

- Timetables
- System Maps
- Line Maps
- Map Connections
- Other


Maps & Timetables



maps

Schedules in effect since June 26, 2011

Route and service adjustments have been made to improve efficiency and effectiveness throughout the Metro system through better use of resources. Click on the links below to view detailed Metro bus and rail timetables.

Metro Local Service	To/From Downtown Los Angeles	1-99
	East/West routes in other areas	100-199
	North/South routes in other areas	200-299
	Metro 24-hour Owl Service 	24-hour
Limited stop service		300-399
Express to/from Downtown Los Angeles		400-499
Express in other areas		500-599
Shuttles & Circulators (Provides Local service within one or two adjacent neighborhoods and/or jurisdictions)		600-699
Metro Rapid service		700-799
Metro Rail Service	Metro Blue Line	801
	Metro Red Line	802
	Metro Green Line	803
	Metro Gold Line	804
	Metro Purple Line	805
Metro Transitway	Metro Orange Line	901
	Metro Silver Line	910

Reading a Timetable

Timetables show when a bus or train will arrive at major stops along the route.

1. Find the heading for the departure point nearest you (be sure you have the correct direction and time of travel).
2. Look down the column under your departure heading to find the time you will need to be at the bus stop or rail station.
3. Locate the heading for your destination.
4. Read across from your departure time to determine your arrival time.
5. If you need to transfer, follow the same steps for the second route. (Your destination point on the first route will be your departure point on the second route.)
6. If you want to reach a destination by a specific time, it may be easier to work backwards. In other words, find the arrival time you want for your destination first; then reverse the process to find the time you should be at the first stop to begin your trip.

Download all Timetables

Download all of the current timetable schedules to your computer or device to conveniently use them offline.

1. Download the [RAR](#) (78.1 MB) or [ZIP](#) (85.5 MB) file.
 2. Unzip or extract the files. If you are unable to extract the files above, you will need to download a third-party application like [WinRAR](#).
 3. Move to a desired folder.
- Last Revised: Wednesday June 29, 2011
 Printer Friendly Version of ['Timetables'](#)

Metro Bus & Rail System Map

Metro service in LA County, including over two dozen additional carriers.



System Map - Overview
[PDF, 864KB](#)
[GIF, 1.6MB](#)



System Map - Downtown Detail
[PDF, 1.29MB](#)
[JPEG, 1.8MB](#)

Every 15 Minutes (or Less) Map

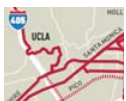
Service every 15 minutes (or less) during the day.



Every 15 Minutes (or Less) Map - Overview
[PDF, 948KB](#)
[GIF, 569KB](#)



Every 15 Minutes (or Less) Map - Downtown Detail
[PDF, 860KB](#)
[GIF, 457KB](#)



Metro Rapid
 Lines with frequent service and fewer stops.
[PDF, 1.5MB](#)
[GIF, 333KB](#)

Metro Rail



Go Metro Map
 Metro Rail, plus transitways.
[Interactive Map](#) (requires Flash)
[PDF, 285KB](#)
[GIF, 191KB](#)



Go Metro Map - Under construction

Lines under construction.

[PDF, 680KB](#)
[GIF, 306KB](#)



Metro & Metrolink

Metro rail and transitway lines, plus Metrolink commuter service to five surrounding counties.

[PDF, 1.8MB](#)
[GIF, 256KB](#)



Metro Rail Timeline

Celebrating 20 years of Metro Rail
[Interactive Map](#) (requires Flash)

Keywords: Metro Systemwide Maps

Last Revised: Tuesday August 02, 2011

Printer Friendly Version of '[System Maps](#)'

Get an overview of each rail and transitway line, beginning to end. Detailed station location information, plus parking and bike amenities are included.



Metro Red Line

[Line Details](#)
[Timetable, 1.1MB](#)
[JPG, 90.7KB](#)



Metro Gold Line

[Line Details](#)
[Timetable, 775KB](#)
[JPG, 92.4KB](#)



Metro Purple Line

[Line Details](#)
[Timetable, 1.1MB](#)
[JPG, 51.4KB](#)



Metro Orange Line

[Line Details](#)
[Timetable, 443.4KB](#)
[JPG, 37.6KB](#)



Metro Blue Line

[Line Details](#)
[Timetable, 1.1MB](#)
[JPG, 91.6KB](#)



Metro Silver Line

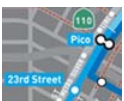
[Line Details](#)
[Timetable, 695.6KB](#)
[JPG, 42KB](#)



Metro Green Line

[Line Details](#)
[Timetable, 710.9KB](#)
[JPG, 36.6KB](#)

Lines Under Construction



Metro Expo Line Phase I

Project Map
[PDF, 96.2KB](#)
[GIF, 396KB](#)



Orange Line Extension
 Extension from Warner Center to Chatsworth
[PDF, 80.8KB](#)
[GIF, 428KB](#)

Keywords: Metro Rail Maps
 Last Revised: Wednesday March 23, 2011
 Printer Friendly Version of '[Line Maps](#)'

Transitway Connections

Connecting service information for stations along transitways.

[Metro Orange Line Connections](#)
[North Hollywood Connections](#)

[El Monte Station](#)
[Cal State LA Connections](#)
[County + USC Medical Center Connections](#)
[Union Station Area Connections](#)
[Union Station Bus Services](#)

[Harbor Transitway Connections](#)
[Harbor Transitway Bus Services](#)

Rail Connections

Connecting service information for Metro Rail stations.

● Metro Red Line

[Union Station Area Connections](#)
[Union Station Bus Services](#)
[Civic Center](#)
[Pershing Square](#)
[7th Street/Metro Center](#)
[Wilshire Boulevard Connections](#)
[Vermont Avenue Connections](#)
[Hollywood Boulevard Connections](#)
[Universal City](#)
[North Hollywood](#)

● Metro Gold Line

[All Connections](#)
[Memorial Park](#)
[Del Mar](#)
[Fillmore](#)
[Union Station Area Connections](#)
[Union Station Bus Services](#)

● Metro Purple Line

[Union Station Area Connections](#)
[Union Station Bus Services](#)
[Civic Center](#)
[Pershing Square](#)
[7th Street/Metro Center](#)
[Wilshire Boulevard Connections](#)

● Metro Blue Line

[All Connections](#)
[7th St/Metro Center and Pico Connections](#)
[Imperial/Wilmington](#)
[Compton and Artesia Connections](#)

● Metro Green Line

[All Connections](#)
[Norwalk](#)
[Imperial/Wilmington](#)
[Aviation/LAX](#)
[Redondo Beach](#)

Connections in other areas

Connecting service information for selected locations.

[Culver City Connections](#)
[LAX Airport Area Connections](#)
[South Bay Galleria Connections](#)
[UCLA/Westwood Connections](#)

Keywords: site specific maps
 Last Revised: Thursday July 07, 2011
 Printer Friendly Version of '[Station Connections](#)'

Bikeways, Bike Lockers and Racks

Bike Map 2010 - Overview

Overview of LA County bike paths, lanes and routes.



Bike Map 2010
 LOW RES
[PDF, 4.7MB](#)
[JPG, 3MB](#)



Bike Map 2010
 HIGH RES
[PDF, 8.5MB](#)
[JPG, 3MB](#)

Bike Map 2010 - Details

Detailed maps of LA County bike paths, lanes and routes.



Bike Map 2010
 LOW RES
[PDF, 7MB](#)
[JPG, 3.65MB](#)



Bike Map 2010
 HIGH RES
[PDF, 9.0MB](#)
[JPG, 3.65MB](#)



Bike Lockers and Racks
 Go Metro map with bike amenities.
[PDF, 284KB](#)
[GIF, 381KB](#)

Airport Routes



Airport Routes
 Best Transit Routes to Airports Map
[PDF, 280KB](#)
[GIF, 299KB](#)



LAX to Union Station Flyaway
 Flyaway details brochure
[PDF, 261KB](#) - English
[PDF, 261KB](#) - Spanish



Shuttle Service to Bob Hope Airport
 Connect at North Hollywood Station
[PDF, 113KB](#)

Service Sectors



Areas for each Service Council

[PDF, 85KB](#)

[GIF, 150KB](#)

Keywords: Metro Other Maps

Last Revised: Tuesday June 21, 2011

Printer Friendly Version of '[Other](#)'