

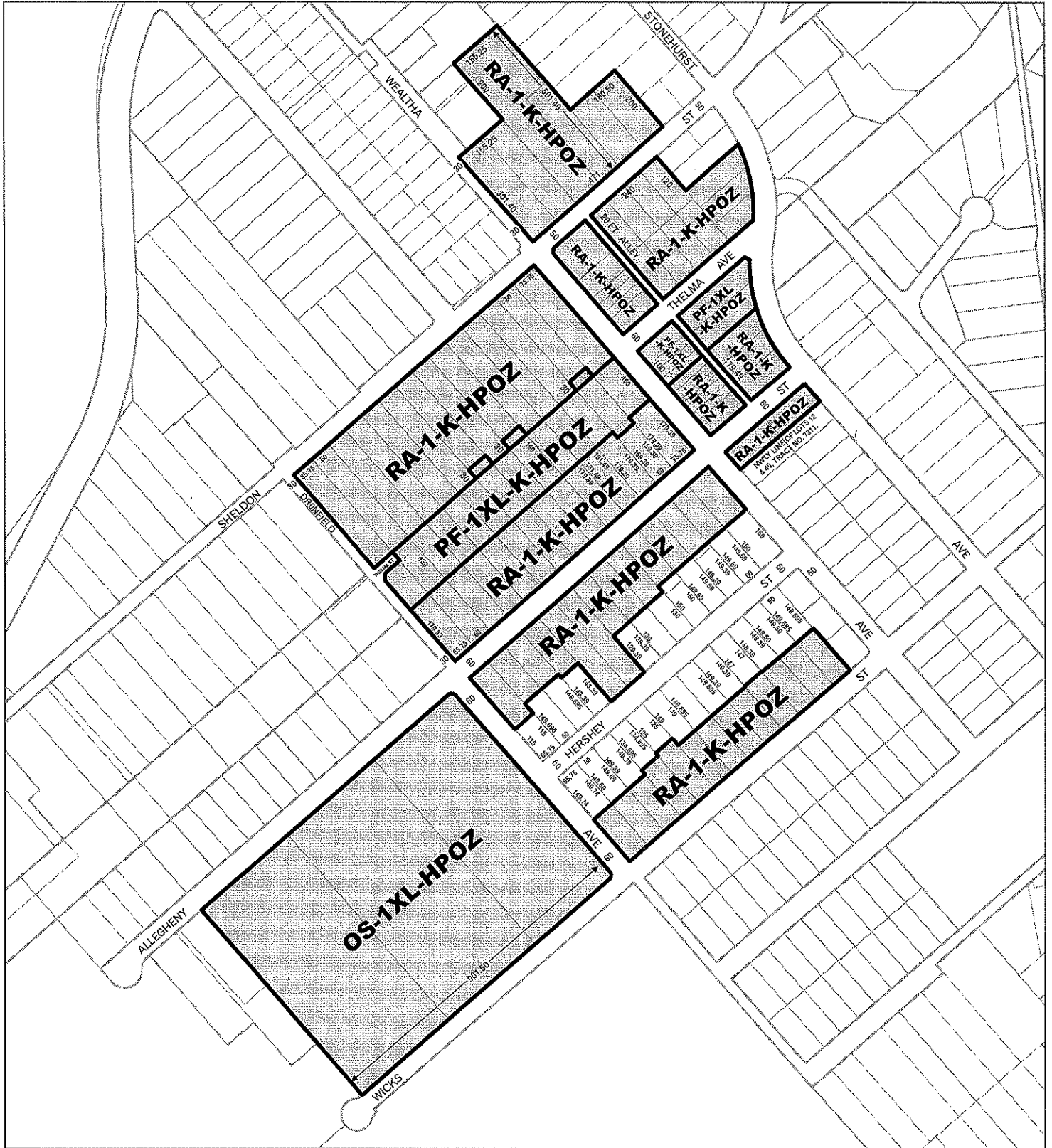
ORDINANCE NO. 180160

An ordinance amending Section .12.04 of the Los Angeles Municipal Code by amending the zoning map.

THE PEOPLE OF THE CITY OF LOS ANGELES DO ORDAIN AS FOLLOWS:

Section 1. Section 12.04 of the Los Angeles Municipal Code is hereby amended by changing the zones and zone boundaries shown upon a portion of the zone map attached thereto and made a part of Article 2, Chapter 1 of the Los Angeles Municipal Code, so that such portion of the zoning map shall be as follows:

STONEHURST HPOZ




NOT TO SCALE

D.M. 204 B 173, 201 B 173	CPC 2007-5633 HPOZ
AE/	071708

Sec. 2 The City Clerk shall certify to the passage of this ordinance and have it published in accordance with Council policy, either in a daily newspaper circulated in the City of Los Angeles or by posting for ten days in three public places in the City of Los Angeles: one copy on the bulletin board located at the Main Street entrance to the Los Angeles City Hall; one copy on the bulletin board located at the Main Street entrance to the Los Angeles City Hall East; and one copy on the bulletin board located at the Temple Street entrance to the Los Angeles County Hall of Records.

I hereby certify that this ordinance was passed by the Council of the City of Los Angeles, at its meeting of AUG 12 2008.

KAREN E. KALFAYAN, Interim City Clerk

By 

Deputy

Approved AUG 18 2008



Mayor


Approved as to Form and Legality

ROCKARD J. DELGADILLO, City Attorney

By _____
ATTORNEY'S NAME IN ALL CAPS
Attorney's title (e.g., Deputy City Attorney)

Pursuant to Section 555 of the City Charter,
the City Planning Commission on
April 24, 2008, recommended this
Ordinance be adopted by the City Council.

File No. 08-2026


Lourdes Sanchez
Commission Executive Assistant I

Date _____

File No. _____

DECLARATION OF POSTING ORDINANCE

I, MARIA C. RICO, state as follows: I am, and was at all times hereinafter mentioned, a resident of the State of California, over the age of eighteen years, and a Deputy City Clerk of the City of Los Angeles, California.

Ordinance No. 180160 – Establishing the boundaries of the proposed Stonehurst Historic Preservation Overlay Zone for the Stonehurst Community in Sun Valley for an area generally bounded by Sheldon St to the north, Stonehurst Ave to the east, Wicks St to the south, and Dronfield Ave to the west – CPC 2007-5633 HPOZ - a copy of which is hereto attached, was finally adopted by the Los Angeles City Council on **August 12, 2008**, and under the direction of said City Council and the City Clerk, pursuant to Section 251 of the Charter of the City of Los Angeles and Ordinance No. 172959, on **August 25, 2008** I posted a true copy of said ordinance at each of three public places located in the City of Los Angeles, California, as follows: 1) one copy on the bulletin board located at the Main Street entrance to the Los Angeles City Hall; 2) one copy on the bulletin board located at the Main Street entrance to the Los Angeles City Hall East; 3) one copy on the bulletin board located at the Temple Street entrance to the Hall of Records of the County of Los Angeles.

Copies of said ordinance were posted conspicuously beginning on **August 25, 2008** and will be continuously posted for ten or more days.

I declare under penalty of perjury that the foregoing is true and correct.

Signed this **25th** day of **August 2008** at Los Angeles, California.


Maria C. Rico, Deputy City Clerk

Ordinance Effective Date: October 4, 2008

Council File No. 08-2026