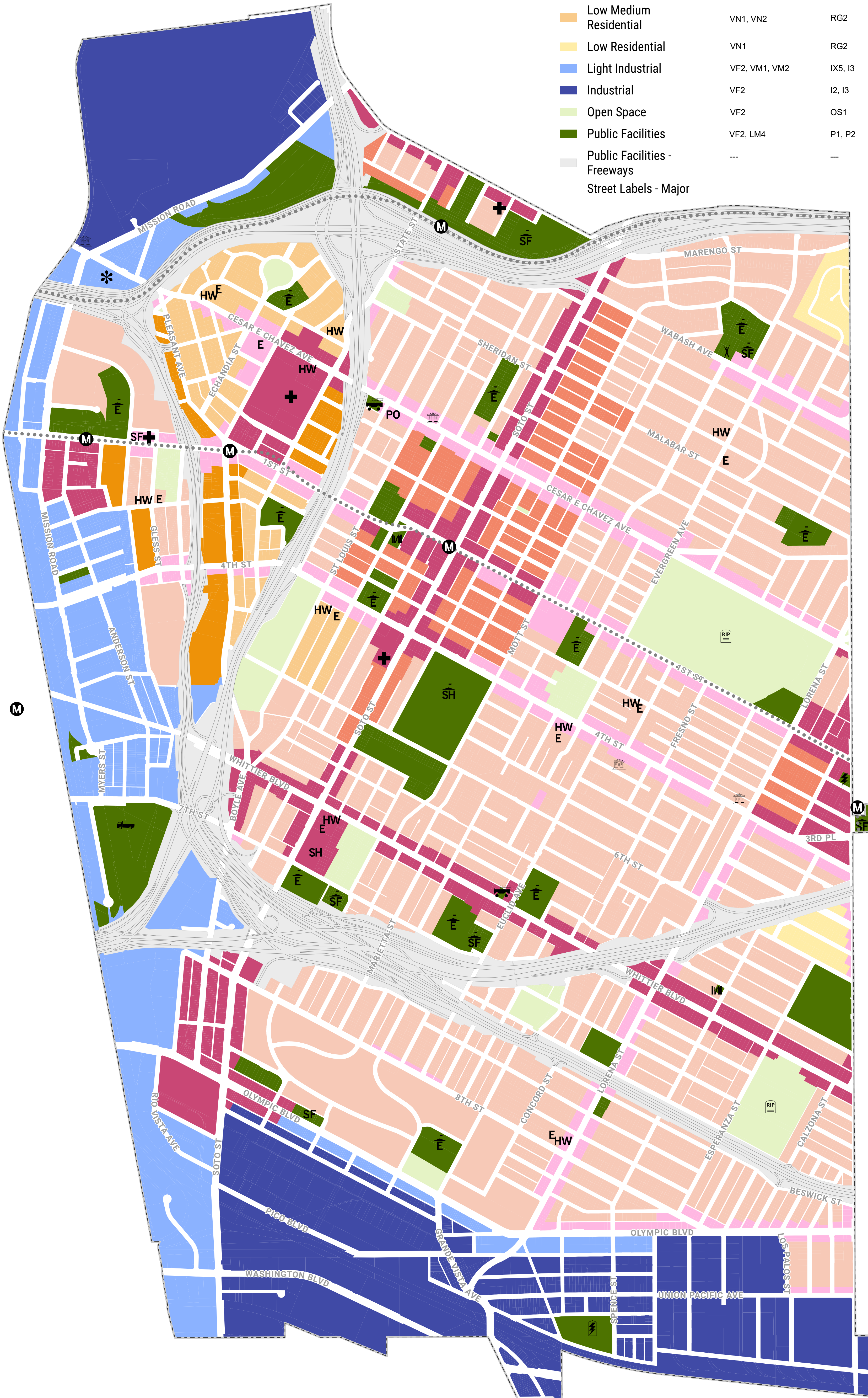


# PROPOSED GENERAL PLAN LAND USE DESIGNATION MAP

## Boyle Heights Community Plan

### PROPOSED LAND USE

GENERAL PLAN DESIGNATION	FORM	USE	DENSITY	SPECIAL DISTRICT
Community Center	LM4, LM5, LM6	CX2, CX3	4	---
Neighborhood Center	LM3, LM4	CX2, CX3, CX5	4   8	---
Medium Neighborhood Residential	LN1, VN2	RX1, RX2	6   8	---
Medium Residential	VN2	RG2	8	---
Low Neighborhood Residential	VN1, VN2	RX1, RX2	15   2L	---
Low Medium Residential	VN1, VN2	RG2	15   2L	---
Low Residential	VN1	RG2	1L	---
Light Industrial	VF2, VM1, VM2	IX5, I3	FA   N	---
Industrial	VF2	I2, I3	N	---
Open Space	VF2	OS1	N	---
Public Facilities	VF2, LM4	P1, P2	FA	---
Public Facilities - Freeways	---	---	---	FWY
Street Labels - Major				



### SERVICE SYSTEMS

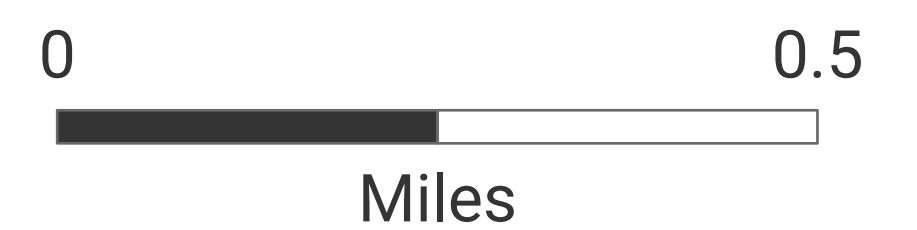
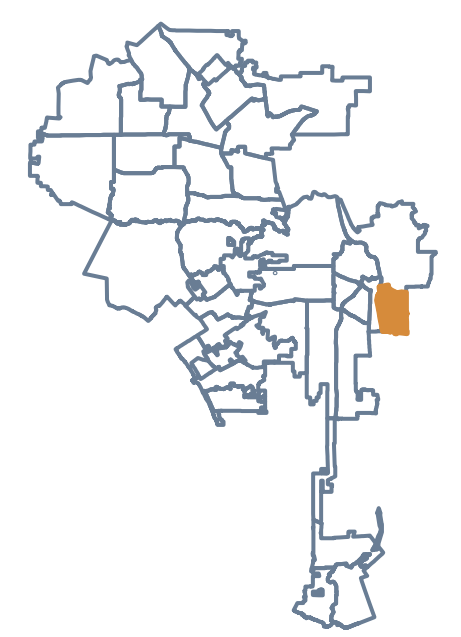
- Power Distribution Station
- Cultural/Historical Site
- Health Center/Hospital
- Power Receiving Station
- Fire Station
- Public Elementary School
- Public Senior High
- Private Senior High
- Private Elementary School
- Neighborhood Park
- Community Library
- Post Office
- Special School Facility
- Maintenance Yard
- Private Special School
- House of Worship
- Cemetery
- Historic/Cultural Monument
- Street Labels - Major

### TRANSPORTATION

- Metro Stations
- Metro Rail Lines
- Freeways
- Street Labels - Major

### PLAN BOUNDARIES

- Community Plan Area
- Street Labels - Major



SUMMER 2023

Disclaimer: The City of Los Angeles is neither responsible nor liable for any inaccuracies, errors, or omissions with respect to the material contained on this map. This map and all materials contained herein are distributed and transmitted "as is" without warranty of any kind, either express or implied, including without limitation, warranties of title or implied warranties of merchantability or fitness for a particular purpose. The City of Los Angeles is not responsible for any special, indirect, incidental, or consequential damages that may arise from the use of or the inability to use the map and/or the materials contained on the map, whether the materials contained on the map are provided by the City of Los Angeles or a third party.