Census Map Annex

Appendix K

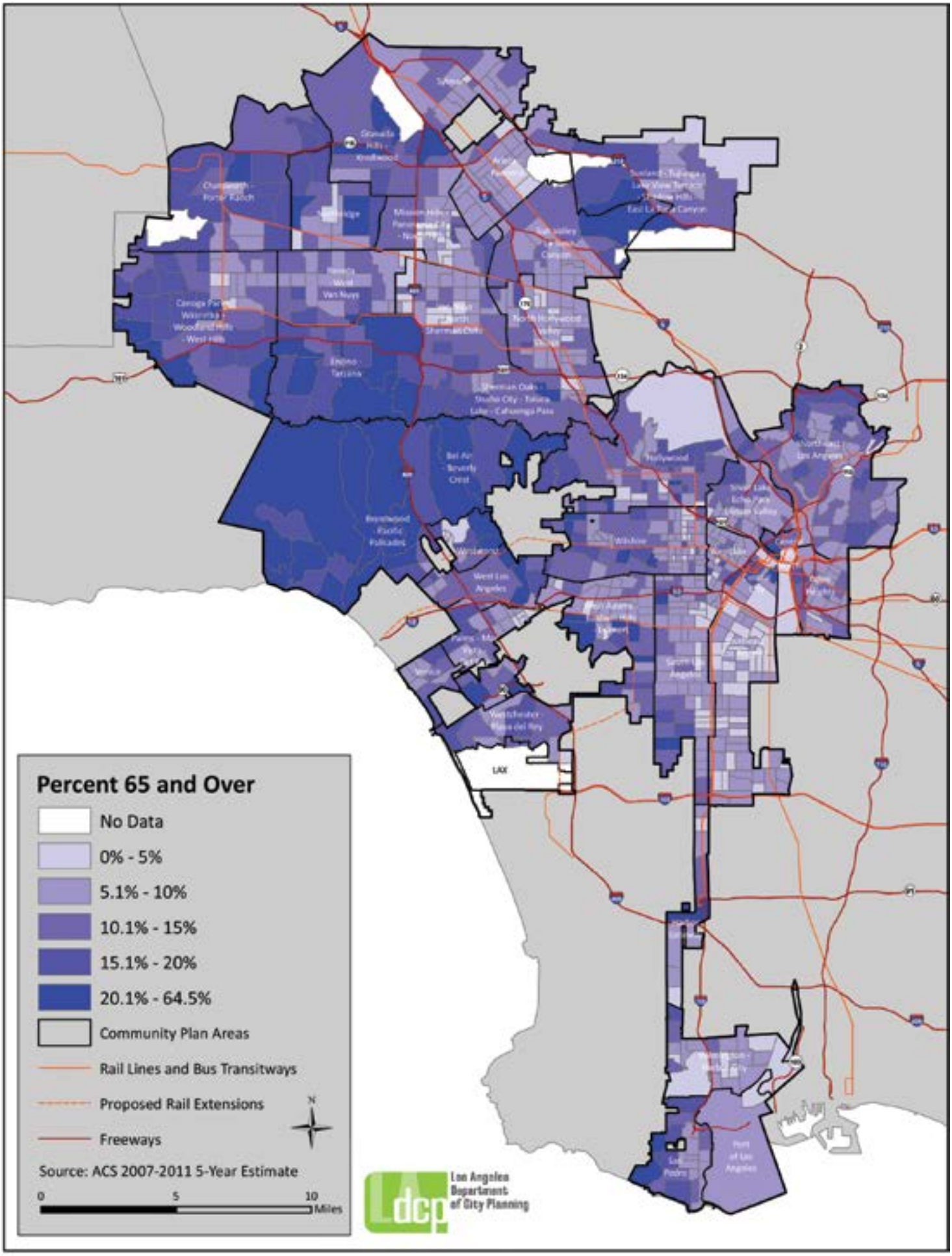
Percent 65 and Over
No Data
0% - 5%
5.1% - 10%
10.1% - 15%
15.1% - 20%
20.1% - 64.5%
Community Plan Areas
Rail Lines and Bus Transitways
Proposed Rail Extensions
Freeways
Source: ACS 2007-2011 5-Year Estimate
0
5
10
Miles
N
LAX
Los Angeles Department of City Planning

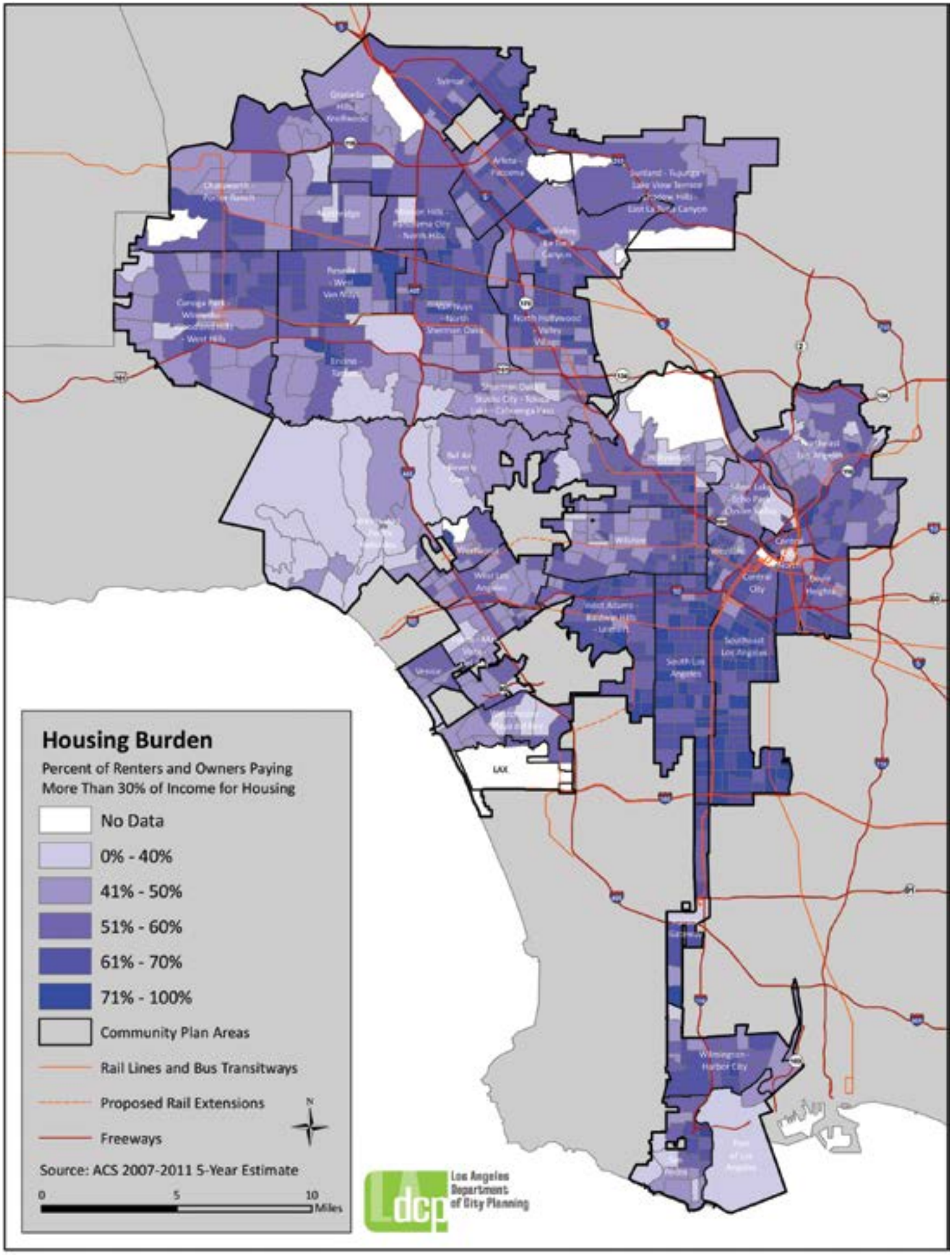
Housing Burden
Percent of Renters and Owners Paying More Than 30% of Income for Housing
No Data
0% - 40%
41% - 50%
51% - 60%
61% - 70%
71% - 100%
Community Plan Areas
Rail Lines and Bus Transitways
Proposed Rail Extensions
Freeways
Source: ACS 2007-2011 5-Year Estimate
0
5
10
Miles
N
LAX
Los Angeles Department of City Planning

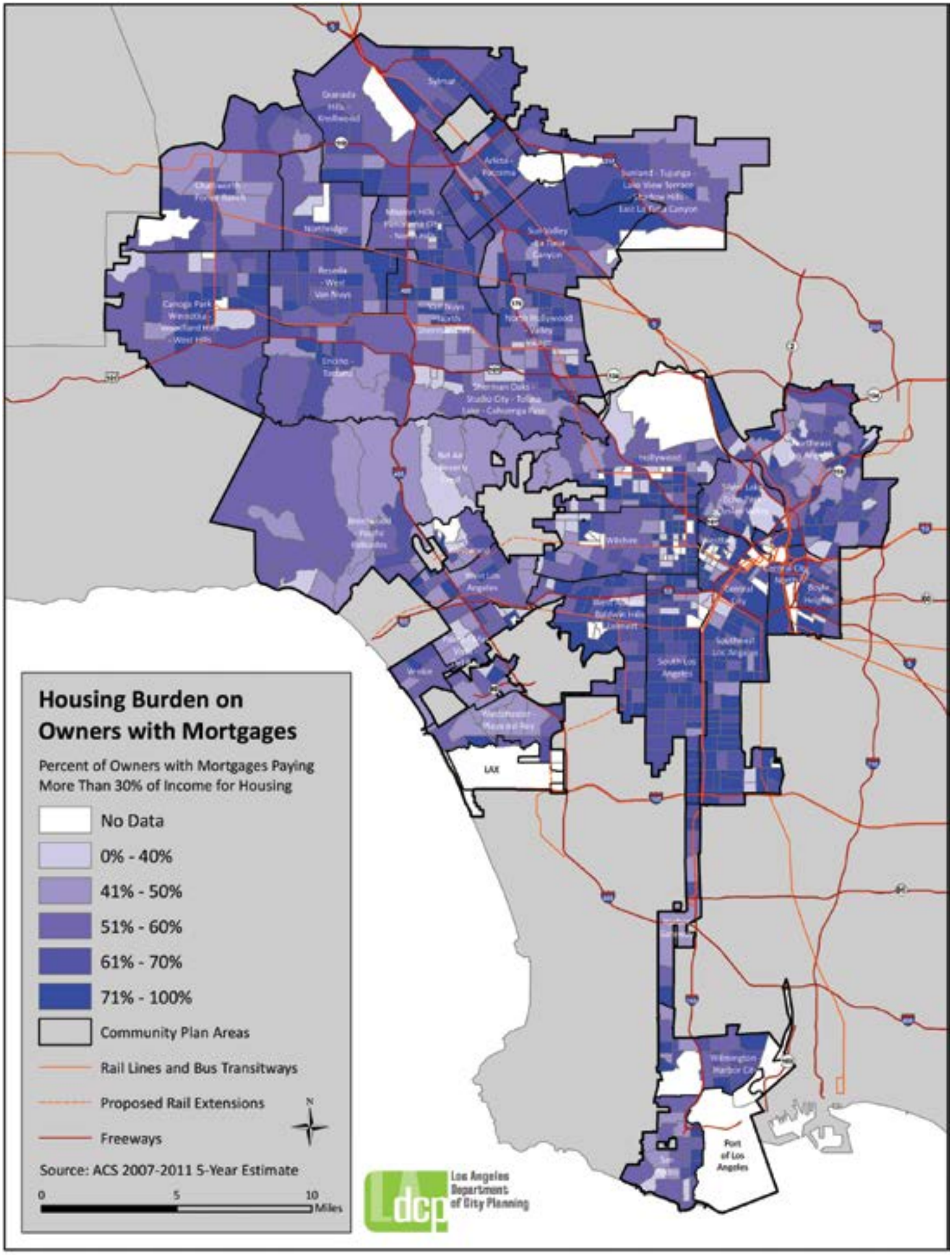
Housing Burden on Owners with Mortgages
Percent of Owners with Mortgages Paying More Than 30% of Income for Housing
No Data
0% - 40%
41% - 50%
51% - 60%
61% - 70%
71% - 100%
Community Plan Areas
Rail Lines and Bus Transitways
Proposed Rail Extensions
Freeways
Source: ACS 2007-2011 5-Year Estimate
0
5
10
Miles
N
LAX
Port of Los Angeles
Los Angeles Department of City Planning

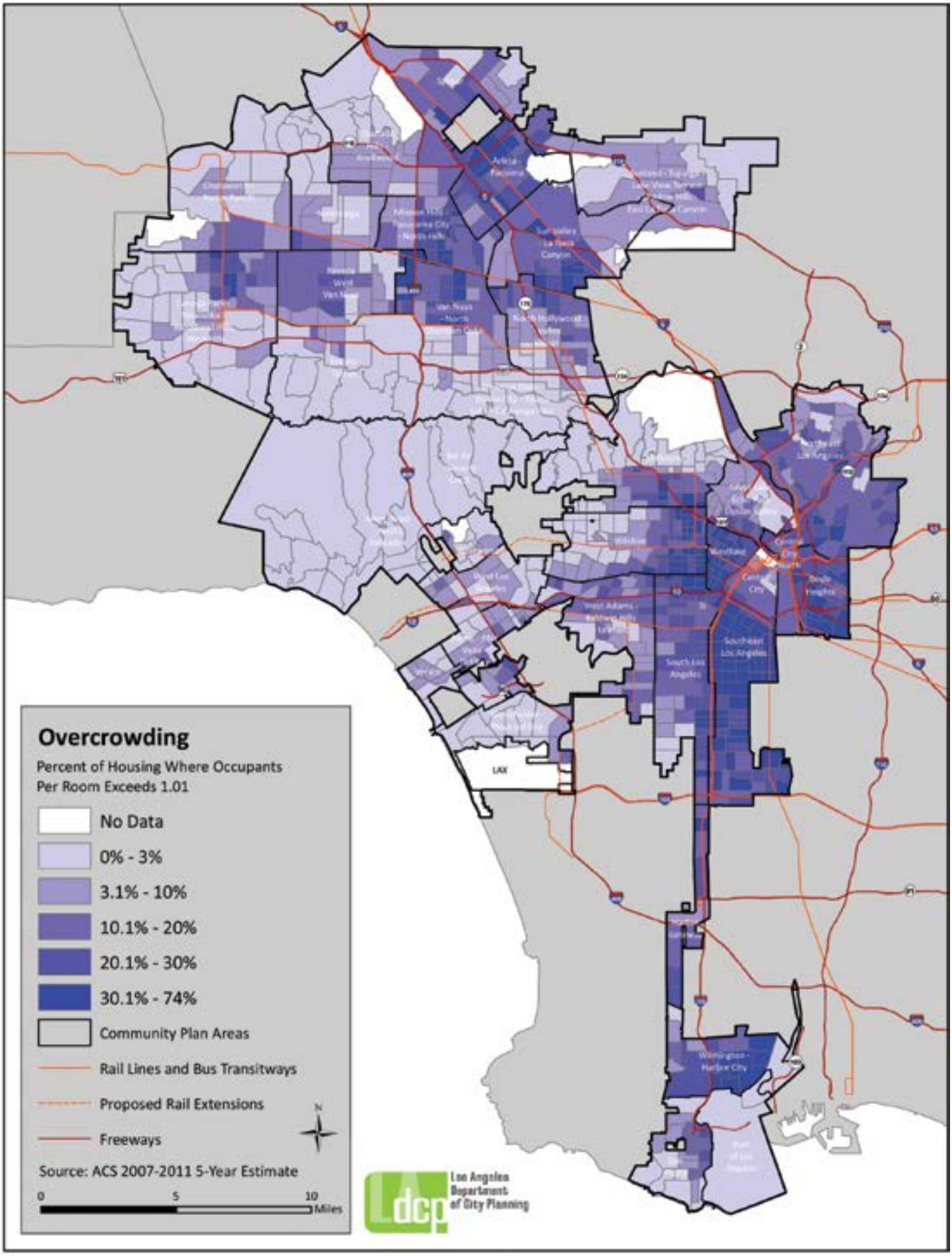
Overcrowding
Percent of Housing Where Occupants Per Room Exceeds 1.01
No Data
0% - 3%
3.1% - 10%
10.1% - 20%
20.1% - 30%
30.1% - 74%
Community Plan Areas
Rail Lines and Bus Transitways
Proposed Rail Extensions
Freeways
Source: ACS 2007-2011 5-Year Estimate
0
5
10
Miles
N
LAX
Los Angeles Department of City Planning

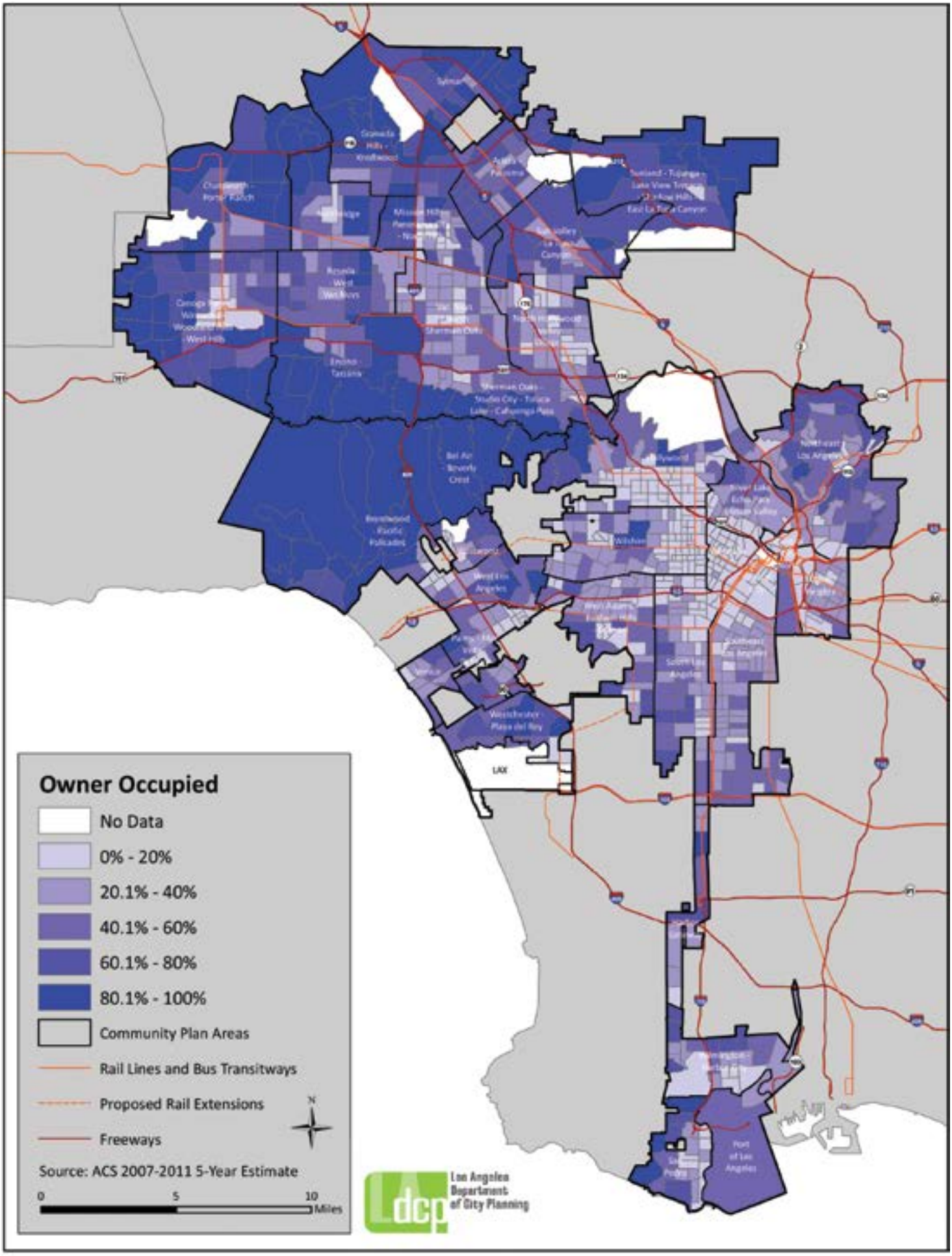
Owner Occupied
No Data
0% - 20%
20.1% - 40%
40.1% - 60%
60.1% - 80%
80.1% - 100%
Community Plan Areas
Rail Lines and Bus Transitways
Proposed Rail Extensions
Freeways
Source: ACS 2007-2011 5-Year Estimate
0
5
10
Miles
N
LAX
Los Angeles Department of City Planning

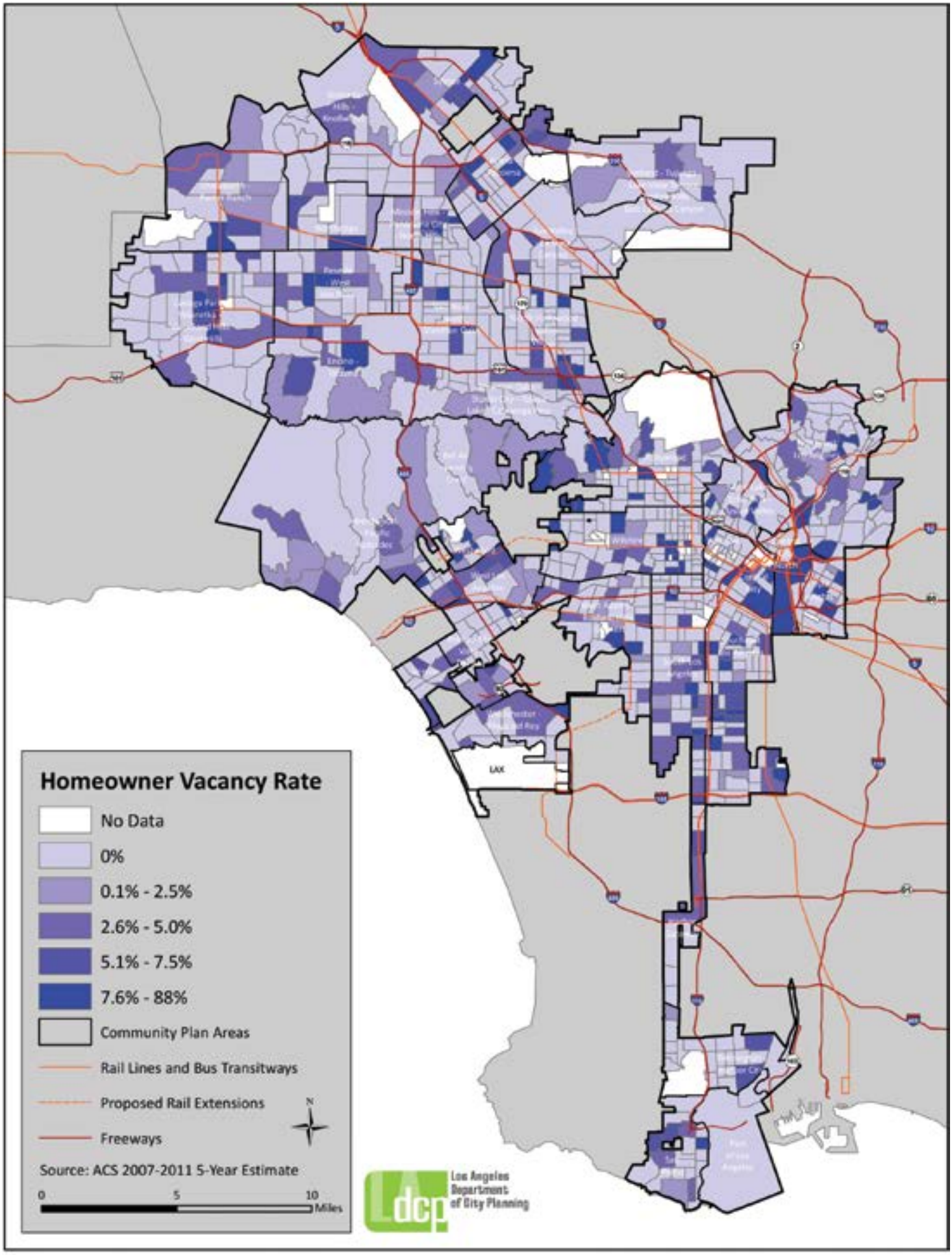
Homeowner Vacancy Rate
No Data
0%
0.1% - 2.5%
2.6% - 5.0%
5.1% - 7.5%
7.6% - 88%
Community Plan Areas
Rail Lines and Bus Transitways
Proposed Rail Extensions
Freeways
N
Source: ACS 2007-2011 5-Year Estimate
0
5
10
Miles
LAX
Los Angeles Department of City Planning

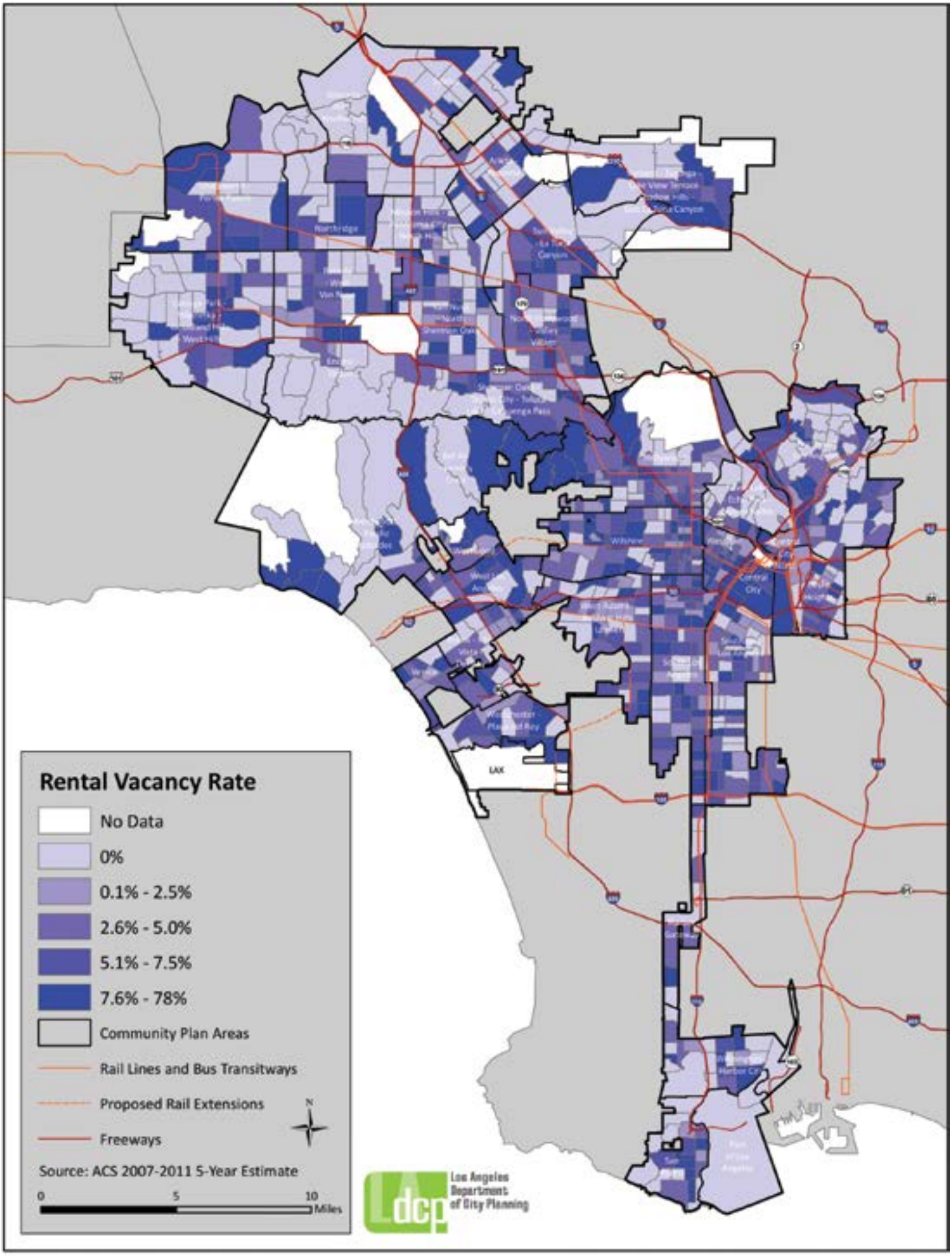
Rental Vacancy Rate
No Data
0%
0.1% - 2.5%
2.6% - 5.0%
5.1% - 7.5%
7.6% - 78%
Community Plan Areas
Rail Lines and Bus Transitways
Proposed Rail Extensions
Freeways
Source: ACS 2007-2011 5-Year Estimate
0
5
10
Miles
N
LAX
Los Angeles Department of City Planning

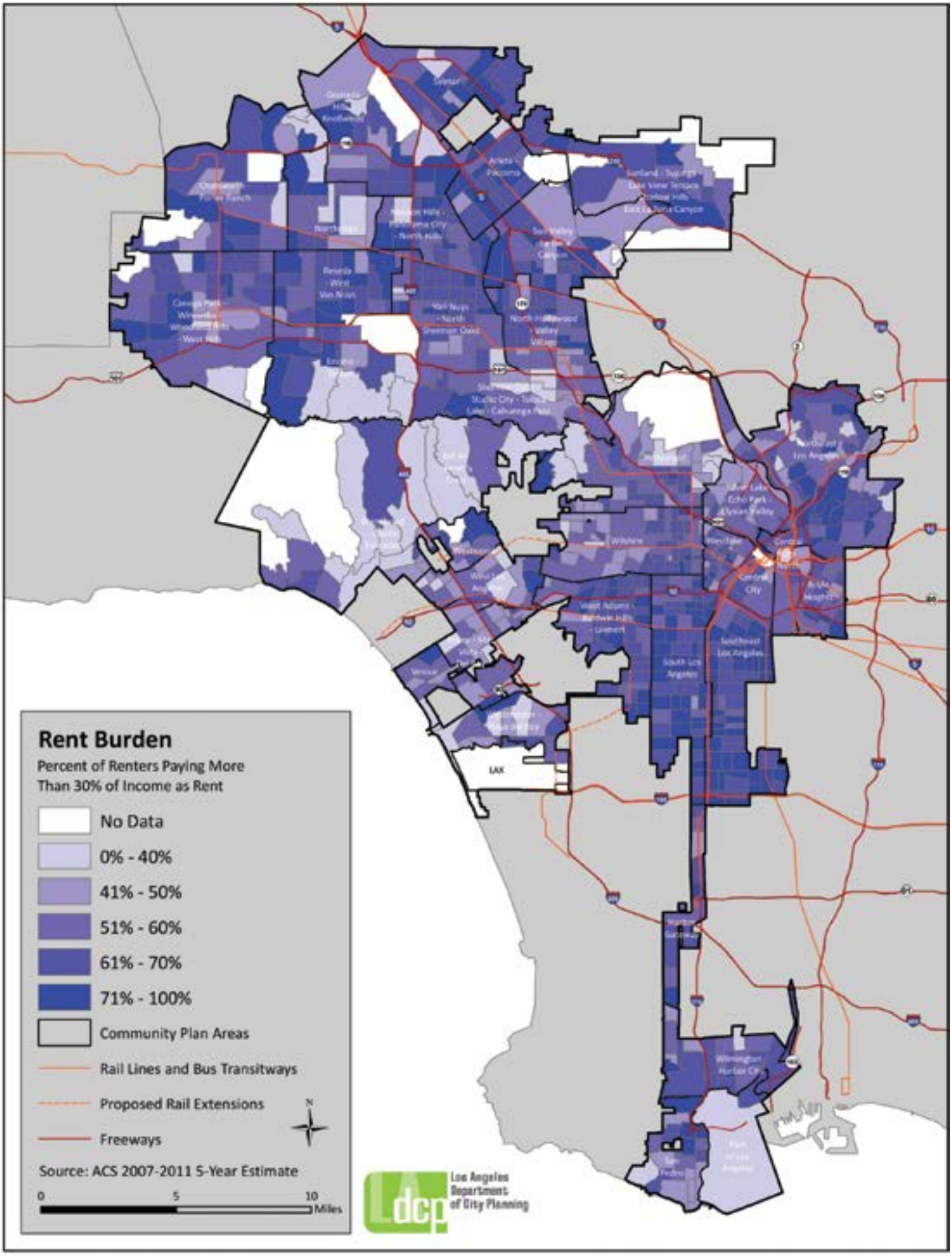
Rent Burden
Percent of Renters Paying More Than 30% of Income as Rent
No Data
0% - 40%
41% - 50%
51% - 60%
61% - 70%
71% - 100%
Community Plan Areas
Rail Lines and Bus Transitways
Proposed Rail Extensions
Freeways
Source: ACS 2007-2011 5-Year Estimate
0
5
10
Miles
N
LAX
Los Angeles Department of City Planning

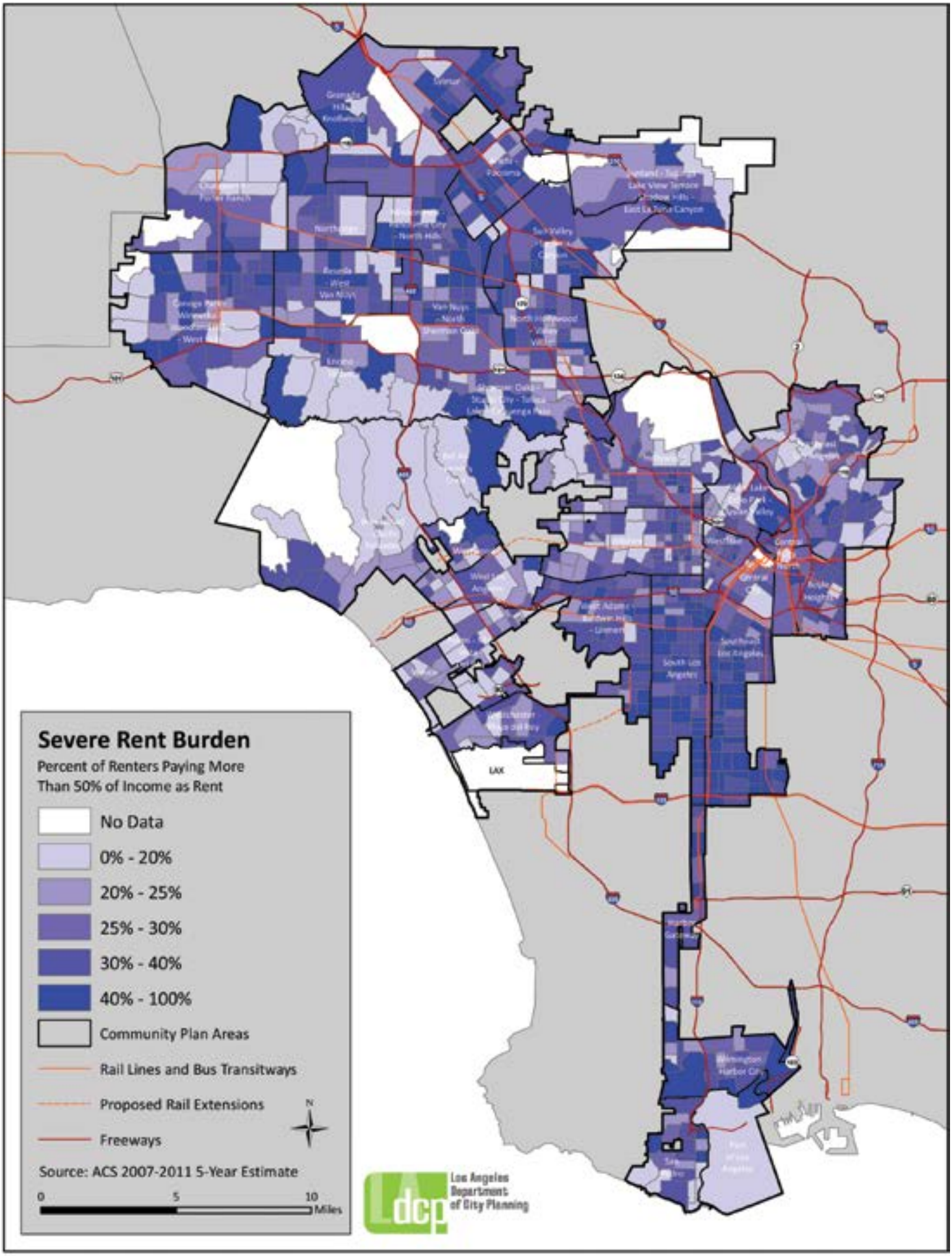
Severe Rent Burden
Percent of Renters Paying More Than 50% of Income as Rent
No Data
0% - 20%
20% - 25%
25% - 30%
30% - 40%
40% - 100%
Community Plan Areas
Rail Lines and Bus Transitways
Proposed Rail Extensions
Freeways
N
Source: ACS 2007-2011 5-Year Estimate
0
5
10
Miles
LAX
Los Angeles Department of City Planning

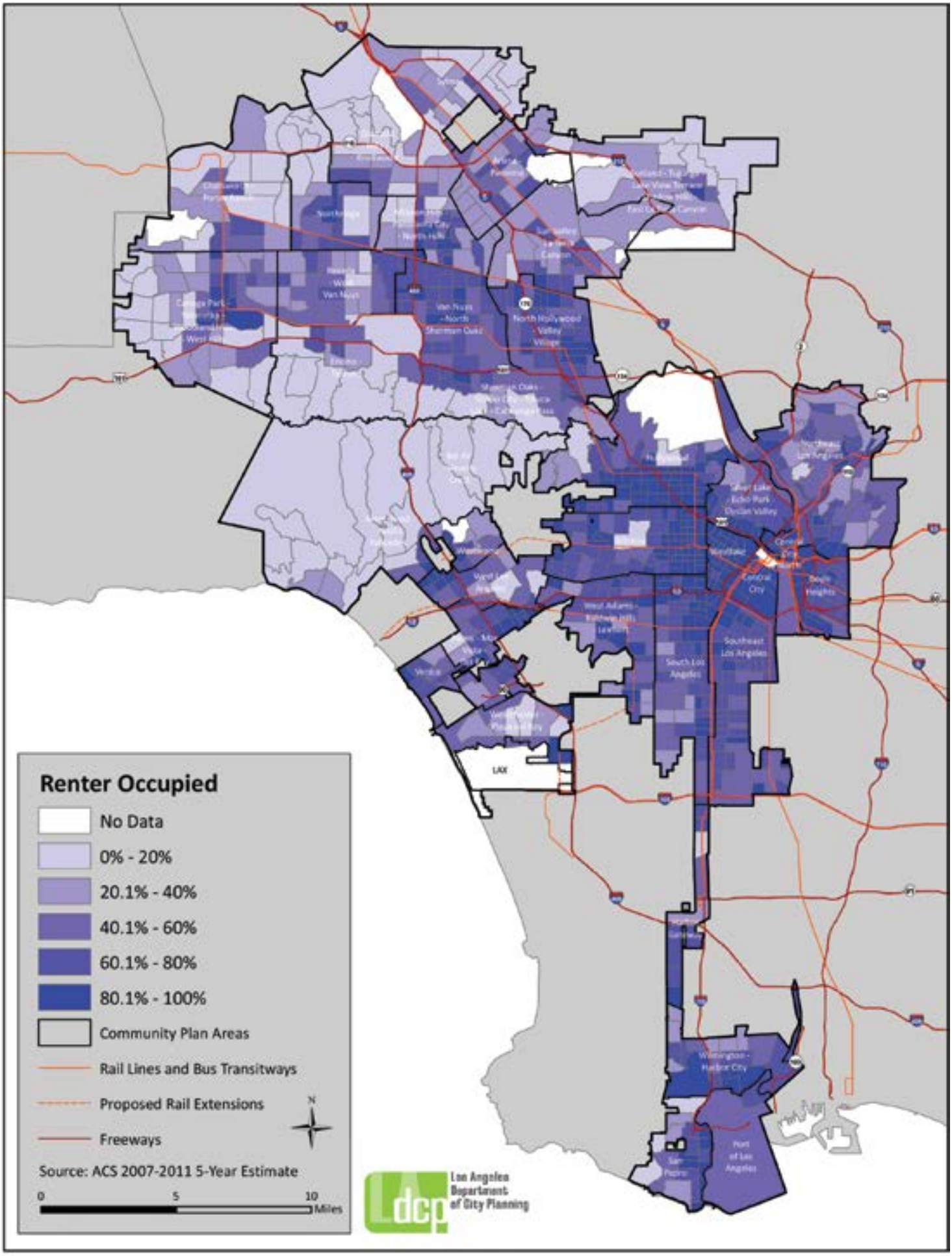
Renter Occupied
No Data
0% - 20%
20.1% - 40%
40.1% - 60%
60.1% - 80%
80.1% - 100%
Community Plan Areas
Rail Lines and Bus Transitways
Proposed Rail Extensions
Freeways
Source: ACS 2007-2011 5-Year Estimate
0
5
10
Miles
N
LAX
Los Angeles Department of City Planning

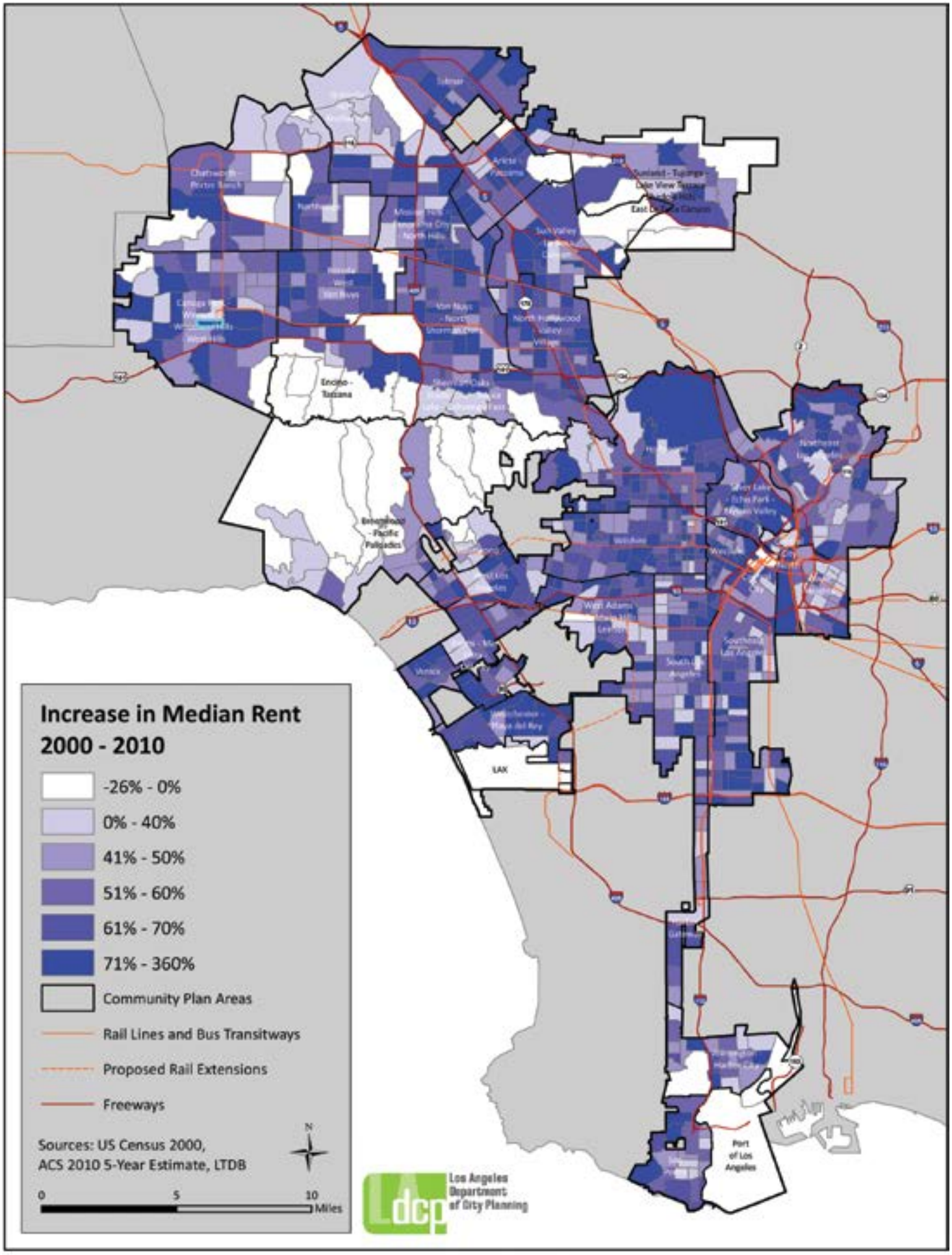
Increase in Median Rent
2000 - 2010
-26% - 0%
0% - 40%
41% - 50%
51% - 60%
61% - 70%
71% - 360%
Community Plan Areas
Rail Lines and Bus Transitways
Proposed Rail Extensions
Freeways
Sources: US Census 2000,
ACS 2010 5-Year Estimate, LTDB
N
0
5
10
Miles
Los Angeles
Department
of City Planning
LAX
Port
of Los
Angeles

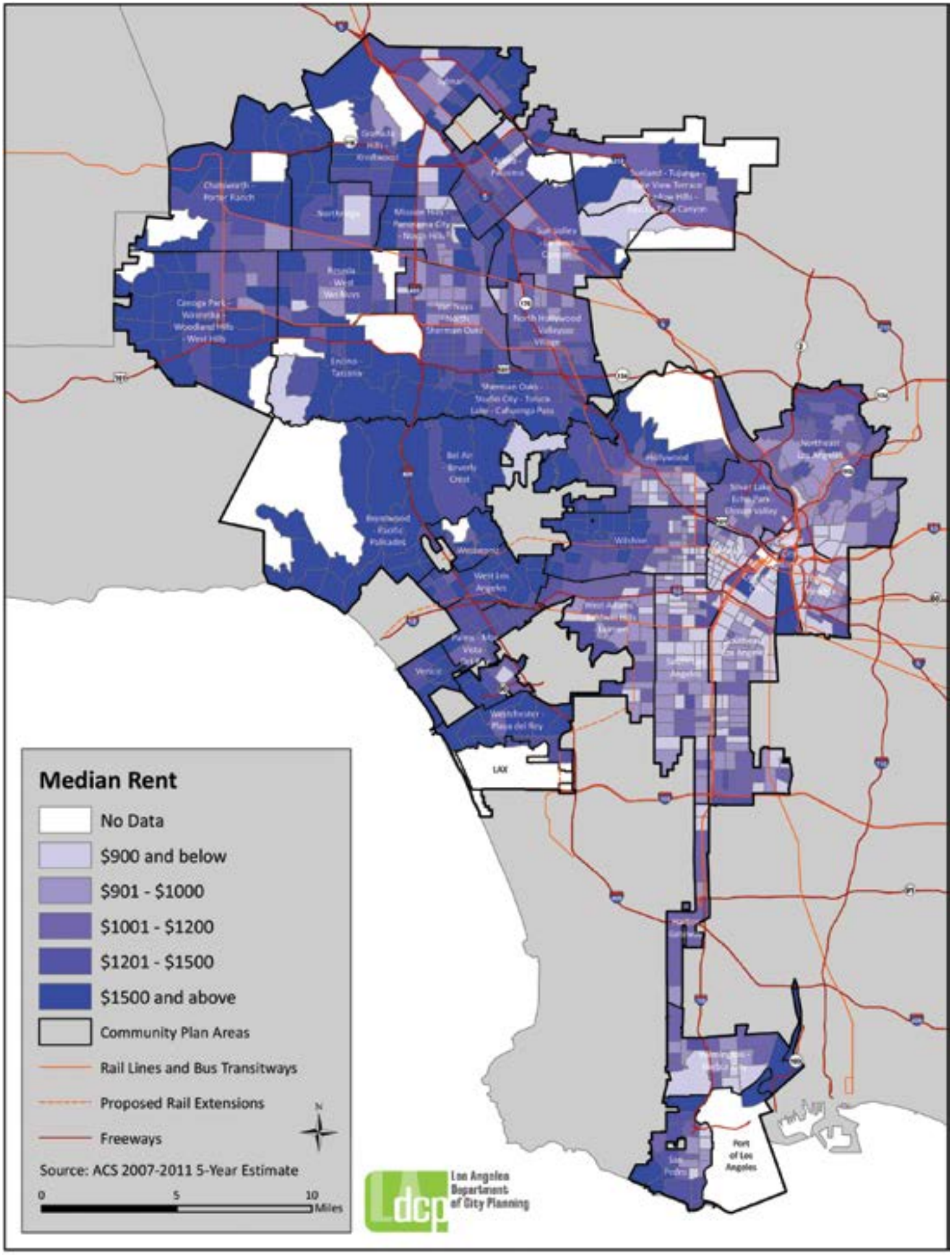
Median Rent
No Data
$900 and below
$901 - $1000
$1001 - $1200
$1201 - $1500
$1500 and above
Community Plan Areas
Rail Lines and Bus Transitways
Proposed Rail Extensions
Freeways
Source: ACS 2007-2011 5-Year Estimate
0
5
10
Miles
N
LAX
Port of Los Angeles
Los Angeles Department of City Planning

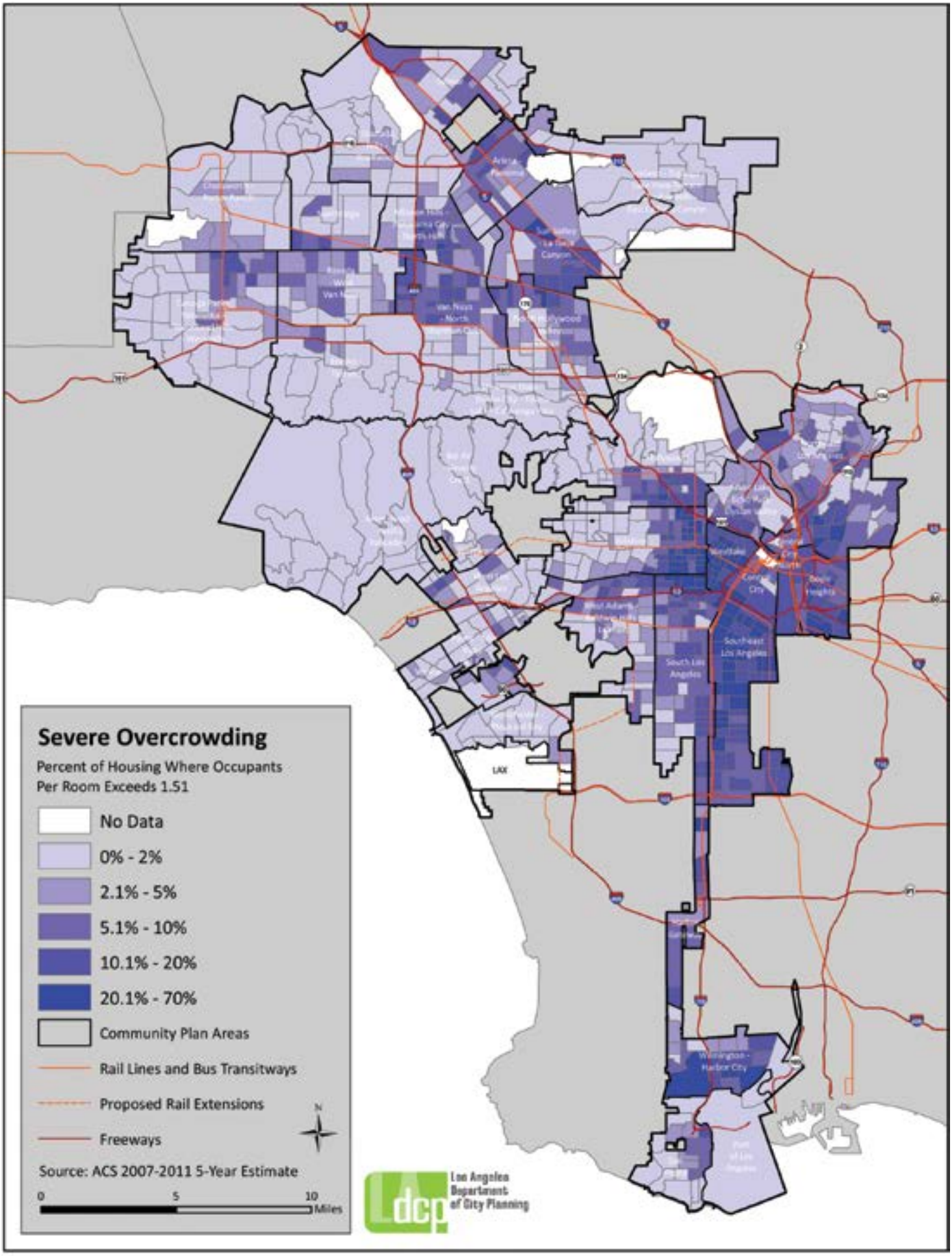
Severe Overcrowding
Percent of Housing Where Occupants Per Room Exceeds 1.51
No Data
0% - 2%
2.1% - 5%
5.1% - 10%
10.1% - 20%
20.1% - 70%
Community Plan Areas
Rail Lines and Bus Transitways
Proposed Rail Extensions
Freeways
Source: ACS 2007-2011 5-Year Estimate
0
5
10
Miles
N
LAX
Los Angeles Department of City Planning

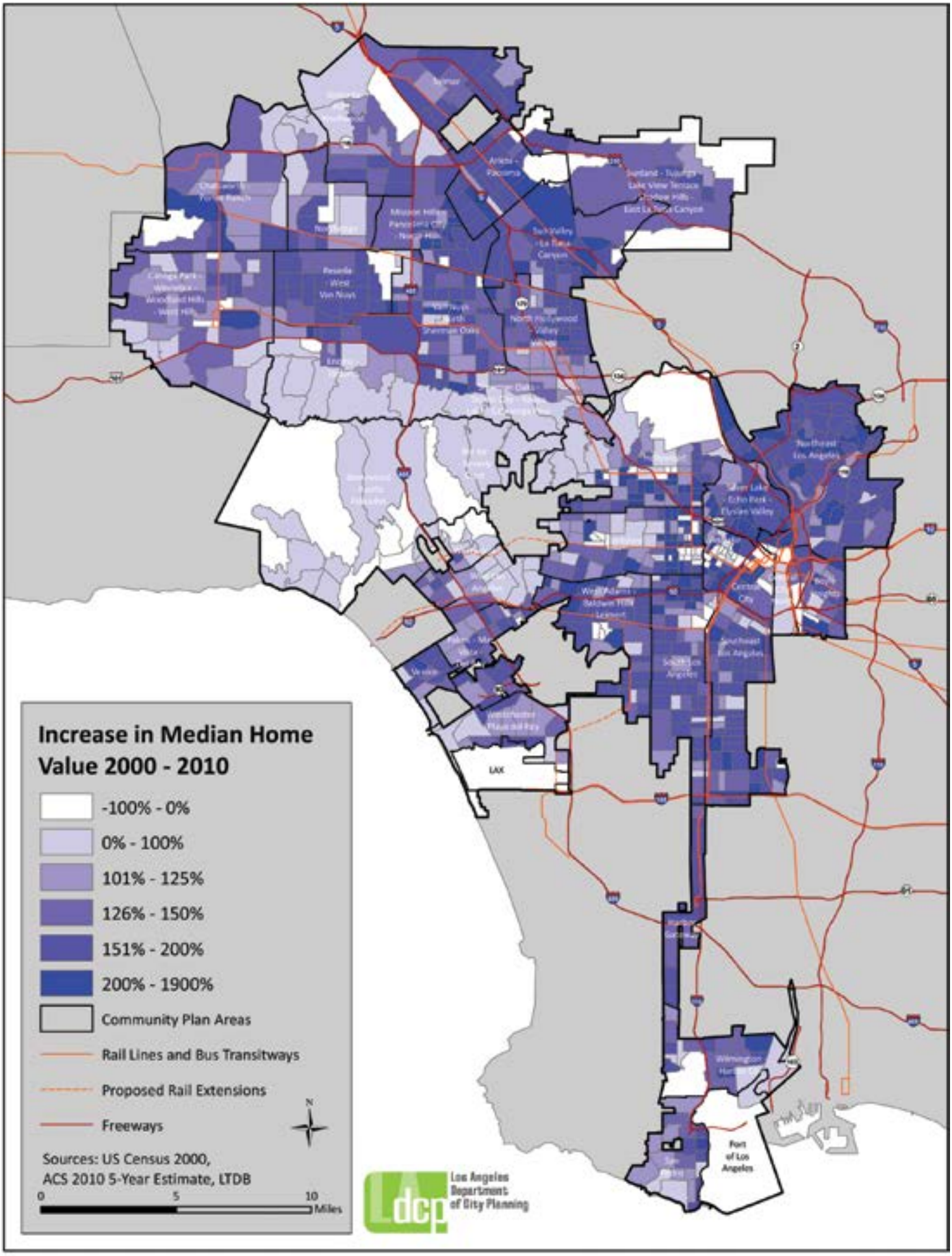
Increase in Median Home Value 2000 - 2010
-100% - 0%
0% - 100%
101% - 125%
126% - 150%
151% - 200%
200% - 1900%
Community Plan Areas
Rail Lines and Bus Transitways
Proposed Rail Extensions
Freeways
Sources: US Census 2000, ACS 2010 5-Year Estimate, LTDB
0
5
10
Miles
N
LAX
Port of Los Angeles
Los Angeles Department of City Planning

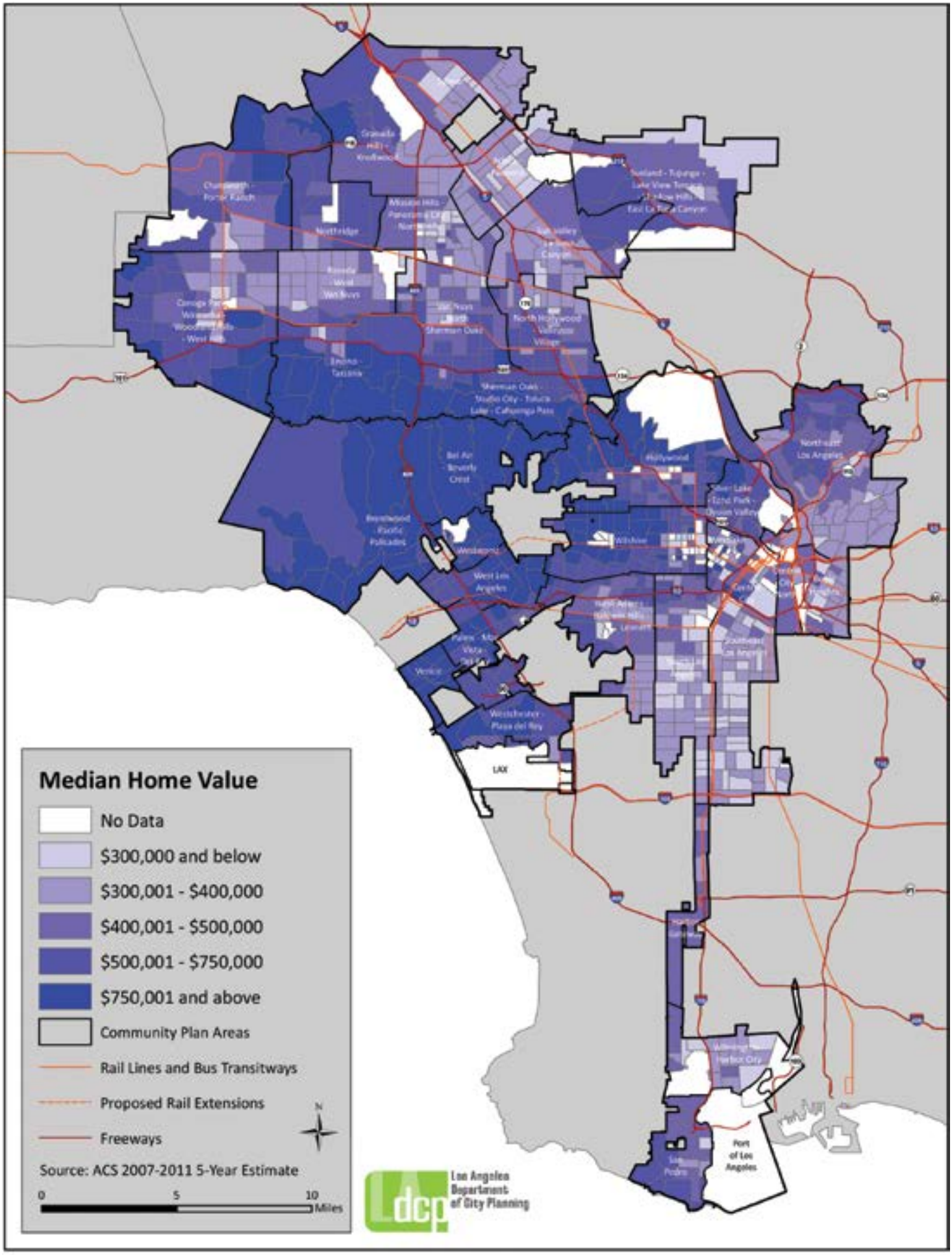
Median Home Value
No Data
$300,000 and below
$300,001 - $400,000
$400,001 - $500,000
$500,001 - $750,000
$750,001 and above
Community Plan Areas
Rail Lines and Bus Transitways
Proposed Rail Extensions
Freeways
Source: ACS 2007-2011 5-Year Estimate
0
5
10
Miles
N
Los Angeles Department of City Planning
LAX
Port of Los Angeles