

EXHIBIT B1:

Zone Change Maps and Matrices

Harbor Los Angeles Community Plans

CPC-2018-6404-CPU (Harbor Gateway)

CPC-2018-6402-CPU (Wilmington-Harbor City)

For consideration by the City Planning Commission

February 8, 2024

ORDINANCE NO. _____

An ordinance amending Section 12.04 of the Los Angeles Municipal Code by amending the zoning map.

**THE PEOPLE OF THE CITY OF LOS ANGELES
DO HEREBY ORDAIN AS FOLLOWS:**

Sec. 1. Section 12.04 of the Los Angeles Municipal Code is hereby amended by changing the zones and zone boundaries shown upon portions of the zone map attached thereto and shown in the associated Geographic Information System Shapefile and geospatial data information and made a part of Article 2, Chapter 1, of the Los Angeles Municipal Code, so that such portions of the zoning map entitled “Harbor Gateway Community Plan Area,” the accompanying diagrams and the Table 1 attached hereto and incorporated herein by this reference.

Sec. 2. Severability. If any provision of this ordinance is found to be unconstitutional or otherwise invalid by any court of competent jurisdiction, that invalidity shall not affect the remaining provisions of this ordinance, which can be implemented without the invalid provisions and, to this end, the provisions of this ordinance are declared to be severable. The City Council hereby declares that it would have adopted each and every provision and portion thereof not declared invalid or unconstitutional, without regard to whether any portion of the ordinance would be subsequently declared invalid or unconstitutional.

Sec. 3. The City Clerk shall certify to the passage of this ordinance and have it published in accordance with Council policy, either in a daily newspaper circulated in the City of Los Angeles or by posting for ten days in three public places in the City of Los Angeles: one copy on the bulletin board located at the Main Street entrance to Los Angeles City Hall; one copy on the bulletin board located at the Main Street entrance to the Los Angeles City Hall East; and one copy on the bulletin board located at the Temple Street entrance to the Los Angeles County Hall of Records.

CPC-2018-6404-CPU

City Planning Commission Draft

Approved as to Form and Legality

Hydee Feldstein Soto, City Attorney

Pursuant to Charter Section 559, I
approve this ordinance on behalf of the
City Planning Commission and
recommend that it be adopted.

By _____

VINCENT P. Bertoni, AICP
Director of Planning

Date _____

Date _____

File No. _____

The Clerk of the City of Los Angeles
hereby certifies that the foregoing
ordinance was passed by the Council of
the City of Los Angeles.

CITY CLERK

MAYOR

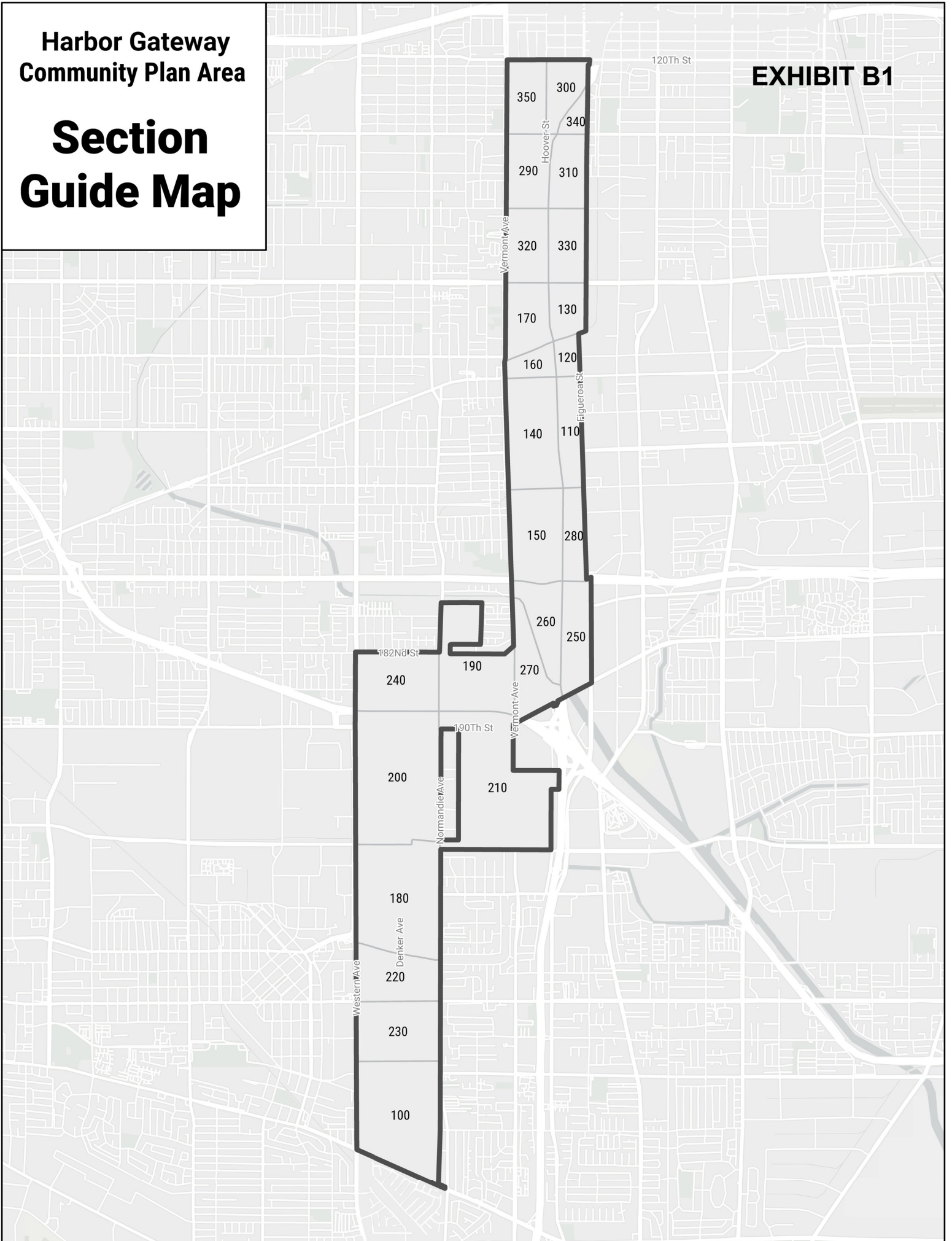
Ordinance Passed _____

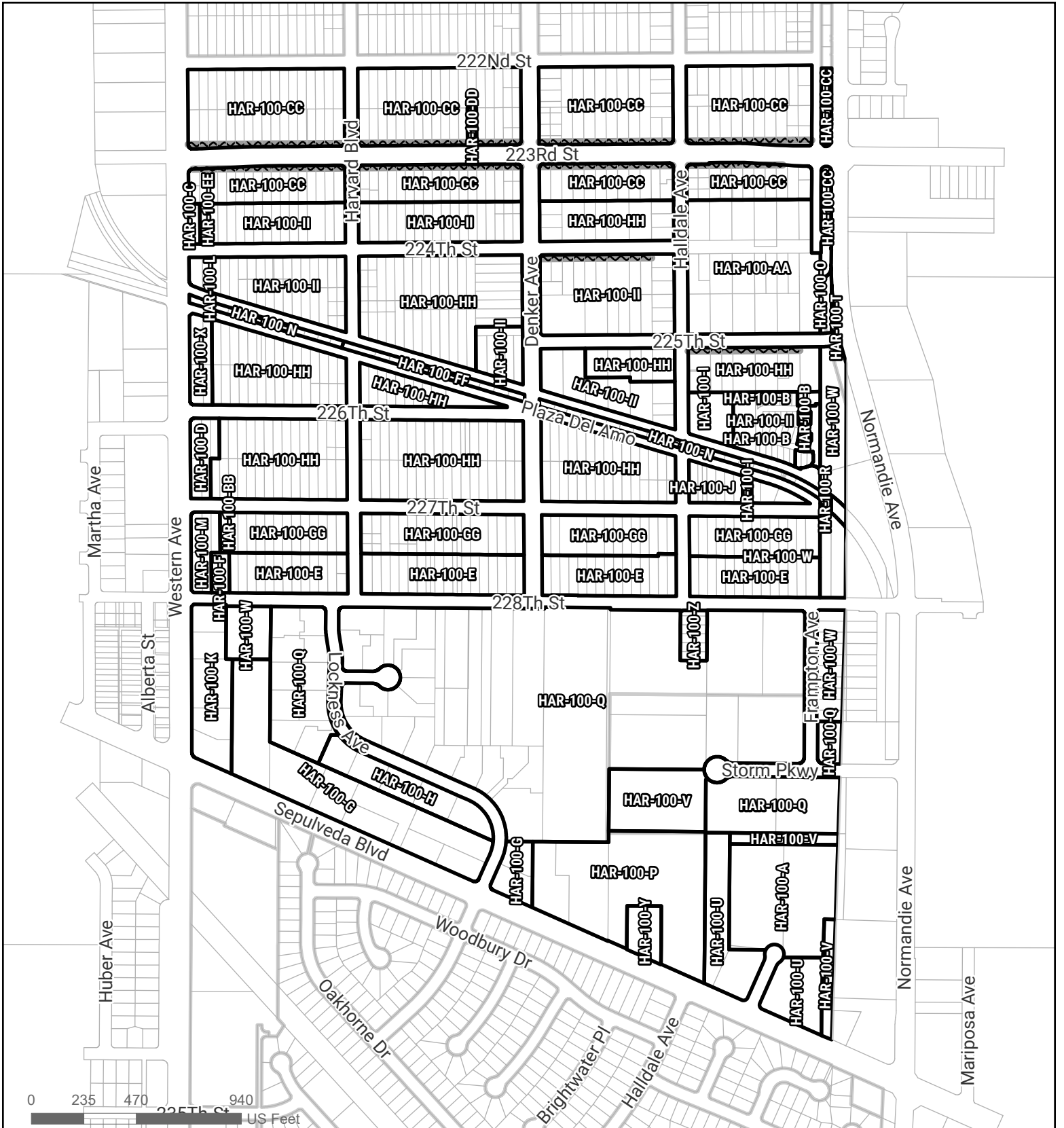
Approved _____

**Harbor Gateway
Community Plan Area**

**Section
Guide Map**

EXHIBIT B1





ZONING MAP AMENDMENTS

SUBAREAS

HAR-100-A ,HAR-100-B ,HAR-100-C ,HAR-100-D ,HAR-100-E ,HAR-100-F ,HAR-100-G ,HAR-100-H ,HAR-100-I ,HAR-100-J ,HAR-100-K ,HAR-100-L ,HAR-100-M ,HAR-100-N ,HAR-100-O ,HAR-100-P ,HAR-100-Q ,HAR-100-R ,HAR-100-S ,HAR-100-T ,HAR-100-U ,HAR-100-V ,HAR-100-W ,HAR-100-X ,HAR-100-Y ,HAR-100-Z ,HAR-100-AA ,HAR-100-BB ,HAR-100-CC ,HAR-100-DD ,HAR-100-EE ,HAR-100-FF ,HAR-100-GG ,HAR-100-HH ,HAR-100-II

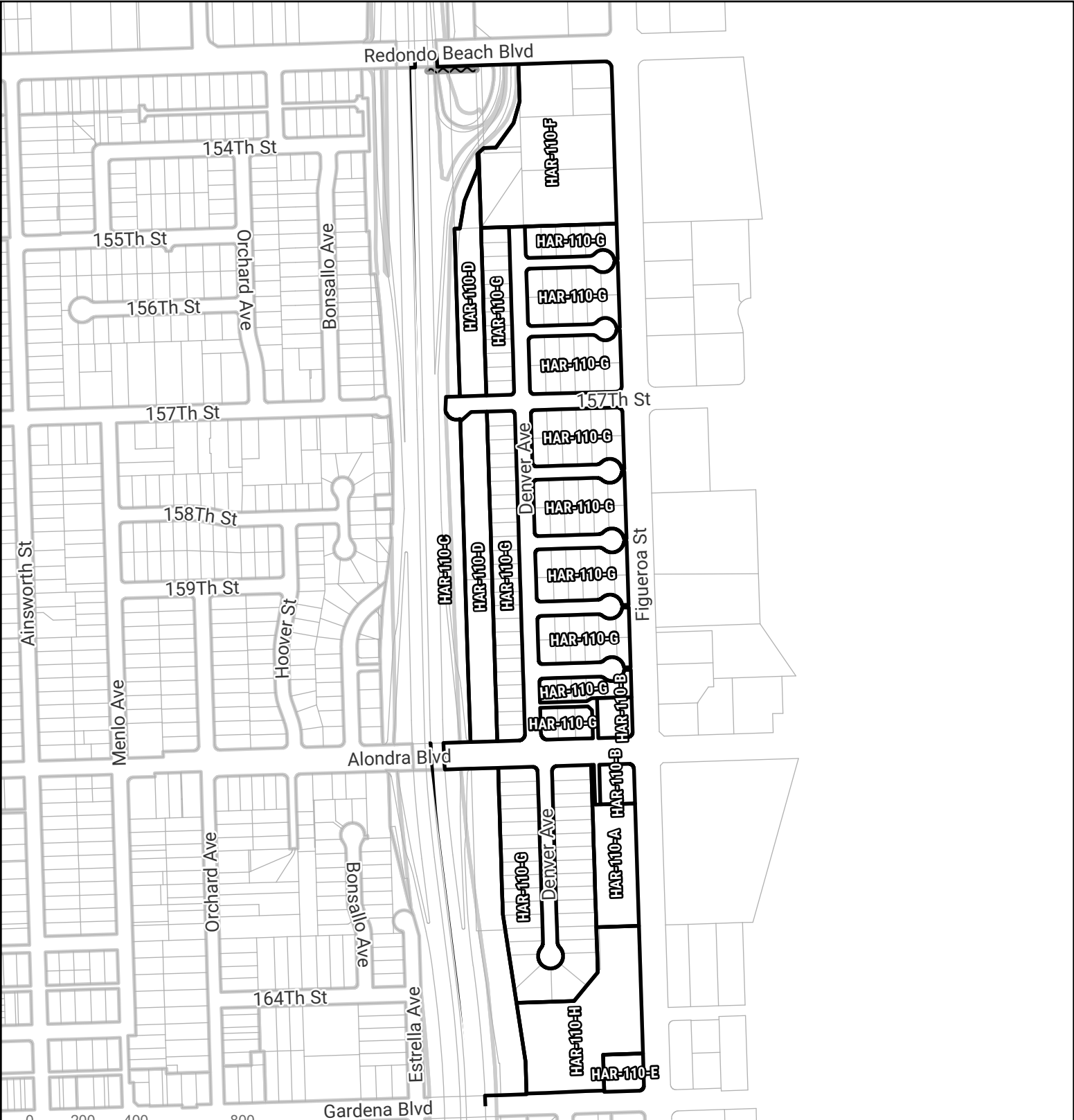
Building Line Removal

Section:

100

CPC-2018-6404-CPU

**Harbor Gateway
Community Plan Area**



ZONING MAP AMENDMENTS

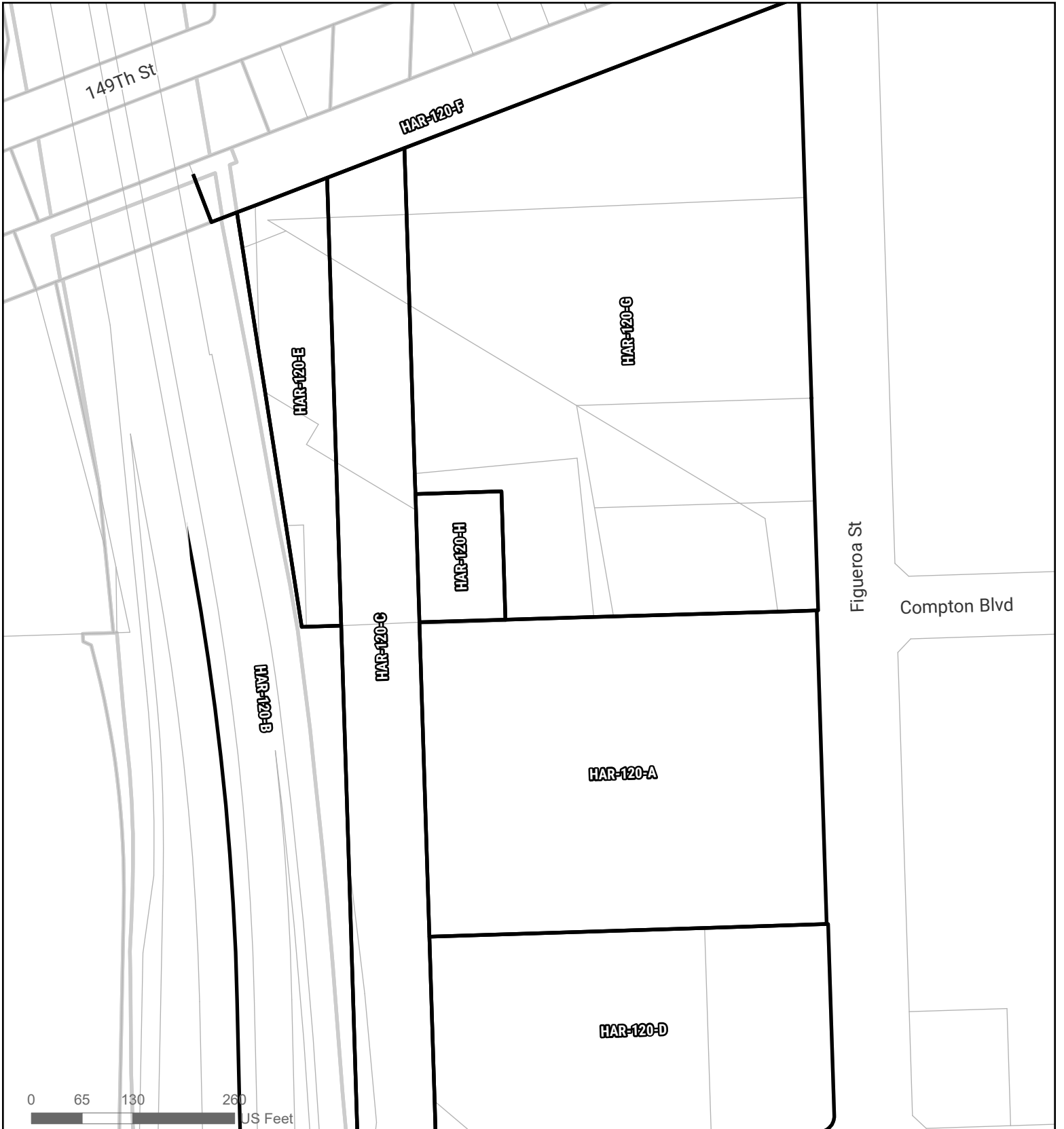
SUBAREAS

HAR-110-A, HAR-110-B, HAR-110-C, HAR-110-D, HAR-110-E, HAR-110-F, HAR-110-G, HAR-110-H

Building Line Removal

Section:
110
 CPC-2018-6404-CPU

**Harbor Gateway
 Community Plan Area**



**ZONING MAP AMENDMENTS
SUBAREAS**

HAR-120-A ,HAR-120-B ,HAR-120-C ,HAR-120-D ,HAR-120-E ,HAR-120-F ,HAR-120-G ,HAR-120-H

Section:
120

CPC-2018-6404-CPU

**Harbor Gateway
Community Plan Area**

Rosecrans Ave

Orchard Ave

Hoover St

HAR-130-A

HAR-130-G

Estrella Ave

HAR-130-G

HAR-130-B

HAR-130-G

149Th St

HAR-130-G

HAR-130-B

HAR-130-G

HAR-130-H

HAR-130-H

HAR-130-B

HAR-130-G

HAR-130-G

Denver Ave

HAR-130-G

147Th St

HAR-130-G

148Th St

HAR-130-G

HAR-130-F

HAR-130-G

Figueroa St

HAR-130-E

HAR-130-D

HAR-130-C

0 100 200 400 US Feet

ZONING MAP AMENDMENTS

SUBAREAS

HAR-130-A ,HAR-130-B ,HAR-130-C ,HAR-130-D ,HAR-130-E ,HAR-130-F ,HAR-130-G ,HAR-130-H

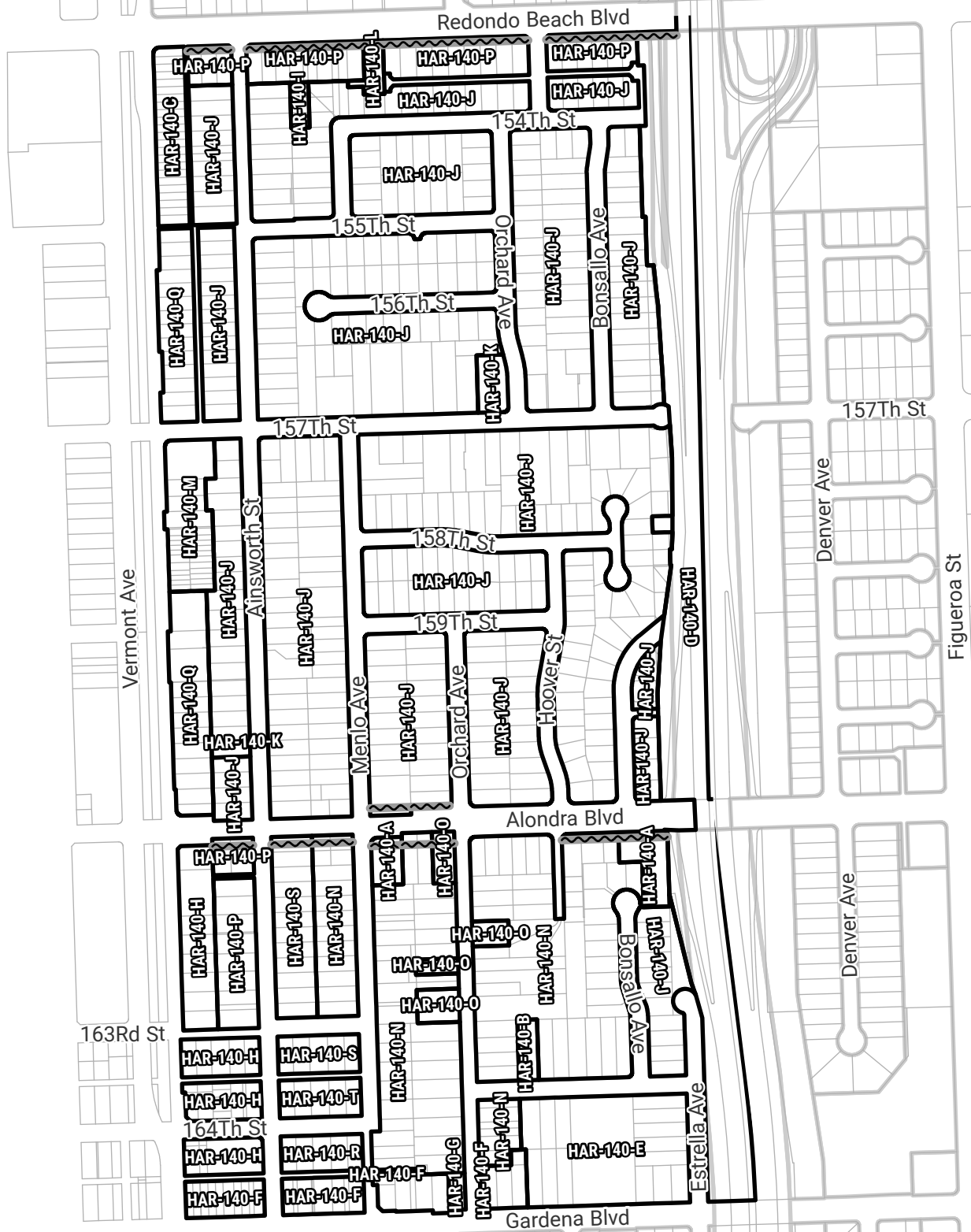
Building Line Removal

Section:

130

CPC-2018-6404-CPU

Harbor Gateway Community Plan Area



**ZONING MAP AMENDMENTS
SUBAREAS**

HAR-140-A, HAR-140-B, HAR-140-C, HAR-140-D, HAR-140-E, HAR-140-F, HAR-140-G, HAR-140-H, HAR-140-I, HAR-140-J, HAR-140-K, HAR-140-L, HAR-140-M, HAR-140-N, HAR-140-O, HAR-140-P, HAR-140-Q, HAR-140-R, HAR-140-S, HAR-140-T

Building Line Removal

Section:
140

CPC-2018-6404-CPU

**Harbor Gateway
Community Plan Area**



**ZONING MAP AMENDMENTS
SUBAREAS**

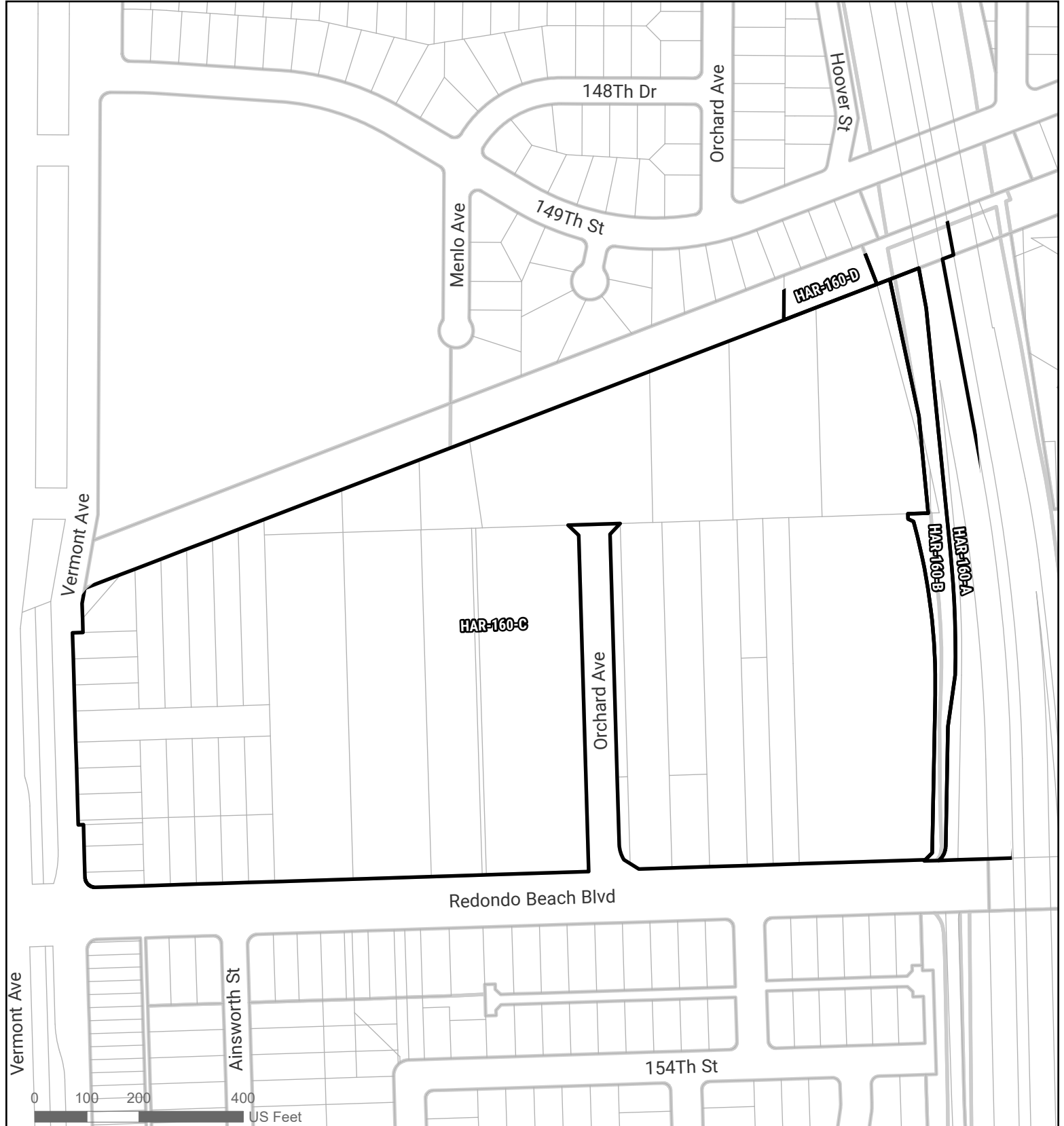
HAR-150-A ,HAR-150-B ,HAR-150-C ,HAR-150-D ,HAR-150-E ,HAR-150-F ,HAR-150-G ,HAR-150-H ,HAR-150-I ,HAR-150-J ,HAR-150-K ,HAR-150-L ,HAR-150-M ,HAR-150-N ,HAR-150-O

 Building Line Removal

Section:
150

CPC-2018-6404-CPU


**Harbor Gateway
Community Plan Area**



ZONING MAP AMENDMENTS

SUBAREAS

HAR-160-A ,HAR-160-B ,HAR-160-C ,HAR-160-D

 Building Line Removal

Data Sources: Department of City Planning, Bureau of Engineering

Section:

160

CPC-2018-6404-CPU

**Harbor Gateway
Community Plan Area**

ML / DEC 2023



ZONING MAP AMENDMENTS

SUBAREAS


HAR-170-A ,HAR-170-B ,HAR-170-C ,HAR-170-D ,HAR-170-E ,HAR-170-F ,HAR-170-G

Section:

170

CPC-2018-6404-CPU

**Harbor Gateway
Community Plan Area**

 Building Line Removal



0 235 470 940 US Feet

ZONING MAP AMENDMENTS

SUBAREAS

HAR-180-A ,HAR-180-B ,HAR-180-C ,HAR-180-D ,HAR-180-E ,HAR-180-F ,HAR-180-G ,HAR-180-H ,HAR-180-I ,HAR-180-J ,HAR-180-K ,HAR-180-L ,HAR-180-M ,HAR-180-N ,HAR-180-O ,HAR-180-P

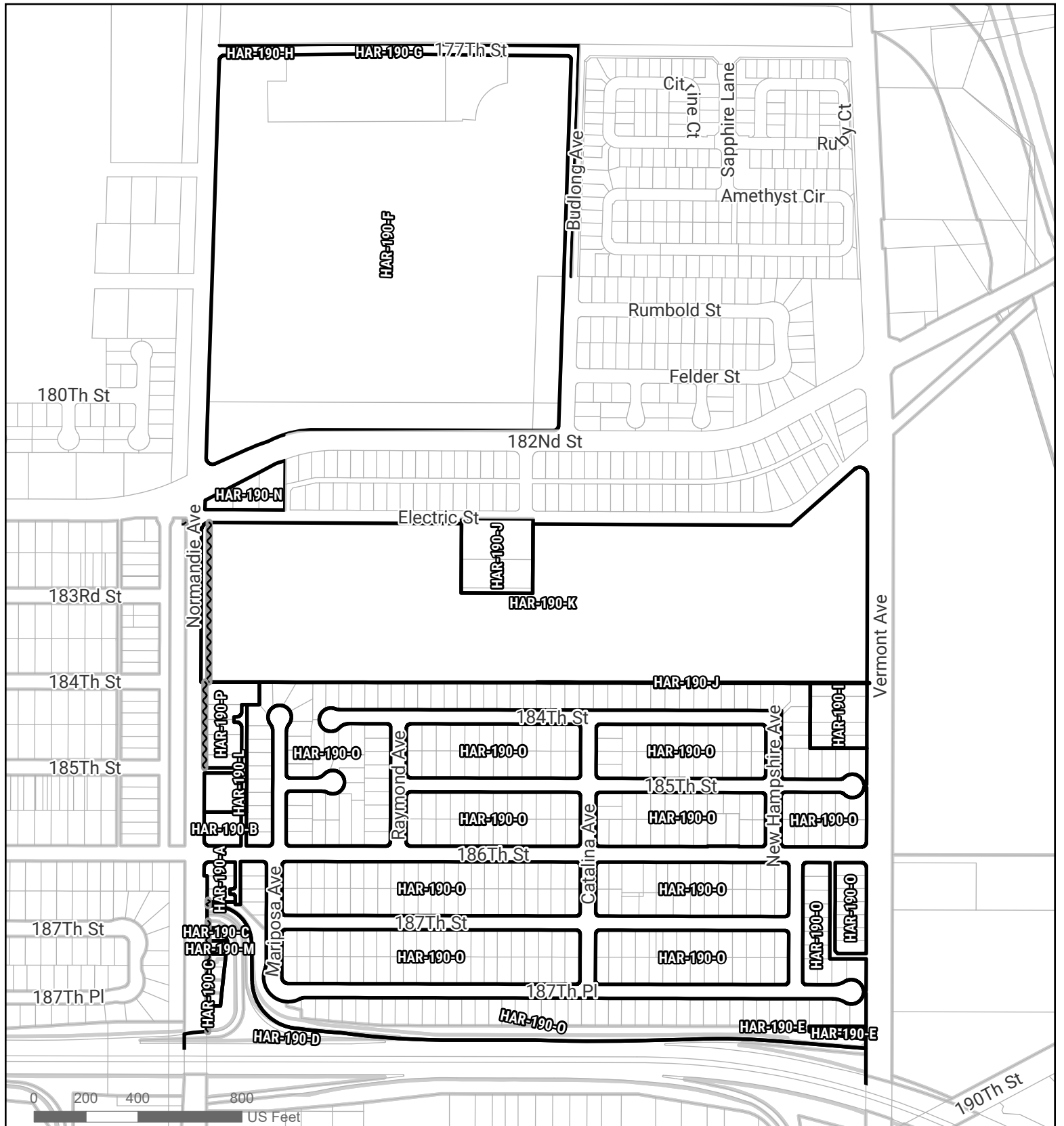
Building Line Removal

Section:

180

CPC-2018-6404-CPU


**Harbor Gateway
Community Plan Area**



ZONING MAP AMENDMENTS

SUBAREAS

HAR-190-A ,HAR-190-B ,HAR-190-C ,HAR-190-D ,HAR-190-E ,HAR-190-F ,HAR-190-G ,HAR-190-H ,HAR-190-I ,HAR-190-J ,HAR-190-K ,HAR-190-L ,HAR-190-M ,HAR-190-N ,HAR-190-O ,HAR-190-P

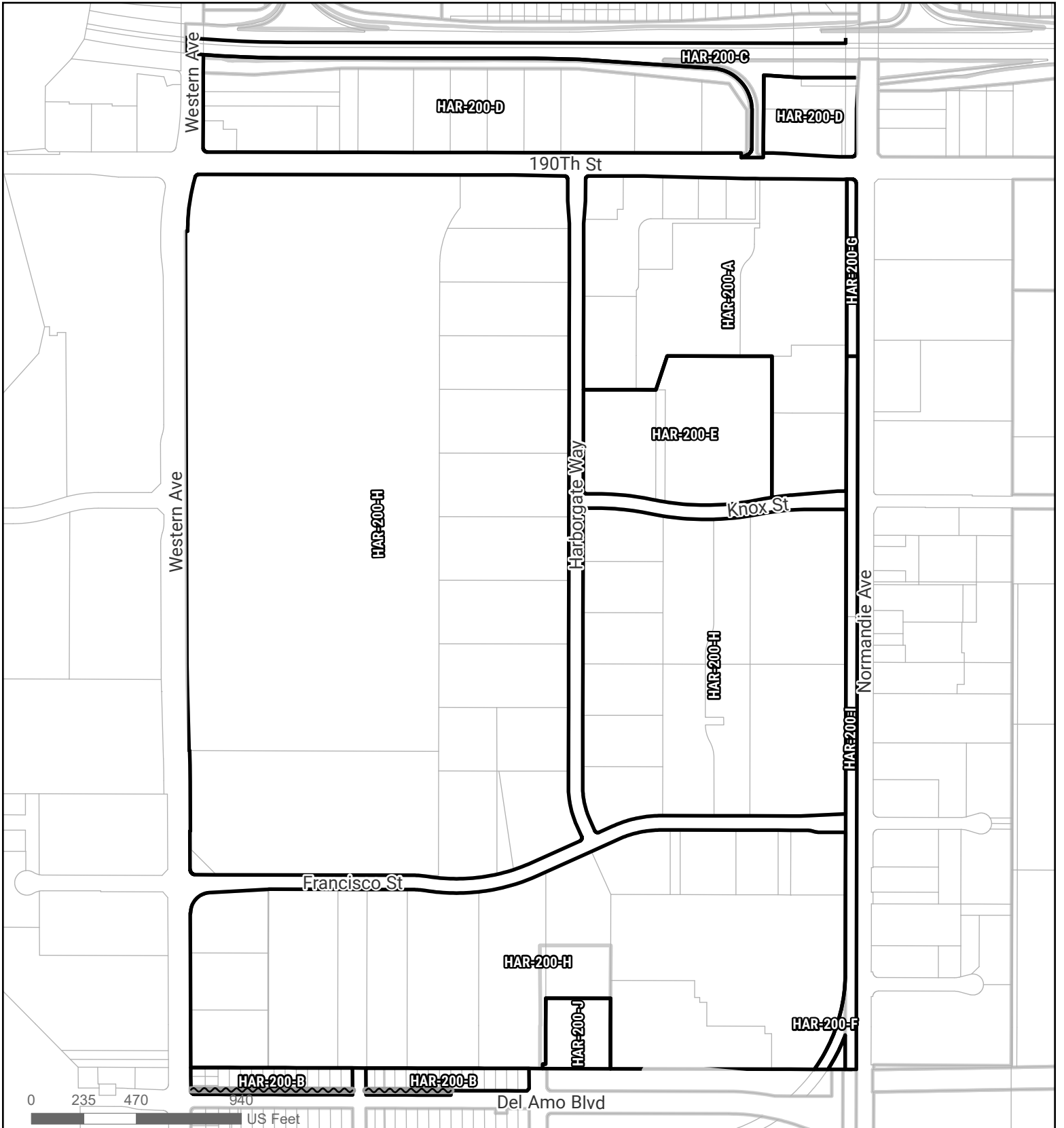
 Building Line Removal

Section:

190

CPC-2018-6404-CPU


**Harbor Gateway
Community Plan Area**



ZONING MAP AMENDMENTS

SUBAREAS

HAR-200-A ,HAR-200-B ,HAR-200-C ,HAR-200-D ,HAR-200-E ,HAR-200-F ,HAR-200-G ,HAR-200-H ,HAR-200-I ,HAR-200-J

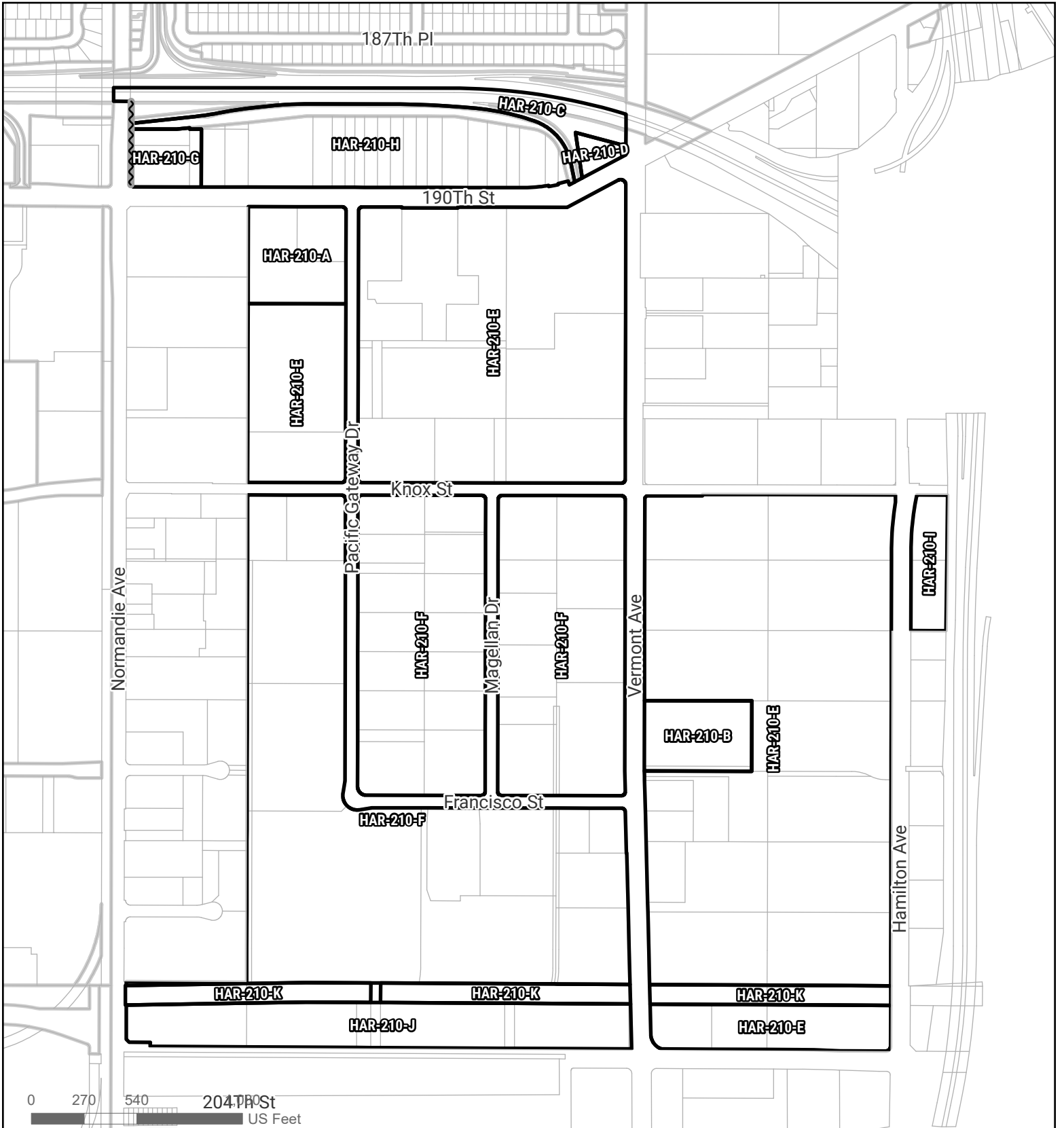
 Building Line Removal

Section:

200

CPC-2018-6404-CPU


**Harbor Gateway
Community Plan Area**



ZONING MAP AMENDMENTS

SUBAREAS

HAR-210-A ,HAR-210-B ,HAR-210-C ,HAR-210-D ,HAR-210-E ,HAR-210-F ,HAR-210-G ,HAR-210-H ,HAR-210-I ,HAR-210-J ,HAR-210-K

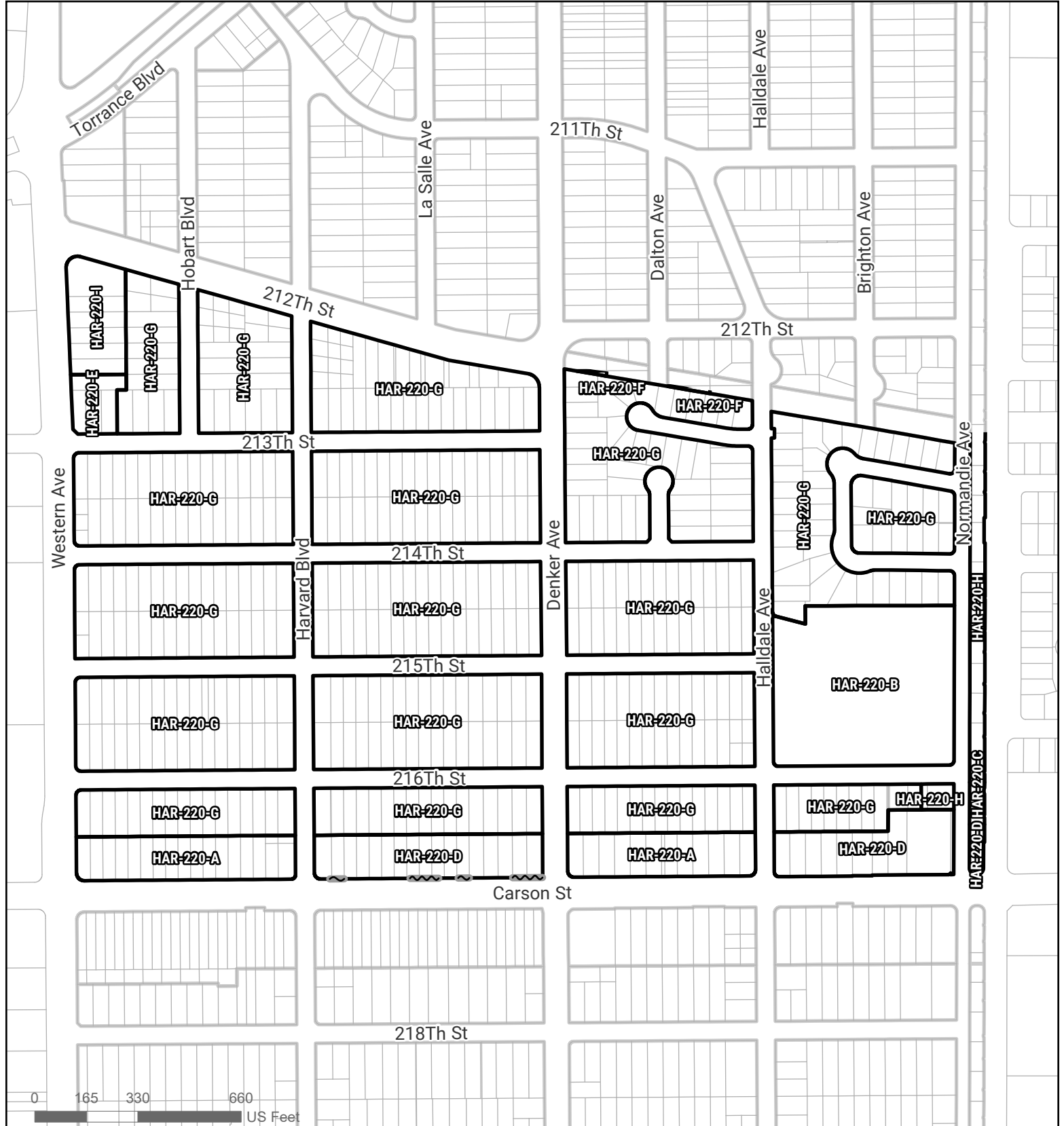
 Building Line Removal

Section:

210

CPC-2018-6404-CPU

**Harbor Gateway
Community Plan Area**



ZONING MAP AMENDMENTS

SUBAREAS

HAR-220-A ,HAR-220-B ,HAR-220-C ,HAR-220-D ,HAR-220-E ,HAR-220-F ,HAR-220-G ,HAR-220-H ,HAR-220-I

 Building Line Removal

Data Sources: Department of City Planning, Bureau of Engineering

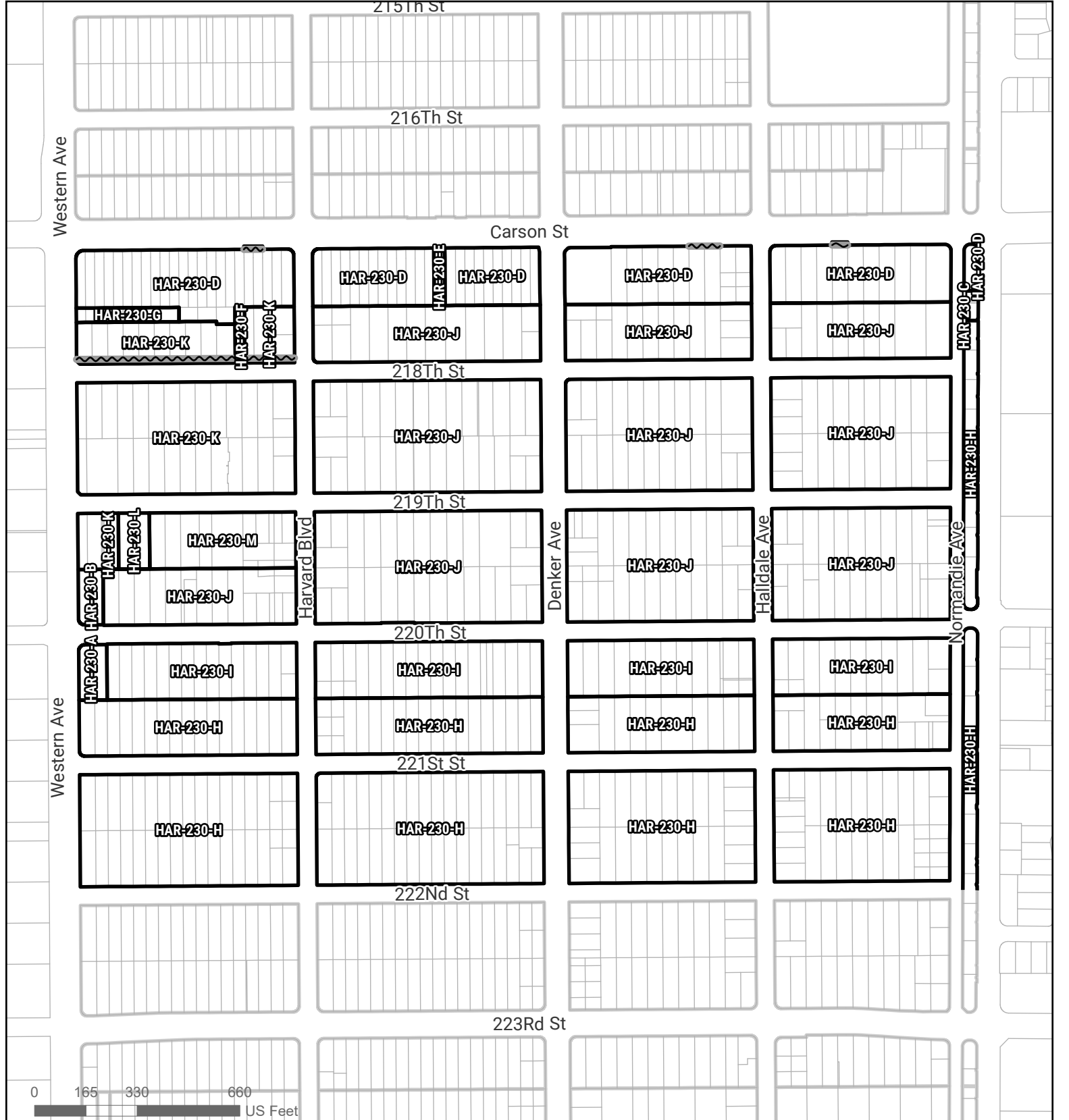
ML / DEC 2023

Section:

220

CPC-2018-6404-CPU

**Harbor Gateway
Community Plan Area**



**ZONING MAP AMENDMENTS
SUBAREAS**

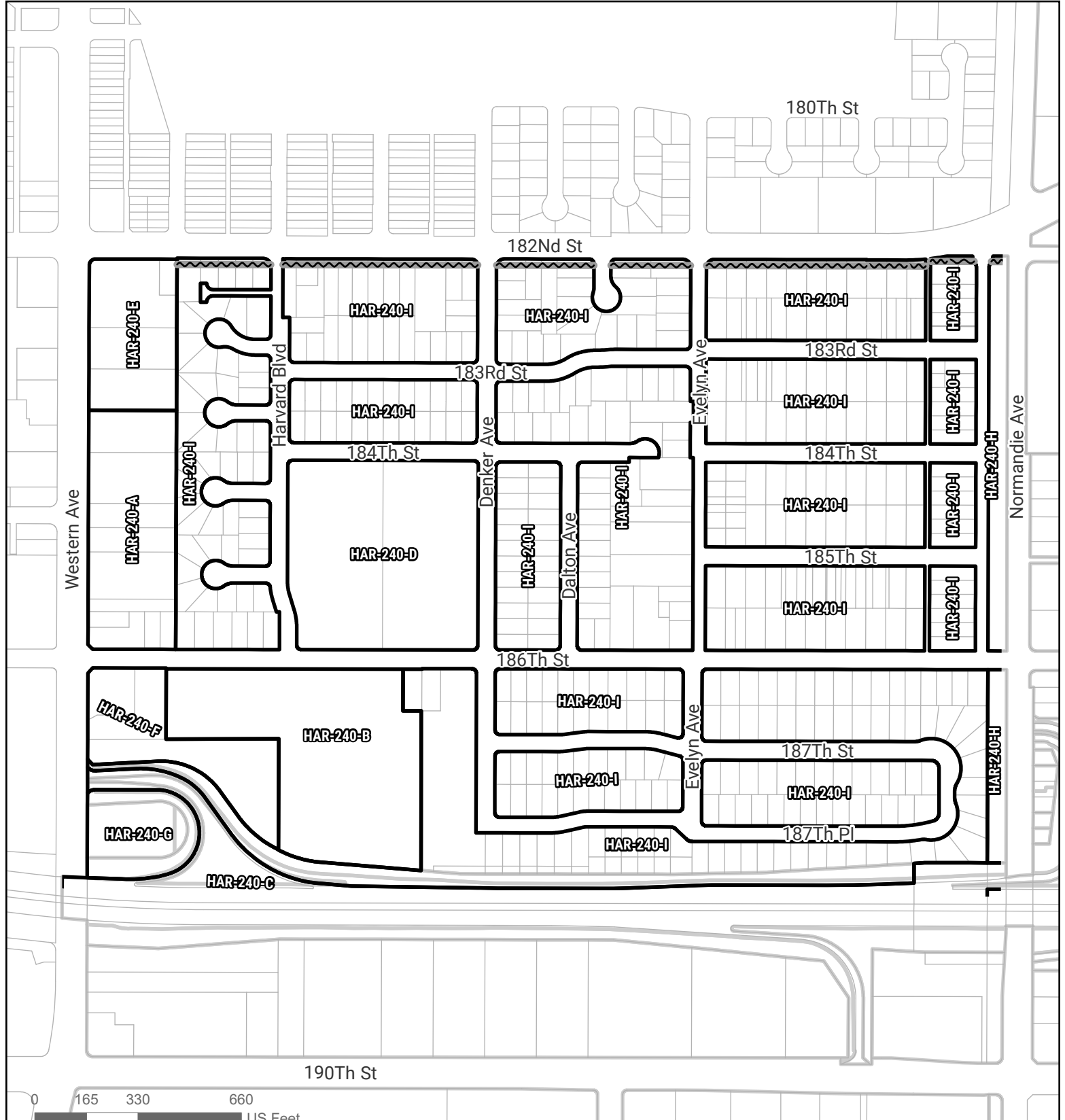
HAR-230-A ,HAR-230-B ,HAR-230-C ,HAR-230-D ,HAR-230-E ,HAR-230-F ,HAR-230-G ,HAR-230-H ,HAR-230-I ,HAR-230-J ,HAR-230-K ,HAR-230-L ,HAR-230-M

 Building Line Removal

Section:
230

CPC-2018-6404-CPU


**Harbor Gateway
Community Plan Area**



ZONING MAP AMENDMENTS

SUBAREAS

HAR-240-A ,HAR-240-B ,HAR-240-C ,HAR-240-D ,HAR-240-E ,HAR-240-F ,HAR-240-G ,HAR-240-H ,HAR-240-I

 Building Line Removal

Data Sources: Department of City Planning, Bureau of Engineering

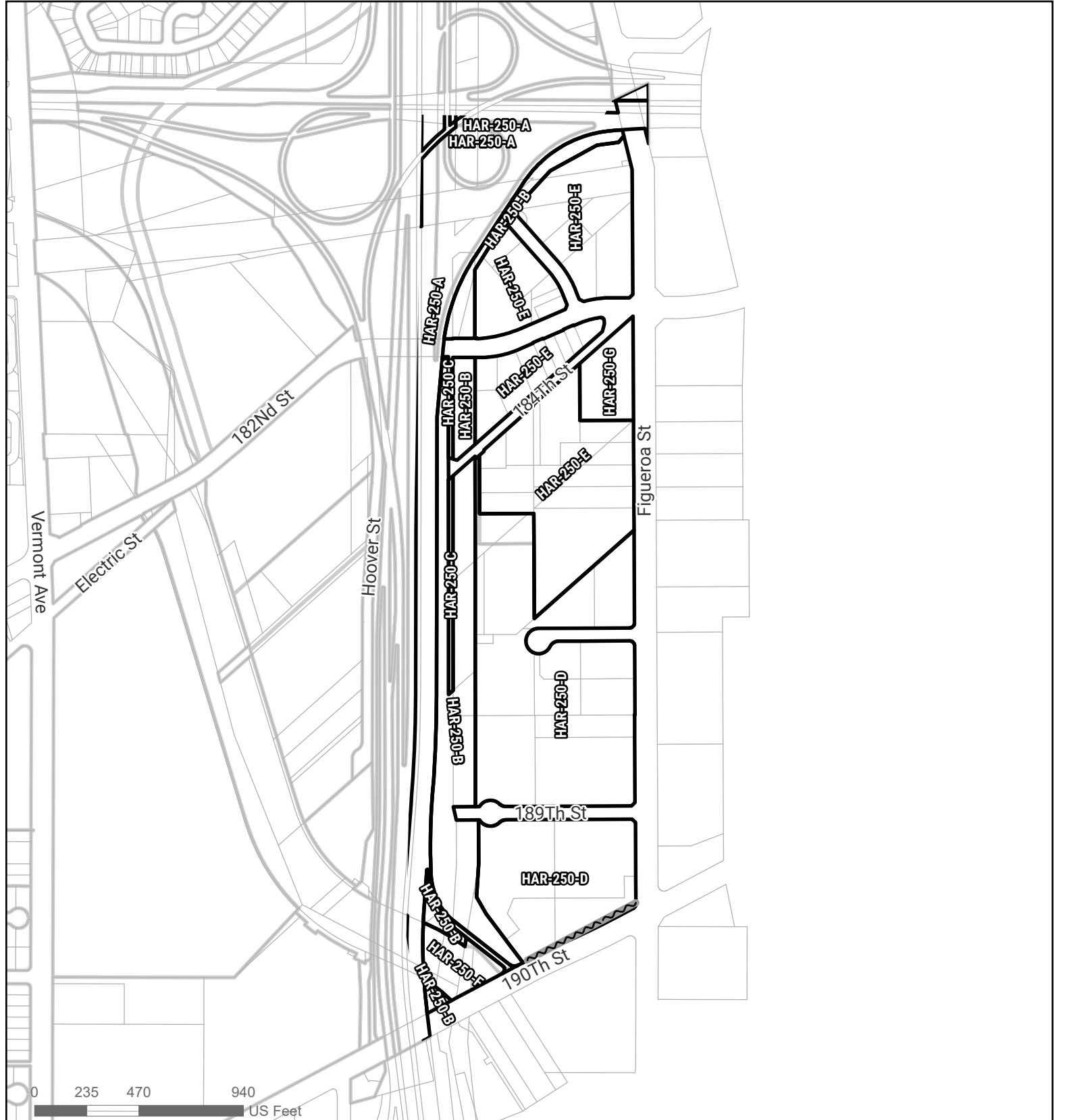
ML / DEC 2023

Section:

240

CPC-2018-6404-CPU

**Harbor Gateway
Community Plan Area**



**ZONING MAP AMENDMENTS
SUBAREAS**

HAR-250-A ,HAR-250-B ,HAR-250-C ,HAR-250-D ,HAR-250-E ,HAR-250-F ,HAR-250-G

 Building Line Removal

Section:
250

CPC-2018-6404-CPU

**Harbor Gateway
Community Plan Area**



ZONING MAP AMENDMENTS

SUBAREAS


HAR-260-A ,HAR-260-B ,HAR-260-C ,HAR-260-D ,HAR-260-E ,HAR-260-F ,HAR-260-G

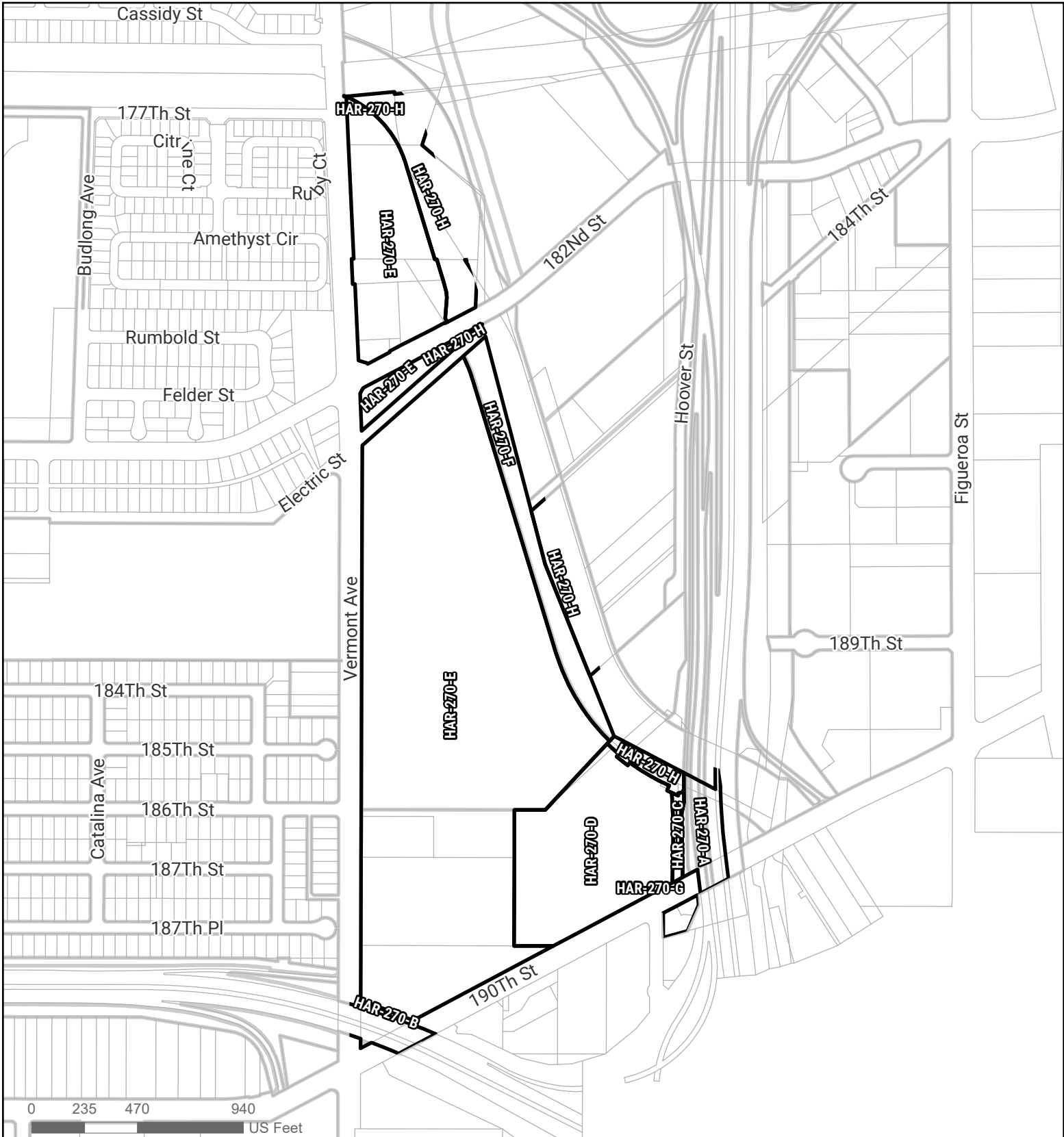
Section:

260

CPC-2018-6404-CPU

**Harbor Gateway
Community Plan Area**


 Building Line Removal



ZONING MAP AMENDMENTS

SUBAREAS

HAR-270-A ,HAR-270-B ,HAR-270-C ,HAR-270-D ,HAR-270-E ,HAR-270-F ,HAR-270-G ,HAR-270-H

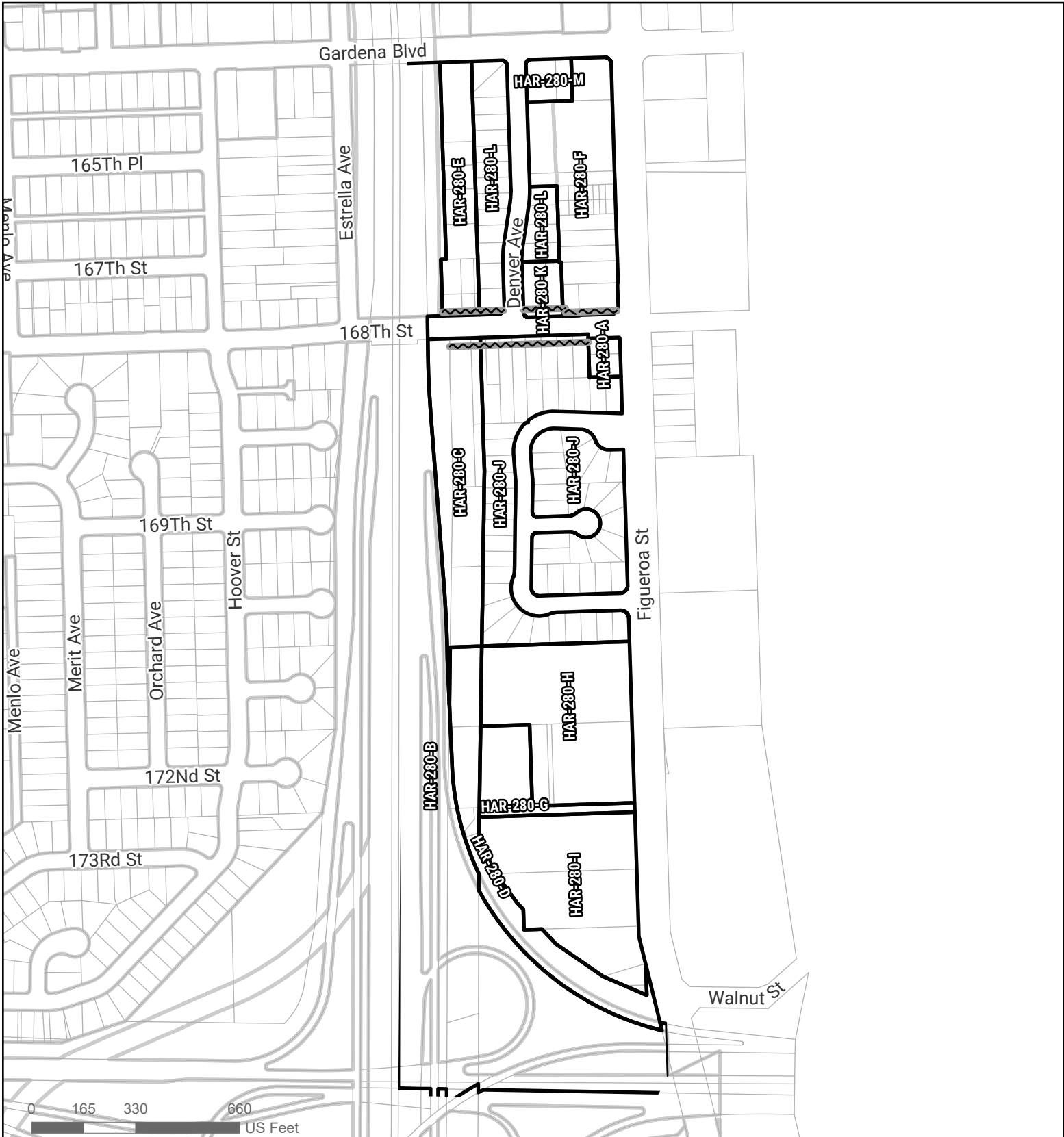
 Building Line Removal

Section:

270

CPC-2018-6404-CPU


**Harbor Gateway
Community Plan Area**



ZONING MAP AMENDMENTS

SUBAREAS

HAR-280-A ,HAR-280-B ,HAR-280-C ,HAR-280-D ,HAR-280-E ,HAR-280-F ,HAR-280-G ,HAR-280-H ,HAR-280-I ,HAR-280-J ,HAR-280-K ,HAR-280-L ,HAR-280-M

 Building Line Removal

Section:

280

CPC-2018-6404-CPU


**Harbor Gateway
Community Plan Area**



ZONING MAP AMENDMENTS

SUBAREAS

HAR-290-A ,HAR-290-B ,HAR-290-C ,HAR-290-D ,HAR-290-E ,HAR-290-F ,HAR-290-G ,HAR-290-H ,HAR-290-I ,HAR-290-J

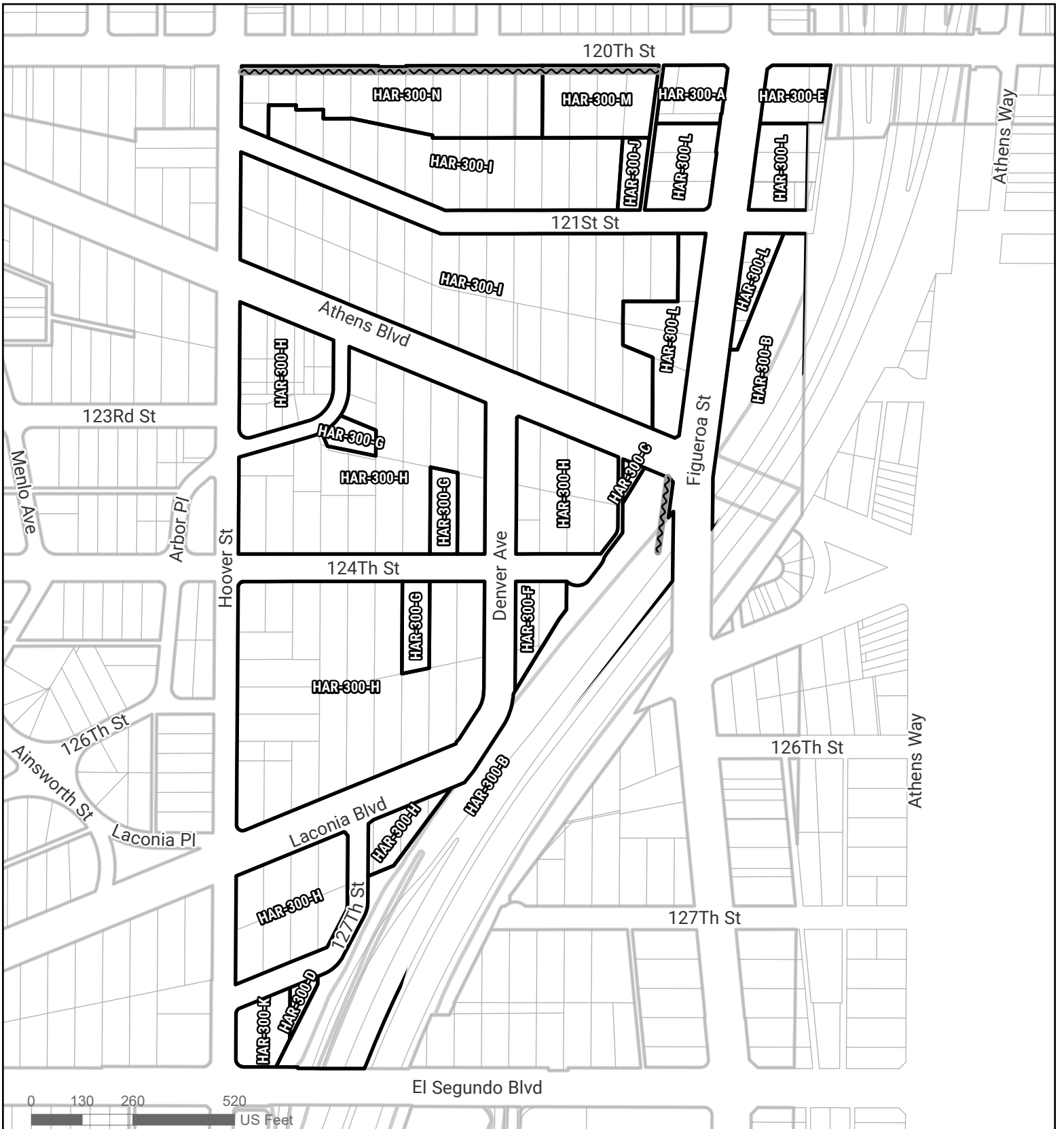
 Building Line Removal

Section:

290

CPC-2018-6404-CPU


**Harbor Gateway
Community Plan Area**



ZONING MAP AMENDMENTS

SUBAREAS

HAR-300-A ,HAR-300-B ,HAR-300-C ,HAR-300-D ,HAR-300-E ,HAR-300-F ,HAR-300-G ,HAR-300-H ,HAR-300-I ,HAR-300-J ,HAR-300-K ,HAR-300-L ,HAR-300-M ,HAR-300-N

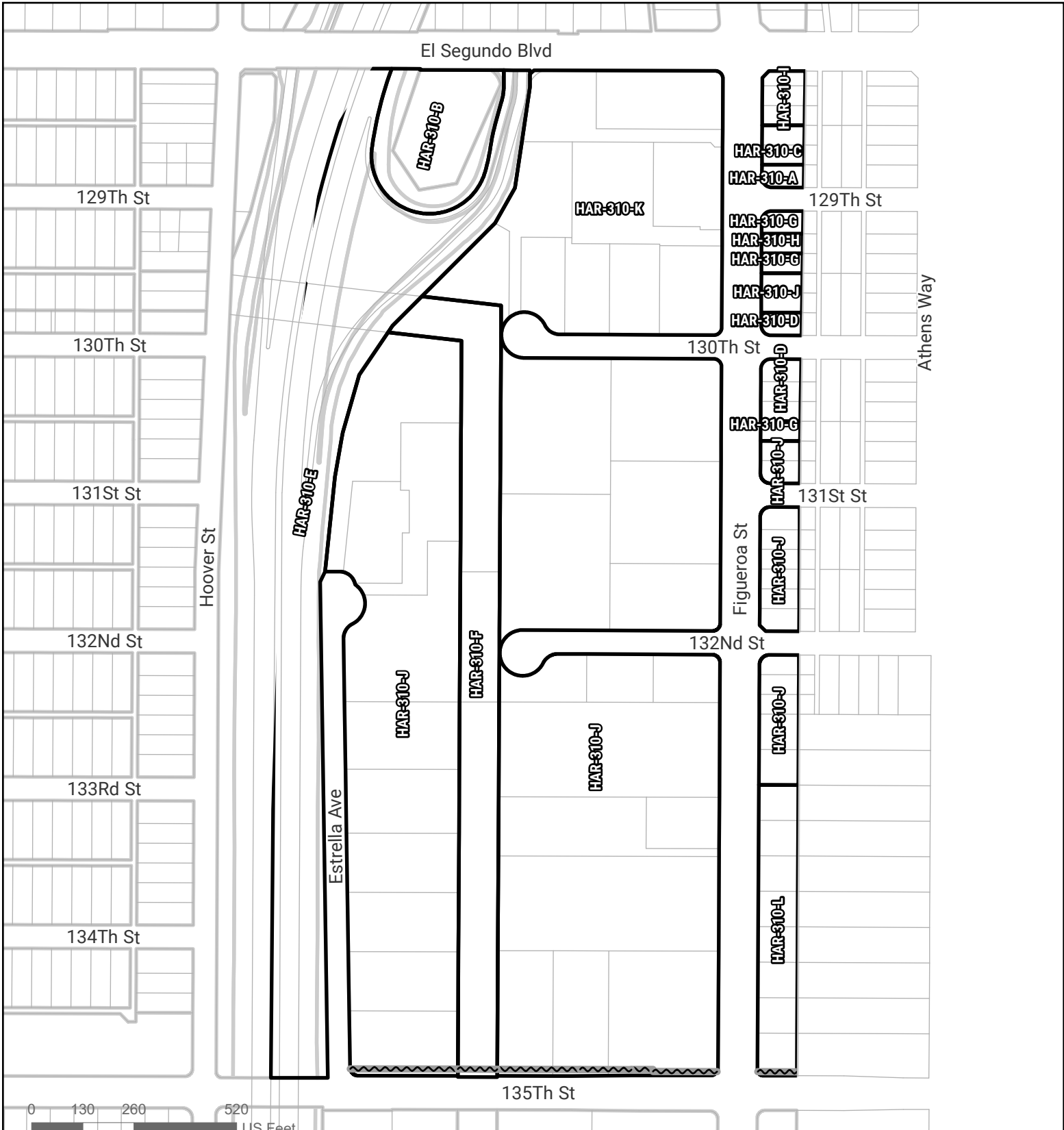
 Building Line Removal

Section:

300

CPC-2018-6404-CPU

**Harbor Gateway
Community Plan Area**



**ZONING MAP AMENDMENTS
SUBAREAS**

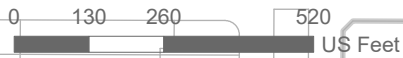
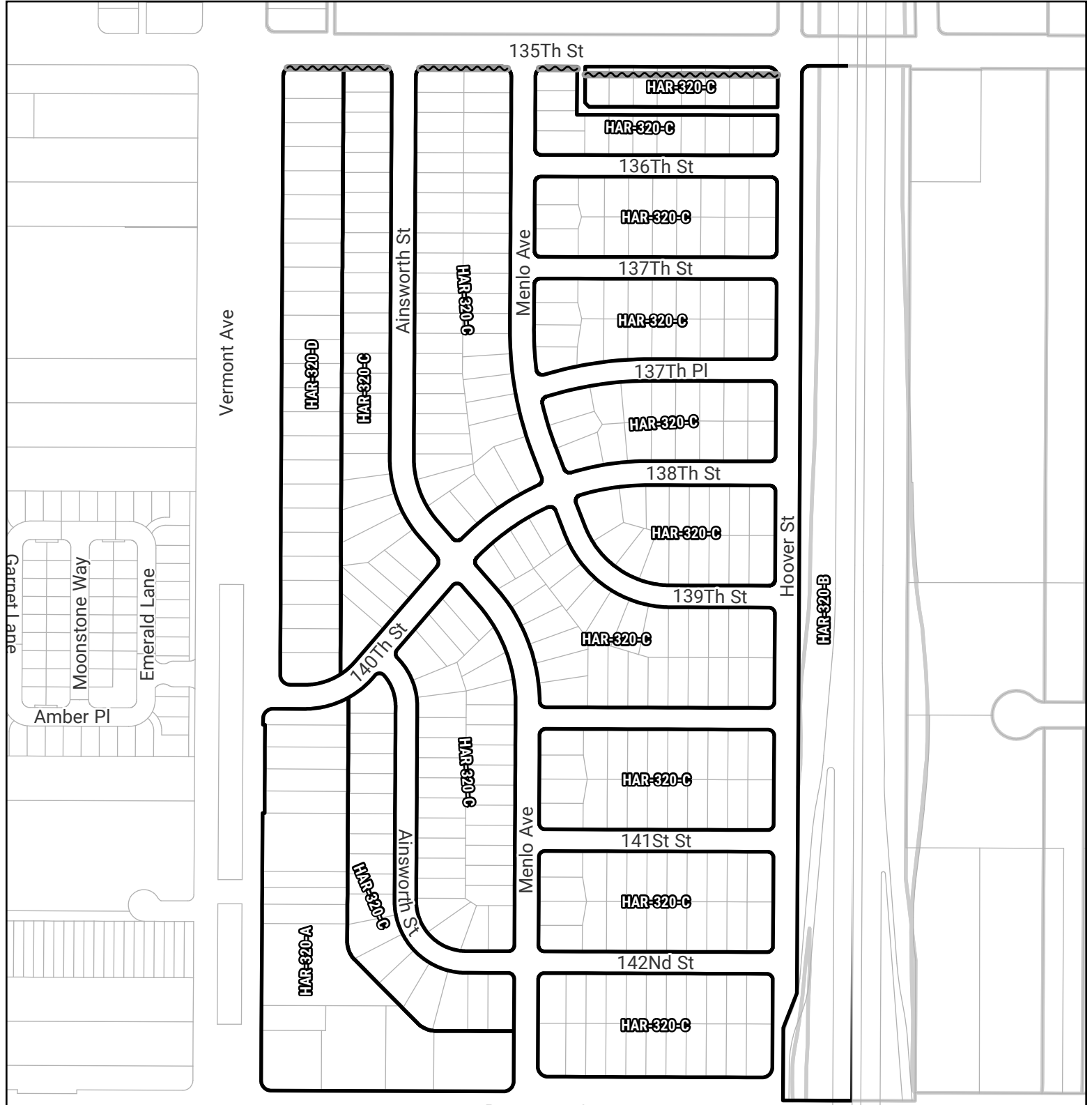
HAR-310-A ,HAR-310-B ,HAR-310-C ,HAR-310-D ,HAR-310-E ,HAR-310-F ,HAR-310-G ,HAR-310-H ,HAR-310-I ,HAR-310-J ,HAR-310-K ,HAR-310-L

 Building Line Removal

Section:
310


CPC-2018-6404-CPU

**Harbor Gateway
Community Plan Area**



**ZONING MAP AMENDMENTS
SUBAREAS**

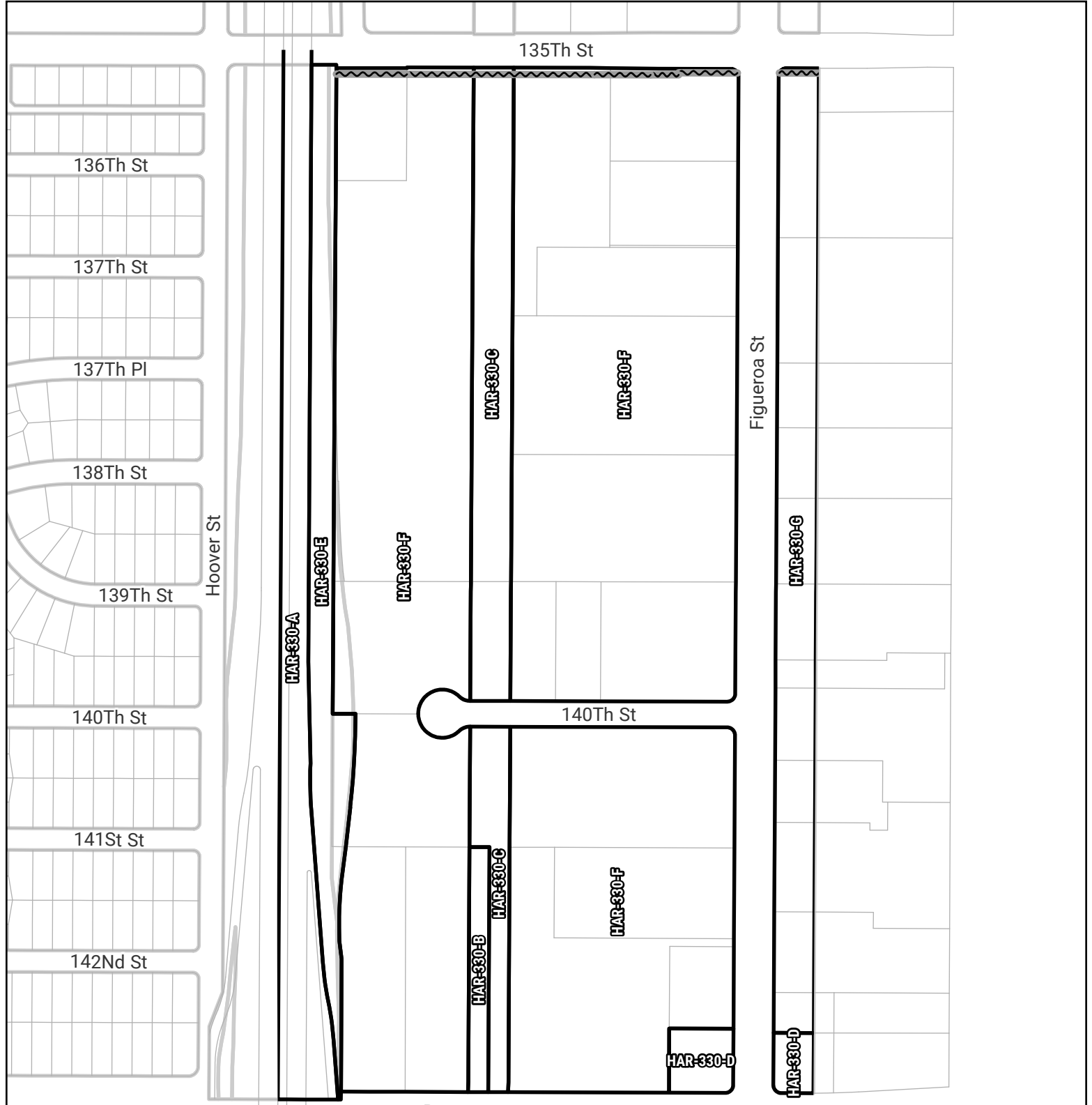
HAR-320-A ,HAR-320-B ,HAR-320-C ,HAR-320-D

 Building Line Removal

Section:
320

CPC-2018-6404-CPU


**Harbor Gateway
Community Plan Area**



ZONING MAP AMENDMENTS

SUBAREAS

HAR-330-A ,HAR-330-B ,HAR-330-C ,HAR-330-D ,HAR-330-E ,HAR-330-F ,HAR-330-G

 Building Line Removal

Data Sources: Department of City Planning, Bureau of Engineering

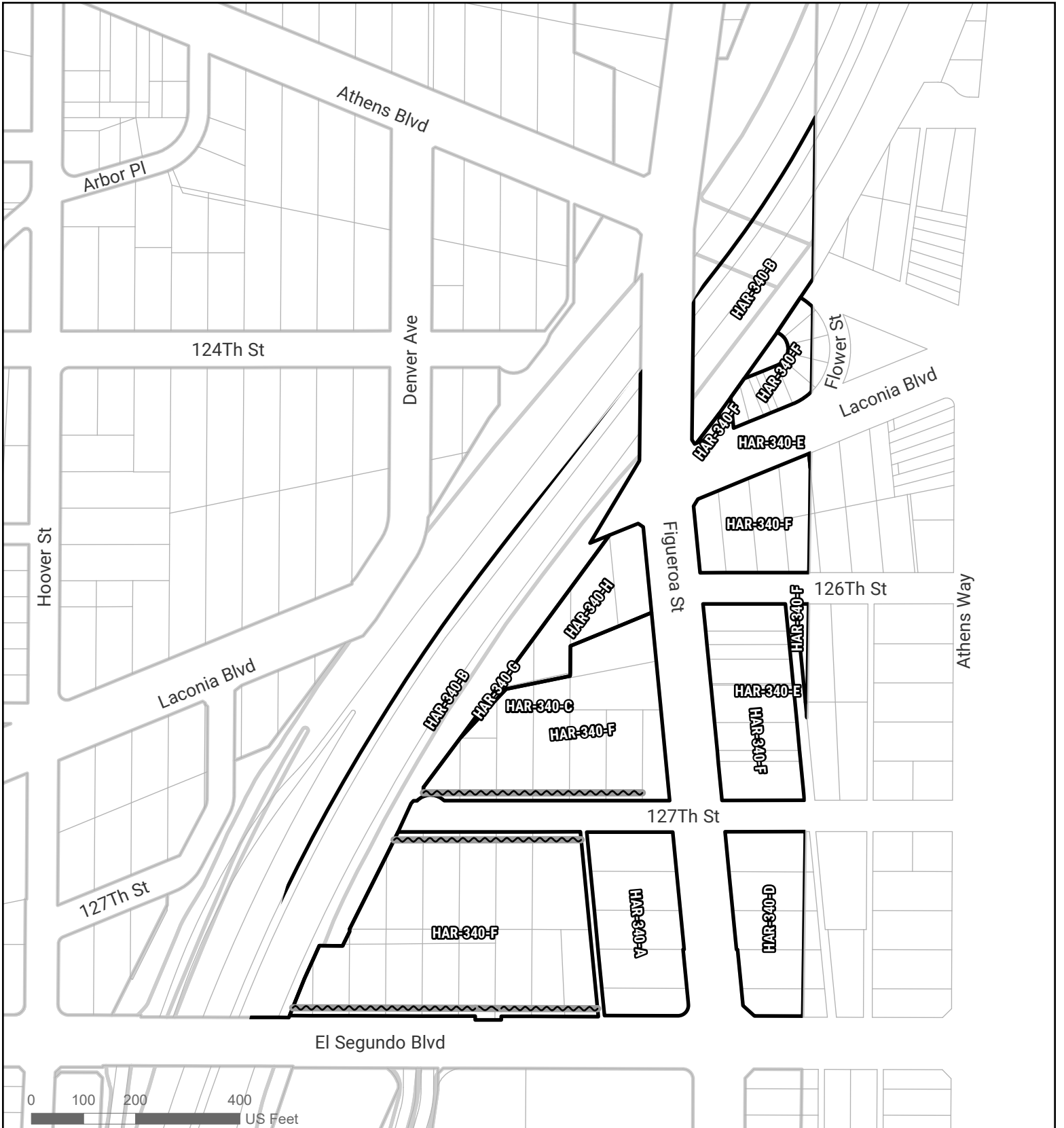
ML / DEC 2023

Section:

330

CPC-2018-6404-CPU


**Harbor Gateway
Community Plan Area**



ZONING MAP AMENDMENTS

SUBAREAS

HAR-340-A ,HAR-340-B ,HAR-340-C ,HAR-340-D ,HAR-340-E ,HAR-340-F ,HAR-340-G ,HAR-340-H

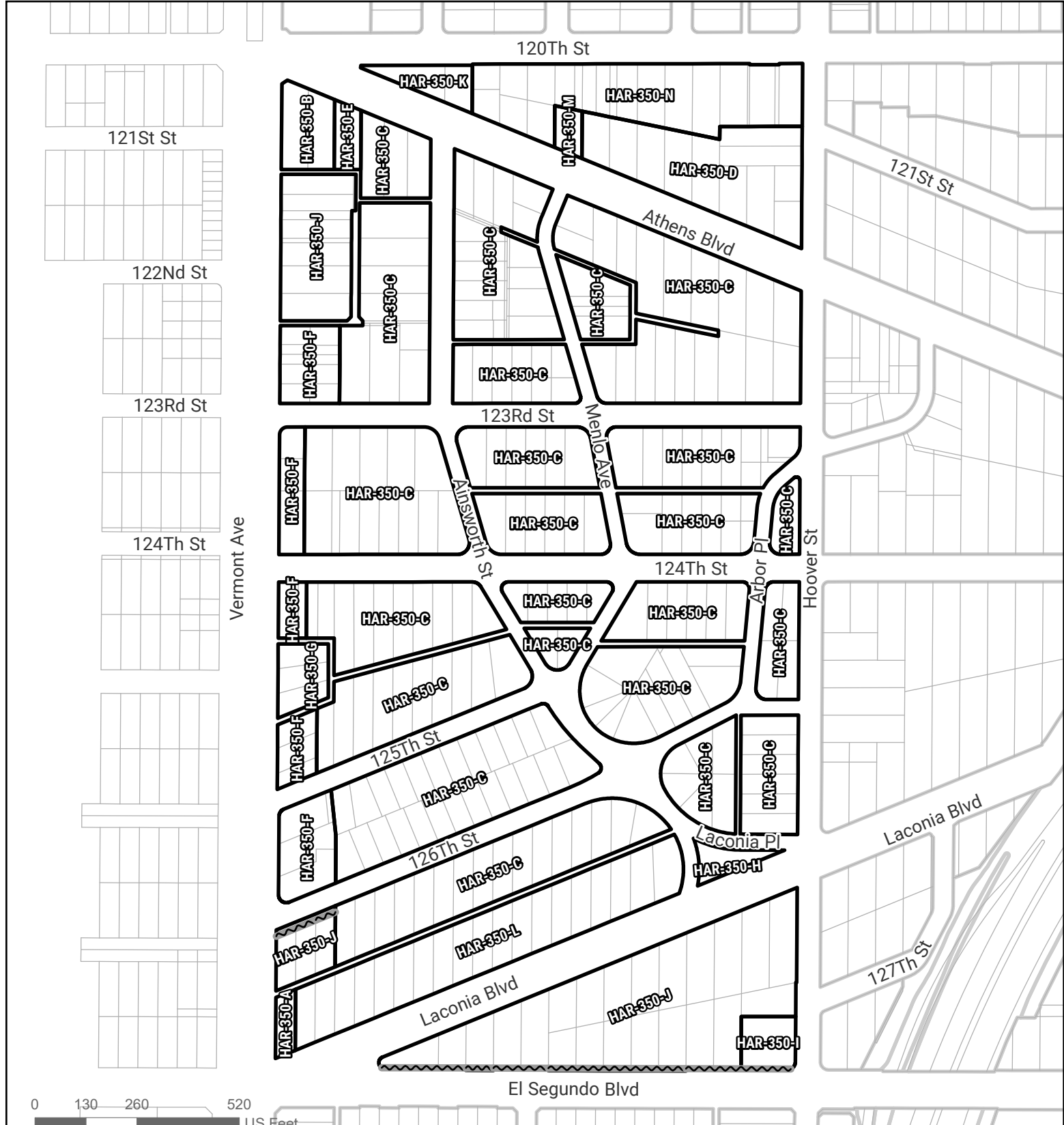
 Building Line Removal

Section:

340

CPC-2018-6404-CPU

**Harbor Gateway
Community Plan Area**



**ZONING MAP AMENDMENTS
SUBAREAS**

HAR-350-A ,HAR-350-B ,HAR-350-C ,HAR-350-D ,HAR-350-E ,HAR-350-F ,HAR-350-G ,HAR-350-H ,HAR-350-I ,HAR-350-J ,HAR-350-K ,HAR-350-L ,HAR-350-M ,HAR-350-N

 Building Line Removal

Section:
350

CPC-2018-6404-CPU

**Harbor Gateway
Community Plan Area**

EXHIBIT B1

Harbor Gateway - Community Plan Update Zone Change Matrix

Subarea ID	Existing Zone	Proposed Zone
HAR-100-A	(T)(Q)C2-2D	[MB5-SH4-14][CX8-4]
HAR-100-B	(T)(Q)RD1.5-1	[VN3-FY1-11][RG3-15]
HAR-100-C	[Q]C1-1VL	[LM4-SH4-14][CX8-8]
HAR-100-D	[Q]C2-1	[LM4-SH4-14][CX8-8]
HAR-100-E	[Q]CM-1VL	[LM3-MU4-11][RX4-8]
HAR-100-F	[Q]CM-1VL	[MB5-SH4-14][CX8-4]
HAR-100-G	[Q]M2-1VL	[LB2-FX3-18][I5-N]
HAR-100-H	[Q]M2-1VL	[LB2-FX3-18][I6-N]
HAR-100-I	[Q]RD1.5-1	[VN3-FY1-11][RG3-15]
HAR-100-J	[T][Q]RD1.5-1	[VN3-FY1-11][RG3-15]
HAR-100-K	C1-1	[LM4-SH4-14][CX8-8]
HAR-100-L	C2-1	[LM4-SH4-14][CX8-8]
HAR-100-M	C2-1	[MB5-SH4-14][CX8-4]
HAR-100-N	M2-1	[LM3-MU4-11][RG3-8]
HAR-100-O	M2-1	[VF2-FX1-16][OS1-N]
HAR-100-P	M2-1VL	[LB2-FX3-18][I5-N]

Harbor Gateway - Community Plan Update Zone Change Matrix

Subarea ID	Existing Zone	Proposed Zone
HAR-100-Q	M2-1VL	[LB2-FX3-18][I6-N]
HAR-100-R	M2-2	[LB2-FX3-18][I6-N]
HAR-100-S	M3-1	[LB2-FX3-18][I6-N]
HAR-100-T	M3-1	[VF2-FX1-16][OS1-N]
HAR-100-U	M3-1VL	[LB2-FX3-18][I5-N]
HAR-100-V	M3-1VL	[LB2-FX3-18][I6-N]
HAR-100-W	MR1-1VL	[LB2-FX3-18][I6-N]
HAR-100-X	MR1-1VL	[LM4-SH4-14][CX8-8]
HAR-100-Y	MR2-1VL	[LB2-FX3-18][I5-N]
HAR-100-Z	MR2-1VL	[LB2-FX3-18][I6-N]
HAR-100-AA	OS-1XL	[VF2-FX1-16][OS1-N]
HAR-100-BB	P-1	[MB5-SH4-14][CX8-4]
HAR-100-CC	R1-1	[H1-FY1-11][RG3-1L]
HAR-100-DD	R1-1	[H1-FY1-11][RG3-1L][IHR]
HAR-100-EE	R2-1	[VN3-FY1-11][RG3-15]
HAR-100-FF	R3-1	[LM3-MU4-11][RG3-8]

Harbor Gateway - Community Plan Update Zone Change Matrix

Subarea ID	Existing Zone	Proposed Zone
HAR-100-GG	R3-1	[LM3-MU4-11][RX4-8]
HAR-100-HH	RD1.5-1	[VN3-FY1-11][RG3-15]
HAR-100-II	RD2-1	[VN3-FY1-11][RG3-15]
HAR-110-A	(Q)R3-1	[LM3-MU4-11][RG3-8]
HAR-110-B	[Q]C2-1	[MB5-SH4-14][CX8-4]
HAR-110-C	[Q]PF-1	[FWY]
HAR-110-D	[Q]PF-1	[H1-FY1-11][P1-1L]
HAR-110-E	C2-1	[LM4-SH4-11][CX8-8]
HAR-110-F	M1-1VL	[LB2-WS1-14][IX6-8]
HAR-110-G	R1-1	[H1-FY1-11][RG3-1L]
HAR-110-H	R3-1	[LM3-MU4-11][RG3-8]
HAR-120-A	[Q]CM-1VL-O	[LB2-FX3-18][I6-N][OL]
HAR-120-B	[Q]PF-1	[FWY]
HAR-120-C	[Q]PF-1	[LB2-WS1-18][P1-N]
HAR-120-D	C1-1-O	[LM4-SH4-14][CX8-8][OL]
HAR-120-E	M2-1VL-O	[LB2-FX3-18][I6-N][OL]

Harbor Gateway - Community Plan Update Zone Change Matrix

Subarea ID	Existing Zone	Proposed Zone
HAR-120-F	MR1-1VL-O	[H1-FY1-11][P1-1L][OL]
HAR-120-G	MR1-1VL-O	[LB2-FX3-18][I6-N][OL]
HAR-120-H	PF-1-O	[LB2-WS1-18][P1-N][OL]
HAR-130-A	[Q]PF-1	[FWY]
HAR-130-B	[Q]PF-1	[H1-FY1-11][P1-1L][OL]
HAR-130-C	C2-1-O	[MB5-SH4-14][CX8-4][OL]
HAR-130-D	M2-1-O	[H1-FY1-11][P1-1L][OL]
HAR-130-E	M2-1VL-O	[LB2-FX3-18][I6-N][OL]
HAR-130-F	MR1-1VL-O	[LM4-SH4-14][CX8-8][OL]
HAR-130-G	R1-1	[H1-FY1-11][RG3-1L]
HAR-130-H	R1-1	[LB3-SH4-8][CX8-6]
HAR-140-A	(Q)RD1.5-1	[H2-FY1-11][RG3-2L]
HAR-140-B	(Q)RD2-1	[H2-FY1-11][RG3-2L]
HAR-140-C	[Q]C2-1	[LM4-SH4-14][CX8-8]
HAR-140-D	[Q]PF-1	[FWY]
HAR-140-E	[Q]PF-1XL	[LM4-SH4-11][CX6-8]

Harbor Gateway - Community Plan Update Zone Change Matrix

Subarea ID	Existing Zone	Proposed Zone
HAR-140-F	C2-1	[LM4-SH4-11][CX6-8]
HAR-140-G	C2-1	[LM4-SH4-11][CX6-8][IHR]
HAR-140-H	C2-1	[MB5-SH4-14][CX8-4]
HAR-140-I	QRD6-1	[LM3-MU4-11][RG3-8]
HAR-140-J	R1-1	[H1-FY1-11][RG3-1L]
HAR-140-K	R1-1	[H1-FY1-11][RG3-1L][IHR]
HAR-140-L	R1-1	[LM3-MU4-11][RG3-8]
HAR-140-M	R1-1	[LM4-SH4-14][CX8-8]
HAR-140-N	R2-1	[H2-FY1-11][RG3-2L]
HAR-140-O	R2-1	[H2-FY1-11][RG3-2L][IHR]
HAR-140-P	R3-1	[LM3-MU4-11][RG3-8]
HAR-140-Q	R3-1	[LM4-SH4-14][CX8-8]
HAR-140-R	R4-1	[LM3-MU4-11][RG3-8]
HAR-140-S	RD1.5-1	[VN3-FY1-11][RG3-15]
HAR-140-T	RD2-1	[VN3-FY1-11][RG3-15]
HAR-150-A	(Q)C2-1	[MB5-SH4-14][CX8-4]

Harbor Gateway - Community Plan Update Zone Change Matrix

Subarea ID	Existing Zone	Proposed Zone
HAR-150-B	[Q]PF-1	[FWY]
HAR-150-C	[Q]PF-1	[HE3-FY1-11][RG3-1L]
HAR-150-D	[Q]PF-1	[VF2-FX1-16][OS1-N]
HAR-150-E	C2-1	[LM4-SH4-11][CX6-8]
HAR-150-F	C2-1	[LM4-SH4-11][CX6-8][IHR]
HAR-150-G	C2-1	[MB5-SH4-14][CX8-4]
HAR-150-H	M1-1VL	[LB2-WS1-14][IX6-8]
HAR-150-I	M1-1VL	[VF2-FX1-16][OS1-N]
HAR-150-J	R1-1	[H1-FY1-11][RG3-1L]
HAR-150-K	R1-1	[LB2-WS1-14][IX6-8]
HAR-150-L	R2-1	[H2-FY1-11][RG3-2L]
HAR-150-M	R3-1	[LM3-MU4-11][RG3-8]
HAR-150-N	R3-1	[LM3-MU4-11][RG3-8][IHR]
HAR-150-O	RS-1	[H1-FY1-11][RG3-1L]
HAR-160-A	[Q]PF-1	[FWY]
HAR-160-B	[Q]PF-1	[LB2-WS1-14][IX6-8]

Harbor Gateway - Community Plan Update Zone Change Matrix

Subarea ID	Existing Zone	Proposed Zone
HAR-160-C	M2-1VL-O	[LB2-WS1-14][IX6-8][OL]
HAR-160-D	MR1-1VL-O	[H1-FY1-11][P1-1L][OL]
HAR-170-A	[Q]PF-1	[FWY]
HAR-170-B	[Q]PF-1	[H1-FY1-11][RG3-1L]
HAR-170-C	C2-1	[LM4-SH4-14][CX8-8]
HAR-170-D	M2-1-O	[H1-FY1-11][P1-1L][OL]
HAR-170-E	OS-1XL	[VF2-FX1-16][OS1-N]
HAR-170-F	R1-1	[H1-FY1-11][RG3-1L]
HAR-170-G	RD3-1	[VN3-FY1-12][RX3-30]
HAR-180-A	[Q]C2-1	[H1-FY1-11][RG3-1L]
HAR-180-B	[Q]C2-1	[LM4-SH4-14][CX8-8]
HAR-180-C	C2-1	[VN3-FY1-11][P1-15]
HAR-180-D	M1-1VL	[LB3-SH4-8][CX8-6]
HAR-180-E	M2-1	[LB2-FX3-18][I6-N]
HAR-180-F	M2-1VL	[LB2-FX3-18][I6-N]
HAR-180-G	M2-1VL	[LB2-WS1-18][P1-N]

Harbor Gateway - Community Plan Update Zone Change Matrix

Subarea ID	Existing Zone	Proposed Zone
HAR-180-H	OS	[VF2-FX1-16][OS1-N]
HAR-180-I	PF	[LF3-FX3-18][P1-N]
HAR-180-J	R1-1	[H1-FY1-11][RG3-1L]
HAR-180-K	R2-1	[H1-FY1-11][RG3-1L]
HAR-180-L	R3-1	[VN3-FY1-11][P1-15]
HAR-180-M	RD1.5-1	[VN3-FY1-11][RG3-15]
HAR-180-N	RD2-1	[VF2-FX1-16][OS1-N]
HAR-180-O	RD2-1	[VN3-FY1-11][RG3-15]
HAR-180-P	RD2-1XL	[VN3-FY1-11][RG3-15]
HAR-190-A	(Q)C2-1	[LM4-SH4-14][CX8-8]
HAR-190-B	[Q]C2-1	[LM4-SH4-14][CX8-8]
HAR-190-C	[Q]CM-1VL	[LM4-SH4-14][CX8-8]
HAR-190-D	[Q]PF-1	[FWY]
HAR-190-E	[Q]PF-1	[H1-FY1-11][RG3-1L]
HAR-190-F	[Q]PF-1XL	[H1-FY1-11][P1-1L]
HAR-190-G	[Q]PF-1XL	[LB2-FX1-16][P1-N]

Harbor Gateway - Community Plan Update Zone Change Matrix

Subarea ID	Existing Zone	Proposed Zone
HAR-190-H	[Q]PF-1XL	[VF2-FX1-16][OS1-N]
HAR-190-I	[T][Q]RD1.5-1	[VN3-FY1-11][RG3-15]
HAR-190-J	A1	[VF2-FX1-16][OS1-N]
HAR-190-K	A1	[VF2-FX1-16][OS1-N][IHR]
HAR-190-L	C1-1	[LM4-SH4-14][CX8-8]
HAR-190-M	QP-1	[LM4-SH4-14][CX8-8]
HAR-190-N	R1-1	[H1-FY1-11][P1-1L]
HAR-190-O	R1-1	[H1-FY1-11][RG3-1L]
HAR-190-P	R3-1	[LM3-MU4-11][RG3-8]
HAR-200-A	[Q]C2-1	[LB2-FX3-18][I4-N]
HAR-200-B	[Q]CM-1	[LB2-FX3-18][I5-N]
HAR-200-C	[Q]PF-1	[FWY]
HAR-200-D	M2-1	[LB2-FX3-18][I4-N]
HAR-200-E	M3-1	[LB2-FX3-18][I4-N]
HAR-200-F	M3-1	[LB2-FX3-18][I6-N]
HAR-200-G	M3-1	[LB2-WS1-18][P1-N]

Harbor Gateway - Community Plan Update Zone Change Matrix

Subarea ID	Existing Zone	Proposed Zone
HAR-200-H	M3-1	[LF3-FX3-18][I8-N]
HAR-200-I	M3-1	[LF3-FX3-18][P1-N]
HAR-200-J	PF-1	[LF3-FX3-18][I8-N]
HAR-210-A	(T)(Q)M2-1	[LB2-FX3-18][I4-N]
HAR-210-B	[Q]C4-1	[LB2-FX3-18][I4-N]
HAR-210-C	[Q]PF-1	[FWY]
HAR-210-D	[Q]PF-1	[MB6-MK1-14][P1-4]
HAR-210-E	M3-1	[LB2-FX3-18][I4-N]
HAR-210-F	M3-1	[LF3-FX3-18][I8-N]
HAR-210-G	MR1-1	[LB2-FX3-18][I4-N]
HAR-210-H	MR1-1	[MB6-WS1-14][CX10-4]
HAR-210-I	MR2-1	[LB2-FX3-18][I4-N]
HAR-210-J	MR2-1	[LB2-FX3-18][I6-N]
HAR-210-K	PF	[LB2-WS1-18][P1-N]
HAR-220-A	[Q]C2-1	[LB3-SH4-8][CX8-6]
HAR-220-B	[Q]PF-1XL	[H1-FY1-11][P1-1L]

Harbor Gateway - Community Plan Update Zone Change Matrix

Subarea ID	Existing Zone	Proposed Zone
HAR-220-C	C2-1	[H1-FY1-11][RG3-1L]
HAR-220-D	C2-1	[LB3-SH4-8][CX8-6]
HAR-220-E	C2-1	[LM4-SH4-14][CX8-8]
HAR-220-F	OS	[VF2-FX1-16][OS1-N]
HAR-220-G	R1-1	[H1-FY1-11][RG3-1L]
HAR-220-H	R2-1	[H1-FY1-11][RG3-1L]
HAR-220-I	R3-1	[LM4-SH4-14][CX8-8]
HAR-230-A	[Q]RD1.5-1	[H2-FY1-11][RG3-2L]
HAR-230-B	[Q]RD1.5-1	[LM3-MU4-11][RG3-8]
HAR-230-C	C2-1	[H1-FY1-11][RG3-1L]
HAR-230-D	C2-1	[LB3-SH4-8][CX8-6]
HAR-230-E	C2-1	[LB3-SH4-8][CX8-6][IHR]
HAR-230-F	C2-1	[LM3-MU4-11][RG3-8]
HAR-230-G	P-1	[LB3-SH4-8][CX8-6]
HAR-230-H	R1-1	[H1-FY1-11][RG3-1L]
HAR-230-I	R2-1	[H2-FY1-11][RG3-2L]

Harbor Gateway - Community Plan Update Zone Change Matrix

Subarea ID	Existing Zone	Proposed Zone
HAR-230-J	R2-1	[VN3-FY1-11][RG3-20]
HAR-230-K	R3-1	[LM3-MU4-11][RG3-8]
HAR-230-L	RD1.5-1	[LM3-MU4-11][RG3-8]
HAR-230-M	RD1.5-1	[VN3-FY1-11][RG3-15]
HAR-240-A	[Q]C2-1	[LM4-SH4-14][CX8-8]
HAR-240-B	[Q]MR1-1VL	[LM3-MU4-11][RX4-8]
HAR-240-C	[Q]PF-1	[FWY]
HAR-240-D	[Q]PF-1XL	[H1-FY1-11][P1-1L]
HAR-240-E	C1-1	[LM4-SH4-14][CX8-8]
HAR-240-F	C2-1	[MB5-SH4-14][CX8-4]
HAR-240-G	CR-1	[MB5-SH4-14][CX8-4]
HAR-240-H	R1-1	[H1-FY1-11][P1-1L]
HAR-240-I	R1-1	[H1-FY1-11][RG3-1L]
HAR-250-A	[Q]PF-1	[FWY]
HAR-250-B	[Q]PF-1	[LB2-WS1-18][P1-N]
HAR-250-C	M2-1	[LB2-WS1-18][P1-N]

Harbor Gateway - Community Plan Update Zone Change Matrix

Subarea ID	Existing Zone	Proposed Zone
HAR-250-D	M2-1VL	[LB2-FX3-18][I6-N]
HAR-250-E	MR1-1VL	[LB2-FX3-18][I6-N]
HAR-250-F	OS	[LB2-WS1-18][P1-N]
HAR-250-G	PF-1	[LB2-FX3-18][I6-N]
HAR-260-A	[Q]PF-1	[FWY]
HAR-260-B	[Q]PF-1	[MB6-GW2-14][P1-4]
HAR-260-C	[Q]PF-1	[VF2-FX1-16][OS1-N]
HAR-260-D	M2-1	[MB6-GW2-14][CX10-4]
HAR-260-E	M2-1	[VF2-FX1-16][OS1-N]
HAR-260-F	OS	[VF2-FX1-16][OS1-N]
HAR-260-G	PF	[MB6-GW2-14][CX10-4]
HAR-270-A	[Q]PF-1	[FWY]
HAR-270-B	[Q]PF-1	[MB6-MK1-14][P1-4]
HAR-270-C	[Q]PF-1	[VF2-FX1-16][OS1-N]
HAR-270-D	[T][Q]M2-1	[MB6-GW2-14][CX10-4]
HAR-270-E	M2-1	[MB6-GW2-14][CX10-4]

Harbor Gateway - Community Plan Update Zone Change Matrix

Subarea ID	Existing Zone	Proposed Zone
HAR-270-F	M2-1	[VF2-FX1-16][OS1-N]
HAR-270-G	M2-1VL	[MB6-WS1-14][CX10-4]
HAR-270-H	OS	[VF2-FX1-16][OS1-N]
HAR-280-A	[Q]C2-1	[LM4-SH4-11][CX8-8]
HAR-280-B	[Q]PF-1	[FWY]
HAR-280-C	[Q]PF-1	[H1-FY1-11][P1-1L]
HAR-280-D	[Q]PF-1	[LB2-WS1-11][P1-8]
HAR-280-E	[Q]PF-1	[LM3-MU4-11][P1-8]
HAR-280-F	C2-1	[MB5-SH4-11][CX8-4]
HAR-280-G	M2-1VL	[LB2-WS1-11][IX6-8]
HAR-280-H	M2-1VL	[LB2-WS1-14][IX6-8]
HAR-280-I	MR1-1VL	[LB2-WS1-11][IX6-8]
HAR-280-J	R1-1	[H1-FY1-11][RG3-1L]
HAR-280-K	R2-1	[LM3-MU4-11][RG3-8]
HAR-280-L	R3-1	[LM3-MU4-11][RG3-8]
HAR-280-M	R3-1	[MB5-SH4-11][CX8-4]

Harbor Gateway - Community Plan Update Zone Change Matrix

Subarea ID	Existing Zone	Proposed Zone
HAR-290-A	[Q]C2-1-O	[LM4-SH4-14][CX8-8][OL]
HAR-290-B	[Q]CM-1VL-O	[LB3-SH4-8][CX8-6][OL]
HAR-290-C	[Q]PF-1	[FWY]
HAR-290-D	[Q]PF-1	[H1-FY1-11][P1-1L][OL]
HAR-290-E	[Q]PF-1	[LM3-MU4-11][P1-8][OL]
HAR-290-F	[Q]PF-1XL-O	[H1-FY1-11][P1-1L][OL]
HAR-290-G	[T][Q]CM-1VL-O	[LB3-SH4-8][CX8-6]
HAR-290-H	C2-1-O	[LM4-SH4-14][CX8-8][OL]
HAR-290-I	R1-1-O	[H1-FY1-11][RG3-1L][OL]
HAR-290-J	R3-1-O	[LM3-MU4-11][RG3-8][OL]
HAR-300-A	[Q]C2-1	[LB3-SH4-8][CX8-6]
HAR-300-B	[Q]PF-1	[FWY]
HAR-300-C	[Q]PF-1	[H1-FY1-11][P1-1L]
HAR-300-D	[Q]PF-1	[LM3-MU4-11][RG3-8]
HAR-300-E	C2-1	[LB3-SH4-8][CX8-6]
HAR-300-F	R1-1-O	[H1-FY1-11][RG3-1L]

Harbor Gateway - Community Plan Update Zone Change Matrix

Subarea ID	Existing Zone	Proposed Zone
HAR-300-G	R1-1-O	[H1-FY1-11][RG3-1L][OL-IHR]
HAR-300-H	R1-1-O	[H1-FY1-11][RG3-1L][OL]
HAR-300-I	R1-1	[H1-FY1-11][RG3-1L]
HAR-300-J	R1-1	[H1-FY1-11][RG3-1L][IHR]
HAR-300-K	R3-1-O	[LM3-MU4-11][RG3-8][OL]
HAR-300-L	R3-1	[LB3-SH4-8][CX8-6]
HAR-300-M	R3-1	[LM3-MU4-11][RG3-8]
HAR-300-N	RD2-1XL	[VN3-FY1-11][RG3-20]
HAR-310-A	[Q]C2-1VL-O	[LB2-FX3-18][I6-N][OL]
HAR-310-B	[Q]CM-1VL-O	[LB3-SH4-8][CX8-6][OL]
HAR-310-C	[Q]M1-1VL-O	[LB2-FX3-18][I6-N][OL]
HAR-310-D	[Q]M2-1VL-O	[LB2-FX3-18][I6-N][OL]
HAR-310-E	[Q]PF-1	[FWY]
HAR-310-F	[Q]PF-1	[LB2-WS1-18][P1-N][OL]
HAR-310-G	[T][Q]M1-1VL-O	[LB2-FX3-18][I6-N][OL]
HAR-310-H	[T][Q]M2-1VL-O	[LB2-FX3-18][I6-N][OL]

Harbor Gateway - Community Plan Update Zone Change Matrix

Subarea ID	Existing Zone	Proposed Zone
HAR-310-I	C2-1-O	[LB3-SH4-8][CX8-6][OL]
HAR-310-J	M2-1VL-O	[LB2-FX3-18][I6-N][OL]
HAR-310-K	M2-1VL-O	[LB2-WS1-14][IX6-8][OL]
HAR-310-L	MR1-1VL-O	[LB2-FX3-18][I6-N][OL]
HAR-320-A	[Q]C2-1-O	[LM4-SH4-14][CX8-8][OL]
HAR-320-B	[Q]PF-1	[FWY]
HAR-320-C	R1-1-O	[H1-FY1-11][RG3-1L][OL]
HAR-320-D	RD3-1-O	[VN3-FY1-11][RG3-30][OL]
HAR-330-A	[Q]PF-1	[FWY]
HAR-330-B	[Q]PF-1	[LB2-FX3-18][I6-N][OL]
HAR-330-C	[Q]PF-1	[LB2-WS1-18][P1-N][OL]
HAR-330-D	C2-1-O	[MB5-SH4-14][CX8-4][OL]
HAR-330-E	M2-1VL-O	[FWY]
HAR-330-F	M2-1VL-O	[LB2-FX3-18][I6-N][OL]
HAR-330-G	MR1-1VL-O	[LB2-FX3-18][I6-N][OL]
HAR-340-A	[Q]C2-1-O	[LB3-SH4-8][CX8-6][OL]

Harbor Gateway - Community Plan Update Zone Change Matrix

Subarea ID	Existing Zone	Proposed Zone
HAR-340-B	[Q]PF-1	[FWY]
HAR-340-C	[Q]PF-1	[LM3-MU4-11][RG3-8]
HAR-340-D	C2-1-O	[LB3-SH4-8][CX8-6][OL]
HAR-340-E	R3-1-O	[LM3-MU4-11][RG3-8]
HAR-340-F	R3-1-O	[LM3-MU4-11][RG3-8][OL]
HAR-340-G	R3-1XL-O	[LM3-MU4-11][RG3-8]
HAR-340-H	R3-1XL-O	[LM3-MU4-11][RG3-8][OL]
HAR-350-A	[Q]C2-1-O	[LM4-SH4-14][CX8-8][OL]
HAR-350-B	C2-1-O	[MB5-SH4-14][CX8-4][OL]
HAR-350-C	R1-1-O	[H1-FY1-11][RG3-1L][OL]
HAR-350-D	R1-1	[H1-FY1-11][RG3-1L]
HAR-350-E	R2-1-O	[H1-FY1-11][RG3-1L][OL]
HAR-350-F	R2-1-O	[H2-FY1-11][RG3-2L][OL]
HAR-350-G	R2-1XL-O	[H2-FY1-11][RG3-2L][OL]
HAR-350-H	R2-1XL-O	[VN3-FY1-11][RG3-15][OL]
HAR-350-I	R3-1-O	[LB3-SH4-8][CX8-6][OL]

Harbor Gateway - Community Plan Update Zone Change Matrix

Subarea ID	Existing Zone	Proposed Zone
HAR-350-J	R3-1-O	[LM3-MU4-11][RG3-8][OL]
HAR-350-K	R3-1	[LM3-MU4-11][RG3-8]
HAR-350-L	RD1.5-1XL-O	[VN3-FY1-11][RG3-15][OL]
HAR-350-M	RD2-1XL	[H1-FY1-11][RG3-1L]
HAR-350-N	RD2-1XL	[VN3-FY1-11][RG3-20]

ORDINANCE NO. _____

An ordinance amending Section 12.04 of the Los Angeles Municipal Code by amending the zoning map.

**THE PEOPLE OF THE CITY OF LOS ANGELES
DO HEREBY ORDAIN AS FOLLOWS:**

Sec. 1. Section 12.04 of the Los Angeles Municipal Code is hereby amended by changing the zones and zone boundaries shown upon portions of the zone map attached thereto and shown in the associated Geographic Information System Shapefile and geospatial data information and made a part of Article 2, Chapter 1, of the Los Angeles Municipal Code, so that such portions of the zoning map entitled "Wilmington-Harbor City Community Plan Area," the accompanying diagrams and the Table 1 attached hereto and incorporated herein by this reference.

Sec. 2. Severability. If any provision of this ordinance is found to be unconstitutional or otherwise invalid by any court of competent jurisdiction, that invalidity shall not affect the remaining provisions of this ordinance, which can be implemented without the invalid provisions and, to this end, the provisions of this ordinance are declared to be severable. The City Council hereby declares that it would have adopted each and every provision and portion thereof not declared invalid or unconstitutional, without regard to whether any portion of the ordinance would be subsequently declared invalid or unconstitutional.

Sec. 3. The City Clerk shall certify to the passage of this ordinance and have it published in accordance with Council policy, either in a daily newspaper circulated in the City of Los Angeles or by posting for ten days in three public places in the City of Los Angeles: one copy on the bulletin board located at the Main Street entrance to Los Angeles City Hall; one copy on the bulletin board located at the Main Street entrance to the Los Angeles City Hall East; and one copy on the bulletin board located at the Temple Street entrance to the Los Angeles County Hall of Records.

CPC-2018-6402-CPU
City Planning Commission Draft

Approved as to Form and Legality
Hydee Feldstein Soto, City Attorney

Pursuant to Charter Section 559, I
approve this ordinance on behalf of the
City Planning Commission and
recommend that it be adopted.

By _____

VINCENT P. Bertoni, AICP
Director of Planning

Date _____

Date _____

File No. _____

The Clerk of the City of Los Angeles
hereby certifies that the foregoing
ordinance was passed by the Council of
the City of Los Angeles.

CITY CLERK

MAYOR

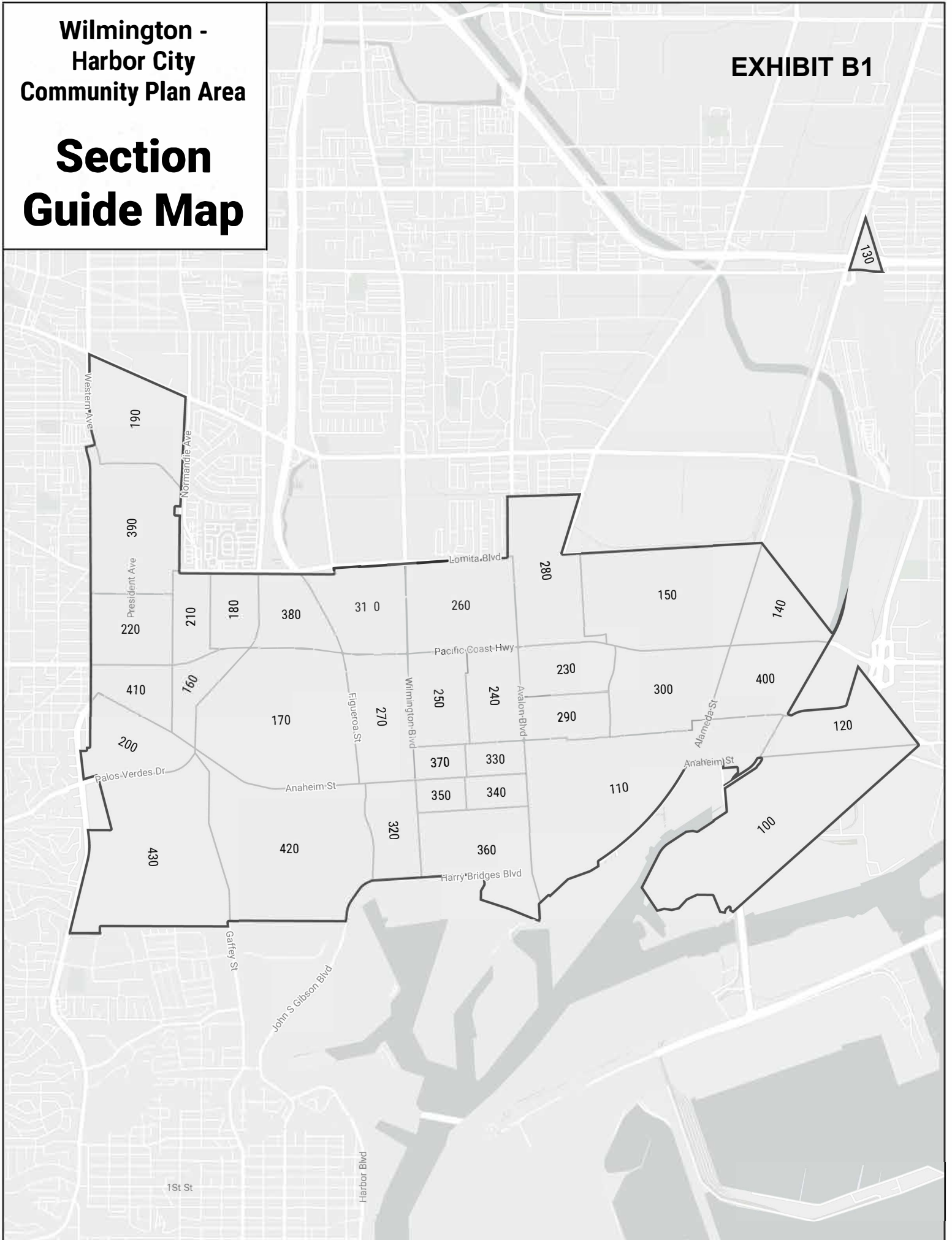
Ordinance Passed _____

Approved _____

Wilmington -
Harbor City
Community Plan Area

Section
Guide Map

EXHIBIT B1





ZONING MAP AMENDMENTS

SUBAREAS

WLM-100-A, WLM-100-B, WLM-100-C, WLM-100-D, WLM-100-E, WLM-100-F

Section:

100

CPC-2018-6402-CPU

**Wilmington Harbor City
Community Plan Area**

Building Line Removal



ZONING MAP AMENDMENTS

SUBAREAS

WLM-110-A, WLM-110-B, WLM-110-C, WLM-110-D, WLM-110-E, WLM-110-F, WLM-110-G, WLM-110-H, WLM-110-I, WLM-110-J, WLM-110-K, WLM-110-L, WLM-110-M, WLM-110-N, WLM-110-O, WLM-110-P, WLM-110-Q, WLM-110-R, WLM-110-S, WLM-110-T, WLM-110-U, WLM-110-V, WLM-110-W, WLM-110-X, WLM-110-Y, WLM-110-Z, WLM-110-AA, WLM-110-BB, WLM-110-CC, WLM-110-DD, WLM-110-EE, WLM-110-FF, WLM-110-GG, WLM-110-HH, WLM-110-II, WLM-110-JJ, WLM-110-KK, WLM-110-LL, WLM-110-MM, WLM-110-MM, WLM-110-OO, WLM-110-PP, WLM-110-QQ, WLM-110-RR, WLM-110-SS, WLM-110-TT, WLM-110-UU, WLM-110-VV, WLM-110-WW, WLM-110-XX, WLM-110-YY, WLM-110-ZZ

Building Line Removal

Data Sources: Department of City Planning, Bureau of Engineering

ML / DEC 2023

Section:
110

CPC-2018-6402-CPU

**Wilmington Harbor City
Community Plan Area**



ZONING MAP AMENDMENTS

SUBAREAS

WLM-120-A, WLM-120-B, WLM-120-C

 Building Line Removal

Data Sources: Department of City Planning, Bureau of Engineering

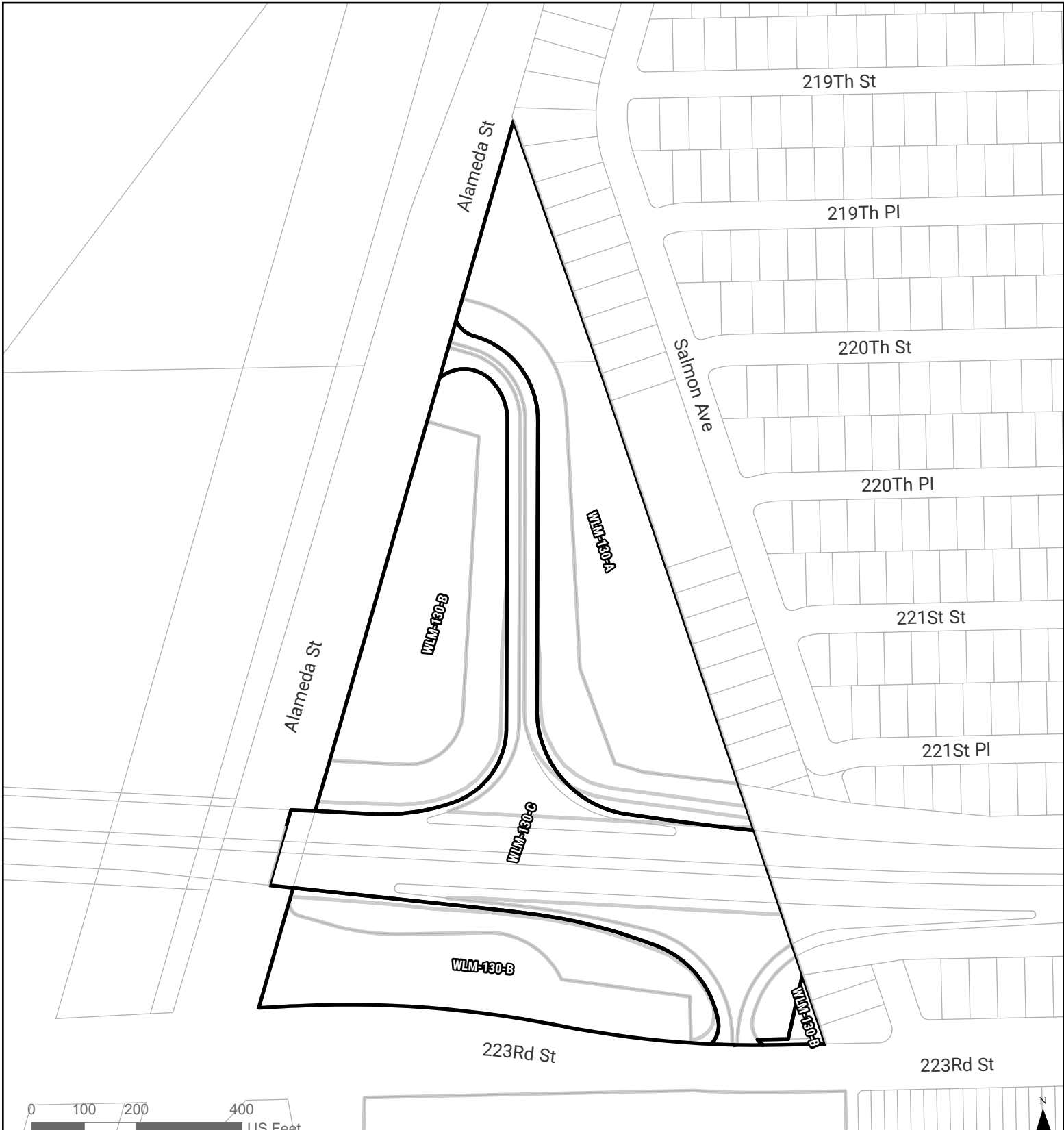
ML / DEC 2023

Section:

120

CPC-2018-6402-CPU

**Wilmington Harbor City
Community Plan Area**



ZONING MAP AMENDMENTS

SUBAREAS

WLM-130-A, WLM-130-B, WLM-130-C

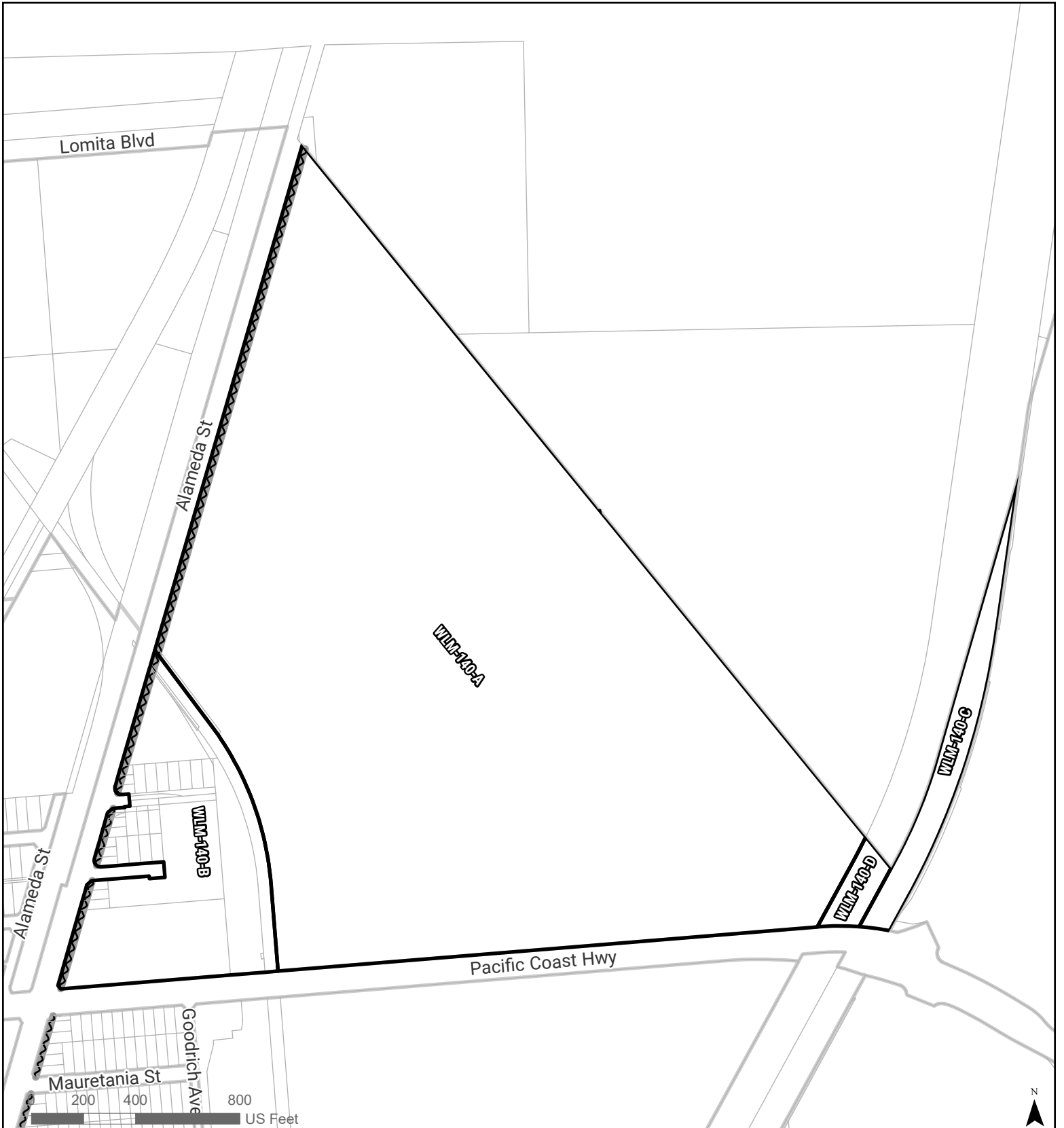
Section:

130

CPC-2018-6402-CPU

**Wilmington Harbor City
Community Plan Area**

Building Line Removal



ZONING MAP AMENDMENTS

SUBAREAS


WLM-140-A, WLM-140-B, WLM-140-C, WLM-140-D

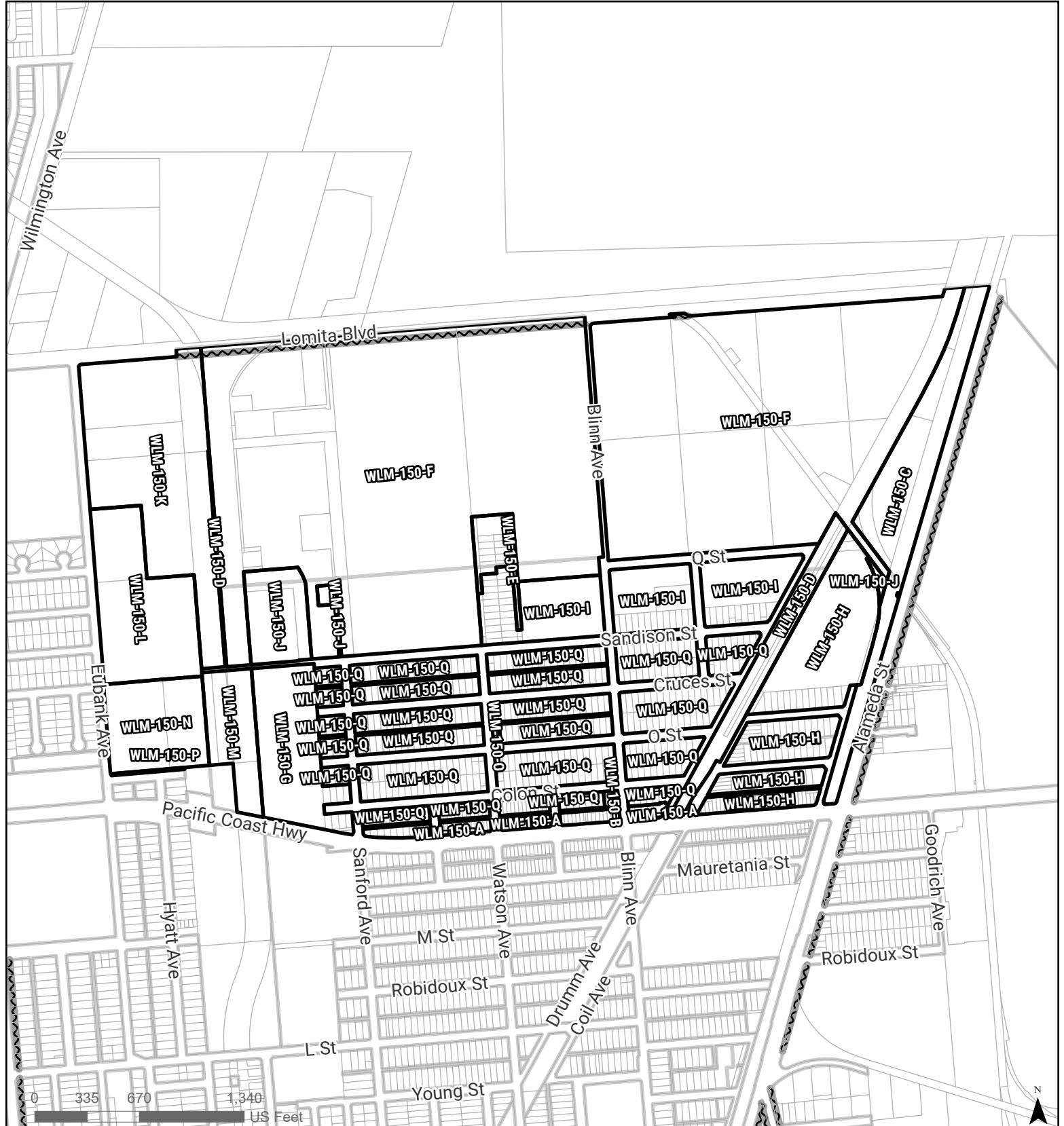
Section:

140

CPC-2018-6402-CPU

**Wilmington Harbor City
Community Plan Area**

 Building Line Removal



ZONING MAP AMENDMENTS

SUBAREAS

WLM-150-A, WLM-150-B, WLM-150-C, WLM-150-D, WLM-150-E, WLM-150-F, WLM-150-G,
 WLM-150-H, WLM-150-I, WLM-150-J, WLM-150-K, WLM-150-L, WLM-150-M, WLM-150-N,
 WLM-150-O, WLM-150-P, WLM-150-Q

Building Line Removal

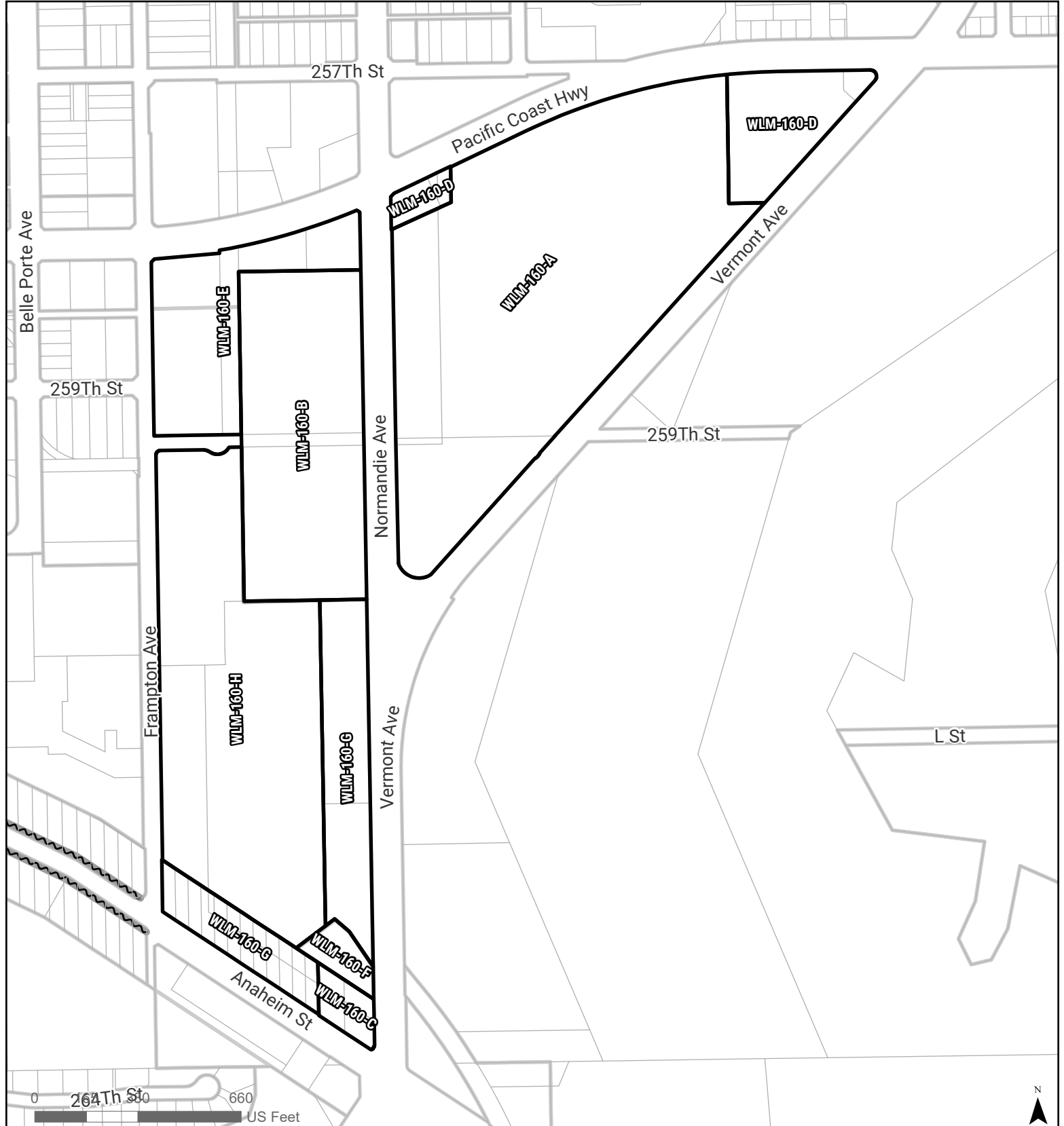
Data Sources: Department of City Planning, Bureau of Engineering

Section:
150

CPC-2018-6402-CPU

**Wilmington Harbor City
 Community Plan Area**


ML / DEC 2023



ZONING MAP AMENDMENTS

SUBAREAS

WLM-160-A, WLM-160-B, WLM-160-C, WLM-160-D, WLM-160-E, WLM-160-F, WLM-160-G, WLM-160-H

 Building Line Removal

Data Sources: Department of City Planning, Bureau of Engineering

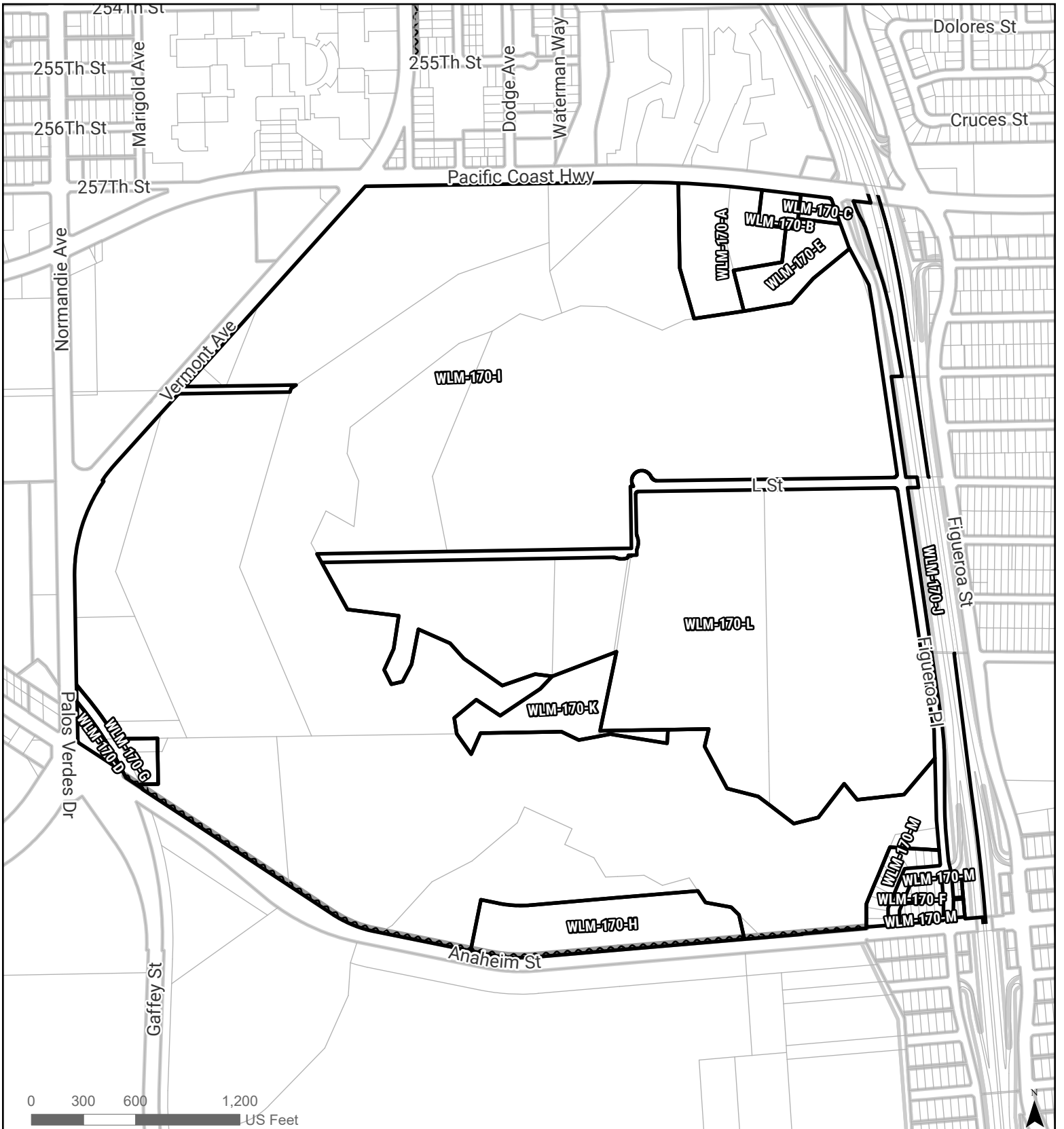
Section:

160

CPC-2018-6402-CPU

**Wilmington Harbor City
Community Plan Area**

ML / DEC 2023



ZONING MAP AMENDMENTS

SUBAREAS

WLM-170-A, WLM-170-B, WLM-170-C, WLM-170-D, WLM-170-E, WLM-170-F, WLM-170-G,
 WLM-170-H, WLM-170-I, WLM-170-J, WLM-170-K, WLM-170-L, WLM-170-M

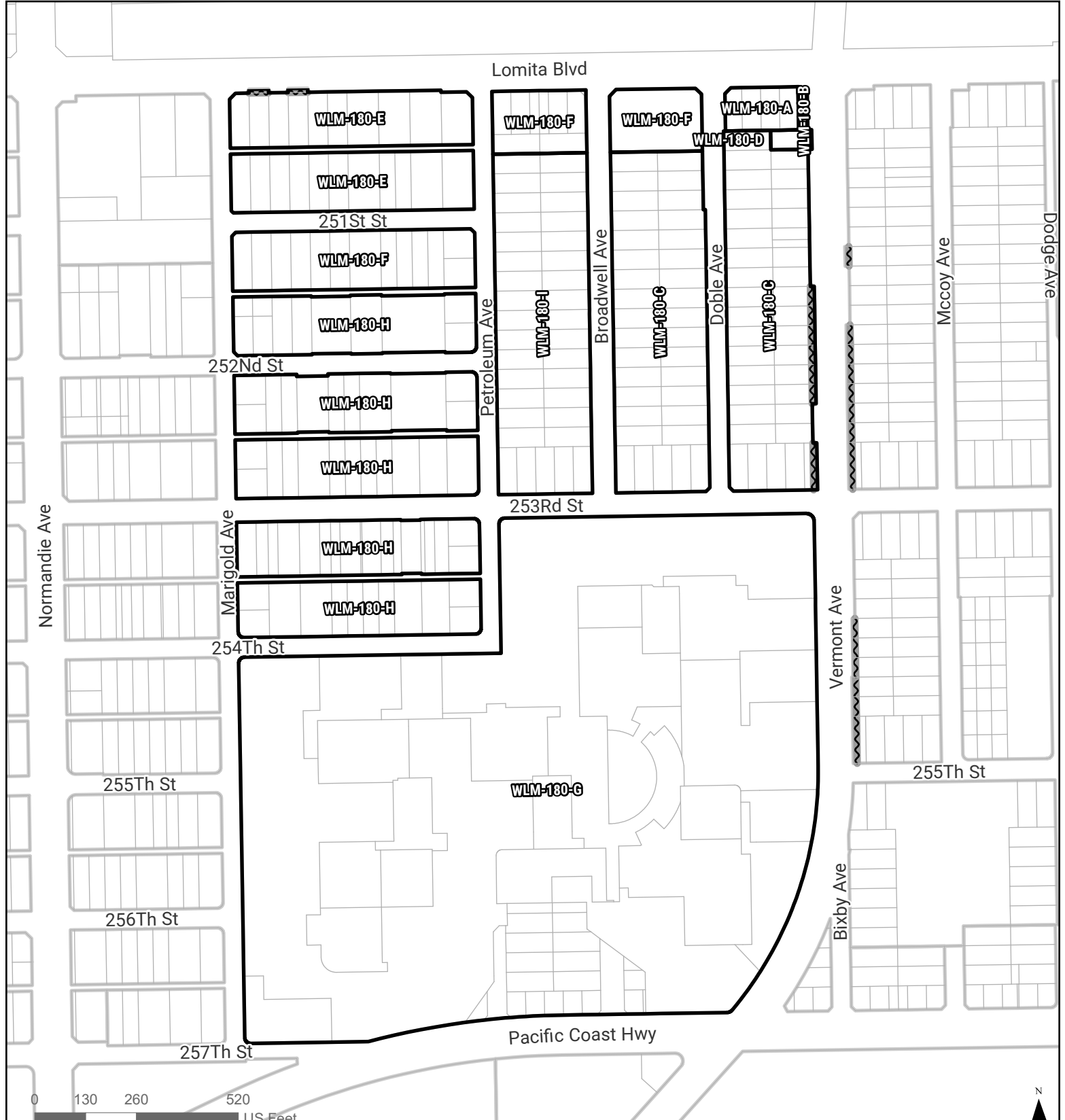
Section:

170

CPC-2018-6402-CPU

**Wilmington Harbor City
 Community Plan Area**

Building Line Removal



ZONING MAP AMENDMENTS

SUBAREAS

WLM-180-A, WLM-180-B, WLM-180-C, WLM-180-D, WLM-180-E, WLM-180-F, WLM-180-G, WLM-180-H, WLM-180-I

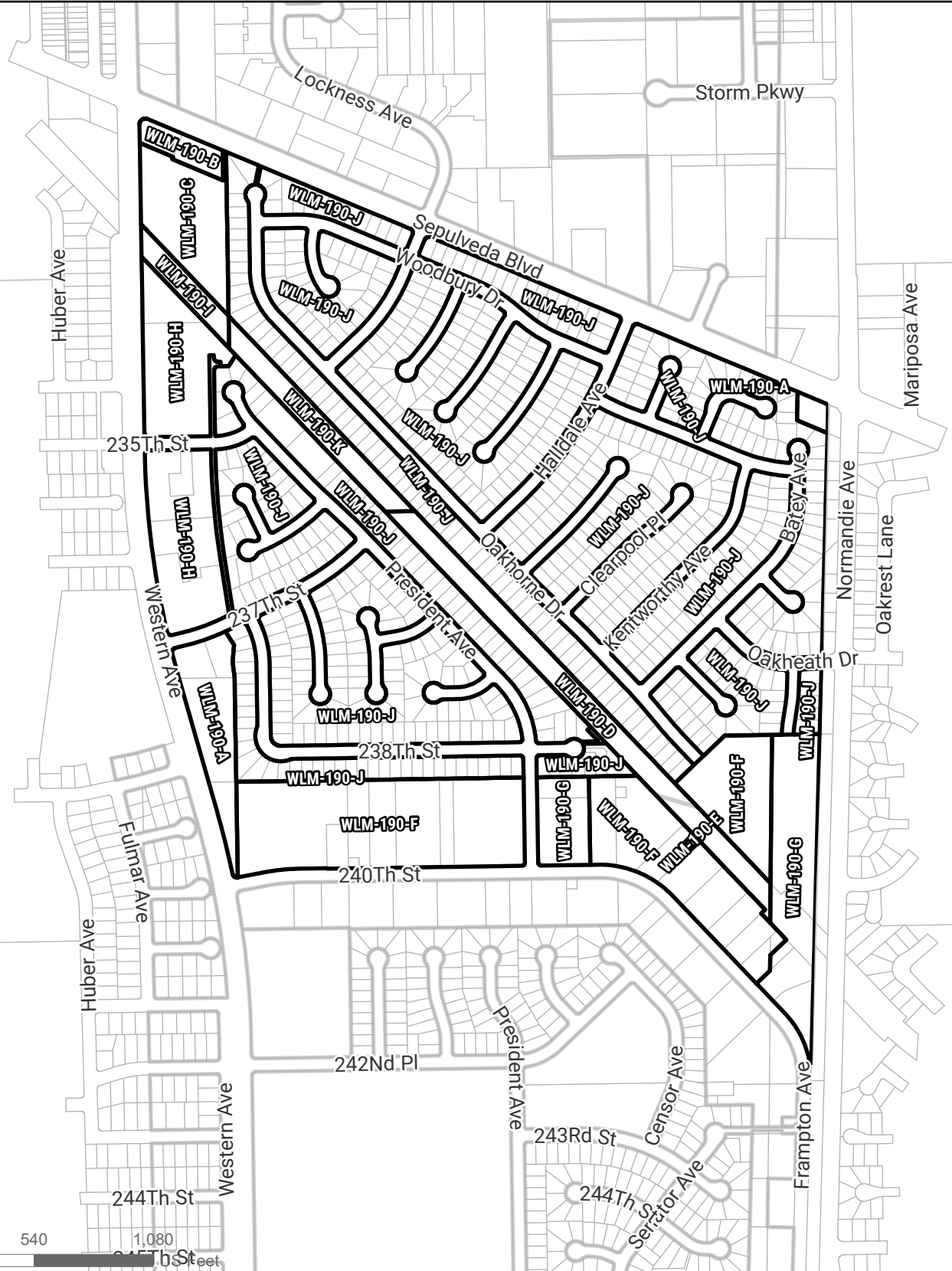
Section:

180

CPC-2018-6402-CPU

**Wilmington Harbor City
Community Plan Area**

Building Line Removal



ZONING MAP AMENDMENTS

SUBAREAS

WLM-190-A, WLM-190-B, WLM-190-C, WLM-190-D, WLM-190-E, WLM-190-F, WLM-190-G, WLM-190-H, WLM-190-I, WLM-190-J, WLM-190-K

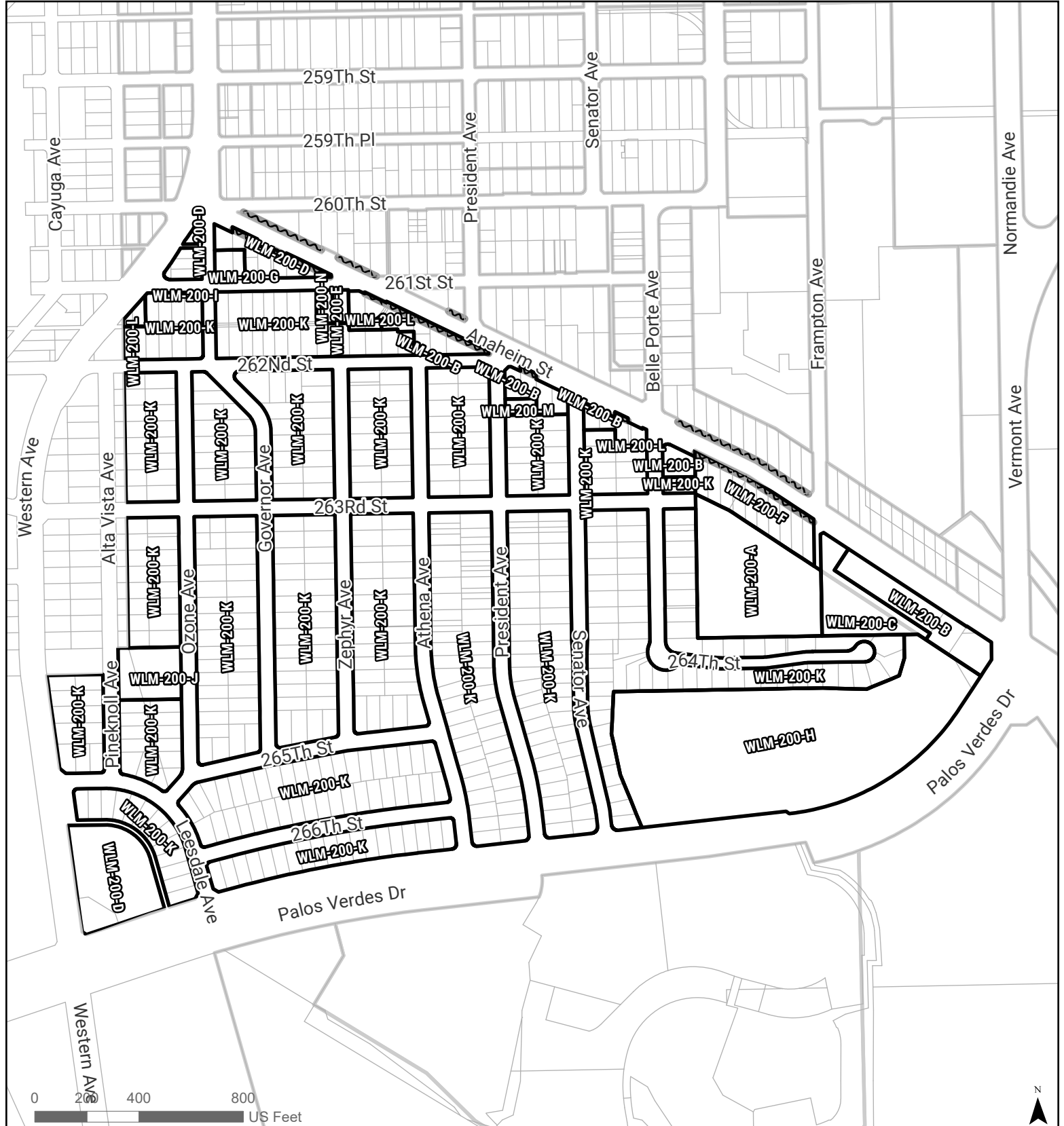
Section:

190

CPC-2018-6402-CPU

**Wilmington Harbor City
Community Plan Area**

Building Line Removal



ZONING MAP AMENDMENTS

SUBAREAS

WLM-200-A, WLM-200-B, WLM-200-C, WLM-200-D, WLM-200-E, WLM-200-F, WLM-200-G, WLM-200-H, WLM-200-I, WLM-200-J, WLM-200-K, WLM-200-L, WLM-200-M, WLM-200-N

Section:

200

CPC-2018-6402-CPU

**Wilmington Harbor City
Community Plan Area**

Building Line Removal



ZONING MAP AMENDMENTS

SUBAREAS

WLM-210-A, WLM-210-B, WLM-210-C, WLM-210-D, WLM-210-E, WLM-210-F, WLM-210-G, WLM-210-H, WLM-210-I, WLM-210-J, WLM-210-K, WLM-210-L, WLM-210-M, WLM-210-N, WLM-210-O, WLM-210-P, WLM-210-Q, WLM-210-R, WLM-210-S, WLM-210-T, WLM-210-U, WLM-210-V

Building Line Removal

Data Sources: Department of City Planning, Bureau of Engineering

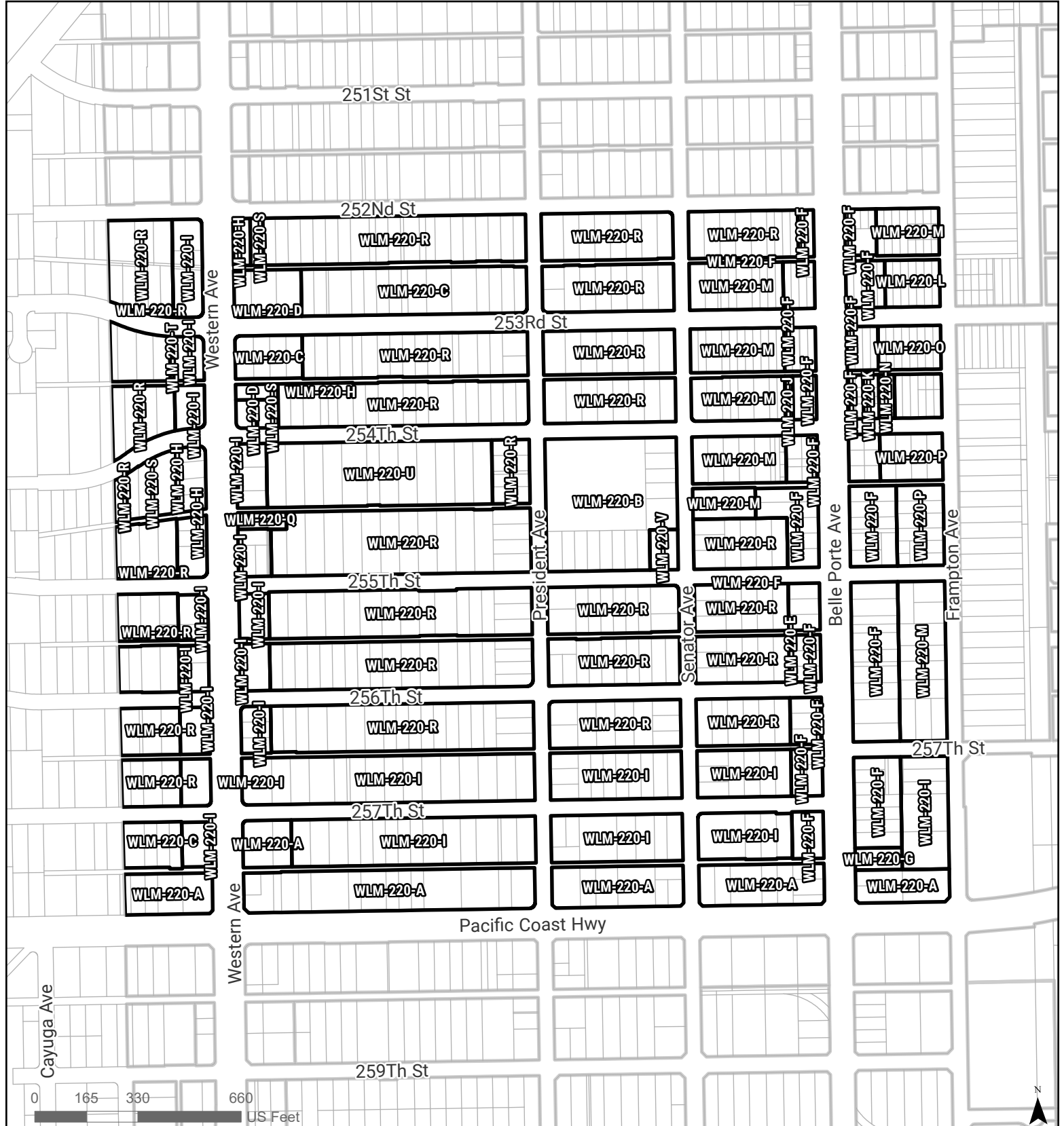
ML / DEC 2023

Section:

210

CPC-2018-6402-CPU

**Wilmington Harbor City
Community Plan Area**



ZONING MAP AMENDMENTS

SUBAREAS

WLM-220-A, WLM-220-B, WLM-220-C, WLM-220-D, WLM-220-E, WLM-220-F, WLM-220-G, WLM-220-H, WLM-220-I, WLM-220-J, WLM-220-K, WLM-220-L, WLM-220-M, WLM-220-N, WLM-220-O, WLM-220-P, WLM-220-Q, WLM-220-R, WLM-220-S, WLM-220-T, WLM-220-U, WLM-220-V

Building Line Removal

Data Sources: Department of City Planning, Bureau of Engineering

Section:

220

CPC-2018-6402-CPU

**Wilmington Harbor City
Community Plan Area**



ZONING MAP AMENDMENTS

SUBAREAS

WLM-230-A, WLM-230-B, WLM-230-C, WLM-230-D, WLM-230-E, WLM-230-F, WLM-230-G, WLM-230-H, WLM-230-I, WLM-230-J, WLM-230-K, WLM-230-L, WLM-230-M, WLM-230-N

Section:

230

CPC-2018-6402-CPU

**Wilmington Harbor City
Community Plan Area**

Building Line Removal



ZONING MAP AMENDMENTS

SUBAREAS

WLM-240-A, WLM-240-B, WLM-240-C, WLM-240-D, WLM-240-E, WLM-240-F, WLM-240-G, WLM-240-H, WLM-240-I, WLM-240-J, WLM-240-K, WLM-240-L, WLM-240-M

Section:

240

CPC-2018-6402-CPU

**Wilmington Harbor City
Community Plan Area**

Building Line Removal



ZONING MAP AMENDMENTS

SUBAREAS

WLM-250-A, WLM-250-B, WLM-250-C, WLM-250-D, WLM-250-E, WLM-250-F

Section:

250

CPC-2018-6402-CPU

**Wilmington Harbor City
Community Plan Area**

Building Line Removal



ZONING MAP AMENDMENTS

SUBAREAS

WLM-260-A, WLM-260-B, WLM-260-C, WLM-260-D, WLM-260-E, WLM-260-F, WLM-260-G, WLM-260-H, WLM-260-I, WLM-260-J

Section:

260

CPC-2018-6402-CPU

**Wilmington Harbor City
Community Plan Area**

Building Line Removal

Data Sources: Department of City Planning, Bureau of Engineering

ML / DEC 2023



ZONING MAP AMENDMENTS


SUBAREAS

WLM-270-A, WLM-270-B, WLM-270-C, WLM-270-D, WLM-270-E, WLM-270-F, WLM-270-G, WLM-270-H, WLM-270-I, WLM-270-J, WLM-270-K, WLM-270-L, WLM-270-M, WLM-270-N, WLM-270-O, WLM-270-P, WLM-270-Q

Section:
270

CPC-2018-6402-CPU

**Wilmington Harbor City
Community Plan Area**

 Building Line Removal



ZONING MAP AMENDMENTS

SUBAREAS

WLM-280-A, WLM-280-B, WLM-280-C, WLM-280-D, WLM-280-E, WLM-280-F, WLM-280-G, WLM-280-H, WLM-280-I, WLM-280-J, WLM-280-K, WLM-280-L, WLM-280-M, WLM-280-N, WLM-280-O

Building Line Removal

Data Sources: Department of City Planning, Bureau of Engineering

ML / DEC 2023

Section:

280

CPC-2018-6402-CPU


**Wilmington Harbor City
Community Plan Area**



ZONING MAP AMENDMENTS

SUBAREAS

WLM-290-A, WLM-290-B, WLM-290-C, WLM-290-D, WLM-290-E, WLM-290-F, WLM-290-G,
 WLM-290-H, WLM-290-I, WLM-290-J, WLM-290-K, WLM-290-L, WLM-290-M, WLM-290-N,
 WLM-290-O, WLM-290-P, WLM-290-Q

 Building Line Removal

Data Sources: Department of City Planning, Bureau of Engineering

ML / DEC 2023

Section:

290

CPC-2018-6402-CPU

**Wilmington Harbor City
 Community Plan Area**



ZONING MAP AMENDMENTS

SUBAREAS

WLM-300-A, WLM-300-B, WLM-300-C, WLM-300-D, WLM-300-E, WLM-300-F, WLM-300-G, WLM-300-H, WLM-300-I, WLM-300-J, WLM-300-K, WLM-300-L, WLM-300-M, WLM-300-N, WLM-300-O, WLM-300-P, WLM-300-Q, WLM-300-R, WLM-300-S, WLM-300-T, WLM-300-U, WLM-300-V, WLM-300-W, WLM-300-X, WLM-300-Y, WLM-300-Z

 Building Line Removal

Section:
300

CPC-2018-6402-CPU

**Wilmington Harbor City
Community Plan Area**



0 200 400 800 US Feet

ZONING MAP AMENDMENTS

SUBAREAS

WLM-310-A, WLM-310-B, WLM-310-C, WLM-310-D, WLM-310-E, WLM-310-F, WLM-310-G, WLM-310-H, WLM-310-I, WLM-310-J, WLM-310-K, WLM-310-L, WLM-310-M

 Building Line Removal

Data Sources: Department of City Planning, Bureau of Engineering

ML / DEC 2023

Section:

310

CPC-2018-6402-CPU

**Wilmington Harbor City
Community Plan Area**





ZONING MAP AMENDMENTS

SUBAREAS

WLM-320-A, WLM-320-B, WLM-320-C, WLM-320-D, WLM-320-E, WLM-320-F, WLM-320-G, WLM-320-H, WLM-320-I, WLM-320-J, WLM-320-K, WLM-320-L, WLM-320-M, WLM-320-N

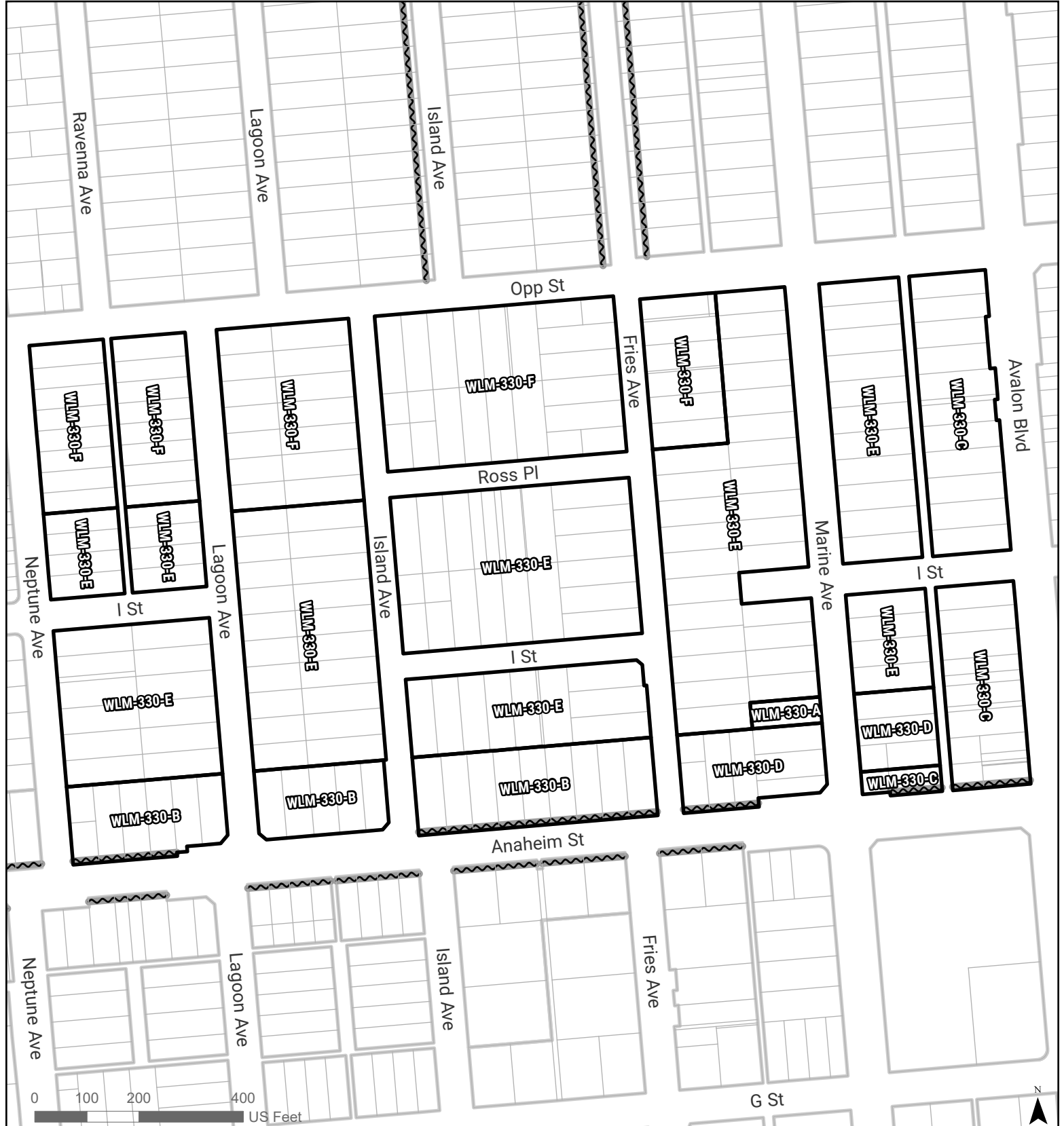
Section:

320

CPC-2018-6402-CPU

**Wilmington Harbor City
Community Plan Area**

Building Line Removal



ZONING MAP AMENDMENTS

SUBAREAS


WLM-330-A, WLM-330-B, WLM-330-C, WLM-330-D, WLM-330-E, WLM-330-F

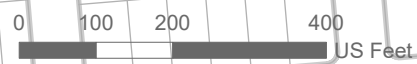
Section:

330

CPC-2018-6402-CPU

**Wilmington Harbor City
Community Plan Area**

 Building Line Removal



ZONING MAP AMENDMENTS

SUBAREAS

WLM-340-A, WLM-340-B, WLM-340-C, WLM-340-D, WLM-340-E, WLM-340-F, WLM-340-G, WLM-340-H, WLM-340-I, WLM-340-J, WLM-340-K, WLM-340-L

Section:
340

CPC-2018-6402-CPU

**Wilmington Harbor City
Community Plan Area**

Building Line Removal



ZONING MAP AMENDMENTS


SUBAREAS

WLM-350-A, WLM-350-B, WLM-350-C, WLM-350-D, WLM-350-E, WLM-350-F

Section:
350

CPC-2018-6402-CPU

**Wilmington Harbor City
Community Plan Area**

 Building Line Removal



ZONING MAP AMENDMENTS

SUBAREAS

WLM-360-A, WLM-360-B, WLM-360-C, WLM-360-D, WLM-360-E, WLM-360-F, WLM-360-G, WLM-360-H, WLM-360-I, WLM-360-J, WLM-360-K, WLM-360-L, WLM-360-M, WLM-360-N, WLM-360-O, WLM-360-P, WLM-360-Q, WLM-360-R, WLM-360-S, WLM-360-T, WLM-360-U, WLM-360-V, WLM-360-W, WLM-360-X, WLM-360-Y, WLM-360-Z, WLM-360-AA, WLM-360-BB, WLM-360-CC, WLM-360-DD, WLM-360-EE, WLM-360-FF, WLM-360-GG, WLM-360-HH, WLM-360-II

Building Line Removal

Data Sources: Department of City Planning, Bureau of Engineering

Section:
360

CPC-2018-6402-CPU

**Wilmington Harbor City
Community Plan Area**



ZONING MAP AMENDMENTS

SUBAREAS


WLM-370-A, WLM-370-B, WLM-370-C, WLM-370-D, WLM-370-E, WLM-370-F

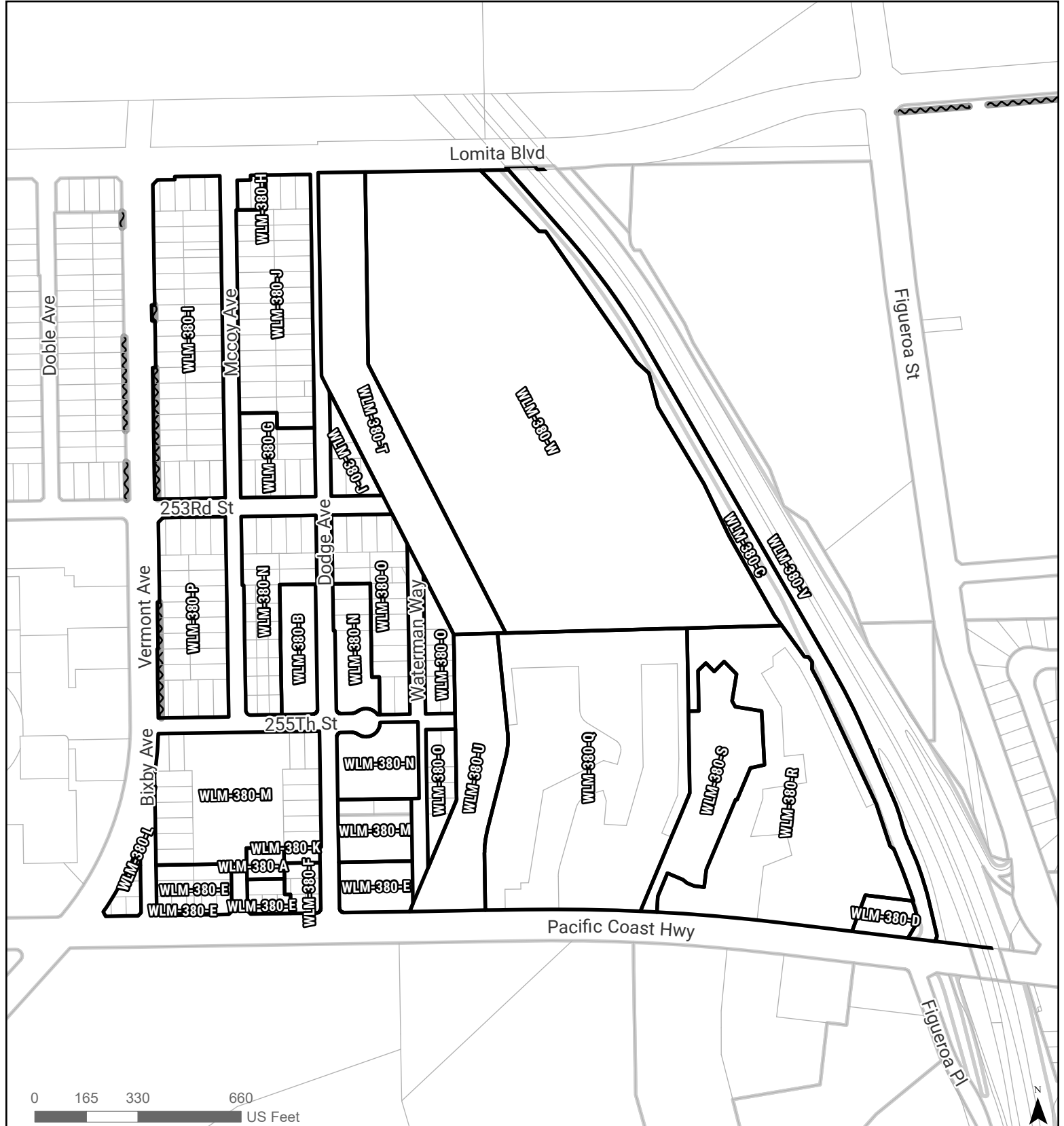
Section:

370

CPC-2018-6402-CPU

**Wilmington Harbor City
Community Plan Area**

 Building Line Removal



ZONING MAP AMENDMENTS

SUBAREAS

WLM-380-A, WLM-380-B, WLM-380-C, WLM-380-D, WLM-380-E, WLM-380-F, WLM-380-G, WLM-380-H, WLM-380-I, WLM-380-J, WLM-380-K, WLM-380-L, WLM-380-M, WLM-380-N, WLM-380-O, WLM-380-P, WLM-380-Q, WLM-380-R, WLM-380-S, WLM-380-T, WLM-380-U, WLM-380-V, WLM-380-W

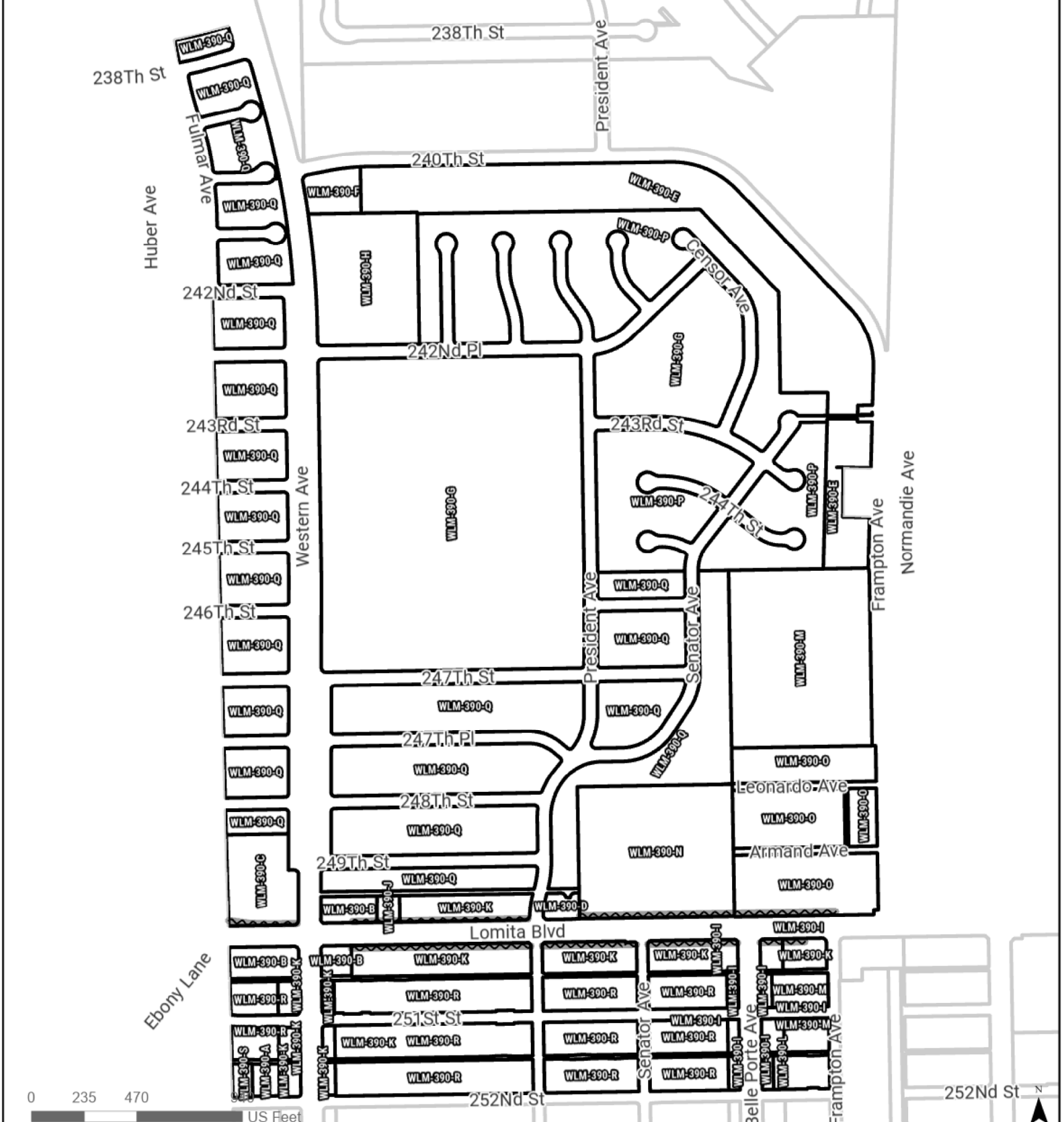
Section:

380

CPC-2018-6402-CPU

**Wilmington Harbor City
Community Plan Area**

Building Line Removal



ZONING MAP AMENDMENTS


SUBAREAS

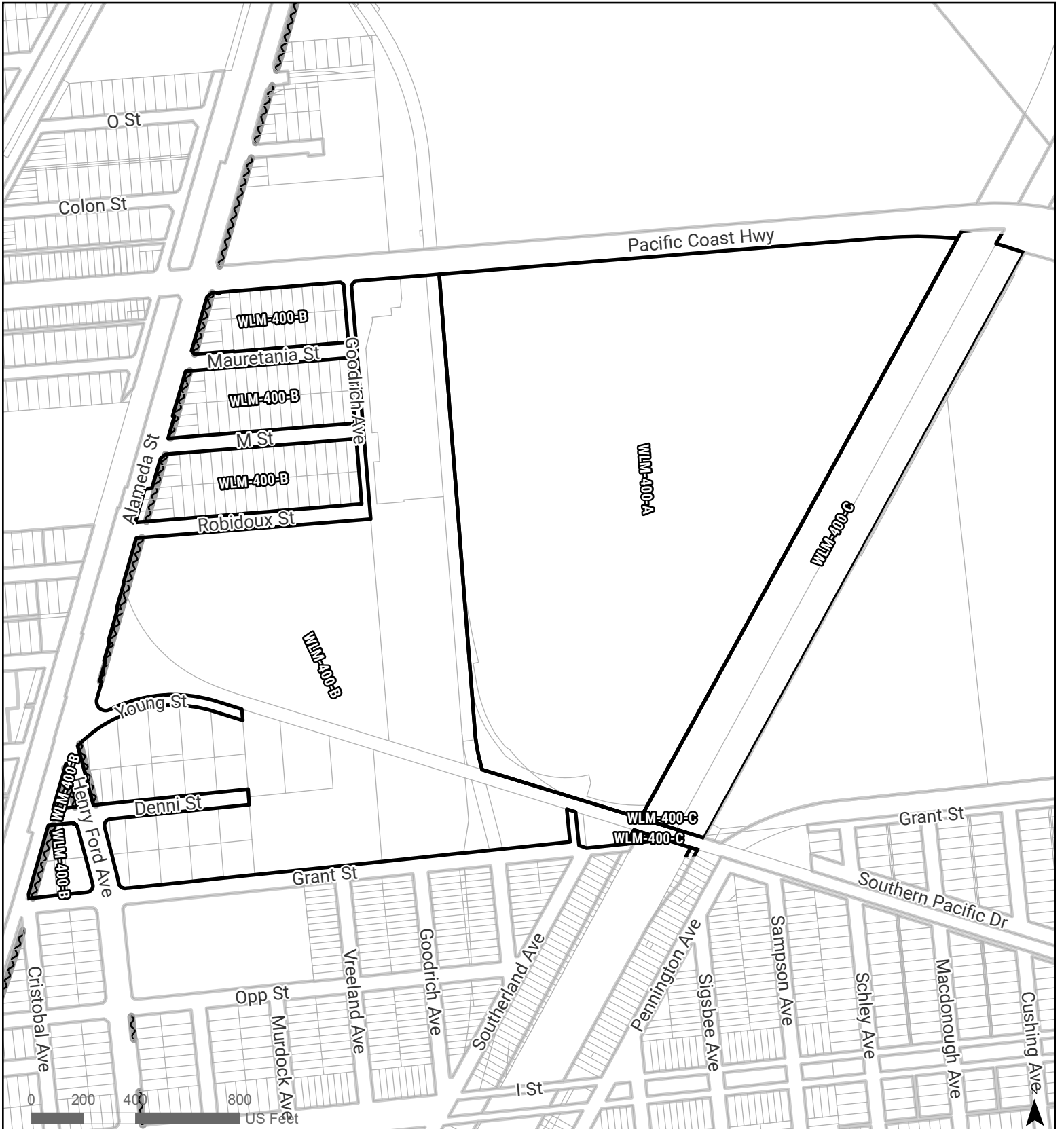
WLM-390-A, WLM-390-B, WLM-390-C, WLM-390-D, WLM-390-E, WLM-390-F, WLM-390-G, WLM-390-H, WLM-390-I, WLM-390-J, WLM-390-K, WLM-390-L, WLM-390-M, WLM-390-N, WLM-390-O, WLM-390-P, WLM-390-Q, WLM-390-R, WLM-390-S

Section:
390

CPC-2018-6402-CPU

**Wilmington Harbor City
Community Plan Area**


 Building Line Removal



ZONING MAP AMENDMENTS

SUBAREAS

WLM-400-A, WLM-400-B, WLM-400-C

 Building Line Removal

Data Sources: Department of City Planning, Bureau of Engineering

ML / DEC 2023

Section:

400

CPC-2018-6402-CPU


**Wilmington Harbor City
Community Plan Area**



ZONING MAP AMENDMENTS

SUBAREAS

WLM-410-A, WLM-410-B, WLM-410-C, WLM-410-D, WLM-410-E, WLM-410-F, WLM-410-G,
 WLM-410-H, WLM-410-I, WLM-410-J, WLM-410-K, WLM-410-L, WLM-410-M, WLM-410-N,
 WLM-410-O, WLM-410-P, WLM-410-Q, WLM-410-R

 Building Line Removal

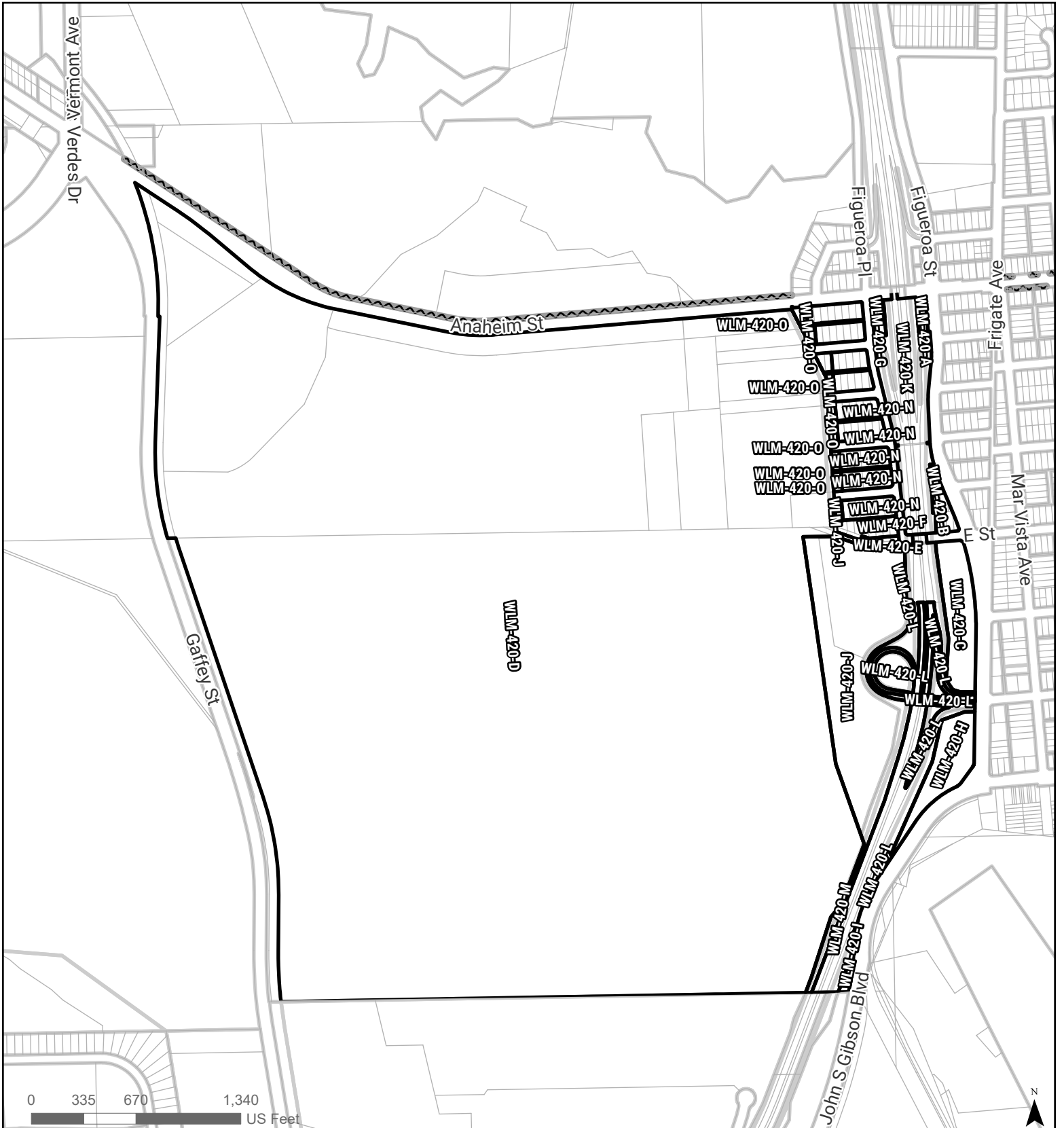
Data Sources: Department of City Planning, Bureau of Engineering

Section:

410

CPC-2018-6402-CPU

**Wilmington Harbor City
 Community Plan Area**



ZONING MAP AMENDMENTS

SUBAREAS

WLM-420-A, WLM-420-B, WLM-420-C, WLM-420-D, WLM-420-E, WLM-420-F, WLM-420-G,
 WLM-420-H, WLM-420-I, WLM-420-J, WLM-420-K, WLM-420-L, WLM-420-M, WLM-420-N,
 WLM-420-O

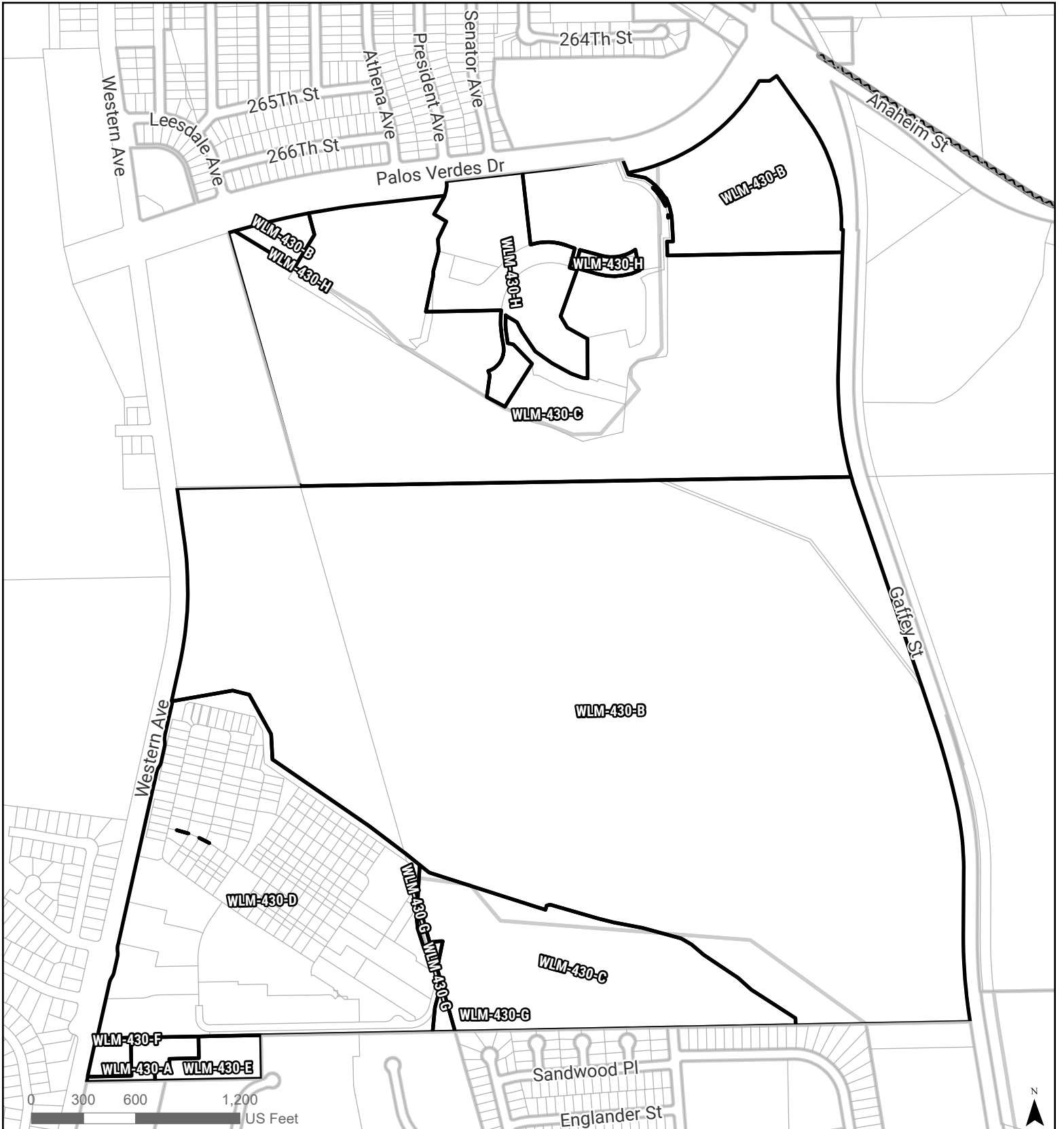
 Building Line Removal

Section:

420

CPC-2018-6402-CPU

**Wilmington Harbor City
 Community Plan Area**



ZONING MAP AMENDMENTS

SUBAREAS

WLM-430-A, WLM-430-B, WLM-430-C, WLM-430-D, WLM-430-E, WLM-430-F, WLM-430-G, WLM-430-H

Section:
430

CPC-2018-6402-CPU

**Wilmington Harbor City
Community Plan Area**

Building Line Removal

EXHIBIT B1

Wilmington - Harbor City - Community Plan Update Zone Change Matrix

Subarea ID	Existing Zone	Proposed Zone
WLM-100-A	[Q]M2-1	[LF3-FX3-18][I8-N]
WLM-100-B	[Q]M3-1	[LF3-FX3-18][I8-N]
WLM-100-C	M3-1VL	[LF3-FX3-18][I8-N]
WLM-100-D	M3	[LF3-FX3-18][I8-N]
WLM-100-E	OS-1XL	[VF2-FX1-16][OS1-N]
WLM-100-F	PF-1XL	[FWY]
WLM-110-A	[Q]C2-1VL-O-CUGU	[LB2-FX3-18][I4-N][OL]
WLM-110-AA	[Q]M3-1	[LF3-FX3-18][I8-N]
WLM-110-B	[Q]C2-1VL-O-CUGU	[LB2-WS1-14][IX5-10][OL]
WLM-110-BB	[Q]M3-1	[VF2-FX1-16][OS1-N]
WLM-110-C	[Q]C2-1VL-O-CUGU	[LB2-WS1-14][IX7-FA][OL]
WLM-110-CC	[Q]M3-1VL	[LB2-FX3-18][I5-N]
WLM-110-D	[Q]C2-1VL-O-CUGU	[LM4-CC1-8][CX6-10][OL-CD]
WLM-110-DD	[Q]M3-1VL	[LF3-FX3-18][I8-N]
WLM-110-E	[Q]C2-1VL-O-CUGU	[LM4-SH4-8][CX6-10][OL-IHR]
WLM-110-EE	[Q]MR2-1VL-CUGU	[LB2-FX3-18][I5-N]

Wilmington - Harbor City - Community Plan Update Zone Change Matrix

Subarea ID	Existing Zone	Proposed Zone
WLM-110-F	[Q]C2-1VL-O-CUGU	[LM4-SH4-8][CX6-10][OL]
WLM-110-FF	[Q]MR2-1VL-CUGU	[LB2-WS1-14][IX7-FA]
WLM-110-G	[Q]C2-1VL-O-CUGU	[LM4-SH4-8][CX6-12][OL]
WLM-110-GG	[Q]MR2-1VL-O-CUGU	[LB2-FX3-18][I4-N][OL]
WLM-110-H	[Q]C2-1VL-O-CUGU	[LM4-SH4-9][CX8-10][OL]
WLM-110-HH	[Q]MR2-1VL-O-CUGU	[LB2-WS1-14][IX7-FA][OL]
WLM-110-I	[Q]C2-1VL-O-CUGU	[LM4-SH4-9][CX8-12][OL-IHR]
WLM-110-II	[Q]R2-1XL-CUGU	[H2-FY1-12][RG3-2L]
WLM-110-J	[Q]C2-1VL-O-CUGU	[LM4-SH4-9][CX8-12][OL]
WLM-110-JJ	[Q]R2-1XL-O-CUGU	[H2-FY1-12][RG3-2L][OL]
WLM-110-K	[Q]C2-1VL	[LB2-FX3-18][I5-N]
WLM-110-KK	[Q]R3-1VL-O-CUGU	[LM3-MU4-12][RG3-8][OL]
WLM-110-L	[Q]C2-1VL	[LM4-SH4-9][CX8-12]
WLM-110-LL	[Q]R3-1VL-O-CUGU	[LM4-SH4-8][CX6-12][OL]
WLM-110-M	[Q]C2-2D-O-CUGU	[LM4-CC1-8][CX6-10][OL-CD]
WLM-110-MM	[Q]R3-1VL-O-CUGU	[LM4-SH4-9][CX8-12][OL]

Wilmington - Harbor City - Community Plan Update Zone Change Matrix

Subarea ID	Existing Zone	Proposed Zone
WLM-110-N	[Q]C2-2D-O-CUGU	[LM4-SH4-8][CX6-10][OL]
WLM-110-NN	[Q]R3-1VL-O-CUGU	[LN2-MU4-11][RX3-10][OL]
WLM-110-O	[Q]CM-1VL-O-CUGU	[LM4-CC1-8][CX6-10][OL-IHR]
WLM-110-OO	[Q]R3-1VL-O-CUGU	[LN2-MU4-12][RG3-10][OL]
WLM-110-P	[Q]CM-1VL-O-CUGU	[LM4-CC1-8][CX6-10][OL]
WLM-110-PP	[Q]R3-1XL-O-CUGU	[LM3-MU4-12][RG3-8][OL]
WLM-110-Q	[Q]CM-1VL-O-CUGU	[LM4-SH4-8][CX6-10][OL-IHR]
WLM-110-QQ	[Q]RD3-1XL-O-CUGU	[LB2-WS1-14][IX7-FA][OL]
WLM-110-R	[Q]CM-1VL-O-CUGU	[LM4-SH4-8][CX6-10][OL]
WLM-110-RR	[Q]RD3-1XL-O-CUGU	[VN2-FY1-12][RG3-30][OL]
WLM-110-S	[Q]CM-1VL-O-CUGU	[LM4-SH4-8][CX6-12][OL]
WLM-110-SS	M3-1VL-O	[LF3-FX3-18][I8-N][OL]
WLM-110-T	[Q]CM-1VL-O	[LM4-CC1-8][CX6-10][OL-IHR]
WLM-110-TT	M3-1VL	[LF3-FX3-18][I8-N]
WLM-110-U	[Q]CM-1VL-O	[LM4-CC1-8][CX6-10][OL]
WLM-110-UU	M3-1VL	[LF3-FX3-18][I8-N][OL]

Wilmington - Harbor City - Community Plan Update Zone Change Matrix

Subarea ID	Existing Zone	Proposed Zone
WLM-110-V	[Q]CM-1VL-O	[LM4-SH4-8][CX6-10][OL]
WLM-110-VV	OS-1XL-O-CUGU	[VF2-FX1-16][OS1-N][OL]
WLM-110-W	[Q]M2-1-O-CUGU	[LF3-FX3-18][I7-N][OL]
WLM-110-WW	OS-1XL	[VF2-FX1-16][OS1-N]
WLM-110-X	[Q]M2-1VL-O-CUGU	[LB2-FX3-18][I4-N][OL]
WLM-110-XX	PF-1VL-O-CUGU	[LM4-SH4-8][P1-12][OL]
WLM-110-Y	[Q]M2-1VL-O-CUGU	[LB2-WS1-14][IX7-FA][OL]
WLM-110-YY	R2-1XL-O-CUGU	[H2-FY1-12][P1-2L][OL]
WLM-110-Z	[Q]M2-1VL-O-CUGU	[LF3-FX3-18][I7-N][OL]
WLM-110-ZZ	R2-1XL-O-CUGU	[H2-FY1-12][RG3-2L][OL]
WLM-120-A	M3-1VL	[LF3-FX3-18][I8-N]
WLM-120-B	OS-1XL	[VF2-FX1-16][OS1-N]
WLM-120-C	PF-1XL	[FWY]
WLM-130-A	[Q]M3-1VL	[LF3-FX3-18][I8-N]
WLM-130-B	M3-1VL	[LF3-FX3-18][I8-N]
WLM-130-C	PF-1XL	[FWY]

Wilmington - Harbor City - Community Plan Update Zone Change Matrix

Subarea ID	Existing Zone	Proposed Zone
WLM-140-A	[Q]M3-1	[LF3-FX3-18][I8-N]
WLM-140-B	M3-1VL	[LF3-FX3-18][I8-N]
WLM-140-C	M3-1VL	[VF2-FX1-16][OS1-N]
WLM-140-D	OS-1XL	[VF2-FX1-16][OS1-N]
WLM-150-A	[Q]C1-1VL-O-CUGU	[LM4-SH4-15][CX8-12][OL]
WLM-150-B	[Q]C1.5-1VL-O-CUGU	[LM4-SH4-15][CX8-12][OL]
WLM-150-C	[Q]M3-1-CUGU	[LF3-FX3-18][I8-N]
WLM-150-D	[Q]M3-1VL-CUGU	[LB2-FX3-18][I5-N]
WLM-150-E	[Q]M3-1VL-CUGU	[LB2-WS1-14][IX7-FA]
WLM-150-F	[Q]M3-1VL-CUGU	[LF3-FX3-18][I8-N]
WLM-150-G	[Q]MR1-1VL-O-CUGU	[LB2-WS1-14][IX7-FA][OL]
WLM-150-H	[Q]MR2-1VL-CUGU	[LB2-FX3-18][I5-N]
WLM-150-I	[Q]MR2-1VL-CUGU	[LB2-WS1-14][IX7-FA]
WLM-150-J	[Q]MR2-1VL-CUGU	[LF3-FX3-18][I8-N]
WLM-150-K	[T][Q]M2-1VL-CUGU	[LB2-FX3-18][I5-N]
WLM-150-L	[T][Q]MR2-1VL-CUGU	[LB2-FX3-18][I5-N]

Wilmington - Harbor City - Community Plan Update Zone Change Matrix

Subarea ID	Existing Zone	Proposed Zone
WLM-150-M	MR1-1VL-O-CUGU	[LB2-FX3-18][I5-N][OL]
WLM-150-N	OS-1XL-CUGU	[VF2-FX1-16][OS1-N]
WLM-150-O	OS-1XL-CUGU	[VF2-FX1-16][OS1-N][OL]
WLM-150-P	R1-1XL-CUGU	[VF2-FX1-16][OS1-N]
WLM-150-Q	R1-1XL-O-CUGU	[H1-FY1-12][RG3-1L][OL]
WLM-160-A	[Q]C1-1L	[LM4-SH4-8][CX10-8]
WLM-160-B	[Q]C1-1L	[LM4-SH4-8][CX6-8]
WLM-160-C	[Q]C2-1VL	[LM4-SH4-15][CX8-12]
WLM-160-D	[Q]C2-1VL	[LM4-SH4-8][CX10-8]
WLM-160-E	[Q]C2-1VL	[LM4-SH4-8][CX6-8]
WLM-160-F	[Q]MR1-1VL	[LM4-SH4-9][CX8-12]
WLM-160-G	[Q]R3-1VL	[LN2-MU4-12][RG3-10]
WLM-160-H	[Q]RD1.5-1XL	[VN3-FY1-12][RG3-15]
WLM-170-A	(T)(Q)RAS3-1VL-O-CUGU	[LM3-MU4-11][RX3-8][OL]
WLM-170-B	[Q]C2-1VL-O-CUGU	[LM4-SH4-8][CX6-8][OL]
WLM-170-C	[Q]C2-1VL-O-CUGU	[LM4-SH4-9][CX8-8][OL]

Wilmington - Harbor City - Community Plan Update Zone Change Matrix

Subarea ID	Existing Zone	Proposed Zone
WLM-170-D	[Q]C2-1VL-O	[LM4-SH4-9][CX8-12][OL]
WLM-170-E	[Q]R3-1VL-O-CUGU	[LM3-MU4-12][RG3-8][OL]
WLM-170-F	[Q]RD2-1XL-O-CUGU	[VN3-FY1-12][RG3-20][OL]
WLM-170-G	[T][Q]RAS3-1-O	[LM3-MU4-11][RX3-8][OL]
WLM-170-H	A1-1XL-O	[VF2-FX1-16][OS1-N][OL]
WLM-170-I	OS-1XL-O	[VF2-FX1-16][OS1-N][OL]
WLM-170-J	PF-1XL-O-CUGU	[FWY]
WLM-170-K	PF-1XL-O	[VF2-FX1-16][OS1-N][OL]
WLM-170-L	PF-1XL-O	[VF2-FX1-16][P1-N][OL]
WLM-170-M	R1-1XL-O-CUGU	[H1-FY1-12][RG3-1L][OL]
WLM-180-A	[Q]C2-1VL-O	[LM4-SH4-15][CX6-12][OL]
WLM-180-B	[Q]C2-1VL-O	[LM4-SH4-15][CX6-12][OL]
WLM-180-C	[Q]MR1-1VL-O	[LB2-WS1-14][IX7-FA]
WLM-180-D	[Q]MR1-1VL-O	[LM4-SH4-15][CX6-12][OL]
WLM-180-E	[Q]MR1-1VL	[LB2-FX3-18][I5-N]
WLM-180-F	[Q]MR1-1VL	[LB2-WS1-14][IX7-FA]

Wilmington - Harbor City - Community Plan Update Zone Change Matrix

Subarea ID	Existing Zone	Proposed Zone
WLM-180-G	[Q]R3-1VL	[LN2-MU4-12][RG3-10]
WLM-180-H	[Q]RD1.5-1XL	[VN3-FY1-12][RG3-15]
WLM-180-I	PF-1XL	[VN3-FY1-12][P1-10]
WLM-190-A	[Q]C2-1VL-O	[LM4-SH4-15][CX8-12][OL]
WLM-190-B	[Q]C2-1XL-O	[LM4-SH4-15][CX8-12][OL]
WLM-190-C	[Q]C2-1XL-O	[LN2-MU4-12][RG3-10][OL]
WLM-190-D	[Q]MR1-1VL-O	[H1-FY1-12][RG3-1L][OL]
WLM-190-E	[Q]MR1-1VL-O	[LB2-FX3-18][I5-N]
WLM-190-F	[Q]MR1-1VL-O	[LB2-FX3-18][I5-N][OL]
WLM-190-G	[Q]MR1-1VL	[LB2-FX3-18][I5-N]
WLM-190-H	[Q]R3-1VL-O	[LN2-MU4-12][RG3-10][OL]
WLM-190-I	[Q]R3-1VL	[H1-FY1-12][RG3-1L]
WLM-190-J	R1-1XL-O	[H1-FY1-12][RG3-1L][OL]
WLM-190-K	R1-1XL	[H1-FY1-12][RG3-1L]
WLM-200-A	(Q)RD6-1XL	[H1-FY1-12][RG3-1L]
WLM-200-B	[Q]C1.5-1VL	[LM4-SH4-15][CX8-12]

Wilmington - Harbor City - Community Plan Update Zone Change Matrix

Subarea ID	Existing Zone	Proposed Zone
WLM-200-C	[Q]C1.5-1VL	[LM4-SH4-15][CX8-12]
WLM-200-D	[Q]C2-1VL	[LM4-SH4-15][CX8-12]
WLM-200-E	[Q]R2-1VL	[LM4-SH4-15][CX8-12]
WLM-200-F	[Q]R3-1VL	[LN2-MU4-12][RG3-10]
WLM-200-G	[Q]RD1.5-1VL	[LM4-SH4-15][CX8-12]
WLM-200-H	[Q]RD3-1XL	[VN2-FY1-12][RG3-30]
WLM-200-I	R1-1VL	[LM4-SH4-15][CX8-12]
WLM-200-J	R1-1XL	[H1-FY1-12][P1-1L]
WLM-200-K	R1-1XL	[H1-FY1-12][RG3-1L]
WLM-200-L	R1-1XL	[LM4-SH4-15][CX8-12]
WLM-200-M	R1-1XL	[VN2-FY1-12][RG3-4L]
WLM-200-N	R1-1XL	[VN3-FY1-12][RG3-15]
WLM-210-A	(T)(Q)M1-1VL	[LM4-SH4-8][CX6-10]
WLM-210-B	[Q]C2-1VL	[LM4-SH4-8][CX6-10]
WLM-210-C	[Q]C2-1VL	[LM4-SH4-8][CX6-12]
WLM-210-D	[Q]C2-1VL	[LM4-SH4-8][CX6-8]

Wilmington - Harbor City - Community Plan Update Zone Change Matrix

Subarea ID	Existing Zone	Proposed Zone
WLM-210-E	[Q]M1-1VL	[LB2-WS1-14][IX5-10]
WLM-210-F	[Q]M1-1VL	[LB2-WS1-14][IX7-FA]
WLM-210-G	[Q]M1-1VL	[LM4-SH4-8][CX6-12]
WLM-210-H	[Q]M1-1VL	[LM4-SH4-9][CX8-10]
WLM-210-I	[Q]MR1-1VL	[LB2-WS1-14][IX5-10]
WLM-210-J	[Q]R3-1VL	[LN2-MU4-12][RG3-10]
WLM-210-K	[Q]RD1.5-1XL	[LB2-WS1-14][IX5-10]
WLM-210-L	[Q]RD1.5-1XL	[LN2-MU4-12][RG3-10]
WLM-210-M	[Q]RD1.5-1XL	[VN3-FY1-12][RG3-15]
WLM-210-N	R1-1XL	[H1-FY1-12][RG3-1L]
WLM-210-O	R1-1XL	[H2-FY1-12][RG3-2L]
WLM-210-P	R1-1XL	[LM4-SH4-8][CX6-12]
WLM-210-Q	R1-1XL	[VN2-FY1-12][RG3-3L]
WLM-210-R	R1-1XL	[VN3-FY1-12][RG3-12]
WLM-210-S	R1-1XL	[VN3-FY1-12][RG3-15]
WLM-210-T	R3-1	[LB2-WS1-14][IX5-10]

Wilmington - Harbor City - Community Plan Update Zone Change Matrix

Subarea ID	Existing Zone	Proposed Zone
WLM-210-U	R3-1	[LN2-MU4-12][RG3-10]
WLM-210-V	R3-1	[VN3-FY1-12][RG3-15]
WLM-220-A	[Q]C2-1VL	[LM4-SH4-8][CX6-8]
WLM-220-B	[Q]PF-1XL	[VN2-FY1-12][P1-30]
WLM-220-C	[Q]R2-1XL	[H2-FY1-12][RG3-2L]
WLM-220-D	[Q]R2-1XL	[LN2-MU4-11][RX3-10]
WLM-220-E	[Q]R3-1VL	[H2-FY1-12][RG3-2L]
WLM-220-F	[Q]R3-1VL	[LM4-SH4-8][CX6-10]
WLM-220-G	[Q]R3-1VL	[LM4-SH4-8][CX6-8]
WLM-220-H	[Q]R3-1VL	[LN2-MU4-11][RX3-10]
WLM-220-I	[Q]R3-1VL	[LN2-MU4-12][RG3-10]
WLM-220-J	[Q]R3-1VL	[VN3-FY1-12][RG3-15]
WLM-220-K	[Q]R3-1XL	[LM4-SH4-8][CX6-10]
WLM-220-L	[Q]RD1.5-1XL	[LM4-SH4-8][P1-10]
WLM-220-M	[Q]RD1.5-1XL	[VN3-FY1-12][RG3-15]
WLM-220-N	[Q]RD2-1XL	[LM4-SH4-8][CX6-10]

Wilmington - Harbor City - Community Plan Update Zone Change Matrix

Subarea ID	Existing Zone	Proposed Zone
WLM-220-O	[Q]RD2-1XL	[LN2-MU4-12][RG3-10]
WLM-220-P	[Q]RD2-1XL	[VN3-FY1-12][RG3-20]
WLM-220-Q	R2-1VL	[LN2-MU4-12][RG3-10]
WLM-220-R	R2-1XL	[H2-FY1-12][RG3-2L]
WLM-220-S	R2-1XL	[LN2-MU4-11][RX3-10]
WLM-220-T	R2-1XL	[LN2-MU4-12][RG3-10]
WLM-220-U	R2-1XL	[VN2-FY1-12][RG3-4L]
WLM-220-V	RD3-1XL	[VN2-FY1-12][RG3-30]
WLM-230-A	[Q]C1.5-1VL-O-CUGU	[LM4-SH4-9][CX8-12][OL]
WLM-230-B	[Q]C2-1VL-O-CUGU	[LM4-SH4-8][CX6-10][OL]
WLM-230-C	[Q]C2-1VL-O-CUGU	[LM4-SH4-9][CX8-12][OL]
WLM-230-D	[Q]C2-1VL-O-CUGU	[LM4-SH4-9][P1-12][OL]
WLM-230-E	[Q]R2-1VL-O-CUGU	[LM4-SH4-9][CX8-12][OL]
WLM-230-F	[Q]R2-1VL-O-CUGU	[LM4-SH4-9][P1-12][OL]
WLM-230-G	[Q]R2-1XL-O-CUGU	[H2-FY1-12][RG3-2L][OL]
WLM-230-H	[Q]R2-1XL-O-CUGU	[LB2-WS1-14][IX7-FA][OL]

Wilmington - Harbor City - Community Plan Update Zone Change Matrix

Subarea ID	Existing Zone	Proposed Zone
WLM-230-I	OS-1XL-O-CUGU	[VF2-FX1-16][OS1-N][OL]
WLM-230-J	R1-1XL-O-CUGU	[H1-FY1-12][RG3-1L][OL]
WLM-230-K	R1-1XL-O-CUGU	[LM4-SH4-9][CX8-12][OL]
WLM-230-L	R1-1XL-O-CUGU	[LM4-SH4-9][P1-12][OL]
WLM-230-M	R1-1XL-O-HPOZ-CUGU	[H1-FY1-12][RG3-1L][HPOZ-OL]
WLM-230-N	R2-1XL-O-CUGU	[LB2-WS1-14][IX7-FA][OL]
WLM-240-A	(T)[Q]C2-1VL-O-CUGU	[LM4-SH4-8][CX6-10][OL]
WLM-240-B	[Q]C2-1VL-O-CUGU	[LM4-SH4-8][CX6-10][OL]
WLM-240-C	[Q]C2-1VL-O-CUGU	[LM4-SH4-8][CX6-12][OL]
WLM-240-D	[Q]C2-1VL-O-CUGU	[LM4-SH4-9][CX8-12][OL]
WLM-240-E	[Q]C2-2D-O-CUGU	[LM4-SH4-8][CX6-10][OL]
WLM-240-F	[Q]PF-1XL-O-CUGU	[H2-FY1-12][P1-2L][OL]
WLM-240-G	[Q]R3-1VL-O-CUGU	[LN2-MU4-12][RG3-10][OL]
WLM-240-H	[Q]RD1.5-1XL-O-CUGU	[VN3-FY1-12][RG3-15][OL]
WLM-240-I	[Q]RD2-1XL-O-CUGU	[VN3-FY1-12][P1-20][OL]
WLM-240-J	[Q]RD2-1XL-O-CUGU	[VN3-FY1-12][RG3-20][OL]

Wilmington - Harbor City - Community Plan Update Zone Change Matrix

Subarea ID	Existing Zone	Proposed Zone
WLM-240-K	R1-1XL-O-CUGU	[H1-FY1-12][RG3-1L][OL]
WLM-240-L	R1-1XL-O-CUGU	[H2-FY1-12][RG3-2L][OL]
WLM-240-M	R1-1XL-O-CUGU	[VN3-FY1-12][RG3-20][OL]
WLM-250-A	[Q]C1.5-1VL-O-CUGU	[LM4-SH4-8][CX6-10][OL]
WLM-250-B	[Q]C2-1VL-O-CUGU	[LM4-SH4-8][CX6-10][OL]
WLM-250-C	[Q]PF-1XL-O-CUGU	[VN3-FY1-12][P1-20][OL]
WLM-250-D	[Q]RD2-1XL-O-CUGU	[VN3-FY1-12][RG3-20][OL]
WLM-250-E	R1-1XL-O-CUGU	[H1-FY1-12][RG3-1L][OL]
WLM-250-F	R1-1XL-O-CUGU	[H2-FY1-12][RG3-2L][OL]
WLM-260-A	[Q]C1.5-1VL-O-CUGU	[LM4-SH4-9][CX8-12][OL]
WLM-260-B	[Q]C2-1VL-O-CUGU	[LM4-SH4-15][CX8-12][OL]
WLM-260-C	[Q]C2-1VL-O-CUGU	[LM4-SH4-8][CX6-10][OL]
WLM-260-D	[Q]PF-1XL-O-CUGU	[VN3-FY1-11][P1-15][OL]
WLM-260-E	[Q]RD1.5-1XL-O-CUGU	[LM4-SH4-15][CX8-12][OL]
WLM-260-F	[Q]RD1.5-1XL-O-CUGU	[VN3-FY1-11][RX3-15][OL]
WLM-260-G	PF-1XL-O-CUGU	[VN3-FY1-11][P1-15][OL]

Wilmington - Harbor City - Community Plan Update Zone Change Matrix

Subarea ID	Existing Zone	Proposed Zone
WLM-260-H	R1-1XL-O-CUGU	[H1-FY1-12][RG3-1L][OL]
WLM-260-I	R1-1XL-O-CUGU	[LM4-SH4-8][CX6-10][OL]
WLM-260-J	R1-1XL-O#-CUGU	[H1-FY1-12][RG3-1L][OL]
WLM-270-A	[Q]C1.5-1VL-CUGU	[LM4-SH4-8][CX6-10]
WLM-270-B	[Q]C1.5-1VL-O-CUGU	[LM4-SH4-8][CX6-10][OL]
WLM-270-C	[Q]C2-1VL-CUGU	[LM4-SH4-9][CX8-12]
WLM-270-D	[Q]C2-1VL-O-CUGU	[LM4-SH4-8][CX6-10][OL]
WLM-270-E	[Q]C2-1VL-O-CUGU	[LM4-SH4-8][CX6-8][OL]
WLM-270-F	[Q]C2-1VL-O-CUGU	[LM4-SH4-9][CX8-12][OL]
WLM-270-G	PF-1XL-O-CUGU	[FWY]
WLM-270-H	PF-1XL-O-CUGU	[LB2-WS1-14][IX7-FA][OL]
WLM-270-I	R1-1XL-CUGU	[H1-FY1-12][RG3-1L]
WLM-270-J	R1-1XL-CUGU	[VN2-FY1-12][RG3-3L]
WLM-270-K	R1-1XL-CUGU	[VN2-FY1-12][RG3-4L]
WLM-270-L	R1-1XL-CUGU	[VN3-FY1-11][RX3-15]
WLM-270-M	R1-1XL-O-CUGU	[H1-FY1-12][RG3-1L][OL]

Wilmington - Harbor City - Community Plan Update Zone Change Matrix

Subarea ID	Existing Zone	Proposed Zone
WLM-270-N	R1-1XL-O-CUGU	[LM4-SH4-8][CX6-10][OL]
WLM-270-O	R1-1XL-O-CUGU	[LM4-SH4-8][CX6-8][OL]
WLM-270-P	R1-1XL-O-CUGU	[VN2-FY1-12][RG3-4L][OL]
WLM-270-Q	R1-1XL-O-CUGU	[VN3-FY1-11][RX3-15][OL]
WLM-280-A	(T)[Q]C2-1XL-O-CUGU	[LM4-SH4-8][CX8-10][OL]
WLM-280-B	[Q]C1-1VL-O-CUGU	[LM4-SH4-9][CX8-12][OL]
WLM-280-C	[Q]C1.5-1VL-O-CUGU	[LM4-SH4-9][CX8-12][OL]
WLM-280-D	[Q]C2-1VL-O-CUGU	[LM4-SH4-8][CX6-10][OL]
WLM-280-E	[Q]PF-1XL-O-CUGU	[H1-FY1-12][P1-1L][OL]
WLM-280-F	[Q]PF-1XL-O-CUGU	[LM4-SH4-9][P1-12][OL]
WLM-280-G	[Q]PF-1XL-O-CUGU	[VN3-FY1-12][P1-15][OL]
WLM-280-H	[Q]R2-1XL-O-CUGU	[H2-FY1-12][RG3-2L][OL]
WLM-280-I	[Q]RD1.5-1XL-O-CUGU	[VN3-FY1-12][RG3-15][OL]
WLM-280-J	[Q]RD4-1XL-O-CUGU	[VN2-FY1-12][RG3-30][OL]
WLM-280-K	MR1-1VL-O-CUGU	[LB2-FX3-18][I5-N][OL]
WLM-280-L	PF-1VL-CUGU	[H1-FY1-12][P1-1L]

Wilmington - Harbor City - Community Plan Update Zone Change Matrix

Subarea ID	Existing Zone	Proposed Zone
WLM-280-M	R1-1XL-CUGU	[H1-FY1-12][RG3-1L]
WLM-280-N	R1-1XL-O-CUGU	[H1-FY1-12][RG3-1L][OL]
WLM-280-O	R1-1XL-O-CUGU	[LM4-SH4-9][CX8-12][OL]
WLM-290-A	[Q]C2-1VL-O-CUGU	[LM4-SH4-9][CX8-12][OL]
WLM-290-B	[Q]C2-2D-O-CUGU	[LM4-SH4-8][CX6-10][OL]
WLM-290-C	[Q]R2-1XL-O-CUGU	[H2-FY1-12][RG3-2L][OL]
WLM-290-D	[Q]RD1.5-1XL-O-CUGU	[VN3-FY1-12][RG3-15][OL]
WLM-290-E	[Q]RD3-1XL-O-CUGU	[H2-FY1-12][RG3-2L][OL]
WLM-290-F	[Q]RD3-1XL-O-CUGU	[VN2-FY1-12][RG3-30][OL]
WLM-290-G	[Q]RD3-1XL-O-CUGU	[VN3-FY1-12][RG3-15][OL]
WLM-290-H	[T][Q]RD5-1XL-O-CUGU	[VN2-FY1-12][P1-4L][OL]
WLM-290-I	OS-1XL-O-CUGU	[VF2-FX1-16][OS1-N][OL]
WLM-290-J	R1-1XL-O-CUGU	[H1-FY1-12][RG3-1L][OL]
WLM-290-K	R1-1XL-O-CUGU	[VF2-FX1-16][OS1-N][OL]
WLM-290-L	R1-1XL-O-CUGU	[VN2-FY1-12][RG3-4L][OL]
WLM-290-M	R2-1XL-O-CUGU	[H2-FY1-12][RG3-2L][OL]

Wilmington - Harbor City - Community Plan Update Zone Change Matrix

Subarea ID	Existing Zone	Proposed Zone
WLM-290-N	RD6-1XL-O-CUGU	[H1-FY1-12][RG3-1L][OL]
WLM-290-O	RD6-1XL-O-CUGU	[H2-FY1-12][RG3-2L][OL]
WLM-290-P	RD6-1XL-O-CUGU	[VF2-FX1-16][OS1-N][OL]
WLM-290-Q	RD6-1XL-O-CUGU	[VN3-FY1-12][RG3-15][OL]
WLM-300-A	(T)(Q)RU-1XL-O-CUGU	[H1-FY1-12][RG3-1L][OL]
WLM-300-B	[Q]C1-1VL-CUGU	[LM4-SH4-15][CX8-12]
WLM-300-C	[Q]C1-1VL-O-CUGU	[LM4-SH4-15][CX8-12][OL]
WLM-300-D	[Q]C2-1VL-O-CUGU	[LM4-SH4-15][CX8-12][OL]
WLM-300-E	[Q]MR1-1VL-O-CUGU	[LB2-WS1-14][IX5-15][OL]
WLM-300-F	[Q]MR2-1VL-CUGU	[LB2-FX3-18][I5-N]
WLM-300-G	[Q]MR2-1VL-CUGU	[LB2-WS1-14][IX5-15]
WLM-300-H	[Q]MR2-1VL-CUGU	[LB2-WS1-14][P1-15]
WLM-300-I	[Q]MR2-1XL-CUGU	[LM4-SH4-9][CX8-10]
WLM-300-J	[Q]PF-1XL-O-CUGU	[VN3-FY1-12][P1-15][OL]
WLM-300-K	[Q]R2-1XL-CUGU	[H2-FY1-12][RG3-2L]
WLM-300-L	[Q]R2-1XL-O-CUGU	[H2-FY1-12][RG3-2L][OL]

Wilmington - Harbor City - Community Plan Update Zone Change Matrix

Subarea ID	Existing Zone	Proposed Zone
WLM-300-M	[Q]R2-1XL-O-CUGU	[LB2-WS1-14][IX7-FA][OL]
WLM-300-N	[Q]R2-1XL-O-CUGU	[VN3-FY1-12][RG3-15][OL]
WLM-300-O	[Q]RD3-1XL-O-CUGU	[VN2-FY1-12][RG3-30][OL]
WLM-300-P	[T][Q]RD2-1XL-O-CUGU	[VN3-FY1-12][RG3-20][OL]
WLM-300-Q	OS-1XL-O-CUGU	[VF2-FX1-16][OS1-N][OL]
WLM-300-R	PF-1XL-O-CUGU	[VN3-FY1-12][P1-15][OL]
WLM-300-S	R1-1XL-O-CUGU	[H1-FY1-12][RG3-1L][OL]
WLM-300-T	R1-1XL-O-CUGU	[H2-FY1-12][RG3-2L][OL]
WLM-300-U	R1-1XL-O-CUGU	[VF2-FX1-16][OS1-N][OL]
WLM-300-V	R1-1XL-O-CUGU	[VN2-FY1-12][RG3-3L][OL]
WLM-300-W	R1-1XL-O-CUGU	[VN2-FY1-12][RG3-4L][OL]
WLM-300-X	R1-1XL-O-CUGU	[VN3-FY1-11][RX3-15][OL]
WLM-300-Y	R2-1XL-O-CUGU	[H2-FY1-12][RG3-2L][OL]
WLM-300-Z	R2-1XL-O-CUGU	[LB2-WS1-14][IX7-FA][OL]
WLM-310-A	[Q]C2-1VL-O-CUGU	[LM4-SH4-15][CX8-12][OL]
WLM-310-B	[Q]C2-1VL-O-CUGU	[LM4-SH4-8][CX6-10][OL]

Wilmington - Harbor City - Community Plan Update Zone Change Matrix

Subarea ID	Existing Zone	Proposed Zone
WLM-310-C	[Q]C2-1VL-O-CUGU	[LM4-SH4-8][CX6-8][OL]
WLM-310-D	[Q]R2-1VL-O-CUGU	[LM4-SH4-9][CX8-12][OL]
WLM-310-E	[Q]RD1.5-1XL-O-CUGU	[LM4-SH4-15][CX8-12][OL]
WLM-310-F	[Q]RD1.5-1XL-O-CUGU	[VN3-FY1-11][RX3-15][OL]
WLM-310-G	PF-1XL-O-CUGU	[FWY]
WLM-310-H	PF-1XL-O-CUGU	[LM4-SH4-9][P1-12][OL]
WLM-310-I	R1-1XL-CUGU	[H1-FY1-12][RG3-1L]
WLM-310-J	R1-1XL-O-CUGU	[H1-FY1-12][RG3-1L][OL]
WLM-310-K	R1-1XL-O-CUGU	[LB2-WS1-14][IX7-FA][OL]
WLM-310-L	R1-1XL-O-CUGU	[LM4-SH4-9][CX8-12][OL]
WLM-310-M	R1-1XL-O-CUGU	[VN3-FY1-11][RX3-15][OL]
WLM-320-A	[Q]C2-1VL-O-CUGU	[LM4-SH4-8][CX6-10][OL]
WLM-320-B	[Q]C2-1VL-O-CUGU	[LM4-SH4-9][CX8-12][OL]
WLM-320-C	[Q]PF-1XL-O-CUGU	[VN3-FY1-12][P1-15][OL]
WLM-320-D	[Q]R3-1VL-O-CUGU	[LN2-MU4-12][RG3-10][OL]
WLM-320-E	[Q]RD1.5-1XL-O-CUGU	[VN3-FY1-12][RG3-15][OL]

Wilmington - Harbor City - Community Plan Update Zone Change Matrix

Subarea ID	Existing Zone	Proposed Zone
WLM-320-F	[Q]RD1.5-1XL-O-CUGU	[VN3-FY1-12][RG3-20][OL]
WLM-320-G	[Q]RD2-1XL-O-CUGU	[VN3-FY1-12][RG3-20][OL]
WLM-320-H	M2-1VL-O	[LB2-WS1-14][IX7-FA][OL]
WLM-320-I	OS-1-O	[VF2-FX1-16][OS1-N][OL]
WLM-320-J	R1-1XL-O-CUGU	[H1-FY1-12][RG3-1L][OL]
WLM-320-K	R1-1XL-O-CUGU	[LM4-SH4-8][CX6-10][OL]
WLM-320-L	R1-1XL-O-CUGU	[VN3-FY1-12][P1-15][OL]
WLM-320-M	R1-1XL-O-CUGU	[VN3-FY1-12][RG3-15][OL]
WLM-320-N	R2-1VL-O-CUGU	[LN2-MU4-12][RG3-10][OL]
WLM-330-A	[Q]C2-1VL-O-CUGU	[LM4-SH4-8][CX6-10][OL]
WLM-330-B	[Q]C2-1VL-O-CUGU	[LM4-SH4-9][CX8-12][OL]
WLM-330-C	[Q]C2-2D-O-CUGU	[LM4-CC1-8][CX6-10][OL-CD]
WLM-330-D	[Q]C2-2D-O-CUGU	[LM4-SH4-8][CX6-10][OL]
WLM-330-E	[Q]RD1.5-1XL-O-CUGU	[VN3-FY1-12][RG3-15][OL]
WLM-330-F	[Q]RD2-1XL-O-CUGU	[VN3-FY1-12][RG3-20][OL]
WLM-340-A	[Q]C2-1VL-CUGU	[LM4-SH4-8][CX6-10]

Wilmington - Harbor City - Community Plan Update Zone Change Matrix

Subarea ID	Existing Zone	Proposed Zone
WLM-340-B	[Q]C2-1VL-O-CUGU	[LM4-SH4-8][CX6-10][OL]
WLM-340-C	[Q]C2-1VL-O-CUGU	[LM4-SH4-9][CX8-12][OL]
WLM-340-D	[Q]C2-2D-CUGU	[LM4-CC1-8][CX6-10][CD]
WLM-340-E	[Q]C2-2D-O-CUGU	[LM4-CC1-8][CX6-10][OL-CD]
WLM-340-F	[Q]C2-2D-O-CUGU	[LM4-SH4-8][CX6-10][OL]
WLM-340-G	[Q]MR1-1VL-O-CUGU	[LM4-SH4-9][CX8-12][OL]
WLM-340-H	[Q]RD1.5-1XL-O-CUGU	[LM4-SH4-9][CX8-12][OL]
WLM-340-I	[Q]RD1.5-1XL-O-CUGU	[VN3-FY1-11][P1-15][OL]
WLM-340-J	[Q]RD1.5-1XL-O-CUGU	[VN3-FY1-11][RX3-15][OL]
WLM-340-K	[Q]RD1.5-1XL-O-CUGU	[VN3-FY1-12][RG3-15][OL]
WLM-340-L	[T][Q]C2-1VL-O-CUGU	[LM4-SH4-8][CX6-10][OL]
WLM-350-A	[Q]C2-1VL-O-CUGU	[LM4-SH4-9][CX8-12][OL]
WLM-350-B	[Q]R3-1VL-O-CUGU	[LN2-MU4-12][RG3-10][OL]
WLM-350-C	[Q]RD1.5-1XL-O-CUGU	[LM4-SH4-9][CX8-12][OL]
WLM-350-D	[Q]RD1.5-1XL-O-CUGU	[VN3-FY1-12][RG3-15][OL]
WLM-350-E	R1-1XL-O-CUGU	[H1-FY1-12][RG3-1L][OL]

Wilmington - Harbor City - Community Plan Update Zone Change Matrix

Subarea ID	Existing Zone	Proposed Zone
WLM-350-F	R1-1XL-O-CUGU	[H2-FY1-12][RG3-2L][OL]
WLM-360-A	[Q]C1-1VL-O-CUGU	[LM4-SH4-9][CX8-12][OL]
WLM-360-AA	OS-1XL-O-CUGU	[VF2-FX1-16][OS1-N][OL]
WLM-360-B	[Q]C1.5-1VL-CUGU	[LM4-SH4-9][CX8-12][OL]
WLM-360-BB	PF-1D	[LM4-SH4-9][P1-12]
WLM-360-C	[Q]C1.5-1VL-O-CUGU	[LM4-SH4-9][CX8-12][OL]
WLM-360-CC	PF-1XL-O-CUGU	[LM4-SH4-8][P1-12][OL]
WLM-360-D	[Q]C2-1VL-CUGU	[LM4-SH4-8][CX6-10]
WLM-360-DD	R1-1XL-O-CUGU	[H1-FY1-12][RG3-1L][OL]
WLM-360-E	[Q]C2-1VL-O-CUGU	[LM4-CC1-8][CX6-10][OL-CD]
WLM-360-EE	R1-1XL-O-CUGU	[H2-FY1-12][RG3-2L][OL]
WLM-360-F	[Q]C2-1VL	[LM4-SH4-9][CX8-12]
WLM-360-FF	R1-1XL-O-CUGU	[LM4-SH4-8][CX6-12][OL]
WLM-360-G	[Q]CM-1VL-O-CUGU	[LM4-CC1-8][CX6-10][OL]
WLM-360-GG	R1-1XL-O-CUGU	[VN2-FY1-12][RG3-3L][OL]
WLM-360-H	[Q]CM-1VL-O	[LM4-CC1-8][CX6-10][OL-IHR]

Wilmington - Harbor City - Community Plan Update Zone Change Matrix

Subarea ID	Existing Zone	Proposed Zone
WLM-360-HH	R1-1XL-O-CUGU	[VN2-FY1-12][RG3-4L][OL]
WLM-360-I	[Q]CM-1VL-O	[LM4-CC1-8][CX6-10][OL]
WLM-360-II	R1-1XL-O-CUGU	[VN3-FY1-11][P1-15][OL]
WLM-360-J	[Q]CM-1VL-O	[LM4-SH4-8][CX6-10][OL]
WLM-360-K	[Q]M1-1VL-O	[LB2-WS1-14][IX7-FA][OL-IHR]
WLM-360-L	[Q]M1-1VL-O	[LB2-WS1-14][IX7-FA][OL]
WLM-360-M	[Q]M3-1D	[LM4-SH4-9][P1-12]
WLM-360-N	[Q]MR1-1VL-O-CUGU	[LB2-WS1-14][IX5-15][OL-IHR]
WLM-360-O	[Q]MR1-1VL-O-CUGU	[LB2-WS1-14][IX5-15][OL]
WLM-360-P	[Q]MR1-1VL-O-CUGU	[LM4-SH4-8][CX6-10][OL]
WLM-360-Q	[Q]MR1-1VL-O-CUGU	[VN3-FY1-12][RG3-15][OL]
WLM-360-R	[Q]R3-1VL-O-CUGU	[LN2-MU4-12][RG3-10][OL]
WLM-360-S	[Q]RD1.5-1XL-O-CUGU	[LM4-SH4-9][CX8-12][OL-IHR]
WLM-360-T	[Q]RD1.5-1XL-O-CUGU	[LM4-SH4-9][CX8-12][OL]
WLM-360-U	[Q]RD1.5-1XL-O-CUGU	[VN3-FY1-11][P1-15][OL]
WLM-360-V	[Q]RD1.5-1XL-O-CUGU	[VN3-FY1-11][RX3-15][OL]

Wilmington - Harbor City - Community Plan Update Zone Change Matrix

Subarea ID	Existing Zone	Proposed Zone
WLM-360-W	[Q]RD1.5-1XL-O-CUGU	[VN3-FY1-12][RG3-15][OL]
WLM-360-X	M2-1VL-O	[LB2-WS1-14][IX7-FA][OL]
WLM-360-Y	M3-1D	[LB2-WS1-14][IX7-FA]
WLM-360-Z	OS-1-O	[VF2-FX1-16][OS1-N][OL]
WLM-370-A	[Q]C1.5-1VL-O-CUGU	[LM4-SH4-8][CX6-10][OL]
WLM-370-B	[Q]C2-1VL-O-CUGU	[LM4-SH4-9][CX8-12][OL]
WLM-370-C	[Q]RD1.5-1XL-O-CUGU	[LM4-SH4-9][CX8-12][OL]
WLM-370-D	[Q]RD1.5-1XL-O-CUGU	[VN3-FY1-12][RG3-10][OL]
WLM-370-E	[Q]RD1.5-1XL-O-CUGU	[VN3-FY1-12][RG3-15][OL]
WLM-370-F	[Q]RD2-1XL-O-CUGU	[VN3-FY1-12][RG3-20][OL]
WLM-380-A	(T)(Q)C2-1VL-O	[LM4-SH4-8][CX6-8][OL]
WLM-380-B	(T)(Q)R3-1-O	[LM3-MU4-12][RG3-8][OL]
WLM-380-C	[Q]C2-1VL-O-CUGU	[FWY]
WLM-380-D	[Q]C2-1VL-O-CUGU	[LM4-SH4-8][CX6-8][OL]
WLM-380-E	[Q]C2-1VL-O	[LM4-SH4-8][CX6-8][OL]
WLM-380-F	[Q]CR-1VL-O	[LM4-SH4-8][CX6-8][OL]

Wilmington - Harbor City - Community Plan Update Zone Change Matrix

Subarea ID	Existing Zone	Proposed Zone
WLM-380-G	[Q]MR1-1VL-O	[LB2-WS1-14][IX5-10][OL]
WLM-380-H	[Q]MR1-1VL-O	[LM4-SH4-8][CX6-12][OL]
WLM-380-I	[Q]MR1-1VL-O	[LM4-SH4-8][CX6-8][OL]
WLM-380-J	[Q]MR1-1VL-O	[VF2-FX1-16][OS1-N][OL]
WLM-380-K	[Q]P-1VL-O	[LM4-SH4-8][CX6-8][OL]
WLM-380-L	[Q]RD1.5-1VL-O	[LM4-SH4-8][CX6-8][OL]
WLM-380-M	[Q]RD1.5-1XL-O	[LM4-SH4-8][CX6-8][OL]
WLM-380-N	[Q]RD1.5-1XL-O	[LN2-MU4-12][RG3-10][OL]
WLM-380-O	[Q]RD1.5-1XL-O	[VF2-FX1-16][OS1-N][OL]
WLM-380-P	[Q]RD1.5-1XL-O	[VN3-FY1-12][RG3-15][OL]
WLM-380-Q	[Q]RD2-1XL-CUGU	[VN3-FY1-12][RG3-20]
WLM-380-R	[Q]RD2-1XL-CUGU	[VN3-FY1-12][RG3-20][OL]
WLM-380-S	[Q]RD2-1XL-O-CUGU	[VN3-FY1-12][RG3-20][OL]
WLM-380-T	A1-1XL-O	[VF2-FX1-16][OS1-N][OL]
WLM-380-U	OS-1XL-O	[VF2-FX1-16][OS1-N][OL]
WLM-380-V	PF-1XL-O-CUGU	[FWY]

Wilmington - Harbor City - Community Plan Update Zone Change Matrix

Subarea ID	Existing Zone	Proposed Zone
WLM-380-W	R1-1XL-O-CUGU	[H1-FY1-12][RG3-1L][OL]
WLM-390-A	(T)(Q)R2-1XL	[VN3-FY1-11][RX3-20]
WLM-390-B	[Q]C2-1VL	[LM4-SH4-15][CX8-12]
WLM-390-C	[Q]C2-1VL	[LM4-SH4-8][CX6-8]
WLM-390-D	[Q]CR-1VL	[LM4-SH4-15][CX8-12]
WLM-390-E	[Q]MR1-1VL-O	[LB2-FX3-18][I5-N][OL]
WLM-390-F	[Q]MR1-1VL-O	[LN2-MU4-12][P1-10][OL]
WLM-390-G	[Q]PF-1XL-O	[LN2-MU4-12][P1-10][OL]
WLM-390-H	[Q]R3-1VL-O	[LN2-MU4-12][RG3-10][OL]
WLM-390-I	[Q]R3-1VL	[LM4-SH4-8][CX6-10]
WLM-390-J	[Q]R3-1VL	[LM4-SH4-15][CX8-12]
WLM-390-K	[Q]R3-1VL	[LN2-MU4-12][RG3-10]
WLM-390-L	[Q]RD1.5-1XL	[LM4-SH4-8][CX6-10]
WLM-390-M	[Q]RD1.5-1XL	[VN3-FY1-12][RG3-15]
WLM-390-N	C1-1VL	[LM4-SH4-9][CX8-8]
WLM-390-O	OS-1XL	[VF2-FX1-16][OS1-N]

Wilmington - Harbor City - Community Plan Update Zone Change Matrix

Subarea ID	Existing Zone	Proposed Zone
WLM-390-P	R1-1XL-O	[H1-FY1-12][RG3-1L][OL]
WLM-390-Q	R1-1XL	[H1-FY1-12][RG3-1L]
WLM-390-R	R2-1XL	[H2-FY1-12][RG3-2L]
WLM-390-S	R2-1XL	[VN3-FY1-11][RX3-20]
WLM-400-A	[Q]M3-1	[LF3-FX3-18][I8-N]
WLM-400-B	M3-1VL	[LF3-FX3-18][I8-N]
WLM-400-C	OS-1XL	[VF2-FX1-16][OS1-N]
WLM-410-A	(T)(Q)CM-1VL	[LB2-WS1-14][IX5-10]
WLM-410-B	[Q]C1.5-1VL	[LM4-SH4-15][CX8-12]
WLM-410-C	[Q]C2-1VL	[LM4-SH4-15][CX8-12]
WLM-410-D	[Q]C2-1VL	[LM4-SH4-8][CX6-8]
WLM-410-E	[Q]MR1-1VL	[LB2-WS1-14][IX5-10]
WLM-410-F	[Q]MR1-1VL	[LM4-SH4-8][CX6-8]
WLM-410-G	[Q]R2-1XL	[H2-FY1-12][RG3-2L]
WLM-410-H	[Q]R2-1XL	[LN2-MU4-12][RG3-10]
WLM-410-I	[Q]R3-1VL	[LM4-SH4-15][CX8-12]

Wilmington - Harbor City - Community Plan Update Zone Change Matrix

Subarea ID	Existing Zone	Proposed Zone
WLM-410-J	[Q]R3-1VL	[LN2-MU4-12][RG3-10]
WLM-410-K	[Q]RD1.5-1XL	[LM4-SH4-8][CX6-8]
WLM-410-L	[Q]RD1.5-1XL	[LN2-MU4-12][RG3-10]
WLM-410-M	[Q]RD1.5-1XL	[VN3-FY1-12][RG3-15]
WLM-410-N	[T][Q]RD1.5-1XL	[VN3-FY1-12][RG3-15]
WLM-410-O	R1-1XL	[H1-FY1-12][RG3-1L]
WLM-410-P	R1-1XL	[H2-FY1-12][RG3-2L]
WLM-410-Q	R1-1XL	[LM4-SH4-15][CX8-12]
WLM-410-R	R2-1XL	[H2-FY1-12][RG3-2L]
WLM-420-A	[Q]C2-1VL-O-CUGU	[LM4-SH4-9][CX8-12][OL]
WLM-420-B	[Q]M1-1VL-O-CUGU	[LB2-FX3-18][I5-N][OL]
WLM-420-C	[Q]M2-1VL-CUGU	[LB2-FX3-18][I5-N]
WLM-420-D	[Q]M3-1	[LF3-FX3-18][I8-N]
WLM-420-E	[Q]M3-1VL-O-CUGU	[LB2-FX3-18][I5-N][OL]
WLM-420-F	[Q]M3-1VL-O-CUGU	[LB2-FX3-18][I5-N][OL]
WLM-420-G	[Q]RD1.5-1XL-O-CUGU	[VN3-FY1-12][RG3-15][OL]

Wilmington - Harbor City - Community Plan Update Zone Change Matrix

Subarea ID	Existing Zone	Proposed Zone
WLM-420-H	M2-1VL	[LB2-FX3-18][I5-N]
WLM-420-I	M2-1VL	[LF3-FX3-18][I8-N]
WLM-420-J	M3-1VL	[LF3-FX3-18][I8-N]
WLM-420-K	PF-1XL-O-CUGU	[FWY]
WLM-420-L	PF-1XL-O	[FWY]
WLM-420-M	PF-1XL	[FWY]
WLM-420-N	R1-1XL-O-CUGU	[H1-FY1-12][RG3-1L][OL]
WLM-420-O	R1-1XL-O-CUGU	[LF3-FX3-18][P1-N][OL]
WLM-430-A	(Q)C2-2	[LM4-SH4-9][CX8-8]
WLM-430-B	OS-1XL	[VF2-FX1-16][OS1-N]
WLM-430-C	OS-1XL	[VN2-FY1-11][RX3-40]
WLM-430-D	PVSP	[VN2-FY1-12][RG3-40][PVSP]
WLM-430-E	R1-1VL	[LM3-MU4-12][RG3-8]
WLM-430-F	R1-1VL	[LM4-SH4-9][CX8-8]
WLM-430-G	R1-1XL	[VN2-FY1-11][RX3-40]
WLM-430-H	RD6-1XL	[VN2-FY1-11][RX3-40]