



# Housing Element 2013-2021 Appendices

Adopted December 3, 2013

CPC-2013-1318-GPA

August 2014

THIS PAGE IS INTENTIONALLY LEFT BLANK

LOS ANGELES DEPARTMENT OF CITY PLANNING

**THE LOS ANGELES**  
**HOUSING**  
**ELEMENT**



## TABLE OF CONTENTS

- A. City of Los Angeles Inventory of Affordable Housing Units
- B. City of Los Angeles Expiration of Affordable Housing Unit Restrictions Analysis
- C. City of Los Angeles At-Risk/Expiring Affordable Housing Inventory
- D. List of Qualified Non-Profit Housing Development Entities
- E. Generalized Summary of Zoning Regulations
- F. Summaries of City Planning Case Filing Fees
- G. Coastal Zone Data 1982-2012
- H. Inventory and Maps of Parcels Available for Housing by Community Planning Area
- I. Review of 2006-2014 Housing Element
- J. Lead Agencies
- K. Census Map Annex

THIS PAGE IS INTENTIONALLY LEFT BLANK

# City of Los Angeles Inventory of Affordable Housing Units

Appendix A








Primary Funding Source/Assistance Type Description	Properties	Total Units	"Restricted/ Assisted Units"
California Housing and Community Development Multifamily Housing Programs (HCD)	15	425	393
California Housing Finance Agency Multifamily Housing Programs (CalHFA)	20	1,919	1,811
California Low-Income Housing Tax Credit Program (LIHTC)	508	26,390	23,171
California Statewide Communities Development Authority (CSCDA) Multifamily Housing Programs	1	136	28
City of Los Angeles Land Use Restrictions	29	2,400	493
City of Los Angeles Land Use Restrictions - Density Bonus	110	4,145	821
City of Los Angeles Land Use Restrictions - Mello Act	7	75	73
Community Redevelopment Agency of the City of Los Angeles Housing Programs (CRA/LA)	371	15,925	13,041
Housing Authority of the City of Los Angeles (HACLA) - Moderate Rehabilitation Program (MRP)	10	127	117
Housing Authority of the City of Los Angeles (HACLA) - Project-Based Voucher Program (PBV)	1	525	459
Housing Authority of the City of Los Angeles (HACLA) - Public Housing	69	7,216	7,203
Housing Authority of the City of Los Angeles (HACLA) - Shelter Plus Care Program (SPC)	3	61	59
HUD Project-Based Section 8 Rental Assistance (PBRA)	256	11,300	11,135
HUD Section 202 Supportive Housing for the Elderly	7	799	551
HUD Section 202/811 – Project Rental Assistance Contract (PRAC)	14	204	189
HUD Section 202/811 Non-profit Elderly and Handicapped Mortgage Program	29	1,419	1,403
HUD Section 221 (D)(3) Assisted Mortgage Program	5	114	114
HUD Section 236 (J)(1) Assisted Mortgage Insurance Program	39	1,503	1,498
Los Angeles Housing and Community Investment Department (HCIDLA) - Earthquake (EQ)	90	2,191	707
Los Angeles Housing and Community Investment Department (HCIDLA) - Major Projects (MP)	135	5,114	4,193
Los Angeles Housing and Community Investment Department (HCIDLA) - Multifamily Housing Bond Financing Program (MHBFP)	18	1,744	1,238
Los Angeles Housing and Community Investment Department (HCIDLA) - Multifamily Rehab Program (EHOP)	15	59	59
Los Angeles Housing and Community Investment Department (HCIDLA) - Neighborhood Preservation Program (NPP)	12	203	152
<b>Total</b>	<b>1,764</b>	<b>83,994</b>	<b>68,908</b>

THIS PAGE IS INTENTIONALLY LEFT BLANK



# City of Los Angeles Expiration of Affordable Housing Unit Restrictions Analysis

Appendix B





Primary Funding Source/Assistance Type Description	Oct 1, 2013 to Sept 30, 2018	Oct 1, 2018 to Sept 30, 2023	Units Expiring after Oct 1, 2023
California Housing and Community Development Multifamily Housing Programs (HCD)	213	130	50
California Housing Finance Agency Multifamily Housing Programs (CalHFA)	282	540	989
California Low-Income Housing Tax Credit Program (LIHTC)	20	576	22575
California Statewide Communities Development Authority (CSCDA) Multifamily Housing Programs			28
City of Los Angeles Land Use Restrictions	32	47	414
City of Los Angeles Land Use Restrictions - Density Bonus	56	43	722
City of Los Angeles Land Use Restrictions - Mello Act	2		71
Community Redevelopment Agency of the City of Los Angeles Housing Programs (GRA/LA)	4151	1927	6963
Housing Authority of the City of Los Angeles (HACLA) - Moderate Rehabilitation Program (MRP)	117		
Housing Authority of the City of Los Angeles (HACLA) - Project-Based Voucher Program (PBV)		459	
Housing Authority of the City of Los Angeles (HACLA) - Public Housing			7203
Housing Authority of the City of Los Angeles (HACLA) - Shelter Plus Care Program (SPC)	59		
HUD Project-Based Section 8 Rental Assistance (PBRA)	8307	270	2558
HUD Section 202 Supportive Housing for the Elderly	208	159	184
HUD Section 202/811 – Project Rental Assistance Contract (PRAC)	120	69	
HUD Section 202/811 Non-profit Elderly and Handicapped Mortgage Program	93	217	1093
HUD Section 221 (D)(3) Assisted Mortgage Program	114		
HUD Section 236 (J)(1) Assisted Mortgage Insurance Program	1383	40	75
Los Angeles Housing and Community Investment Department (HCIDLA) - Earthquake (EQ)	46		661
Los Angeles Housing and Community Investment Department (HCIDLA) - Major Projects (MP)			4193
Los Angeles Housing and Community Investment Department (HCIDLA) - Multifamily Housing Bond Financing Program (MHBFP)	80	18	1140
Los Angeles Housing and Community Investment Department (HCIDLA) - Multifamily Rehab Program (EHOP)	50	4	5
Los Angeles Housing and Community Investment Department (HCIDLA) - Neighborhood Preservation Program (NPP)	21	35	96
<b>Total</b>	<b>15354</b>	<b>4534</b>	<b>49020</b>

THIS PAGE IS INTENTIONALLY LEFT BLANK

# City of Los Angeles At-Risk/Expiring Affordable Housing Inventory

Appendix C



Name Of Project	Address	Primary Funding Source/ Assistance Type Description	Primary Expiration Date	Total Units	Restricted/ Assisted Units	Target Group (Senior)	Type of Conversion Risk
Casa Wabash	3168 E. Wabash Ave.	HUD Project-Based Section 8 Rental Assistance (PBRA)	11/29/07	14	14	No	Rental Subsidy Termination
Leo Hotel (Part II)	531 S. San Julian	Housing Authority of the City of Los Angeles (HACLA) - Shelter Plus Care Program (SPC)	10/31/08	35	35	No	Rental Subsidy Termination
Crossroads Village	1925 W. Washington Blvd.	Housing Authority of the City of Los Angeles (HACLA) - Shelter Plus Care Program (SPC)	9/30/10	22	20	No	Rental Subsidy Termination
Oscar House	18509 San Fernando Mission Blvd	HUD Section 202/811 – Project Rental Assistance Contract (PRAC)	2/29/12	6	6	Yes	Rental Subsidy Termination
Canoga Park Apts	6824 N. Winnetka Ave.	HUD Project-Based Section 8 Rental Assistance (PBRA)	3/21/12	14	14	Yes	Rental Subsidy Termination
Women's Village Project	1660 Rockwood St	HUD Section 202/811 – Project Rental Assistance Contract (PRAC)	4/30/12	13	12	Yes	Rental Subsidy Termination
Silverlake Coop	2524 Berkeley Ave	Housing Authority of the City of Los Angeles (HACLA) - Moderate Rehabilitation Program (MRP)	6/30/12	11	11	No	Rental Subsidy Termination
Granada Gardens	16700 W. Chatsworth St.	HUD Project-Based Section 8 Rental Assistance (PBRA)	8/31/12	169	169	No	Rental Subsidy Termination
Chin, Wallace (1630 Pleasant Ave Apts)	1630 E. Pleasant Ave.	Housing Authority of the City of Los Angeles (HACLA) - Moderate Rehabilitation Program (MRP)	8/31/12	9	4	No	Rental Subsidy Termination
Chin, Wallace (506 Progress Pl)	506 Progress Pl	Housing Authority of the City of Los Angeles (HACLA) - Moderate Rehabilitation Program (MRP)	8/31/12	8	8	No	Rental Subsidy Termination
Ranch House Group Home	13655 Wodcock Av	HUD Section 202/811 – Project Rental Assistance Contract (PRAC)	9/30/12	6	6	Yes	Rental Subsidy Termination
Astoria House	14185 Astoria Street	HUD Section 202/811 – Project Rental Assistance Contract (PRAC)	9/30/12	6	6	Yes	Rental Subsidy Termination
4 Streets Cooperative Of Route 2 (Part IV)	643 N Berendo St	Housing Authority of the City of Los Angeles (HACLA) - Moderate Rehabilitation Program (MRP)	10/8/12	1	1	No	Rental Subsidy Termination
Greenfield Manor	3753 Greenfield Avenue	HUD Section 202/811 – Project Rental Assistance Contract (PRAC)	10/31/12	5	5	Yes	Rental Subsidy Termination
Chin, Wallace(1311 E. Cesar Chavez Ave)	1311 E. Cesar Chavez Ave	Housing Authority of the City of Los Angeles (HACLA) - Moderate Rehabilitation Program (MRP)	11/2/12	10	8	No	Rental Subsidy Termination
Willowbrook Villa Apts	4341 W. Willow Brook Ave.	HUD Project-Based Section 8 Rental Assistance (PBRA)	11/30/12	85	85	Yes	Rental Subsidy Termination
Subsidized Housing Corporation 4	232 S. Avenue 56	HUD Project-Based Section 8 Rental Assistance (PBRA)	12/5/12	1	1	No	Rental Subsidy Termination
Beth-Am Manor	1071 S. La Cienega Blvd.	HUD Project-Based Section 8 Rental Assistance (PBRA)	12/29/12	97	49	Yes	Rental Subsidy Termination
Sunland Park Apts	10836 Roycroft St.	HUD Project-Based Section 8 Rental Assistance (PBRA)	12/31/12	120	120	No	Rental Subsidy Termination
Jewel Terraces-2	1460 W. 27Th St	HUD Project-Based Section 8 Rental Assistance (PBRA)	12/31/12	8	8	No	Rental Subsidy Termination
Van Buren Apts	2723 S. Van Buren Pl.	HUD Project-Based Section 8 Rental Assistance (PBRA)	12/31/12	29	29	No	Rental Subsidy Termination



Name Of Project	Address	Primary Funding Source/ Assistance Type Description	Primary Expiration Date	Total Units	Restricted/ Assisted Units	Target Group (Senior)	Type of Conversion Risk
Dudley Oaks Apartments	2119 Oak St.	HUD Project-Based Section 8 Rental Assistance (PBRA)	12/31/12	20	20	No	Rental Subsidy Termination
Jewel Terraces-3	2950 Van Buren Pl.	HUD Project-Based Section 8 Rental Assistance (PBRA)	12/31/12	12	12	No	Rental Subsidy Termination
Jewel Terraces-1	1420 W. 27Th Street	HUD Project-Based Section 8 Rental Assistance (PBRA)	12/31/12	12	12	No	Rental Subsidy Termination
Sherman Park Apts	17960 Sherman Way	HUD Project-Based Section 8 Rental Assistance (PBRA)	12/31/12	135	135	Yes	Rental Subsidy Termination
Las Palomas Apts	3025 E. Gleason Ave.	HUD Project-Based Section 8 Rental Assistance (PBRA)	12/31/12	47	47	Yes	Rental Subsidy Termination
4 Streets Cooperative (Part I)	627 N. Berendo St	Housing Authority of the City of Los Angeles (HACLA) - Moderate Rehabilitation Program (MRP)	1/17/13	30	29	No	Rental Subsidy Termination
Marathon Cooperative (Part I)	3017 W. Del Monte Dr	Housing Authority of the City of Los Angeles (HACLA) - Moderate Rehabilitation Program (MRP)	1/24/13	51	49	No	Rental Subsidy Termination
Sherman Arms Apts.	17760 W. Sherman Way	HUD Project-Based Section 8 Rental Assistance (PBRA)	1/31/13	74	74	Yes	Rental Subsidy Termination
Marathon Cooperative (Part II)	723 N Maltman Ave	Housing Authority of the City of Los Angeles (HACLA) - Moderate Rehabilitation Program (MRP)	1/31/13	1	1	No	Rental Subsidy Termination
Laurel Canyon Terrace	9866 Laurel Canyon Blvd.	HUD Project-Based Section 8 Rental Assistance (PBRA)	1/31/13	52	52	No	Rental Subsidy Termination
Casa Linda I	11425 W. Tiara St.	HUD Project-Based Section 8 Rental Assistance (PBRA)	1/31/13	3	3	No	Rental Subsidy Termination
St. Andrews Gardens	2062 W. Adams Blvd.	HUD Project-Based Section 8 Rental Assistance (PBRA)	1/31/13	192	192	No	Rental Subsidy Termination
Casa Linda II	11233 W. Hatteras	HUD Project-Based Section 8 Rental Assistance (PBRA)	1/31/13	3	3	No	Rental Subsidy Termination
Casa Linda III	5654 N. Fulcher Ave.	HUD Project-Based Section 8 Rental Assistance (PBRA)	1/31/13	3	3	No	Rental Subsidy Termination
4 Streets Cooperative Of Route 2 (Part III)	4203 Clinton	Housing Authority of the City of Los Angeles (HACLA) - Moderate Rehabilitation Program (MRP)	2/1/13	5	5	No	Rental Subsidy Termination
Parthenia Townhouses	21218 W. Parthenia St.	HUD Project-Based Section 8 Rental Assistance (PBRA)	2/28/13	24	11	No	Rental Subsidy Termination
Runnymede Holiday Apts	11744 Runnymede	HUD Project-Based Section 8 Rental Assistance (PBRA)	2/28/13	40	40	No	Rental Subsidy Termination
Miyako Gardens (Little Tokyo Gardens)	223 S. Central Ave.	HUD Project-Based Section 8 Rental Assistance (PBRA)	2/28/13	100	100	No	Rental Subsidy Termination
Westside Cloverdale	3006 S. Cloverdale Ave.	HUD Project-Based Section 8 Rental Assistance (PBRA)	2/28/13	8	8	No	Rental Subsidy Termination
Park View Terrace Apts	2451 W. 7Th St.	HUD Project-Based Section 8 Rental Assistance (PBRA)	2/28/13	95	95	Yes	Rental Subsidy Termination
Union Tower	455 S. Union Ave.	HUD Project-Based Section 8 Rental Assistance (PBRA)	3/1/13	200	200	Yes	Rental Subsidy Termination

Name Of Project	Address	Primary Funding Source/ Assistance Type Description	Primary Expiration Date	Total Units	Restricted/ Assisted Units	Target Group (Senior)	Type of Conversion Risk
Arlita Park Apts.	14104 W. Van Nuys Blvd.	HUD Project-Based Section 8 Rental Assistance (PBRA)	3/1/13	24	24	No	Rental Subsidy Termination
One Venice	1 N. Venice Blvd.	HUD Project-Based Section 8 Rental Assistance (PBRA)	3/10/13	50	50	Yes	Rental Subsidy Termination
Marathon Cooperative (Part III)	723 N Maltman Ave	Housing Authority of the City of Los Angeles (HACLA) - Moderate Rehabilitation Program (MRP)	3/11/13	1	1	No	Rental Subsidy Termination
Oxford Park	1920 S. Oxford Ave.	HUD Project-Based Section 8 Rental Assistance (PBRA)	3/31/13	109	109	Yes	Rental Subsidy Termination
Grand View Homes	1114 S. Grand View Ave.	HUD Project-Based Section 8 Rental Assistance (PBRA)	3/31/13	26	26	No	Rental Subsidy Termination
Casa Longwood	2535 S. Longwood Ave.	HUD Project-Based Section 8 Rental Assistance (PBRA)	3/31/13	20	20	No	Rental Subsidy Termination
Southside Apts. - Central Ave	10950 S. Central Ave.	HUD Project-Based Section 8 Rental Assistance (PBRA)	4/7/13	32	32	No	Rental Subsidy Termination
Sherman Way Biltmore	17924 Sherman Way	HUD Project-Based Section 8 Rental Assistance (PBRA)	4/30/13	102	102	No	Rental Subsidy Termination
Two Worlds II-Burlington	1401 S. Burlington	HUD Project-Based Section 8 Rental Assistance (PBRA)	4/30/13	24	24	No	Rental Subsidy Termination
Holiday 101 B	106 N. Commonwealth Ave.	HUD Project-Based Section 8 Rental Assistance (PBRA)	4/30/13	44	44	No	Rental Subsidy Termination
Holiday 101 C	751 S. Hoover St.	HUD Project-Based Section 8 Rental Assistance (PBRA)	4/30/13	39	39	No	Rental Subsidy Termination
Holiday 101 C	408 S. Burlington Ave.	HUD Project-Based Section 8 Rental Assistance (PBRA)	4/30/13	33	33	No	Rental Subsidy Termination
Holiday 102	3021 Shrine Pl.	HUD Project-Based Section 8 Rental Assistance (PBRA)	4/30/13	24	24	No	Rental Subsidy Termination
La Pro Xxx Apartments/5	1606 W. 47Th St.	HUD Project-Based Section 8 Rental Assistance (PBRA)	4/30/13	17	17	No	Rental Subsidy Termination
Holiday 102	1348 W. 20Th St.	HUD Project-Based Section 8 Rental Assistance (PBRA)	4/30/13	15	15	No	Rental Subsidy Termination
La Pro Xxx Apartments/4	1106 S. Harvard Blvd.	HUD Project-Based Section 8 Rental Assistance (PBRA)	4/30/13	29	29	No	Rental Subsidy Termination
La Pro Xxx Apartments/3	1340 S. Westlake Ave.	HUD Project-Based Section 8 Rental Assistance (PBRA)	4/30/13	20	20	No	Rental Subsidy Termination
La Pro Xxx Apartments/2	2657 S. Budlong Ave.	HUD Project-Based Section 8 Rental Assistance (PBRA)	4/30/13	34	34	No	Rental Subsidy Termination
La Pro Xxx Apartments/6	306 S. Columbia Ave.	HUD Project-Based Section 8 Rental Assistance (PBRA)	4/30/13	20	20	No	Rental Subsidy Termination
Holiday 102	900 W. Adams Blvd.	HUD Project-Based Section 8 Rental Assistance (PBRA)	4/30/13	16	16	No	Rental Subsidy Termination
Holiday 101 B	4163 Monroe St.	HUD Project-Based Section 8 Rental Assistance (PBRA)	4/30/13	28	28	No	Rental Subsidy Termination

Name Of Project	Address	Primary Funding Source/ Assistance Type Description	Primary Expiration Date	Total Units	Restricted/ Assisted Units	Target Group (Senior)	Type of Conversion Risk
La Pro Xxx Apartments/1	817 S. Park View St.	HUD Project-Based Section 8 Rental Assistance (PBRA)	4/30/13	20	20	No	Rental Subsidy Termination
Holiday 101 C	402 S. Burlington Ave.	HUD Project-Based Section 8 Rental Assistance (PBRA)	4/30/13	21	21	No	Rental Subsidy Termination
Holiday 101 A	1102 W. 41St Pl.	HUD Project-Based Section 8 Rental Assistance (PBRA)	4/30/13	32	32	No	Rental Subsidy Termination
Holiday 101 C	1241 Ingraham St.	HUD Project-Based Section 8 Rental Assistance (PBRA)	4/30/13	29	29	No	Rental Subsidy Termination
Holiday 101 A	1131 S. Bronson Ave.	HUD Project-Based Section 8 Rental Assistance (PBRA)	4/30/13	35	35	No	Rental Subsidy Termination
Holiday 101 B	258 S. Coronado St.	HUD Project-Based Section 8 Rental Assistance (PBRA)	4/30/13	23	23	No	Rental Subsidy Termination
Holiday 101 A	1103 W. 42Nd St.	HUD Project-Based Section 8 Rental Assistance (PBRA)	4/30/13	32	32	No	Rental Subsidy Termination
Holiday 101 A	2962 Francis Ave.	HUD Project-Based Section 8 Rental Assistance (PBRA)	4/30/13	20	20	No	Rental Subsidy Termination
Two Worlds II-Kingsley	1228 S. Kingsley Dr.	HUD Project-Based Section 8 Rental Assistance (PBRA)	4/30/13	9	9	No	Rental Subsidy Termination
Two Worlds II-Fedora	1401 S. Fedora	HUD Project-Based Section 8 Rental Assistance (PBRA)	4/30/13	9	9	No	Rental Subsidy Termination
Two Worlds II-Union	420 S. Union Ave.	HUD Project-Based Section 8 Rental Assistance (PBRA)	4/30/13	19	19	No	Rental Subsidy Termination
Holiday 101 B	250 S. Coronado St.	HUD Project-Based Section 8 Rental Assistance (PBRA)	4/30/13	22	22	No	Rental Subsidy Termination
Holiday 102	427 Union Dr.	HUD Project-Based Section 8 Rental Assistance (PBRA)	4/30/13	35	35	No	Rental Subsidy Termination
Adams Blvd Apts.	4230 W Adams Blvd	HUD Project-Based Section 8 Rental Assistance (PBRA)	5/9/13	12	12	No	Rental Subsidy Termination
Casa Development	1151 S. New Hampshire Ave.	HUD Project-Based Section 8 Rental Assistance (PBRA)	5/31/13	158	158	No	Rental Subsidy Termination
La Pro II Apts/Denker	3909 S. Denker Ave.	HUD Project-Based Section 8 Rental Assistance (PBRA)	5/31/13	20	20	No	Rental Subsidy Termination
La Pro II Apts/Ruthelen	5311 S. Ruthelen St.	HUD Project-Based Section 8 Rental Assistance (PBRA)	5/31/13	20	20	No	Rental Subsidy Termination
Griffith Gardens	1144 E. 24Th St.	HUD Project-Based Section 8 Rental Assistance (PBRA)	5/31/13	39	39	No	Rental Subsidy Termination
La Pro II Apts/Menlo	3977 S. Menlo Ave.	HUD Project-Based Section 8 Rental Assistance (PBRA)	5/31/13	20	20	No	Rental Subsidy Termination
Foothill Terrace	13751 Hubbard Ave	HUD Project-Based Section 8 Rental Assistance (PBRA)	5/31/13	40	40	No	Rental Subsidy Termination
La Pro II Apts/Berendo	1100 S. Berendo	HUD Project-Based Section 8 Rental Assistance (PBRA)	5/31/13	20	20	No	Rental Subsidy Termination

Name Of Project	Address	Primary Funding Source/ Assistance Type Description	Primary Expiration Date	Total Units	Restricted/ Assisted Units	Target Group (Senior)	Type of Conversion Risk
Millwood Apts	6922 N. Milwood Ave.	HUD Project-Based Section 8 Rental Assistance (PBRA)	5/31/13	8	8	Yes	Rental Subsidy Termination
La Pro li Apts/Western	10311 S. Western Ave.	HUD Project-Based Section 8 Rental Assistance (PBRA)	5/31/13	24	24	No	Rental Subsidy Termination
Little Tokyo Towers	455 E. 3rd Street	HUD Project-Based Section 8 Rental Assistance (PBRA)	5/31/13	301	301	Yes	Rental Subsidy Termination
Harvard Gardens	1928 S. Harvard Blvd.	HUD Project-Based Section 8 Rental Assistance (PBRA)	6/10/13	35	35	No	Rental Subsidy Termination
Beverly Manor	334 N. Normandie Ave.	HUD Project-Based Section 8 Rental Assistance (PBRA)	6/30/13	76	76	No	Rental Subsidy Termination
Sunset Normandie Apts (Normandie Towers)	1412 N. Normandie Ave.	HUD Project-Based Section 8 Rental Assistance (PBRA)	6/30/13	148	148	Yes	Rental Subsidy Termination
Columbus Terrace Apts	8606 Columbus Ave.	HUD Project-Based Section 8 Rental Assistance (PBRA)	6/30/13	42	42	Yes	Rental Subsidy Termination
Wilton Wilshire Arms	3966 W. Wilshire Blvd.	HUD Project-Based Section 8 Rental Assistance (PBRA)	6/30/13	73	73	Yes	Rental Subsidy Termination
Imogene Housing	716 Imogen Ave.	HUD Project-Based Section 8 Rental Assistance (PBRA)	7/28/13	16	16	No	Rental Subsidy Termination
S & J Limited li - Site 1 Of 6	679 E. 41st St.	HUD Project-Based Section 8 Rental Assistance (PBRA)	7/31/13	16	16	No	Rental Subsidy Termination
S & J Limited li - Site 5 Of 6	235 W. 47th Street	HUD Project-Based Section 8 Rental Assistance (PBRA)	7/31/13	8	8	No	Rental Subsidy Termination
S & J Limited li - Site 4 Of 6	4517 S. Normandie	HUD Project-Based Section 8 Rental Assistance (PBRA)	7/31/13	16	16	No	Rental Subsidy Termination
S & J Limited li - Site 3 Of 6	245 W. 64th Street	HUD Project-Based Section 8 Rental Assistance (PBRA)	7/31/13	5	5	No	Rental Subsidy Termination
S & J Limited li - Site 2 Of 6	6320 S. Broadway	HUD Project-Based Section 8 Rental Assistance (PBRA)	7/31/13	18	18	No	Rental Subsidy Termination
New Hampshire Arms	819 S. New Hampshire Ave.	HUD Project-Based Section 8 Rental Assistance (PBRA)	7/31/13	36	36	No	Rental Subsidy Termination
S & J Limited li - Site 6 Of 6	900 E. 28th Street	HUD Project-Based Section 8 Rental Assistance (PBRA)	7/31/13	10	10	No	Rental Subsidy Termination
Pendleton Arms	8320 N. Laurel Canyon Blvd.	HUD Project-Based Section 8 Rental Assistance (PBRA)	7/31/13	56	56	No	Rental Subsidy Termination
Mariposa Manor	756 S Mariposa Av	HUD Project-Based Section 8 Rental Assistance (PBRA)	7/31/13	71	69	Yes	Rental Subsidy Termination
Astoria Gardens	14001 Astoria St.	HUD Project-Based Section 8 Rental Assistance (PBRA)	7/31/13	137	137	No	Rental Subsidy Termination
Tripp House	1130 S. Palos Verdes Street	Housing Authority of the City of Los Angeles (HACLA) - Shelter Plus Care Program (SPC)	8/16/13	4	4	No	Rental Subsidy Termination
Valley Village Harding Project	12920 Altano St.	HUD Section 202/811 – Project Rental Assistance Contract (PRAC)	8/31/13	7	6	Yes	Rental Subsidy Termination

Name Of Project	Address	Primary Funding Source/ Assistance Type Description	Primary Expiration Date	Total Units	Restricted/ Assisted Units	Target Group (Senior)	Type of Conversion Risk
Rayen Park Apartments	15233 Rayen St.	HUD Project-Based Section 8 Rental Assistance (PBRA)	8/31/13	84	84	Yes	Rental Subsidy Termination
Carondelet Senior Apartments	512 S. Carondelet St.	HUD Project-Based Section 8 Rental Assistance (PBRA)	8/31/13	46	46	No	Rental Subsidy Termination
Mountain View Estates	10655 Tujuanga Canyon Blvd	HUD Project-Based Section 8 Rental Assistance (PBRA)	9/15/13	23	23	No	Rental Subsidy Termination
Western Gardens Apts (Curtis Tucker Apts)	1742 W 84Th Pl	HUD Project-Based Section 8 Rental Assistance (PBRA)	9/27/13	35	35	No	Rental Subsidy Termination
Kittridge Gardens II	6640 Wilbur Ave.	HUD Project-Based Section 8 Rental Assistance (PBRA)	9/30/13	80	80	No	Rental Subsidy Termination
Woodman Manor Apts	6712 N. Woodman Ave.	HUD Project-Based Section 8 Rental Assistance (PBRA)	9/30/13	100	100	Yes	Rental Subsidy Termination
Banning Villa	1100 N. Banning Blvd.	HUD Project-Based Section 8 Rental Assistance (PBRA)	9/30/13	90	90	Yes	Rental Subsidy Termination
St. Nicholas Cedars Manor	2323 W. 4Th St.	HUD Project-Based Section 8 Rental Assistance (PBRA)	11/4/13	26	26	Yes	Rental Subsidy Termination
134-134 1/2 West 93Rd Street	134 W. 93Rd Street	Los Angeles Housing and Community Investment Department (HCIDLA) - Neighborhood Preservation Program (NPP)	12/10/13	2	1	No	Restriction Expiration
10001 S. Compton Ave	10001 S. Compton Ave.	Community Redevelopment Agency of the City of Los Angeles Housing Programs (CRA/LA)	12/19/13	50	50	Yes	Restriction Expiration
Pico Plaza	1226 S. Arapahoe St.	HUD Section 221 (D)(3) Assisted Mortgage Program	1/1/14	43	43	No	Mortgage Maturity/ Prepayment
Eco Village Bldg (Crisp)	117 Bimini Pl.	Community Redevelopment Agency of the City of Los Angeles Housing Programs (CRA/LA)	1/1/14	40	40	No	Restriction Expiration
5253 N. Denny Ave Apts (Poster, David & Grace)	5253 N. Denny Ave.	Community Redevelopment Agency of the City of Los Angeles Housing Programs (CRA/LA)	1/1/14	5	5	No	Restriction Expiration
718 Amador Street	718 W. Amador St.	Los Angeles Housing and Community Investment Department (HCIDLA) - Neighborhood Preservation Program (NPP)	1/9/14	2	2	No	Restriction Expiration
6201 Ocean Front Walk #4	6201 S. Ocean Front Wk.	City of Los Angeles Land Use Restrictions	1/13/14	4	1	No	Restriction Expiration
Haven #501	1330 S. Burlington Ave.	HUD Section 236 (J)(1) Assisted Mortgage Insurance Program	2/1/14	50	50	No	Mortgage Maturity/ Prepayment
1406 East 23Rd Street	1406 E. 23Rd Street	Los Angeles Housing and Community Investment Department (HCIDLA) - Multifamily Rehab Program (EHOP)	2/3/14	3	3	No	Restriction Expiration
Willow Wood	5104 Denny Ave.	Community Redevelopment Agency of the City of Los Angeles Housing Programs (CRA/LA)	2/21/14	19	19	No	Restriction Expiration
Lieberman/Benandon	5528 N. Elmer Ave.	Community Redevelopment Agency of the City of Los Angeles Housing Programs (CRA/LA)	2/23/14	5	5	No	Restriction Expiration

Name Of Project	Address	Primary Funding Source/ Assistance Type Description	Primary Expiration Date	Total Units	Restricted/ Assisted Units	Target Group (Senior)	Type of Conversion Risk
5314 Riverton Apts	5314 N. Riverton Ave.	Community Redevelopment Agency of the City of Los Angeles Housing Programs (CRA/LA)	2/23/14	6	6	No	Restriction Expiration
Howarth Vineland Apts.	5752 Vineland Ave	Community Redevelopment Agency of the City of Los Angeles Housing Programs (CRA/LA)	2/23/14	8	8	No	Restriction Expiration
Mirabella/Abdelmesseh, Khedry	11039 Cumpston St	Community Redevelopment Agency of the City of Los Angeles Housing Programs (CRA/LA)	2/23/14	7	4	No	Restriction Expiration
5731 Fair Ave	5731 N. Fair Ave.	Community Redevelopment Agency of the City of Los Angeles Housing Programs (CRA/LA)	2/23/14	6	6	No	Restriction Expiration
5224 Cleon Avenue Apts (Ycaza)	5224 Cleon Avenue	Community Redevelopment Agency of the City of Los Angeles Housing Programs (CRA/LA)	2/23/14	7	5	No	Restriction Expiration
5320 Denny Ave Apts	5320 N. Denny Ave.	Community Redevelopment Agency of the City of Los Angeles Housing Programs (CRA/LA)	2/23/14	6	6	No	Restriction Expiration
5552 Elmer Ave Apts (Sorkin, Jack & Miriam)	5552 N. Elmer Ave.	Community Redevelopment Agency of the City of Los Angeles Housing Programs (CRA/LA)	2/23/14	6	6	No	Restriction Expiration
5536 Fulcher Ave	5536 N. Fulcher Ave.	Community Redevelopment Agency of the City of Los Angeles Housing Programs (CRA/LA)	2/23/14	5	5	No	Restriction Expiration
4600 Vineland Apts	4600 N. Vineland Ave.	Community Redevelopment Agency of the City of Los Angeles Housing Programs (CRA/LA)	2/23/14	5	5	No	Restriction Expiration
5540 Bonner Avenue Apts (Ropp, William F. And Carroll J)	5540 N. Bonner Ave.	Community Redevelopment Agency of the City of Los Angeles Housing Programs (CRA/LA)	2/23/14	7	7	No	Restriction Expiration
11428 Killion St. Apts	11428 W. Killion St.	Community Redevelopment Agency of the City of Los Angeles Housing Programs (CRA/LA)	2/23/14	7	7	No	Restriction Expiration
5229 Cleon Ave	5229 N. Cleon Ave.	Community Redevelopment Agency of the City of Los Angeles Housing Programs (CRA/LA)	2/23/14	11	11	No	Restriction Expiration
5017 Denny Ave Apts (Parker, Bruce & Elizabeth)	5017 N. Denny Ave.	Community Redevelopment Agency of the City of Los Angeles Housing Programs (CRA/LA)	2/23/14	8	8	No	Restriction Expiration
5538 Klump Ave Apts	5538 N. Klump Ave. #1-6	Community Redevelopment Agency of the City of Los Angeles Housing Programs (CRA/LA)	2/23/14	6	6	No	Restriction Expiration
Litke/Litke	11220 Cumpston St	Community Redevelopment Agency of the City of Los Angeles Housing Programs (CRA/LA)	2/23/14	3	3	No	Restriction Expiration
5418 N. Willowcrest Ave. Apts	5418 N. Willowcrest Ave.	Community Redevelopment Agency of the City of Los Angeles Housing Programs (CRA/LA)	2/23/14	12	12	No	Restriction Expiration
11424 Killion St. Apts	11424 W. Killion St.	Community Redevelopment Agency of the City of Los Angeles Housing Programs (CRA/LA)	2/23/14	7	7	No	Restriction Expiration
5057 Klump Ave Apts	5057 N. Klump Ave.	Community Redevelopment Agency of the City of Los Angeles Housing Programs (CRA/LA)	2/23/14	28	28	No	Restriction Expiration
Restrepo, Melinda	11021 W. Hesby St.	Community Redevelopment Agency of the City of Los Angeles Housing Programs (CRA/LA)	2/23/14	10	10	No	Restriction Expiration
Collett, G & M (5630 Elmer Ave Apts)	5630 N. Elmer Ave.	Community Redevelopment Agency of the City of Los Angeles Housing Programs (CRA/LA)	2/23/14	8	8	No	Restriction Expiration
5524 Elmer Ave Apts	5524 N. Elmer Ave. #1	Community Redevelopment Agency of the City of Los Angeles Housing Programs (CRA/LA)	2/23/14	2	2	No	Restriction Expiration

Name Of Project	Address	Primary Funding Source/ Assistance Type Description	Primary Expiration Date	Total Units	Restricted/ Assisted Units	Target Group (Senior)	Type of Conversion Risk
Dixon - Eldorado Townhomes	5545 N. Elmer Ave.	Community Redevelopment Agency of the City of Los Angeles Housing Programs (CRA/LA)	2/23/14	5	5	No	Restriction Expiration
Bennett/Wedeen	5742 N. Willowcrest Ave.	Community Redevelopment Agency of the City of Los Angeles Housing Programs (CRA/LA)	2/23/14	5	5	No	Restriction Expiration
5705 Willowcrest Ave (Oros, Leroy)	5705 N. Willowcrest Ave.	Community Redevelopment Agency of the City of Los Angeles Housing Programs (CRA/LA)	2/23/14	8	8	No	Restriction Expiration
11017 Hartsook Apts (Kurges, Charles & Elaine)	11017 W. Hartsook St.	Community Redevelopment Agency of the City of Los Angeles Housing Programs (CRA/LA)	2/23/14	6	6	No	Restriction Expiration
5412 Willowcrest Ave Apts	5412 Willowcrest Ave.	Community Redevelopment Agency of the City of Los Angeles Housing Programs (CRA/LA)	2/23/14	5	5	No	Restriction Expiration
Bishop, Evelyn (5534 Bonner Ave Apts)	5534 N. Bonner Ave.	Community Redevelopment Agency of the City of Los Angeles Housing Programs (CRA/LA)	2/23/14	8	8	No	Restriction Expiration
Butcher/Olson	11415 W. Albers St.	Community Redevelopment Agency of the City of Los Angeles Housing Programs (CRA/LA)	2/23/14	8	8	No	Restriction Expiration
Chateau Fair/Lance & Miller	5662 N. Fair Ave. #1-31	Community Redevelopment Agency of the City of Los Angeles Housing Programs (CRA/LA)	2/23/14	31	31	No	Restriction Expiration
11039-47 Cumpston Apts	11039 W. Cumpston St.	Community Redevelopment Agency of the City of Los Angeles Housing Programs (CRA/LA)	2/23/14	7	4	No	Restriction Expiration
Collett, Wermes (5229 Harmony Apts)	5229 N. Harmony Ave.	Community Redevelopment Agency of the City of Los Angeles Housing Programs (CRA/LA)	2/23/14	8	8	No	Restriction Expiration
11047-57 1/2 Hartsook Street	11047 W. Hartsook Street	Community Redevelopment Agency of the City of Los Angeles Housing Programs (CRA/LA)	2/23/14	10	10	No	Restriction Expiration
5252 Cartwright Ave Apts (Simonelli, Frank)	5252 N. Cartwright Ave.	Community Redevelopment Agency of the City of Los Angeles Housing Programs (CRA/LA)	2/23/14	5	5	Yes	Restriction Expiration
Pico Union Plaza	1111 W. 17Th St.	HUD Project-Based Section 8 Rental Assistance (PBRA)	2/28/14	38	38	No	Rental Subsidy Termination
623-623 1/2 N Mott Street	623 N. Mott Street	Los Angeles Housing and Community Investment Department (HCIDLA) - Neighborhood Preservation Program (NPP)	3/5/14	2	2	No	Restriction Expiration
2117-2129 Vallejo Street	2117 Vallejo Street	Los Angeles Housing and Community Investment Department (HCIDLA) - Neighborhood Preservation Program (NPP)	3/23/14	11	11	No	Restriction Expiration
Sunset Apts 5/5	259 S. Reno St.	HUD Section 221 (D)(3) Assisted Mortgage Program	4/1/14	20	20	No	Mortgage Maturity/Prepayment
Sunset Apts 4/5	311 S Columbia St.	HUD Section 236 (J)(1) Assisted Mortgage Insurance Program	4/1/14	15	15	No	Mortgage Maturity/Prepayment
Sunset Apts 3/5	1023 N Coronado St.	HUD Section 221 (D)(3) Assisted Mortgage Program	4/1/14	18	18	No	Mortgage Maturity/Prepayment
Sunset Apts 2/5	4363 Lockwood Ave.	HUD Section 221 (D)(3) Assisted Mortgage Program	4/1/14	24	24	No	Mortgage Maturity/Prepayment

Name Of Project	Address	Primary Funding Source/ Assistance Type Description	Primary Expiration Date	Total Units	Restricted/ Assisted Units	Target Group (Senior)	Type of Conversion Risk
Sunset Apts 1/5	1711 Park Ave.	HUD Section 221 (D)(3) Assisted Mortgage Program	4/1/14	9	9	No	Mortgage Maturity/ Prepayment
Franklin Square	1451 E. 101 St.	Community Redevelopment Agency of the City of Los Angeles Housing Programs (CRA/LA)	4/21/14	39	39	No	Restriction Expiration
2306 Trinity Street	2306 Trinity Street	Los Angeles Housing and Community Investment Department (HCIDLA) - Multifamily Rehab Program (EHOP)	4/22/14	5	5	No	Restriction Expiration
Strathern Court	11100 W. Strathern St.	HUD Project-Based Section 8 Rental Assistance (PBRA)	4/30/14	93	93	Yes	Rental Subsidy Termination
Hollywood West Apts/2	5712 La Mirada Ave.	HUD Section 236 (J)(1) Assisted Mortgage Insurance Program	5/1/14	16	16	No	Mortgage Maturity/ Prepayment
Premier Apts 1/10	368 E. Imperial Highway	HUD Section 236 (J)(1) Assisted Mortgage Insurance Program	5/1/14	30	30	No	Mortgage Maturity/ Prepayment
Hollywood West Apts/4	5822 Willoughby Ave.	HUD Section 236 (J)(1) Assisted Mortgage Insurance Program	5/1/14	16	16	No	Mortgage Maturity/ Prepayment
Mid-Wilshire Apts/5	1100 S. Kingsley Dr.	HUD Section 236 (J)(1) Assisted Mortgage Insurance Program	5/1/14	23	23	No	Mortgage Maturity/ Prepayment
Mid-Wilshire Apts/1	2826 S. La Salle Ave.	HUD Section 236 (J)(1) Assisted Mortgage Insurance Program	5/1/14	16	16	No	Mortgage Maturity/ Prepayment
Hollywood West Apts/1	5715 Camerford Ave.	HUD Section 236 (J)(1) Assisted Mortgage Insurance Program	5/1/14	16	16	No	Mortgage Maturity/ Prepayment
Mid-Wilshire Apts/4	362 Loma Dr.	HUD Section 236 (J)(1) Assisted Mortgage Insurance Program	5/1/14	16	16	No	Mortgage Maturity/ Prepayment
Mid-Wilshire Apts/3	1128 W. 28Th St.	HUD Section 236 (J)(1) Assisted Mortgage Insurance Program	5/1/14	12	12	No	Mortgage Maturity/ Prepayment
Premier Apts 7/10	581 W. 92Nd St	HUD Section 236 (J)(1) Assisted Mortgage Insurance Program	5/1/14	10	10	No	Mortgage Maturity/ Prepayment
Premier Apts 8/10	961 W. 43Rd St	HUD Section 236 (J)(1) Assisted Mortgage Insurance Program	5/1/14	10	10	No	Mortgage Maturity/ Prepayment
Hollywood Parkview 1/2	1244 S. Lake St.	HUD Section 236 (J)(1) Assisted Mortgage Insurance Program	5/1/14	16	16	No	Mortgage Maturity/ Prepayment



Name Of Project	Address	Primary Funding Source/ Assistance Type Description	Primary Expiration Date	Total Units	Restricted/ Assisted Units	Target Group (Senior)	Type of Conversion Risk
Premier Apts 9/10	833 E. Imperial Highway	HUD Section 236 (J)(1) Assisted Mortgage Insurance Program	5/1/14	24	24	No	Mortgage Maturity/Prepayment
Mid-Wilshire Apts/2	1134 S. West Blvd.	HUD Section 236 (J)(1) Assisted Mortgage Insurance Program	5/1/14	8	8	No	Mortgage Maturity/Prepayment
Hollywood West Apts/3	5819 Gregory Ave.	HUD Section 236 (J)(1) Assisted Mortgage Insurance Program	5/1/14	20	20	No	Mortgage Maturity/Prepayment
Hollywood West Apts/5	5603 Lexington Ave.	HUD Section 236 (J)(1) Assisted Mortgage Insurance Program	5/1/14	11	11	No	Mortgage Maturity/Prepayment
Hollywood Parkview 2/2	1001 W. 23Rd St.	HUD Section 236 (J)(1) Assisted Mortgage Insurance Program	5/1/14	16	16	No	Mortgage Maturity/Prepayment
Turner Apartments	7000 S. Hoover St.	HUD Project-Based Section 8 Rental Assistance (PBRA)	5/16/14	32	32	No	Rental Subsidy Termination
Columbia Apts/5	1522 W. 11Th Pl.	HUD Project-Based Section 8 Rental Assistance (PBRA)	5/31/14	16	16	No	Rental Subsidy Termination
Finley Square	407 E. 120Th	HUD Project-Based Section 8 Rental Assistance (PBRA)	5/31/14	18	18	No	Rental Subsidy Termination
Columbia Apts/6	1147 S. Bronson Ave.	HUD Project-Based Section 8 Rental Assistance (PBRA)	5/31/14	6	6	No	Rental Subsidy Termination
Columbia Apts/4	1137 S. Bronson Ave.	HUD Project-Based Section 8 Rental Assistance (PBRA)	5/31/14	27	27	No	Rental Subsidy Termination
Columbia Apts/3	1034 S. Catalina St.	HUD Project-Based Section 8 Rental Assistance (PBRA)	5/31/14	24	24	No	Rental Subsidy Termination
Martel Park	921 N. Martel Ave.	HUD Project-Based Section 8 Rental Assistance (PBRA)	5/31/14	72	72	Yes	Rental Subsidy Termination
Columbia Apts/2	415 E. Adams Blvd.	HUD Project-Based Section 8 Rental Assistance (PBRA)	5/31/14	24	24	No	Rental Subsidy Termination
Columbia Apts/1	1043 S. Kingsley Dr.	HUD Project-Based Section 8 Rental Assistance (PBRA)	5/31/14	30	30	No	Rental Subsidy Termination
Bakman Towers (5143 Bakman Ave Apts)	5133 Bakman Ave.	Community Redevelopment Agency of the City of Los Angeles Housing Programs (CRA/LA)	6/25/14	69	69	No	Restriction Expiration
Vista Tower	3000 Leeward Ave.	HUD Section 236 (J)(1) Assisted Mortgage Insurance Program	6/26/14	230	230	No	Mortgage Maturity/Prepayment
East L A North 1/5	453 E. Avenue 28	HUD Project-Based Section 8 Rental Assistance (PBRA)	6/30/14	8	8	No	Rental Subsidy Termination
East L A North 4/5	2715 N. Lincoln Park Ave.	HUD Project-Based Section 8 Rental Assistance (PBRA)	6/30/14	5	5	No	Rental Subsidy Termination
East L A North 2/5	2317 N. Johnston St.	HUD Project-Based Section 8 Rental Assistance (PBRA)	6/30/14	14	14	No	Rental Subsidy Termination

Name Of Project	Address	Primary Funding Source/ Assistance Type Description	Primary Expiration Date	Total Units	Restricted/ Assisted Units	Target Group (Senior)	Type of Conversion Risk
Good Shepherd Manor	4411 S. 11Th Ave.	HUD Project-Based Section 8 Rental Assistance (PBRA)	6/30/14	143	143	Yes	Rental Subsidy Termination
East L A North 5/5	3333 N. Mission Rd.	HUD Project-Based Section 8 Rental Assistance (PBRA)	6/30/14	30	30	No	Rental Subsidy Termination
East L A North 3/5	2249 Lincoln Park Ave.	HUD Project-Based Section 8 Rental Assistance (PBRA)	6/30/14	14	14	No	Rental Subsidy Termination
Hollywood Plaza Apts	1637 N. Vine St.	HUD Section 236 (J)(1) Assisted Mortgage Insurance Program	7/1/14	153	153	Yes	Mortgage Maturity/ Prepayment
Leland Courts-Melrose	5234 W. Melrose Ave	HUD Project-Based Section 8 Rental Assistance (PBRA)	7/26/14	28	28	Yes	Rental Subsidy Termination
Leland Courts	5901 W. Gregory Ave	HUD Project-Based Section 8 Rental Assistance (PBRA)	7/26/14	16	16	Yes	Rental Subsidy Termination
Leland Courts-Gordon	1127 N Gordon St	HUD Project-Based Section 8 Rental Assistance (PBRA)	7/26/14	8	8	Yes	Rental Subsidy Termination
Leland Courts-Gordon	1121 N. Gordon St	HUD Project-Based Section 8 Rental Assistance (PBRA)	7/26/14	18	18	Yes	Rental Subsidy Termination
Redwood Village	13100 W. Maxella Ave.	HUD Project-Based Section 8 Rental Assistance (PBRA)	7/30/14	50	49	No	Rental Subsidy Termination
Angeles I - Preservation I Project	2628 S. West Blvd.	HUD Project-Based Section 8 Rental Assistance (PBRA)	7/31/14	94	94	No	Rental Subsidy Termination
Winston Normandie Apartments	2634 S. Dalton Avenue	California Housing Finance Agency Multifamily Housing Programs (CalHFA)	8/2/14	5	5	No	Restriction Expiration
Hollywoodland li (iii)	5155 W. Marathon St.	HUD Project-Based Section 8 Rental Assistance (PBRA)	9/1/14	32	32	Yes	Rental Subsidy Termination
Hollywoodland I (li)	1438 N. Gordon St.	HUD Project-Based Section 8 Rental Assistance (PBRA)	9/3/14	32	32	No	Rental Subsidy Termination
Hollywoodland iii	5169 W. Marathon St.	HUD Project-Based Section 8 Rental Assistance (PBRA)	9/11/14	19	19	Yes	Rental Subsidy Termination
Monterey Terrace	3800 Monterey Rd.	HUD Project-Based Section 8 Rental Assistance (PBRA)	9/20/14	48	40	No	Rental Subsidy Termination
Liberty Village (Valley Village)	22439 W. Marlin Pl.	HUD Project-Based Section 8 Rental Assistance (PBRA)	9/24/14	12	12	No	Rental Subsidy Termination
Kittridge Gardens I	6540 N. Wilbur Ave.	HUD Project-Based Section 8 Rental Assistance (PBRA)	9/30/14	128	128	No	Rental Subsidy Termination
Cedros Rayen Apts.	9009 N. Cedros Ave.	HUD Project-Based Section 8 Rental Assistance (PBRA)	9/30/14	70	70	Yes	Rental Subsidy Termination
Villa St. Andrews	1840 S. St. Andrews Place	HUD Section 236 (J)(1) Assisted Mortgage Insurance Program	10/1/14	14	14	No	Mortgage Maturity/ Prepayment
Las Palmas Gardens	1778 N. Las Palmas Ave.	HUD Project-Based Section 8 Rental Assistance (PBRA)	10/23/14	74	74	Yes	Rental Subsidy Termination

Name Of Project	Address	Primary Funding Source/ Assistance Type Description	Primary Expiration Date	Total Units	Restricted/ Assisted Units	Target Group (Senior)	Type of Conversion Risk
1020 S. Normandie	1020 S. Normandie Avenue	HUD Section 236 (J)(1) Assisted Mortgage Insurance Program	10/24/14	10	10	No	Mortgage Maturity/Prepayment
Alexandria Cooperative (Part 1)	620 N. Normandie Ave	California Housing and Community Development Multifamily Housing Programs (HCD)	10/31/14	25	25	No	Restriction Expiration
Alexandria Cooperative (Part 3)	624 Alexandria	California Housing and Community Development Multifamily Housing Programs (HCD)	10/31/14	1	1	No	Restriction Expiration
Alexandria Cooperative (Part 2)	631 N Alexandria Ave	California Housing and Community Development Multifamily Housing Programs (HCD)	10/31/14	3	3	No	Restriction Expiration
Hollywood Knickerbocker	1714 N. Ivar Ave.	HUD Project-Based Section 8 Rental Assistance (PBRA)	11/30/14	282	282	No	Rental Subsidy Termination
Los Angeles Gardens/2	2624 S. Harvard Blvd.	HUD Section 236 (J)(1) Assisted Mortgage Insurance Program	12/1/14	11	11	No	Mortgage Maturity/Prepayment
Los Angeles Gardens/1	2825 S. West Blvd.	HUD Section 236 (J)(1) Assisted Mortgage Insurance Program	12/1/14	16	16	No	Mortgage Maturity/Prepayment
Los Angeles Gardens/5	1123 W. 38Th St.	HUD Section 236 (J)(1) Assisted Mortgage Insurance Program	12/1/14	16	16	No	Mortgage Maturity/Prepayment
Los Angeles Gardens/4	1212 S. Bonnie Brae St.	HUD Section 236 (J)(1) Assisted Mortgage Insurance Program	12/1/14	30	30	No	Mortgage Maturity/Prepayment
Los Angeles Gardens/3	2225 W. 11Th St.	HUD Section 236 (J)(1) Assisted Mortgage Insurance Program	12/1/14	18	18	No	Mortgage Maturity/Prepayment
Los Angeles Gardens/6	3774 S. Budlong Ave.	HUD Section 236 (J)(1) Assisted Mortgage Insurance Program	12/1/14	24	24	No	Mortgage Maturity/Prepayment
Hollywoodland Iv	977 N. Wilton Pl.	HUD Project-Based Section 8 Rental Assistance (PBRA)	12/3/14	16	16	Yes	Rental Subsidy Termination
Hollywoodland Gower	1206 N. Gower St.	HUD Project-Based Section 8 Rental Assistance (PBRA)	12/21/14	16	16	Yes	Rental Subsidy Termination
Freeway Redevelopment/2	1213 S. Serrano Ave.	HUD Project-Based Section 8 Rental Assistance (PBRA)	12/31/14	12	12	No	Rental Subsidy Termination
Freeway Redevelopment/3	2831 West Blvd.	HUD Project-Based Section 8 Rental Assistance (PBRA)	12/31/14	20	20	No	Rental Subsidy Termination
Freeway Redevelopment/1	2842 West Blvd.	HUD Project-Based Section 8 Rental Assistance (PBRA)	12/31/14	12	12	No	Rental Subsidy Termination
Freeway Redevelopment/7	1401 W. 20Th St.	HUD Project-Based Section 8 Rental Assistance (PBRA)	12/31/14	17	17	No	Rental Subsidy Termination
Freeway Redevelopment/5	606 W. 47Th St.	HUD Project-Based Section 8 Rental Assistance (PBRA)	12/31/14	12	12	No	Rental Subsidy Termination

Name Of Project	Address	Primary Funding Source/ Assistance Type Description	Primary Expiration Date	Total Units	Restricted/ Assisted Units	Target Group (Senior)	Type of Conversion Risk
Freeway Redevelopment/4	1451 W. 20Th St.	HUD Project-Based Section 8 Rental Assistance (PBRA)	12/31/14	19	19	No	Rental Subsidy Termination
Freeway Redevelopment/8	1458 W. 20Th St.	HUD Project-Based Section 8 Rental Assistance (PBRA)	12/31/14	16	16	No	Rental Subsidy Termination
Freeway Redevelopment/6	2630 S. Bronson Ave.	HUD Project-Based Section 8 Rental Assistance (PBRA)	12/31/14	12	12	No	Rental Subsidy Termination
L. A. Men'S Place	627 San Julian St.	Community Redevelopment Agency of the City of Los Angeles Housing Programs (CRA/LA)	1/1/15	12	12	No	Restriction Expiration
Keele Project	2458 S. Normandie	Community Redevelopment Agency of the City of Los Angeles Housing Programs (CRA/LA)	1/1/15	4	4	No	Restriction Expiration
Adams Normandie Scatt. Sites -2412 S. Budlong Ave	2412 S. Budlong Ave.	Community Redevelopment Agency of the City of Los Angeles Housing Programs (CRA/LA)	1/1/15	3	3	No	Restriction Expiration
North Hollywood Park Apts	11251 Morrison Avenue	Community Redevelopment Agency of the City of Los Angeles Housing Programs (CRA/LA)	1/1/15	99	99	No	Restriction Expiration
2314 Crenshaw Blvd. Apts	2314 S. Crenshaw Blvd.	Community Redevelopment Agency of the City of Los Angeles Housing Programs (CRA/LA)	1/2/15	4	4	No	Restriction Expiration
Wong, Leland & Lillian	961 Chung King Road	Community Redevelopment Agency of the City of Los Angeles Housing Programs (CRA/LA)	1/23/15	10	10	No	Restriction Expiration
Dong, Sammy W. & Wai N. (740 N. Hill Place Apts)	740 N. Hill Place	Community Redevelopment Agency of the City of Los Angeles Housing Programs (CRA/LA)	1/23/15	6	6	No	Restriction Expiration
L.a. Chinatown Board - 932 Mei Ling Way Apts	932 N. Mei Ling Way	Community Redevelopment Agency of the City of Los Angeles Housing Programs (CRA/LA)	1/23/15	27	27	No	Restriction Expiration
Yup, Robert & Glora	709 N. Bunker Hill Ave.	Community Redevelopment Agency of the City of Los Angeles Housing Programs (CRA/LA)	1/23/15	6	2	No	Restriction Expiration
Chinese Senior Citizens Inc.	510 N. Bunker Hill	Community Redevelopment Agency of the City of Los Angeles Housing Programs (CRA/LA)	1/23/15	16	16	No	Restriction Expiration
Ggs Dev. Partners	5261 N. Satsuma Ave.	Community Redevelopment Agency of the City of Los Angeles Housing Programs (CRA/LA)	1/31/15	7	7	No	Restriction Expiration
Haven #502	825 W. Adams Blvd.	HUD Section 236 (J)(1) Assisted Mortgage Insurance Program	2/1/15	105	105	No	Mortgage Maturity/ Prepayment
Castle Argyle Apts	1919 N. Argyle Ave.	HUD Section 236 (J)(1) Assisted Mortgage Insurance Program	2/1/15	97	97	Yes	Mortgage Maturity/ Prepayment
Christ Unity Manor	615 S. Manhattan Pl.	HUD Section 236 (J)(1) Assisted Mortgage Insurance Program	2/1/15	156	156	Yes	Mortgage Maturity/ Prepayment
Elmer Gardens (Elmer Partnership Limited)	5711 Elmer Ave.	Community Redevelopment Agency of the City of Los Angeles Housing Programs (CRA/LA)	2/21/15	20	20	No	Restriction Expiration
323 N. Burlington (Filipino American Comm. Of La)	323 N. Burlington Ave.	Community Redevelopment Agency of the City of Los Angeles Housing Programs (CRA/LA)	2/23/15	3	3	No	Restriction Expiration
Hancock Garden Apts.	303 S. Van Ness Ave.	HUD Project-Based Section 8 Rental Assistance (PBRA)	2/28/15	66	66	Yes	Rental Subsidy Termination

Name Of Project	Address	Primary Funding Source/ Assistance Type Description	Primary Expiration Date	Total Units	Restricted/ Assisted Units	Target Group (Senior)	Type of Conversion Risk
Hancock Gardens	477 S. Fairfax	HUD Project-Based Section 8 Rental Assistance (PBRA)	2/28/15	66	66	Yes	Rental Subsidy Termination
Dorie Miller Manor	833 E. 120Th St.	HUD Project-Based Section 8 Rental Assistance (PBRA)	5/16/15	36	36	No	Rental Subsidy Termination
Bonita Ranch Apartments	14164 W. Foothill Blvd.	HUD Project-Based Section 8 Rental Assistance (PBRA)	5/31/15	52	48	No	Rental Subsidy Termination
Cunningham Village	2300 S. Victoria Ave.	HUD Project-Based Section 8 Rental Assistance (PBRA)	6/16/15	34	30	No	Rental Subsidy Termination
Virginia Banks Apartments	231 N. Mountain View Ave.	Community Redevelopment Agency of the City of Los Angeles Housing Programs (CRA/LA)	6/24/15	4	4	No	Restriction Expiration
Mary-Lind Foundation/1	4439 Burns Ave	Community Redevelopment Agency of the City of Los Angeles Housing Programs (CRA/LA)	6/25/15	99	99	No	Restriction Expiration
Marvin Gardens (Aka Ccc/ Zetlen Co., Project # 7)	2222 S. Marvin Ave.	Community Redevelopment Agency of the City of Los Angeles Housing Programs (CRA/LA)	6/25/15	12	12	No	Restriction Expiration
Mountainback I Apartments	11777 Foothill Blvd.	Community Redevelopment Agency of the City of Los Angeles Housing Programs (CRA/LA)	6/25/15	124	25	Yes	Restriction Expiration
North Hollywood Park Apts	5043 Bakman Avenue	Community Redevelopment Agency of the City of Los Angeles Housing Programs (CRA/LA)	6/25/15	99	99	Yes	Restriction Expiration
Hollywood Fountain South	6222 W. Fountain Ave.	Community Redevelopment Agency of the City of Los Angeles Housing Programs (CRA/LA)	6/25/15	73	72	Yes	Restriction Expiration
Huncot Properties/3 (A.k.a. 10Th Ave Town Homes)	6312 S. 10Th Ave.	Community Redevelopment Agency of the City of Los Angeles Housing Programs (CRA/LA)	6/25/15	5	5	No	Restriction Expiration
Huncot Properties/2 (Aka 107Th St Townhomes, 107Th Street Apartments)	618 E. 107Th St.	Community Redevelopment Agency of the City of Los Angeles Housing Programs (CRA/LA)	6/25/15	5	5	No	Restriction Expiration
1953 La Salle Apts	1953 La Salle Ave.	Community Redevelopment Agency of the City of Los Angeles Housing Programs (CRA/LA)	6/25/15	8	8	No	Restriction Expiration
Thompson John W (Aka 80Th Street Arms)	9520 S. Western Ave.	Community Redevelopment Agency of the City of Los Angeles Housing Programs (CRA/LA)	6/25/15	6	6	No	Restriction Expiration
Larsen Apts (Larson Apartments)	1237 S. Alvarado St.	Community Redevelopment Agency of the City of Los Angeles Housing Programs (CRA/LA)	6/25/15	43	43	No	Restriction Expiration
Ardmore Apartments (Aka 1035 S. Ardmore Apts)	1035 S. Ardmore Ave.	Community Redevelopment Agency of the City of Los Angeles Housing Programs (CRA/LA)	6/25/15	10	10	No	Restriction Expiration
Loucell Apts (Modear Manor)	2501 S. West View St.	Community Redevelopment Agency of the City of Los Angeles Housing Programs (CRA/LA)	6/25/15	37	3	No	Restriction Expiration
Clark Senior Apts. (Clark Terrace)	1156 S. Clark Dr.	Community Redevelopment Agency of the City of Los Angeles Housing Programs (CRA/LA)	6/25/15	41	40	Yes	Restriction Expiration
La Salle Place Apts	2011 S. La Salle Ave.	Community Redevelopment Agency of the City of Los Angeles Housing Programs (CRA/LA)	6/25/15	5	5	No	Restriction Expiration
Santana West	5211 E. Huntington Drive	Community Redevelopment Agency of the City of Los Angeles Housing Programs (CRA/LA)	6/25/15	6	6	No	Restriction Expiration
Magnolia Towers (North Hollywood Sr. Citizens )	11011 W. Magnolia Blvd.	Community Redevelopment Agency of the City of Los Angeles Housing Programs (CRA/LA)	6/25/15	200	200	Yes	Restriction Expiration

Name Of Project	Address	Primary Funding Source/ Assistance Type Description	Primary Expiration Date	Total Units	Restricted/ Assisted Units	Target Group (Senior)	Type of Conversion Risk
Canyon Creek Apts.	18102 W. Devonshire Blvd.	Community Redevelopment Agency of the City of Los Angeles Housing Programs (CRA/LA)	6/25/15	200	40	No	Restriction Expiration
Huncot Properties/1 (97Th St Townhomes)	731 W. 97Th St.	Community Redevelopment Agency of the City of Los Angeles Housing Programs (CRA/LA)	6/25/15	5	5	No	Restriction Expiration
Alternative Living For Aging	122 S. Hayworth Ave.	Community Redevelopment Agency of the City of Los Angeles Housing Programs (CRA/LA)	6/25/15	14	14	Yes	Restriction Expiration
Normandie Villas	2633 S. Normandie Ave.	Community Redevelopment Agency of the City of Los Angeles Housing Programs (CRA/LA)	6/25/15	25	25	No	Restriction Expiration
Juanita Apts (Juanita H.a.c.i.a. 5-Plex)	624 N. Juanita Ave.	Community Redevelopment Agency of the City of Los Angeles Housing Programs (CRA/LA)	6/25/15	5	5	No	Restriction Expiration
80Th Street Arms, Inc./2	2750 S. Kenwood Ave.	Community Redevelopment Agency of the City of Los Angeles Housing Programs (CRA/LA)	6/25/15	4	4	No	Restriction Expiration
Irolo Apartments (Lesnick/Pundyk)	932 S. Irolo St.	Community Redevelopment Agency of the City of Los Angeles Housing Programs (CRA/LA)	6/25/15	32	32	No	Restriction Expiration
Coronado H.a.c.i.a. 5-Plex (Coronado Villas)	1632 N. Coronado St	Community Redevelopment Agency of the City of Los Angeles Housing Programs (CRA/LA)	6/25/15	5	5	No	Restriction Expiration
Denny Place	5620 N. Denny Ave.	Community Redevelopment Agency of the City of Los Angeles Housing Programs (CRA/LA)	6/25/15	24	24	No	Restriction Expiration
Denny & Harmony Apartments	5242 N. Denny Avenue	Community Redevelopment Agency of the City of Los Angeles Housing Programs (CRA/LA)	6/25/15	53	53	No	Restriction Expiration
Griffith Apartments	845 E. 28Th Street	Community Redevelopment Agency of the City of Los Angeles Housing Programs (CRA/LA)	6/25/15	18	18	No	Restriction Expiration
Project # 23 (Leroy Properties)	949 S. Gramercy Pl.	Community Redevelopment Agency of the City of Los Angeles Housing Programs (CRA/LA)	6/25/15	38	8	No	Restriction Expiration
Dayaram, Pardip & Maiti	1249 W. 6Th St.	Community Redevelopment Agency of the City of Los Angeles Housing Programs (CRA/LA)	6/25/15	32	32	No	Restriction Expiration
80Th Street Arms, Inc./1	1535 W. 28Th St.	Community Redevelopment Agency of the City of Los Angeles Housing Programs (CRA/LA)	6/25/15	2	2	No	Restriction Expiration
El Greco Apartments	817 N. Hayworth Ave.	Community Redevelopment Agency of the City of Los Angeles Housing Programs (CRA/LA)	6/25/15	12	3	Yes	Restriction Expiration
Spring Gardens Apts. (A.k.a. Project #29)	200 W. 108Th St.	Community Redevelopment Agency of the City of Los Angeles Housing Programs (CRA/LA)	6/25/15	22	11	No	Restriction Expiration
Project 64 Project 64 (Aka C-A Huntington Drive Partners)	5311 E. Huntington Drive North	Community Redevelopment Agency of the City of Los Angeles Housing Programs (CRA/LA)	6/25/15	40	12	No	Restriction Expiration
"Valley Shelter (Aka Fiesta Motel Or Norman Valley Shelter, Fiesta Motel, Norman Truly"	7843 Lankershim Blvd.	Community Redevelopment Agency of the City of Los Angeles Housing Programs (CRA/LA)	6/25/15	259	259	No	Restriction Expiration
Florence Hotel	310 E. 5Th Street	Community Redevelopment Agency of the City of Los Angeles Housing Programs (CRA/LA)	6/25/15	60	60	No	Restriction Expiration
Chelsey Court	4040 S. Hoover St.	Community Redevelopment Agency of the City of Los Angeles Housing Programs (CRA/LA)	6/25/15	24	24	No	Restriction Expiration

Name Of Project	Address	Primary Funding Source/ Assistance Type Description	Primary Expiration Date	Total Units	Restricted/ Assisted Units	Target Group (Senior)	Type of Conversion Risk
Budlong Manor	11998 Terra Bella St.	Community Redevelopment Agency of the City of Los Angeles Housing Programs (CRA/LA)	6/25/15	60	60	Yes	Restriction Expiration
Columbia Plaza Apts	369 S. Columbia Ave.	Community Redevelopment Agency of the City of Los Angeles Housing Programs (CRA/LA)	6/25/15	139	28	No	Restriction Expiration
Bristol Hotel	423 W. 8Th Street	Community Redevelopment Agency of the City of Los Angeles Housing Programs (CRA/LA)	6/25/15	102	102	No	Restriction Expiration
Arieta Senior Citizen Apts.	14060 W. Van Nuys Blvd.	Community Redevelopment Agency of the City of Los Angeles Housing Programs (CRA/LA)	6/25/15	32	31	Yes	Restriction Expiration
City Of L.a. (G L C S C Youth)	736 S. Cloverdale Ave.	Community Redevelopment Agency of the City of Los Angeles Housing Programs (CRA/LA)	6/25/15	6	6	No	Restriction Expiration
6419 10Th Avenue (Gibraltar Proj. Minority Contr.)	6419 S. 10Th Ave.	Community Redevelopment Agency of the City of Los Angeles Housing Programs (CRA/LA)	6/25/15	27	27	No	Restriction Expiration
La Hacienda li	1630 S Union Ave.	Community Redevelopment Agency of the City of Los Angeles Housing Programs (CRA/LA)	6/25/15	10	10	No	Restriction Expiration
Mca #3 (Gibraltar Avenue Project) (Minority Contractors Assn.)	3940 S. Gibraltar Ave.	Community Redevelopment Agency of the City of Los Angeles Housing Programs (CRA/LA)	6/25/15	20	20	No	Restriction Expiration
Subsidized Housing Corporation	335 W. 92Nd St.	Community Redevelopment Agency of the City of Los Angeles Housing Programs (CRA/LA)	6/25/15	1	1	No	Restriction Expiration
Subsidized Housing Corp	815 E. 113Th St.	Community Redevelopment Agency of the City of Los Angeles Housing Programs (CRA/LA)	6/25/15	1	1	No	Restriction Expiration
Subsidized Housing Corporation 108	8911 S Hoover St	Community Redevelopment Agency of the City of Los Angeles Housing Programs (CRA/LA)	6/25/15	1	1	No	Restriction Expiration
Apperson Street Apartments-2	7412 W. Apperson St.	Community Redevelopment Agency of the City of Los Angeles Housing Programs (CRA/LA)	6/25/15	5	5	No	Restriction Expiration
Menlo Gardens	1814 S. Menlo Ave	Community Redevelopment Agency of the City of Los Angeles Housing Programs (CRA/LA)	6/25/15	3	3	No	Restriction Expiration
W. American Constr. Corp 5-Plex/3 (1341 W 37Th Pl Apts )	1341 W. 37Th Place	Community Redevelopment Agency of the City of Los Angeles Housing Programs (CRA/LA)	6/25/15	5	5	No	Restriction Expiration
W. American Constr. Corp 5-Plex/4	1035 W 39Th St	Community Redevelopment Agency of the City of Los Angeles Housing Programs (CRA/LA)	6/25/15	5	5	No	Restriction Expiration
Subsidized Housing Corporation 113	333 W. 90Th St.	Community Redevelopment Agency of the City of Los Angeles Housing Programs (CRA/LA)	6/25/15	1	1	No	Restriction Expiration
Evergreen Community Apts (A.k.a. Broadway)	8319 S. Broadway	Community Redevelopment Agency of the City of Los Angeles Housing Programs (CRA/LA)	6/25/15	52	50	No	Restriction Expiration
Browning Apartments	1104 W. Browning Blvd.	Community Redevelopment Agency of the City of Los Angeles Housing Programs (CRA/LA)	6/25/15	5	5	No	Restriction Expiration
Apperson Street Apartments-1	7418 W. Apperson St.	Community Redevelopment Agency of the City of Los Angeles Housing Programs (CRA/LA)	6/25/15	5	5	No	Restriction Expiration
Simpson Villas (Simpson H.a.c.i.a. 5-Plex)	6927 N. Simpson Ave.	Community Redevelopment Agency of the City of Los Angeles Housing Programs (CRA/LA)	6/25/15	5	5	Yes	Restriction Expiration

Name Of Project	Address	Primary Funding Source/ Assistance Type Description	Primary Expiration Date	Total Units	Restricted/ Assisted Units	Target Group (Senior)	Type of Conversion Risk
Vista Lee Rosa	1001 W. Pacific Coast Hwy.	Community Redevelopment Agency of the City of Los Angeles Housing Programs (CRA/LA)	6/25/15	101	99	Yes	Restriction Expiration
Watts Labor Community Action (Southside Apartments) (11800 S. Central)	11800 S. Central Avenue	Community Redevelopment Agency of the City of Los Angeles Housing Programs (CRA/LA)	6/25/15	24	24	No	Restriction Expiration
Randolph Gardens	3721 N. Randolph Ave.	Community Redevelopment Agency of the City of Los Angeles Housing Programs (CRA/LA)	6/25/15	4	4	No	Restriction Expiration
Subsidized Housing Corporation 122	3859 Maple Ave.	Community Redevelopment Agency of the City of Los Angeles Housing Programs (CRA/LA)	6/25/15	1	1	No	Restriction Expiration
Options House II	1754 Taft St	Community Redevelopment Agency of the City of Los Angeles Housing Programs (CRA/LA)	6/25/15	10	10	No	Restriction Expiration
Filipino American Comm. Of L.a.	317 N. Burlington Ave	Community Redevelopment Agency of the City of Los Angeles Housing Programs (CRA/LA)	6/25/15	2	2	No	Restriction Expiration
Vista Montoya Project (P U N C)	1425 W 12Th Street	Community Redevelopment Agency of the City of Los Angeles Housing Programs (CRA/LA)	6/25/15	180	180	No	Restriction Expiration
Jefferson Villas (Aka Jefferson H.a.c.l.a. 5- Plex)	1286 W. Jefferson Blvd.	Community Redevelopment Agency of the City of Los Angeles Housing Programs (CRA/LA)	6/25/15	5	5	No	Restriction Expiration
Jefferson Townhomes	1693 W. Jefferson Blvd.	Community Redevelopment Agency of the City of Los Angeles Housing Programs (CRA/LA)	6/25/15	30	30	No	Restriction Expiration
Hollywood Fountain North	6217 Fountain Ave.	Community Redevelopment Agency of the City of Los Angeles Housing Programs (CRA/LA)	6/25/15	89	89	No	Restriction Expiration
Subsidized Housing Corporation 111	1049 E. 49Th St.	Community Redevelopment Agency of the City of Los Angeles Housing Programs (CRA/LA)	6/25/15	1	1	No	Restriction Expiration
Subsidized Housing Corporation 123	635 E. 110Th St.	Community Redevelopment Agency of the City of Los Angeles Housing Programs (CRA/LA)	6/25/15	1	1	No	Restriction Expiration
Subsidized Housing Corporation 112	3635 S. Adair St.	Community Redevelopment Agency of the City of Los Angeles Housing Programs (CRA/LA)	6/25/15	1	1	No	Restriction Expiration
Subsidized Housing Corporation 121	860 E. 43Rd St.	Community Redevelopment Agency of the City of Los Angeles Housing Programs (CRA/LA)	6/25/15	1	1	No	Restriction Expiration
Subsidized Housing Corporation 120	751 E. 98Th St.	Community Redevelopment Agency of the City of Los Angeles Housing Programs (CRA/LA)	6/25/15	1	1	No	Restriction Expiration
Subsidized Housing Corporation 118	1376 E. 22Nd St.	Community Redevelopment Agency of the City of Los Angeles Housing Programs (CRA/LA)	6/25/15	1	1	No	Restriction Expiration
Subsidized Housing Corporation 116	247 W. 84Th St.	Community Redevelopment Agency of the City of Los Angeles Housing Programs (CRA/LA)	6/25/15	1	1	No	Restriction Expiration
Subsidized Housing Corporation 114	335 W. 90Th St.	Community Redevelopment Agency of the City of Los Angeles Housing Programs (CRA/LA)	6/25/15	1	1	No	Restriction Expiration
Subsidized Housing Corporation 115	5311 S. Hooper Ave.	Community Redevelopment Agency of the City of Los Angeles Housing Programs (CRA/LA)	6/25/15	1	1	No	Restriction Expiration
Florence Hotel (Part II)	310 E. 5Th Street	Community Redevelopment Agency of the City of Los Angeles Housing Programs (CRA/LA)	6/25/15	35	35	No	Restriction Expiration



Name Of Project	Address	Primary Funding Source/ Assistance Type Description	Primary Expiration Date	Total Units	Restricted/ Assisted Units	Target Group (Senior)	Type of Conversion Risk
S F V Mental Health Center	14803 W. Friar St	Community Redevelopment Agency of the City of Los Angeles Housing Programs (CRA/LA)	6/25/15	2	2	No	Restriction Expiration
Subsidized Housing Corp (Subsidized Hsg. Corp. 5 Plex)	1512 E. 109Th St.	Community Redevelopment Agency of the City of Los Angeles Housing Programs (CRA/LA)	6/25/15	9	9	No	Restriction Expiration
Glenwood Apts (Taren/Klein)	720 S. Alvarado St.	Community Redevelopment Agency of the City of Los Angeles Housing Programs (CRA/LA)	6/25/15	39	39	No	Restriction Expiration
Subsidized Housing Corporation 117	225 E. 69Th St.	Community Redevelopment Agency of the City of Los Angeles Housing Programs (CRA/LA)	6/25/15	1	1	No	Restriction Expiration
W. American Constr. Corp 5-Plex/2 (A.k.a Don Tomaso)	4037 Don Tomaso Dr.	Community Redevelopment Agency of the City of Los Angeles Housing Programs (CRA/LA)	6/25/15	5	5	No	Restriction Expiration
W. American Constr. Corp 5-Plex/1	4400 W. Washington Blvd.	Community Redevelopment Agency of the City of Los Angeles Housing Programs (CRA/LA)	6/25/15	5	5	No	Restriction Expiration
Primrose Apts.	6337 W. Primrose Ave.	Community Redevelopment Agency of the City of Los Angeles Housing Programs (CRA/LA)	6/25/15	75	20	No	Restriction Expiration
Tokyo Villa	222 S. Central Ave	Community Redevelopment Agency of the City of Los Angeles Housing Programs (CRA/LA)	6/26/15	167	38	No	Restriction Expiration
Robert Farrell Manor	1818 W. 71St Street	HUD Project-Based Section 8 Rental Assistance (PBRA)	6/30/15	35	35	No	Rental Subsidy Termination
Gibraltar Apts	3907 S. Gibraltar Ave.	Los Angeles Housing and Community Investment Department (HCIDLA) - Multifamily Housing Bond Financing Program (MHBFP)	7/11/15	24	24	No	Restriction Expiration
Metropolitan(Aka: Skyline At South Park)	950 S. Flower St.	Community Redevelopment Agency of the City of Los Angeles Housing Programs (CRA/LA)	7/18/15	270	42	No	Restriction Expiration
Midtown Manor	520 W. 50Th St.	HUD Project-Based Section 8 Rental Assistance (PBRA)	7/20/15	32	32	No	Rental Subsidy Termination
South Side Apts-Site 4 Of 4	1009 E. 79Th Street	HUD Project-Based Section 8 Rental Assistance (PBRA)	7/21/15	2	2	No	Rental Subsidy Termination
South Side Apts-Site 2 Of 4	927 E. 79Th Street	HUD Project-Based Section 8 Rental Assistance (PBRA)	7/21/15	6	6	No	Rental Subsidy Termination
South Side Apts-Site 3 Of 4	1003 E. 79Th Street	HUD Project-Based Section 8 Rental Assistance (PBRA)	7/21/15	6	6	No	Rental Subsidy Termination
South Side Apts-Site 1 Of 4	923 E. 79Th St.	HUD Project-Based Section 8 Rental Assistance (PBRA)	7/21/15	6	6	No	Rental Subsidy Termination
Ethel Arnold Bradley Apts	7850 S. Normandie Ave.	HUD Project-Based Section 8 Rental Assistance (PBRA)	7/24/15	81	80	No	Rental Subsidy Termination
Buckingham Apts-Buckingham	4143 S. Buckingham Rd.	HUD Project-Based Section 8 Rental Assistance (PBRA)	7/28/15	24	24	No	Rental Subsidy Termination
Buckingham Apts-Ursula	4050 S. Ursula Ave.	HUD Project-Based Section 8 Rental Assistance (PBRA)	7/28/15	22	22	No	Rental Subsidy Termination
Buckingham Apts-August	4706 W. August Street	HUD Project-Based Section 8 Rental Assistance (PBRA)	7/28/15	20	20	No	Rental Subsidy Termination

Name Of Project	Address	Primary Funding Source/ Assistance Type Description	Primary Expiration Date	Total Units	Restricted/ Assisted Units	Target Group (Senior)	Type of Conversion Risk
Buckingham Apts-Gibraltar	3945 S. Gibraltar Ave	HUD Project-Based Section 8 Rental Assistance (PBRA)	7/28/15	17	17	No	Rental Subsidy Termination
Urban Rehab I- Main	4057 S Main Street	HUD Project-Based Section 8 Rental Assistance (PBRA)	7/31/15	24	24	No	Rental Subsidy Termination
Urban Rehab I-Central	9310 S. Central Ave.	HUD Project-Based Section 8 Rental Assistance (PBRA)	7/31/15	36	36	No	Rental Subsidy Termination
Regency Manor Apartments	7205 W. Hollywood Blvd.	Community Redevelopment Agency of the City of Los Angeles Housing Programs (CRA/LA)	8/26/15	120	120	Yes	Restriction Expiration
Broadcast Center	7660 W. Beverly Blvd.	Los Angeles Housing and Community Investment Department (HCIDLA) - Multifamily Housing Bond Financing Program (MHBP)	8/29/15	279	56	Yes	Restriction Expiration
Project Independence	10454 N. Amestoy Ave.	HUD Project-Based Section 8 Rental Assistance (PBRA)	8/31/15	24	24	No	Rental Subsidy Termination
Cahuenga Gardens	5301 N. Cahuenga Blvd.	Community Redevelopment Agency of the City of Los Angeles Housing Programs (CRA/LA)	9/2/15	9	9	No	Restriction Expiration
Manhattan Gardens 2/2 (Manhattan 5-Plex)	1504 S. Manhattan Pl.	Community Redevelopment Agency of the City of Los Angeles Housing Programs (CRA/LA)	9/18/15	3	3	No	Restriction Expiration
Manhattan Gardens 1/2 (Manhattan 5-Plex)	1424 S. Manhattan Pl.	Community Redevelopment Agency of the City of Los Angeles Housing Programs (CRA/LA)	9/18/15	2	2	No	Restriction Expiration
Northridge Park Manor	9628 N. Reseda Blvd.	HUD Project-Based Section 8 Rental Assistance (PBRA)	9/30/15	68	68	Yes	Rental Subsidy Termination
Las Casitas iii 1/2	6845 N. Hinds Ave.	HUD Project-Based Section 8 Rental Assistance (PBRA)	10/30/15	4	4	No	Rental Subsidy Termination
Las Casitas iii 2/2	6928 N. Hinds Ave.	HUD Project-Based Section 8 Rental Assistance (PBRA)	10/30/15	4	4	No	Rental Subsidy Termination
Silverlake Village	3740 Evans St.	HUD Project-Based Section 8 Rental Assistance (PBRA)	10/31/15	79	79	Yes	Rental Subsidy Termination
Princess Apts/1	6116 Eleanor Ave	HUD Section 236 (J)(1) Assisted Mortgage Insurance Program	11/1/15	16	16	No	Mortgage Maturity/ Prepayment
Princess Apts 4	4335 Woodlawn Ave.	HUD Section 236 (J)(1) Assisted Mortgage Insurance Program	11/1/15	10	10	No	Mortgage Maturity/ Prepayment
Princess Apts/3	722 N. Van Ness Ave.	HUD Section 236 (J)(1) Assisted Mortgage Insurance Program	11/1/15	8	8	No	Mortgage Maturity/ Prepayment
Princess Apts/2	1648 N. Kingsley Dr.	HUD Section 236 (J)(1) Assisted Mortgage Insurance Program	11/1/15	24	24	No	Mortgage Maturity/ Prepayment
Las Casitas ii	6830 N. Gentry Ave.	HUD Project-Based Section 8 Rental Assistance (PBRA)	11/12/15	8	8	No	Rental Subsidy Termination
6651 Haskell Avenue Apts	6651 N. Haskell Ave.	City of Los Angeles Land Use Restrictions - Density Bonus	11/20/15	18	4	No	Restriction Expiration

Name Of Project	Address	Primary Funding Source/ Assistance Type Description	Primary Expiration Date	Total Units	Restricted/ Assisted Units	Target Group (Senior)	Type of Conversion Risk
Harold Hotel	323 E. 5Th Street	Community Redevelopment Agency of the City of Los Angeles Housing Programs (CRA/LA)	12/3/15	60	60	No	Restriction Expiration
Freeman Villa Apts	1229 N Westmoreland Ave.	HUD Project-Based Section 8 Rental Assistance (PBRA)	12/5/15	41	41	Yes	Rental Subsidy Termination
De Soto Gardens - 2	8720 N. De Soto Ave.	HUD Project-Based Section 8 Rental Assistance (PBRA)	12/31/15	248	248	No	Rental Subsidy Termination
7507 Woodman Ave. Apartments	7507 N. Woodman Ave.	City of Los Angeles Land Use Restrictions - Density Bonus	1/10/16	34	9	No	Restriction Expiration
15543 Rayen Apts	15543 W. Rayen St.	City of Los Angeles Land Use Restrictions - Density Bonus	1/16/16	60	12	No	Restriction Expiration
Pleasant Hills Home	1315 E. Pleasant Ave.	HUD Project-Based Section 8 Rental Assistance (PBRA)	1/27/16	24	24	No	Rental Subsidy Termination
Reseda Park	6505 Reseda Blvd.	HUD Project-Based Section 8 Rental Assistance (PBRA)	1/31/16	136	136	Yes	Rental Subsidy Termination
Mountain View Apartments	419 N. Mountain View Ave.	California Housing and Community Development Multifamily Housing Programs (HCD)	1/31/16	21	21	No	Restriction Expiration
Billy G. Mills Manor	1104 W. 37Th Pl.	Community Redevelopment Agency of the City of Los Angeles Housing Programs (CRA/LA)	2/4/16	102	102	No	Restriction Expiration
Troy Apartments	3025 S. Royal St.	Community Redevelopment Agency of the City of Los Angeles Housing Programs (CRA/LA)	2/4/16	129	128	No	Restriction Expiration
Trojan Apartments	3115 S. Orchard Ave.	Community Redevelopment Agency of the City of Los Angeles Housing Programs (CRA/LA)	2/4/16	151	151	No	Restriction Expiration
Barrington Court Ltd.	4211 N. Laurel Canyon Blvd.	City of Los Angeles Land Use Restrictions	2/26/16	21	21	No	Restriction Expiration
Fairfax Senior Citizen Apts	737 S. Genesee Ave.	HUD Project-Based Section 8 Rental Assistance (PBRA)	2/29/16	45	45	Yes	Rental Subsidy Termination
Alvarado Gardens	1800 N. Alvarado St.	HUD Project-Based Section 8 Rental Assistance (PBRA)	3/20/16	60	60	No	Rental Subsidy Termination
Village Choice I & II	16124 Tupper St.	HUD Section 202/811 – Project Rental Assistance Contract (PRAC)	3/31/16	14	6	Yes	Rental Subsidy Termination
Compass House	2335 Portland St	Community Redevelopment Agency of the City of Los Angeles Housing Programs (CRA/LA)	4/28/16	12	12	No	Restriction Expiration
Bridewell Properties	101 N. Bridewell St.	City of Los Angeles Land Use Restrictions - Density Bonus	4/28/16	128	31	No	Restriction Expiration
La Ronde Cooperative (3901 Ursula Ave)	3901 Ursula Ave.	California Housing and Community Development Multifamily Housing Programs (HCD)	5/18/16	33	19	No	Restriction Expiration
Vista Homes	23210 W. Justice St.	HUD Section 202/811 – Project Rental Assistance Contract (PRAC)	5/31/16	8	8	Yes	Rental Subsidy Termination
Ellis Hotel	800 E. 6Th St.	Community Redevelopment Agency of the City of Los Angeles Housing Programs (CRA/LA)	6/2/16	60	60	No	Restriction Expiration
617 6Th Avenue Apts	617 S. 6Th Ave.	City of Los Angeles Land Use Restrictions - Mello Act	6/9/16	4	2	No	Restriction Expiration

Name Of Project	Address	Primary Funding Source/ Assistance Type Description	Primary Expiration Date	Total Units	Restricted/ Assisted Units	Target Group (Senior)	Type of Conversion Risk
New Hampshire Apts-1509	1509 S. New Hampshire Ave.	HUD Project-Based Section 8 Rental Assistance (PBRA)	6/30/16	6	6	No	Rental Subsidy Termination
Las Casitas I 1/2	14222 W. Delano St.	HUD Project-Based Section 8 Rental Assistance (PBRA)	6/30/16	3	3	No	Rental Subsidy Termination
Las Casitas I 2/2	11301 W. Hatteras Ave.	HUD Project-Based Section 8 Rental Assistance (PBRA)	6/30/16	3	3	No	Rental Subsidy Termination
Santa Fe Art Colony	2401 S. Santa Fe Ave.	Community Redevelopment Agency of the City of Los Angeles Housing Programs (CRA/LA)	7/1/16	52	44	No	Restriction Expiration
Hillside Villa Apts	636 N. Hill Pl.	California Housing Finance Agency Multifamily Housing Programs (CalHFA)	7/1/16	124	124	No	Restriction Expiration
Hollywood Gardens	5401 W. Lemon Grove Ave	HUD Project-Based Section 8 Rental Assistance (PBRA)	7/26/16	101	62	No	Rental Subsidy Termination
Peninsula Committee House	1729 West 252nd St.	Community Redevelopment Agency of the City of Los Angeles Housing Programs (CRA/LA)	9/24/16	11	10	Yes	Restriction Expiration
Panorama City I	14424 W. Plummer St.	HUD Project-Based Section 8 Rental Assistance (PBRA)	9/27/16	14	14	No	Rental Subsidy Termination
Panorama City II	14414 W. Plummer St.	HUD Project-Based Section 8 Rental Assistance (PBRA)	9/27/16	13	13	No	Rental Subsidy Termination
T.c. Apartments	861 N. Bunker Hill Ave.	HUD Project-Based Section 8 Rental Assistance (PBRA)	10/7/16	20	20	No	Rental Subsidy Termination
Tujunga Gardens	6643 Foothill Blvd	HUD Project-Based Section 8 Rental Assistance (PBRA)	11/30/16	54	54	Yes	Rental Subsidy Termination
Foothill Gardens	7687 Foothill Blvd	HUD Project-Based Section 8 Rental Assistance (PBRA)	11/30/16	54	54	Yes	Rental Subsidy Termination
La Villa Hermosa	1530 W. Jefferson Blvd.	HUD Project-Based Section 8 Rental Assistance (PBRA)	12/2/16	60	59	No	Rental Subsidy Termination
A.i.d.s. Project Los Angeles (Apla Transitional Hsg. (Our House))	1133 S. Lake Street	Community Redevelopment Agency of the City of Los Angeles Housing Programs (CRA/LA)	12/8/16	25	25	No	Restriction Expiration
Plummer Park Apts	17051 W. Plummer St.	HUD Project-Based Section 8 Rental Assistance (PBRA)	12/10/16	40	40	No	Rental Subsidy Termination
Union Place	1047 S. Bonnie Brae St.	Community Redevelopment Agency of the City of Los Angeles Housing Programs (CRA/LA)	1/1/17	16	16	No	Restriction Expiration
967 N. Hill St Apts	967 N. Hill St.	Community Redevelopment Agency of the City of Los Angeles Housing Programs (CRA/LA)	1/1/17	5	5	No	Restriction Expiration
1741 Westmoreland Blvd	1741 S. Westmoreland Blvd.	Community Redevelopment Agency of the City of Los Angeles Housing Programs (CRA/LA)	1/1/17	22	22	No	Restriction Expiration
1932 City View Ave	1932 E. City View Ave.	Community Redevelopment Agency of the City of Los Angeles Housing Programs (CRA/LA)	1/1/17	2	1	No	Restriction Expiration
1532 S. Wilton Place	1532 S. Wilton Pl.	Community Redevelopment Agency of the City of Los Angeles Housing Programs (CRA/LA)	1/1/17	14	14	No	Restriction Expiration
Green Houses	1053 S. Bonnie Brae St.	Community Redevelopment Agency of the City of Los Angeles Housing Programs (CRA/LA)	1/14/17	9	9	No	Restriction Expiration

Name Of Project	Address	Primary Funding Source/ Assistance Type Description	Primary Expiration Date	Total Units	Restricted/ Assisted Units	Target Group (Senior)	Type of Conversion Risk
3075-3083 E 6Th Street - Perez, Rodolfo/Blanca	3075 E 6Th Street	Los Angeles Housing and Community Investment Department (HCIDLA) - Neighborhood Preservation Program (NPP)	1/16/17	5	5	No	Restriction Expiration
3101 Sawtelle Blvd.	3101 S. Sawtelle Blvd.	City of Los Angeles Land Use Restrictions	1/22/17	204	10	No	Restriction Expiration
Victory Outreach Trans. Hs.	1801S Toberman St.	Community Redevelopment Agency of the City of Los Angeles Housing Programs (CRA/LA)	1/30/17	14	14	No	Restriction Expiration
Woodland Terrace (A.k.a. Woodman Nordhoff Apts)	9133 Woodman Avenue, 14201 W Nordhoff St	HUD Project-Based Section 8 Rental Assistance (PBRA)	1/31/17	100	65	No	Rental Subsidy Termination
Parthenia Manor	14906 Parthenia St	HUD Project-Based Section 8 Rental Assistance (PBRA)	2/28/17	88	88	Yes	Rental Subsidy Termination
Park Western Estates	1301 Park Western Drive	HUD Project-Based Section 8 Rental Assistance (PBRA)	3/15/17	216	216	No	Rental Subsidy Termination
Pledgerville Senior Citizens V	11060 Norris Ave.	HUD Section 202/811 Non-profit Elderly and Handicapped Mortgage Program	4/1/17	94	93	Yes	Mortgage Maturity/Prepayment
Pilgrim Tower	1207 S. Vermont Ave.	HUD Section 202 Supportive Housing for the Elderly	4/1/17	111	97	Yes	Mortgage Maturity/Prepayment
Village Way	20661 W. Lemarsh St.	HUD Section 202/811 – Project Rental Assistance Contract (PRAC)	4/30/17	12	12	Yes	Rental Subsidy Termination
Figueroa Gardens	4550 N. Figueroa St.	HUD Project-Based Section 8 Rental Assistance (PBRA)	5/31/17	88	88	No	Rental Subsidy Termination
Casa Serena	5017 E. Axtell St.	HUD Project-Based Section 8 Rental Assistance (PBRA)	5/31/17	29	29	Yes	Rental Subsidy Termination
St. Nicholas Hsg Proj	10220 Aqueduct Ave.	HUD Project-Based Section 8 Rental Assistance (PBRA)	5/31/17	36	36	Yes	Rental Subsidy Termination
Glenoaks Townhomes	14300 W. Foothill Blvd.	HUD Project-Based Section 8 Rental Assistance (PBRA)	6/19/17	48	48	No	Rental Subsidy Termination
111 W. Macy Apts	111 W. Cesar E. Chavez Ave.	Community Redevelopment Agency of the City of Los Angeles Housing Programs (CRA/LA)	6/23/17	18	18	No	Restriction Expiration
Miramar Manor 2/2	1430 Miramar St.	HUD Project-Based Section 8 Rental Assistance (PBRA)	6/30/17	24	24	No	Rental Subsidy Termination
Miramar Manor 1/2	1422 Miramar St.	HUD Project-Based Section 8 Rental Assistance (PBRA)	6/30/17	25	25	No	Rental Subsidy Termination
80Th Street Apts	710 W. 80Th St.	HUD Section 236 (J)(I) Assisted Mortgage Insurance Program	7/1/17	16	16	No	Mortgage Maturity/Prepayment
Casa Central	1100 E. 32Nd St.	Community Redevelopment Agency of the City of Los Angeles Housing Programs (CRA/LA)	7/7/17	6	6	No	Restriction Expiration
Headway House	8500 N. Shirley Ave.	HUD Section 202/811 – Project Rental Assistance Contract (PRAC)	7/31/17	5	3	Yes	Rental Subsidy Termination
Jewish Family Service	827 S. Gramercy Place	Community Redevelopment Agency of the City of Los Angeles Housing Programs (CRA/LA)	8/1/17	35	35	No	Restriction Expiration

Name Of Project	Address	Primary Funding Source/ Assistance Type Description	Primary Expiration Date	Total Units	Restricted/ Assisted Units	Target Group (Senior)	Type of Conversion Risk
Homing, Inc.	7816 Grenshaw Blvd	Community Redevelopment Agency of the City of Los Angeles Housing Programs (CRA/LA)	8/12/17	3	3	No	Restriction Expiration
S. Norton Avenue	1121 S. Norton Ave.	California Low-Income Housing Tax Credit Program (LIHTC)	12/31/17	20	20	No	Restriction Expiration
St. Vincent De Paul Society	231 Winston Street	Community Redevelopment Agency of the City of Los Angeles Housing Programs (CRA/LA)	1/1/18	70	70	No	Restriction Expiration
Arminta North/South#1 - 1 Loan/2 Parcels	11051 Arminta Street	Community Redevelopment Agency of the City of Los Angeles Housing Programs (CRA/LA)	1/1/18	20	12	No	Restriction Expiration
Maehara Oregon Bldg. & Hotel	220 E. 1st Street	Community Redevelopment Agency of the City of Los Angeles Housing Programs (CRA/LA)	1/1/18	22	12	No	Restriction Expiration
Villa Ramos I & II (Bonnie Brae Apts.)	417 N. Bonnie Brae St.	California Housing and Community Development Multifamily Housing Programs (HCD)	1/5/18	44	44	No	Restriction Expiration
244 East Coldden Avenue	244 East Coldden Avenue	Los Angeles Housing and Community Investment Department (HCIDLA) - Multifamily Rehab Program (EHOP)	1/21/18	4	4	No	Restriction Expiration
Watts Arms I	1720 E. Century Blvd. / 10130 S. Beach	HUD Section 236 (J)(1) Assisted Mortgage Insurance Program	2/1/18	104	104	No	Mortgage Maturity/Prepayment
319 North Fickett Street	319 North Fickett Street	Los Angeles Housing and Community Investment Department (HCIDLA) - Multifamily Rehab Program (EHOP)	2/5/18	3	3	No	Restriction Expiration
4248 Halldale Avenue	4248 Halldale Avenue	Los Angeles Housing and Community Investment Department (HCIDLA) - Multifamily Rehab Program (EHOP)	3/20/18	4	4	No	Restriction Expiration
4424 Stanford Avenue	4424 Stanford Avenue	Los Angeles Housing and Community Investment Department (HCIDLA) - Multifamily Rehab Program (EHOP)	3/21/18	4	4	No	Restriction Expiration
10914 Avalon Boulevard	10914 Avalon Boulevard	Los Angeles Housing and Community Investment Department (HCIDLA) - Multifamily Rehab Program (EHOP)	3/27/18	4	4	No	Restriction Expiration
Grand View Apartments	426 S. Grandview Street	Community Redevelopment Agency of the City of Los Angeles Housing Programs (CRA/LA)	3/31/18	27	27	No	Restriction Expiration
New Hope Ct/tyrd Los Angeles	4752 E. Huntington Dr.	HUD Section 202/811 – Project Rental Assistance Contract (PRAC)	4/30/18	15	14	Yes	Rental Subsidy Termination
Progressive Home For The Elderly	7010 S. Denver Ave.	HUD Section 202 Supportive Housing for the Elderly	5/1/18	141	111	Yes	Mortgage Maturity/Prepayment
Charles Lockhart	8325 South Avalon Boulevard	California Housing and Community Development Multifamily Housing Programs (HCD)	5/11/18	10	10	No	Restriction Expiration
Dunbar Hotel	4225 S. Central Ave.	Community Redevelopment Agency of the City of Los Angeles Housing Programs (CRA/LA)	5/19/18	73	73	Yes	Restriction Expiration
227 East 78Th Street	227 East 78Th Street	Los Angeles Housing and Community Investment Department (HCIDLA) - Multifamily Rehab Program (EHOP)	6/2/18	3	3	No	Restriction Expiration

Name Of Project	Address	Primary Funding Source/ Assistance Type Description	Primary Expiration Date	Total Units	Restricted/ Assisted Units	Target Group (Senior)	Type of Conversion Risk
Arminta Square	11050 W. Arminta St.	Los Angeles Housing and Community Investment Department (HCIDLA) - Earthquake (EQ)	6/4/18	46	46	No	Restriction Expiration
1605 West Vernon Avenue	1605 West Vernon Avenue	Los Angeles Housing and Community Investment Department (HCIDLA) - Multifamily Rehab Program (EHOP)	6/12/18	4	4	No	Restriction Expiration
621 North Cummings Street	621 North Cummings Street	Los Angeles Housing and Community Investment Department (HCIDLA) - Multifamily Rehab Program (EHOP)	6/12/18	4	4	No	Restriction Expiration
Gay & Lesbian Comm. Group Home	1816 N. Wilton	Community Redevelopment Agency of the City of Los Angeles Housing Programs (CRA/LA)	6/27/18	6	6	No	Restriction Expiration
New Vision	7927 Lindley Ave	HUD Section 202/811 – Project Rental Assistance Contract (PRAC)	6/30/18	12	12	Yes	Rental Subsidy Termination
Golden West Hotel	417 E. 5Th Street	California Housing and Community Development Multifamily Housing Programs (HCD)	7/14/18	61	61	No	Restriction Expiration
Ward Hotel (Part II)	512 S. Wall Street (Scattered)	Community Redevelopment Agency of the City of Los Angeles Housing Programs (CRA/LA)	7/18/18	35	35	No	Restriction Expiration
2407 East 1st Street	2407 East 1st Street	Los Angeles Housing and Community Investment Department (HCIDLA) - Multifamily Rehab Program (EHOP)	8/6/18	5	5	No	Restriction Expiration
438 South Evergreen Street	438 South Evergreen Street	Los Angeles Housing and Community Investment Department (HCIDLA) - Multifamily Rehab Program (EHOP)	8/6/18	4	4	No	Restriction Expiration
Villa Nueva	1722 S. Toberman St.	Community Redevelopment Agency of the City of Los Angeles Housing Programs (CRA/LA)	8/10/18	20	20	No	Restriction Expiration
Genesis Hotel (Pennsylvania)	452 S. Main St.	California Housing and Community Development Multifamily Housing Programs (HCD)	8/11/18	33	29	No	Restriction Expiration
Breed Street Residence (L.a. Family Housing Corp)	207 N. Breed St.	Community Redevelopment Agency of the City of Los Angeles Housing Programs (CRA/LA)	8/22/18	20	20	No	Restriction Expiration
151 East 62Nd Street	151 East 62Nd Street	Los Angeles Housing and Community Investment Department (HCIDLA) - Multifamily Rehab Program (EHOP)	9/11/18	3	3	No	Restriction Expiration
Casa Panorama Tower	14555 W. Osborne St.	California Housing Finance Agency Multifamily Housing Programs (CalHFA)	9/18/18	153	153	Yes	Restriction Expiration
Children's Shelter	252 S. Rampart Blvd.	Community Redevelopment Agency of the City of Los Angeles Housing Programs (CRA/LA)	9/22/18	12	6	No	Restriction Expiration
Garden Villas	5530 Klump Avenue	HUD Section 202/811 – Project Rental Assistance Contract (PRAC)	9/30/18	25	24	Yes	Rental Subsidy Termination
Portal Community Connection	3881 S Western Ave	Community Redevelopment Agency of the City of Los Angeles Housing Programs (CRA/LA)	10/25/18	14	14	No	Restriction Expiration
Madison Sr	1145 N. Madison Ave	HUD Section 202/811 – Project Rental Assistance Contract (PRAC)	10/31/18	70	69	Yes	Rental Subsidy Termination
Hayward Manor Hotel	202 W. 6Th St.	Housing Authority of the City of Los Angeles (HACL) - Project-Based Voucher Program (PBV)	11/1/18	525	459	No	Rental Subsidy Termination

Name Of Project	Address	Primary Funding Source/ Assistance Type Description	Primary Expiration Date	Total Units	Restricted/ Assisted Units	Target Group (Senior)	Type of Conversion Risk
4420 Stanford Avenue	4420 Stanford Avenue	Los Angeles Housing and Community Investment Department (HCIDLA) - Multifamily Rehab Program (EHOP)	12/1/18	4	4	No	Restriction Expiration
Henderson Apartments	1703 W. 24Th St.	Community Redevelopment Agency of the City of Los Angeles Housing Programs (CRA/LA)	12/18/18	8	8	No	Restriction Expiration
Arminia North/South#2 - 1 Loan/2 Parcels	11038 Arminia Street (+11551)	California Low-Income Housing Tax Credit Program (LIHTC)	12/31/18	40	12	No	Restriction Expiration
Virginia Avenue Apts	5623 W. Virginia Ave.	California Low-Income Housing Tax Credit Program (LIHTC)	12/31/18	28	20	No	Restriction Expiration
Midcities	835 S. Oxford Ave.	California Low-Income Housing Tax Credit Program (LIHTC)	12/31/18	59	59	No	Restriction Expiration
Pico Union II Scattered Sites (Nuevo Pico Union Apartments)	1032 Beacon, 1655-1659 11Th Pl, 1335-1139 17Th St, 1349 Westlake	Community Redevelopment Agency of the City of Los Angeles Housing Programs (CRA/LA)	1/1/19	16	16	No	Restriction Expiration
Wilshire Christian Manor	616 S. Normandie Ave.	HUD Section 202 Supportive Housing for the Elderly	1/1/19	288	117	Yes	Mortgage Maturity/ Prepayment
515 W. 90Th Apts	515 W. 90Th St.	Community Redevelopment Agency of the City of Los Angeles Housing Programs (CRA/LA)	1/1/19	8	8	No	Restriction Expiration
La Jolla Hotel	721 E. 6Th Street	Community Redevelopment Agency of the City of Los Angeles Housing Programs (CRA/LA)	1/20/19	53	53	No	Restriction Expiration
La Jolla Hotel (Part I)	721 E. 6Th Street (Scattered)	Community Redevelopment Agency of the City of Los Angeles Housing Programs (CRA/LA)	1/20/19	35	35	No	Restriction Expiration
Sunshine Mission	2600 S. Hoover	Community Redevelopment Agency of the City of Los Angeles Housing Programs (CRA/LA)	1/27/19	73	73	No	Restriction Expiration
Casa De Rosas	2600 South Hoover Street	Community Redevelopment Agency of the City of Los Angeles Housing Programs (CRA/LA)	1/27/19	71	55	No	Restriction Expiration
Casa Familia Iii	730 E. Adams Street ( 726 E. Adams St)	Community Redevelopment Agency of the City of Los Angeles Housing Programs (CRA/LA)	2/1/19	8	8	No	Restriction Expiration
Buena Vista	1423 N. Broadway	Community Redevelopment Agency of the City of Los Angeles Housing Programs (CRA/LA)	2/2/19	20	20	No	Restriction Expiration
Sunflower 87Th Street	138 E. 87Th St.	Community Redevelopment Agency of the City of Los Angeles Housing Programs (CRA/LA)	2/2/19	10	10	No	Restriction Expiration
Pico Union Villa	1200 S. Union Ave.	Community Redevelopment Agency of the City of Los Angeles Housing Programs (CRA/LA)	2/21/19	115	115	Yes	Restriction Expiration
Strathern Park Apts	11111 W. Strathern St.	Community Redevelopment Agency of the City of Los Angeles Housing Programs (CRA/LA)	3/31/19	170	169	No	Restriction Expiration
Terminal Hotel/ Ro,Chae & Chin	1331 E. 7Th Street	Community Redevelopment Agency of the City of Los Angeles Housing Programs (CRA/LA)	4/10/19	66	66	No	Restriction Expiration
Ward Hotel	512 S. Wall St.	California Housing and Community Development Multifamily Housing Programs (HCD)	6/5/19	75	75	No	Restriction Expiration
Gay & Lesbian Adolescent	1808 S. St. Andrews Place	Community Redevelopment Agency of the City of Los Angeles Housing Programs (CRA/LA)	6/27/19	6	6	No	Restriction Expiration



Name Of Project	Address	Primary Funding Source/ Assistance Type Description	Primary Expiration Date	Total Units	Restricted/ Assisted Units	Target Group (Senior)	Type of Conversion Risk
Roscoe Park Apartments	21023 W. Roscoe Blvd.	HUD Project-Based Section 8 Rental Assistance (PBRA)	7/31/19	82	82	No	Rental Subsidy Termination
Reseda East	18450 W. Ingomar St.	California Housing Finance Agency Multifamily Housing Programs (CalHFA)	8/8/19	70	70	Yes	Restriction Expiration
Reseda Manor	7725 N. Reseda Blvd.	California Housing Finance Agency Multifamily Housing Programs (CalHFA)	9/12/19	40	40	Yes	Restriction Expiration
Watts Arms II	1720 E. Century Blvd. / 10130 S. Beach	HUD Section 236 (J)(1) Assisted Mortgage Insurance Program	10/1/19	40	40	Yes	Mortgage Maturity/ Prepayment
Gay & Lesbian Adolescent	2254 W. 25Th St	Community Redevelopment Agency of the City of Los Angeles Housing Programs (CRA/LA)	10/3/19	12	12	No	Restriction Expiration
Beyond Shelter (1455 E. 23Rd St Apts)	1455 E. 23Rd St.	Community Redevelopment Agency of the City of Los Angeles Housing Programs (CRA/LA)	10/17/19	2	2	No	Restriction Expiration
Buchanan Street House (Group Home)	4902 Buchanan Street	California Housing and Community Development Multifamily Housing Programs (HCD)	12/13/19	5	5	No	Restriction Expiration
1354 W. 25Th St Apts	1354 W. 25Th St.	Community Redevelopment Agency of the City of Los Angeles Housing Programs (CRA/LA)	12/13/19	2	2	No	Restriction Expiration
Burlington Arms	817 S. Burlington Ave.	California Housing Finance Agency Multifamily Housing Programs (CalHFA)	12/21/19	54	54	No	Restriction Expiration
Roy Aberdeen	1115 Valencia St.	Community Redevelopment Agency of the City of Los Angeles Housing Programs (CRA/LA)	12/30/19	4	4	No	Restriction Expiration
Marengo Street Apts	2649 E. Marengo St.	California Low-Income Housing Tax Credit Program (LIHTC)	12/31/19	24	24	No	Restriction Expiration
Flores Apartments	1507 W. Pico Blvd.	California Low-Income Housing Tax Credit Program (LIHTC)	12/31/19	26	26	No	Restriction Expiration
1513 W. Pico Blvd.	1513 W. Pico Blvd.	California Low-Income Housing Tax Credit Program (LIHTC)	12/31/19	32	32	No	Restriction Expiration
Casa Pico Union II 3/7	1420 S. Toberman St	Community Redevelopment Agency of the City of Los Angeles Housing Programs (CRA/LA)	1/1/20	6	6	No	Restriction Expiration
Yorkshire Terrace Apts.	1033 S. Burlington Ave.	Community Redevelopment Agency of the City of Los Angeles Housing Programs (CRA/LA)	1/1/20	18	18	No	Restriction Expiration
Homestead (Pacific Living Alternatives)	16020 Gresham St	Community Redevelopment Agency of the City of Los Angeles Housing Programs (CRA/LA)	1/1/20	12	12	Yes	Restriction Expiration
Eleventh Avenue Apartments	6720 11Th Avenue	Community Redevelopment Agency of the City of Los Angeles Housing Programs (CRA/LA)	1/1/20	22	22	No	Restriction Expiration
Casa Pico Union II 7/7	1432 S. Valencia St	Community Redevelopment Agency of the City of Los Angeles Housing Programs (CRA/LA)	1/1/20	4	4	No	Restriction Expiration
Casa Pico Union II 6/7	1401 S. Toberman St	Community Redevelopment Agency of the City of Los Angeles Housing Programs (CRA/LA)	1/1/20	4	4	No	Restriction Expiration
Casa Pico Union I 2/7	1132 W. 18Th Street	Community Redevelopment Agency of the City of Los Angeles Housing Programs (CRA/LA)	1/1/20	6	6	No	Restriction Expiration
Casa Pico Union II 4/7	1344 S. Toberman St	Community Redevelopment Agency of the City of Los Angeles Housing Programs (CRA/LA)	1/1/20	4	4	No	Restriction Expiration

Name Of Project	Address	Primary Funding Source/ Assistance Type Description	Primary Expiration Date	Total Units	Restricted/ Assisted Units	Target Group (Senior)	Type of Conversion Risk
Pico Union Manor- Pu Terrace	1542 W. 11Th Pl.	Community Redevelopment Agency of the City of Los Angeles Housing Programs (CRA/LA)	1/1/20	8	8	No	Restriction Expiration
Casa Pico Union ii 2/7	1420 S. Union Ave	Community Redevelopment Agency of the City of Los Angeles Housing Programs (CRA/LA)	1/1/20	4	4	No	Restriction Expiration
Casa Pico Union I 7/7	1808 S. Burlington St.	Community Redevelopment Agency of the City of Los Angeles Housing Programs (CRA/LA)	1/1/20	1	1	No	Restriction Expiration
Casa Pico Union I 3/7	1705 S. Union Avenue	Community Redevelopment Agency of the City of Los Angeles Housing Programs (CRA/LA)	1/1/20	12	12	No	Restriction Expiration
Casa Pico Union I 6/7	1115 W. 18Th Street	Community Redevelopment Agency of the City of Los Angeles Housing Programs (CRA/LA)	1/1/20	1	1	No	Restriction Expiration
Casa Pico Union ii 1/7	1317 S. Toberman St.	Community Redevelopment Agency of the City of Los Angeles Housing Programs (CRA/LA)	1/1/20	16	16	No	Restriction Expiration
Casa Pico Union I 5/7	1619 S. Union Avenue	Community Redevelopment Agency of the City of Los Angeles Housing Programs (CRA/LA)	1/1/20	6	6	No	Restriction Expiration
Casa Pico Union I 4/7	1103 W. 17Th Street	Community Redevelopment Agency of the City of Los Angeles Housing Programs (CRA/LA)	1/1/20	2	2	No	Restriction Expiration
Casa Pico Union ii 5/7	1550 W. 14Th St	Community Redevelopment Agency of the City of Los Angeles Housing Programs (CRA/LA)	1/1/20	3	3	No	Restriction Expiration
2500 Hobart Apts	2500 S Hobart Blvd.	Community Redevelopment Agency of the City of Los Angeles Housing Programs (CRA/LA)	1/12/20	52	52	No	Restriction Expiration
Bartlett Hill Manor/ Bunker Hill Ave	816 Bartlett	Community Redevelopment Agency of the City of Los Angeles Housing Programs (CRA/LA)	1/15/20	65	65	No	Restriction Expiration
1462 Playground Street Apts	1462 Playground Street	Los Angeles Housing and Community Investment Department (HCIDLA) - Neighborhood Preservation Program (NPP)	1/31/20	5	5	No	Restriction Expiration
E. Victor Villa	555 W. 92Nd St.	HUD Section 202 Supportive Housing for the Elderly	2/1/20	46	42	Yes	Mortgage Maturity/ Prepayment
Villa Encanto Apts (Dolores Frances Affordable, Pico-Union Housing Corp)	1408 W. 11Th St	Community Redevelopment Agency of the City of Los Angeles Housing Programs (CRA/LA)	2/1/20	18	16	No	Restriction Expiration
Casa Pico Union I 1/7	1102 W. 17Th St.	Community Redevelopment Agency of the City of Los Angeles Housing Programs (CRA/LA)	2/1/20	16	16	No	Restriction Expiration
Pico Union Square ii	1430 S. Toberman St.	Community Redevelopment Agency of the City of Los Angeles Housing Programs (CRA/LA)	2/21/20	8	8	No	Restriction Expiration
Pico Union Square I	1421 S. Toberman St.	Community Redevelopment Agency of the City of Los Angeles Housing Programs (CRA/LA)	2/21/20	10	10	No	Restriction Expiration
Grand View Terrace	3940 S. Grand View Blvd	California Housing Finance Agency Multifamily Housing Programs (CalHFA)	2/29/20	191	190	Yes	Restriction Expiration
Miramar Towers	2000 W. Miramar St.	California Housing Finance Agency Multifamily Housing Programs (CalHFA)	3/24/20	157	156	No	Restriction Expiration
Alcoholism Center For Women	1135 S. Alvarado St	Community Redevelopment Agency of the City of Los Angeles Housing Programs (CRA/LA)	4/25/20	22	22	No	Restriction Expiration

Name Of Project	Address	Primary Funding Source/ Assistance Type Description	Primary Expiration Date	Total Units	Restricted/ Assisted Units	Target Group (Senior)	Type of Conversion Risk
Sangnok Apartments	726 S. Bonnie Brae St.	Community Redevelopment Agency of the City of Los Angeles Housing Programs (CRA/LA)	5/20/20	60	60	Yes	Restriction Expiration
Village Acquisition	10415 Lurline	Community Redevelopment Agency of the City of Los Angeles Housing Programs (CRA/LA)	6/25/20	12	12	No	Restriction Expiration
His Sheltering Arms	11101 S. Main Street	Community Redevelopment Agency of the City of Los Angeles Housing Programs (CRA/LA)	6/30/20	110	110	No	Restriction Expiration
Gentry Village	6842 N. Gentry Ave.	Community Redevelopment Agency of the City of Los Angeles Housing Programs (CRA/LA)	9/1/20	3	3	No	Restriction Expiration
Stage Inn (A.k.a. Hollywood State Inn)	1057 Vine Street	Community Redevelopment Agency of the City of Los Angeles Housing Programs (CRA/LA)	10/20/20	30	30	No	Restriction Expiration
Academy Village	5225 N. Blakeslee Ave.	Community Redevelopment Agency of the City of Los Angeles Housing Programs (CRA/LA)	10/26/20	248	50	No	Restriction Expiration
Las Torres	944 S. Grattan St.	HUD Section 202/811 Non-profit Elderly and Handicapped Mortgage Program	12/11/20	105	104	Yes	Mortgage Maturity/Prepayment
Rancho Del Valle	6530 N. Winnetka Ave.	Community Redevelopment Agency of the City of Los Angeles Housing Programs (CRA/LA)	12/12/20	25	24	Yes	Restriction Expiration
Westminster Park Plaza Apts (9400 Maie Avenue Apts)	9200 S. Maie Ave.	Community Redevelopment Agency of the City of Los Angeles Housing Programs (CRA/LA)	12/15/20	130	130	No	Restriction Expiration
Women's Care Cottage	6428 Whitsett Ave	Community Redevelopment Agency of the City of Los Angeles Housing Programs (CRA/LA)	12/19/20	15	15	No	Restriction Expiration
Duane Heights	2271 Duane St.	California Low-Income Housing Tax Credit Program (LIHTC)	12/31/20	14	14	No	Restriction Expiration
Vendome Apartments (Vendome Palms - Pshp)	975 N. Vendome St.	California Low-Income Housing Tax Credit Program (LIHTC)	12/31/20	43	41	No	Restriction Expiration
Dalton Arms	2640 S. Dalton Ave.	Community Redevelopment Agency of the City of Los Angeles Housing Programs (CRA/LA)	1/1/21	5	5	No	Restriction Expiration
Armay Bakery/Noodle Co.	686 N Spring St.	Community Redevelopment Agency of the City of Los Angeles Housing Programs (CRA/LA)	1/1/21	4	4	No	Restriction Expiration
Wisconsin li (3839 Wisconsin St Apts #2)	3839 Wisconsin St	Community Redevelopment Agency of the City of Los Angeles Housing Programs (CRA/LA)	1/11/21	12	12	No	Restriction Expiration
Caring For Babies With Aids	5930 Comey Avenue	Community Redevelopment Agency of the City of Los Angeles Housing Programs (CRA/LA)	1/12/21	8	8	No	Restriction Expiration
Otero Apartments, Ltd	3639 E. Whittier Blvd	Community Redevelopment Agency of the City of Los Angeles Housing Programs (CRA/LA)	2/8/21	7	7	No	Restriction Expiration
Lorne Park	11040 Lorne St.	Community Redevelopment Agency of the City of Los Angeles Housing Programs (CRA/LA)	3/31/21	72	55	No	Restriction Expiration
Vermont Knoll Retirement	1016 W. 83Rd St.	Los Angeles Housing and Community Investment Department (HCIDLA) - Multifamily Housing Bond Financing Program (MHBP)	4/1/21	93	18	No	Restriction Expiration
La Men'S Place (Lamp Lodge Or Lamp Community)	660 Stanford Avenue	California Housing and Community Development Multifamily Housing Programs (HCD)	4/16/21	51	50	No	Restriction Expiration

Name Of Project	Address	Primary Funding Source/ Assistance Type Description	Primary Expiration Date	Total Units	Restricted/ Assisted Units	Target Group (Senior)	Type of Conversion Risk
New Horizons iii	15713 W. Parthenia St.	HUD Section 202/811 Non-profit Elderly and Handicapped Mortgage Program	6/1/21	6	6	Yes	Mortgage Maturity/Prepayment
New Horizons ii	15746 W. Parthenia St	HUD Section 202/811 Non-profit Elderly and Handicapped Mortgage Program	6/1/21	6	6	Yes	Mortgage Maturity/Prepayment
New Horizons I	15756 W. Parthenia St	HUD Section 202/811 Non-profit Elderly and Handicapped Mortgage Program	6/1/21	6	6	Yes	Mortgage Maturity/Prepayment
12342 Osborne Place	12342 W. Osborne Pl.	City of Los Angeles Land Use Restrictions - Density Bonus	6/7/21	24	5	No	Restriction Expiration
Casa Del Sol	1308 N. Lyman Pl.	Community Redevelopment Agency of the City of Los Angeles Housing Programs (CRA/LA)	6/27/21	8	8	No	Restriction Expiration
Manhattan Place	3663 W. 9Th Street	California Housing Finance Agency Multifamily Housing Programs (CalHFA)	7/1/21	60	30	Yes	Restriction Expiration
New Hampshire Villa	625 N New Hampshire Ave	Community Redevelopment Agency of the City of Los Angeles Housing Programs (CRA/LA)	7/25/21	18	18	No	Restriction Expiration
Alice Manor	10305 S. Grandee	HUD Section 202/811 Non-profit Elderly and Handicapped Mortgage Program	9/1/21	60	60	Yes	Mortgage Maturity/Prepayment
Hayes, Ethel	2203 S. Harvard Blvd.	Community Redevelopment Agency of the City of Los Angeles Housing Programs (CRA/LA)	9/26/21	2	2	No	Restriction Expiration
La Family Harmony Apartments	5319 N. Harmony Ave.	Community Redevelopment Agency of the City of Los Angeles Housing Programs (CRA/LA)	9/30/21	18	18	No	Restriction Expiration
Wattswood Relocation 2/8	1401 E. 52Nd Street	HUD Project-Based Section 8 Rental Assistance (PBRA)	9/30/21	4	4	No	Rental Subsidy Termination
Wattswood Relocation 1/8	629 E. 48Th St.	HUD Project-Based Section 8 Rental Assistance (PBRA)	9/30/21	12	12	No	Rental Subsidy Termination
Wattswood Relocation 6/8	1639 E. 92Nd Street	HUD Project-Based Section 8 Rental Assistance (PBRA)	9/30/21	11	11	No	Rental Subsidy Termination
Filipino American Service Group	135 N Park View St	Community Redevelopment Agency of the City of Los Angeles Housing Programs (CRA/LA)	10/16/21	20	20	No	Restriction Expiration
The Versailles	23100 W. Avenue San Luis	City of Los Angeles Land Use Restrictions - Density Bonus	12/3/21	253	38	No	Restriction Expiration
St. James Place (St. James Square)	1833 W. 5Th Street	Community Redevelopment Agency of the City of Los Angeles Housing Programs (CRA/LA)	12/19/21	70	70	No	Restriction Expiration
Jan Clayton Center (V.o.a)	4965 Sunset Blvd.	Community Redevelopment Agency of the City of Los Angeles Housing Programs (CRA/LA)	12/20/21	42	42	No	Restriction Expiration
Prentice Apartments (Prentice Hotel)	1010 E. 7Th St.	California Low-Income Housing Tax Credit Program (LIHTC)	12/31/21	45	45	No	Restriction Expiration
Kilgore Manor Apartments	2411 S. Central Ave.	HUD Project-Based Section 8 Rental Assistance (PBRA)	12/31/21	51	51	Yes	Rental Subsidy Termination
Macarthur Park Towers	450 Grand View St	California Low-Income Housing Tax Credit Program (LIHTC)	12/31/21	183	183	Yes	Restriction Expiration

Name Of Project	Address	Primary Funding Source/ Assistance Type Description	Primary Expiration Date	Total Units	Restricted/ Assisted Units	Target Group (Senior)	Type of Conversion Risk
Ward Ame Elderly (Ward Villas)	1177 W. Adams Blvd	California Low-Income Housing Tax Credit Program (LIHTC)	12/31/21	120	120	Yes	Restriction Expiration
219 E. Ave 31 Apts	219 E. Avenue 31	City of Los Angeles Land Use Restrictions	1/15/22	5	1	No	Restriction Expiration
Wadsworth Place	911 E. 120Th St.	HUD Section 202/811 Non-profit Elderly and Handicapped Mortgage Program	2/1/22	36	35	Yes	Mortgage Maturity/ Prepayment
Testimonial Love Center	5701 S. Western Avenue	Community Redevelopment Agency of the City of Los Angeles Housing Programs (CRA/LA)	3/9/22	30	30	No	Restriction Expiration
Fame (Fame North East Apts)	2232 S. Harvard Blvd.	Community Redevelopment Agency of the City of Los Angeles Housing Programs (CRA/LA)	3/17/22	24	24	No	Restriction Expiration
Main St. Associates	235 Main St.	City of Los Angeles Land Use Restrictions	6/23/22	89	23	Yes	Restriction Expiration
Morris Rosen Sr. Apartments	245 Main St.	City of Los Angeles Land Use Restrictions	6/23/22	89	23	Yes	Restriction Expiration
Queen Apts/4	5217 W. Marathon St.	HUD Project-Based Section 8 Rental Assistance (PBRA)	7/31/22	20	20	No	Rental Subsidy Termination
Queen Apts/3	516 S. Union Ave.	HUD Project-Based Section 8 Rental Assistance (PBRA)	7/31/22	30	30	No	Rental Subsidy Termination
Queen Apts/2	2620 S. Orchard Ave.	HUD Project-Based Section 8 Rental Assistance (PBRA)	7/31/22	16	16	No	Rental Subsidy Termination
Queen Apts/1	445 S. Lucas Ave.	HUD Project-Based Section 8 Rental Assistance (PBRA)	7/31/22	16	16	No	Rental Subsidy Termination
Queen Apts/5	451 S. Lucas Ave.	HUD Project-Based Section 8 Rental Assistance (PBRA)	7/31/22	14	14	No	Rental Subsidy Termination
Art Share Transitional Hsg	801 East 4Th Place	Los Angeles Housing and Community Investment Department (HCIDLA) - Neighborhood Preservation Program (NPP)	8/8/22	30	30	No	Restriction Expiration
Carter House	449 W. 78Th St.	Community Redevelopment Agency of the City of Los Angeles Housing Programs (CRA/LA)	8/19/22	21	21	Yes	Restriction Expiration
La Hacienda I Apts A	2126 W. Cambridge St.	HUD Project-Based Section 8 Rental Assistance (PBRA)	10/7/22	14	14	No	Rental Subsidy Termination
Hsg For The Multi- Hand/Blind	20619 W. Devonshire St	Community Redevelopment Agency of the City of Los Angeles Housing Programs (CRA/LA)	6/22/23	12	12	No	Restriction Expiration
Project Headway	8431 Geyser Ave	Community Redevelopment Agency of the City of Los Angeles Housing Programs (CRA/LA)	7/27/23	6	6	No	Restriction Expiration
1809 W. 11Th Street	1809 W. 11Th Street	Community Redevelopment Agency of the City of Los Angeles Housing Programs (CRA/LA)	8/29/23	63	63	No	Restriction Expiration
Arirang Housing	1725 N. Whitley Ave.	Community Redevelopment Agency of the City of Los Angeles Housing Programs (CRA/LA)	9/27/23	74	74	No	Restriction Expiration

THIS PAGE IS INTENTIONALLY LEFT BLANK



# List of Qualified Non-Profit Housing Development Entities

Appendix D



Organization	Address	City	State	Zip	Phone Number
3R Real Estate	3605 Long Beach Blvd.	Long Beach	CA	90807	(562) 989-3730
A. F. Evans Development, Inc.	1000 Broadway #300	Oakland	CA	94607	(510) 891-9400
Affordable Community Housing Trust	7901 La Riviera Drive	Sacramento	CA	95826	(916) 381-2001
Allied Pacific Development, LLC	169 Saxony Road, Suite 103	Encinitas	CA	92024	(760) 557-1480
Alpha Property Management, Inc.	1755 East Martin Luther King Blvd.	Los Angeles	CA	90058	(323) 231-4174
American Baptist Homes of the West	6120 Stoneridge Mall Road, 3rd Flr.	Pleasanton	CA	94588	(925) 924-7100
American Communities, LLC	250 N. Harbor Drive, No. 319	Redondo Beach	CA	90277	(310) 798-5656
Amerland Communities, LLC	2878 Camino Del Rio S., Ste. 100	San Diego	CA	92108	(619) 497-3075
Bank of America, N.A.	555 California St., 6th Floor	San Francisco	CA	94104	(415) 953-2631
Belveron Real Estate Partners, LLC	268 Bush St., #3534	San Francisco	CA	94104	(415) 273-6801
Bentall Residential, LLC	8105 Irvine Center Drive, Suite830	Irvine	CA	92618	(949) 753-0555
Beyond Shelter Housing Development Corp.	3255 Wilshire Blvd. Ste. 815	Los Angeles	CA	90010	(213) 251-2111
Brian L. Fitterer, Inc.	4770 Campus Drive, No. 200	Newport Beach	CA	92660	(949) 862-1500
BRIDGE Housing Corporation	345 Spear Strett, Suite 700	San Francisco	CA	94105	(415) 989-1111
Bridge Partners	2950 Buskirk Ave., Ste. 312	Walnut Creek	CA	94597	(925) 457-256-3448x13
BUILD Leadership Development, Inc.	P.O. Box 9414	Newport Beach	CA	92658	(877) 644-9422
Cabouchon Properties, LLC	Pier 9, Suite 114	San Francisco	CA	94111	(415) 433-2000
California Coalition for Rural Housing	717 K Street, Suite 400	Sacramento	CA	95814	(916) 443-4448
California Commercial Investment Group	4530 E. Thousand Oaks Blvd., Sute 100	Westlake Village	CA	91362	(805) 495-8400
California Community Reinvestment Corp.	225 West Broadway, Ste. 120	Glendale	CA	91204	(818) 550-9800
California Housing Finance Agency	100 Corporate Pointe, Suite 250	Culver City	CA	90230	(310) 342-5415
California Housing Finance Agency	P.O. Box 4034	Sacramento	CA	95812-4034	(916) 326-8801
California Housing Finance Agency	500 Capitol Mall, Suite 400	Sacramento	CA	95814	(916) 326-8801
California Housing Partnership Corporation	369 Pine Street, Suite 300	San Francisco	CA	94104	(415) 433-6804
California Human Development Corporation	3315 Airway Drive	Santa Rosa	CA	95403	(707) 523-1155
Chelsea Investment Corporation	725 South Coast Highway 101	Encinitas	CA	92024	(760) 456-6000
Citizens Housing Corp	26 O'Farrell St. #506	San Francisco	CA	94108	(415) 421-8605
Community Development & Preservation, LLC	1925 Century Park East, Ste. 1900	Los Angeles	CA	90067	(310) 208-1888
Community Housing Assistance Program, Inc.	3803 E. Casselle Ave	Orange	CA	92869	(714) 744-6252
Community Housing Works	4305 Univeristy Ave. Suite 550	San Diego	CA	92105	(619) 282-6647
Corporation for Better Housing	15303 Ventura Blvd., Suite 1100	Sherman Oaks	CA	91403	(818) 905-2430 x106
Creative Housing Coalition	4612 Alta Canyada Road	La Canada	CA	91011	(805) 736-9342
Dawson Holdings, Inc.	300 Turney Street, 2nd Floor	Sausalito	CA	94965	(801) 244-6658
DML & Associates Foundation	6043 Tampa Ave, Ste. 101A	Tarzana	CA	91356	(818) 708-2710
Domus Development, LLC	594 Howard St., Ste 204	San Francisco	CA	94105	(415) 856-0010
EAH, Inc.	2169 E. Francisco Blvd., Ste. B	San Rafael	CA	94901	(415) 258-1800
East Los Angeles Community Corporation	530 South Boyle Avenue	Los Angeles	CA	90033	(323) 269-4214
Episodes International, LLC	3480 Torrance Blvd., Suite 100	Torrance	CA	90503	(310) 971-8046
Fairfied Residential LLC	5510 Morehouse Drive, Suite 200	San Diego	CA	92121	(858) 824-6406
Fallbrook Capital Corporation	6700 Fallbrook Avenue, #111	West Hills	CA	91307	(818) 712-6931
Foundation for Affordable Housing III, Inc.	2600 Michelson Dr, Ste. 1050	Irvine	CA	92612	(949) 440-8277
Foundation for Affordable Housing, Inc.	30950 Rancho Viejo Road, Suite 100	San Juan Capistrano	CA	92675	(949) 443-9101
Goldrich & Kest Industries, LLC	5150 Overland Avenue	Culver City	CA	90230	(310) 204-2050
GWR Homes, Inc.	1445 Huntington Drive, #200	South Pasadena	CA	91030	(626) 441-5900
Hampstead Development Group, Inc.	3413 30th Street	San Diego	CA	92104	(619) 543-4200
Hampstead Partners, Inc.	1205 Prospect Street	La Jolla	CA	92037	(858) 456-6500
HELP Development Corp.	30 East 33rd St	New York City	NY	10016	(212) 779-3350



Organization	Address	City	State	Zip	Phone Number
Hendricks & Partners	3100 Zinfandel Drive, Suite 100	Rancho Cordova	CA	65970	(916) 638-5000
Highland Pacific Development Company	3230 Eastlake Avenue, Ste. B	Seattle	WA	98102	(206) 568-6566
Insight Development	No contact information provided				
Joshua's House	24111 NE Halsey St., Ste. 203	Troutdale	OR	97060	(503) 661-1999
KDF Communities, LLC	1301 Dove St., Suite 720	Newport Beach	CA	92660	(949) 622-1888 x 207
Linc Housing Corporation	100 Pine Avenue, # 500	Long Beach	CA	90802	(562) 684-1100
Maximus Properties, LLC	23586 Calabasas Road, Ste. 103	Calabasas	CA	91302	(818)449-4004
MBK Management Corporation	23586 Calabasas Road, Ste. 100	Los Angeles	CA	91302	(818) 222-2800
Mercy Housing California	1360 Mission St., Suite 300	San Francisco	CA	94103	415-355-7160
Mercy Housing, Inc.	601 18th Avenue, Ste. 150	Denver	CO	80203	(303) 830-3374
Mesa Realty Advisors	56 Cbana Blanca	Henderson	NV	89012	(310) 213-5310
Mill Rock Capital, LLLC	4 Embarcadero Center, 3rd Floor	San Francisco	CA		(415) 730-7126
Monica Munoz			CA		
National Affordable Housing Trust	2335 North Bank Drive	Columbus	OH	43220	(614) 451-9929
National Church Residences	2335 North Bank Drive	Columbus	OH	43220	(614) 451-2151
National Housing Development Corporation	10621 Civic Center Drive, First Floor	Rancho Cucamonga	CA	91730	(909) 291-1400
National Housing Trust	P.O. Box 3458	Walnut Creek	CA	94598	(925) 945-1774
Newport Development, LLC	9 Cushing, Ste. 200	Irvine	CA	92618	(949) 923-7812
OSM Investment Company	5155 Rosecrans Avenue, Ste. 120	Hawthorne	CA	90250	(310) 676-0451
Palm Desert Development Company	PO Box 3958	Palm Desert	CA	92261	(760) 568-1048
Pangaea Real Estate, Inc.	P.O. Box 9415	Newport Beach	CA	92658	(775) 854-4332
Paramount Financial Group, Inc.	1655 North Main Street, Suite 220	Walnut Creek	CA	94596	(800) 850-0694
Petaluma Ecumenical Properties Inc.	1400 Caulfield Lane	Petaluma	CA	94954	(707) 762-2336
Related Companies of California	18201 Von Karman Ave. Ste. 400	Irvine	CA	92612	(949)660-7272
Renaissance Housing Communities	110 Pacific Avenue, Suite 292	San Francisco	CA	94111	(415)0419-4027
Resources for Community Development	2730 Telegraph Ave	Berkeley	CA	94705	(510). 841.4410
Retirement Housing Foundation	5150 E. Pacific Coast HWY., Ste. 600	Long Beach	CA	90804	(562) 597-5541
Richman Group of California, LLC.	21520 Yorba Linda Blvd, Suite G-548	Yorba Linda	CA	92887	(714) 837-6138
Scott Williams	No contact information provided				
Shelem, Inc	24111 NE Halsey St., Ste. 202	Troutdale	OR	97060	(503) 661-1999
Skyline Real Estate Development & Acquisitions, Inc.	P.O. Box 7613	Newport Beach	CA	92658	(949) 293-4705
SLSM, LLC	651 29th St.	San Francisco	CA	94101	(415) 826-0301
Solari Enterprises, Inc.	1544 W. Yale Ave	Orange	CA	92687	(714) 282-2520
Squier Properties, LLC	1157 Lake Street	Venice	CA	90291	(310) 418-6389
Steadfast Properties and Development, Inc.	20411 S.W. Birch Street, Ste.. 200	Newport Beach	CA	92660-1797	(949) 852-0700
Survivors of Assault Recovery	6333 College Grove Way F3	San Diego	CA	92115	(619) 582-4914
SWJ Housing	PO Box 815	Sebastopol	CA	95473	(707) 823-9884
The John Stewart Company	1388 Sutter St., 11th Floor	San Francisco	CA	94109	(415) 345-4400
The Trinity Housing Foundation	836 Avalon Ave	Lafayette	CA	94549	(925) 385-0754
Townspeople, Inc.	3960 Park Blvd	San Diego	CA	92115	(916) 327-2643
Treadstone Housing , LLC	1010 2nd Avenue, Suite 1040	San Diego	CA	92101	(619) 794-2200
Union Partners Realty Group, Inc.	24 Professional Center, Ste. 250	San Rafael	CA	94903	(415) 446-1811
USA Properties Fund	2440 Professional Drive	Roseville	CA	95661	(916) 773-5866
Wakeland Housing & Community Development	625 Broadway, Ste. 1000	San Diego	CA	92010	(619) 235-2296
West Bay Housing Corporation	1390 Market Street, Ste. 405	San Francisco	CA	94102	(415) 618-0012
William G. Ayyad, Inc.	9252 Chesepeake Dr., Suite 100	San Diego	CA	92123	(858) 244-0900 x 103
WNC Community Preservation Partners, LLC	17782 Sky Park Circle	Irvine	CA	92620	(714) 662-5565 x 278
Preservation Partners Development	21515 Hawthorne Blvd. Suite 125	Torrance	CA	90503-6514	(310) 802-6681

THIS PAGE IS INTENTIONALLY LEFT BLANK



# Generalized Summary of Zoning Regulations

Appendix E



Zone	Use	Maximum Height		Required yards			Minimum Area		Min. Lot Width	Parking Req'd.
		Stories	Feet	Front	Side	Rear	Per Lot	Per Dwelling Unit		
<b>AGRICULTURAL</b>										
A1	Agricultural One-Family Dwellings, Parks, Playgrounds, Community Centers, Golf Courses, Truck Gardening, Extensive Agricultural Uses, Home Occupations	Unlimited (8)	45 or(6),(8)	20% lot depth; 25 ft. max. or (6)	10% lot width; 25 ft. max. or (6)	25% lot depth; 25 ft. max.	5 acres	2.5 acres	300 ft.	2 spaces per dwelling unit (6)
A2	Agricultural A1 uses						2 acres	1 acre	150 ft.	
RA	Suburban Limited Agricultural Uses, One-Family Dwellings, Home Occupations,		45 or (6),(7),(8)	20% lot depth; 25 ft. max., but not less than prevailing (6)	10 ft. or 10% lot width < 70 ft. + 1 ft. for 3 stories or more (6),(7)		17,500 sq. ft. (1)	17,500 sq. ft. (1)	70 ft. (1)	2 covered spaces per dwelling unit (6)
<b>RESIDENTIAL ESTATE</b>										
RE40	<b>Residential Estate</b> One-Family Dwellings, Parks, Playgrounds, Community Centers, Truck Gardening, Accessory Living Quarters, Home Occupations	Unlimited (8)	45 or(6),(8)	20% lot depth; 25 ft. max., but not less than prevailing (6)	10 ft. min., + 1 ft. each story over 2nd (6)	25% lot depth; 25 ft. max.	40,000 sq. ft. (1)	40,000 sq. ft. (1)	80 ft. (1)	2 covered spaces per dwelling unit (6)
RE20			45 or(6),(7),(8)		10 ft. min., + 1 ft. each story over 2nd (6),(7)		20,000 sq. ft. (1)	20,000 sq. ft. (1)	80 ft. (1)	
RE15					10% lot width; 10 ft. max; 5 ft. min. + 1 ft. each story over 2nd (6),(7)		15,000 sq. ft. (1)	15,000 sq. ft. (1)	80 ft. (1)	
RE11					10% lot width < 50 ft.;		11,000 sq. ft. (1)	11,000 sq. ft. (1)	70 ft. (1)	
RE9					5 ft.; 3 ft. min. + 1 ft. each story over 2nd (6),(7)		9,000 sq. ft. (1)	9,000 sq. ft. (1)	65 ft. (1)	
RS	<b>Suburban</b> One-Family Dwellings, Parks, Playgrounds, Community Centers, Truck Gardening, Home Occupations					20 ft. min.	7,500 sq. ft.	7,500 sq. ft.	60 ft.	
<b>ONE-FAMILY RESIDENTIAL</b>										
R1	One-Family Dwelling RS Uses, Home Occupations	Unlimited (8)	45 or(6),(7),(8)	20% lot depth; 20 ft. max., but not less than prevailing (6)	10% lot width < 50 ft.; 5 ft.; 3 ft. min. + 1 ft. each story over 2nd (6),(7)	15 ft. min.	5,000 sq. ft.	5,000 sq. ft.	50 ft.	2 covered spaces per dwelling unit (6)
RU			30		10 ft.	3 ft. (9)	10 ft.	3,500 sq. ft.	n/a	35 ft.
RZ2.5	Residential Zero Side Yard		45 or(8)	10 ft. min.	zero (3); 3 ft. + 1 ft. for each story over 2nd	zero (3) or 15 ft.	2,500 sq. ft.	30 ft. w/ driveway, 25 ft. w/o driveway; 20 ft.–flag, curved or cul-de-sac	28 ft.	
RZ3	Dwellings across not more than 5 lots (2), Parks, Playgrounds, Home Occupations	3,000 sq. ft.								
RZ4		4,000 sq. ft.								
RW1	One-Family Residential Waterways One-Family Dwellings, Home Occupations (1)0		30		10% lot width; 3 ft. min.	15 ft. min	2,300 sq. ft.			

Zone	Use	Maximum Height		Required yards			Minimum Area		Min. Lot Width	Parking Req'd.				
		Stories	Feet	Front	Side	Rear	Per Lot	Per Dwelling Unit						
<b>MULTIPLE RESIDENTIAL</b>														
R2	Two Family Dwellings R1 Uses, Home Occupations	Unlimited (8)	45 or (6),(7),(8)	20% lot depth; 20 ft. max., but not less than prevailing	10% lot width < 50 ft.; 5 ft.; 3 ft. min.; + 1 ft. for each story over 2nd	15 ft.	5,000 sq. ft.	2,500 sq. ft.	50 ft.	2 spaces, one covered				
RD1.5	Restricted Density Multiple Dwelling One-Family Dwellings, Two-Family Dwellings, Apartment Houses, Multiple Dwellings, Home Occupations		45 or (6),(7),(8)	15 ft.	10% lot width < 50 ft.; 5 ft.; 3 ft. min.; + 1 ft. for each story over 2nd, not to exceed 16 ft. (6)	15 ft.	15 ft.	5,000 sq. ft.	1,500 sq. ft.	60 ft.	1 space per unit < 3 habitable rooms; 1.5 spaces per unit > 3 habitable rooms; 2 spaces per unit > 3 habitable rooms; uncovered (6) 1 space each guest room (first 30)			
RD2								2,000 sq. ft.						
RD3								6,000 sq. ft.	3,000 sq. ft.					
RD4								8,000 sq. ft.	4,000 sq. ft.					
RD5								10,000 sq. ft.	5,000 sq. ft.					
RD6								12,000 sq. ft.	6,000 sq. ft.					
RMP	Mobile Home Park Home Occupations		45 or (8)	20% lot depth 25 ft. max.	10 ft.	25% lot depth 25 ft. max.	15 ft.	20,000 sq. ft.	20,000 sq. ft.	80 ft.	2 covered spaces per dwelling unit			
RW2	Two Family Residential Waterways One-Family Dwellings, Two-Family Dwellings, Home Occupations	10 ft. min.						10% lot width < 50 ft.; 3 ft. min.; + 1 ft. for each story over 2nd	15 ft.	2,300 sq. ft.		1,150 sq. ft.	28 ft.	
R3	Multiple Dwelling R2 Uses, Apt. Houses, Multiple Dwellings, Child Care (20 max.)	Unlimited (8)	15 ft; 10 ft. for key lots	10% lot width < 50 ft., 3 ft. min.; 5 ft.; + 1 ft. for each story over 2nd, not to exceed 16 ft.	15 ft.	15 ft.	5,000 sq. ft.	800 sq. ft.; 500 sq. ft. per guest room	50 ft.	same as RD zones				
RAS3	Residential/ Accessory R3 Uses, Limited ground floor commercial										5 ft., or average of adjoining buildings	0 ft. for ground floor commerc. 5 ft. for residential	15 ft. adjacent to RD or more restrictive zone; otherwise 5 ft.	800 sq. ft.; 200 sq. ft. per guest room
R4	Multiple Dwelling R3 Uses, Churches, Schools, Child Care, Homeless Shelter										15 ft. + 1 ft. for each story over 3rd; 20 ft. max.	400 sq. ft.; 200 sq. ft. per guest room		
RAS4	Residential/ Accessory R4 Uses, Limited ground floor commercial	Unlimited (8)	5 ft., or average of adjoining buildings	0 ft. for ground floor commerc. 5 ft. for residential	15 ft. adjacent to RD or more restrictive zone; otherwise 5 ft.	5,000 sq. ft.	400 sq. ft.; 200 sq. ft. per guest room	50 ft.	same as RD zones					
R5	Multiple Dwelling R4 uses, Clubs, Lodges, Hospitals, Sanitariums, Hotels									15 ft; 10 ft. for key lots	10% lot width < 50 ft.; 3 ft. min.; 5 ft.; + 1 ft. for each story over 2nd, not to exceed 16 ft.	15 ft. + 1 ft. for each story over 3rd; 20 ft. max.	200 sq. ft.	

Loading space is required for the RAS3, R4, RAS4, and R5 zones in accordance with Section 12.21 C 6 of the Zoning Code.

Open Space is required for 6 or more residential units in accordance with Section 12.21 G of the Zoning Code.

Passageway of 10 feet is required from the street to one entrance of each dwelling unit or guest room in every residential building, except for the RW, RU, and RZ zones, in accordance with Section 12.21 C2 of the Zoning Code.

Zone	Use	Maximum Height		Required yards			Minimum Area Per Lot/Unit	Min. Lot Width
		Stories	Feet	Front	Side	Rear		
<b>COMMERCIAL (SEE LOADING AND PARKING, NEXT PAGE)</b>								
CR	Limited Commercial Banks, Clubs, Hotels, Churches, Schools, Business and Professional Colleges, Child Care, Parking Areas, R4 Uses	6 (8)	75 ft. (8)	10 ft. min.	10% lot width < 50 ft.; 10 ft.; 5 ft. min., for corner lots, lots adj. to A or R zone, or for residential uses	15 ft. min + 1 ft. for each story over 3rd	same as R4 for resid. uses; otherwise none	50 ft. for resid. uses; otherwise none
C1	Limited Commercial Local Retail Stores < 100,000 sq. ft., Offices or Businesses, Hotels, Hospitals and/or Clinics, Parking Areas, CR Uses Except for Churches, Schools, Museums, R3 Uses	Unlimited (8)		10 ft. min.	same as R3 for corner lots, lots adjacent to A or R zone, or residential uses	15 ft. + 1 ft. for each story over 3rd; 20 ft. max for resid. uses or abutting A or R zone	same as R3 zone for residential uses; otherwise none	
C1.5	Limited Commercial C1 Uses—Retail, Theaters, Hotels, Broadcasting Studios, Parking Buildings, Parks and Playgrounds, R4 Uses						same as R4 zone for residential uses; otherwise none	
C2	Commercial C1.5 Uses; Retail w/Limited Manuf., Service Stations and Garages, Retail Contr. Business, Churches, Schools, Auto Sales, R4 Uses						none	same as R4 for residential uses; otherwise none
C4	Commercial C2 Uses with Limitations, R4 Uses	Unlimited (8)		none	none for commercial uses; same as R4 for residential uses	same as R4 for residential uses	same as R4 for residential uses; otherwise none	
C5	Commercial C2 Uses, Limited Floor Area for Manuf. of CM Zone Type, R4 Uses							
CM	Commercial Manufacturing Wholesale, Storage, Clinics, Limited Manuf., Limited C2 Uses, R3 Uses	Unlimited (8)		none	none for commercial uses; same as R4 for residential uses	same as R3 for residential uses	same as R3 for residential uses; otherwise none	

Loading Space: Hospitals, hotels, institutions, and every building where lot abuts an alley. Minimum loading space is 400 sq. ft.; additional space for buildings > 50,000 sq. ft. of floor area. None for apartment buildings < 30 units, in accordance with Section 12.21 C 6 of the Zoning Code.

Parking. See separate parking handout.

Zone	Use	Maximum Height		Required yards			Minimum Area Per Lot/ Unit	Min. Lot Width
		Stories	Feet	Front	Side	Rear		
<b>MANUFACTURING</b>								
MR1	Restricted Industrial CM Uses, Limited Commercial and Manufacturing, Clinics, Media Products, Limited Machine Shops, Animal Hospitals and Kennels	unlimited (8)		5 ft. for lots <100 ft. deep; 15 ft. for lots >100 ft. deep	none for industrial or commercial uses; same as R4 zone for residential uses (5)	none for industrial or commercial uses; same as R4 zone for residential uses (5)	none for industrial or commercial uses; same as R4 zone for residential uses; (5)	
M1	Limited Industrial MR1 Uses, Limited Industrial and Manufacturing Uses, no R Zone Uses, no Hospitals, Schools, Churches, any Enclosed C2 Use, Wireless Telecommunications, Household Storage			none				
MR2	Restricted Light Industrial MR1 Uses, Additional Industrial Uses, Mortuaries, Animal Keeping			5 ft. for lots <100 ft. deep; 15 ft. for lots >100 ft. deep	same as R5 zone for residential uses (5)	none for industrial or commercial uses; same as R5 zone for residential uses; (5)		
M2	Light Industrial M1 and MR2 uses, Additional Industrial Uses, Storage Yards, Animal Keeping, Enclosed Composting, no R Zone Uses			none				
M3	Heavy Industrial M2 Uses, any Industrial I Uses, Nuisance Type Uses 500 ft. from any Other Zone, no R Zone Uses			none	none	none		

Loading Space: Institutions, and every building where lot abuts an alley. Minimum loading space is 400 sq. ft.; additional space for buildings > 50,000 sq. ft. of floor area. None for apartment buildings < 30 units, in accordance with Section 12.21 C 6 of the Zoning Code.

Parking. See separate parking handout.

Zone	Use	Maximum Height		Required yards			Minimum Area Per Lot/ Unit	Min. Lot Width
		Stories	Feet	Front	Side	Rear		

**PARKING**

P	Automobile Parking—Surface and Underground Surface Parking; Land in a P Zone may also be Classified in A or R Zone	unlimited (8)	10 ft. in combination with an A or R Zone; otherwise none	none		none, unless also in an A or R Zone
PB	Parking Building P Zone Uses, Automobile Parking Within a Building		0 ft., 5 ft., or 10 ft., depending on zoning frontage and zoning across the street	5 ft. + 1 ft. each story above 2nd if abutting or across street and frontage in A or R Zone	5 ft. + 1 ft. each story above 2nd if abutting A or R Zone	none

**OPEN SPACE/ PUBLIC FACILITIES/SUBMERGED LANDS**

OS	Open Space, Parks and Recreation, Facilities, Nature, Reserves, Closed, Sanitary Landfill Sites,, Public Water Supply, Reservoirs, Water, Conservation Areas	none	none	none
PF	Public Facilities, Agricultural Uses,, Parking Under, Freeways, Fire and, Police Stations,, Government Buildings,, Public Libraries, Post, Offices, Public Health, Facilities, Public, Elementary and, Secondary Schools			
SL	Submerged Lands, Navigation, Shipping,, Fishing, Recreation			

- (1) "H" Hillside areas may alter these requirements in the RA-H or RE-H zones. Subdivisions may be approved with smaller lots, provided larger lots are also included. Section 17.05 H 1 of the Zoning Code.
- (2) Section 12.08.3 B 1 of the Zoning Code.
- (3) Section 12.08.3 C 2 and 3 of the Zoning Code.
- (4) Section 12.09.5 C of the Zoning Code. For 2 or more lots the interior side yards may be eliminated, but 4 ft. is required on each side of the grouped lots.
- (5) Section 12.17.5 B 9 (a). Dwelling considered as accessory to industrial use only (watchman or caretaker including family.)
- (6) Height, yard and parking requirements for single family dwellings may be governed by the Hillside Ordinance, Section 12.21 A 17 of the Zoning Code.
- (7) Side yard requirements for single family dwellings not in Hillside Areas or Coastal Zone may be governed by the "Big House" Ordinance, ord. 169,775, which has been codified in the yard requirements sections for the relevant zones.
- (8) Height District (Section 12.21.1 of the Zoning Code) [see below for (9), (10)]:

**Height Districts**

Zone	1 ‡	1L ‡	1VL ‡	1XL ‡	2	3	4
A1§, A2§, RE40§, RZ, RMP, RW2, RD, R3, RAS3	45' 3:1 FAR		45' 3 stories † 3:1 FAR	30' 2 stories † 3:1 FAR	6 stories for RD,RAS3 and R3‡; otherwise 6:1 FAR	6 stories for RD,RAS3 and R3‡; otherwise 10:1 FAR	6 stories for RD,RAS3 and R3‡; otherwise 13:1 FAR
RE11 §, RE15 §, RE20 §, RA § *	36' 3:1 FAR		36' 3 stories † 3:1 FAR		6:1 FAR	10:1 FAR	13:1 FAR
R1§, R2, RS §, RE9 § *	33' 3:1 FAR		33' 3 stories † 3:1 FAR				
PB	none 2 stories	75'	45'	30'	none	none	none
		2 stories	2 stories	2 stories	6 stories	10 stories	13 stories
R4, RAS4, R5	none 3:1 FAR	75'	45'	30'	none	none	none
		6 stories † 3:1 FAR	3 stories † 3:1 FAR	2 stories † 3:1 FAR	6:1 FAR	10:1 FAR	13:1 FAR
C, M	1.5:1 FAR	75'	45'	30'	75' for CR;	75' for CR;	75' for CR;
		6 stories † 1.5:1 FAR	3 stories † 1.5:1 FAR	2 stories † 1.5:1 FAR	otherwise none 6:1 FAR	otherwise none 10:1 FAR	otherwise none 13:1 FAR
PB	2 stories	2 stories	2 stories	2 stories	6 stories	10 stories	13 stories

FAR—Floor Area Ratio  
 \* Prevailing Height in accordance with the 3rd unnumbered paragraph of Section 12.21.1 of the Zoning Code may apply.  
 † Buildings used entirely for residential (and ground floor commercial in RAS zones) are only limited as to height, not stories.  
 ‡ Floor area in height district 1 in other than C and M zones is limited to 3:1 FAR.  
 § Height limited to 36' or 45' in Hillside Areas in accordance with Section 12.21 A 17 of the Zoning Code.  
 For CRA height districts, see Section 12.21.3 of the Zoning Code. For EZ height districts, see Section 12.21.4 for the Zoning Code. For CSA height districts, see Section 12.21.5 of the Zoning Code. For Century City North (CCN) and Century City South (CCS) height districts, see Section 12.21.2 of the Zoning Code and the Specific Plans.  
 (9) The side yard on one side of the lot may be reduced to zero provided that the remaining side yard is increased to 6 ft., in accordance with Section 12.08.1 C 2 of the Zoning Code.  
 (10) Specific requirements for open space, rear yards, and projections into front yards are in Section 12.08.5 C of the Zoning Code.



**TRANSITIONAL HEIGHT:**

Portions of buildings in C or M zones within certain distances of RW1 or more restrictive zones shall not exceed the following height limits, in accordance with Section 12.21.1 A 10 of the Zoning Code:

Distance (ft)	Height (ft)
0–49	25
50–99	33
100–199	61

**ZONE PREFIXES**

(Section 12.32 of the Zoning Code)

(T), [T], T	Tentative Zone Classification	City Council requirements for public improvements as a result of a zone change—see Council File
(Q), [Q], Q	Qualified Classification	Restrictions on property as a result of a zone change, to ensure compatibility with surrounding property
D	Development Limitation	Restricts heights, floor area ratio, percent of lot coverage, building setbacks

**SUPPLEMENTAL USE DISTRICTS**

to regulate uses which cannot adequately be provided for in the Zoning Code (Section 13.00 of the Zoning Code)

**OTHER ZONING DESIGNATIONS**

CA	Commercial and Artcraft	ADP	Alameda District Specific Plan
CDO	Community Design Overlay	CCS	Century City South Studio Zone
FH	Fence Height	CSA	Centers Study Area
G	Surface Mining	CW	Central City West Specific Plan
K	Equinekeeping	GM	Glencoe/Maxella Specific Plan
MU	Mixed Use	HPOZ	Historic Preservation Overlay Zone
O	Oil Drilling	LASED	LA Sports & Entertainment S.P.
POD	Pedestrian Oriented District	OX	Oxford Triangle Specific Plan
RPD	Residential Planned Development	PKM	Park Mile Specific Plan
S	Animal Slaughtering	PV	Playa Vista Specific Plan
SN	Sign	WC	Warner Center Specific Plan

This summary is only a guide. Definitive information should be obtained from the Zoning Code itself and from consultation with the Department of Building and Safety.

CP-7150 (01/24/06)

THIS PAGE IS INTENTIONALLY LEFT BLANK

# Summaries of City Planning Case Filing Fees

Appendix F



**NEIGHBORHOOD PLAN IMPLEMENTATION  
Section 19.00 et seq, L.A.M.C. Effective August 18, 2011**

Type of Application	FEE	2% OSS*	6% D5**	7% OS***	5% GPMF****	TOTAL	Comments
SPECIFIC PLAN EXCEPTION	\$14,932.00	298.64	895.92	1,045.24	746.6	\$17,918.40	11.5.7 F
SITE PLAN REVIEW							
50 or more dwelling units	\$7,806.00	156.12	468.36	546.42	390.3	\$9,367.20	16.05
All other Projects	\$7,925.00	158.5	475.5	554.75	396.25	\$9,510.00	16.05
DENSITY BONUS Off-Menu Incentives	\$23,287.00	465.74	1,397.22	1,630.09	1,164.35	\$27,944.40	12.22 A25(g)(3)
On-Menu Incentives	\$7,115.00	142.3	426.9	498.05	355.75	\$8,538.00	12.22 A25(g)(3)
PRELIMINARY DESIGN REVIEW	\$3,044.00	60.88	182.64	213.08	152.2	\$3,652.80	16.50 E3
PRELIMINARY DESIGN REVIEW - Single Family Dwelling	\$1,522.00	30.44	91.32	106.54	76.1	\$1,826.40	16.50 E3
PROJECT PERMIT COMPLIANCE, Design Overlay Plan Approval or other Director's Determination cases — Minor	\$1,477.00	29.54	88.62	103.39	73.85	\$1,772.40	Minor - 11.5.7 & Art. 3, Ch. 1
PROJECT PERMIT COMPLIANCE, Design Overlay Plan Approval or other Director's Determination cases - Standard Single Family	\$3,244.00	64.88	194.64	227.08	162.2	\$3,892.80	Standard - 11.5.7 & Art. 3, Ch. 1
PROJECT PERMIT COMPLIANCE, Design Overlay Plan Approval or other Director's Determination cases - Major Single Family	\$1,622.00	32.44	97.32	113.54	81.1	\$1,946.40	
PROJECT PERMIT COMPLIANCE, Design Overlay Plan Approval or other Director's Determination cases - Major Single Family	\$4,787.00	95.74	287.22	335.09	239.35	\$5,744.40	Major- 11.5.7 & Art. 3, Ch. 1
PROJECT PERMIT COMPLIANCE/ DRB - Minor	\$2,393.00	47.86	143.58	167.51	119.65	\$2,871.60	
PROJECT PERMIT COMPLIANCE/ DRB - Minor Single Family	\$2,496.00	49.92	149.76	174.72	124.8	\$2,995.20	Minor-11.5.7 & Art. 3, Ch. 1
PROJECT PERMIT COMPLIANCE/ DRB - Standard	\$1,248.00	24.96	74.88	87.36	62.4	\$1,497.60	Minor - 11.5.7 & Art. 3, ch. 1
PROJECT PERMIT COMPLIANCE/ DRB - Standard Single Family	\$4,167.00	83.34	250.02	291.69	208.35	\$5,000.40	Standard - 11.5.7 & Art. 3, Ch. 1
PROJECT PERMIT COMPLIANCE/ DRB - Standard Single Family	\$2,063.00	41.66	124.96	145.61	104.15	\$2,469.60	Standard - 11.5.7 & Art. 3, Ch. 1
PROJECT PERMIT COMPLIANCE/ DRB - Major	\$5,626.00	112.56	367.66	1,393.96	5,261.4	\$6,753.60	Major - 11.5.7 & Art. 3, CH. 1
PROJECT PERMIT COMPLIANCE/ DRB - Major Single Family	\$2,614.00	56.28	168.84	196.96	140.7	\$3,376.80	Major - 11.5.7 & Art. 3, CH. 1
PROJECT PERMIT MODIFICATION	\$3,606.00	66.16	196.46	231.56	165.4	\$3,969.60	11.57 D
PROJECT PERMIT/ADJUSTMENT	\$4,901.00	98.02	294.06	343.07	24,535	\$5,881.20	11.57 E
SPECIFIC PLAN AMENDMENT	\$40,560.00	811.2	2,433.60	12,839.20	202,800	\$48,672.00	11.5.7

**ENVIRONMENTAL**

CATEGORICAL EXEMPTION	\$81	1.62	4.86	5.67	4.05	\$97.2	19.05
RECONSIDERATION OF ENV DETERMINATION	\$703	14.06	42.18	49.21	35.15	\$843.6	19.05
ENVIRONMENTAL ASSESSMENT	\$2,280.00	45.6	136.8	159.6	114	\$2,736.00	19.05
In addition, EA filing requires a check made out to County of L.A. for circulating final environment determination							
HPOZ CERTIFICATE OF APPROPRIATENESS/ COMPATIBILITY	\$473	9.45	28.38	33.11	2,355	\$567.6	12.20.3
HPOZ CERTIFICATE OF APPROPRIATENESS/ COMPATIBILITY	\$1,703.00	14.16	4,248	49.56	35.4	\$849.6	12.2
HPOZ CERTIFICATE OF APPROPRIATENESS/ COMPATIBILITY	\$1,706.00	34.12	9,102.36	119.42	85.3	\$2,047.20	12.2
HISTORIC RESOURCES BUILDING PERMIT CLEARANCE - Larger Proj.	\$783	15.66	46.98	54.81	39.15	\$939.6	Larger Projects

\*One-Stop Counter Surcharge  
 \*\*Automated Systems Development Surcharge  
 \*\*\*Automated Systems Maintenance Surcharge  
 \*\*\*\*General Plan Maintenance Fee CP-7113 (08/18/11) Neighborhood Plan Implementation (GMF-Rev12-17-12) \* GPMF / Amended Dec. 17, 2012

Multiple or Combination Applications - If more than one application is filed at the same time for the same project and the fee for each separate application is set forth in this section, then the changes will be as follows: 100% for the highest application fee, 50% for the second application (second highest fee), and 25% for each additional application fee.  
 CP-7113 (08/18/11) Neighborhood Plan Implementation (GMF-Rev12-17-12)

**SUMMARY OF FEES**  
**Section 19.00 et seq, L.A.M.C. Effective August 18, 2011**

Type of Application	Fee	2% OSS*	6% DS**	7% OS***	5% GPMF****	Total	Comments
<b>CITY PLANNING COMMISSION/APC</b>							
<b>Zone Change</b>							See Section 19.03 for GPA
Single-Family & Multi-Family - up to 49 units	\$11,734	264.68	704.04	821.38	586.7	\$14,080.80	12.32
Additional Fee	\$5,747	114.94	344.82	402.29	287.35	\$6,896.40	Additional fee for each 50 units over 49
Zone Change - Non residential	\$11,737	234.74	704.22	821.59	586.85	\$14,084.40	Less than and including 49,999 Sq. Ft. - 12.32
Zone Change - Non residential	\$16,440	328.8	986.4	1,150.8	822	\$19,728.00	50,000 Square Feet and Greater - 12.32
<b>Height District</b>	\$11,123	222.46	667.38	778.61	556.15	\$13,347.60	12.32
<b>Conditional Use</b>	\$13,224	264.48	793.44	925.68	661.2	\$15,868.80	12.24 U and 12.24 V
<b>Modification of Existing CU (Plan Approval)</b>	\$8,878	177.56	532.66	621.46	443.9	\$10,653.60	12.24 M
<b>ZONING ADMINISTRATION</b>							
<b>Conditional Use</b>	\$5,358	107.16	321.48	375.06	267.9	\$6,429.60	12.24 W
<b>On- or Off-Site Alcohol, Dancing, Massage</b>	\$6,459	129.18	387.54	452.13	322.95	\$7,750.80	12.24 W 1 and 12.24 W 18
<b>Alcohol Exception</b> (On-site) <50 Seats	\$6,040	120.8	362.4	422.8	302	\$7,248.00	12.24 X.2
<b>Zone Variance</b>	\$6,448	128.96	386.88	451.36	322.4	\$7,737.60	12.24Y % 12.27
<b>ZA Adjustment</b> Single-Family	\$2,685	53.7	161.1	187.95	134.25	\$3,222.00	12.28 A
<b>Zoning Administration Determination</b> - e.g. Shared Parking, Adaptive reuse, Live/Work, Non-Conforming, Hillside Ordinance (12.21A, 17 & 12.24.X.11 & 12.24X.21)	\$3,941	78.82	236.46	275.87	197.05	\$4,729.20	12.28 B.2
<b>Fence Height</b>	\$4,525	90.5	271.5	316.75	226.25	\$5,430.00	12.24 X.7 and 12.24 X.8
<b>Miscellaneous Clearance</b> Reg. ZA Decision	\$1,722	34.44	103.32	120.54	86.1	\$2,066.40	Q, CU, ZV or NC condition - Each
<b>Miscellaneous Clearance</b> ZA Decision / SFD	\$861	17.22	51.66	60.27	43.05	\$1,033.20	With No Exceptions - Each Clearance
<b>Plan Approval of Existing CU or ZV</b>	\$5,754	115.08	345.24	402.78	287.7	\$6,904.80	12.24 J, 12.24 L, 12.24 M & 12.27 U
<b>COASTAL</b>							
<b>Coastal Exemption</b>	\$684	13.68	41.04	47.88	34.2	\$820.80	12.20.2.1
<b>Approval-in-Concept</b>	\$703	14.06	42.18	49.21	35.15	\$843.60	12.20.2
<b>ENVIRONMENTAL</b>							
<b>Categorical Exemption</b>	\$81	1.62	4.86	5.67	4.05	\$97.20	19.05
<b>Reconsideration of ENV Determination</b>	\$703	14.06	42.18	49.21	35.15	\$843.60	19.05
<b>Environmental Assessment</b>	\$2,280	45.6	136.8	159.6	114	\$2,736.00	19.05
In additional, EA filing requires a check made out to County of L.A. for circulating final environmental determination							
<b>Publication Fee for Negative Declaration or MND</b>	\$946					\$75.00	No Surcharges
<b>ADMINISTRATIVE</b>							
<b>Appeal Aggrieved Person other than Applicant</b>	\$89	1.78	5.34	6.23	4.45	\$106.8	Subsection B of Sec. 19.01
Applicant - <b>85% of Filing Fee</b> or \$13,277 for first level appeal & \$11,211 for additional level appeals, whichever is less + Surcharges							
Building & Safety Appeal Pursuant to Section 12.26 K.2 and Section 12.26 K.6 (See Table 4-A Section 98.0403.2)							
<b>Time Extension</b>	\$708	14.16	42.48	49.56	35.4	\$849.6	Subsection M of Sec. 19.01
<b>Time Extension for Maps</b>	\$793	15.86	47.58	55.51	39.65	\$951.6	17.06
<b>Landuse Plan Approval</b>	\$647	12.94	38.82	45.29	32.35	\$776.4	Subsection I Sec. 19.01
<b>Building Permit Sign-off</b> Minor Projects	\$199	3.98	11.94	13.93	9.95	\$238.8	
<b>Miscellaneous Clearance</b> Director or Comission	\$745	14.9	44.7	52.15	37.25	\$894	\$894
<b>Green Building Program Application</b>	\$282	5.64	16.92	19.74	14.1	\$338.4	16.10

**Multiple or Combination Applications** - If more than one application is filed at the same time for the same project and the fee for each separate application is set forth in this section, then the charges will be as follows: 100% for the highest application fee, 50% for the second application (section highest fee), and 25% for each additional fee. 19.01V

\*One-stop counter surcharge  
 \*\*Automated Systems Development Surcharge  
 \*\*\*Automated Systems Maintenance Surcharge  
 \*\*\*\*GPMF Surcharge Amended 12/17/12

Note: Most projects involve more than one fee and surcharges are applied to subtotals and rounded off. CP-7113 08/18/11 (GPMF Surcharge Rev 12/17/12)

**DIVISION OF LAND AND RELATED FEES SUMMARY SCHEDULE  
Section 19.00 et seq, L.A.M.C. Effective August 18, 2011 (Ordinance No. 181,790)**

Type of Application	LAMC*	Base Fee	5% GPS <sup>1</sup>	2% OSS <sup>2</sup>	6% DS <sup>3</sup>	7% OS <sup>4</sup>	Total
<b>PARCEL MAP(PMLA)</b>							
Single-Family							
RE20 or Less Restrictive Zone	19.02 B.1	\$8,935	446.75	178.7	536.10	625.45	\$10,722.00
RE40 or More Restrictive Zone		\$9,989	499.45	199.78	599.34	699.23	\$11,986.80
In Mountain Fire District		\$12,022	601.10	240.44	721.32	841.54	\$14,426.40
Multi-Family	19.02 A.1	\$10,416	520.80	208.32	624.96	729.12	\$12,499.20
Condominium Conversion	19.02 E	\$8,055	402.75	161.10	483.30	563.85	\$9,666.00
<b>TRACT MAP(TT/TVT)</b>							
Single-Family							
5 - 10 lots		\$10,165	508.25	203.30	609.90	711.55	\$12,198.00
11 - 49 lots		\$11,257	562.85	225.14	675.42	787.99	\$13,508.40
In Mountain Fire District	19.02 A.1	\$11,611	580.55	232.22	696.66	812.77	\$13,933.20
5 - 10 lots		\$12,844	642.20	256.88	770.64	899.08	\$15,412.80
11 - 49 lots		\$11,219	560.95	224.38	673.14	785.33	\$13,462.80
RE40 or More Restrictive Zone		\$12,662	633.10	253.24	759.72	886.34	\$15,194.40
11 - 49 lots	19.02 A.1	\$12,844	642.20	256.88	770.64	899.08	\$15,412.80
5 - 10 lots		\$14,487	724.35	289.74	869.22	1,014.09	\$17,384.40
In Mountain Fire District		\$10,416	520.80	208.32	624.96	729.12	\$12,499.20
Multi-Family		\$13,856	692.80	277.12	831.36	969.92	\$16,627.20
1 - 49 units	19.02 A.1	\$17,611	880.55	352.22	1,056.66	1,232.77	\$21,133.20
50 - 99 units							
100 units or more							
<b>CONDOMINIUM CONVERSION (CC)</b>							
Residential							
1 - 4 units		\$8,055	402.75	161.10	483.30	563.85	\$9,666.00
5 - 49 units		\$16,109	805.45	322.18	966.54	1,124.63	\$19,330.80
50 - 99 units	19.02 E	\$19,575	978.75	391.50	1,174.50	1,370.25	\$23,490.00
100 units or more		\$22,161	1,108.05	443.22	1,329.66	1,551.27	\$26,593.20
Commercial/Industrial							
1 - 49,999 SF		\$13,430	671.50	268.60	805.80	940.1	\$16,116.00
50,000 - 99,999 SF		\$14,309	715.45	286.18	858.54	1,001.63	\$17,170.80
100,000 - 249,999 SF	19.02 E	\$15,187	759.35	303.74	911.22	1,063.09	\$18,224.40
250,000 SF and More		\$16,065	803.25	321.30	963.90	1,124.55	\$19,278.00
<b>PRIVATE STREET (PS)</b>							
In Very High Fire Hazard Zone		\$15,421	771.05	308.42	925.26	1,079.47	\$18,505.20
Modification	19.02 C.1	\$22,415	1,120.75	448.30	1,344.9	1,569.05	\$26,898.00
Deemed to be Approved		\$3,168	158.40	63.36	190.08	221.76	\$3,801.60
		\$3,787	189.35	75.74	227.22	265.09	\$4,544.40
<b>COMMERCIAL/INDUSTRIAL CONDOMINIUM (TRACT/PARCEL)</b>							
1 - 49,999 SF		\$12,552	627.60	251.04	753.12	878.64	\$15,062.40
50,000 - 99,999 SF		\$14,309	715.45	286.18	858.54	1,001.69	\$17,170.80
100,000 - 249,999 SF	19.02 A.1	\$16,065	803.25	321.30	963.90	1,124.55	\$19,278.00
250,000 SF and More		\$17,822	891.10	356.44	1,069.32	1,247.54	\$21,386.40
Commercial/Industrial without Building		\$11,498	574.90	229.96	689.88	804.86	\$13,797.60
<1 acre		\$12,552	627.60	251.04	753.12	878.64	\$15,062.40
1 - 5 acres	19.02 A.1	\$13,608	680.40	272.16	816.48	952.56	\$16,329.60
more than 5 acres							

Which ever is greater between residential base fee and comm./indus. base fee.

**DIVISION OF LAND AND RELATED FEES SUMMARY SCHEDULE  
Section 19.00 et seq, L.A.M.C. Effective August 18, 2011 (Ordinance No. 181,790)**

Type of Application	LAMC*	Base Fee	5% GPS <sup>1</sup>	2% OSS <sup>2</sup>	6% DS <sup>3</sup>	7% OS <sup>4</sup>	Total
<b>RELATED PROCEDURES</b>							
Advisory Agency Public Discussion Meeting	19.02 F	\$1,734	86.70	34.68	104.04	121.38	\$2,080.80
Certificate of Compliance	19.02.B.2(f)	\$3,683	184.15	73.66	220.98	257.81	\$4,419.60
Modification to Map	19.01 F	\$8,052	402.50	161.04	483.12	563.64	\$9,662.40
Letter of Correction	19.01 C	\$1,331	66.55	26.62	79.86	93.17	\$1,597.20
Lot Line Adjustment (PMEX)	19.02.B.1	\$3,507	175.35	70.14	210.42	245.49	\$4,208.40
Mobile Home Park Impact Report (Sec. 17.04)	19.02 D	\$13,992	699.60	279.84	839.52	979.44	\$16,790.40
Parcel Map Waiver	19.02.B.1	\$3,729	186.45	74.58	223.74	261.03	\$4,474.80
Phasing	19.02 A.1	\$545	27.25	10.90	32.70	38.15	\$654.00
Reversion to Acreage	19.02 F	\$8,876	443.80	177.52	532.56	621.32	\$10,651.20
Review of Grading Plan (60,000 SF+)	19.02 F	\$12,201	610.05	244.02	732.06	854.07	\$14,641.20
Review/Revision PRIOR to hearing	19.02 A.1	\$889	44.45	17.78	53.34	62.23	\$1,066.80
Review/Revision AFTER hearing		\$1,374	68.70	27.48	82.44	96.18	\$1,648.80
Temporary Subdivision Directional Signs (1st sign)	19.01 H	\$936	46.80	18.72	56.16	65.52	\$1,123.20
Coastal Development Permit (Residential)	19.06 A	\$7,057	352.85	141.14	423.42	493.99	\$8,468.40
Non-residential		\$7,798	389.90	155.96	467.88	545.86	\$9,357.60
Mello Compliance Review		\$828	41.40	16.56	49.68	57.96	\$993.60
Green Building Program Application	19.01 Y	\$282	14.10	5.64	16.92	19.74	\$338.40
<b>DIVISION OF LAND COUNTER SERVICES</b>							
Landscape Plan Approval	19.01 I	\$647	32.35	12.94	38.82	45.29	\$776.40
Quimby Fee Calculation	19.02 F	\$276	13.80	5.52	16.56	19.32	\$331.20
Time Extensions (for maps)	19.01 M	\$793	39.65	15.86	47.58	55.51	\$951.60
Other than maps		\$708	35.40	14.16	42.48	49.56	\$849.60
Applicant/Agrieved Party	19.01 B.1	85% of fee(s) paid on original application or \$13,277 for 1st level and \$11,211 for higher level appeals, whichever is greater.					
Other than Applicant/Agrieved Party	19.01 B.2	\$89	4.45	1.78	5.34	6.23	\$106.80
<b>ENVIRONMENTAL CLEARANCE APPLICATIONS/PROCEDURES</b>							
Environmental Assessment Form (EAF)	19.05	\$2,280	114.00	45.60	136.8	159.6	\$2,736.00
Publication Fee (Neg. Dec or MND)		\$946	no surcharges (flat fee)				\$946.00
Categorical Exemption		\$81	4.05	1.62	4.86	5.67	\$97.20
Reconsideration		\$703	35.15	14.06	42.18	49.21	\$843.60
Expanded Mitigated Negative Declaration (MND)		\$1,953	97.65	39.06	117.18	136.71	\$2,343.60
Environmental Impact Report	19.05 A						Requires consultation with Environmental Review Unit staff prior to filing.
Combination/Multiple Application Discounts		Highest fee = 100% > 2nd highest fee = 50% > all additional fees = 25%					

Surcharges:

- 1 General Plan Maintenance
- 2 One-Stop Counter
- 3 Automated Systems Development
- 4 Automated Systems Maintenance

CP-XXXX (08/18/11) Division of Land (GMF-Rev 12/17/12)

THIS PAGE IS INTENTIONALLY LEFT BLANK



# Coastal Zone Data 1982-2012

Appendix G



**All Coastal Development Permits Approved for New Construction, Demolition, and Conversion 1982-1988 by Year**

Year	New Construction	Conversion	Demolitions
1982	N/A	N/A	N/A
1983	N/A	N/A	N/A
1984	21	0	0
1985	44	1	3
1986	116	3	9
1987	169	9	0
1988	217	1	14
<b>Total 1984-1988</b>	<b>567</b>	<b>14</b>	<b>26</b>

Source: DCP

### All Coastal Development Permits Approved for New Construction, Demolition, and Conversion 1989-2006 by Year

Year	Gain		Loss		Net Gain or Loss
	Gains New Building	Losses Conversion	Demolition	Conversion	
1989	55	5	-57	-2	1
1990	615	7	-231	-6	385
1991	585	16	-162	-3	436
1992	209	43	-93	-1	158
1993	56	40	-31	-9	56
1994	34	2	-30	0	6
1995	55	2	-35	-2	20
1996	84	6	-28	-4	58
1997	89	6	-36	-6	53
1998	227	3	-28	0	202
1999	N/A	N/A	N/A	N/A	N/A
2000	52	N/A	-56	N/A	-4
2001	291	3	-235	0	59
2002	1164	38	-69	-13	1120
2003	558	123	-463	-5	213
2004	527	43	-89	-8	473
2005	1486	29	-161	-20	1334
2006	1414	74	-252	-24	1212
<b>Total</b>	<b>7501</b>	<b>440</b>	<b>-2056</b>	<b>-103</b>	<b>5782</b>

Source: DCP

**All Coastal Development Permits Approved for New Construction, Demolition,  
and Conversion 2006-2012 by Year**

Year	Gain		Loss		Net Gain or Loss
	Gains New Building	Losses Conversion	Demolition	Conversion	
2006	521	39	-87	-15	458
2007	163	112	-77	-26	172
2008	157	161	-63	-167	88
2009	40	62	-37	-65	0
2010	339	23	-27	-14	321
2011	46	15	-33	-20	8
2012	41	34	-34	-21	20
<b>Total</b>	<b>1307</b>	<b>446</b>	<b>-358</b>	<b>-328</b>	<b>1067</b>

Source: DCP

## Coastal Zone Affordable Housing Production, 1982 to 2012

Year	Coastal Zone	Within Three Miles of the Coastal Zone
1982	N/A	N/A
1983	0	60
1984	62	24
1985	8	17
1986	2	1
1987	0	43
1988	0	2
1989	2	2
1990	0	7
1991	0	4
1992	140	0
1993	109	7
1994	N/A	N/A
1995	0	365
1996	12	0
1997	N/A	N/A
1998	10	59
1999	0	2
2000	4	0
2001	N/A	N/A
2002	52	N/A
2003	14	N/A
2004	5	N/A
2005	0	N/A
2006	2	115
2007	0	3
2008	0	25
2009	0	163
2010	32	56
2011	1	96
2012	0	3
<b>Total</b>	<b>455</b>	<b>1054</b>

Source: Los Angeles Housing and Community Investment Department, Affordable Housing Database, March 14, 2001 and May 2013.

## Coastal Zone Affordable Housing Production, 2006-2012

Year	Activity	Very Low Income Units	Low Income Units	Moderate Income Units
2006	Constructed/rehabilitated	2	0	0
	Demolished	N/A	N/A	N/A
	Converted to non-residential use	N/A	N/A	N/A
	Net Gain, 2006:	2	0	0
2007	Constructed/rehabilitated	0	0	0
	Demolished	N/A	N/A	N/A
	Converted to non-residential use	N/A	N/A	N/A
	Net Gain, 2007:	0	0	0
2008	Constructed/rehabilitated	0	0	0
	Demolished	N/A	N/A	N/A
	Converted to non-residential use	N/A	N/A	N/A
	Net Gain, 2008:	0	0	0
2009	Constructed/rehabilitated	0	0	0
	Demolished	N/A	N/A	N/A
	Converted to non-residential use	N/A	N/A	N/A
	Net Gain, 2009:	0	0	0
2010	Constructed/rehabilitated	28	4	0
	Demolished	N/A	N/A	N/A
	Converted to non-residential use	N/A	N/A	N/A
	Net Gain, 2010:	28	4	0
2011	Constructed/rehabilitated	0	1	0
	Demolished	N/A	N/A	N/A
	Converted to non-residential use	N/A	N/A	N/A
	Net Gain, 2011:	0	1	0
2012	Constructed/rehabilitated	0	0	0
	Demolished	N/A	N/A	N/A
	Converted to non-residential use	N/A	N/A	N/A
	Net Gain, 2012:	0	0	0
<b>Total</b>	<b>Constructed/rehabilitated</b>	<b>30</b>	<b>5</b>	<b>0</b>
	<b>Demolished</b>	<b>N/A</b>	<b>N/A</b>	<b>N/A</b>
	<b>Converted to non-residential use</b>	<b>N/A</b>	<b>N/A</b>	<b>N/A</b>
	<b>Net Gain, 2006-2012:</b>	<b>30</b>	<b>5</b>	<b>0</b>

Source: LAHCID

THIS PAGE IS INTENTIONALLY LEFT BLANK

THIS PAGE IS INTENTIONALLY LEFT BLANK

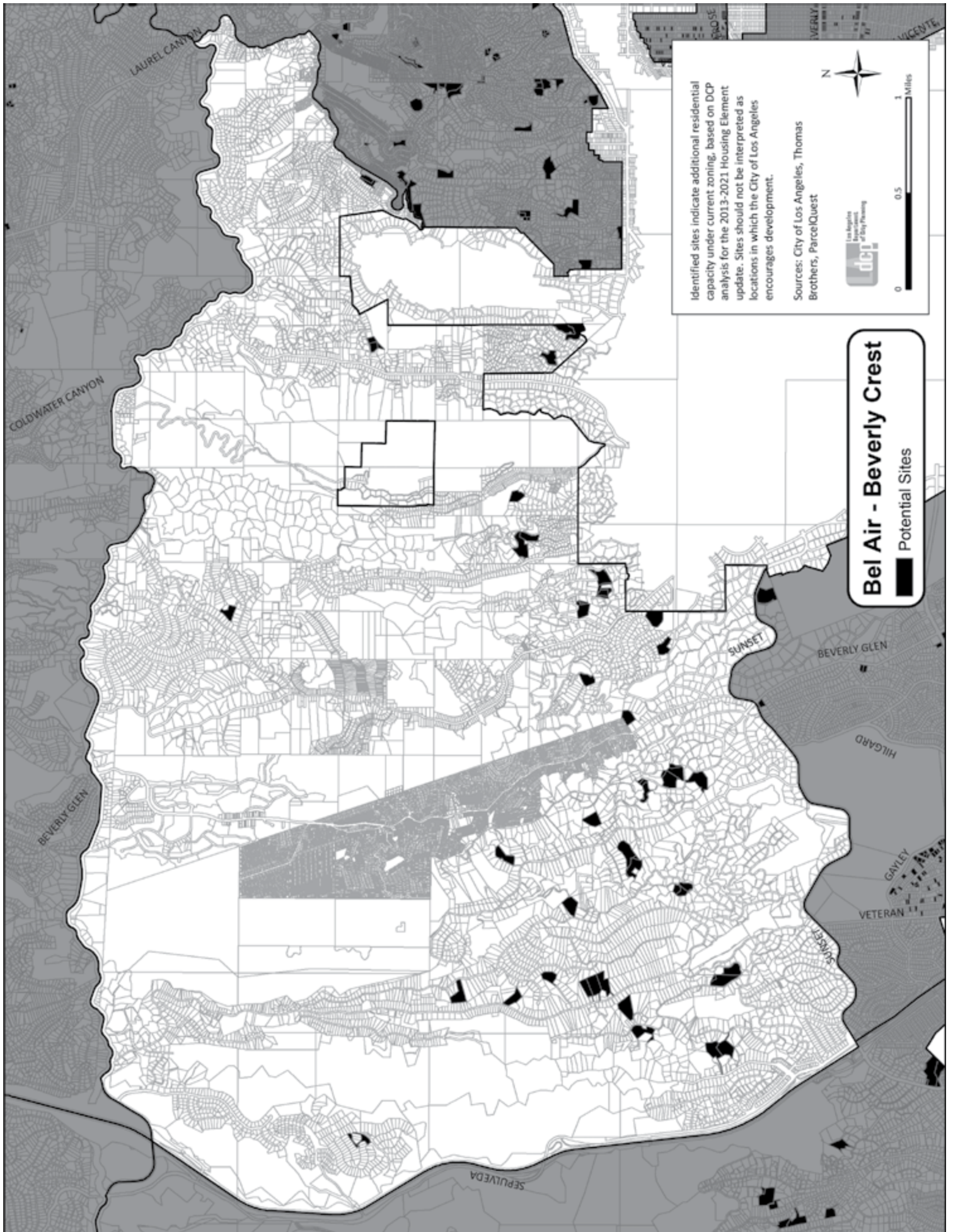


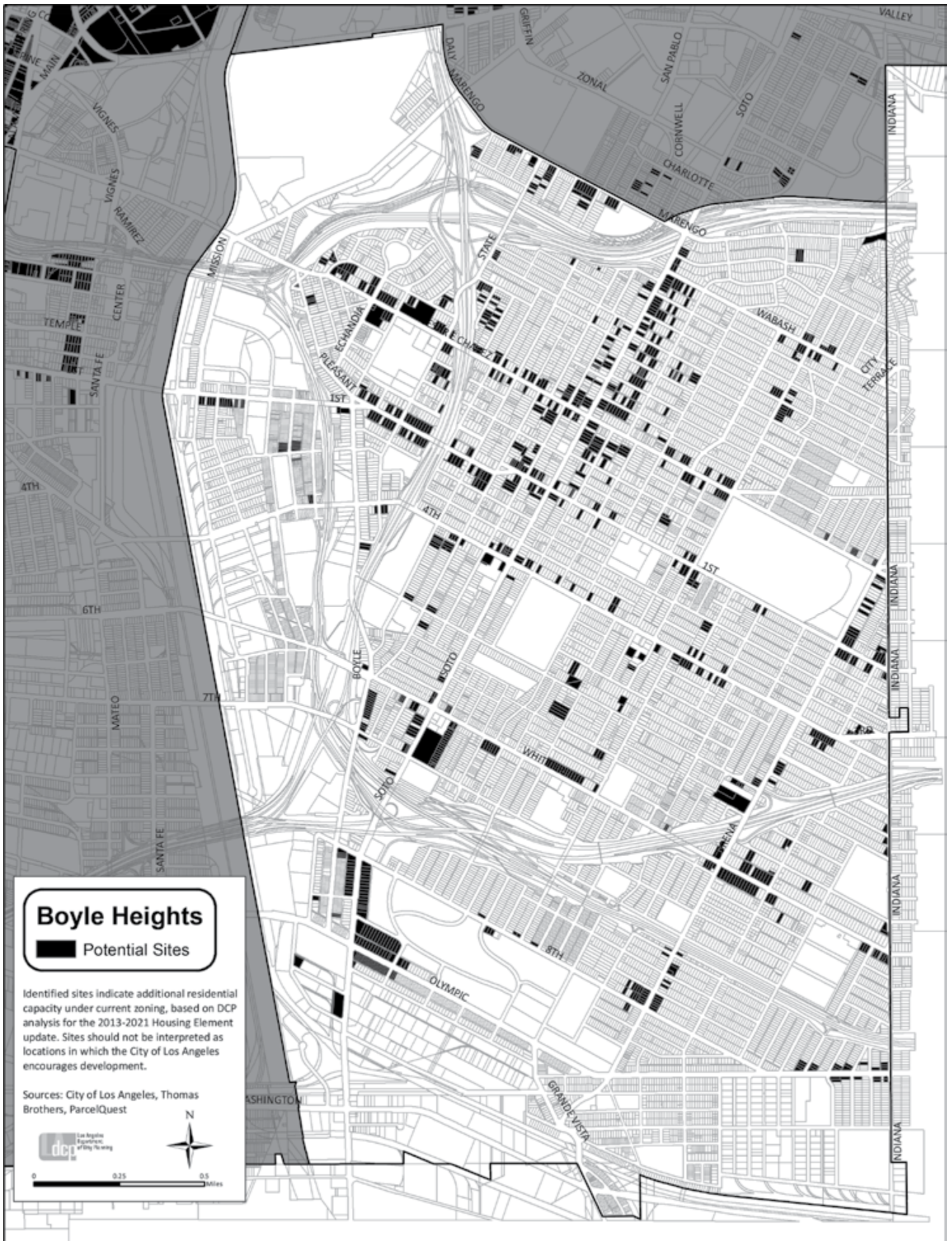
# Inventory and Maps of Parcels Available for Housing by Community Planning Area

Appendix H









## Boyle Heights

■ Potential Sites

Identified sites indicate additional residential capacity under current zoning, based on DCP analysis for the 2013-2021 Housing Element update. Sites should not be interpreted as locations in which the City of Los Angeles encourages development.

Sources: City of Los Angeles, Thomas Brothers, ParcelQuest



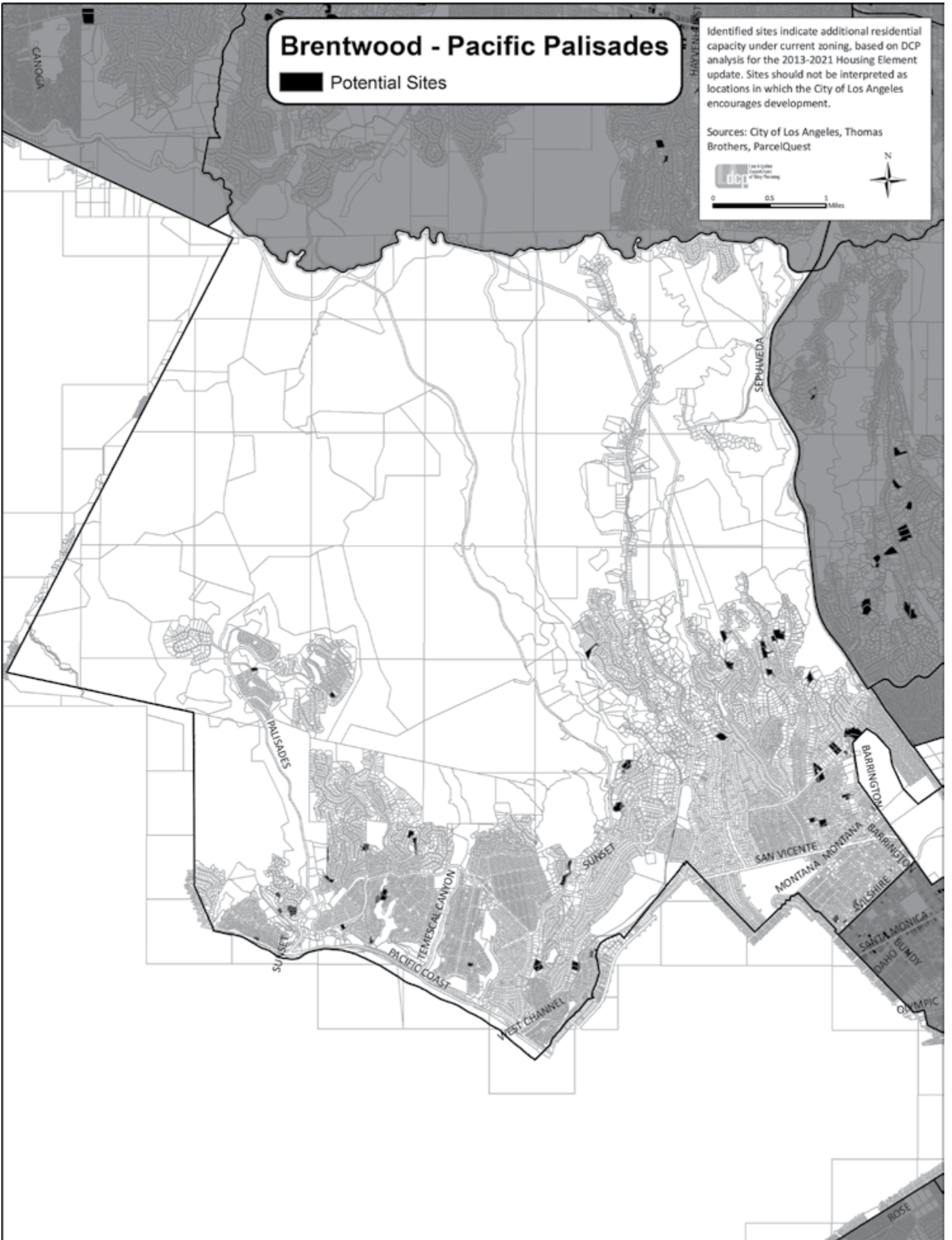
0 0.25 0.5 Miles

# Brentwood - Pacific Palisades

■ Potential Sites

Identified sites indicate additional residential capacity under current zoning, based on DCP analysis for the 2013-2021 Housing Element update. Sites should not be interpreted as locations in which the City of Los Angeles encourages development.

Sources: City of Los Angeles, Thomas Brothers, ParcelQuest



# Canoga Park - Winnetka - Woodland Hills - West Hills

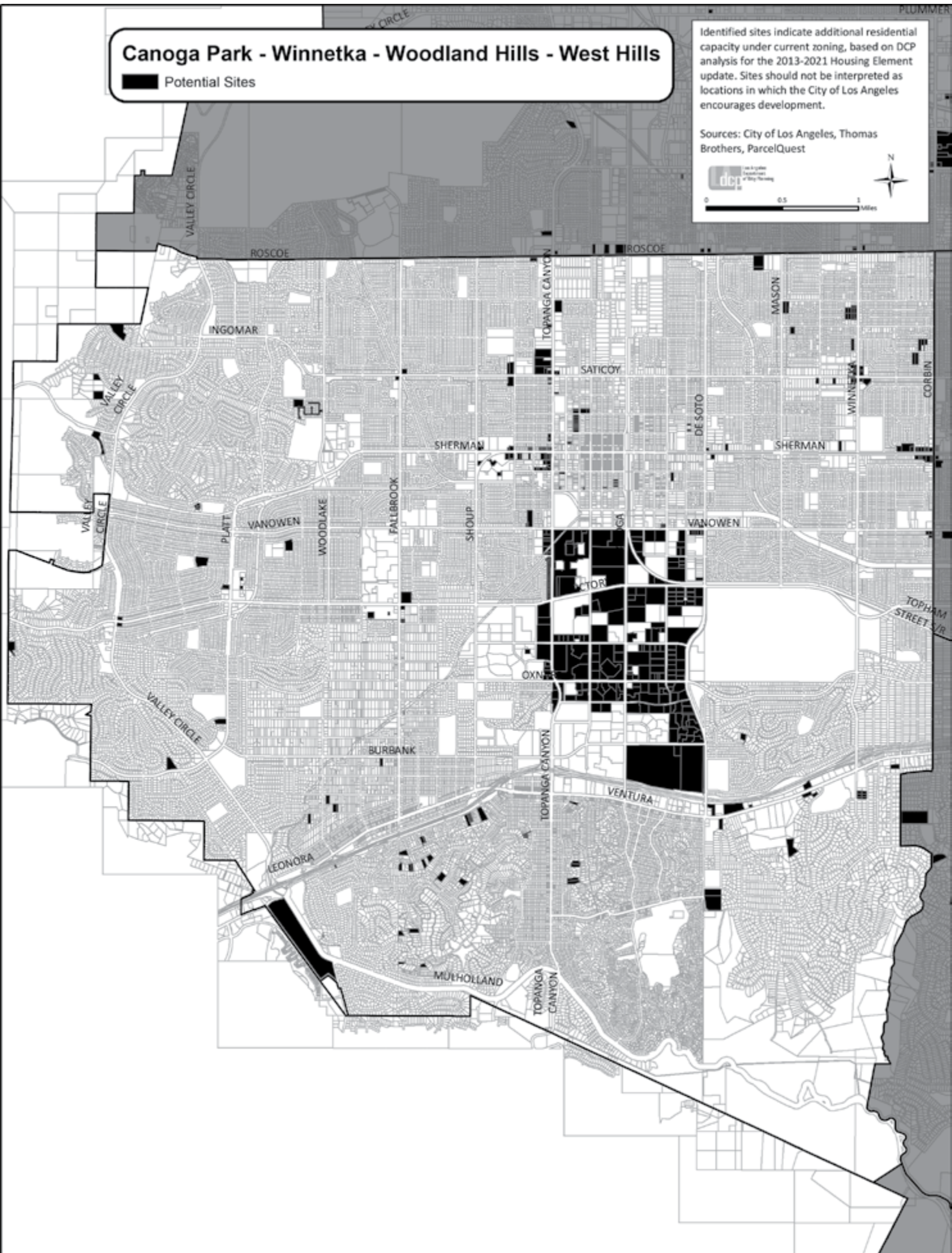
■ Potential Sites

Identified sites indicate additional residential capacity under current zoning, based on DCP analysis for the 2013-2021 Housing Element update. Sites should not be interpreted as locations in which the City of Los Angeles encourages development.

Sources: City of Los Angeles, Thomas Brothers, ParcelQuest



0 0.5 1 Miles



# Central City

■ Potential Sites

Identified sites indicate additional residential capacity under current zoning, based on DCP analysis for the 2013-2021 Housing Element update. Sites should not be interpreted as locations in which the City of Los Angeles encourages development.

Sources: City of Los Angeles, Thomas Brothers, ParcelQuest



0 0.2 0.4 Miles







**Central City North**

■ Potential Sites

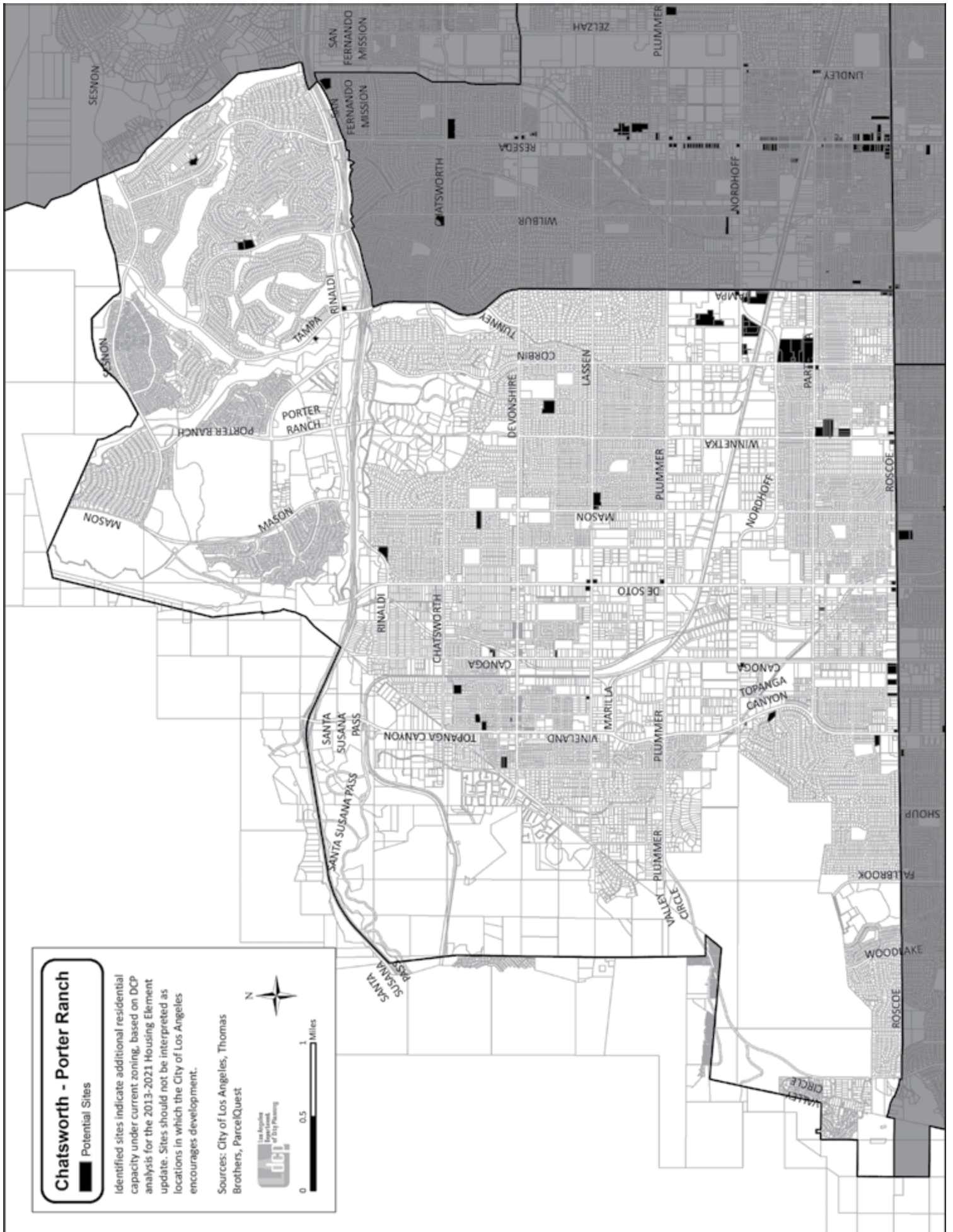
Identified sites indicate additional residential capacity under current zoning, based on DCP analysis for the 2013-2021 Housing Element update. Sites should not be interpreted as locations in which the City of Los Angeles encourages development.

Sources: City of Los Angeles, Thomas Brothers, ParcelQuest

0 0.25 0.5 Miles





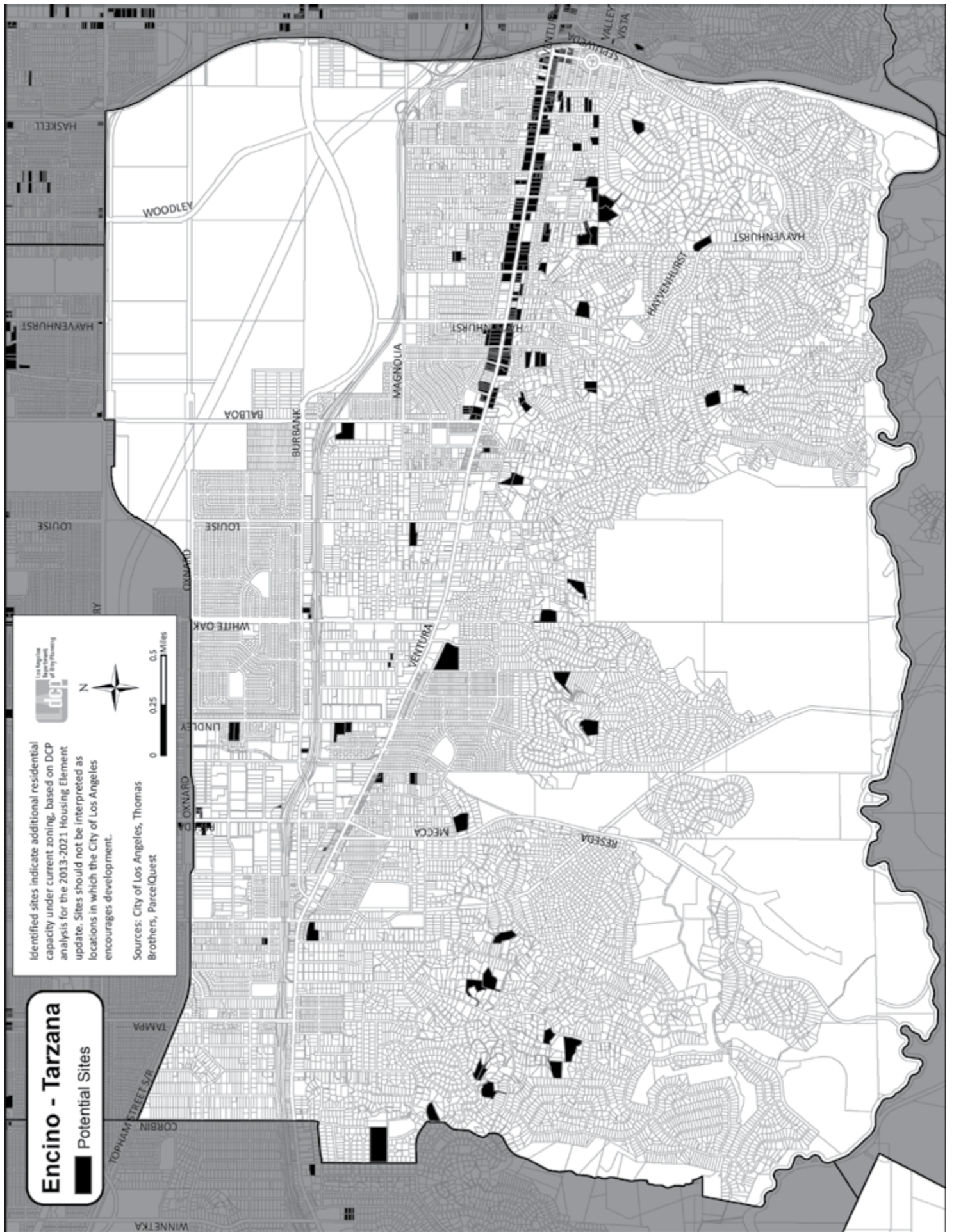
### Chatsworth - Porter Ranch

#### Potential Sites

Identified sites indicate additional residential capacity under current zoning, based on DCP analysis for the 2013-2021 Housing Element update. Sites should not be interpreted as locations in which the City of Los Angeles encourages development.

Sources: City of Los Angeles, Thomas Brothers, ParcelQuest





# Granada Hills - Knollwood

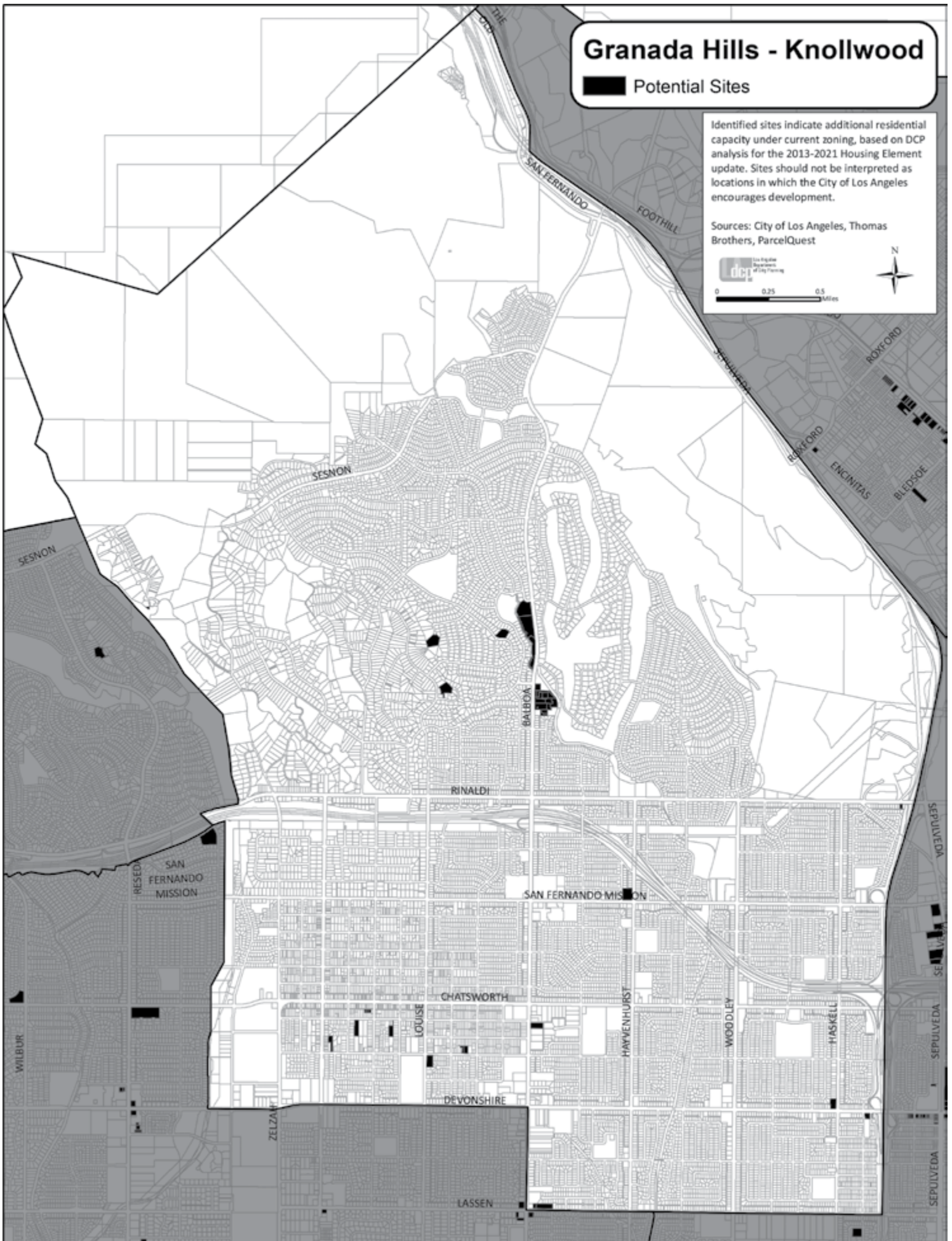
■ Potential Sites

Identified sites indicate additional residential capacity under current zoning, based on DCP analysis for the 2013-2021 Housing Element update. Sites should not be interpreted as locations in which the City of Los Angeles encourages development.

Sources: City of Los Angeles, Thomas Brothers, ParcelQuest



0 0.25 0.5 Miles



# Harbor Gateway

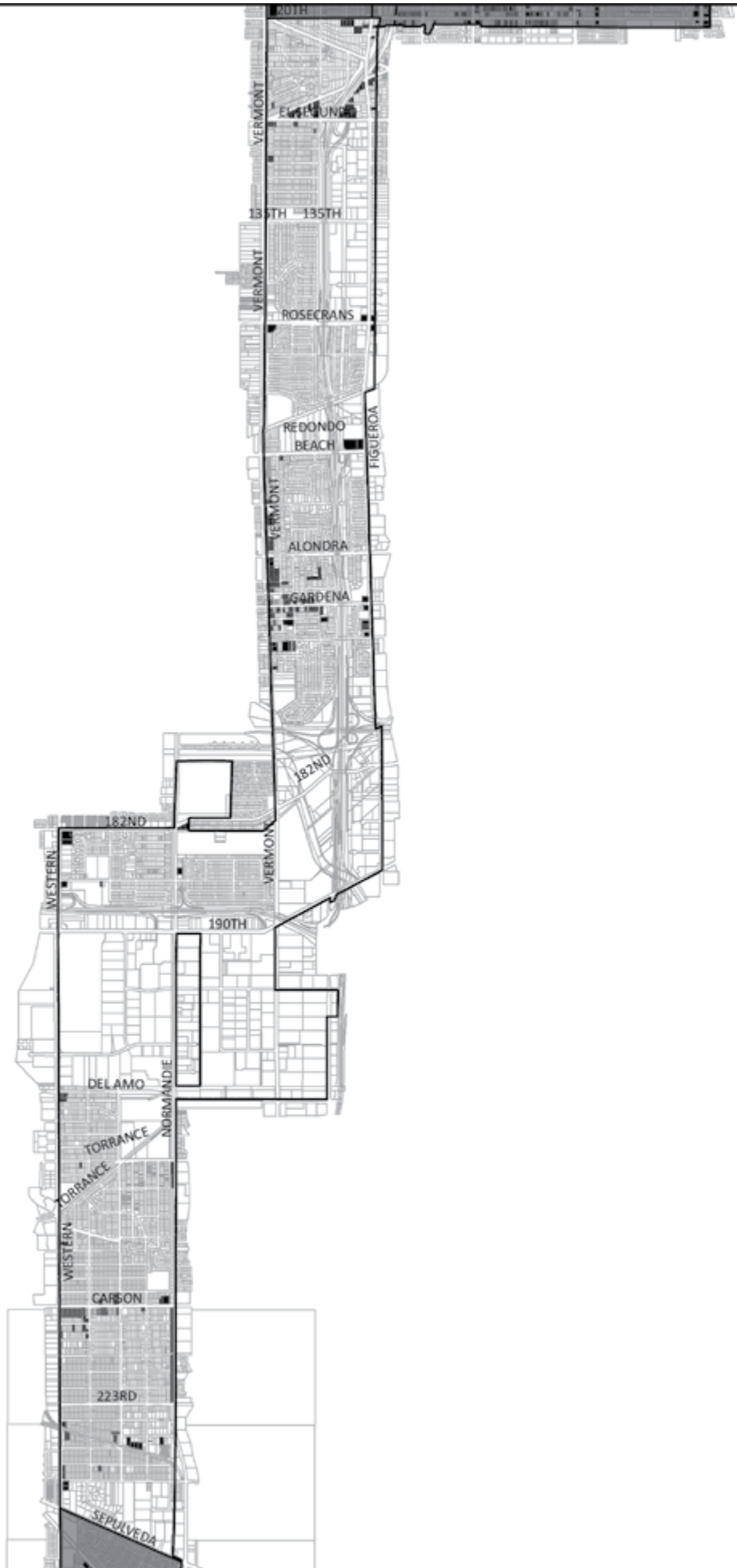
■ Potential Sites

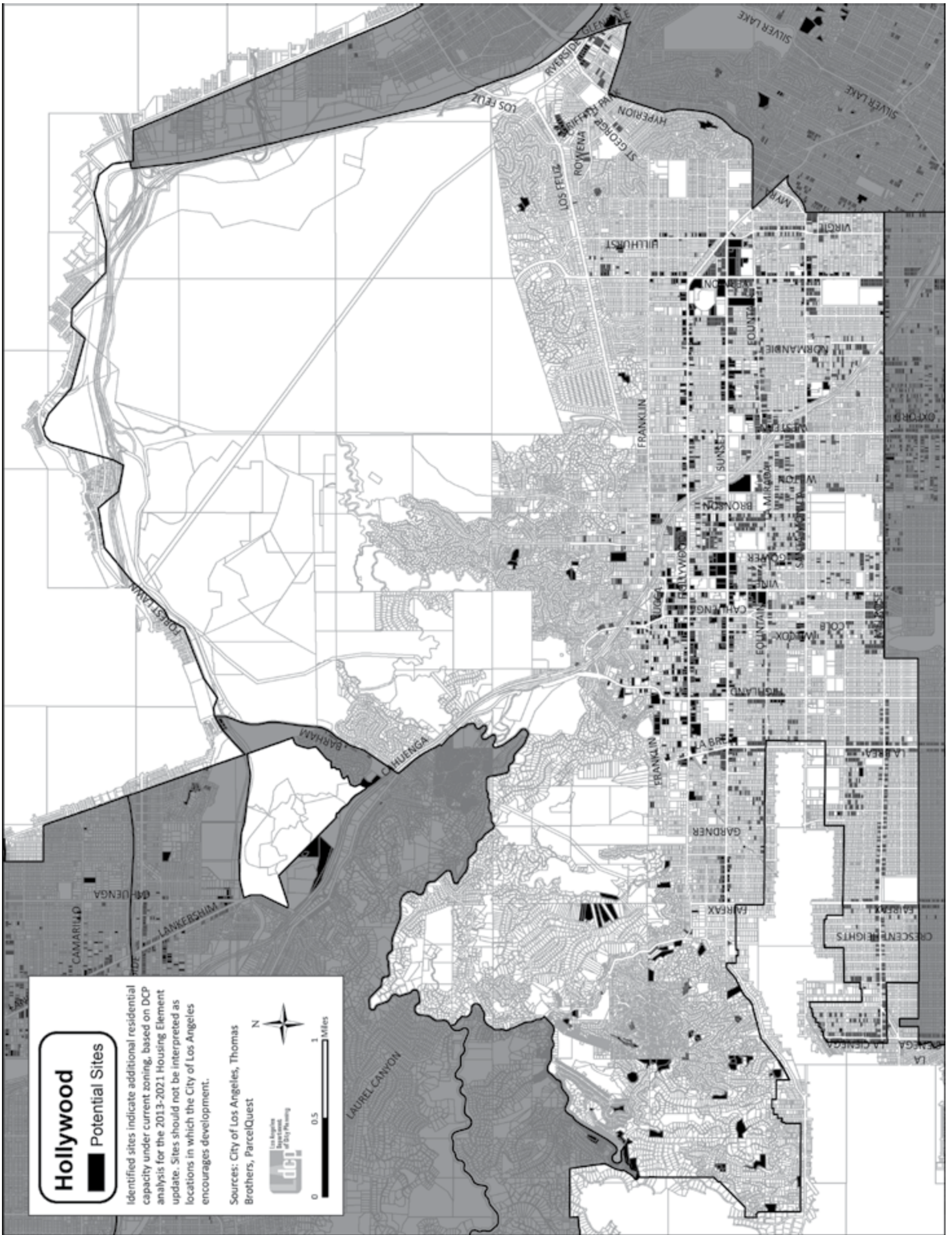
Identified sites indicate additional residential capacity under current zoning, based on DCP analysis for the 2013-2021 Housing Element update. Sites should not be interpreted as locations in which the City of Los Angeles encourages development.

Sources: City of Los Angeles, Thomas Brothers, ParcelQuest



0 0.5 1 Miles





# Mission Hills - Panorama City - North Hills

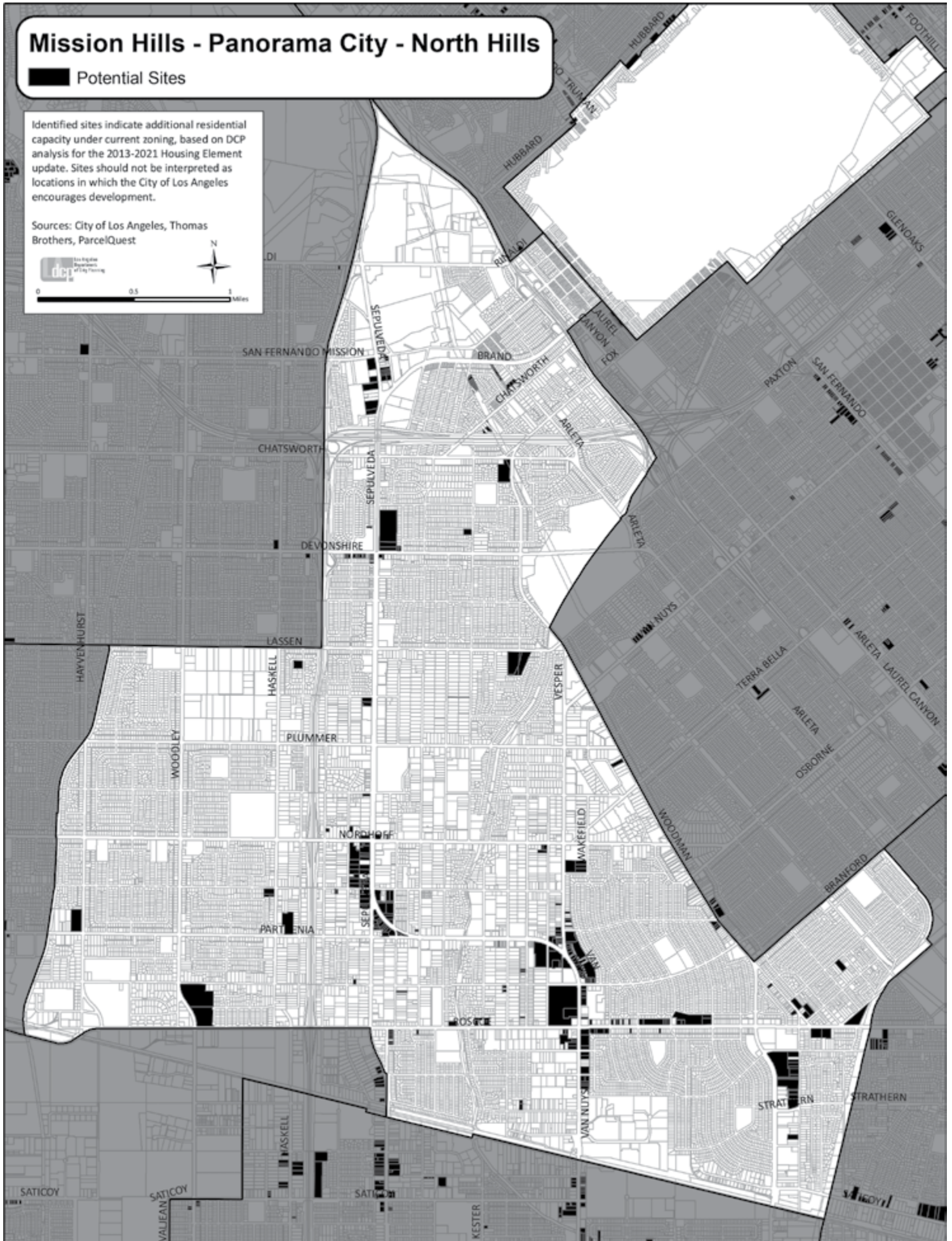
■ Potential Sites

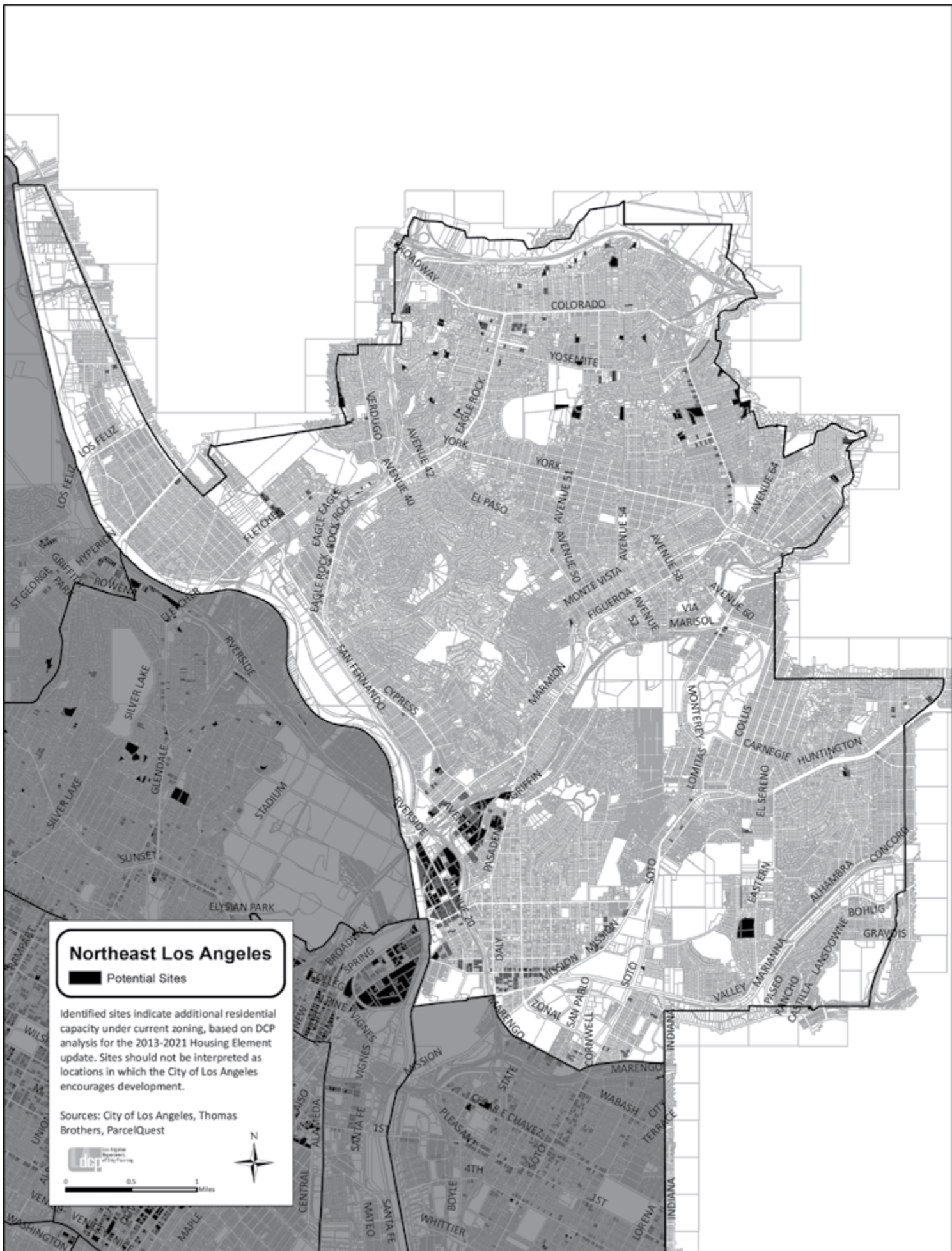
Identified sites indicate additional residential capacity under current zoning, based on DCP analysis for the 2013-2021 Housing Element update. Sites should not be interpreted as locations in which the City of Los Angeles encourages development.

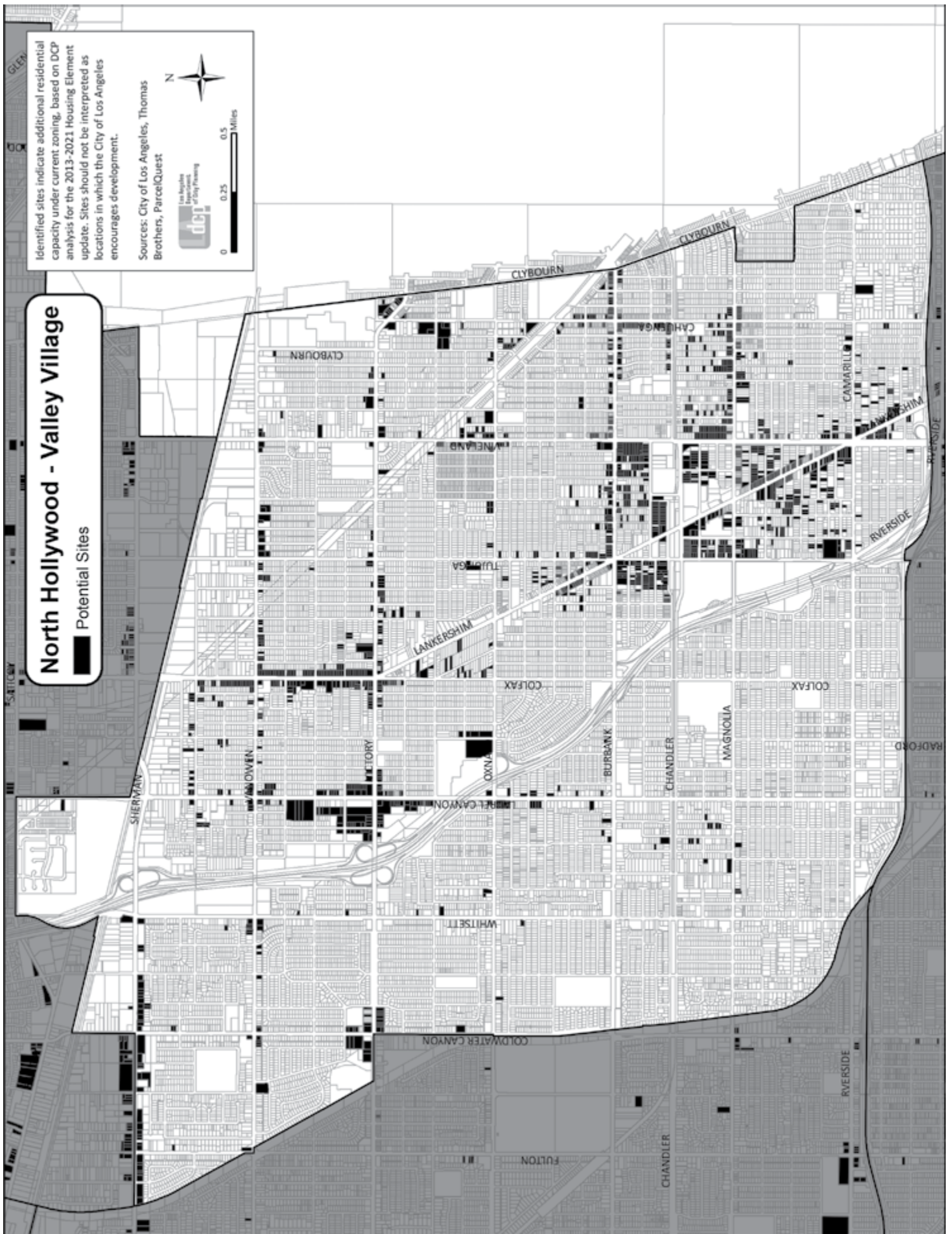
Sources: City of Los Angeles, Thomas Brothers, ParcelQuest



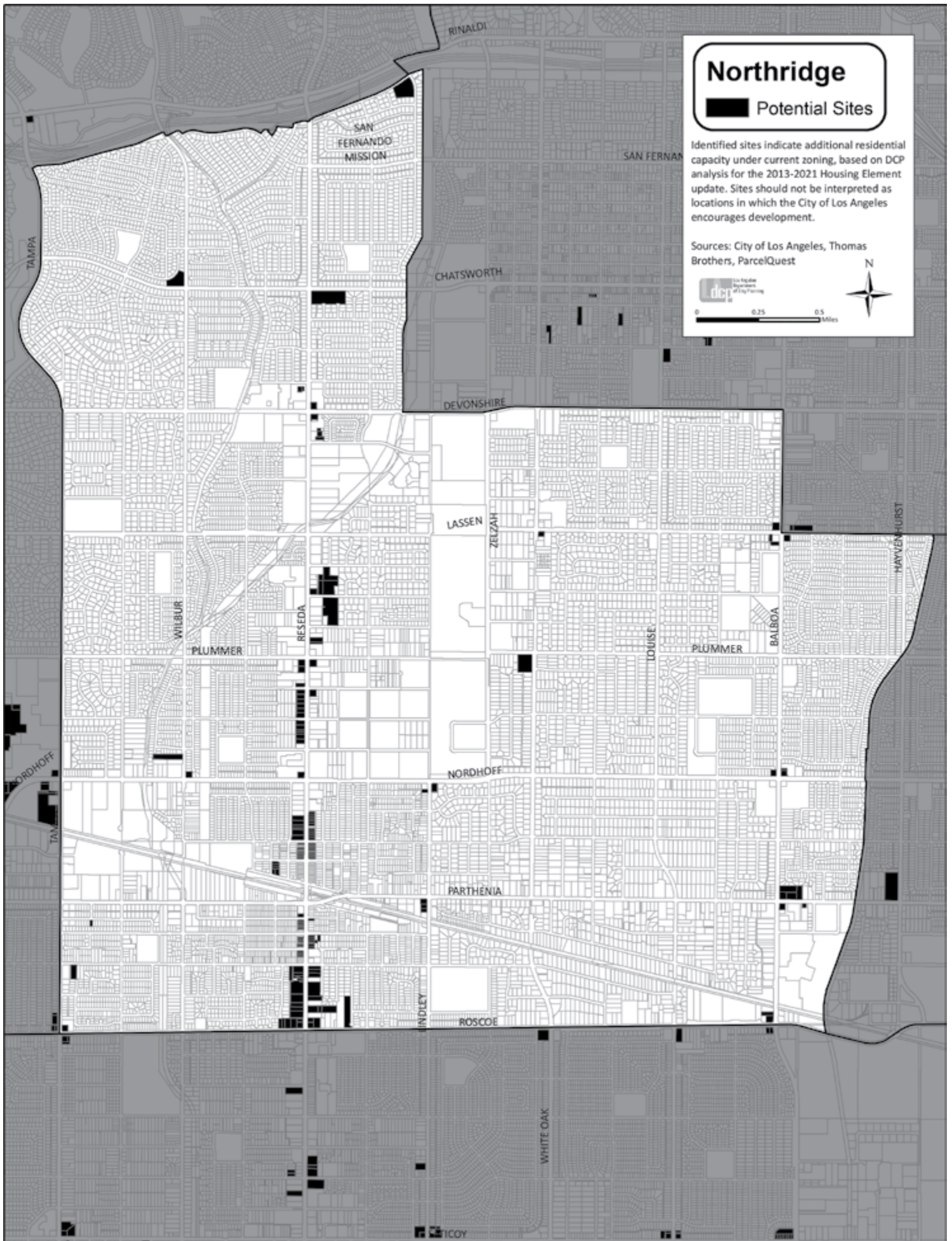
0 0.5 1 Miles











# Northridge

## Potential Sites

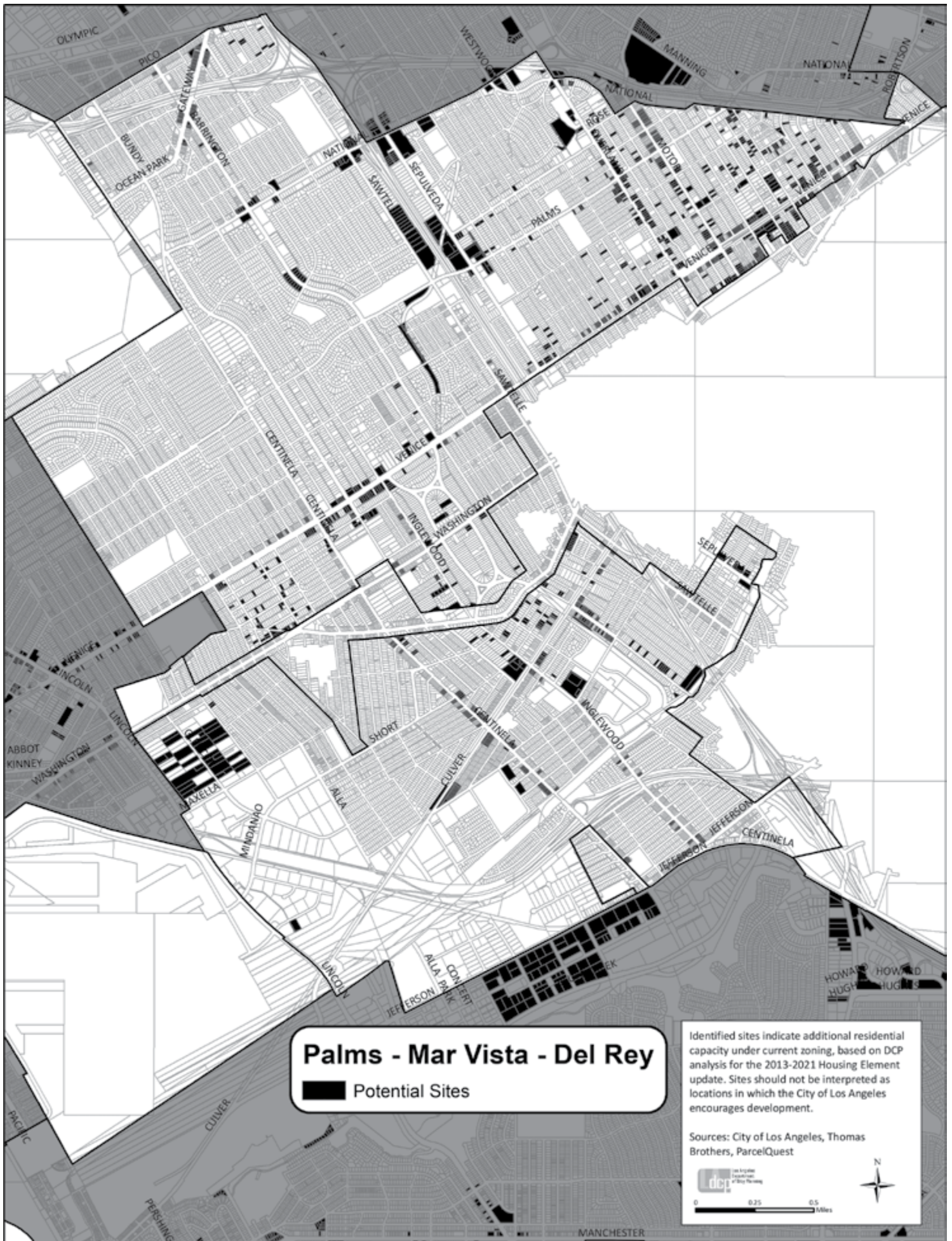
Identified sites indicate additional residential capacity under current zoning, based on DCP analysis for the 2013-2021 Housing Element update. Sites should not be interpreted as locations in which the City of Los Angeles encourages development.

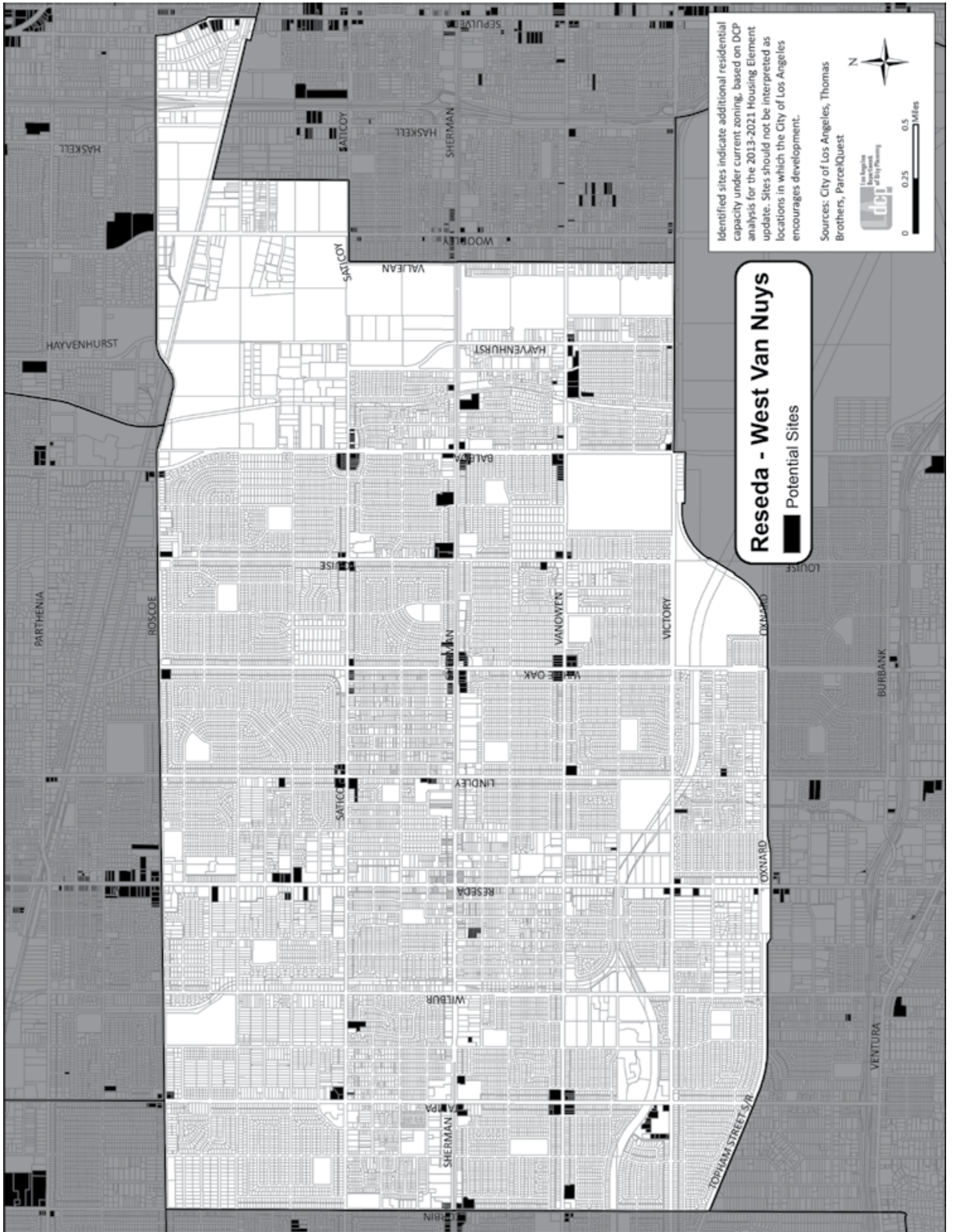
Sources: City of Los Angeles, Thomas Brothers, ParcelQuest



0 0.25 0.5 Miles





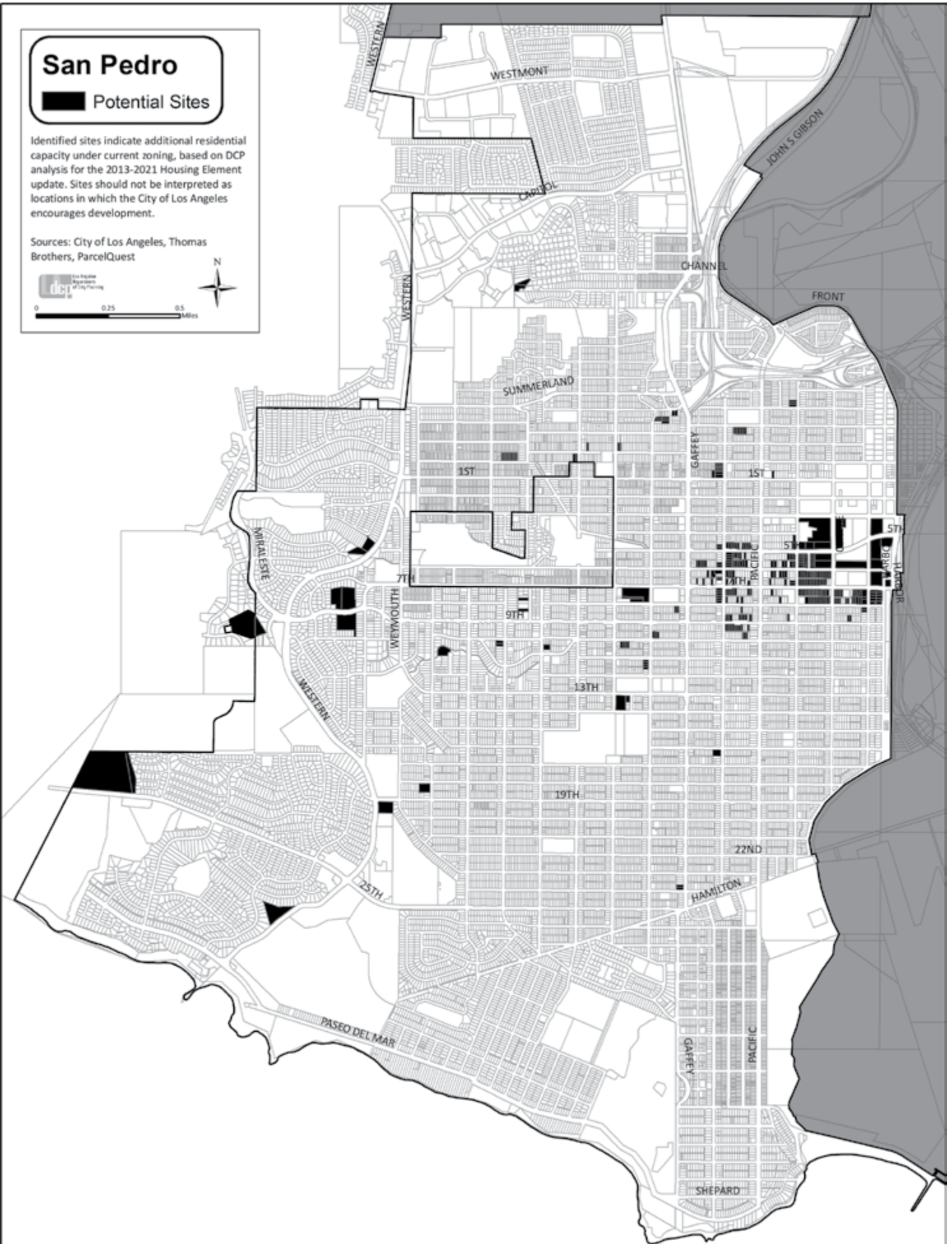


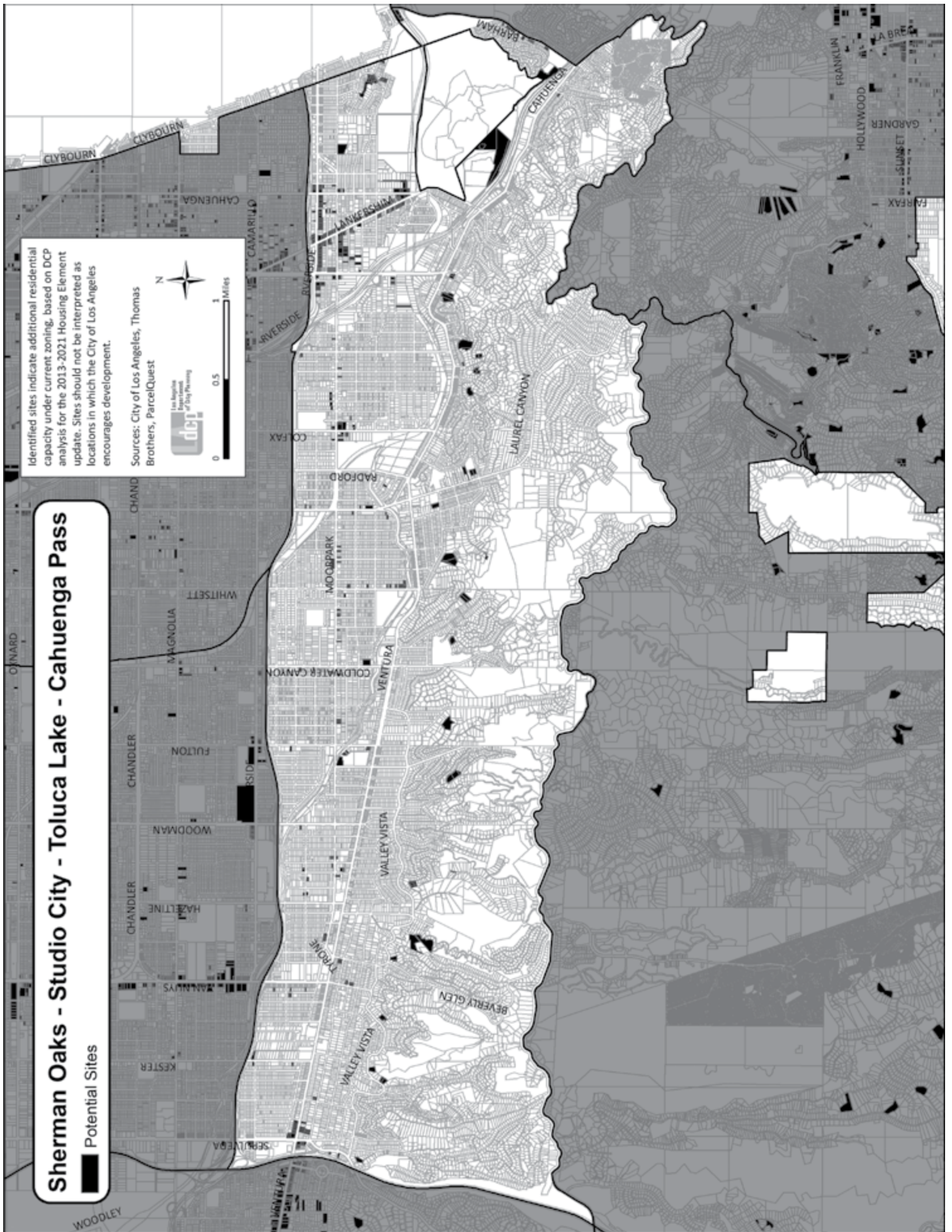
# San Pedro

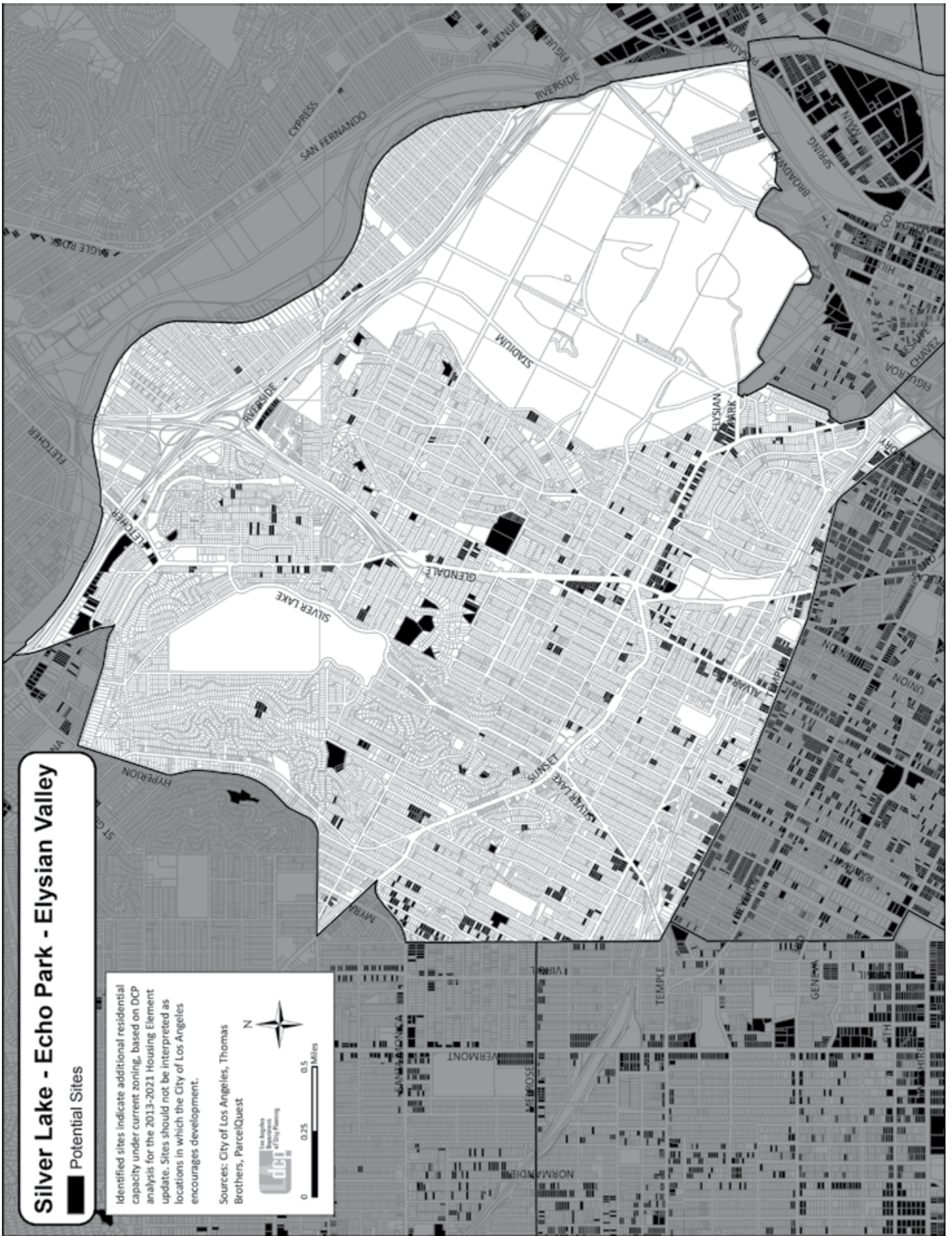
■ Potential Sites

Identified sites indicate additional residential capacity under current zoning, based on DCP analysis for the 2013-2021 Housing Element update. Sites should not be interpreted as locations in which the City of Los Angeles encourages development.

Sources: City of Los Angeles, Thomas Brothers, ParcelQuest







# Southeast Los Angeles

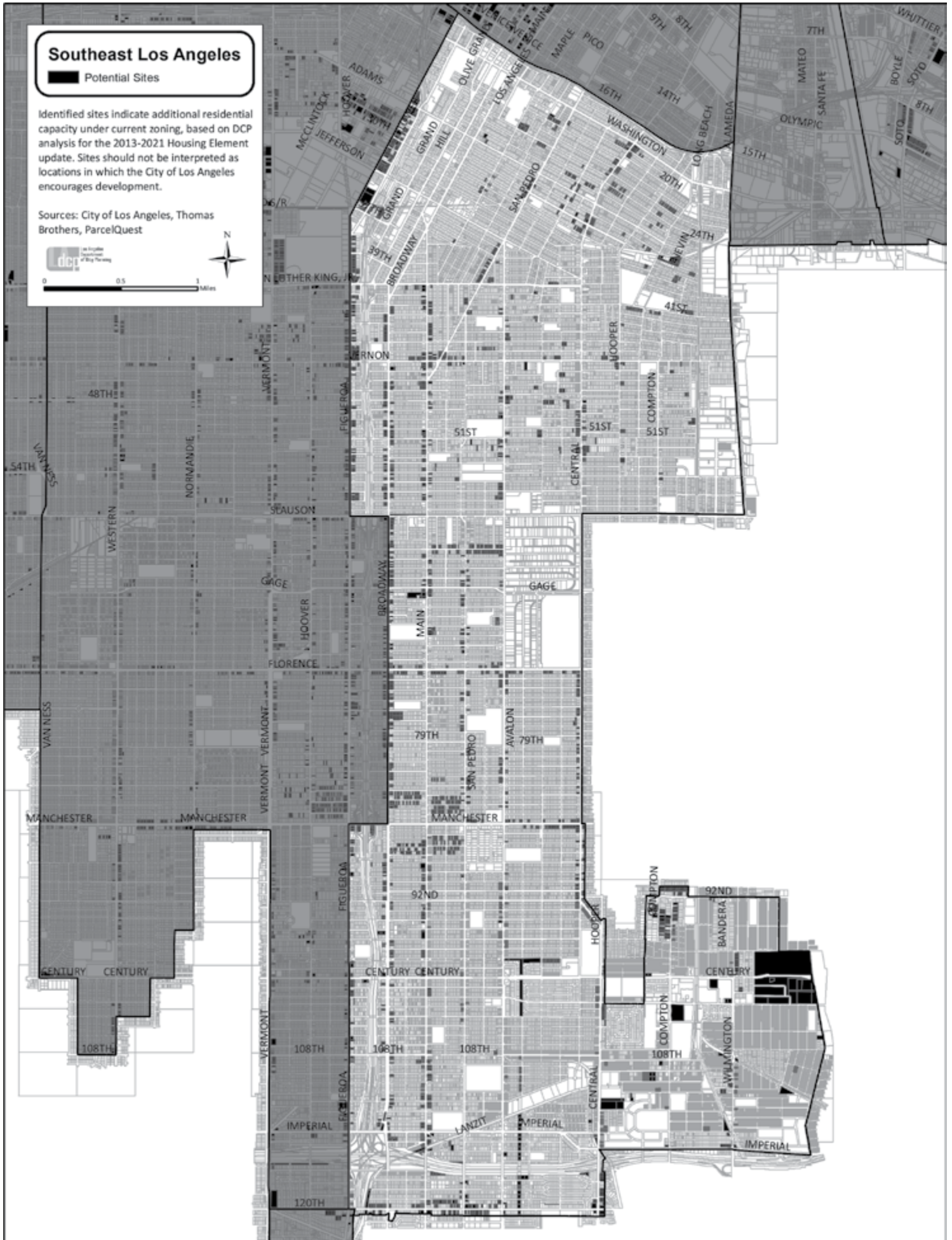
■ Potential Sites

Identified sites indicate additional residential capacity under current zoning, based on DCP analysis for the 2013-2021 Housing Element update. Sites should not be interpreted as locations in which the City of Los Angeles encourages development.

Sources: City of Los Angeles, Thomas Brothers, ParcelQuest



0 0.5 1 Miles



# South Los Angeles

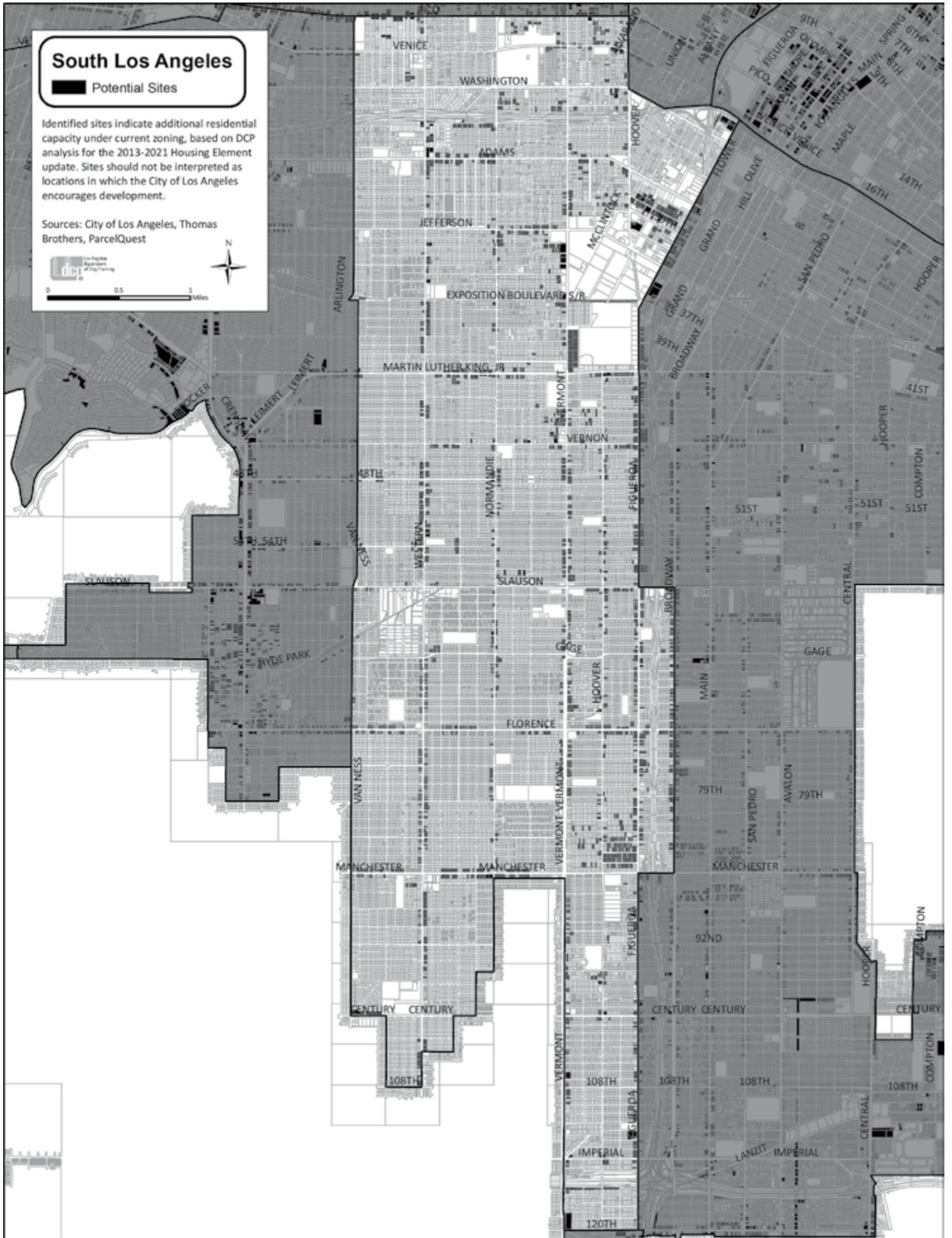
■ Potential Sites

Identified sites indicate additional residential capacity under current zoning, based on DCP analysis for the 2013-2021 Housing Element update. Sites should not be interpreted as locations in which the City of Los Angeles encourages development.

Sources: City of Los Angeles, Thomas Brothers, ParcelQuest



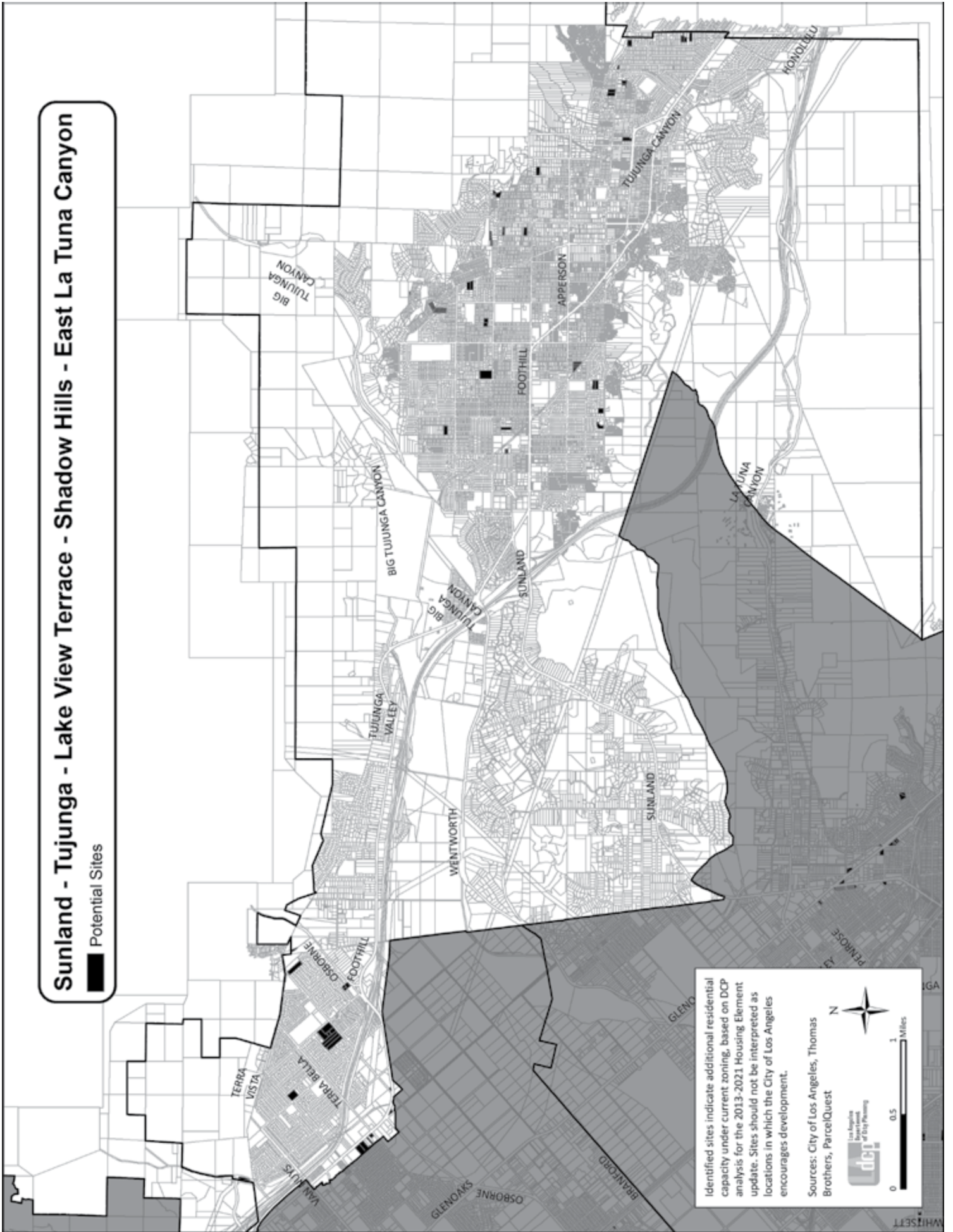
0 0.5 1 Miles





# Sunland - Tujunga - Lake View Terrace - Shadow Hills - East La Tuna Canyon

Potential Sites

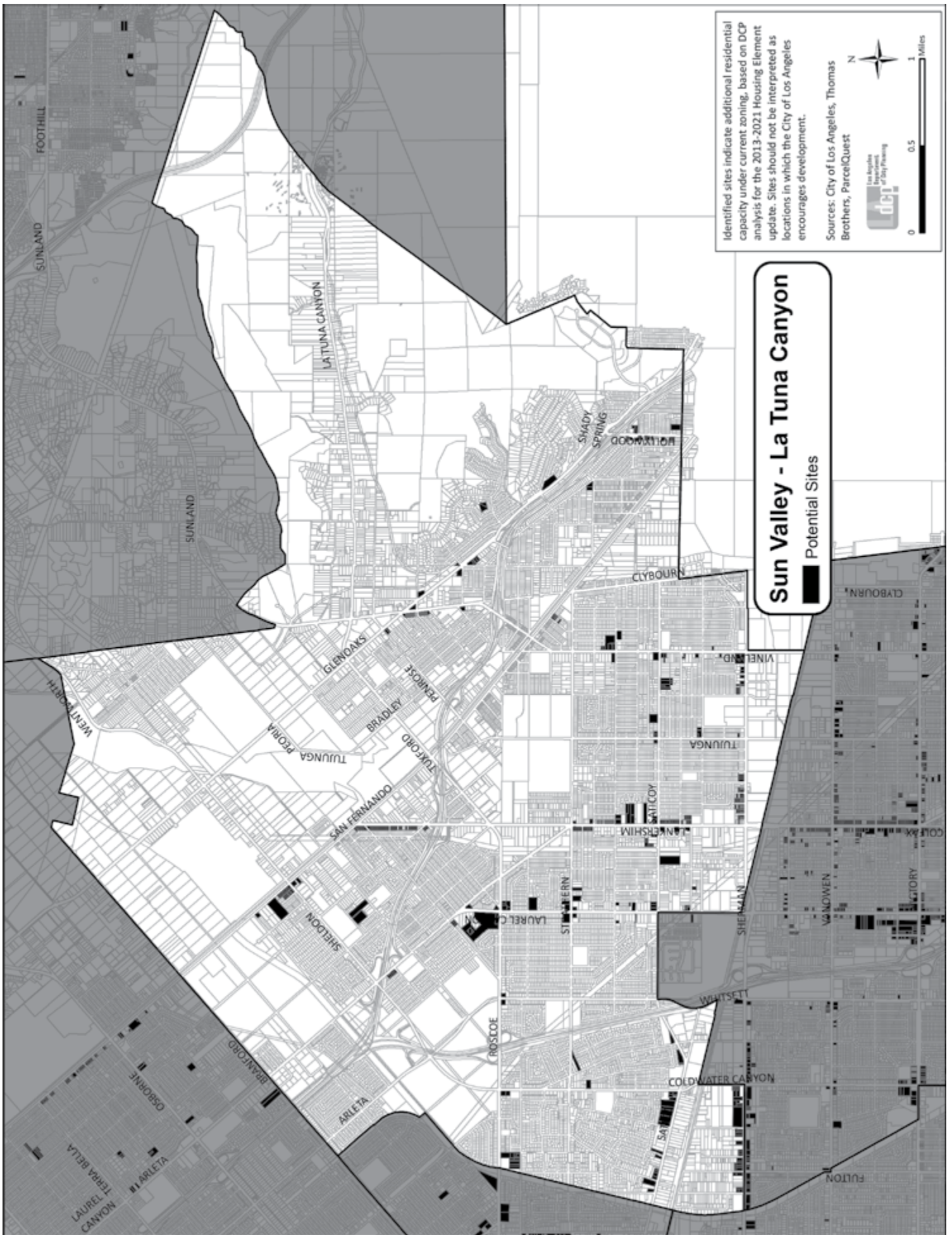


Identified sites indicate additional residential capacity under current zoning, based on DCP analysis for the 2013-2021 Housing Element update. Sites should not be interpreted as locations in which the City of Los Angeles encourages development.

Sources: City of Los Angeles, Thomas Brothers, ParcelQuest

Los Angeles Department of City Planning

0 0.5 1 Miles



Identified sites indicate additional residential capacity under current zoning, based on DCP analysis for the 2013-2021 Housing Element update. Sites should not be interpreted as locations in which the City of Los Angeles encourages development.

Sources: City of Los Angeles, Thomas Brothers, ParcelQuest



**Sun Valley - La Tuna Canyon**  
 Potential Sites

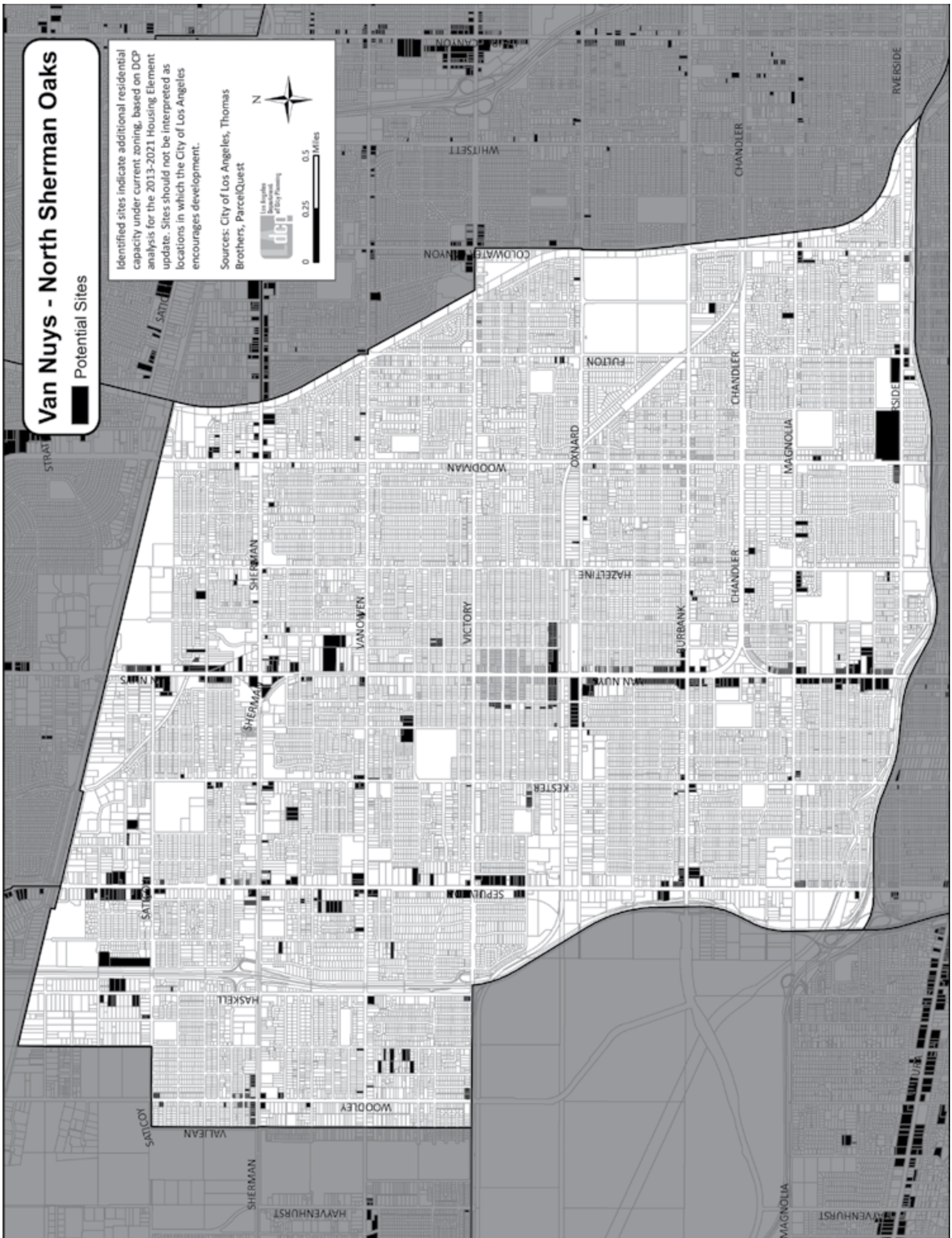


# Van Nuys - North Sherman Oaks

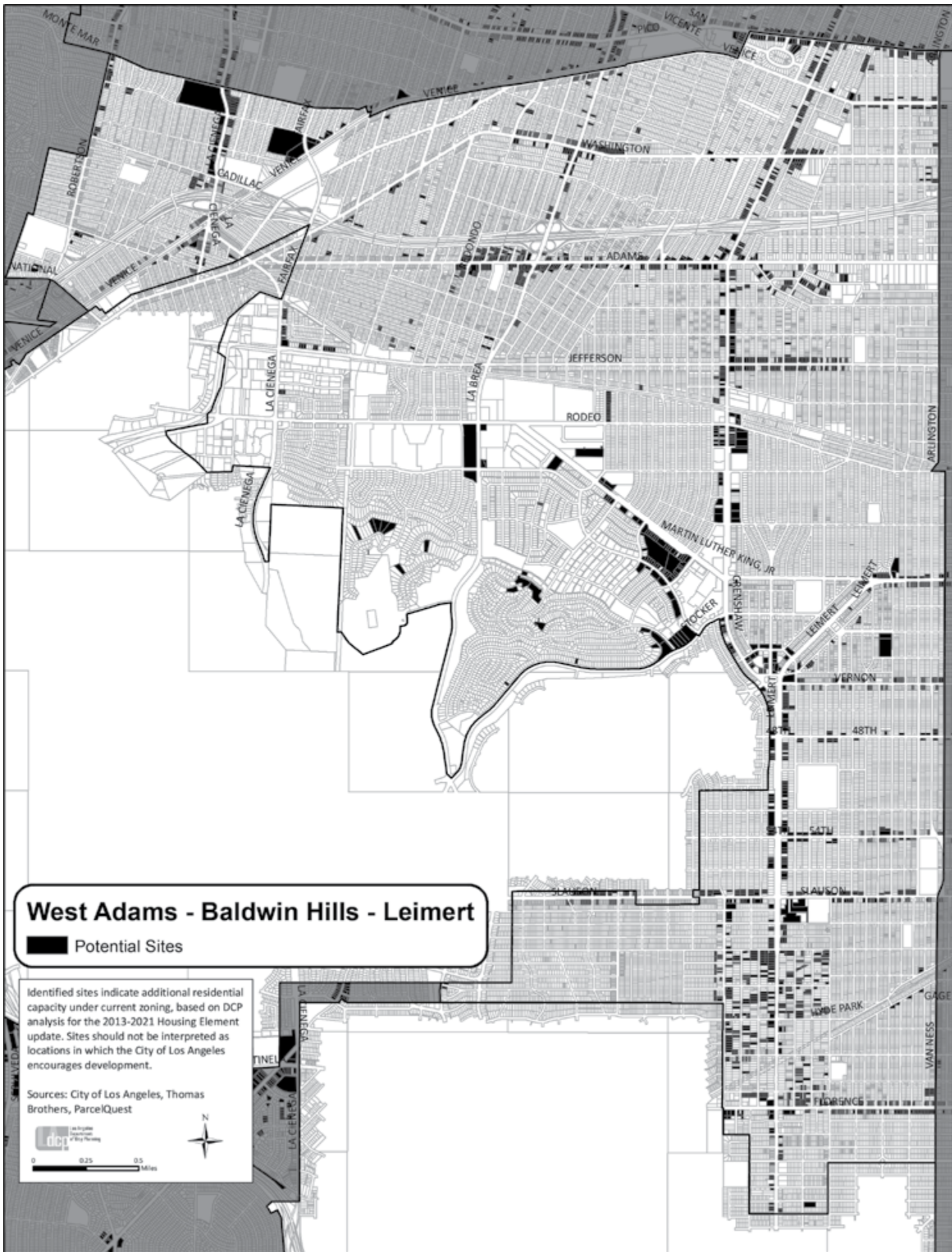
## Potential Sites

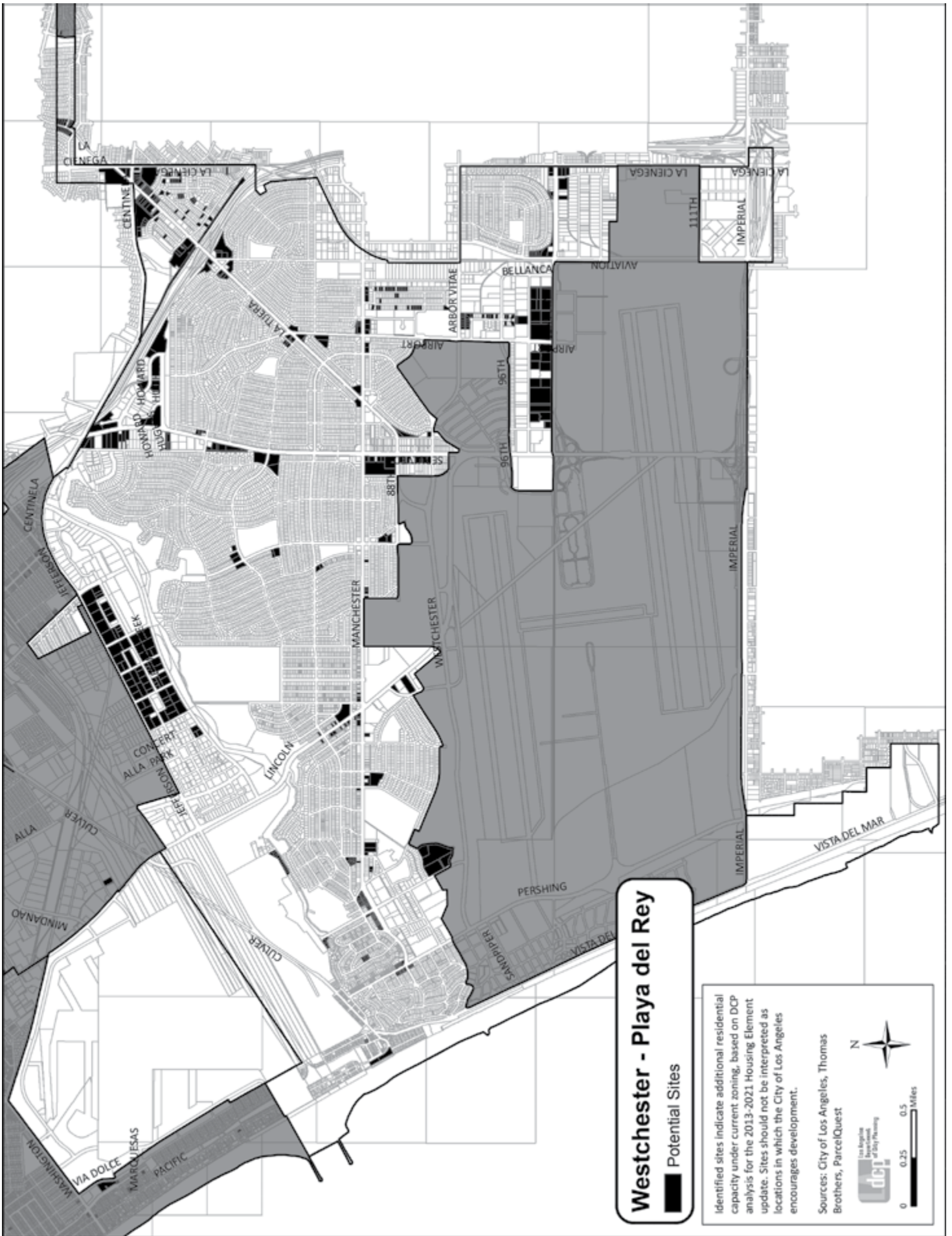
Identified sites indicate additional residential capacity under current zoning, based on DCP analysis for the 2013-2021 Housing Element update. Sites should not be interpreted as locations in which the City of Los Angeles encourages development.

Sources: City of Los Angeles, Thomas Brothers, ParcelQuest

















# Wilmington - Harbor City

Potential Sites

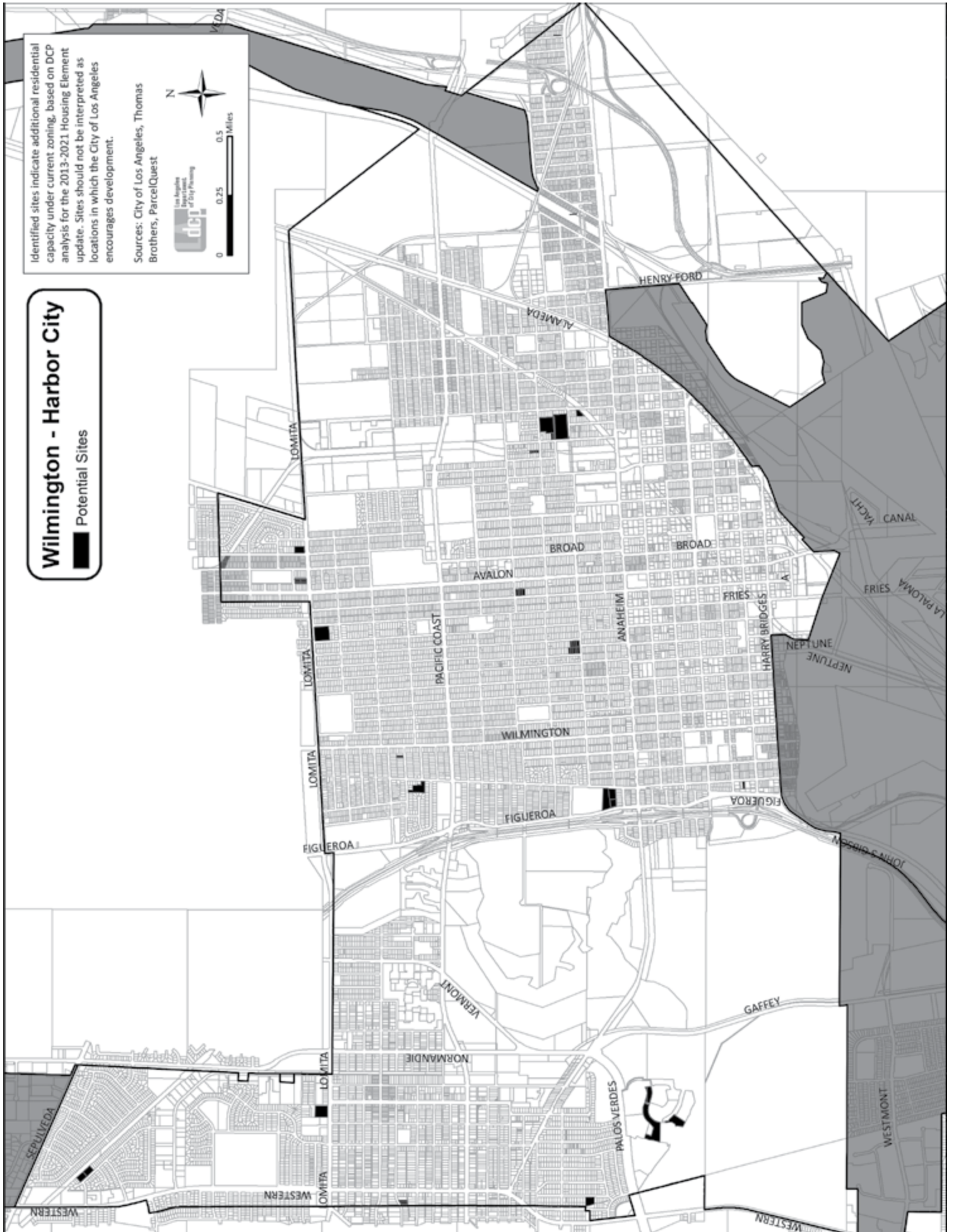


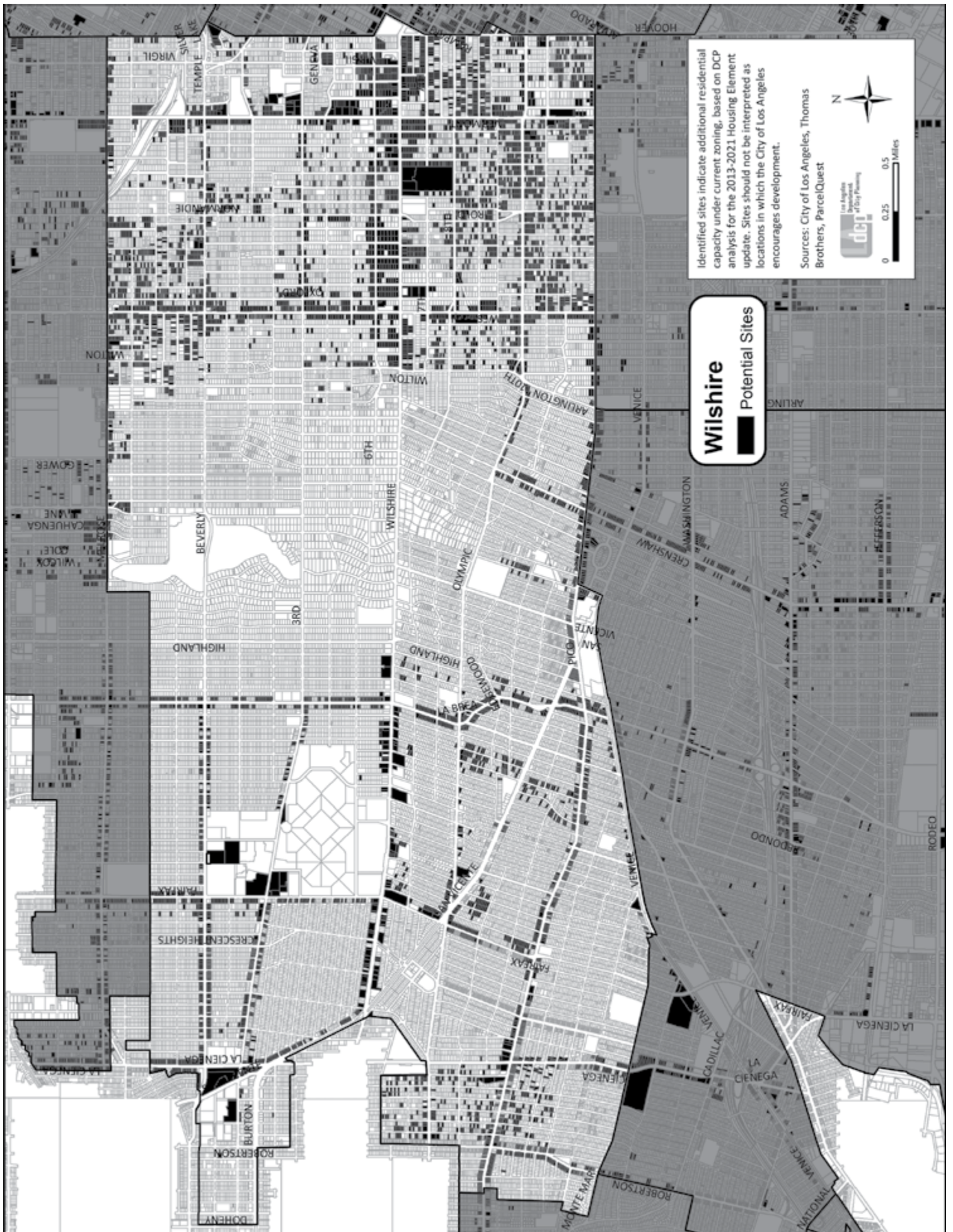
Identified sites indicate additional residential capacity under current zoning, based on DCP analysis for the 2013-2021 Housing Element update. Sites should not be interpreted as locations in which the City of Los Angeles encourages development.

Sources: City of Los Angeles, Thomas Brothers, ParcelQuest



0 0.25 0.5 Miles





APN	Year Built	Current Use	Zone	30 du/ac (Y/N)	Net Units	Acres	CPA	General Plan Land Use Designation
2524020030	1955	Churches	R1-1	No	6	1.03	Arleta - Pacoima	Low Residential
2524022003	1960	Supermarket - 12000 sq. ft. or more	C2-1	No	9.2	2.00	Arleta - Pacoima	Community Commercial
2524022010	1961	Shopping Center (Neighborhood, Community)	C2-1	No	2.6	0.68	Arleta - Pacoima	Community Commercial
2524022011	1961	Shopping Center (Neighborhood, Community)	C2-1	No	2.2	0.62	Arleta - Pacoima	Low Residential
2527005023	1951	Churches	R1-1	No	6	0.93	Arleta - Pacoima	Low Residential
2527008039	1957	Churches	R1-1	No	8	0.93	Arleta - Pacoima	Low Residential
2533002002	1950	Auto Service Shops	C2-1VL	No	0.5	0.14	Arleta - Pacoima	Highway Oriented Commercial
2533002003	1950	Commercial	P-1VL	No	0.5	0.14	Arleta - Pacoima	Highway Oriented Commercial
2533002024	0	VACANT LAND	C2-1VL	No	0.7	0.15	Arleta - Pacoima	Highway Oriented Commercial
2533009902	0	Schools (Private)	R1-1	No	6	0.69	Arleta - Pacoima	Low Residential
2533009911	0	Schools (Private)	R1-1	No	8	0.97	Arleta - Pacoima	Low Residential
2534026031	1954	Churches	R1-1	No	8	1.14	Arleta - Pacoima	Low Residential
2535014026	1940	Commercial	RD1.5-1-O	No	6	0.24	Arleta - Pacoima	Low Medium II Residential
2613003901	0	Elementary School	R1-1	No	9	1.07	Arleta - Pacoima	Low Residential
2618023901	0	Government Owned Property (OPEN)	R1-1-O	No	5	0.62	Arleta - Pacoima	Community Commercial
2619002026	1946	Office and residential	CM-1-O	No	2.1	0.45	Arleta - Pacoima	Commercial Manufacturing
2619002032	1983	Auto Service Shops	CM-1-O	No	1.7	0.38	Arleta - Pacoima	Commercial Manufacturing
2619003022	1977	Light manufacturing	CM-1-O	No	0.7	0.18	Arleta - Pacoima	Commercial Manufacturing
2619003023	1956	Office Building	CM-1-O	No	0.7	0.18	Arleta - Pacoima	Commercial Manufacturing
2619014008	1951	Store and residential combination	CM-1-O	No	1.2	0.27	Arleta - Pacoima	Commercial Manufacturing
2619014009	1928	Auto Service Shops	CM-1-O	No	0.6	0.13	Arleta - Pacoima	Commercial Manufacturing
2619014010	0	VACANT LAND	CM-1-O	No	0.8	0.18	Arleta - Pacoima	Commercial Manufacturing
2619014011	1961	Auto Service Shops	CM-1-O	No	0.8	0.19	Arleta - Pacoima	Commercial Manufacturing
2619014012	1936	Used Car Sales	CM-1-O	No	1.7	0.38	Arleta - Pacoima	Commercial Manufacturing
2619015020	1929	Store and residential combination	CM-1-O	No	0.8	0.18	Arleta - Pacoima	Commercial Manufacturing
2619015022	1984	Light manufacturing	R1-1-O	No	3.9	0.86	Arleta - Pacoima	Low Residential
2619015023	1957	Auto Service Shops	CM-1-O	No	1.1	0.29	Arleta - Pacoima	Commercial Manufacturing
2619015025	0	Wholesale and manufacturing outlet	CM-1-O	No	5.4	1.18	Arleta - Pacoima	Low Residential
2619015026	0	VACANT LAND	R1-1-O	No	7	0.81	Arleta - Pacoima	Low Residential
2619016036	1972	Medical/dental Building	CM-1-O	No	4.1	0.90	Arleta - Pacoima	Commercial Manufacturing
2619016049	0	VACANT LAND	CM-1-O	No	1.4	0.32	Arleta - Pacoima	Low Residential
2620001002	1947	Restaurants, cocktail lounge, tavern	CM-1-O	No	0.7	0.16	Arleta - Pacoima	Commercial Manufacturing
2620001003	1953	Double, duplex, or two units	CM-1-O	No	0.7	0.16	Arleta - Pacoima	Commercial Manufacturing
2620001006	1957	Light manufacturing	CM-1-O	No	0.7	0.16	Arleta - Pacoima	Commercial Manufacturing
2620001007	0	VACANT LAND	CM-1-O	No	0.7	0.16	Arleta - Pacoima	Commercial Manufacturing
2620001008	0	VACANT LAND	CM-1-O	No	0.7	0.16	Arleta - Pacoima	Commercial Manufacturing
2620001009	1938	Store and residential combination	CM-1-O	No	0.7	0.16	Arleta - Pacoima	Commercial Manufacturing
2620001024	0	Lots - patron or employee	CM-1-O	No	0.7	0.16	Arleta - Pacoima	Commercial Manufacturing
2620002004	1942	Auto Service Shops	CM-1-O	No	0.7	0.16	Arleta - Pacoima	Commercial Manufacturing
2620002006	1965	Used Car Sales	CM-1-O	No	0.6	0.16	Arleta - Pacoima	Commercial Manufacturing
2620002009	1942	Recreation Equipment Sales and Service	CM-1-O	No	0.6	0.16	Arleta - Pacoima	Commercial Manufacturing
2620002010	1946	Light manufacturing	CM-1-O	No	0.7	0.16	Arleta - Pacoima	Commercial Manufacturing
2620002035	1990	Light manufacturing	CM-1-O	No	0.6	0.16	Arleta - Pacoima	Commercial Manufacturing
2620002036	1933	Auto Service Shops	CM-1-O	No	0.6	0.16	Arleta - Pacoima	Commercial Manufacturing
2620002037	0	VACANT LAND	CM-1-O	No	0.7	0.16	Arleta - Pacoima	Commercial Manufacturing
2620025009	1923	Commercial	R1-1-O	No	5	0.70	Arleta - Pacoima	Low Residential
2620025026	1925	Commercial	R1-1-O	No	5	0.75	Arleta - Pacoima	Low Residential
2620025040	1940	Double, duplex, or two units	R1-1-O	No	7	1.10	Arleta - Pacoima	Low Residential
2621010002	1947	Commercial	(T)R1-1	No	6	0.83	Arleta - Pacoima	Low Residential
2621010020	1946	Churches	(T)R1-1	No	6	0.91	Arleta - Pacoima	Low Residential
2622004018	0	VACANT LAND	(T)RD2-1	No	7	0.34	Arleta - Pacoima	Low Medium II Residential
2622004020	1946	Commercial	(T)RD2-1	No	6	0.34	Arleta - Pacoima	Low Medium II Residential
2622004021	1946	Commercial	(T)RD2-1	No	6	0.34	Arleta - Pacoima	Low Medium II Residential
2622006903	0	Public School, General	R1-1	No	7	0.89	Arleta - Pacoima	Low Residential
2622011007	1950	Churches	R1-1	No	11	1.46	Arleta - Pacoima	Public/Quasi-Public Open Space
2623001001	1986	Auto Service Shops	C2-1-O	No	1.2	0.27	Arleta - Pacoima	Commercial Manufacturing
2623001002	1986	Auto Service Shops	C2-1-O	No	0.5	0.13	Arleta - Pacoima	Commercial Manufacturing
2623001003	1967	Lots - patron or employee	C2-1-O	No	0.5	0.13	Arleta - Pacoima	Commercial Manufacturing
2623001004	0	VACANT LAND	C2-1-O	No	0.6	0.13	Arleta - Pacoima	Commercial Manufacturing
2623008001	1947	Restaurants, cocktail lounge, tavern	C2-1-O	No	0.6	0.14	Arleta - Pacoima	Commercial Manufacturing
2623008002	1957	Auto Service Shops	C2-1-O	No	1.2	0.27	Arleta - Pacoima	Commercial Manufacturing
2623016001	0	Commercial	C2-1	No	0.6	0.14	Arleta - Pacoima	Commercial Manufacturing
2623016005	1929	Restaurants, cocktail lounge, tavern	C2-1	No	0.7	0.16	Arleta - Pacoima	Commercial Manufacturing
2623016024	1928	Store and residential combination	C2-1	No	1.3	0.33	Arleta - Pacoima	Commercial Manufacturing
2623016025	1965	Light manufacturing	C2-1	No	1.4	0.32	Arleta - Pacoima	Commercial Manufacturing
2623017001	1955	Auto Service Shops	C2-1	No	0.5	0.12	Arleta - Pacoima	Commercial Manufacturing
2623017003	1934	Auto Service Shops	C2-1	No	0.7	0.16	Arleta - Pacoima	Commercial Manufacturing
2623017004	1942	Store and office combination	C2-1	No	0.5	0.13	Arleta - Pacoima	Commercial Manufacturing
2623017005	0	VACANT LAND	C2-1	No	0.5	0.13	Arleta - Pacoima	Commercial Manufacturing

APN	Year Built	Current Use	Zone	30 du/ac (Y/N)	Net Units	Acres	CPA	General Plan Land Use Designation
2623017006	1956	Store	C2-1	No	0.5	0.12	Arleta - Pacoima	Commercial Manufacturing
2623024003	1931	Restaurants, cocktail lounge, tavern	C2-1	No	0.5	0.13	Arleta - Pacoima	Commercial Manufacturing
2623024029	1975	Hotels - under 50 units	C2-1	No	1.1	0.24	Arleta - Pacoima	Commercial Manufacturing
2623024030	1980	Store	C2-1	No	1.1	0.25	Arleta - Pacoima	Commercial Manufacturing
2623025027	0	Lots - patron or employee	C2-1	No	1	0.23	Arleta - Pacoima	Commercial Manufacturing
2623032026	1948	Office Building	C2-1	No	2.1	0.47	Arleta - Pacoima	Commercial Manufacturing
2624001011	1959	Auto Service Shops	C2-1	No	0.5	0.13	Arleta - Pacoima	Commercial Manufacturing
2624001012	1948	Auto Service Shops	R1-1	No	8.1	1.75	Arleta - Pacoima	Low Residential
2624001014	1926	Miscellaneous commercial	C2-1	No	0.6	0.13	Arleta - Pacoima	Commercial Manufacturing
2624001017	0	VACANT LAND	C2-1	No	1.2	0.26	Arleta - Pacoima	Commercial Manufacturing
2624001018	0	VACANT LAND	C2-1	No	1.3	0.29	Arleta - Pacoima	Neighborhood Office Commercial
2624003001	1937	Commercial	C2-1	No	0.6	0.17	Arleta - Pacoima	Commercial Manufacturing
2624005022	0	VACANT LAND	R1-1	No	10	1.15	Arleta - Pacoima	Low Residential
2624012030	1949	Commercial	R1-1	No	8	1.05	Arleta - Pacoima	Low Residential
2626005001	1944	Commercial	R1-1	No	7	0.94	Arleta - Pacoima	Low Residential
2626015015	1960	Auditoriums, stadiums, amphitheatres	RA-1	No	9	4.83	Arleta - Pacoima	Low Medium I Residential
2640017015	1955	Churches	R1-1	No	17	2.49	Arleta - Pacoima	Low Residential
2647022011	1951	Commercial	[T]RD2-1	No	6	0.36	Arleta - Pacoima	Low Medium II Residential
2647022012	1950	Commercial	[T]RD2-1	No	6	0.37	Arleta - Pacoima	Low Medium II Residential
2647022014	1950	Commercial	[T]RD2-1	No	6	0.37	Arleta - Pacoima	Low Medium II Residential
2647022015	1951	Commercial	[T]RD2-1	No	7	0.37	Arleta - Pacoima	Low Medium II Residential
2647022016	1950	Single Residence	[T]RD2-1	No	6	0.33	Arleta - Pacoima	Low Medium II Residential
2647022020	1941	Churches	[T]RD2-1	No	9	0.46	Arleta - Pacoima	Low Medium II Residential
4352010052	1992	Single Residence	RE15-1	No	6	2.47	Bel Air - Beverly Crest	Very Low II Residential
4352013018	1961	Single Residence	RE15-1	No	5	2.20	Bel Air - Beverly Crest	Very Low II Residential
4352013019	1987	Single Residence	RE15-1	No	7	2.96	Bel Air - Beverly Crest	Very Low II Residential
4355005001	0	VACANT LAND	RE15-1	No	5	2.05	Bel Air - Beverly Crest	Very Low II Residential
4355005036	1937	Single Residence	RE20-1-H	No	7	3.84	Bel Air - Beverly Crest	Very Low I Residential
4355015059	1974	Single Residence	RE15-1-H	No	5	2.10	Bel Air - Beverly Crest	Very Low II Residential
4356014020	1942	Single Residence	RE20-1-H	No	5	2.96	Bel Air - Beverly Crest	Very Low I Residential
4356026023	1930	Single Residence	RE20-1-H	No	5	2.95	Bel Air - Beverly Crest	Very Low I Residential
4356026029	0	VACANT LAND	RE20-1-H	No	5	2.33	Bel Air - Beverly Crest	Very Low I Residential
4357016029	0	Single Residence	RE15-1-H	No	6	2.20	Bel Air - Beverly Crest	Very Low II Residential
4358001001	0	VACANT LAND	RE20-1-H	No	5	2.32	Bel Air - Beverly Crest	Very Low I Residential
4358010030	1936	Single Residence	RE15-1	No	6	2.55	Bel Air - Beverly Crest	Very Low II Residential
4358011011	1929	Single Residence	RE15-1	No	9	3.56	Bel Air - Beverly Crest	Minimum Residential
4362014012	1963	Single Residence	RE20-1-H	No	8	4.16	Bel Air - Beverly Crest	Very Low I Residential
4362016008	1933	Single Residence	RE20-1-H	No	13	6.49	Bel Air - Beverly Crest	Very Low I Residential
4368003021	1988	Commercial	RE20-1-H	No	6	3.29	Bel Air - Beverly Crest	Minimum Residential
4368004011	1961	Single Residence	RE20-1-H	No	5	3.19	Bel Air - Beverly Crest	Very Low I Residential
4368023004	1975	Single Residence	RE20-1-H	No	6	3.53	Bel Air - Beverly Crest	Very Low I Residential
4369002008	1971	Single Residence	RE20-1-H	No	7	3.96	Bel Air - Beverly Crest	Very Low I Residential
4369009006	0	VACANT LAND	RE20-1-H	No	8	3.97	Bel Air - Beverly Crest	Very Low I Residential
4369016005	0	VACANT LAND	RE20-1-H	No	5	2.75	Bel Air - Beverly Crest	Very Low I Residential
4369025005	1965	Single Residence	RE20-1-H	No	6	3.27	Bel Air - Beverly Crest	Very Low I Residential
4370005038	1987	Single Residence	RE20-1-H	No	7	3.98	Bel Air - Beverly Crest	Very Low I Residential
4370005039	1958	Single Residence	RE20-1-H	No	6	3.34	Bel Air - Beverly Crest	Very Low I Residential
4370007064	0	VACANT LAND	RE20-1-H	No	6	3.14	Bel Air - Beverly Crest	Very Low I Residential
4370017014	1945	Single Residence	RE20-1-H	No	5	2.82	Bel Air - Beverly Crest	Very Low I Residential
4370019039	1936	Single Residence	RE20-1-H	No	5	3.14	Bel Air - Beverly Crest	Very Low I Residential
4370021038	0	VACANT LAND	RE20-1-H	No	6	2.76	Bel Air - Beverly Crest	Very Low I Residential
4370025039	1958	Single Residence	RE20-1-H	No	5	2.79	Bel Air - Beverly Crest	Very Low I Residential
4377021010	1955	Single Residence	RE15-1-H	No	5	2.14	Bel Air - Beverly Crest	Very Low II Residential
4377021017	1963	Commercial	RE15-1-H	No	8	3.15	Bel Air - Beverly Crest	Very Low II Residential
4377021018	1954	Commercial	RE15-1-H	No	8	3.39	Bel Air - Beverly Crest	Very Low II Residential
4377022034	1965	Commercial	RE15-1-H	No	5	2.22	Bel Air - Beverly Crest	Very Low II Residential
4377024014	1991	Single Residence	RE15-1-H	No	8	3.37	Bel Air - Beverly Crest	Very Low II Residential
4377034001	1968	Commercial	RE15-1-H	No	6	2.42	Bel Air - Beverly Crest	Very Low II Residential
4377045025	0	VACANT LAND	RE15-1-H	No	5	1.74	Bel Air - Beverly Crest	Very Low I Residential
4385014030	0	VACANT LAND	RE15-1-H	No	6	2.18	Bel Air - Beverly Crest	Very Low II Residential
4387032026	1915	Single Residence	RE15-1-H	No	5	2.13	Bel Air - Beverly Crest	Very Low II Residential
5564023021	0	VACANT LAND	RE15-1	No	5	1.91	Bel Air - Beverly Crest	Very Low II Residential
5169010002	0	Discount department store (Target, etc.)	C2-1	No	5.3	1.15	Boyle Heights	Regional Center Commercial
5169010003	1947	Light manufacturing	C2-1	No	7.1	1.54	Boyle Heights	Regional Center Commercial
5169010004	1950	Lots - patron or employee	C2-1	No	5.6	1.23	Boyle Heights	Regional Center Commercial
5169010005	0	VACANT LAND	C2-1	No	2.3	0.50	Boyle Heights	Regional Center Commercial
5169010013	0	VACANT LAND	C2-1	No	0.5	0.12	Boyle Heights	Regional Center Commercial
5170001019	1924	Store and residential combination	R4-1	YES	9	0.12	Boyle Heights	Highway Oriented and Limited Commercial

APN	Year Built	Current Use	Zone	30 du/ac (Y/N)	Net Units	Acres	CPA	General Plan Land Use Designation
5170015030	1959	Lots - patron or employee	C2-1	No	0.7	0.17	Boyle Heights	Regional Center Commercial
5170016026	1940	Store	C2-1	No	0.6	0.16	Boyle Heights	Regional Center Commercial
5170017012	0	Restaurants, cocktail lounge, tavern	C2-1	No	0.7	0.16	Boyle Heights	Regional Center Commercial
5170017014	0	Light manufacturing	C2-1	No	1.4	0.32	Boyle Heights	Regional Center Commercial
5170017025	1985	Shopping Center (Neighborhood, Community)	C2-1	No	1.8	0.39	Boyle Heights	Regional Center Commercial
5170017030	1966	Shopping Center (Neighborhood, Community)	C2-1	No	7.6	1.65	Boyle Heights	Regional Center Commercial
5170018014	1956	Store	C2-1	No	1.7	0.37	Boyle Heights	Highway Oriented and Limited Commercial
5170018015	1950	Bank, Savings and Loan	C2-1	No	3	0.65	Boyle Heights	Highway Oriented and Limited Commercial
5170018018	1979	Fast Food - Walk up	C2-1	No	2.6	0.57	Boyle Heights	Highway Oriented and Limited Commercial
5170018019	1985	Shopping Center (Neighborhood, Community)	C2-1	No	6.4	1.38	Boyle Heights	Highway Oriented and Limited Commercial
5170019003	1940	Supermarket - 12000 sq. ft. or more	C2-1	No	1.3	0.30	Boyle Heights	Highway Oriented and Limited Commercial
5170019015	1973	Bank, Savings and Loan	C2-1	No	2.3	0.51	Boyle Heights	Regional Center Commercial
5170019016	1956	Auto Service Shops	C2-1	No	6.9	1.49	Boyle Heights	Regional Center Commercial
5170019019	1945	Lots - patron or employee	C2-1	No	1.3	0.30	Boyle Heights	Highway Oriented and Limited Commercial
5170019900	1942	Lots - patron or employee	C2-1	No	4	0.87	Boyle Heights	Highway Oriented and Limited Commercial
5170019901	1963	Elementary School	C2-1	No	9.5	2.06	Boyle Heights	Regional Center Commercial
5170020004	1941	Dance halls	C2-1	No	0.9	0.19	Boyle Heights	Highway Oriented and Limited Commercial
5170020005	1956	Store	C2-1	No	1	0.22	Boyle Heights	Highway Oriented and Limited Commercial
5170020006	1950	Lots - patron or employee	C2-1	No	1.2	0.27	Boyle Heights	Highway Oriented and Limited Commercial
5170026018	1951	Restaurants, cocktail lounge, tavern	C2-1	No	1.1	0.24	Boyle Heights	Highway Oriented and Limited Commercial
5170027006	1960	Service station	C2-1	No	4.8	1.05	Boyle Heights	Highway Oriented and Limited Commercial
5170027009	1948	Light manufacturing	C2-1	No	0.6	0.15	Boyle Heights	Highway Oriented and Limited Commercial
5170027011	1959	Light manufacturing	C2-1	No	0.6	0.15	Boyle Heights	Highway Oriented and Limited Commercial
5170027012	1972	Restaurants, cocktail lounge, tavern	C2-1	No	0.9	0.20	Boyle Heights	Regional Center Commercial
5170027015	0	Service Station	C2-1	No	1.9	0.42	Boyle Heights	Highway Oriented and Limited Commercial
5172003042	1951	Homes for the aged and others	RD3-1	No	7	0.60	Boyle Heights	Low Medium I Residential
5172005037	1935	Churches	RD3-1	No	6	0.43	Boyle Heights	Low Medium I Residential
5172008001	1924	Store	C1-1	No	0.5	0.13	Boyle Heights	Highway Oriented and Limited Commercial
5172008013	1927	Store	C1-1	No	0.6	0.15	Boyle Heights	Highway Oriented and Limited Commercial
5172008016	0	VACANT LAND	C1-1	No	0.6	0.15	Boyle Heights	Highway Oriented and Limited Commercial
5172008900	1967	Lots - patron or employee	C1-1	No	0.5	0.12	Boyle Heights	Highway Oriented and Limited Commercial
5172008901	1988	Store and office combination	C1-1	No	0.5	0.12	Boyle Heights	Highway Oriented and Limited Commercial
5172008902	1910	Light manufacturing	C1-1	No	0.5	0.12	Boyle Heights	Highway Oriented and Limited Commercial
5172011002	0	Lots - patron or employee	C1-1	No	0.5	0.12	Boyle Heights	Highway Oriented and Limited Commercial
5172011003	1949	Store and residential combination	C1-1	No	0.5	0.12	Boyle Heights	Highway Oriented and Limited Commercial
5172011005	1929	Store	C1-1	No	1.2	0.27	Boyle Heights	Highway Oriented and Limited Commercial
5172011032	1955	Restaurants, cocktail lounge, tavern	C1-1	No	0.5	0.15	Boyle Heights	Highway Oriented and Limited Commercial
5172022024	0	VACANT LAND	RD2-1	No	6	0.32	Boyle Heights	Low Medium II Residential
5172024011	1955	Professional Building	C1-1	No	0.9	0.21	Boyle Heights	Highway Oriented and Limited Commercial
5174005036	1981	Church Parking lots	RD1.5-1	No	16	0.56	Boyle Heights	Low Medium II Residential
5174005038	1932	Churches	RD1.5-1	No	10	0.34	Boyle Heights	Low Medium II Residential
5174006027	0	VACANT LAND	RD1.5-1	No	5	0.20	Boyle Heights	Low Medium II Residential
5174006039	1905	Double, duplex, or two units	R4-2	YES	16	0.17	Boyle Heights	Low Medium I Residential
5174006060	0	Service Station	C2-1	No	2.8	0.62	Boyle Heights	Highway Oriented and Limited Commercial
5174006063	1982	Lots - patron or employee	RD1.5-1	No	28	0.99	Boyle Heights	Low Medium II Residential

APN	Year Built	Current Use	Zone	30 du/ac (Y/N)	Net Units	Acres	CPA	General Plan Land Use Designation
5174006064	0	VACANT LAND	RD1.5-1	No	8	0.30	Boyle Heights	Low Medium II Residential
5174007033	0	VACANT LAND	RD1.5-1	No	5	0.17	Boyle Heights	Low Medium II Residential
5174007034	0	VACANT LAND	RD1.5-1	No	5	0.17	Boyle Heights	Low Medium II Residential
5174007036	1980	Store	C2-1	No	2.9	0.63	Boyle Heights	Highway Oriented and Limited Commercial
5174007043	1930	Churches	C2-1	No	0.5	0.12	Boyle Heights	Highway Oriented and Limited Commercial
5174007047	1990	Professional Building	C2-1	No	12.5	2.71	Boyle Heights	Low Medium II Residential
5174009019	1957	Store and residential combination	C2-1	No	1.3	0.34	Boyle Heights	Highway Oriented and Limited Commercial
5174009020	1973	Lots - patron or employee	C2-1	No	0.7	0.17	Boyle Heights	Highway Oriented and Limited Commercial
5174009058	1924	Schools (Private)	C2-1	No	44	1.52	Boyle Heights	Highway Oriented and Limited Commercial
5174010009	0	VACANT LAND	RD1.5-1	No	5	0.17	Boyle Heights	Low Medium II Residential
5174010010	0	VACANT LAND	C2-1	No	0.8	0.17	Boyle Heights	Highway Oriented and Limited Commercial
5174010012	0	Lots - patron or employee	C2-1	No	0.8	0.17	Boyle Heights	Highway Oriented and Limited Commercial
5174010013	1908	Office and residential	C2-1	No	0.8	0.17	Boyle Heights	Highway Oriented and Limited Commercial
5174010014	1987	Churches	RD1.5-1	No	11	0.38	Boyle Heights	Low Medium II Residential
5174010031	1924	Store and residential combination	C2-1	No	0.6	0.17	Boyle Heights	Highway Oriented and Limited Commercial
5174010032	1917	Store	C2-1	No	0.7	0.17	Boyle Heights	Highway Oriented and Limited Commercial
5174010033	1922	Store and residential combination	C2-1	No	0.7	0.17	Boyle Heights	Highway Oriented and Limited Commercial
5174010034	1923	Store and residential combination	C2-1	No	0.6	0.17	Boyle Heights	Highway Oriented and Limited Commercial
5174010035	1916	Store and residential combination	C2-1	No	0.7	0.17	Boyle Heights	Highway Oriented and Limited Commercial
5174010036	1984	Auto Service Shops	C2-1	No	0.8	0.17	Boyle Heights	Highway Oriented and Limited Commercial
5174010049	1950	Churches	RD1.5-1	No	45	1.56	Boyle Heights	Low Medium II Residential
5174011001	1901	Commercial	R3-1	YES	6	0.14	Boyle Heights	Medium Residential
5174011021	1915	Commercial	R3-1	YES	6	0.14	Boyle Heights	Medium Residential
5174011026	1969	Homes for the aged and others	R3-1	YES	15	0.28	Boyle Heights	Medium Residential
5174011028	1923	Store	R3-1	YES	9	0.17	Boyle Heights	Medium Residential
5174013905	0	VACANT LAND	C2-1	No	1.8	0.40	Boyle Heights	Neighborhood Office Commercial
5174013908	0	VACANT LAND	C2-1	No	0.5	0.11	Boyle Heights	Neighborhood Office Commercial
5174014010	1960	Auto Service Shops	C2-1	No	1.4	0.32	Boyle Heights	Neighborhood Office Commercial
5174014012	0	VACANT LAND	C2-1	No	0.7	0.16	Boyle Heights	Neighborhood Office Commercial
5174014013	1979	Restaurants, cocktail lounge, tavern	C2-1	No	0.7	0.15	Boyle Heights	Neighborhood Office Commercial
5174014020	1923	Store	C2-1	No	1.6	0.35	Boyle Heights	Neighborhood Office Commercial
5174014022	1901	Commercial	RD1.5-1	No	0.5	0.14	Boyle Heights	Low Medium II Residential
5174014909	0	VACANT LAND	C2-1	No	0.7	0.17	Boyle Heights	Neighborhood Office Commercial
5174014910	0	VACANT LAND	C2-1	No	1.5	0.34	Boyle Heights	Neighborhood Office Commercial
5174015013	1927	Churches	RD1.5-1	No	5	0.23	Boyle Heights	Low Medium II Residential
5174015014	1921	Churches	RD1.5-1	No	5	0.20	Boyle Heights	Low Medium II Residential
5174015900	0	VACANT LAND	C2-2	YES	4.2	0.04	Boyle Heights	Medium Residential
5174016025	1905	Store and residential combination	C2-1	No	0.9	0.21	Boyle Heights	Neighborhood Office Commercial
5174016026	1922	Store	C2-1	No	0.7	0.16	Boyle Heights	Neighborhood Office Commercial
5174016028	0	VACANT LAND	C2-1	No	0.7	0.16	Boyle Heights	Neighborhood Office Commercial
5174016030	1915	Cemeteries, Mausoleums	C2-1	No	0.7	0.16	Boyle Heights	Neighborhood Office Commercial
5174016031	1963	Office Building	C2-1	No	1.3	0.31	Boyle Heights	Neighborhood Office Commercial
5174016032	1959	Professional Building	C2-1	No	0.7	0.18	Boyle Heights	Neighborhood Office Commercial



APN	Year Built	Current Use	Zone	30 du/ac (Y/N)	Net Units	Acres	CPA	General Plan Land Use Designation
5174016036	1923	Store and residential combination	C2-1	No	0.6	0.16	Boyle Heights	Neighborhood Office Commercial
5174016037	1907	Commercial	C2-1	No	0.6	0.16	Boyle Heights	Neighborhood Office Commercial
5174016040	1925	Store	C2-1	No	0.7	0.16	Boyle Heights	Neighborhood Office Commercial
5174016041	1925	Store	C2-1	No	0.7	0.16	Boyle Heights	Neighborhood Office Commercial
5174016044	1948	Churches	C2-1	No	0.7	0.16	Boyle Heights	Neighborhood Office Commercial
5174016045	0	Store and residential combination	C2-1	No	0.7	0.16	Boyle Heights	Neighborhood Office Commercial
5174016053	1953	Restaurants, cocktail lounge, tavern	C2-1	No	1.3	0.29	Boyle Heights	Neighborhood Office Commercial
5174016054	1992	Store	C2-1	No	0.8	0.17	Boyle Heights	Neighborhood Office Commercial
5174018028	1910	Store and residential combination	C2-1	No	0.7	0.16	Boyle Heights	Neighborhood Office Commercial
5174018029	1923	Store and residential combination	C2-1	No	0.7	0.16	Boyle Heights	Neighborhood Office Commercial
5174018030	0	Store	C2-1	No	0.7	0.16	Boyle Heights	Neighborhood Office Commercial
5174018031	1959	Restaurants, cocktail lounge, tavern	C2-1	No	0.6	0.16	Boyle Heights	Neighborhood Office Commercial
5174018033	0	Restaurants, cocktail lounge, tavern	C2-1	No	0.7	0.16	Boyle Heights	Neighborhood Office Commercial
5174018034	1917	Store	C2-1	No	0.7	0.16	Boyle Heights	Neighborhood Office Commercial
5174018035	0	Store and office combination	C2-1	No	0.7	0.16	Boyle Heights	Neighborhood Office Commercial
5174018036	0	Office Building	C2-1	No	0.7	0.16	Boyle Heights	Neighborhood Office Commercial
5174023028	1925	Auto Service Shops	C2-1	No	0.5	0.13	Boyle Heights	Highway Oriented and Limited Commercial
5174023035	1906	Commercial	R2-1	No	5	0.38	Boyle Heights	Low Medium I Residential
5174023046	1963	Auto Service Shops	C2-1	No	1.9	0.43	Boyle Heights	Highway Oriented and Limited Commercial
5175003001	1922	Commercial	R3-1	YES	5	0.12	Boyle Heights	Medium Residential
5175003002	1922	Commercial	R3-1	YES	5	0.12	Boyle Heights	Medium Residential
5175004001	1922	Commercial	R3-1	YES	9	0.19	Boyle Heights	Medium Residential
5175004004	1904	Double, duplex, or two units	R3-1	YES	8	0.19	Boyle Heights	Medium Residential
5175007005	1901	Commercial	R3-1	YES	7	0.15	Boyle Heights	Medium Residential
5175007010	1915	Churches	R3-1	YES	5	0.11	Boyle Heights	Medium Residential
5175007015	0	Three units (any combination)	R3-1	YES	6	0.15	Boyle Heights	Medium Residential
5175007023	1903	Commercial	R3-1	YES	6	0.14	Boyle Heights	Medium Residential
5175009003	1910	Commercial	R3-1	YES	5	0.12	Boyle Heights	Medium Residential
5175009005	1938	Commercial	R3-1	YES	6	0.14	Boyle Heights	Medium Residential
5175009011	0	Commercial	R3-1	YES	6	0.14	Boyle Heights	Medium Residential
5175009015	1959	Double, duplex, or two units	R3-1	YES	7	0.18	Boyle Heights	Medium Residential
5175009021	1922	Double, duplex, or two units	R3-1	YES	6	0.16	Boyle Heights	Medium Residential
5175009023	1921	Double, duplex, or two units	R3-1	YES	6	0.16	Boyle Heights	Medium Residential
5175009024	0	Commercial	R3-1	YES	7	0.16	Boyle Heights	Medium Residential
5175010001	1967	Restaurants, cocktail lounge, tavern	C2-1	No	0.5	0.12	Boyle Heights	Regional Center Commercial
5175010011	0	Commercial	R3-1	YES	6	0.14	Boyle Heights	Medium Residential
5175010015	1910	Commercial	C1-1	No	0.5	0.13	Boyle Heights	Regional Center Commercial
5175010021	1969	Store	C1-1	No	0.5	0.15	Boyle Heights	Regional Center Commercial
5175010022	1961	Lots - patron or employee	C1-1	No	0.7	0.16	Boyle Heights	Regional Center Commercial
5175010025	1961	Bank, Savings and Loan	R4-1	YES	38	0.35	Boyle Heights	Regional Center Commercial
5175010026	1992	Store and office combination	C2-1	No	0.7	0.16	Boyle Heights	Regional Center Commercial
5175010900	0	Government Owned Property (OPEN)	R4P-1	YES	31	0.29	Boyle Heights	Regional Center Commercial
5175011027	1963	Supermarket - 12000 sq. ft. or more	C2-1	No	3.5	0.79	Boyle Heights	Regional Center Commercial
5175013002	1924	Store and residential combination	C2-1	No	0.6	0.13	Boyle Heights	Regional Center Commercial
5175013003	1924	Store and residential combination	C2-1	No	0.8	0.18	Boyle Heights	Regional Center Commercial
5175013004	1905	Store and residential combination	C2-1	No	0.8	0.18	Boyle Heights	Regional Center Commercial
5175014003	1927	Store and residential combination	C2-1	No	0.6	0.17	Boyle Heights	Regional Center Commercial
5175014005	1910	Store	C2-1	No	1.6	0.34	Boyle Heights	Regional Center Commercial
5175020023	0	VACANT LAND	R2-1	No	7	0.40	Boyle Heights	Low Medium I Residential
5175021003	1928	Four units (any combination)	C2-2	YES	12	0.13	Boyle Heights	Low Medium I Residential
5175021035	1970	Five or more apartments or units	C2-2	YES	58.8	0.59	Boyle Heights	Low Medium I Residential
5175023037	1966	Store	C2-1	No	1.3	0.29	Boyle Heights	Highway Oriented and Limited Commercial

APN	Year Built	Current Use	Zone	30 du/ac (Y/N)	Net Units	Acres	CPA	General Plan Land Use Designation
5175029001	1909	Store and residential combination	C2-1	No	0.5	0.11	Boyle Heights	Regional Center Commercial
5175029006	1922	Store and residential combination	C2-1	No	0.6	0.16	Boyle Heights	Regional Center Commercial
5175030025	1968	Restaurants, cocktail lounge, tavern	RD1.5-1	No	2	0.44	Boyle Heights	Low Medium II Residential
5175032003	1901	Commercial	R3-1	YES	5	0.12	Boyle Heights	Medium Residential
5175032005	1910	Commercial	R3-1	YES	5	0.12	Boyle Heights	Medium Residential
5175032006	1961	Lots - patron or employee	R3-1	YES	7	0.14	Boyle Heights	Medium Residential
5175032007	1901	Commercial	R3-1	YES	7	0.15	Boyle Heights	Medium Residential
5175032010	1910	Commercial	R3-1	YES	7	0.15	Boyle Heights	Medium Residential
5175032017	1922	Commercial	R3-1	YES	5	0.12	Boyle Heights	Medium Residential
5175032019	1923	Double, duplex, or two units	R3-1	YES	6	0.15	Boyle Heights	Medium Residential
5175032024	1964	Hospitals	C2-1	No	2.3	0.54	Boyle Heights	Highway Oriented and Limited Commercial
5175033001	1991	Double, duplex, or two units	R3-1	YES	6	0.16	Boyle Heights	Medium Residential
5175033002	0	Commercial	R3-1	YES	7	0.16	Boyle Heights	Medium Residential
5175033004	1948	Double, duplex, or two units	R3-1	YES	6	0.15	Boyle Heights	Medium Residential
5175033005	1905	Commercial	R3-1	YES	7	0.15	Boyle Heights	Medium Residential
5175033006	1932	Commercial	R3-1	YES	7	0.15	Boyle Heights	Medium Residential
5175033007	1910	Commercial	R3-1	YES	5	0.13	Boyle Heights	Medium Residential
5175033010	1910	Commercial	R3-1	YES	5	0.12	Boyle Heights	Medium Residential
5175033011	1914	Commercial	R3-1	YES	5	0.13	Boyle Heights	Medium Residential
5175033028	1987	Store	C2-1	No	1.5	0.36	Boyle Heights	Highway Oriented and Limited Commercial
5177004049	1964	Churches	R2-1	No	8	0.55	Boyle Heights	Low Medium I Residential
5177006015	0	Double, duplex, or two units	C2-1	No	0.6	0.14	Boyle Heights	Highway Oriented and Limited Commercial
5177006019	0	Four units (any combination)	C2-1	No	0.6	0.14	Boyle Heights	Highway Oriented and Limited Commercial
5177006020	0	VACANT LAND	C2-1	No	0.6	0.13	Boyle Heights	Highway Oriented and Limited Commercial
5177007039	1966	Service station	C2-1	No	2	0.44	Boyle Heights	Highway Oriented and Limited Commercial
5177015002	1901	Double, duplex, or two units	R3-1	YES	8	0.19	Boyle Heights	Medium Residential
5177015004	1910	Commercial	R3-1	YES	9	0.18	Boyle Heights	Medium Residential
5177015006	1922	Commercial	R3-1	YES	8	0.18	Boyle Heights	Medium Residential
5177015007	1909	Double, duplex, or two units	R3-1	YES	7	0.18	Boyle Heights	Medium Residential
5177015008	1909	Commercial	R3-1	YES	8	0.18	Boyle Heights	Medium Residential
5177015012	1973	Store	C2-1	No	0.6	0.15	Boyle Heights	Highway Oriented and Limited Commercial
5177015013	1974	Lots - patron or employee	C2-1	No	0.7	0.15	Boyle Heights	Highway Oriented and Limited Commercial
5177015017	1907	Commercial	R3-1	YES	7	0.16	Boyle Heights	Medium Residential
5177015022	1930	Double, duplex, or two units	R3-1	YES	6	0.16	Boyle Heights	Medium Residential
5177015027	1967	Service Station	C2-1	No	2.3	0.51	Boyle Heights	Highway Oriented and Limited Commercial
5177016005	1924	Double, duplex, or two units	R3-1	YES	6	0.16	Boyle Heights	Medium Residential
5177016007	1932	Double, duplex, or two units	R3-1	YES	6	0.16	Boyle Heights	Medium Residential
5177016010	1915	Double, duplex, or two units	R3-1	YES	6	0.16	Boyle Heights	Medium Residential
5177016011	1961	Double, duplex, or two units	R3-1	YES	6	0.16	Boyle Heights	Medium Residential
5177016012	1915	Commercial	R3-1	YES	7	0.16	Boyle Heights	Medium Residential
5177016013	1922	Double, duplex, or two units	R3-1	YES	6	0.16	Boyle Heights	Medium Residential
5177016014	1910	Double, duplex, or two units	R3-1	YES	6	0.16	Boyle Heights	Medium Residential
5177016015	1904	Commercial	R3-1	YES	7	0.16	Boyle Heights	Medium Residential
5177016016	1907	Double, duplex, or two units	R3-1	YES	6	0.16	Boyle Heights	Medium Residential
5177016017	1947	Double, duplex, or two units	R3-1	YES	6	0.16	Boyle Heights	Medium Residential
5177016018	1905	Commercial	R3-1	YES	7	0.16	Boyle Heights	Medium Residential
5177016021	1924	Commercial	R3-1	YES	7	0.16	Boyle Heights	Medium Residential
5177021004	1936	Churches	R3-1	YES	7	0.16	Boyle Heights	Medium Residential
5177021010	1927	Double, duplex, or two units	R3-1	YES	6	0.16	Boyle Heights	Medium Residential
5177021012	1905	Commercial	R3-1	YES	5	0.11	Boyle Heights	Medium Residential
5177021014	1903	Double, duplex, or two units	R3-1	YES	6	0.16	Boyle Heights	Medium Residential
5177021015	1920	Commercial	R3-1	YES	7	0.16	Boyle Heights	Medium Residential
5177021017	1904	Double, duplex, or two units	R3-1	YES	6	0.16	Boyle Heights	Medium Residential
5177021020	1903	Commercial	R3-1	YES	7	0.16	Boyle Heights	Medium Residential
5177021022	1909	Commercial	R3-1	YES	7	0.16	Boyle Heights	Medium Residential
5177022005	1922	Double, duplex, or two units	R3-1	YES	6	0.16	Boyle Heights	Medium Residential
5177022006	1904	Commercial	R3-1	YES	7	0.16	Boyle Heights	Medium Residential
5177022007	1910	Commercial	R3-1	YES	7	0.16	Boyle Heights	Medium Residential
5177022008	1902	Commercial	R3-1	YES	7	0.16	Boyle Heights	Medium Residential
5177022013	1913	Double, duplex, or two units	R3-1	YES	6	0.16	Boyle Heights	Medium Residential
5177022014	1922	Double, duplex, or two units	R3-1	YES	6	0.16	Boyle Heights	Medium Residential

APN	Year Built	Current Use	Zone	30 du/ac (Y/N)	Net Units	Acres	CPA	General Plan Land Use Designation
5177022018	1905	Commercial	R3-1	YES	7	0.16	Boyle Heights	Medium Residential
5177022019	1924	Double, duplex, or two units	R3-1	YES	6	0.16	Boyle Heights	Medium Residential
5177022022	1902	Commercial	R3-1	YES	7	0.16	Boyle Heights	Medium Residential
5177022023	1903	Commercial	R3-1	YES	7	0.16	Boyle Heights	Medium Residential
5177023004	1905	Commercial	R3-1	YES	7	0.16	Boyle Heights	Medium Residential
5177023011	1906	Double, duplex, or two units	R3-1	YES	6	0.16	Boyle Heights	Medium Residential
5177023012	1926	Double, duplex, or two units	R3-1	YES	6	0.16	Boyle Heights	Medium Residential
5177023013	1924	Double, duplex, or two units	R3-1	YES	6	0.16	Boyle Heights	Medium Residential
5177023018	1912	Double, duplex, or two units	R3-1	YES	6	0.16	Boyle Heights	Medium Residential
5177023020	1902	Commercial	R3-1	YES	5	0.12	Boyle Heights	Medium Residential
5177023022	1903	Commercial	R3-1	YES	5	0.12	Boyle Heights	Medium Residential
5177027004	1901	Commercial	R3-1	YES	5	0.12	Boyle Heights	Medium Residential
5177027005	1901	Commercial	R3-1	YES	5	0.12	Boyle Heights	Medium Residential
5177027006	1906	Commercial	R3-1	YES	5	0.12	Boyle Heights	Medium Residential
5177027007	1905	Commercial	R3-1	YES	5	0.12	Boyle Heights	Medium Residential
5177027019	1920	Double, duplex, or two units	R3-1	YES	6	0.16	Boyle Heights	Medium Residential
5177027020	1907	Double, duplex, or two units	R3-1	YES	6	0.16	Boyle Heights	Medium Residential
5177027021	1909	Double, duplex, or two units	R3-1	YES	6	0.16	Boyle Heights	Medium Residential
5177027022	1962	Double, duplex, or two units	R3-1	YES	6	0.16	Boyle Heights	Medium Residential
5177027023	1914	Double, duplex, or two units	R3-1	YES	6	0.16	Boyle Heights	Medium Residential
5177028003	1904	Double, duplex, or two units	R3-1	YES	6	0.16	Boyle Heights	Medium Residential
5177028004	1904	Commercial	R3-1	YES	7	0.16	Boyle Heights	Medium Residential
5177028009	1901	Commercial	R3-1	YES	7	0.16	Boyle Heights	Medium Residential
5177028012	1907	Schools (Private)	C1-1	No	1.4	0.30	Boyle Heights	Regional Center Commercial
5177028017	1905	Commercial	R3-1	YES	7	0.16	Boyle Heights	Medium Residential
5177028020	1904	Double, duplex, or two units	R3-1	YES	6	0.16	Boyle Heights	Medium Residential
5177028022	1903	Double, duplex, or two units	R3-1	YES	6	0.16	Boyle Heights	Medium Residential
5177028023	1903	Double, duplex, or two units	R3-1	YES	6	0.16	Boyle Heights	Medium Residential
5177029008	1905	Commercial	R3-1	YES	7	0.16	Boyle Heights	Medium Residential
5177032002	1924	Store and residential combination	C2-1	No	0.6	0.14	Boyle Heights	Highway Oriented and Limited Commercial
5177032008	0	Store	C2-1	No	0.7	0.16	Boyle Heights	Highway Oriented and Limited Commercial
5177032024	1964	Restaurants, cocktail lounge, tavern	C2-1	No	1.2	0.27	Boyle Heights	Highway Oriented and Limited Commercial
5177032027	1964	Food processing plant	C2-1	No	1.3	0.28	Boyle Heights	Highway Oriented and Limited Commercial
5177033006	1924	Double, duplex, or two units	R3-1	YES	6	0.16	Boyle Heights	Medium Residential
5177033009	0	Double, duplex, or two units	R3-1	YES	6	0.16	Boyle Heights	Medium Residential
5177034004	1904	Four units (any combination)	R4-1	YES	13	0.16	Boyle Heights	Community Commercial
5177034005	1905	Double, duplex, or two units	R3-1	YES	6	0.16	Boyle Heights	Medium Residential
5177034006	1904	Commercial	R3-1	YES	7	0.16	Boyle Heights	Medium Residential
5177034007	1904	Commercial	R3-1	YES	7	0.16	Boyle Heights	Medium Residential
5177034008	1914	Double, duplex, or two units	R4-1	YES	15	0.16	Boyle Heights	Community Commercial
5177034009	1923	Double, duplex, or two units	R4-1	YES	14	0.16	Boyle Heights	Community Commercial
5177034010	1907	Commercial	R4-1	YES	16	0.16	Boyle Heights	Community Commercial
5177034011	1968	Professional Building	C1-1	No	0.6	0.15	Boyle Heights	Regional Center Commercial
5177034028	1969	Restaurants, cocktail lounge, tavern	C1-1	No	1.2	0.30	Boyle Heights	Regional Center Commercial
5178002001	1922	Store	C2-1	No	0.5	0.15	Boyle Heights	Neighborhood Office Commercial
5178002003	0	VACANT LAND	C2-1	No	1.3	0.29	Boyle Heights	Neighborhood Office Commercial
5178002010	1925	Store	C2-1	No	0.5	0.12	Boyle Heights	Neighborhood Office Commercial
5178003030	1927	Churches	RD1.5-1	No	5	0.23	Boyle Heights	Low Medium II Residential
5178003033	1929	Store	C2-1	No	0.5	0.14	Boyle Heights	Neighborhood Office Commercial
5178003034	1978	Lots - patron or employee	C2-1	No	0.6	0.14	Boyle Heights	Neighborhood Office Commercial
5178003035	1927	Store and residential combination	C2-1	No	0.6	0.14	Boyle Heights	Neighborhood Office Commercial
5178003042	1939	Auto Service Shops	C2-1	No	1.1	0.27	Boyle Heights	Neighborhood Office Commercial
5178008022	1949	Churches	R2-1	No	16	1.01	Boyle Heights	Low Medium I Residential
5178008036	1976	Lots - patron or employee	C1-1	No	0.5	0.12	Boyle Heights	Neighborhood Office Commercial
5178008037	1976	Lots - patron or employee	C1-1	No	0.5	0.12	Boyle Heights	Neighborhood Office Commercial
5178008039	1984	Restaurants, cocktail lounge, tavern	C1-1	No	0.6	0.15	Boyle Heights	Neighborhood Office Commercial
5178009028	1960	Churches	R2-1	No	7	0.54	Boyle Heights	Low Medium I Residential

APN	Year Built	Current Use	Zone	30 du/ac (Y/N)	Net Units	Acres	CPA	General Plan Land Use Designation
5178019004	1932	Auto Service Shops	C2-1	No	0.5	0.15	Boyle Heights	Highway Oriented and Limited Commercial
5178019005	1941	Light manufacturing	C2-1	No	0.5	0.13	Boyle Heights	Highway Oriented and Limited Commercial
5178019009	1921	Commercial	C2-1	No	0.5	0.15	Boyle Heights	Highway Oriented and Limited Commercial
5178019011	1967	Auto Service Shops	C2-1	No	0.5	0.15	Boyle Heights	Highway Oriented and Limited Commercial
5178019030	1968	Service Station	C2-1	No	1.9	0.42	Boyle Heights	Highway Oriented and Limited Commercial
5178023019	1962	Store and residential combination	C2-1	No	0.5	0.13	Boyle Heights	Highway Oriented and Limited Commercial
5178025023	1926	Store and residential combination	C2-1	No	0.9	0.24	Boyle Heights	Highway Oriented and Limited Commercial
5178026022	1947	Auto Service Shops	C2-1	No	0.5	0.13	Boyle Heights	Highway Oriented and Limited Commercial
5179002001	1967	Professional Building	C2-1	No	0.6	0.17	Boyle Heights	Highway Oriented and Limited Commercial
5179002002	1941	Store	C2-1	No	0.6	0.17	Boyle Heights	Highway Oriented and Limited Commercial
5179002048	1991	Churches	R2-1	No	7	0.42	Boyle Heights	Low Medium I Residential
5179004064	0	VACANT LAND	C2-1	No	0.6	0.15	Boyle Heights	Highway Oriented and Limited Commercial
5179004066	1930	Store and residential combination	C2-1	No	0.6	0.16	Boyle Heights	Highway Oriented and Limited Commercial
5179004068	1970	Schools (Private)	R2-1	No	6	0.51	Boyle Heights	Low Medium I Residential
5179005012	1901	Commercial	C2-1	No	0.6	0.16	Boyle Heights	Highway Oriented and Limited Commercial
5179005045	1930	Auto Service Shops	C2-1	No	0.8	0.22	Boyle Heights	Highway Oriented and Limited Commercial
5179006023	1924	Restaurants, cocktail lounge, tavern	C2-1	No	0.6	0.13	Boyle Heights	Highway Oriented and Limited Commercial
5179006024	1901	Commercial	C2-1	No	0.5	0.13	Boyle Heights	Highway Oriented and Limited Commercial
5179007018	0	Store and residential combination	C2-1	No	0.6	0.14	Boyle Heights	Highway Oriented and Limited Commercial
5179014029	1941	Store	C2-1	No	0.5	0.14	Boyle Heights	Highway Oriented and Limited Commercial
5179014047	1914	Commercial	R2-1	No	0.7	0.19	Boyle Heights	Low Medium I Residential
5179014059	1963	Auto Service Shops	C2-1	No	0.5	0.13	Boyle Heights	Highway Oriented and Limited Commercial
5179015001	1937	Store and residential combination	C2-1	No	0.7	0.18	Boyle Heights	Community Commercial
5179017001	1930	Miscellaneous commercial	C2-1	No	0.7	0.17	Boyle Heights	Community Commercial
5179017002	1909	Restaurants, cocktail lounge, tavern	C2-1	No	0.6	0.16	Boyle Heights	Community Commercial
5179017006	1922	Commercial	C2-1	No	0.6	0.16	Boyle Heights	Community Commercial
5179017007	1919	Commercial	C2-1	No	0.6	0.16	Boyle Heights	Community Commercial
5179017009	1907	Store and residential combination	C2-1	No	0.8	0.23	Boyle Heights	Community Commercial
5179017028	0	VACANT LAND	C2-1	No	0.7	0.16	Boyle Heights	Community Commercial
5179017029	1981	Restaurants, cocktail lounge, tavern	C2-1	No	0.6	0.15	Boyle Heights	Community Commercial
5179017030	0	VACANT LAND	C2-1	No	0.7	0.16	Boyle Heights	Community Commercial
5179018015	1988	Lots - patron or employee	RD1.5-1	No	6	0.21	Boyle Heights	Low Medium II Residential
5179018028	1971	Bank, Savings and Loan	C2-1	No	1.6	0.35	Boyle Heights	Community Commercial
5179018029	1974	Lumber yard	C2-1	No	0.7	0.18	Boyle Heights	Community Commercial
5179018030	1957	Lumber yard	C2-1	No	0.8	0.18	Boyle Heights	Community Commercial
5179019012	0	VACANT LAND	RD1.5-1	No	6	0.21	Boyle Heights	Low Medium II Residential
5179019900	0	VACANT LAND	R3-1	No	5.8	1.27	Boyle Heights	Community Commercial
5179020006	0	VACANT LAND	RD1.5-1	No	6	0.21	Boyle Heights	Low Medium II Residential
5179020011	1909	Commercial	RD1.5-1	No	5	0.21	Boyle Heights	Low Medium II Residential
5179020023	1941	Store	C2-1	No	1.2	0.28	Boyle Heights	Highway Oriented and Limited Commercial
5179020025	0	VACANT LAND	RD1.5-1	No	6	0.21	Boyle Heights	Low Medium II Residential
5180001005	1956	Double, duplex, or two units	R3-1	YES	7	0.18	Boyle Heights	Medium Residential
5180001006	1901	Commercial	R3-1	YES	8	0.18	Boyle Heights	Medium Residential
5180001009	1903	Commercial	R3-1	YES	5	0.12	Boyle Heights	Medium Residential
5180001011	1921	Four units (any combination)	R4-1	YES	17	0.20	Boyle Heights	Low Medium II Residential
5180001013	1923	Double, duplex, or two units	R4-1	YES	19	0.20	Boyle Heights	Low Medium II Residential
5180001020	0	Commercial	R4-1	YES	20	0.19	Boyle Heights	Community Commercial
5180001022	0	Restaurants, cocktail lounge, tavern	C2-1	No	1.8	0.40	Boyle Heights	Regional Center Commercial
5180001901	0	VACANT LAND	R4-1	YES	43	0.40	Boyle Heights	Low Medium II Residential
5180001903	1967	Lots - patron or employee	R4-1	YES	34	0.31	Boyle Heights	Community Commercial
5180001904	1960	Supermarket - 12000 sq. ft. or more	R4-1	YES	102	0.94	Boyle Heights	Community Commercial

APN	Year Built	Current Use	Zone	30 du/ac (Y/N)	Net Units	Acres	CPA	General Plan Land Use Designation
5180002002	1924	Double, duplex, or two units	R3-1	YES	6	0.15	Boyle Heights	Medium Residential
5180002005	1908	Double, duplex, or two units	R3-1	YES	9	0.20	Boyle Heights	Medium Residential
5180002009	1922	Double, duplex, or two units	R3-1	YES	9	0.20	Boyle Heights	Medium Residential
5180002011	0	Commercial	C2-1	No	0.5	0.13	Boyle Heights	Highway Oriented and Limited Commercial
5180002017	1924	Store	C2-1	No	0.9	0.20	Boyle Heights	Highway Oriented and Limited Commercial
5180003029	1948	Office Building	C2-1	No	0.5	0.13	Boyle Heights	Highway Oriented and Limited Commercial
5180003900	1917	Office and residential	C2-1	No	1.2	0.29	Boyle Heights	Highway Oriented and Limited Commercial
5180004019	1936	Store	C2-1	No	0.7	0.16	Boyle Heights	Neighborhood Office Commercial
5180004024	0	Commercial	C2-1	No	0.6	0.15	Boyle Heights	Neighborhood Office Commercial
5180004026	1952	Auto Service Shops	C2-1	No	0.6	0.15	Boyle Heights	Neighborhood Office Commercial
5180004030	1958	Restaurants, cocktail lounge, tavern	C2-1	No	0.7	0.16	Boyle Heights	Neighborhood Office Commercial
5180005027	1906	Commercial	C2-1	No	0.6	0.17	Boyle Heights	Neighborhood Office Commercial
5180005034	1918	Store and residential combination	C2-1	No	0.5	0.14	Boyle Heights	Neighborhood Office Commercial
5180006004	0	Store and residential combination	C2-1	No	0.9	0.20	Boyle Heights	Highway Oriented and Limited Commercial
5180007008	0	Store and residential combination	C2-1	No	0.5	0.12	Boyle Heights	Highway Oriented and Limited Commercial
5180007009	0	Store and residential combination	C2-1	No	0.5	0.12	Boyle Heights	Highway Oriented and Limited Commercial
5180007029	1902	Commercial	R3-1	YES	5	0.13	Boyle Heights	Medium Residential
5180008002	1908	Double, duplex, or two units	R3-1	YES	9	0.22	Boyle Heights	Medium Residential
5180008010	1905	Double, duplex, or two units	R3-1	YES	8	0.20	Boyle Heights	Medium Residential
5180008900	0	VACANT LAND	R3-1	YES	10	0.20	Boyle Heights	Medium Residential
5180008901	1925	Movie - indoor	C2-1	No	1.6	0.36	Boyle Heights	Community Commercial
5180008902	1908	Double, duplex, or two units	R3-1	YES	8	0.20	Boyle Heights	Medium Residential
5180008903	0	VACANT LAND	R3-1	YES	10	0.20	Boyle Heights	Medium Residential
5180008907	0	VACANT LAND	R3-1	YES	10	0.20	Boyle Heights	Medium Residential
5180010004	1966	Professional Building	C2-1	No	0.5	0.12	Boyle Heights	Highway Oriented and Limited Commercial
5180010005	1972	Professional Building	C2-1	No	0.5	0.12	Boyle Heights	Highway Oriented and Limited Commercial
5180011026	1966	Store	C2-1	No	0.8	0.20	Boyle Heights	Highway Oriented and Limited Commercial
5180012031	1909	Commercial	C1-1	No	0.5	0.14	Boyle Heights	Highway Oriented and Limited Commercial
5180013027	0	Store and residential combination	C1-1	No	0.6	0.16	Boyle Heights	Highway Oriented and Limited Commercial
5180013061	1969	Churches	R2-1	No	9	0.56	Boyle Heights	Low Medium I Residential
5180015029	1966	Schools (Private)	R2-1	No	9	0.54	Boyle Heights	Low Medium I Residential
5180017002	1925	Store and office combination	C2-1	No	0.5	0.13	Boyle Heights	Highway Oriented and Limited Commercial
5180018017	1925	Store and residential combination	C2-1	No	0.9	0.20	Boyle Heights	Highway Oriented and Limited Commercial
5180018020	1932	Auto Service Shops	C2-1	No	0.8	0.20	Boyle Heights	Highway Oriented and Limited Commercial
5180018028	1913	Store	C2-1	No	0.6	0.19	Boyle Heights	Highway Oriented and Limited Commercial
5180018029	1908	Commercial	C2-1	No	0.8	0.19	Boyle Heights	Highway Oriented and Limited Commercial
5180019004	1929	Auto Service Shops	C2-1	No	0.5	0.14	Boyle Heights	Highway Oriented and Limited Commercial
5180019048	1992	Store and office combination	C2-1	No	2.1	0.47	Boyle Heights	Highway Oriented and Limited Commercial
5180020027	0	VACANT LAND	C2-1	No	0.5	0.12	Boyle Heights	Highway Oriented and Limited Commercial
5180020028	0	VACANT LAND	C2-1	No	0.5	0.13	Boyle Heights	Highway Oriented and Limited Commercial
5180020030	1940	Commercial	C2-1	No	0.5	0.13	Boyle Heights	Highway Oriented and Limited Commercial
5180021001	0	Commercial	C2-1	No	0.5	0.14	Boyle Heights	Highway Oriented and Limited Commercial

APN	Year Built	Current Use	Zone	30 du/ac (Y/N)	Net Units	Acres	CPA	General Plan Land Use Designation
5180021028	1952	Store	C2-1	No	1	0.23	Boyle Heights	Highway Oriented and Limited Commercial
5180021030	1964	Churches	C2-1	No	0.8	0.22	Boyle Heights	Highway Oriented and Limited Commercial
5183001013	1903	Store	C2-1	No	0.5	0.15	Boyle Heights	Regional Center Commercial
5183001020	1930	Store and residential combination	C2-1	No	0.5	0.14	Boyle Heights	Regional Center Commercial
5183001024	1925	Store and residential combination	C2-1	No	0.6	0.14	Boyle Heights	Regional Center Commercial
5183001029	1923	Restaurants, cocktail lounge, tavern	C2-1	No	0.9	0.20	Boyle Heights	Regional Center Commercial
5183002003	1908	Store and residential combination	C2-1	No	0.6	0.13	Boyle Heights	Regional Center Commercial
5183003002	1927	Restaurants, cocktail lounge, tavern	C2-1	No	0.7	0.18	Boyle Heights	Regional Center Commercial
5183003006	1905	Commercial	R4-1	YES	19	0.19	Boyle Heights	Regional Center Commercial
5183003023	1903	Five or more apartments or units	R4-1	YES	17	0.21	Boyle Heights	Regional Center Commercial
5183003024	1901	Commercial	R4-1	YES	21	0.21	Boyle Heights	Regional Center Commercial
5183003026	1924	Store and residential combination	C2-1	No	0.8	0.17	Boyle Heights	Regional Center Commercial
5183003029	1928	Store	C2-1	No	0.5	0.13	Boyle Heights	Regional Center Commercial
5183003031	1923	Churches	R4-1	YES	38	0.37	Boyle Heights	Regional Center Commercial
5183003900	0	Government Property, possessory interest	R4-1	YES	54	0.50	Boyle Heights	Medium Residential
5183004019	1923	Store	C2-1	No	0.5	0.13	Boyle Heights	Regional Center Commercial
5183004020	1923	Store	C2-1	No	0.6	0.13	Boyle Heights	Regional Center Commercial
5183004022	1939	Store	C2-1	No	0.7	0.16	Boyle Heights	Regional Center Commercial
5183004023	1949	Store	C2-1	No	0.7	0.16	Boyle Heights	Regional Center Commercial
5183005003	1905	Store and residential combination	C2-1	No	0.5	0.11	Boyle Heights	Highway Oriented and Limited Commercial
5183005004	0	Store and residential combination	C2-1	No	0.5	0.14	Boyle Heights	Highway Oriented and Limited Commercial
5183005007	1963	Lots - patron or employee	C2-1	No	0.5	0.12	Boyle Heights	Highway Oriented and Limited Commercial
5183005008	1959	Bank, Savings and Loan	C2-1	No	0.8	0.17	Boyle Heights	Highway Oriented and Limited Commercial
5183005025	1911	Commercial	RD1.5-1	No	6	0.26	Boyle Heights	Low Medium II Residential
5183005030	1965	Three units (any combination)	R4-1	YES	17	0.19	Boyle Heights	Highway Oriented and Limited Commercial
5183005031	1965	Three units (any combination)	R4-1	YES	17	0.19	Boyle Heights	Highway Oriented and Limited Commercial
5183005032	1940	Auto Service Shops	C2-1	No	0.7	0.19	Boyle Heights	Highway Oriented and Limited Commercial
5183005034	1937	Auto Service Centers (no gasoline)	C2-1	No	0.9	0.21	Boyle Heights	Highway Oriented and Limited Commercial
5183005042	0	Churches	RD1.5-1	No	16	0.58	Boyle Heights	Low Medium II Residential
5183005048	0	VACANT LAND	C2-1	No	0.9	0.20	Boyle Heights	Highway Oriented and Limited Commercial
5183005050	1965	Professional Building	C2-1	No	1.4	0.31	Boyle Heights	Highway Oriented and Limited Commercial
5183007004	0	Professional Building	C2-1	No	1.7	0.39	Boyle Heights	Highway Oriented and Limited Commercial
5183007039	1936	Store	C2-1	No	1.3	0.29	Boyle Heights	Highway Oriented and Limited Commercial
5183008006	1921	Professional Building	C2-1	No	0.9	0.20	Boyle Heights	Highway Oriented and Limited Commercial
5183008008	1923	Professional Building	C2-1	No	0.9	0.20	Boyle Heights	Highway Oriented and Limited Commercial
5183008017	1959	Double, duplex, or two units	R4-1	YES	16	0.17	Boyle Heights	Highway Oriented and Limited Commercial
5183008018	0	Store and residential combination	C2-1	No	0.6	0.14	Boyle Heights	Highway Oriented and Limited Commercial
5183008019	0	Commercial	RD1.5-1	YES	14	0.14	Boyle Heights	Low Medium II Residential
5183008020	0	Store	C2-1	No	1.2	0.27	Boyle Heights	Highway Oriented and Limited Commercial
5183008027	0	Legitimate (stage) theater	C2-1	No	0.9	0.20	Boyle Heights	Highway Oriented and Limited Commercial
5183008028	1961	Office Building	C2-1	No	1.9	0.42	Boyle Heights	Highway Oriented and Limited Commercial
5183008900	1964	Lots - patron or employee	R4-1	YES	44	0.41	Boyle Heights	Highway Oriented and Limited Commercial
5183008901	1927	Store	C2-1	No	1.9	0.41	Boyle Heights	Highway Oriented and Limited Commercial
5183009013	1966	Service shops	C2-1	No	1.3	0.31	Boyle Heights	Highway Oriented and Limited Commercial
5183009014	0	Double, duplex, or two units	RD1.5-1	No	6	0.23	Boyle Heights	Low Medium II Residential
5183009015	1905	Commercial	RD1.5-1	No	5	0.23	Boyle Heights	Low Medium II Residential
5183009016	1908	Commercial	RD1.5-1	No	5	0.23	Boyle Heights	Low Medium II Residential
5183009904	1901	Commercial	RD1.5-1	No	5	0.23	Boyle Heights	Low Medium II Residential

APN	Year Built	Current Use	Zone	30 du/ac (Y/N)	Net Units	Acres	CPA	General Plan Land Use Designation
5183009905	0	Rapid Transit, Bus, etc	C2-1	No	0.7	0.16	Boyle Heights	Highway Oriented and Limited Commercial
5183009908	0	VACANT LAND	C2-1	No	0.7	0.16	Boyle Heights	Highway Oriented and Limited Commercial
5183009909	0	VACANT LAND	C2-1	No	1	0.23	Boyle Heights	Highway Oriented and Limited Commercial
5183013007	1929	Store	C2-1	No	0.8	0.20	Boyle Heights	Neighborhood Office Commercial
5183013013	1924	Store	C2-1	No	0.5	0.13	Boyle Heights	Neighborhood Office Commercial
5183013022	1989	Store	C2-1	No	2	0.45	Boyle Heights	Neighborhood Office Commercial
5183014034	1975	Light manufacturing	C2-1	No	2.6	0.58	Boyle Heights	Neighborhood Office Commercial
5183014035	1957	Service Station	C2-1	No	1	0.22	Boyle Heights	Neighborhood Office Commercial
5183016031	0	VACANT LAND	RD1.5-1	No	8	0.29	Boyle Heights	Low Medium II Residential
5183017031	1905	Store and residential combination	C2-1	No	0.6	0.14	Boyle Heights	Neighborhood Office Commercial
5183018002	1925	Churches	RD1.5-1	No	7	0.28	Boyle Heights	Low Medium II Residential
5183018011	1950	Schools (Private)	RD1.5-1	No	15	0.53	Boyle Heights	Low Medium II Residential
5183018032	1953	Churches	RD1.5-1	No	5	0.17	Boyle Heights	Low Medium II Residential
5183018035	1960	Schools (Private)	RD1.5-1	No	15	0.52	Boyle Heights	Low Medium II Residential
5183019032	1941	Professional Building	RD1.5-1	No	8	0.30	Boyle Heights	Low Medium II Residential
5183021023	1985	Store	R3-1	YES	13	0.24	Boyle Heights	Medium Residential
5183024043	1966	Lots - patron or employee	RD1.5-1	No	9	0.33	Boyle Heights	Low Medium II Residential
5183026039	1946	Auto Service Shops	C1-1	No	0.9	0.20	Boyle Heights	Highway Oriented and Limited Commercial
5183027003	1942	Professional Building	C1-1	No	1	0.23	Boyle Heights	Highway Oriented and Limited Commercial
5183027041	1969	Restaurants, cocktail lounge, tavern	C1.5-1	No	0.9	0.23	Boyle Heights	Highway Oriented and Limited Commercial
5185001022	1980	Store	C2-1	No	0.7	0.16	Boyle Heights	Neighborhood Office Commercial
5185013002	0	Schools (Private)	RD1.5-1	No	11	0.39	Boyle Heights	Low Medium II Residential
5185013013	1947	Schools (Private)	RD1.5-1	No	6	0.23	Boyle Heights	Low Medium II Residential
5185014008	1905	Commercial	RD1.5-1	No	5	0.21	Boyle Heights	Low Medium II Residential
5185015011	1946	Store and residential combination	C2-1	No	1	0.22	Boyle Heights	Highway Oriented and Limited Commercial
5185017013	1916	Commercial	RD1.5-1	No	6	0.25	Boyle Heights	Low Medium II Residential
5185017014	1915	Commercial	RD1.5-1	No	6	0.25	Boyle Heights	Low Medium II Residential
5185017019	0	VACANT LAND	RD1.5-1	No	11	0.40	Boyle Heights	Low Medium II Residential
5185017030	0	VACANT LAND	RD1.5-1	No	10	0.35	Boyle Heights	Low Medium II Residential
5185019010	1914	Churches	R2-1	No	7	0.45	Boyle Heights	Low Medium I Residential
5185023034	1905	Commercial	RD1.5-1	No	8	0.32	Boyle Heights	Low Medium II Residential
5185023035	1912	Commercial	RD1.5-1	No	8	0.32	Boyle Heights	Low Medium II Residential
5185023036	1905	Commercial	RD1.5-1	No	8	0.32	Boyle Heights	Low Medium II Residential
5185023037	1924	Double, duplex, or two units	RD1.5-1	No	7	0.32	Boyle Heights	Low Medium II Residential
5185028027	1963	Professional Building	C1.5-1	No	0.9	0.21	Boyle Heights	Highway Oriented and Limited Commercial
5185036007	1926	Churches	R2-1	No	7	0.46	Boyle Heights	Low Medium I Residential
5185037008	1922	Store and residential combination	C1-1	No	0.6	0.14	Boyle Heights	Highway Oriented and Limited Commercial
5185037009	1950	Store and residential combination	C1-1	No	0.6	0.14	Boyle Heights	Highway Oriented and Limited Commercial
5185037010	0	Store	C1-1	No	1.2	0.27	Boyle Heights	Highway Oriented and Limited Commercial
5185037011	1924	Store	C1-1	No	1.2	0.27	Boyle Heights	Highway Oriented and Limited Commercial
5185037012	1938	Store and residential combination	C1-1	No	0.5	0.12	Boyle Heights	Highway Oriented and Limited Commercial
5185037013	1908	Commercial	C1-1	No	0.6	0.15	Boyle Heights	Highway Oriented and Limited Commercial
5185038020	1911	Store and residential combination	C1-1	No	0.7	0.16	Boyle Heights	Highway Oriented and Limited Commercial
5185038023	1986	Light manufacturing	C1-1	No	1.2	0.27	Boyle Heights	Highway Oriented and Limited Commercial
5185038025	1988	Shopping Center (Neighborhood, Community)	C1-1	No	3.4	0.75	Boyle Heights	Highway Oriented and Limited Commercial
5186001001	0	VACANT LAND	C2-1	No	0.6	0.14	Boyle Heights	Highway Oriented and Limited Commercial

APN	Year Built	Current Use	Zone	30 du/ac (Y/N)	Net Units	Acres	CPA	General Plan Land Use Designation
5186001004	0	Store and residential combination	C2-1	No	0.6	0.14	Boyle Heights	Highway Oriented and Limited Commercial
5186001005	1905	Store and residential combination	C2-1	No	0.6	0.14	Boyle Heights	Highway Oriented and Limited Commercial
5186001009	1905	Store and residential combination	C2-1	No	0.6	0.14	Boyle Heights	Highway Oriented and Limited Commercial
5186001010	1905	Commercial	C2-1	No	0.5	0.14	Boyle Heights	Highway Oriented and Limited Commercial
5186001011	1925	Store and residential combination	C2-1	No	0.6	0.15	Boyle Heights	Highway Oriented and Limited Commercial
5186001012	0	Commercial	C2-1	No	0.6	0.17	Boyle Heights	Highway Oriented and Limited Commercial
5186001013	1909	Commercial	C2-1	No	0.6	0.17	Boyle Heights	Highway Oriented and Limited Commercial
5186001063	1987	Store and office combination	C2-1	No	0.6	0.14	Boyle Heights	Highway Oriented and Limited Commercial
5186005001	1923	Store and residential combination	C2-1	No	0.5	0.13	Boyle Heights	Highway Oriented and Limited Commercial
5186005034	1934	Store	C2-1	No	0.6	0.13	Boyle Heights	Highway Oriented and Limited Commercial
5186005045	1923	Food processing plant	C2-1	No	0.5	0.13	Boyle Heights	Highway Oriented and Limited Commercial
5186008033	1965	Auto Service Shops	C2-1	No	1.4	0.34	Boyle Heights	Highway Oriented and Limited Commercial
5186010045	1969	Office Building	C2-1	No	1.1	0.24	Boyle Heights	Highway Oriented and Limited Commercial
5186010812	0	Office Building	C2-1	No	23	1.36	Boyle Heights	Highway Oriented and Limited Commercial
5186013037	1913	Commercial	C2-1	No	0.5	0.15	Boyle Heights	Highway Oriented and Limited Commercial
5186013044	1981	Store	C2-1	No	1.9	0.43	Boyle Heights	Highway Oriented and Limited Commercial
5186014016	1921	Commercial	C2-1	No	0.5	0.15	Boyle Heights	Highway Oriented and Limited Commercial
5186015025	0	VACANT LAND	RD1.5-1	No	5	0.18	Boyle Heights	Low Medium II Residential
5186015043	0	VACANT LAND	RD1.5-1	No	5	0.18	Boyle Heights	Low Medium II Residential
5186015044	0	VACANT LAND	RD1.5-1	No	57	1.96	Boyle Heights	Low Medium II Residential
5186022034	0	VACANT LAND	C1-1	No	0.5	0.11	Boyle Heights	Highway Oriented and Limited Commercial
5188001018	1909	Commercial	C1-1	No	0.7	0.18	Boyle Heights	Highway Oriented and Limited Commercial
5188002002	1958	Restaurants, cocktail lounge, tavern	C1-1	No	0.6	0.14	Boyle Heights	Highway Oriented and Limited Commercial
5188002022	1926	Commercial	C1-1	No	0.5	0.14	Boyle Heights	Highway Oriented and Limited Commercial
5188004008	1976	Churches	RD1.5-1	No	8	0.34	Boyle Heights	Low Medium II Residential
5188004027	0	Lots - patron or employee	RD1.5-1	No	5	0.21	Boyle Heights	Low Medium II Residential
5188004028	0	Lots - patron or employee	RD1.5-1	No	5	0.21	Boyle Heights	Low Medium II Residential
5188004035	0	Lots - patron or employee	RD1.5-1	No	5	0.17	Boyle Heights	Low Medium II Residential
5188004036	1950	Bank, Savings and Loan	C1.5-1	No	1.8	0.41	Boyle Heights	Highway Oriented and Limited Commercial
5188004037	1952	Professional Building	C1.5-1	No	0.9	0.20	Boyle Heights	Highway Oriented and Limited Commercial
5188004038	1927	Store	C1.5-1	No	1.8	0.40	Boyle Heights	Highway Oriented and Limited Commercial
5188004039	1950	Lots - patron or employee	C1.5-1	No	0.9	0.20	Boyle Heights	Highway Oriented and Limited Commercial
5188004041	1926	Store	C1.5-1	No	0.9	0.20	Boyle Heights	Highway Oriented and Limited Commercial
5188004042	1965	Supermarket - 12000 sq. ft. or more	C1.5-1	No	4.7	1.03	Boyle Heights	Highway Oriented and Limited Commercial
5188004051	1921	Store and residential combination	C2-1	No	1.4	0.34	Boyle Heights	Neighborhood Office Commercial
5188004054	1981	Shopping Center (Neighborhood, Community)	C1.5-1	No	2.1	0.46	Boyle Heights	Highway Oriented and Limited Commercial
5188005009	1952	Churches	RD1.5-1	No	11	0.41	Boyle Heights	Low Medium II Residential
5188008019	1963	Store	C2-1	No	0.8	0.21	Boyle Heights	Highway Oriented and Limited Commercial
5188008020	1941	Service shops	C2-1	No	0.6	0.14	Boyle Heights	Highway Oriented and Limited Commercial
5188009001	1915	Store and office combination	C1.5-1	No	1.1	0.26	Boyle Heights	Highway Oriented and Limited Commercial



APN	Year Built	Current Use	Zone	30 du/ac (Y/N)	Net Units	Acres	CPA	General Plan Land Use Designation
5188009002	1910	Store and residential combination	C1.5-1	No	0.5	0.12	Boyle Heights	Highway Oriented and Limited Commercial
5188009005	1913	Store	C1.5-1	No	0.5	0.12	Boyle Heights	Highway Oriented and Limited Commercial
5188009006	1923	Store and office combination	C1.5-1	No	0.7	0.18	Boyle Heights	Highway Oriented and Limited Commercial
5188012028	0	Lots - patron or employee	C1.5-1	No	0.7	0.15	Boyle Heights	Highway Oriented and Limited Commercial
5188012029	1922	Restaurants, cocktail lounge, tavern	C1.5-1	No	0.5	0.13	Boyle Heights	Highway Oriented and Limited Commercial
5188012030	1940	Store and office combination	C1.5-1	No	0.5	0.13	Boyle Heights	Highway Oriented and Limited Commercial
5188016010	1918	Store	C1.5-1	No	0.8	0.17	Boyle Heights	Highway Oriented and Limited Commercial
5188016020	0	VACANT LAND	RD1.5-1	No	5	0.19	Boyle Heights	Low Medium II Residential
5188016033	1987	Office Building	C1.5-1	No	1.5	0.34	Boyle Heights	Highway Oriented and Limited Commercial
5188017002	1968	Restaurants, cocktail lounge, tavern	C1.5-1	No	2.6	0.58	Boyle Heights	Highway Oriented and Limited Commercial
5188017003	1920	Store and residential combination	C1.5-1	No	0.9	0.19	Boyle Heights	Highway Oriented and Limited Commercial
5188017004	1966	Professional Building	C1.5-1	No	0.8	0.19	Boyle Heights	Highway Oriented and Limited Commercial
5188017006	1947	Professional Building	C1.5-1	No	0.9	0.19	Boyle Heights	Highway Oriented and Limited Commercial
5188017007	0	Store	C1.5-1	No	0.9	0.19	Boyle Heights	Highway Oriented and Limited Commercial
5188017008	1939	Store	C1.5-1	No	0.9	0.19	Boyle Heights	Highway Oriented and Limited Commercial
5188017009	1946	Store and residential combination	C1.5-1	No	1.8	0.39	Boyle Heights	Highway Oriented and Limited Commercial
5188017010	1923	Store and residential combination	C1.5-1	No	1	0.23	Boyle Heights	Highway Oriented and Limited Commercial
5188017030	1989	Lots - patron or employee	C1.5-1	No	1	0.23	Boyle Heights	Highway Oriented and Limited Commercial
5188017031	1990	Auto Service Centers (no gasoline)	C1.5-1	No	0.7	0.19	Boyle Heights	Highway Oriented and Limited Commercial
5188022004	1967	Professional Building	C1.5-1	No	0.5	0.13	Boyle Heights	Highway Oriented and Limited Commercial
5188022005	0	Lots - patron or employee	C1.5-1	No	0.6	0.13	Boyle Heights	Highway Oriented and Limited Commercial
5188022006	0	Store and residential combination	C1.5-1	No	1	0.22	Boyle Heights	Highway Oriented and Limited Commercial
5189001004	0	Auto Service Shops	C2-1	No	0.5	0.13	Boyle Heights	Light Manufacturing
5189001005	0	VACANT LAND	C2-1	No	0.5	0.13	Boyle Heights	Light Manufacturing
5189001006	0	VACANT LAND	C2-1	No	1.1	0.25	Boyle Heights	Light Manufacturing
5189001019	0	VACANT LAND	C2-1	No	1.1	0.24	Boyle Heights	Light Manufacturing
5189001040	1987	Auto Service Shops	C2-1	No	2.3	0.54	Boyle Heights	Light Manufacturing
5189001041	1988	Auto Service Shops	C2-1	No	1.1	0.27	Boyle Heights	Light Manufacturing
5189005001	1949	Hospitals	C1.5-1	No	0.9	0.20	Boyle Heights	Highway Oriented and Limited Commercial
5189005034	1945	Store and residential combination	C2-1	No	0.7	0.17	Boyle Heights	Light Manufacturing
5189006015	1911	Commercial	C1-1	No	0.8	0.20	Boyle Heights	Highway Oriented and Limited Commercial
5189006018	1915	Commercial	C1-1	No	0.8	0.20	Boyle Heights	Highway Oriented and Limited Commercial
5189006029	1935	Store and residential combination	C1.5-1	No	0.7	0.16	Boyle Heights	Highway Oriented and Limited Commercial
5189006036	1958	Homes for the aged and others	C1-1	No	0.8	0.20	Boyle Heights	Highway Oriented and Limited Commercial
5189006037	1981	Car Wash - self service type	C1-1	No	1.3	0.29	Boyle Heights	Highway Oriented and Limited Commercial
5189006050	1910	Double, duplex, or two units	RD1.5-1	No	5	0.18	Boyle Heights	Low Medium II Residential
5189006055	1939	Wholesale and manufacturing outlet	C1.5-1	No	1	0.23	Boyle Heights	Highway Oriented and Limited Commercial
5189006057	1989	Store	C1-1	No	2.5	0.56	Boyle Heights	Highway Oriented and Limited Commercial
5189009044	1957	Lots - patron or employee	C1.5-1	No	0.6	0.14	Boyle Heights	Highway Oriented and Limited Commercial
5189009048	0	Lots - patron or employee	C1.5-1	No	0.6	0.15	Boyle Heights	Highway Oriented and Limited Commercial
5189009049	1961	Government Owned Property (OPEN)	R2-1	No	96	5.56	Boyle Heights	Highway Oriented and Limited Commercial

APN	Year Built	Current Use	Zone	30 du/ac (Y/N)	Net Units	Acres	CPA	General Plan Land Use Designation
5189012036	1988	Auto Service Shops	C1.5-1	No	0.7	0.17	Boyle Heights	Highway Oriented and Limited Commercial
5189012802	1983	Miscellaneous industrial	C1.5-1	No	0.8	0.18	Boyle Heights	Highway Oriented and Limited Commercial
5190001001	1920	Churches	C1-1	No	1	0.22	Boyle Heights	Highway Oriented and Limited Commercial
5190001903	0	VACANT LAND	C1-1	No	0.5	0.13	Boyle Heights	Highway Oriented and Limited Commercial
5190001904	0	VACANT LAND	C1-1	No	1.2	0.28	Boyle Heights	Highway Oriented and Limited Commercial
5190002001	1949	Double, duplex, or two units	C1-1	No	0.6	0.16	Boyle Heights	Highway Oriented and Limited Commercial
5190002031	1937	Store and residential combination	C1-1	No	0.5	0.11	Boyle Heights	Highway Oriented and Limited Commercial
5190008028	1922	Commercial	R4-1	YES	6	0.07	Boyle Heights	Highway Oriented and Limited Commercial
5190008029	1922	Commercial	R4-1	YES	6	0.07	Boyle Heights	Highway Oriented and Limited Commercial
5190009030	1921	Store and residential combination	R4-1	YES	11	0.12	Boyle Heights	Highway Oriented and Limited Commercial
5190013030	1964	Churches	R2-1	No	8	0.49	Boyle Heights	Low Medium I Residential
5190013031	1965	Church Parking lots	R2-1	No	9	0.54	Boyle Heights	Low Medium I Residential
5190013032	1950	Churches	R2-1	No	5.2	1.16	Boyle Heights	Low Medium I Residential
5190015003	1921	Commercial	C1-1	No	0.5	0.13	Boyle Heights	Highway Oriented and Limited Commercial
5190015005	1923	Commercial	C1-1	No	0.5	0.13	Boyle Heights	Highway Oriented and Limited Commercial
5190016001	0	Store and residential combination	C2-1	No	0.5	0.14	Boyle Heights	Highway Oriented and Limited Commercial
5190016002	0	Store and residential combination	C2-1	No	0.5	0.13	Boyle Heights	Highway Oriented and Limited Commercial
5190016003	0	Store and residential combination	C2-1	No	0.5	0.13	Boyle Heights	Highway Oriented and Limited Commercial
5190016037	1980	Shopping Center (Neighborhood, Community)	C2-1	No	1.7	0.38	Boyle Heights	Highway Oriented and Limited Commercial
5190023018	1923	Commercial	RD1.5-1	No	5	0.23	Boyle Heights	Low Medium II Residential
5190025001	1949	Churches	RD1.5-1	No	9	0.34	Boyle Heights	Low Medium II Residential
5191001018	1963	Auto Service Shops	R2-1	No	5	0.31	Boyle Heights	Low Medium I Residential
5191001019	1950	Auto Service Shops	C2-1	No	0.5	0.12	Boyle Heights	Highway Oriented and Limited Commercial
5191002009	1910	Commercial	R2-1	No	0.5	0.14	Boyle Heights	Low Medium I Residential
5191003001	1939	Supermarket - 12000 sq. ft. or more	C2-1	No	1.3	0.29	Boyle Heights	Highway Oriented and Limited Commercial
5191003021	1939	Churches	C2-1	No	1.2	0.27	Boyle Heights	Highway Oriented and Limited Commercial
5191004028	1960	Lots - patron or employee	C2-1	No	1.4	0.31	Boyle Heights	Highway Oriented and Limited Commercial
5191006015	1963	Warehousing, distribution 10,000-24,999 sq. ft.	R2-1	No	8	0.46	Boyle Heights	Low Medium I Residential
5191027001	1952	Restaurants, cocktail lounge, tavern	C2-1	No	0.6	0.15	Boyle Heights	Highway Oriented and Limited Commercial
5191027041	1984	Store	C2-1	No	1	0.28	Boyle Heights	Highway Oriented and Limited Commercial
5191028020	1962	Used Car Sales	C2-1	No	0.5	0.12	Boyle Heights	Highway Oriented and Limited Commercial
5191029037	1950	Fast Food - Walk up	C2-1	No	0.5	0.12	Boyle Heights	Highway Oriented and Limited Commercial
5191029038	1936	Restaurants, cocktail lounge, tavern	C2-1	No	1	0.23	Boyle Heights	Highway Oriented and Limited Commercial
5201013007	1968	Office Building	C2-1	No	1.5	0.33	Boyle Heights	Highway Oriented and Limited Commercial
5201013027	1979	Auto Service Shops	C2-1	No	1.5	0.33	Boyle Heights	Highway Oriented and Limited Commercial
5201014013	1926	Double, duplex, or two units	R3-1	YES	8	0.20	Boyle Heights	Medium Residential
5201014014	0	Double, duplex, or two units	R3-1	YES	8	0.20	Boyle Heights	Highway Oriented and Limited Commercial
5201014021	1982	Store and office combination	C2-1	No	1.4	0.32	Boyle Heights	Highway Oriented and Limited Commercial
5201014023	1957	Medical/dental Building	C2-1	No	3.8	0.84	Boyle Heights	Highway Oriented and Limited Commercial
5201014024	1957	Lots - patron or employee	R3-1	YES	21	0.39	Boyle Heights	Medium Residential
5201016007	0	VACANT LAND	C2-1	No	0.5	0.12	Boyle Heights	Highway Oriented and Limited Commercial

APN	Year Built	Current Use	Zone	30 du/ac (Y/N)	Net Units	Acres	CPA	General Plan Land Use Designation
5201016010	0	VACANT LAND	C2-1	No	0.5	0.12	Boyle Heights	Highway Oriented and Limited Commercial
5201016011	0	VACANT LAND	C2-1	No	0.5	0.12	Boyle Heights	Highway Oriented and Limited Commercial
5201016017	1922	Commercial	R3-1	YES	5	0.12	Boyle Heights	Highway Oriented and Limited Commercial
5201016023	1948	Professional Building	C2-1	No	1.5	0.34	Boyle Heights	Highway Oriented and Limited Commercial
5201016026	1978	Professional Building	R3-1	YES	18	0.36	Boyle Heights	Highway Oriented and Limited Commercial
5201016900	0	Government Owned Property (OPEN)	C2-1	No	0.5	0.11	Boyle Heights	Highway Oriented and Limited Commercial
5201017018	1925	Light manufacturing	C2-1	No	1.2	0.26	Boyle Heights	Highway Oriented and Limited Commercial
5201017019	1957	Food processing plant	C2-1	No	0.5	0.13	Boyle Heights	Highway Oriented and Limited Commercial
5201017050	0	VACANT LAND	R3-1	YES	5	0.09	Boyle Heights	Medium Residential
5201017052	1978	Service Station	C2-1	No	1.1	0.27	Boyle Heights	Highway Oriented and Limited Commercial
5201017053	1991	Restaurants, cocktail lounge, tavern	C2-1	No	0.5	0.12	Boyle Heights	Highway Oriented and Limited Commercial
5201018001	1921	Commercial	R3-1	YES	5	0.11	Boyle Heights	Medium Residential
5201018002	1913	Commercial	R3-1	YES	5	0.11	Boyle Heights	Medium Residential
5201018003	0	Commercial	R3-1	YES	5	0.11	Boyle Heights	Medium Residential
5201018004	1952	Double, duplex, or two units	R3-1	YES	6	0.15	Boyle Heights	Medium Residential
5229002009	0	VACANT LAND	R1-1	No	6	0.76	Boyle Heights	Low Residential
5229028035	1947	Service shops	C2-1	No	1.5	0.34	Boyle Heights	Neighborhood Office Commercial
5229028038	1942	Store	C2-1	No	0.5	0.15	Boyle Heights	Neighborhood Office Commercial
5229029016	1924	Store	C2-1	No	0.9	0.23	Boyle Heights	Neighborhood Office Commercial
5229029017	1923	Store	C2-1	No	0.8	0.21	Boyle Heights	Neighborhood Office Commercial
4264020024	0	VACANT LAND	R3-1	YES	15	0.28	Brentwood - Pacific Palisades	Low Medium I Residential
4264021024	1931	Single Residence	RE9-1	No	5	1.33	Brentwood - Pacific Palisades	Low Residential
4264025023	1970	Churches	R1-1	No	7	0.82	Brentwood - Pacific Palisades	Low Residential
4264026032	0	VACANT LAND	R3-1	YES	9	0.18	Brentwood - Pacific Palisades	Medium Residential
4265003009	1920	Commercial	R4-1	YES	8	0.09	Brentwood - Pacific Palisades	High Medium Residential
4265003010	1952	Commercial	R4-1	YES	7	0.08	Brentwood - Pacific Palisades	High Medium Residential
4265004018	1938	Double, duplex, or two units	R4-1	YES	7	0.09	Brentwood - Pacific Palisades	High Medium Residential
4265010016	1924	Commercial	R3-1	YES	5	0.11	Brentwood - Pacific Palisades	Medium Residential
4365004027	1983	Schools (Private)	RE11-1	No	6	1.72	Brentwood - Pacific Palisades	Very Low II Residential
4365004032	1930	Schools (Private)	RE11-1	No	21	5.66	Brentwood - Pacific Palisades	Very Low II Residential
4401007016	1969	Service Station	R3-1	YES	26	0.50	Brentwood - Pacific Palisades	Neighborhood Commercial
4401010001	1939	Double, duplex, or two units	R3-1	YES	59	1.13	Brentwood - Pacific Palisades	Low Residential
4401010019	1949	Commercial	R3-1	YES	24	0.48	Brentwood - Pacific Palisades	Low Residential
4401024026	0	Three units (any combination)	R3-1	YES	12	0.28	Brentwood - Pacific Palisades	Medium Residential
4402009016	1932	Homes for the aged and others	RE11-1	YES	224	4.12	Brentwood - Pacific Palisades	Very Low II Residential
4402010017	1947	Churches	R1-1	No	8	1.07	Brentwood - Pacific Palisades	Low Residential
4402010028	1954	Schools (Private)	RE11-1	No	14	1.80	Brentwood - Pacific Palisades	Very Low II Residential
4404017025	1955	Churches	R1-1	No	21	2.54	Brentwood - Pacific Palisades	Low Residential
4404022002	1920	Single Residence	RS-1	No	5	1.17	Brentwood - Pacific Palisades	Low Residential

APN	Year Built	Current Use	Zone	30 du/ac (Y/N)	Net Units	Acres	CPA	General Plan Land Use Designation
4404029005	1939	Commercial	RS-1	No	13	2.41	Brentwood - Pacific Palisades	Low Residential
4407006900	0	Government Owned Property (OPEN)	R1-1	No	14	1.67	Brentwood - Pacific Palisades	Low Residential
4408028016	1932	Single Residence	RE20-1	No	6	3.35	Brentwood - Pacific Palisades	Minimum Residential
4408035017	1930	Single Residence	R1-1	No	5	0.78	Brentwood - Pacific Palisades	Low Residential
4409008901	0	Government Owned Property (OPEN)	RE11-1	No	8	2.06	Brentwood - Pacific Palisades	Open Space
4409009901	0	Government Owned Property (OPEN)	RE11-1	No	16	4.28	Brentwood - Pacific Palisades	Open Space
4409025006	1948	Single Residence	RE11-1	No	6	1.83	Brentwood - Pacific Palisades	Very Low II Residential
4409026005	1952	Single Residence	RE11-1	No	7	2.06	Brentwood - Pacific Palisades	Very Low II Residential
4412021035	1985	Single Residence	R1-1	No	5	0.78	Brentwood - Pacific Palisades	Low Residential
4414018007	1967	Single Residence	R1-1	No	11	1.47	Brentwood - Pacific Palisades	Low Residential
4414018008	1935	Commercial	R1-1	No	11	1.44	Brentwood - Pacific Palisades	Low Residential
4414019003	1946	Double, duplex, or two units	R1-1	No	6	0.98	Brentwood - Pacific Palisades	Low Residential
4414022011	1960	Commercial	R1-1	No	6	0.83	Brentwood - Pacific Palisades	Low Residential
4415024002	1950	Single Residence	R1-1	No	6	0.88	Brentwood - Pacific Palisades	Low Residential
4416002901	0	Government Owned Property (OPEN)	RE15-1-H	No	15	5.36	Brentwood - Pacific Palisades	Very Low II Residential
4416002902	0	Government Owned Property (OPEN)	RE15-1-H	No	13	4.72	Brentwood - Pacific Palisades	Very Low II Residential
4416003014	0	VACANT LAND	RD2-1	No	83	3.81	Brentwood - Pacific Palisades	Low Medium II Residential
4416012030	1928	Schools (Private)	C2-1	No	2.2	0.49	Brentwood - Pacific Palisades	General Commercial
4416018900	0	Government Owned Property (OPEN)	RE15-1-H	No	11	4.09	Brentwood - Pacific Palisades	Very Low II Residential
4416027902	0	VACANT LAND	RE15-1-H	No	313	107.97	Brentwood - Pacific Palisades	Very Low II Residential
4419002001	0	VACANT LAND	R1-1	No	6	0.70	Brentwood - Pacific Palisades	Low Residential
4419004005	1958	Commercial	R1-1	No	7	0.93	Brentwood - Pacific Palisades	Low Residential
4419005015	0	VACANT LAND	R1-1	No	5	0.66	Brentwood - Pacific Palisades	Low Residential
4419005024	0	VACANT LAND	R1-1	No	5	0.66	Brentwood - Pacific Palisades	Low Residential
4420008023	1938	Single Residence	RE11-1	No	5	1.54	Brentwood - Pacific Palisades	Very Low II Residential
4420009037	1938	Single Residence	RE11-1	No	5	1.56	Brentwood - Pacific Palisades	Very Low II Residential
4420014001	1958	Commercial	R1-1	No	5	0.79	Brentwood - Pacific Palisades	Low Residential
4422005027	1978	Commercial	RE15-1-H	No	5	2.29	Brentwood - Pacific Palisades	Very Low II Residential
4425002001	1974	Single Residence	RE15-1-H	No	7	2.96	Brentwood - Pacific Palisades	Very Low II Residential
4425002008	0	VACANT LAND	R1-1	No	7	0.82	Brentwood - Pacific Palisades	Low Residential
4425005032	1925	Single Residence	RE15-1-H	No	8	3.34	Brentwood - Pacific Palisades	Very Low II Residential
4426019010	1918	Single Residence	RE20-1	No	5	2.78	Brentwood - Pacific Palisades	Very Low I Residential
4429005025	1983	Single Residence	RE15-1-H	No	11	4.26	Brentwood - Pacific Palisades	Very Low II Residential
4429006019	1963	Commercial	RE15-1-H	No	5	1.17	Brentwood - Pacific Palisades	Low Residential
4429015008	1964	Auditoriums, stadiums, amphitheatres	RE15-1-H	No	6	2.16	Brentwood - Pacific Palisades	Very Low I Residential
4431003023	0	Planned unit development (PUD)	R1-1	No	8	0.96	Brentwood - Pacific Palisades	Low Residential

APN	Year Built	Current Use	Zone	30 du/ac (Y/N)	Net Units	Acres	CPA	General Plan Land Use Designation
4431037900	0	VACANT LAND	R1-1	No	8	0.99	Brentwood - Pacific Palisades	Low Residential
4490017900	0	Government Owned Property (OPEN)	RE15-1-H	No	7	2.65	Brentwood - Pacific Palisades	Minimum Residential
4492017006	1969	Single Residence	RE15-1-H	No	5	2.21	Brentwood - Pacific Palisades	Very Low II Residential
4493005023	0	VACANT LAND	RE15-1-H	No	10	3.61	Brentwood - Pacific Palisades	Very Low II Residential
4493021900	0	Government Owned Property (OPEN)	RE15-1-H	No	6	2.40	Brentwood - Pacific Palisades	Very Low II Residential
4493023002	1963	Single Residence	RE15-1-H	No	5	2.28	Brentwood - Pacific Palisades	Very Low II Residential
4494003018	1969	Single Residence	RS-1	No	8	1.66	Brentwood - Pacific Palisades	Low Residential
4494005031	1957	Single Residence	RS-1	No	14	2.68	Brentwood - Pacific Palisades	Low Residential
4494005032	0	VACANT LAND	RS-1	No	8	1.40	Brentwood - Pacific Palisades	Low Residential
2012002019	1984	Professional Building	P-1VL	No	3.1	0.69	Canoga Park - Winnetka - Woodland Hills - West Hills	Limited Commercial
2012013026	1968	Schools (Private)	R3-1	YES	18	0.34	Canoga Park - Winnetka - Woodland Hills - West Hills	Medium Residential
2012020040	1952	Schools (Private)	(T)RS-1	No	11	2.24	Canoga Park - Winnetka - Woodland Hills - West Hills	Low Residential
2012022010	1948	Nursery or Greenhouse	RA-1	No	7	3.36	Canoga Park - Winnetka - Woodland Hills - West Hills	Low Residential
2012022014	0	VACANT LAND	RA-1	No	9	4.00	Canoga Park - Winnetka - Woodland Hills - West Hills	Low Residential
2012022018	1963	Service Station	C2-1VL	No	2.2	0.50	Canoga Park - Winnetka - Woodland Hills - West Hills	General Commercial
2012022024	1964	Motels - 50 or more units	R4-1	YES	98	0.90	Canoga Park - Winnetka - Woodland Hills - West Hills	General Commercial
2012022025	1968	Hospitals	RA-1	No	5	2.17	Canoga Park - Winnetka - Woodland Hills - West Hills	Low Residential
2013008054	1987	Store	C2-1VL	No	3	0.65	Canoga Park - Winnetka - Woodland Hills - West Hills	General Commercial
2017027900	0	VACANT LAND	RE11-1-H	No	17	4.29	Canoga Park - Winnetka - Woodland Hills - West Hills	Very Low Residential
2017036022	0	VACANT LAND	RE15-1-H	No	18	6.30	Canoga Park - Winnetka - Woodland Hills - West Hills	Very Low Residential
2021012016	1976	Fast Food - Auto Oriented	C2-1VL	No	1.6	0.38	Canoga Park - Winnetka - Woodland Hills - West Hills	General Commercial
2023001006	1965	Auto Service Shops	C2-1VL	No	0.5	0.11	Canoga Park - Winnetka - Woodland Hills - West Hills	General Commercial
2023001026	1988	Store	C2-1VL	No	1.3	0.31	Canoga Park - Winnetka - Woodland Hills - West Hills	General Commercial
2023007025	1975	Office Building	C1-1VL	No	1.7	0.42	Canoga Park - Winnetka - Woodland Hills - West Hills	General Commercial
2023007026	1979	Restaurants, cocktail lounge, tavern	C1-1VL	No	0.9	0.22	Canoga Park - Winnetka - Woodland Hills - West Hills	General Commercial
2023008026	1959	Store	C2-1VL	No	0.7	0.16	Canoga Park - Winnetka - Woodland Hills - West Hills	General Commercial
2023008027	1958	Restaurants, cocktail lounge, tavern	C2-1VL	No	0.9	0.20	Canoga Park - Winnetka - Woodland Hills - West Hills	General Commercial

APN	Year Built	Current Use	Zone	30 du/ac (Y/N)	Net Units	Acres	CPA	General Plan Land Use Designation
2023008028	1959	Store	C2-1VL	No	0.9	0.21	Canoga Park - Winnetka - Woodland Hills - West Hills	General Commercial
2023008029	1959	Store	C2-1VL	No	0.9	0.21	Canoga Park - Winnetka - Woodland Hills - West Hills	General Commercial
2023008030	1961	Store	C2-1VL	No	0.9	0.21	Canoga Park - Winnetka - Woodland Hills - West Hills	General Commercial
2023009028	1979	New Car Sales and Service	C2-1VL	No	1.7	0.42	Canoga Park - Winnetka - Woodland Hills - West Hills	General Commercial
2023017026	1959	Churches	RS-1	No	7	1.56	Canoga Park - Winnetka - Woodland Hills - West Hills	Low Residential
2023028028	1969	Service Station	C1.5-1VL	No	1.5	0.36	Canoga Park - Winnetka - Woodland Hills - West Hills	Neighborhood Office Commercial
2023028034	1986	Auto Service Shops	CR-1VL	No	0.5	0.14	Canoga Park - Winnetka - Woodland Hills - West Hills	Community Commercial
2023028041	1980	Shopping Center (Neighborhood, Community)	CR-1VL	No	2.3	0.51	Canoga Park - Winnetka - Woodland Hills - West Hills	Community Commercial
2024001023	1959	Professional Building	C2-1VL	No	5	1.09	Canoga Park - Winnetka - Woodland Hills - West Hills	General Commercial
2024001028	1956	Bank, Savings and Loan	P-1VL	No	4.5	0.99	Canoga Park - Winnetka - Woodland Hills - West Hills	General Commercial
2024001030	1963	Bank, Savings and Loan	C2-1VL	No	2.9	0.63	Canoga Park - Winnetka - Woodland Hills - West Hills	Community Commercial
2024001032	1935	Schools (Private)	R1-1	No	24	2.87	Canoga Park - Winnetka - Woodland Hills - West Hills	Low Medium II Residential
2024001033	1950	Churches	R2-1VL	No	11	0.68	Canoga Park - Winnetka - Woodland Hills - West Hills	Community Commercial
2024003001	1963	Store	(WC)TOPANGA	YES	7.5	0.16	Canoga Park - Winnetka - Woodland Hills - West Hills	#N/A
2024003005	0	Lots - patron or employee	(WC)TOPANGA	YES	7	0.16	Canoga Park - Winnetka - Woodland Hills - West Hills	#N/A
2024003006	1967	Lots - patron or employee	(WC)TOPANGA	YES	7	0.16	Canoga Park - Winnetka - Woodland Hills - West Hills	#N/A
2024003007	1958	Commercial	(WC)TOPANGA	YES	6.5	0.16	Canoga Park - Winnetka - Woodland Hills - West Hills	#N/A
2024003020	1950	Commercial	(WC)TOPANGA	YES	5.5	0.13	Canoga Park - Winnetka - Woodland Hills - West Hills	#N/A
2024003021	1967	Lots - patron or employee	(WC)TOPANGA	YES	5	0.11	Canoga Park - Winnetka - Woodland Hills - West Hills	#N/A
2024003022	1967	Lots - patron or employee	(WC)TOPANGA	YES	4	0.09	Canoga Park - Winnetka - Woodland Hills - West Hills	#N/A
2024003023	1961	Store and office combination	(WC)TOPANGA	YES	15.5	0.34	Canoga Park - Winnetka - Woodland Hills - West Hills	#N/A
2024003900	0	Government Owned Property (OPEN)	(WC)TOPANGA	YES	8	0.18	Canoga Park - Winnetka - Woodland Hills - West Hills	#N/A
2024004003	1976	Lots - patron or employee	(WC)TOPANGA	YES	5	0.11	Canoga Park - Winnetka - Woodland Hills - West Hills	#N/A
2024004006	1963	Store and office combination	(WC)TOPANGA	YES	5	0.11	Canoga Park - Winnetka - Woodland Hills - West Hills	#N/A

APN	Year Built	Current Use	Zone	30 du/ac (Y/N)	Net Units	Acres	CPA	General Plan Land Use Designation
2024004025	1976	Restaurants, cocktail lounge, tavern	(WC)TOPANGA	YES	10	0.23	Canoga Park - Winnetka - Woodland Hills - West Hills	#N/A
2024004026	0	Office Building	(WC)TOPANGA	YES	10.5	0.23	Canoga Park - Winnetka - Woodland Hills - West Hills	#N/A
2024005017	1965	Lots - patron or employee	(WC)TOPANGA	YES	30.5	0.66	Canoga Park - Winnetka - Woodland Hills - West Hills	#N/A
2024005022	1992	Service Station	(WC)TOPANGA	YES	18.5	0.40	Canoga Park - Winnetka - Woodland Hills - West Hills	#N/A
2024005025	1963	Store and office combination	(WC)TOPANGA	YES	45	0.97	Canoga Park - Winnetka - Woodland Hills - West Hills	#N/A
2024007019	1957	Churches	R1-1	No	21	2.52	Canoga Park - Winnetka - Woodland Hills - West Hills	Low Residential
2024012002	1985	Office building	P-1VL	No	1.5	0.36	Canoga Park - Winnetka - Woodland Hills - West Hills	General Commercial
2024012003	1983	Schools (Private)	P-1VL	No	1.5	0.36	Canoga Park - Winnetka - Woodland Hills - West Hills	General Commercial
2024012007	0	VACANT LAND	R2-1VL	No	6	0.36	Canoga Park - Winnetka - Woodland Hills - West Hills	General Commercial
2024013015	1960	Churches	RD2-1	No	81	3.75	Canoga Park - Winnetka - Woodland Hills - West Hills	Low Medium II Residential
2024013019	1983	Fast Food - Walk up	C1-1VL	No	1.7	0.39	Canoga Park - Winnetka - Woodland Hills - West Hills	Community Commercial
2024013026	0	VACANT LAND	RD2-1	No	17	0.79	Canoga Park - Winnetka - Woodland Hills - West Hills	Low Medium II Residential
2024013027	0	VACANT LAND	RD2-1	No	7	0.36	Canoga Park - Winnetka - Woodland Hills - West Hills	Low Medium II Residential
2024013189	1972	Restaurants, cocktail lounge, tavern	P-1VL	No	3.3	0.72	Canoga Park - Winnetka - Woodland Hills - West Hills	Community Commercial
2024013190	1980	Office building	C1-1VL	No	3.3	0.73	Canoga Park - Winnetka - Woodland Hills - West Hills	Community Commercial
2027007034	0	VACANT LAND	R1-1	No	9	1.13	Canoga Park - Winnetka - Woodland Hills - West Hills	Very Low Residential
2027007900	0	Public Park	RE11-1	No	7	2.00	Canoga Park - Winnetka - Woodland Hills - West Hills	Very Low Residential
2027042058	0	VACANT LAND	R1-1	No	14	1.71	Canoga Park - Winnetka - Woodland Hills - West Hills	Low Residential
2028028900	0	Government Owned Property (OPEN)	RE11-1	No	8	2.24	Canoga Park - Winnetka - Woodland Hills - West Hills	Open Space
2031009903	0	Flood Control Drainage	RE11-1	No	9	2.44	Canoga Park - Winnetka - Woodland Hills - West Hills	Very Low Residential
2032030900	0	Government Owned Property (OPEN)	RE11-1	No	7	1.86	Canoga Park - Winnetka - Woodland Hills - West Hills	Very Low Residential
2033010901	0	Government Owned Property (OPEN)	RS-1	No	5	0.88	Canoga Park - Winnetka - Woodland Hills - West Hills	Low Residential
2033013016	1986	Store	C2-1VL	No	1.9	0.44	Canoga Park - Winnetka - Woodland Hills - West Hills	General Commercial
2034023051	1963	Churches	RS-1	No	16	2.91	Canoga Park - Winnetka - Woodland Hills - West Hills	Low Residential

APN	Year Built	Current Use	Zone	30 du/ac (Y/N)	Net Units	Acres	CPA	General Plan Land Use Designation
2036019021	1960	Schools (Private)	RS-1	No	11	2.10	Canoga Park - Winnetka - Woodland Hills - West Hills	Low Residential
2036024002	1961	Shopping Center (Neighborhood, Community)	C1-1VL	No	0.8	0.19	Canoga Park - Winnetka - Woodland Hills - West Hills	Community Commercial
2036024005	1961	Shopping Center (Neighborhood, Community)	C1-1VL	No	1.2	0.28	Canoga Park - Winnetka - Woodland Hills - West Hills	Community Commercial
2038038021	1958	Shopping Center (Neighborhood, Community)	C2-1VL	No	14.2	3.06	Canoga Park - Winnetka - Woodland Hills - West Hills	Community Commercial
2039007026	1964	Bank, Savings and Loan	C2-1VL	No	0.6	0.14	Canoga Park - Winnetka - Woodland Hills - West Hills	Community Commercial
2039007027	1972	Shopping Center (Regional)	C2-1VL	No	4.9	1.06	Canoga Park - Winnetka - Woodland Hills - West Hills	Community Commercial
2039020018	1987	Service Station	C2-1VL	No	1.8	0.39	Canoga Park - Winnetka - Woodland Hills - West Hills	Community Commercial
2039020023	1968	Service Station	C4-1VL	No	2.5	0.54	Canoga Park - Winnetka - Woodland Hills - West Hills	Community Commercial
2040004903	0	Government Owned Property (OPEN)	R1-1	No	11	1.30	Canoga Park - Winnetka - Woodland Hills - West Hills	Low Residential
2042001009	1935	Commercial	R1-1	No	5	0.69	Canoga Park - Winnetka - Woodland Hills - West Hills	Low Residential
2042010013	1947	Single Residence	R1-1	No	9	1.18	Canoga Park - Winnetka - Woodland Hills - West Hills	Low Residential
2042010024	1947	Single Residence	R1-1	No	5	0.80	Canoga Park - Winnetka - Woodland Hills - West Hills	Low Residential
2044017008	1951	Single Residence	R1-1	No	5	0.73	Canoga Park - Winnetka - Woodland Hills - West Hills	Low Residential
2045024032	1961	Churches	RS-1	No	8	1.52	Canoga Park - Winnetka - Woodland Hills - West Hills	Low Medium I Residential
2046012801	0	Utility Commercial and Mutual	(T)RE11-1	No	9	2.28	Canoga Park - Winnetka - Woodland Hills - West Hills	Very Low Residential
2068001003	1967	Hospitals	(T)RS-1XL	No	110	44.54	Canoga Park - Winnetka - Woodland Hills - West Hills	Low Residential
2074010036	1989	Single Residence	R1-1	No	8	1.09	Canoga Park - Winnetka - Woodland Hills - West Hills	Low Residential
2074010038	1988	Commercial	R1-1	No	5	0.76	Canoga Park - Winnetka - Woodland Hills - West Hills	Low Residential
2074021034	0	VACANT LAND	R3-1	YES	7	0.13	Canoga Park - Winnetka - Woodland Hills - West Hills	Medium Residential
2074039016	1962	Churches	RA-1	No	9	3.64	Canoga Park - Winnetka - Woodland Hills - West Hills	Low Medium I Residential
2074039029	0	VACANT LAND	RA-1VL	No	5	2.10	Canoga Park - Winnetka - Woodland Hills - West Hills	Low Residential
2075004001	0	VACANT LAND	R1-1	No	7	0.88	Canoga Park - Winnetka - Woodland Hills - West Hills	Low Residential
2075004008	0	VACANT LAND	R1-1	No	18	2.13	Canoga Park - Winnetka - Woodland Hills - West Hills	Low Residential
2075005017	0	VACANT LAND	R1-1	No	8	0.95	Canoga Park - Winnetka - Woodland Hills - West Hills	Low Residential



APN	Year Built	Current Use	Zone	30 du/ac (Y/N)	Net Units	Acres	CPA	General Plan Land Use Designation
2075012057	1951	Commercial	R1-1	No	6	0.87	Canoga Park - Winnetka - Woodland Hills - West Hills	Low Residential
2075014054	1979	Commercial	R1-1	No	7	0.95	Canoga Park - Winnetka - Woodland Hills - West Hills	Low Residential
2075017030	1956	Single Residence	R1-1	No	5	0.70	Canoga Park - Winnetka - Woodland Hills - West Hills	Low Residential
2075021010	1948	Single Residence	R1-1	No	6	0.88	Canoga Park - Winnetka - Woodland Hills - West Hills	Low Residential
2075022013	1940	Single Residence	R1-1	No	6	0.86	Canoga Park - Winnetka - Woodland Hills - West Hills	Low Residential
2075022015	1951	Commercial	R1-1	No	5	0.80	Canoga Park - Winnetka - Woodland Hills - West Hills	Low Residential
2075024014	0	VACANT LAND	R1-1	No	11	1.36	Canoga Park - Winnetka - Woodland Hills - West Hills	Low Residential
2075028001	0	VACANT LAND	R1-1	No	9	1.04	Canoga Park - Winnetka - Woodland Hills - West Hills	Low Residential
2076012034	1964	Single Residence	R1-1	No	5	0.71	Canoga Park - Winnetka - Woodland Hills - West Hills	Low Residential
2076015036	1964	Commercial	R1-1	No	5	0.73	Canoga Park - Winnetka - Woodland Hills - West Hills	Low Residential
2106006034	1962	Auto Service Shops	C2-1VL	No	1.9	0.43	Canoga Park - Winnetka - Woodland Hills - West Hills	General Commercial
2106006037	1981	Store	C2-1VL	No	0.8	0.20	Canoga Park - Winnetka - Woodland Hills - West Hills	General Commercial
2106006041	1981	Office Building	C2-1VL	No	2.2	0.50	Canoga Park - Winnetka - Woodland Hills - West Hills	General Commercial
2106011007	1954	Double, duplex, or two units	(T)R1-1	No	6	0.99	Canoga Park - Winnetka - Woodland Hills - West Hills	Low Residential
2106011008	1925	Commercial	(T)R1-1	No	7	0.99	Canoga Park - Winnetka - Woodland Hills - West Hills	Low Residential
2106012024	1935	Single Residence	(T)R1-1	No	7	0.99	Canoga Park - Winnetka - Woodland Hills - West Hills	Low Residential
2106012053	1936	Single Residence	(T)R1-1	No	8	1.09	Canoga Park - Winnetka - Woodland Hills - West Hills	Low Residential
2107011060	1953	Churches	R1-1	No	36	4.14	Canoga Park - Winnetka - Woodland Hills - West Hills	Low Residential
2107013079	1929	Commercial	R1-1	No	6	0.85	Canoga Park - Winnetka - Woodland Hills - West Hills	Low Residential
2107021051	1924	Commercial	R1-1	No	7	0.99	Canoga Park - Winnetka - Woodland Hills - West Hills	Low Residential
2107024029	1968	Churches	(T)R1-1	No	15	1.89	Canoga Park - Winnetka - Woodland Hills - West Hills	Low Residential
2108001033	1959	Churches	RA-1	No	10	4.28	Canoga Park - Winnetka - Woodland Hills - West Hills	Low Residential
2110011038	1969	Hospitals	RS-1	No	52	2.40	Canoga Park - Winnetka - Woodland Hills - West Hills	Low Residential
2110014020	1961	Store	C2-1VL	No	1.3	0.28	Canoga Park - Winnetka - Woodland Hills - West Hills	General Commercial

APN	Year Built	Current Use	Zone	30 du/ac (Y/N)	Net Units	Acres	CPA	General Plan Land Use Designation
2110014021	1958	Auto Service Shops	C2-1VL	No	1	0.22	Canoga Park - Winnetka - Woodland Hills - West Hills	General Commercial
2111001018	1964	Store and office combination	C2-1VL	No	0.6	0.17	Canoga Park - Winnetka - Woodland Hills - West Hills	General Commercial
2111009018	1952	Churches	R1-1	No	9	1.10	Canoga Park - Winnetka - Woodland Hills - West Hills	Low Residential
2111010021	1929	Clubs, lodge halls, fraternal organizations	R1-1	No	5	0.68	Canoga Park - Winnetka - Woodland Hills - West Hills	Low Residential
2111012023	0	Lots - patron or employee	R1-1	No	22	2.58	Canoga Park - Winnetka - Woodland Hills - West Hills	Low Residential
2111021023	1961	Lots - patron or employee	R3-1-CDO	YES	13	0.25	Canoga Park - Winnetka - Woodland Hills - West Hills	Community Commercial
2112016002	1951	Commercial	R3-1	YES	6	0.15	Canoga Park - Winnetka - Woodland Hills - West Hills	Medium Residential
2112016006	1956	Commercial	R3-1	YES	6	0.15	Canoga Park - Winnetka - Woodland Hills - West Hills	Medium Residential
2113013039	1955	Store	C2-1VL	No	0.7	0.16	Canoga Park - Winnetka - Woodland Hills - West Hills	Community Commercial
2113014901	0	Government Owned Property (OPEN)	[T]R3-1	YES	30	0.56	Canoga Park - Winnetka - Woodland Hills - West Hills	Medium Residential
2114004001	1953	Store	C1-1VL	No	0.5	0.13	Canoga Park - Winnetka - Woodland Hills - West Hills	Neighborhood Office Commercial
2114004045	1979	Shopping Center (Neighborhood, Community)	C1-1VL	No	18.9	4.07	Canoga Park - Winnetka - Woodland Hills - West Hills	Neighborhood Office Commercial
2114004047	1985	Lots - patron or employee	C1-1VL	No	1.7	0.38	Canoga Park - Winnetka - Woodland Hills - West Hills	Neighborhood Office Commercial
2114004051	1984	Shopping Center (Neighborhood, Community)	C1-1VL	No	2.8	0.61	Canoga Park - Winnetka - Woodland Hills - West Hills	Neighborhood Office Commercial
2114005001	1965	Auto Service Centers (no gasoline)	C2-1VL	No	1.3	0.31	Canoga Park - Winnetka - Woodland Hills - West Hills	Community Commercial
2114005006	1954	Store	C2-1VL	No	1.8	0.40	Canoga Park - Winnetka - Woodland Hills - West Hills	Community Commercial
2114005014	1952	Auto Service Shops	RA-1VL	No	2.3	0.51	Canoga Park - Winnetka - Woodland Hills - West Hills	Community Commercial
2114007001	1967	Store	C4-1VL	No	1.9	0.46	Canoga Park - Winnetka - Woodland Hills - West Hills	Neighborhood Office Commercial
2114019016	1980	Office Building	P-1VL	No	3.9	0.86	Canoga Park - Winnetka - Woodland Hills - West Hills	Community Commercial
2115003036	0	Shopping Center (Neighborhood, Community)	C2-1VL	No	1.4	0.32	Canoga Park - Winnetka - Woodland Hills - West Hills	General Commercial
2115003039	1959	Store and office combination	C2-1VL	No	4.8	1.24	Canoga Park - Winnetka - Woodland Hills - West Hills	General Commercial
2115008009	1957	Churches	R1-1	No	23	2.74	Canoga Park - Winnetka - Woodland Hills - West Hills	Low Residential
2115008012	1967	Churches	R1-1	No	6	0.75	Canoga Park - Winnetka - Woodland Hills - West Hills	Low Residential
2115019001	1977	Store	C1-1VL	No	1.3	0.31	Canoga Park - Winnetka - Woodland Hills - West Hills	Neighborhood Office Commercial

APN	Year Built	Current Use	Zone	30 du/ac (Y/N)	Net Units	Acres	CPA	General Plan Land Use Designation
2115019003	1961	Store	C1-1VL	No	1.7	0.38	Canoga Park - Winnetka - Woodland Hills - West Hills	Neighborhood Office Commercial
2115019013	1959	Auto Service Shops	C1-1VL	No	0.8	0.17	Canoga Park - Winnetka - Woodland Hills - West Hills	Neighborhood Office Commercial
2115019019	1983	Auto, recreation/construction equipment, sales, and service	C1-1VL	No	1.7	0.41	Canoga Park - Winnetka - Woodland Hills - West Hills	Neighborhood Office Commercial
2115019023	1981	Office Building	C1-1VL	No	1.2	0.28	Canoga Park - Winnetka - Woodland Hills - West Hills	Neighborhood Office Commercial
2115019028	1977	Auto Service Shops	C1-1VL	No	1.7	0.38	Canoga Park - Winnetka - Woodland Hills - West Hills	Neighborhood Office Commercial
2134001015	1968	Store	P-1VL	No	1	0.24	Canoga Park - Winnetka - Woodland Hills - West Hills	Neighborhood Office Commercial
2134002020	1980	Car Wash - self service type	C4-1VL	No	1.5	0.34	Canoga Park - Winnetka - Woodland Hills - West Hills	Neighborhood Office Commercial
2134002021	1964	Fast Food - Walk up	P-1VL	No	1.3	0.30	Canoga Park - Winnetka - Woodland Hills - West Hills	Neighborhood Office Commercial
2135016008	1956	Store	C4-1VL	No	0.8	0.19	Canoga Park - Winnetka - Woodland Hills - West Hills	Neighborhood Office Commercial
2135016009	1955	Store and office combination	C4-1VL	No	0.8	0.19	Canoga Park - Winnetka - Woodland Hills - West Hills	Neighborhood Office Commercial
2135016011	1954	Store	C4-1VL	No	1.8	0.40	Canoga Park - Winnetka - Woodland Hills - West Hills	Neighborhood Office Commercial
2135016020	1954	Shopping Center (Neighborhood, Community)	P-1VL	No	5.7	1.25	Canoga Park - Winnetka - Woodland Hills - West Hills	Neighborhood Office Commercial
2135016021	1987	Office Building	C4-1VL	No	2.4	0.53	Canoga Park - Winnetka - Woodland Hills - West Hills	Neighborhood Office Commercial
2137012027	1961	Shopping Center (Neighborhood, Community)	(WC)RIVER	YES	301.8	3.61	Canoga Park - Winnetka - Woodland Hills - West Hills	#N/A
2137020041	1963	Institutional	C2-1VL	No	2.2	0.48	Canoga Park - Winnetka - Woodland Hills - West Hills	Community Commercial
2138002017	1952	Commercial	R3-1	YES	5	0.13	Canoga Park - Winnetka - Woodland Hills - West Hills	Medium Residential
2138002027	1954	Double, duplex, or two units	R3-1	YES	15	0.32	Canoga Park - Winnetka - Woodland Hills - West Hills	Medium Residential
2138004010	1955	Commercial	R3-1	YES	5	0.11	Canoga Park - Winnetka - Woodland Hills - West Hills	Medium Residential
2138006034	1965	Store	(WC)RIVER	YES	124.2	1.52	Canoga Park - Winnetka - Woodland Hills - West Hills	#N/A
2138006044	1985	Office building	(WC)RIVER	YES	109.2	1.31	Canoga Park - Winnetka - Woodland Hills - West Hills	#N/A
2138006045	1981	Office Building	(WC)RIVER	YES	42	0.50	Canoga Park - Winnetka - Woodland Hills - West Hills	#N/A
2138009011	1953	Commercial	R3-1	YES	8	0.17	Canoga Park - Winnetka - Woodland Hills - West Hills	Medium Residential
2138011021	1975	Lots - patron or employee	(WC)RIVER	YES	121.2	1.45	Canoga Park - Winnetka - Woodland Hills - West Hills	#N/A
2138011022	1975	Lots - patron or employee	(WC)RIVER	YES	2192.4	26.21	Canoga Park - Winnetka - Woodland Hills - West Hills	#N/A

APN	Year Built	Current Use	Zone	30 du/ac (Y/N)	Net Units	Acres	CPA	General Plan Land Use Designation
2138011023	1964	Restaurants, cocktail lounge, tavern	(WC)RIVER	YES	177.6	2.13	Canoga Park - Winnetka - Woodland Hills - West Hills	#N/A
2138011024	1957	Store	(WC)RIVER	YES	12.6	0.16	Canoga Park - Winnetka - Woodland Hills - West Hills	#N/A
2138011025	1956	Store	(WC)RIVER	YES	15	0.19	Canoga Park - Winnetka - Woodland Hills - West Hills	#N/A
2138011026	1978	Lots - patron or employee	(WC)RIVER	YES	35.4	0.43	Canoga Park - Winnetka - Woodland Hills - West Hills	#N/A
2138011028	1975	Restaurants, cocktail lounge, tavern	(WC)RIVER	YES	716.4	8.57	Canoga Park - Winnetka - Woodland Hills - West Hills	#N/A
2138011029	1972	Light manufacturing	(WC)RIVER	YES	195	2.33	Canoga Park - Winnetka - Woodland Hills - West Hills	#N/A
2138011030	1972	Light manufacturing	(WC)RIVER	YES	45	0.54	Canoga Park - Winnetka - Woodland Hills - West Hills	#N/A
2138011094	1982	Office Building	(WC)RIVER	YES	84.6	1.01	Canoga Park - Winnetka - Woodland Hills - West Hills	#N/A
2138011096	1976	Lots - patron or employee	(WC)RIVER	YES	11.4	0.14	Canoga Park - Winnetka - Woodland Hills - West Hills	#N/A
2138011902	0	Government Owned Property (OPEN)	(WC)RIVER	YES	135	1.62	Canoga Park - Winnetka - Woodland Hills - West Hills	#N/A
2138013006	1924	Double, duplex, or two units	R3-1	YES	7	0.17	Canoga Park - Winnetka - Woodland Hills - West Hills	Medium Residential
2138013008	1955	Commercial	R3-1	YES	8	0.17	Canoga Park - Winnetka - Woodland Hills - West Hills	Medium Residential
2138013010	1924	Commercial	R3-1	YES	8	0.17	Canoga Park - Winnetka - Woodland Hills - West Hills	Medium Residential
2138017013	1989	Warehousing, distribution, storage	(WC)RIVER	YES	271.8	3.25	Canoga Park - Winnetka - Woodland Hills - West Hills	#N/A
2138017903	0	Government Owned Property (OPEN)	(WC)RIVER	YES	231	2.77	Canoga Park - Winnetka - Woodland Hills - West Hills	#N/A
2138022008	1952	Commercial	(WC)RIVER	YES	12.6	0.16	Canoga Park - Winnetka - Woodland Hills - West Hills	#N/A
2138022009	1952	Commercial	(WC)RIVER	YES	12.6	0.16	Canoga Park - Winnetka - Woodland Hills - West Hills	#N/A
2138022010	1953	Commercial	(WC)RIVER	YES	13.8	0.17	Canoga Park - Winnetka - Woodland Hills - West Hills	#N/A
2138022016	1959	Five or more apartments or units	(WC)RIVER	YES	13.2	0.21	Canoga Park - Winnetka - Woodland Hills - West Hills	#N/A
2138022019	1952	Commercial	(WC)RIVER	YES	12	0.16	Canoga Park - Winnetka - Woodland Hills - West Hills	#N/A
2138022020	1983	Office Building	(WC)RIVER	YES	12	0.15	Canoga Park - Winnetka - Woodland Hills - West Hills	Medium Residential
2138022021	1983	Office Building	(WC)RIVER	YES	12	0.15	Canoga Park - Winnetka - Woodland Hills - West Hills	Medium Residential
2138022022	1983	Office Building	(WC)RIVER	YES	14.4	0.17	Canoga Park - Winnetka - Woodland Hills - West Hills	Medium Residential
2138023002	1956	Commercial	(WC)RIVER	YES	9	0.12	Canoga Park - Winnetka - Woodland Hills - West Hills	#N/A

APN	Year Built	Current Use	Zone	30 du/ac (Y/N)	Net Units	Acres	CPA	General Plan Land Use Designation
2138023003	1956	Commercial	(WC)RIVER	YES	9	0.12	Canoga Park - Winnetka - Woodland Hills - West Hills	#N/A
2138023007	0	VACANT LAND	(WC)RIVER	YES	9.6	0.12	Canoga Park - Winnetka - Woodland Hills - West Hills	#N/A
2138023008	0	VACANT LAND	(WC)RIVER	YES	17.4	0.21	Canoga Park - Winnetka - Woodland Hills - West Hills	#N/A
2138025005	1941	Commercial	R1-1	No	5	0.69	Canoga Park - Winnetka - Woodland Hills - West Hills	Low Residential
2138029004	1954	Commercial	(WC)RIVER	YES	27.6	0.34	Canoga Park - Winnetka - Woodland Hills - West Hills	#N/A
2138029023	1963	Store	(WC)RIVER	YES	19.8	0.24	Canoga Park - Winnetka - Woodland Hills - West Hills	General Commercial
2138029024	1965	Service station	(WC)RIVER	YES	24	0.29	Canoga Park - Winnetka - Woodland Hills - West Hills	#N/A
2138029026	1982	Service Station	(WC)RIVER	YES	16.2	0.19	Canoga Park - Winnetka - Woodland Hills - West Hills	General Commercial
2138029031	1991	Store combination (with office or residential)	(WC)RIVER	YES	49.2	0.59	Canoga Park - Winnetka - Woodland Hills - West Hills	#N/A
2138029900	0	Government Owned Property (OPEN)	(WC)RIVER	YES	54.6	0.65	Canoga Park - Winnetka - Woodland Hills - West Hills	#N/A
2139001003	0	VACANT LAND	(WC)UPTOWN	YES	731.4	8.75	Canoga Park - Winnetka - Woodland Hills - West Hills	Light Manufacturing
2139001004	1956	Heavy manufacturing	(WC)UPTOWN	YES	567	6.78	Canoga Park - Winnetka - Woodland Hills - West Hills	Light Manufacturing
2139001007	1955	Heavy manufacturing	(WC)UPTOWN	YES	2613.6	31.25	Canoga Park - Winnetka - Woodland Hills - West Hills	Light Manufacturing
2139002017	1954	Store and office combination	(WC)TOPANGA	YES	6	0.17	Canoga Park - Winnetka - Woodland Hills - West Hills	Neighborhood Office Commercial
2139002018	1970	Lots - patron or employee	(WC)TOPANGA	YES	7.5	0.17	Canoga Park - Winnetka - Woodland Hills - West Hills	Neighborhood Office Commercial
2139002019	1970	Restaurants, cocktail lounge, tavern	(WC)TOPANGA	YES	7.5	0.17	Canoga Park - Winnetka - Woodland Hills - West Hills	Neighborhood Office Commercial
2139002020	1974	Store	(WC)TOPANGA	YES	7.5	0.17	Canoga Park - Winnetka - Woodland Hills - West Hills	Neighborhood Office Commercial
2139002027	1985	Service Station	(WC)TOPANGA	YES	23.5	0.52	Canoga Park - Winnetka - Woodland Hills - West Hills	Neighborhood Office Commercial
2139002029	1970	Restaurants, cocktail lounge, tavern	(WC)TOPANGA	YES	14.5	0.33	Canoga Park - Winnetka - Woodland Hills - West Hills	Neighborhood Office Commercial
2139002030	1970	Auto Service Shops	(WC)TOPANGA	YES	22.5	0.50	Canoga Park - Winnetka - Woodland Hills - West Hills	Neighborhood Office Commercial
2139004020	1962	Service station	(WC)UPTOWN	YES	229.8	1.76	Canoga Park - Winnetka - Woodland Hills - West Hills	Regional Center Commercial
2139004044	1964	Shopping Center (Regional)	(WC)UPTOWN	YES	2192.4	26.21	Canoga Park - Winnetka - Woodland Hills - West Hills	Regional Center Commercial
2139004046	1963	Shopping Center (Regional)	(WC)UPTOWN	YES	1119.6	8.57	Canoga Park - Winnetka - Woodland Hills - West Hills	Regional Center Commercial
2139004047	1963	Shopping Center (Regional)	(WC)UPTOWN	YES	304.2	2.33	Canoga Park - Winnetka - Woodland Hills - West Hills	Regional Center Commercial

APN	Year Built	Current Use	Zone	30 du/ac (Y/N)	Net Units	Acres	CPA	General Plan Land Use Designation
2139006013	1965	Restaurants, cocktail lounge, tavern	(WC)TOPANGA	YES	15	0.33	Canoga Park - Winnetka - Woodland Hills - West Hills	Neighborhood Office Commercial
2139006021	1964	Store	(WC)TOPANGA	YES	19.5	0.43	Canoga Park - Winnetka - Woodland Hills - West Hills	Neighborhood Office Commercial
2139006803	1964	Utility Commercial and Mutual	(WC)TOPANGA	YES	201	4.33	Canoga Park - Winnetka - Woodland Hills - West Hills	Neighborhood Office Commercial
2139023027	1965	Bank, Savings and Loan	(WC)TOPANGA	YES	62	1.34	Canoga Park - Winnetka - Woodland Hills - West Hills	Neighborhood Office Commercial
2139023028	1967	Store	(WC)TOPANGA	YES	20	0.50	Canoga Park - Winnetka - Woodland Hills - West Hills	Neighborhood Office Commercial
2139023029	1974	Bank, Savings and Loan	(WC)TOPANGA	YES	14.5	0.33	Canoga Park - Winnetka - Woodland Hills - West Hills	Neighborhood Office Commercial
2146001018	1966	Professional Building	(WC)TOPANGA	YES	231	4.98	Canoga Park - Winnetka - Woodland Hills - West Hills	Community Commercial
2146001022	1972	Shopping Center (Neighborhood, Community)	(WC)TOPANGA	YES	290.5	6.26	Canoga Park - Winnetka - Woodland Hills - West Hills	Community Commercial
2146001025	1966	Store	(WC)TOPANGA	YES	125.5	2.73	Canoga Park - Winnetka - Woodland Hills - West Hills	Community Commercial
2146003014	1968	Auto Service Shops	(WC)TOPANGA	YES	270	5.87	Canoga Park - Winnetka - Woodland Hills - West Hills	Community Commercial
2146003033	1969	Five or more apartments or units	R4-1	YES	65	0.61	Canoga Park - Winnetka - Woodland Hills - West Hills	High Medium Residential
2146005015	1972	Shopping Center (Regional)	(WC)DOWNTOWN	YES	1261.2	9.65	Canoga Park - Winnetka - Woodland Hills - West Hills	Regional Center Commercial
2146005027	1992	Discount department store (Target, etc.)	(WC)DOWNTOWN	YES	315	2.41	Canoga Park - Winnetka - Woodland Hills - West Hills	Regional Center Commercial
2146005028	1988	Shopping Center (Neighborhood, Community)	(WC)DOWNTOWN	YES	2251.8	17.23	Canoga Park - Winnetka - Woodland Hills - West Hills	Regional Center Commercial
2146005036	1977	Five or more apartments or units	(WC)DOWNTOWN	YES	471.6	6.69	Canoga Park - Winnetka - Woodland Hills - West Hills	Medium Residential
2146005040	1977	Five or more apartments or units	(WC)DOWNTOWN	YES	558.6	7.73	Canoga Park - Winnetka - Woodland Hills - West Hills	Medium Residential
2146005177	0	VACANT LAND	(WC)DOWNTOWN	YES	2261.4	17.31	Canoga Park - Winnetka - Woodland Hills - West Hills	Regional Center Commercial
2146005178	1977	Office building	(WC)DOWNTOWN	YES	820.2	6.28	Canoga Park - Winnetka - Woodland Hills - West Hills	Regional Center Commercial
2146005179	1973	Shopping Center (Regional)	(WC)DOWNTOWN	YES	803.4	6.15	Canoga Park - Winnetka - Woodland Hills - West Hills	Regional Center Commercial
2146005180	1972	Shopping Center (Regional)	(WC)DOWNTOWN	YES	1710	13.09	Canoga Park - Winnetka - Woodland Hills - West Hills	Regional Center Commercial
2146005181	1973	Shopping Center (Regional)	(WC)DOWNTOWN	YES	660.6	5.06	Canoga Park - Winnetka - Woodland Hills - West Hills	Regional Center Commercial
2146005182	0	VACANT LAND	(WC)DOWNTOWN	YES	270	2.07	Canoga Park - Winnetka - Woodland Hills - West Hills	Regional Center Commercial
2146005183	0	VACANT LAND	(WC)DOWNTOWN	YES	270.6	2.07	Canoga Park - Winnetka - Woodland Hills - West Hills	Regional Center Commercial
2146005184	0	VACANT LAND	(WC)DOWNTOWN	YES	278.4	2.13	Canoga Park - Winnetka - Woodland Hills - West Hills	Regional Center Commercial

APN	Year Built	Current Use	Zone	30 du/ac (Y/N)	Net Units	Acres	CPA	General Plan Land Use Designation
2146005185	0	VACANT LAND	(WC)DOWNTOWN	YES	267.6	2.05	Canoga Park - Winnetka - Woodland Hills - West Hills	Regional Center Commercial
2146006011	1981	Office Building	(WC)TOPANGA	YES	67	1.44	Canoga Park - Winnetka - Woodland Hills - West Hills	Limited Commercial
2146006012	1981	Office building	(WC)TOPANGA	YES	77	1.66	Canoga Park - Winnetka - Woodland Hills - West Hills	Limited Commercial
2146006013	1986	Store combination (with office or residential)	(WC)TOPANGA	YES	36.5	0.79	Canoga Park - Winnetka - Woodland Hills - West Hills	Limited Commercial
2146006018	1979	Restaurants, cocktail lounge, tavern	(WC)DOWNTOWN	YES	149.4	1.15	Canoga Park - Winnetka - Woodland Hills - West Hills	Regional Center Commercial
2146006019	1978	Bank, Savings and Loan	(WC)DOWNTOWN	YES	120	0.92	Canoga Park - Winnetka - Woodland Hills - West Hills	Regional Center Commercial
2146006030	0	Office building	(WC)DOWNTOWN	YES	203.4	1.56	Canoga Park - Winnetka - Woodland Hills - West Hills	Regional Center Commercial
2146006031	1982	Gymnasiums, health spas	(WC)DOWNTOWN	YES	165	1.26	Canoga Park - Winnetka - Woodland Hills - West Hills	Regional Center Commercial
2146006032	0	Lots - commercial parking	(WC)DOWNTOWN	YES	523.2	4.00	Canoga Park - Winnetka - Woodland Hills - West Hills	Regional Center Commercial
2146006033	1990	Parking Structures - patron or employee	(WC)DOWNTOWN	YES	414.6	3.18	Canoga Park - Winnetka - Woodland Hills - West Hills	Regional Center Commercial
2146006042	1991	Office building	(WC)DOWNTOWN	YES	162.6	1.25	Canoga Park - Winnetka - Woodland Hills - West Hills	Regional Center Commercial
2146006043	1980	Office building	(WC)DOWNTOWN	YES	230.4	1.77	Canoga Park - Winnetka - Woodland Hills - West Hills	Regional Center Commercial
2146006046	1984	Office building	(WC)DOWNTOWN	YES	249.6	1.91	Canoga Park - Winnetka - Woodland Hills - West Hills	Regional Center Commercial
2146006047	1990	Office building	(WC)DOWNTOWN	YES	171.6	1.31	Canoga Park - Winnetka - Woodland Hills - West Hills	Regional Center Commercial
2146006048	1992	Restaurants, cocktail lounge, tavern	(WC)DOWNTOWN	YES	384.6	2.94	Canoga Park - Winnetka - Woodland Hills - West Hills	Regional Center Commercial
2146006049	1985	Office Building	(WC)DOWNTOWN	YES	242.4	1.86	Canoga Park - Winnetka - Woodland Hills - West Hills	Regional Center Commercial
2146006052	1979	Office Building	(WC)DOWNTOWN	YES	217.2	1.66	Canoga Park - Winnetka - Woodland Hills - West Hills	Regional Center Commercial
2146006901	0	Government Owned Property (OPEN)	(WC)PARK	YES	114.6	1.37	Canoga Park - Winnetka - Woodland Hills - West Hills	Open Space
2146008257	1969	Restaurants, cocktail lounge, tavern	(WC)TOPANGA	YES	31.5	0.70	Canoga Park - Winnetka - Woodland Hills - West Hills	#N/A
2146025002	1972	Store	(WC)TOPANGA	YES	11.5	0.26	Canoga Park - Winnetka - Woodland Hills - West Hills	Community Commercial
2146025003	1971	Store	(WC)TOPANGA	YES	30.5	0.69	Canoga Park - Winnetka - Woodland Hills - West Hills	Community Commercial
2146025004	1974	Store	(WC)TOPANGA	YES	43.5	0.94	Canoga Park - Winnetka - Woodland Hills - West Hills	Community Commercial
2146025005	1970	Service Station	(WC)TOPANGA	YES	24	0.53	Canoga Park - Winnetka - Woodland Hills - West Hills	Community Commercial
2146025007	1972	Lots - patron or employee	(WC)TOPANGA	YES	22.5	0.49	Canoga Park - Winnetka - Woodland Hills - West Hills	Community Commercial

APN	Year Built	Current Use	Zone	30 du/ac (Y/N)	Net Units	Acres	CPA	General Plan Land Use Designation
2146025008	1972	Bank, Savings and Loan	(WC)TOPANGA	YES	35	0.76	Canoga Park - Winnetka - Woodland Hills - West Hills	Community Commercial
2146029002	1978	Bank, Savings and Loan	(WC)DOWNTOWN	YES	151.2	1.16	Canoga Park - Winnetka - Woodland Hills - West Hills	Regional Center Commercial
2146029003	1980	Bank, Savings and Loan	(WC)DOWNTOWN	YES	113.4	0.87	Canoga Park - Winnetka - Woodland Hills - West Hills	Regional Center Commercial
2146029004	1976	Fast Food - Walk up	(WC)DOWNTOWN	YES	118.2	0.91	Canoga Park - Winnetka - Woodland Hills - West Hills	Regional Center Commercial
2146029005	1978	Store	(WC)DOWNTOWN	YES	151.2	1.16	Canoga Park - Winnetka - Woodland Hills - West Hills	Regional Center Commercial
2146029007	1978	Store	(WC)DOWNTOWN	YES	118.2	0.91	Canoga Park - Winnetka - Woodland Hills - West Hills	Regional Center Commercial
2146029008	1977	Office Building	(WC)DOWNTOWN	YES	124.2	0.95	Canoga Park - Winnetka - Woodland Hills - West Hills	Regional Center Commercial
2146029014	0	VACANT LAND	(WC)DOWNTOWN	YES	265.8	2.04	Canoga Park - Winnetka - Woodland Hills - West Hills	Regional Center Commercial
2146029017	1979	Office Building	(WC)DOWNTOWN	YES	99	0.76	Canoga Park - Winnetka - Woodland Hills - West Hills	Regional Center Commercial
2146029019	1978	Office Building	(WC)DOWNTOWN	YES	252	1.93	Canoga Park - Winnetka - Woodland Hills - West Hills	Regional Center Commercial
2146034150	1978	Five or more apartments or units	(WC)PARK	YES	157.2	2.41	Canoga Park - Winnetka - Woodland Hills - West Hills	Medium Residential
2146034151	1978	Five or more apartments or units	(WC)PARK	YES	157.8	2.41	Canoga Park - Winnetka - Woodland Hills - West Hills	Medium Residential
2148006025	1973	Store	(WC)RIVER	YES	48.6	0.63	Canoga Park - Winnetka - Woodland Hills - West Hills	#N/A
2148026040	1976	Colleges, Universities (Private)	(WC)NORTH VILLAGE	YES	42	0.51	Canoga Park - Winnetka - Woodland Hills - West Hills	Medium Residential
2148027005	1976	Auto Service Shops	(WC)NORTH VILLAGE	YES	29.4	0.36	Canoga Park - Winnetka - Woodland Hills - West Hills	General Commercial
2148027026	1967	Auto Service Shops	(WC)NORTH VILLAGE	YES	30	0.36	Canoga Park - Winnetka - Woodland Hills - West Hills	General Commercial
2148027046	1988	Service station	(WC)NORTH VILLAGE	YES	60	0.72	Canoga Park - Winnetka - Woodland Hills - West Hills	General Commercial
2148027047	1970	Auto Service Shops	(WC)NORTH VILLAGE	YES	30	0.36	Canoga Park - Winnetka - Woodland Hills - West Hills	General Commercial
2148029009	1966	Light manufacturing	(WC)NORTH VILLAGE	YES	157.2	1.88	Canoga Park - Winnetka - Woodland Hills - West Hills	Limited Manufacturing
2148029018	1973	Light manufacturing	(WC)NORTH VILLAGE	YES	114.6	1.37	Canoga Park - Winnetka - Woodland Hills - West Hills	Limited Manufacturing
2148029019	1984	Light manufacturing	(WC)NORTH VILLAGE	YES	70.8	0.85	Canoga Park - Winnetka - Woodland Hills - West Hills	Limited Manufacturing
2148029021	1973	Light manufacturing	(WC)NORTH VILLAGE	YES	57.6	0.69	Canoga Park - Winnetka - Woodland Hills - West Hills	Limited Manufacturing
2148029022	1973	Light manufacturing	(WC)NORTH VILLAGE	YES	49.8	0.60	Canoga Park - Winnetka - Woodland Hills - West Hills	Limited Manufacturing
2148029023	1973	Light manufacturing	(WC)NORTH VILLAGE	YES	45.6	0.60	Canoga Park - Winnetka - Woodland Hills - West Hills	Limited Manufacturing



APN	Year Built	Current Use	Zone	30 du/ac (Y/N)	Net Units	Acres	CPA	General Plan Land Use Designation
2148029029	1966	Light manufacturing	(WC)NORTH VILLAGE	YES	130.2	1.57	Canoga Park - Winnetka - Woodland Hills - West Hills	Limited Manufacturing
2148029033	1969	Office Building	(WC)NORTH VILLAGE	YES	178.8	2.14	Canoga Park - Winnetka - Woodland Hills - West Hills	Limited Manufacturing
2148029035	1967	Light manufacturing	(WC)NORTH VILLAGE	YES	84.6	1.02	Canoga Park - Winnetka - Woodland Hills - West Hills	Limited Manufacturing
2148029901	0	Industrial	(WC)NORTH VILLAGE	YES	500.4	5.99	Canoga Park - Winnetka - Woodland Hills - West Hills	Limited Manufacturing
2148030026	0	VACANT LAND	(WC)NORTH VILLAGE	YES	146.4	1.75	Canoga Park - Winnetka - Woodland Hills - West Hills	Limited Manufacturing
2148030033	1974	Light manufacturing	(WC)NORTH VILLAGE	YES	203.4	2.44	Canoga Park - Winnetka - Woodland Hills - West Hills	Limited Manufacturing
2148030036	0	Office Building	(WC)NORTH VILLAGE	YES	276	3.31	Canoga Park - Winnetka - Woodland Hills - West Hills	Limited Manufacturing
2148030037	1973	Light manufacturing	(WC)NORTH VILLAGE	YES	276	3.31	Canoga Park - Winnetka - Woodland Hills - West Hills	Limited Manufacturing
2148030038	1973	Light manufacturing	(WC)NORTH VILLAGE	YES	119.4	1.45	Canoga Park - Winnetka - Woodland Hills - West Hills	Limited Manufacturing
2148031014	1979	Office Building	(WC)UPTOWN	YES	125.4	1.50	Canoga Park - Winnetka - Woodland Hills - West Hills	Limited Manufacturing
2148031015	1979	Store and office combination	(WC)UPTOWN	YES	125.4	1.51	Canoga Park - Winnetka - Woodland Hills - West Hills	Limited Manufacturing
2148031900	1975	Store	(WC)UPTOWN	YES	31.2	0.41	Canoga Park - Winnetka - Woodland Hills - West Hills	Limited Manufacturing
2148031901	0	VACANT LAND	(WC)UPTOWN	YES	317.4	3.80	Canoga Park - Winnetka - Woodland Hills - West Hills	Limited Manufacturing
2149001005	1963	Heavy manufacturing	(WC)COLLEGE	YES	768.6	9.20	Canoga Park - Winnetka - Woodland Hills - West Hills	Light Manufacturing
2149001019	1975	Restaurants, cocktail lounge, tavern	(WC)DOWNTOWN	YES	106.2	1.14	Canoga Park - Winnetka - Woodland Hills - West Hills	Light Manufacturing
2149001020	1980	Office building	(WC)DOWNTOWN	YES	436.8	4.70	Canoga Park - Winnetka - Woodland Hills - West Hills	Light Manufacturing
2149001024	0	Office Building	(WC)COLLEGE	YES	257.4	3.08	Canoga Park - Winnetka - Woodland Hills - West Hills	Light Manufacturing
2149001026	0	Light manufacturing	(WC)COLLEGE	YES	181.8	2.18	Canoga Park - Winnetka - Woodland Hills - West Hills	Light Manufacturing
2149001027	1974	Light manufacturing	(WC)COLLEGE	YES	46.8	0.56	Canoga Park - Winnetka - Woodland Hills - West Hills	Light Manufacturing
2149001029	0	Light manufacturing	(WC)COLLEGE	YES	187.8	2.25	Canoga Park - Winnetka - Woodland Hills - West Hills	Light Manufacturing
2149001030	1964	Office Building	(WC)DOWNTOWN	YES	181.8	1.96	Canoga Park - Winnetka - Woodland Hills - West Hills	Light Manufacturing
2149001031	1987	Office building	(WC)DOWNTOWN	YES	202.8	2.19	Canoga Park - Winnetka - Woodland Hills - West Hills	Light Manufacturing
2149001033	1975	Office building	(WC)DOWNTOWN	YES	738.6	7.95	Canoga Park - Winnetka - Woodland Hills - West Hills	Light Manufacturing
2149001035	1978	Office Building	(WC)DOWNTOWN	YES	192.6	2.08	Canoga Park - Winnetka - Woodland Hills - West Hills	Light Manufacturing

APN	Year Built	Current Use	Zone	30 du/ac (Y/N)	Net Units	Acres	CPA	General Plan Land Use Designation
2149002008	1975	Light manufacturing	(WC)COMMERCE	YES	250.2	2.99	Canoga Park - Winnetka - Woodland Hills - West Hills	Light Manufacturing
2149002009	1978	Office building	(WC)COMMERCE	YES	440.4	5.27	Canoga Park - Winnetka - Woodland Hills - West Hills	Light Manufacturing
2149002013	1979	Bank, Savings and Loan	(WC)DOWNTOWN	YES	90	0.97	Canoga Park - Winnetka - Woodland Hills - West Hills	Light Manufacturing
2149002014	1980	Office building	(WC)DOWNTOWN	YES	256.8	2.76	Canoga Park - Winnetka - Woodland Hills - West Hills	Light Manufacturing
2149002016	0	Office building	(WC)COMMERCE	YES	303.6	3.63	Canoga Park - Winnetka - Woodland Hills - West Hills	Light Manufacturing
2149002017	1976	Churches	(WC)COMMERCE	YES	190.8	2.28	Canoga Park - Winnetka - Woodland Hills - West Hills	Light Manufacturing
2149002018	1978	Light manufacturing	(WC)COMMERCE	YES	275.4	3.30	Canoga Park - Winnetka - Woodland Hills - West Hills	Light Manufacturing
2149002019	1976	Light manufacturing	(WC)COMMERCE	YES	119.4	1.43	Canoga Park - Winnetka - Woodland Hills - West Hills	Light Manufacturing
2149002020	1980	Office Building	(WC)COMMERCE	YES	89.4	1.07	Canoga Park - Winnetka - Woodland Hills - West Hills	Light Manufacturing
2149002021	0	Office Building	(WC)COMMERCE	YES	186.6	2.23	Canoga Park - Winnetka - Woodland Hills - West Hills	Light Manufacturing
2149002022	1976	Light manufacturing	(WC)COMMERCE	YES	110.4	1.32	Canoga Park - Winnetka - Woodland Hills - West Hills	Light Manufacturing
2149002023	1980	Office Building	(WC)COMMERCE	YES	105.6	1.27	Canoga Park - Winnetka - Woodland Hills - West Hills	Light Manufacturing
2149002024	1980	Office Building	(WC)COMMERCE	YES	54.6	0.66	Canoga Park - Winnetka - Woodland Hills - West Hills	Light Manufacturing
2149002025	1979	Office Building	(WC)COMMERCE	YES	67.8	0.81	Canoga Park - Winnetka - Woodland Hills - West Hills	Light Manufacturing
2149002026	1978	Office Building	(WC)COMMERCE	YES	230.4	2.76	Canoga Park - Winnetka - Woodland Hills - West Hills	Light Manufacturing
2149002027	1977	Office Building	(WC)COMMERCE	YES	244.8	2.94	Canoga Park - Winnetka - Woodland Hills - West Hills	Light Manufacturing
2149002028	1976	Office Building	(WC)COMMERCE	YES	186.6	2.24	Canoga Park - Winnetka - Woodland Hills - West Hills	Light Manufacturing
2149002029	1978	Office Building	(WC)COMMERCE	YES	156.6	1.87	Canoga Park - Winnetka - Woodland Hills - West Hills	Light Manufacturing
2149002030	1979	Office Building	(WC)COMMERCE	YES	42	0.51	Canoga Park - Winnetka - Woodland Hills - West Hills	Light Manufacturing
2149002032	1974	Office Building	(WC)COMMERCE	YES	192.6	2.31	Canoga Park - Winnetka - Woodland Hills - West Hills	Light Manufacturing
2149002033	1979	Office Building	(WC)COMMERCE	YES	72	0.87	Canoga Park - Winnetka - Woodland Hills - West Hills	Light Manufacturing
2149002034	1980	Office Building	(WC)DOWNTOWN	YES	197.4	2.13	Canoga Park - Winnetka - Woodland Hills - West Hills	Light Manufacturing
2149002900	0	Government Owned Property (OPEN)	(WC)COMMERCE	YES	219	2.62	Canoga Park - Winnetka - Woodland Hills - West Hills	Light Manufacturing
2149003009	1968	Light manufacturing	(WC)COLLEGE	YES	333	4.00	Canoga Park - Winnetka - Woodland Hills - West Hills	Light Manufacturing

APN	Year Built	Current Use	Zone	30 du/ac (Y/N)	Net Units	Acres	CPA	General Plan Land Use Designation
2149003017	0	Light manufacturing	(WC)COLLEGE	YES	91.8	1.10	Canoga Park - Winnetka - Woodland Hills - West Hills	Light Manufacturing
2149003018	1974	Gymnasiums, health spas	(WC)COLLEGE	YES	92.4	1.11	Canoga Park - Winnetka - Woodland Hills - West Hills	Light Manufacturing
2149003029	1975	Light manufacturing	(WC)COLLEGE	YES	175.2	2.09	Canoga Park - Winnetka - Woodland Hills - West Hills	Light Manufacturing
2149003030	1974	Light manufacturing	(WC)COLLEGE	YES	175.8	2.11	Canoga Park - Winnetka - Woodland Hills - West Hills	Light Manufacturing
2149003031	1974	Light manufacturing	(WC)COLLEGE	YES	78.6	0.95	Canoga Park - Winnetka - Woodland Hills - West Hills	Light Manufacturing
2149003032	0	Light manufacturing	(WC)COLLEGE	YES	216.6	2.59	Canoga Park - Winnetka - Woodland Hills - West Hills	Light Manufacturing
2149003033	1973	Store and office combination	(WC)COLLEGE	YES	79.2	0.95	Canoga Park - Winnetka - Woodland Hills - West Hills	Light Manufacturing
2149003034	1974	Light manufacturing	(WC)COLLEGE	YES	87	1.04	Canoga Park - Winnetka - Woodland Hills - West Hills	Light Manufacturing
2149003035	1973	Light manufacturing	(WC)COLLEGE	YES	99.6	1.19	Canoga Park - Winnetka - Woodland Hills - West Hills	Light Manufacturing
2149003036	1975	Light manufacturing	(WC)COLLEGE	YES	84.6	1.01	Canoga Park - Winnetka - Woodland Hills - West Hills	Light Manufacturing
2149003037	1973	Store	(WC)COLLEGE	YES	94.8	1.14	Canoga Park - Winnetka - Woodland Hills - West Hills	Light Manufacturing
2149003038	1973	Office Building	(WC)COLLEGE	YES	96	1.15	Canoga Park - Winnetka - Woodland Hills - West Hills	Light Manufacturing
2149003039	1973	Office Building	(WC)COLLEGE	YES	84.6	1.01	Canoga Park - Winnetka - Woodland Hills - West Hills	Light Manufacturing
2149004007	0	Light manufacturing	(WC)COLLEGE	YES	874.8	10.46	Canoga Park - Winnetka - Woodland Hills - West Hills	Light Manufacturing
2149005009	1971	Light manufacturing	(WC)COLLEGE	YES	83.4	1.00	Canoga Park - Winnetka - Woodland Hills - West Hills	Light Manufacturing
2149005012	1972	Department store	(WC)DOWNTOWN	YES	819.6	8.82	Canoga Park - Winnetka - Woodland Hills - West Hills	Light Manufacturing
2149005015	1974	Office building	(WC)COLLEGE	YES	381	4.56	Canoga Park - Winnetka - Woodland Hills - West Hills	Light Manufacturing
2149005016	1973	Industrial	(WC)COLLEGE	YES	250.8	3.00	Canoga Park - Winnetka - Woodland Hills - West Hills	Light Manufacturing
2149005020	1974	Light manufacturing	(WC)COLLEGE	YES	104.4	1.25	Canoga Park - Winnetka - Woodland Hills - West Hills	Light Manufacturing
2149005021	1971	Warehousing, distribution under 10,000 sq. ft.	(WC)COLLEGE	YES	100.8	1.21	Canoga Park - Winnetka - Woodland Hills - West Hills	Light Manufacturing
2149005022	1970	Light manufacturing	(WC)COLLEGE	YES	100.8	1.21	Canoga Park - Winnetka - Woodland Hills - West Hills	Light Manufacturing
2149005023	1971	Light manufacturing	(WC)COLLEGE	YES	100.8	1.21	Canoga Park - Winnetka - Woodland Hills - West Hills	Light Manufacturing
2149005027	1970	Office building	(WC)COLLEGE	YES	306.6	3.67	Canoga Park - Winnetka - Woodland Hills - West Hills	Light Manufacturing
2149005028	1971	Warehousing, distribution under 10,000 sq. ft.	(WC)COLLEGE	YES	205.2	2.46	Canoga Park - Winnetka - Woodland Hills - West Hills	Light Manufacturing

APN	Year Built	Current Use	Zone	30 du/ac (Y/N)	Net Units	Acres	CPA	General Plan Land Use Designation
2149005032	1973	Light manufacturing	(WC)COLLEGE	YES	121.8	1.46	Canoga Park - Winnetka - Woodland Hills - West Hills	Light Manufacturing
2149005033	1971	Office Building	(WC)COLLEGE	YES	85.2	1.02	Canoga Park - Winnetka - Woodland Hills - West Hills	Light Manufacturing
2149005034	1980	Office Building	(WC)COLLEGE	YES	95.4	1.14	Canoga Park - Winnetka - Woodland Hills - West Hills	Light Manufacturing
2149005035	1972	Industrial	(WC)COLLEGE	YES	100.8	1.21	Canoga Park - Winnetka - Woodland Hills - West Hills	Light Manufacturing
2149005036	1972	Warehousing, distribution 25,000-50,000 sq. ft.	(WC)COLLEGE	YES	110.4	1.32	Canoga Park - Winnetka - Woodland Hills - West Hills	Light Manufacturing
2149005037	1972	Service Station	(WC)DOWNTOWN	YES	84.6	0.92	Canoga Park - Winnetka - Woodland Hills - West Hills	General Commercial
2149005039	1971	Light manufacturing	(WC)COLLEGE	YES	85.8	1.03	Canoga Park - Winnetka - Woodland Hills - West Hills	Light Manufacturing
2149005040	1973	Light manufacturing	(WC)COLLEGE	YES	81	0.97	Canoga Park - Winnetka - Woodland Hills - West Hills	Light Manufacturing
2149005041	1975	Office Building	(WC)COLLEGE	YES	55.2	0.67	Canoga Park - Winnetka - Woodland Hills - West Hills	Light Manufacturing
2149005042	1972	Office Building	(WC)COLLEGE	YES	135.6	1.63	Canoga Park - Winnetka - Woodland Hills - West Hills	Light Manufacturing
2149005043	1972	Warehousing, distribution under 10,000 sq. ft.	(WC)COLLEGE	YES	127.2	1.52	Canoga Park - Winnetka - Woodland Hills - West Hills	Light Manufacturing
2149005044	1973	Warehousing, distribution 25,000-50,000 sq. ft.	(WC)COLLEGE	YES	123.6	1.48	Canoga Park - Winnetka - Woodland Hills - West Hills	Light Manufacturing
2149005045	1973	Warehousing. distribution over 50,000 sq. ft.	(WC)COLLEGE	YES	482.4	5.77	Canoga Park - Winnetka - Woodland Hills - West Hills	Light Manufacturing
2149005051	1978	Store	(WC)DOWNTOWN	YES	33.6	0.36	Canoga Park - Winnetka - Woodland Hills - West Hills	Light Manufacturing
2149005052	1978	Restaurants, cocktail lounge, tavern	(WC)DOWNTOWN	YES	66.6	0.72	Canoga Park - Winnetka - Woodland Hills - West Hills	Light Manufacturing
2149005054	1981	Office Building	(WC)DOWNTOWN	YES	75	0.81	Canoga Park - Winnetka - Woodland Hills - West Hills	Light Manufacturing
2149016025	1983	Hospitals	(WC)COMMERCE	YES	2374.8	28.40	Canoga Park - Winnetka - Woodland Hills - West Hills	Limited Manufacturing
2149016026	1959	Heavy manufacturing	(WC)COMMERCE	YES	4927.8	58.91	Canoga Park - Winnetka - Woodland Hills - West Hills	Limited Manufacturing
2149016903	0	VACANT LAND	(WC)COMMERCE	YES	141	1.69	Canoga Park - Winnetka - Woodland Hills - West Hills	Limited Manufacturing
2149016904	0	Heavy manufacturing	(WC)COMMERCE	YES	166.8	2.00	Canoga Park - Winnetka - Woodland Hills - West Hills	Limited Manufacturing
2149017004	0	Office building	(WC)COMMERCE	YES	160.8	1.92	Canoga Park - Winnetka - Woodland Hills - West Hills	Light Manufacturing
2149017005	1981	Office Building	(WC)COMMERCE	YES	148.2	1.77	Canoga Park - Winnetka - Woodland Hills - West Hills	Light Manufacturing
2149017006	1982	Office Building	(WC)COMMERCE	YES	133.2	1.60	Canoga Park - Winnetka - Woodland Hills - West Hills	Light Manufacturing
2149017007	1982	Office Building	(WC)COMMERCE	YES	193.2	2.31	Canoga Park - Winnetka - Woodland Hills - West Hills	Light Manufacturing

APN	Year Built	Current Use	Zone	30 du/ac (Y/N)	Net Units	Acres	CPA	General Plan Land Use Designation
2149017008	1981	Office building	(WC)COMMERCE	YES	271.2	3.24	Canoga Park - Winnetka - Woodland Hills - West Hills	Light Manufacturing
2149017009	1981	Office building	(WC)COMMERCE	YES	273.6	3.27	Canoga Park - Winnetka - Woodland Hills - West Hills	Light Manufacturing
2149017010	1984	Office building	(WC)COMMERCE	YES	155.4	1.86	Canoga Park - Winnetka - Woodland Hills - West Hills	Light Manufacturing
2149017011	1984	Office building	(WC)COMMERCE	YES	186.6	2.23	Canoga Park - Winnetka - Woodland Hills - West Hills	Light Manufacturing
2149017012	1984	Office building	(WC)COMMERCE	YES	112.8	1.35	Canoga Park - Winnetka - Woodland Hills - West Hills	Light Manufacturing
2149017013	1984	Office building	(WC)COMMERCE	YES	135	1.62	Canoga Park - Winnetka - Woodland Hills - West Hills	Light Manufacturing
2149017015	1984	Office building	(WC)COMMERCE	YES	121.2	1.45	Canoga Park - Winnetka - Woodland Hills - West Hills	Light Manufacturing
2149017016	1984	Office Building	(WC)COMMERCE	YES	147	1.76	Canoga Park - Winnetka - Woodland Hills - West Hills	Light Manufacturing
2151021036	0	VACANT LAND	RS-1	No	5	0.91	Canoga Park - Winnetka - Woodland Hills - West Hills	Low Residential
2164001039	1977	Office Building	(Q)CR-1VLD	No	2	1.02	Canoga Park - Winnetka - Woodland Hills - West Hills	Neighborhood Office Commercial
2166011021	0	VACANT LAND	RA-1	No	8	3.41	Canoga Park - Winnetka - Woodland Hills - West Hills	Very Low Residential
2166028019	1978	Store and office combination	(Q)C1.5-1VLD	No	2.9	1.09	Canoga Park - Winnetka - Woodland Hills - West Hills	Limited Commercial
2166028032	1962	Churches	RA-1	No	12	5.62	Canoga Park - Winnetka - Woodland Hills - West Hills	Very Low Residential
2166033038	1973	Office Building	(Q)C4-1LD	No	0.7	0.23	Canoga Park - Winnetka - Woodland Hills - West Hills	General Commercial
2166033041	1975	Office Building	(Q)C4-1LD	No	1.7	1.36	Canoga Park - Winnetka - Woodland Hills - West Hills	General Commercial
2166033045	1968	Discount department store (Target, etc.)	(Q)C4-1LD	No	2.4	4.85	Canoga Park - Winnetka - Woodland Hills - West Hills	General Commercial
2166033049	1978	Store	(Q)C4-1	No	6.8	1.50	Canoga Park - Winnetka - Woodland Hills - West Hills	Neighborhood Office Commercial
2166034900	0	Government Owned Property (OPEN)	RA-1	No	7	2.88	Canoga Park - Winnetka - Woodland Hills - West Hills	Very Low Residential
2166035033	1964	Churches	(Q)CR-1	No	4.3	1.39	Canoga Park - Winnetka - Woodland Hills - West Hills	Limited Commercial
2166046026	1975	Schools (Private)	RA-1	No	20	9.32	Canoga Park - Winnetka - Woodland Hills - West Hills	Very Low Residential
2168014055	1955	Single Residence	R1-1	No	15	1.92	Canoga Park - Winnetka - Woodland Hills - West Hills	Low Residential
2168015048	1955	Commercial	R1-1	No	11	1.40	Canoga Park - Winnetka - Woodland Hills - West Hills	Low Residential
2168026079	1962	Motels - 50 or more units	R1-1	No	10	1.19	Canoga Park - Winnetka - Woodland Hills - West Hills	Low Residential
2169021048	0	VACANT LAND	R1-1	No	5	0.60	Canoga Park - Winnetka - Woodland Hills - West Hills	Low Residential
5133001002	1969	Parking Lot (Patron or Employee)	C2-2D-O	YES	19.8	0.17	Central City	Community Commercial
5133001003	1919	Light Manufacturing(Machine Shops/ Printing)	C2-2D-O	YES	37.2	0.43	Central City	Community Commercial

APN	Year Built	Current Use	Zone	30 du/ac (Y/N)	Net Units	Acres	CPA	General Plan Land Use Designation
5133002001	1946	Light Manufacturing(Machine Shops/ Printing)	C2-2D-0	YES	33.6	0.30	Central City	Community Commercial
5133002004	1946	Light Manufacturing(Machine Shops/ Printing)	C2-2D-0	YES	38.4	0.38	Central City	Community Commercial
5133002005	1955	Parking Lot (Patron or Employee)	C2-2D-0	YES	18	0.16	Central City	Community Commercial
5133002006	1955	Parking Lot (Patron or Employee)	C2-2D-0	YES	15	0.13	Central City	Community Commercial
5133002007	1923	Store and Office Combination	C2-2D-0	YES	31.2	0.27	Central City	Community Commercial
5133005007	1946	Light Manufacturing(Machine Shops/ Printing)	C2-2D-0	YES	17.4	0.15	Central City	Community Commercial
5133005008	1957	Parking Lot (Patron or Employee)	C2-2D-0	YES	17.4	0.15	Central City	Community Commercial
5133005009	1923	Stores	C2-2D-0	YES	17.4	0.26	Central City	Community Commercial
5133006005	1955	Light Manufacturing(Machine Shops/ Printing)	C2-2D-0	YES	34.8	0.42	Central City	Community Commercial
5133006006	1947	Light Manufacturing(Machine Shops/ Printing)	C2-2D-0	YES	34.8	0.42	Central City	Community Commercial
5133007002	1949	Parking Lot (Patron or Employee)	C2-2D-0	YES	20.4	0.18	Central City	Community Commercial
5133007003	1928	Office Building	C2-2D-0	YES	20.4	0.18	Central City	Community Commercial
5133007004	1906	Office Building	C2-2D-0	YES	13.8	0.12	Central City	Community Commercial
5133007006	1924	Light Manufacturing(Machine Shops/ Printing)	C2-2D-0	YES	15.6	0.14	Central City	Community Commercial
5133007007	1962	Light Manufacturing(Machine Shops/ Printing)	C2-2D-0	YES	15.6	0.25	Central City	Community Commercial
5133007008	1948	Light Manufacturing(Machine Shops/ Printing)	C2-2D-0	YES	31.2	0.39	Central City	Community Commercial
5133008001	1917	Light Manufacturing(Machine Shops/ Printing)	C2-2D-0	YES	20.4	0.22	Central City	Community Commercial
5133008002	1952	Light Manufacturing(Machine Shops/ Printing)	C2-2D-0	YES	15	0.13	Central City	Community Commercial
5133008004	1918	Light Manufacturing(Machine Shops/ Printing)	C2-2D-0	YES	20.4	0.18	Central City	Community Commercial
5133008005	1955	Parking Lot (Patron or Employee)	C2-2D-0	YES	16.2	0.14	Central City	Community Commercial
5133008008	1944	Light Manufacturing(Machine Shops/ Printing)	C2-2D-0	YES	16.2	0.14	Central City	Community Commercial
5133010007	1956	Light Manufacturing(Machine Shops/ Printing)	C2-2D-0	YES	24.6	0.21	Central City	Community Commercial
5134002002	1928	5 or more units (4 stories or less)	C2-2D-0	YES	3.6	0.14	Central City	Community Commercial
5134002011	1964	Office Building	C2-2D-0	YES	27.6	0.38	Central City	Community Commercial
5134008003	1921	Auto Service Body and Fender Repair	C2-2D-0	YES	30.6	0.27	Central City	Community Commercial
5134008004	1960	Parking Lot (Patron or Employee)	C2-2D-0	YES	27.6	0.24	Central City	Community Commercial
5134008005	1905	Cemetery / Mausoleum	C2-2D-0	YES	19.8	0.26	Central City	Community Commercial
5134008006	1917	Light Manufacturing(Machine Shops/ Printing)	C2-2D-0	YES	197.4	1.73	Central City	Community Commercial
5134008007	1961	Auto Service Body and Fender Repair	C2-2D-0	YES	39	0.34	Central City	Community Commercial
5134009002	1951	Parking Lot (Patron or Employee)	C2-2D-0	YES	13.8	0.17	Central City	Community Commercial
5134009003	1947	Parking Lot (Patron or Employee)	C2-2D-0	YES	19.8	0.17	Central City	Community Commercial
5134009004	1948	Restaurant Lounge Tavern	C2-2D-0	YES	19.8	0.17	Central City	Community Commercial
5134009005	1929	Light Manufacturing(Machine Shops/ Printing)	C2-2D-0	YES	19.8	0.17	Central City	Community Commercial
5134009006	1926	Wholesale and Manufacturing Outlet	C2-2D-0	YES	19.8	0.17	Central City	Community Commercial
5134009007	1941	Light Manufacturing(Machine Shops/ Printing)	C2-2D-0	YES	19.8	0.17	Central City	Community Commercial
5134009008	1950	Parking Lot (Patron or Employee)	C2-2D-0	YES	19.8	0.17	Central City	Community Commercial
5134009009	1929	Auto Service Body and Fender Repair	C2-2D-0	YES	19.8	0.17	Central City	Community Commercial
5134009011	1919	Auto Service Body and Fender Repair	C2-2D-0	YES	60.6	0.57	Central City	Community Commercial
5134009018	1927	Auto Service Body and Fender Repair	C2-2D-0	YES	42.6	0.37	Central City	Community Commercial
5134009020	1922	Parking Lot (Patron or Employee)	C2-2D-0	YES	17.4	0.17	Central City	Community Commercial
5134010005	1911	Light Manufacturing(Machine Shops/ Printing)	C2-2D-0	YES	38.4	0.33	Central City	Community Commercial
5134010006	1948	Warehouse Distributor (under 10000 sqft)	C2-2D-0	YES	19.8	0.17	Central City	Community Commercial
5134010007	1930	Auto Service Body and Fender Repair	C2-2D-0	YES	19.8	0.17	Central City	Community Commercial
5134011006	1915	Light Manufacturing(Machine Shops/ Printing)	[Q]R5-2D-0	YES	16	0.17	Central City	High Medium Residential
5134011008	1928	Club Lodge or Hall or Fraternal Organization	[Q]R5-2D-0	YES	17	0.18	Central City	High Medium Residential
5134011009	1920	Light Manufacturing(Machine Shops/ Printing)	[Q]R5-2D-0	YES	17	0.18	Central City	High Medium Residential
5134011012	1952	Light Manufacturing(Machine Shops/ Printing)	[Q]R5-2D-0	YES	12	0.18	Central City	High Medium Residential
5134011013	1919	Light Manufacturing(Machine Shops/ Printing)	[Q]R5-2D-0	YES	15	0.16	Central City	High Medium Residential
5134011017	1912	Light Manufacturing(Machine Shops/ Printing)	[Q]R5-2D-0	YES	16	0.17	Central City	High Medium Residential
5134011019	1924	Stores	[Q]R5-2D-0	YES	18	0.21	Central City	High Medium Residential
5134011020	1912	Auto Service Body and Fender Repair	[Q]R5-2D-0	YES	19	0.20	Central City	High Medium Residential
5134011021	1926	Light Manufacturing(Machine Shops/ Printing)	[Q]R5-2D-0	YES	19	0.20	Central City	High Medium Residential
5134011024	1969	Parking Lot (Commercial)	[Q]R5-2D-0	YES	50	0.53	Central City	High Medium Residential
5134011025	1929	Light Manufacturing(Machine Shops/ Printing)	[Q]R5-2D-0	YES	29	0.35	Central City	High Medium Residential
5134012010	1925	Stores	[Q]R5-2D-0	YES	16	0.17	Central City	High Medium Residential
5134012011	1920	Auto Service Body and Fender Repair	[Q]R5-2D-0	YES	16	0.17	Central City	High Medium Residential
5134012012	1979	Warehouse Distributor (under 10000 sqft)	[Q]R5-2D-0	YES	15	0.17	Central City	High Medium Residential
5134012016	1928	Light Manufacturing(Machine Shops/ Printing)	[Q]R5-2D-0	YES	16	0.17	Central City	High Medium Residential
5134012017	1946	Light Manufacturing(Machine Shops/ Printing)	[Q]R5-2D-0	YES	16	0.17	Central City	High Medium Residential
5134012018	1935	Light Manufacturing(Machine Shops/ Printing)	[Q]R5-2D-0	YES	30	0.34	Central City	High Medium Residential
5134012024	1920	Light Manufacturing(Machine Shops/ Printing)	[Q]R5-2D-0	YES	31	0.35	Central City	High Medium Residential
5134014006	1915	Stores	C2-2D-0	YES	16.2	0.14	Central City	Commercial
5134014011	1953	Light Manufacturing(Machine Shops/ Printing)	C2-2D-0	YES	16.2	0.14	Central City	Community Commercial
5134014020	1976	Light Manufacturing(Machine Shops/ Printing)	C2-2D-0	YES	41.4	0.43	Central City	Community Commercial
5134014903	1924	Light Manufacturing(Machine Shops/ Printing)	C2-2D-0	YES	15.6	0.14	Central City	Community Commercial
5134015020	1933	Parking Lot (Patron or Employee)	C2-2D-0	YES	16.8	0.15	Central City	Community Commercial
5134015026	1922	Professional Building	C2-2D-0	YES	16.8	0.23	Central City	Community Commercial
5134017001	1964	Restaurant Lounge Tavern	C2-2D-0	YES	20.4	0.18	Central City	Community Commercial
5134017002	1912	Light Manufacturing(Machine Shops/ Printing)	C2-2D-0	YES	21.6	0.19	Central City	Community Commercial

APN	Year Built	Current Use	Zone	30 du/ac (Y/N)	Net Units	Acres	CPA	General Plan Land Use Designation
5134017003	1912	Stores	C2-2D-0	YES	21.6	0.19	Central City	Community Commercial
5134017004	1923	Stores	C2-2D-0	YES	21	0.19	Central City	Community Commercial
5134017006	1909	Light Manufacturing(Machine Shops/ Printing)	C2-2D-0	YES	15.6	0.21	Central City	Community Commercial
5134017016	1938	Office Building	C2-2D-0	YES	24	0.21	Central City	Community Commercial
5134017028	1945	Hospital	C2-2D-0	YES	277.8	2.68	Central City	Community Commercial
5134017030	1924	Office Building	C2-2D-0	YES	42	0.62	Central City	Community Commercial
5134017031	1923	Home for the Aged or Other	C2-2D-0	YES	50.4	0.44	Central City	Community Commercial
5134023001	1972	Light Manufacturing(Machine Shops/ Printing)	C2-2D-0	YES	13.2	0.12	Central City	Community Commercial
5134023002	1946	Wholesale and Manufacturing Outlet	C2-2D-0	YES	64.2	0.57	Central City	Community Commercial
5134024002	1955	Parking Lot (Patron or Employee)	C2-2D-0	YES	16.2	0.14	Central City	Community Commercial
5134024003	1949	Restaurant Lounge Tavern	C2-2D-0	YES	16.2	0.14	Central City	Community Commercial
5134024004	1930	Wholesale and Manufacturing Outlet	C2-2D-0	YES	16.2	0.14	Central City	Community Commercial
5134024005	1922	Light Manufacturing(Machine Shops/ Printing)	C2-2D-0	YES	15.6	0.14	Central City	Community Commercial
5134024006	1928	Light Manufacturing(Machine Shops/ Printing)	C2-2D-0	YES	15.6	0.14	Central City	Community Commercial
5134024008	1967	Parking Lot (Patron or Employee)	C2-2D-0	YES	15.6	0.14	Central City	Community Commercial
5134025001	1902	Stores	C2-2D-0	YES	27	0.24	Central City	Community Commercial
5134025002	1920	Wholesale and Manufacturing Outlet	C2-2D-0	YES	15.6	0.14	Central City	Community Commercial
5134025003	1920	Wholesale and Manufacturing Outlet	C2-2D-0	YES	15.6	0.14	Central City	Community Commercial
5134025004	1921	Auto Service Body and Fender Repair	C2-2D-0	YES	15.6	0.14	Central City	Community Commercial
5134025005	1951	Wholesale and Manufacturing Outlet	C2-2D-0	YES	13.2	0.12	Central City	Community Commercial
5134025008	1961	Parking Lot (Patron or Employee)	C2-2D-0	YES	13.8	0.12	Central City	Community Commercial
5134025012	1978	Warehouse Distributor (under 10000 sqft)	C2-2D-0	YES	13.8	0.12	Central City	Community Commercial
5134025013	1969	Parking Lot (Patron or Employee)	C2-2D-0	YES	15.6	0.14	Central City	Community Commercial
5134025015	1923	Auto Service Body and Fender Repair	C2-2D-0	YES	15.6	0.14	Central City	Community Commercial
5134025017	1950	Parking Lot (Patron or Employee)	C2-2D-0	YES	15.6	0.14	Central City	Community Commercial
5134025023	1949	Parking Lot (Patron or Employee)	C2-2D-0	YES	13.8	0.12	Central City	Community Commercial
5134025025	1970	Light Manufacturing(Machine Shops/ Printing)	C2-2D-0	YES	15.6	0.40	Central City	Community Commercial
5134025027	1912	Light Manufacturing(Machine Shops/ Printing)	C2-2D-0	YES	15.6	0.20	Central City	Community Commercial
5134025029	1912	Warehousing, Distribution, Storage	C2-2D-0	YES	16.2	0.14	Central City	Community Commercial
5134025031	1949	Store and Office Combination	C2-2D-0	YES	15.6	0.25	Central City	Community Commercial
5134025036	1979	Light Manufacturing(Machine Shops/ Printing)	C2-2D-0	YES	15.6	0.14	Central City	Community Commercial
5134025038	1967	Light Manufacturing(Machine Shops/ Printing)	C2-2D-0	YES	15.6	0.14	Central City	Community Commercial
5134025042	1914	Stores	C2-2D-0	YES	27	0.35	Central City	Community Commercial
5134025051	1923	Wholesale and Manufacturing Outlet	C2-2D-0	YES	24.6	0.22	Central City	Community Commercial
5138001018	1924	Office Building	[Q]R5-4D	YES	112	0.59	Central City	High Density Residential
5138012002	1925	Office Building	[Q]R5-4D-0	YES	119	0.65	Central City	High Density Residential
5138012011	1948	Parking Lot (Patron or Employee)	C2-4D-0	YES	28.2	0.12	Central City	Regional Center Commercial
5138012013	1950	Parking Lot (Patron or Employee)	[Q]R5-4D-0	YES	42	0.22	Central City	High Density Residential
5138012014	1940	Parking Lot (Patron or Employee)	[Q]R5-4D-0	YES	27	0.14	Central City	High Density Residential
5138012015	1940	Parking Lot (Patron or Employee)	[Q]R5-4D-0	YES	21	0.11	Central City	High Density Residential
5138012016	1940	Parking Lot (Patron or Employee)	[Q]R5-4D-0	YES	14	0.07	Central City	High Density Residential
5138012017	1930	Office Building	[Q]R5-4D-0	YES	35	0.19	Central City	High Density Residential
5138012023	1964	Hotel (50+ Rooms)	C2-4D-0	YES	201	0.82	Central City	Regional Center Commercial
5138012026	1960	Parking Lot (Patron or Employee)	[Q]R5-4D-0	YES	35	0.19	Central City	High Density Residential
5138014001	1938	Parking Lot (Patron or Employee)	[Q]R5-4D-0	YES	33	0.18	Central City	High Density Residential
5138014002	1938	Parking Lot (Patron or Employee)	[Q]R5-4D-0	YES	33	0.18	Central City	High Density Residential
5138014003	1918	Office Building	[Q]R5-4D-0	YES	30	0.18	Central City	High Density Residential
5138014004	1941	Parking Lot (Patron or Employee)	[Q]R5-4D-0	YES	34	0.18	Central City	High Density Residential
5138014007	1941	Parking Lot (Commercial)	[Q]R5-4D-0	YES	24	0.13	Central City	High Density Residential
5138014011	1912	Warehousing, Distribution, Storage	[Q]R5-4D-0	YES	51	0.27	Central City	High Density Residential
5138014012	1917	Warehousing, Distribution, Storage	[Q]R5-4D-0	YES	44	0.24	Central City	High Density Residential
5138014015	1920	Store and Office Combination	[Q]R5-4D-0	YES	96	0.51	Central City	High Density Residential
5138014018	1943	Parking Lot (Patron or Employee)	[Q]R5-4D-0	YES	33	0.18	Central City	High Density Residential
5138025017	1971	Parking Lot (Patron or Employee)	[Q]R5-4D-0	YES	61	0.34	Central City	High Density Residential
5138026006	1955	Parking Lot (Patron or Employee)	[Q]R5-4D-0	YES	33	0.17	Central City	High Density Residential
5138026007	1932	Light Manufacturing(Machine Shops/ Printing)	[Q]R5-4D-0	YES	33	0.17	Central City	High Density Residential
5138026010	1955	Parking Lot (Patron or Employee)	[Q]R5-4D-0	YES	34	0.18	Central City	High Density Residential
5138026011	1915	Light Manufacturing(Machine Shops/ Printing)	[Q]R5-4D-0	YES	33	0.17	Central City	High Density Residential
5138026014	1920	Store and Office Combination	[Q]R5-4D-0	YES	34	0.18	Central City	High Density Residential
5138026016	1966	Warehouse Distributor (10000 to 24999 sqft)	[Q]R5-4D-0	YES	33	0.17	Central City	High Density Residential
5138026017	1913	Wholesale and Manufacturing Outlet	[Q]R5-4D-0	YES	33	0.17	Central City	High Density Residential
5138026019	1920	Light Manufacturing(Machine Shops/ Printing)	[Q]R5-4D-0	YES	34	0.18	Central City	High Density Residential
5138026020	1912	Wholesale and Manufacturing Outlet	[Q]R5-4D-0	YES	33	0.18	Central City	High Density Residential
5138026022	1913	Stores	[Q]R5-4D-0	YES	39	0.20	Central City	High Density Residential
5138026023	1917	Light Manufacturing(Machine Shops/ Printing)	[Q]R5-4D-0	YES	34	0.18	Central City	High Density Residential
5138026025	1938	Warehousing, Distribution, Storage	[Q]R5-4D-0	YES	34	0.18	Central City	High Density Residential
5138026026	1923	Light Manufacturing(Machine Shops/ Printing)	[Q]R5-4D-0	YES	68	0.36	Central City	High Density Residential
5138026029	1969	Parking Lot (Patron or Employee)	[Q]R5-4D-0	YES	61	0.32	Central City	High Density Residential
5138026030	1967	Office Building	[Q]R5-4D-0	YES	146	0.77	Central City	High Density Residential

APN	Year Built	Current Use	Zone	30 du/ac (Y/N)	Net Units	Acres	CPA	General Plan Land Use Designation
5138026900	1955	Parking Lot (Patron or Employee)	[Q]R5-4D-O	YES	33	0.17	Central City	High Density Residential
5139001024	1963	Office Building	[Q]C5-2D	No	114	4.28	Central City	Light Manufacturing
5139003001	1927	Parking Lot (Commercial)	[Q]R5-4D	YES	96	0.51	Central City	High Density Residential
5139003013	1934	Parking Lot (Patron or Employee)	[Q]R5-4D	YES	33	0.18	Central City	High Density Residential
5139003014	1923	Store and Office Combination	[Q]R5-4D	YES	33	0.18	Central City	High Density Residential
5139003017	1971	Auto Service Body and Fender Repair	[Q]R5-4D	YES	152	0.81	Central City	High Density Residential
5139004004	1948	Parking Lot (Patron or Employee)	[Q]R5-4D	YES	33	0.17	Central City	High Density Residential
5139004005	1948	Parking Lot (Patron or Employee)	[Q]R5-4D	YES	33	0.17	Central City	High Density Residential
5139004006	1950	Parking Lot (Patron or Employee)	[Q]R5-4D	YES	33	0.17	Central City	High Density Residential
5139004007	1950	Parking Lot (Patron or Employee)	[Q]R5-4D	YES	33	0.17	Central City	High Density Residential
5139004008	1950	Parking Lot (Patron or Employee)	[Q]R5-4D	YES	33	0.17	Central City	High Density Residential
5139004009	1950	Parking Lot (Patron or Employee)	[Q]R5-4D	YES	16	0.09	Central City	High Density Residential
5139004013	1959	Parking Lot (Patron or Employee)	[Q]R5-4D	YES	34	0.18	Central City	High Density Residential
5139004014	1959	Parking Lot (Patron or Employee)	[Q]R5-4D	YES	34	0.18	Central City	High Density Residential
5139004016	1920	Stores	[Q]R5-4D	YES	34	0.18	Central City	High Density Residential
5139004017	1920	Stores	[Q]R5-4D	YES	34	0.18	Central City	High Density Residential
5139004018	1917	Stores	[Q]R5-4D	YES	33	0.17	Central City	High Density Residential
5139004019	1913	Stores	[Q]R5-4D	YES	34	0.18	Central City	High Density Residential
5139004020	1948	Parking Lot (Patron or Employee)	[Q]R5-4D	YES	33	0.17	Central City	High Density Residential
5139004022	1912	Stores	[Q]R5-4D	YES	62	0.33	Central City	High Density Residential
5139004023	1940	Parking Lot (Patron or Employee)	[Q]R5-4D	YES	121	0.64	Central City	High Density Residential
5139004024	1950	Parking Lot (Patron or Employee)	[Q]R5-4D	YES	68	0.36	Central City	High Density Residential
5139004025	1924	Office Building	[Q]R5-4D	YES	58	0.30	Central City	High Density Residential
5139007025	1929	Bank, Savings and Loan	[Q]R5-4D	YES	110	0.58	Central City	High Density Residential
5139008002	1913	Wholesale and Manufacturing Outlet	[Q]R5-4D-O	YES	40	0.21	Central City	High Density Residential
5139008003	1928	Parking Structure (Patron or Employee)	[Q]R5-4D-O	YES	33	0.18	Central City	High Density Residential
5139008010	1916	Light Manufacturing	[Q]R5-4D-O	YES	68	0.36	Central City	High Density Residential
5139008016	1964	Stores	[Q]R5-4D-O	YES	76	0.40	Central City	High Density Residential
5139008018	1920	Light Manufacturing(Machine Shops/ Printing)	[Q]R5-4D-O	YES	33	0.18	Central City	High Density Residential
5139008019	1928	Office Building	[Q]R5-4D-O	YES	171	0.91	Central City	High Density Residential
5139009008	1949	Parking Lot (Patron or Employee)	[Q]R5-4D-O	YES	19	0.10	Central City	High Density Residential
5139009009	1949	Parking Lot (Patron or Employee)	[Q]R5-4D-O	YES	28	0.15	Central City	High Density Residential
5139009010	1949	Parking Lot (Patron or Employee)	[Q]R5-4D-O	YES	28	0.15	Central City	High Density Residential
5139009012	1949	Parking Lot (Patron or Employee)	[Q]R5-4D-O	YES	56	0.29	Central City	High Density Residential
5139010001	1911	Wholesale and Manufacturing Outlet	[Q]R5-4D-O	YES	33	0.18	Central City	High Density Residential
5139010002	1911	Stores	[Q]R5-4D-O	YES	30	0.18	Central City	High Density Residential
5139010005	1917	Club Lodge or Hall or Fraternal Organization	[Q]R5-4D-O	YES	34	0.18	Central City	High Density Residential
5139010006	1914	Dance Hall	[Q]R5-4D-O	YES	69	0.36	Central City	High Density Residential
5139010007	1912	Stores	[Q]R5-4D-O	YES	34	0.18	Central City	High Density Residential
5139010008	1911	Stores	[Q]R5-4D-O	YES	32	0.18	Central City	High Density Residential
5139010010	1911	Auto Service Body and Fender Repair	[Q]R5-4D-O	YES	33	0.18	Central City	High Density Residential
5139010011	1911	Wholesale and Manufacturing Outlet	[Q]R5-4D-O	YES	33	0.18	Central City	High Density Residential
5139010012	1971	Parking Lot (Patron or Employee)	[Q]R5-4D-O	YES	11	0.06	Central City	High Density Residential
5139011001	1933	Parking Lot (Patron or Employee)	[Q]R5-4D-O	YES	21	0.11	Central City	High Density Residential
5139011002	1911	Restaurant Lounge Tavern	[Q]R5-4D-O	YES	21	0.11	Central City	High Density Residential
5139011009	1911	Store and Office Combination	[Q]R5-4D-O	YES	24	0.15	Central City	High Density Residential
5139011011	1911	Store and Office Combination	[Q]R5-4D-O	YES	68	0.37	Central City	High Density Residential
5139011012	1961	Restaurant Lounge Tavern	[Q]R5-4D-O	YES	58	0.31	Central City	High Density Residential
5139011014	1941	Parking Lot (Patron or Employee)	[Q]R5-4D-O	YES	64	0.33	Central City	High Density Residential
5139012001	1922	Stores	[Q]R5-4D-O	YES	62	0.34	Central City	High Density Residential
5139012002	1960	Parking Lot (Patron or Employee)	[Q]R5-4D-O	YES	33	0.17	Central City	High Density Residential
5139012004	1954	Parking Lot (Patron or Employee)	[Q]R5-4D-O	YES	29	0.15	Central City	High Density Residential
5139012007	1971	Parking Lot (Patron or Employee)	[Q]R5-4D-O	YES	33	0.18	Central City	High Density Residential
5139012008	1957	Parking Lot (Patron or Employee)	[Q]R5-4D-O	YES	33	0.18	Central City	High Density Residential
5139012010	1924	Warehouse Distributor (under 10000 sqft)	[Q]R5-4D-O	YES	33	0.18	Central City	High Density Residential
5139012013	1916	Auto Service Body and Fender Repair	[Q]R5-4D-O	YES	33	0.18	Central City	High Density Residential
5139013003	1964	Parking Lot (Patron or Employee)	[Q]R5-4D-O	YES	33	0.17	Central City	High Density Residential
5139013004	1964	Parking Lot (Patron or Employee)	[Q]R5-4D-O	YES	33	0.17	Central City	High Density Residential
5139013005	1971	Parking Lot (Patron or Employee)	[Q]R5-4D-O	YES	31	0.16	Central City	High Density Residential
5139013006	1908	Office Building	[Q]R5-4D-O	YES	31	0.17	Central City	High Density Residential
5139013008	1927	Restaurant Lounge Tavern	[Q]R5-4D-O	YES	62	0.33	Central City	High Density Residential
5139013012	1919	Stores	C2-4D-O	YES	70.8	0.29	Central City	Regional Center Commercial
5139013014	1925	Office Building	C2-4D-O	YES	128.4	0.52	Central City	Regional Center Commercial
5139013015	1972	Parking Lot (Patron or Employee)	[Q]R5-4D-O	YES	29	0.15	Central City	High Density Residential
5139013017	1938	Parking Lot (Patron or Employee)	[Q]R5-4D-O	YES	31	0.17	Central City	High Density Residential
5139013019	1926	Church	[Q]R5-4D-O	YES	64	0.34	Central City	High Density Residential
5139013021	1928	Restaurant Lounge Tavern	[Q]R5-4D-O	YES	29	0.15	Central City	High Density Residential
5139014004	1917	Stores	C2-4D-O	YES	39.6	0.25	Central City	Regional Center Commercial
5139014006	1959	Parking Lot (Patron or Employee)	C2-4D-O	YES	39	0.25	Central City	Regional Center Commercial



APN	Year Built	Current Use	Zone	30 du/ac (Y/N)	Net Units	Acres	CPA	General Plan Land Use Designation
5139014007	1959	Parking Lot (Patron or Employee)	C2-4D-0	YES	95.4	0.39	Central City	Regional Center Commercial
5139014008	1959	Parking Lot (Patron or Employee)	C2-4D-0	YES	44.4	0.18	Central City	Regional Center Commercial
5139014011	1925	Office Building	C2-4D-0	YES	47.4	0.20	Central City	Regional Center Commercial
5139015040	1979	Parking Lot (Commercial or Patron)	[Q]C5-2D-0	YES	33.6	0.98	Central City	Light Manufacturing
5139017001	1925	Office Building	C2-4D-0	YES	45	0.18	Central City	Regional Center Commercial
5139017002	1947	Parking Lot (Patron or Employee)	C2-4D-0	YES	31.2	0.13	Central City	Regional Center Commercial
5139017008	1935	Store and Office Combination	C2-4D-0	YES	32.4	0.13	Central City	Regional Center Commercial
5139017009	1948	Parking Lot (Patron or Employee)	C2-4D-0	YES	32.4	0.13	Central City	Regional Center Commercial
5139017014	1937	Parking Lot (Patron or Employee)	C2-4D-0	YES	48.6	0.20	Central City	Regional Center Commercial
5139017015	1921	Auto Service Body and Fender Repair	C2-4D-0	YES	48.6	0.20	Central City	Regional Center Commercial
5139017021	1921	Stores	C2-4D-0	YES	31.8	0.13	Central City	Regional Center Commercial
5139017022	1948	Parking Lot (Patron or Employee)	C2-4D-0	YES	31.8	0.13	Central City	Regional Center Commercial
5139017023	1948	Parking Lot (Patron or Employee)	C2-4D-0	YES	31.2	0.13	Central City	Regional Center Commercial
5139017024	1923	Light Manufacturing(Machine Shops/ Printing)	C2-4D-0	YES	45	0.18	Central City	Regional Center Commercial
5139017025	1956	Parking Structure (Patron or Employee)	C2-4D-0	YES	63.6	0.26	Central City	Regional Center Commercial
5139017027	1976	Light Manufacturing(Machine Shops/ Printing)	C2-4D-0	YES	64.8	0.26	Central City	Regional Center Commercial
5139017028	1913	Warehouse Distributor (under 10000 sqft)	C2-4D-0	YES	31.8	0.13	Central City	Regional Center Commercial
5139019022	1955	Light Manufacturing(Machine Shops/ Printing)	C2-4D-0	YES	142.2	0.63	Central City	Regional Center Commercial
5139019034	1948	Light Manufacturing(Machine Shops/ Printing)	C2-4D-0	YES	261.6	1.06	Central City	Regional Center Commercial
5139019035	1914	Light Manufacturing(Machine Shops/ Printing)	C2-4D-0	YES	237	0.96	Central City	Regional Center Commercial
5139019036	1974	Bank / Savings and Loan	C2-4D-0	YES	73.8	0.35	Central City	Regional Center Commercial
5139019038	1963	Office Building	C2-4D-0	YES	457.8	1.92	Central City	Regional Center Commercial
5139019900	1969	Office Building	C2-4D-0	YES	282	1.14	Central City	Regional Center Commercial
5139020006	1970	Restaurant Lounge Tavern	C2-4D-0	YES	50.4	0.21	Central City	Regional Center Commercial
5139020016	1963	Parking Lot (Patron or Employee)	[Q]R5-4D-0	YES	40	0.21	Central City	High Density Residential
5139020021	1965	Parking Structure (Patron or Employee)	C2-4D-0	YES	201.6	0.82	Central City	Regional Center Commercial
5139020022	1914	Parking Lot (Patron or Employee)	C2-4D-0	YES	77.4	0.41	Central City	Regional Center Commercial
5139020024	1966	Parking Lot (Patron or Employee)	[Q]R5-4D-0	YES	280	1.49	Central City	High Density Residential
5139021001	1953	Light Manufacturing(Machine Shops/ Printing)	[Q]R5-4D-0	YES	68	0.35	Central City	High Density Residential
5139021003	1948	Parking Lot (Patron or Employee)	[Q]R5-4D-0	YES	34	0.18	Central City	High Density Residential
5139021020	1908	Stores	[Q]R5-4D-0	YES	33	0.18	Central City	High Density Residential
5139021021	1908	Stores	[Q]R5-4D-0	YES	33	0.18	Central City	High Density Residential
5139022001	1920	Light Manufacturing	[Q]R5-4D-0	YES	68	0.36	Central City	High Density Residential
5139022002	1919	Light Manufacturing(Machine Shops/ Printing)	[Q]R5-4D-0	YES	48	0.25	Central City	High Density Residential
5139022003	1918	Light Manufacturing(Machine Shops/ Printing)	[Q]R5-4D-0	YES	41	0.21	Central City	High Density Residential
5139022004	1918	Light Manufacturing(Machine Shops/ Printing)	[Q]R5-4D-0	YES	34	0.18	Central City	High Density Residential
5139022008	1931	Light Manufacturing	[Q]R5-4D-0	YES	66	0.35	Central City	High Density Residential
5139022009	1959	Parking Lot (Patron or Employee)	[Q]R5-4D-0	YES	45	0.24	Central City	High Density Residential
5139022010	1919	Stores	[Q]R5-4D-0	YES	46	0.24	Central City	High Density Residential
5139022011	1926	Light Manufacturing(Machine Shops/ Printing)	[Q]R5-4D-0	YES	40	0.21	Central City	High Density Residential
5139022012	1938	Parking Lot (Patron or Employee)	[Q]R5-4D-0	YES	22	0.11	Central City	High Density Residential
5139022014	1971	Parking Lot (Patron or Employee)	[Q]R5-4D-0	YES	53	0.28	Central City	High Density Residential
5139022015	1919	Light Manufacturing(Machine Shops/ Printing)	[Q]R5-4D-0	YES	42	0.22	Central City	High Density Residential
5139022016	1918	Light Manufacturing(Machine Shops/ Printing)	[Q]R5-4D-0	YES	86	0.45	Central City	High Density Residential
5139023009	1910	Office Building	C2-4D-0	YES	42.6	0.17	Central City	Regional Center Commercial
5139023010	1922	Office Building	C2-4D-0	YES	42	0.18	Central City	Regional Center Commercial
5139023020	1908	Stores	[Q]R5-4D-0	YES	47	0.25	Central City	High Density Residential
5139023904	1971	Parking Lot (Patron or Employee)	C2-4D-0	YES	42.6	0.17	Central City	Regional Center Commercial
5139023906	1971	Parking Lot (Patron or Employee)	C2-4D-0	YES	42.6	0.17	Central City	Regional Center Commercial
5139023913	1969	Parking Lot (Patron or Employee)	[Q]R5-4D-0	YES	34	0.18	Central City	High Density Residential
5139024003	1922	Light Manufacturing(Machine Shops/ Printing)	C2-4D-0	YES	41.4	0.20	Central City	Regional Center Commercial
5139024007	1912	Light Manufacturing(Machine Shops/ Printing)	C2-4D-0	YES	170.4	0.70	Central City	Regional Center Commercial
5139024013	1921	Light Manufacturing(Machine Shops/ Printing)	C2-4D-0	YES	85.2	0.35	Central City	Regional Center Commercial
5139024014	1964	Parking Structure (Patron or Employee)	C2-4D-0	YES	124.2	0.50	Central City	Regional Center Commercial
5139024015	1957	Parking Lot (Patron or Employee)	C2-4D-0	YES	65.4	0.43	Central City	Regional Center Commercial
5139024016	1968	Parking Lot (Patron or Employee)	C2-4D-0	YES	170.4	0.69	Central City	Regional Center Commercial
5139026003	1906	Store and Office Combination	C2-4D-0	YES	60	0.27	Central City	Regional Center Commercial
5139026005	1907	Light Manufacturing(Machine Shops/ Printing)	C2-4D-0	YES	55.2	0.28	Central City	Regional Center Commercial
5139026006	1948	Parking Lot (Patron or Employee)	C2-4D-0	YES	37.2	0.16	Central City	Regional Center Commercial
5139026008	1925	Stores	C2-4D-0	YES	40.8	0.18	Central City	Regional Center Commercial
5139026011	1964	Service Station (Full Service)	C2-4D-0	YES	244.2	1.10	Central City	Regional Center Commercial
5144018020	1973	Parking Lot (Patron or Employee)	[Q]R5-4D	YES	96	0.52	Central City	Commercial
5144018022	1973	Parking Lot (Patron or Employee)	[Q]R5-4D	YES	13	0.07	Central City	High Density Residential
5144018023	1973	Parking Lot (Patron or Employee)	[Q]R5-4D	YES	19	0.10	Central City	High Density Residential
5144018024	1973	Parking Lot (Patron or Employee)	[Q]R5-4D	YES	7	0.06	Central City	High Density Residential
5144018025	1973	Parking Lot (Patron or Employee)	[Q]R5-4D	YES	14	0.08	Central City	High Density Residential
5144018034	1926	Bank, Savings and Loan	[Q]R5-4D	YES	96	0.50	Central City	Commercial
5144018035	1973	Parking Lot (Patron or Employee)	[Q]R5-4D	YES	55	0.29	Central City	Commercial
5144018036	1973	Parking Lot (Patron or Employee)	[Q]R5-4D	YES	46	0.24	Central City	Commercial

APN	Year Built	Current Use	Zone	30 du/ac (Y/N)	Net Units	Acres	CPA	General Plan Land Use Designation
5144019007	1916	Parking Lot (Commercial)	[Q]R5-4D	YES	42	0.22	Central City	High Density Residential
5144019010	1941	Parking Lot (Patron or Employee)	[Q]R5-4D	YES	31	0.16	Central City	High Density Residential
5144019011	1940	Parking Lot (Patron or Employee)	[Q]R5-4D	YES	30	0.16	Central City	Regional Center Commercial
5144019012	1940	Parking Lot (Patron or Employee)	[Q]R5-4D	YES	42	0.22	Central City	High Density Residential
5144019013	1940	Parking Lot (Patron or Employee)	[Q]R5-4D	YES	42	0.22	Central City	High Density Residential
5144019014	1940	Parking Lot (Patron or Employee)	[Q]R5-4D	YES	27	0.14	Central City	High Density Residential
5144019021	1938	Parking Lot (Patron or Employee)	[Q]R5-4D	YES	69	0.36	Central City	High Density Residential
5144019022	1959	Parking Lot (Patron or Employee)	[Q]R5-4D	YES	79	0.42	Central City	High Density Residential
5144020020	1950	Parking Lot (Patron or Employee)	[Q]C4-4D	YES	27	0.25	Central City	Regional Center Commercial
5145001001	1915	Stores	[Q]C5-2D	YES	5.4	0.11	Central City	Light Manufacturing
5145001003	1904	Retail Warehouse Combination	[Q]C5-2D	YES	15.6	0.28	Central City	Light Manufacturing
5145001007	1901	Department Stores	[Q]C5-2D	YES	21.6	0.38	Central City	Light Manufacturing
5145001008	1950	Parking Lot (Patron or Employee)	[Q]C5-2D	YES	12	0.21	Central City	Light Manufacturing
5145001009	1950	Parking Lot (Patron or Employee)	[Q]C5-2D	YES	9.6	0.17	Central City	Light Manufacturing
5145001010	1940	Parking Lot (Patron or Employee)	[Q]C5-2D	YES	13.2	0.23	Central City	Light Manufacturing
5145001011	1940	Parking Lot (Patron or Employee)	[Q]C5-2D	YES	15.6	0.27	Central City	Light Manufacturing
5145015002	1914	Restaurant Lounge Tavern	[Q]C5-4D	YES	3	0.05	Central City	Light Manufacturing
5145015003	1904	Store and Office Combination	[Q]C5-4D	YES	3.6	0.07	Central City	Light Manufacturing
5145015004	1945	Parking Lot (Patron or Employee)	[Q]C5-4D	YES	7.8	0.14	Central City	Light Manufacturing
5145015011	1956	Parking Lot (Patron or Employee)	[Q]C5-4D	YES	14.4	0.25	Central City	Light Manufacturing
5145015013	1906	Light Manufacturing(Machine Shops/ Printing)	[Q]C5-4D	YES	16.2	0.28	Central City	Light Manufacturing
5148001001	1960	Parking Lot (Patron or Employee)	[Q]C4-2D	YES	28.2	0.26	Central City	Community Commercial
5148001002	1960	Parking Lot (Patron or Employee)	[Q]C4-2D	YES	81.6	0.71	Central City	Community Commercial
5148001003	1955	Parking Lot (Commercial)	[Q]C4-2D	YES	25.2	0.22	Central City	Community Commercial
5148001004	1966	Parking Lot (Commercial)	[Q]C4-2D	YES	16.8	0.15	Central City	Community Commercial
5148001006	1913	Office Building	[Q]C4-2D	YES	17.4	0.15	Central City	Community Commercial
5148001008	1948	Parking Lot (Patron or Employee)	[Q]C4-2D	YES	45.6	0.40	Central City	Community Commercial
5148001009	1920	Stores	[Q]C4-2D	YES	12.6	0.11	Central City	Community Commercial
5148001011	1936	Parking Lot (Patron or Employee)	[Q]C4-2D	YES	23.4	0.21	Central City	Community Commercial
5148002010	1922	Light Manufacturing(Machine Shops/ Printing)	C2-2D-0	YES	14.4	0.13	Central City	Community Commercial
5148002019	1971	Home for the Aged and Others	C2-2D-0	YES	27.6	0.25	Central City	Community Commercial
5148002023	1971	Stores	C2-2D-0	YES	13.8	0.37	Central City	Community Commercial
5148004001	1916	Warehousing, Distribution, Storage	C2-2D-0	YES	13.8	0.12	Central City	Community Commercial
5148004002	1917	Warehouse Distributor (10000 to 24999 sqft)	C2-2D-0	YES	13.2	0.12	Central City	Community Commercial
5148004004	1916	Warehousing, Distribution, Storage	C2-2D-0	YES	18	0.16	Central City	Community Commercial
5148004006	1916	Warehousing, Distribution, Storage	C2-2D-0	YES	21	0.18	Central City	Community Commercial
5148004012	1911	Light Manufacturing(Machine Shops/ Printing)	C2-2D-0	YES	15	0.13	Central City	Community Commercial
5148004015	1923	Store and Office Combination	C2-2D-0	YES	21.6	0.19	Central City	Community Commercial
5148008002	1950	Parking Lot (Patron or Employee)	[Q]C4-2D	YES	42.6	0.39	Central City	Community Commercial
5148008007	1906	Hotel, Motel	[Q]C4-2D	YES	15	0.13	Central City	Community Commercial
5148008010	1940	Light Manufacturing	[Q]C4-2D	YES	18	0.16	Central City	Community Commercial
5148009001	1921	Warehousing, Distribution, Storage	[Q]C4-2D	YES	7.8	0.07	Central City	Community Commercial
5148009004	1887	Home for the Aged or Other	[Q]C4-2D	YES	6.6	0.08	Central City	Community Commercial
5148009005	1901	Warehousing, Distribution, Storage	[Q]C4-2D	YES	7.8	0.10	Central City	Community Commercial
5148009006	1898	Home for the Aged and Others	[Q]C4-2D	YES	12	0.13	Central City	Community Commercial
5148009007	1893	Warehousing, Distribution, Storage	[Q]C4-2D	YES	13.2	0.11	Central City	Community Commercial
5148009009	1901	Stores	[Q]C4-2D	YES	14.4	0.13	Central City	Community Commercial
5148009012	1914	Movie Theater (Indoor)	[Q]C4-2D	YES	21.6	0.19	Central City	Community Commercial
5148009013	1910	Stores	[Q]C4-2D	YES	36.6	0.33	Central City	Community Commercial
5148009014	1912	Light Manufacturing(Machine Shops/ Printing)	[Q]C4-2D	YES	16.2	0.17	Central City	Community Commercial
5148010001	1898	Stores	[Q]R5-2D	YES	10	0.10	Central City	High Medium Residential
5148010011	1919	Stores	[Q]R5-2D	YES	18	0.20	Central City	High Medium Residential
5148010026	1919	Stores	[Q]R5-2D	YES	10	0.11	Central City	High Medium Residential
5148010033	1906	Hotel, Motel	[Q]R5-2D	YES	7	0.11	Central City	High Medium Residential
5148011003	1911	Stores	[Q]R5-2D	YES	13	0.14	Central City	High Medium Residential
5148011004	1955	Parking Lot (Patron or Employee)	[Q]R5-2D	YES	8	0.09	Central City	High Medium Residential
5148011005	1955	Parking Lot (Patron or Employee)	[Q]R5-2D	YES	8	0.09	Central City	High Medium Residential
5148011017	1972	Parking Lot (Commercial)	[Q]R5-2D	YES	9	0.09	Central City	High Medium Residential
5148011018	1946	Light Manufacturing	[Q]R5-2D	YES	42	0.44	Central City	High Medium Residential
5148012003	1955	Parking Lot (Patron or Employee)	[Q]R5-2D	YES	5	0.05	Central City	High Medium Residential
5148013003	1921	Light Manufacturing	[Q]R5-2D	YES	61	0.64	Central City	High Medium Residential
5148013004	1911	Light Manufacturing(Machine Shops/ Printing)	[Q]R5-2D	YES	45	0.50	Central City	High Medium Residential
5148014011	1955	Parking Lot (Patron or Employee)	[Q]R5-2D	YES	11	0.11	Central City	High Medium Residential
5148015001	1910	Store and Office Combination	[Q]R5-2D	YES	22	0.23	Central City	High Medium Residential
5148017003	1892	Light Manufacturing	[Q]R5-2D	YES	10	0.11	Central City	High Medium Residential
5148017005	1916	Warehousing, Distribution, Storage	[Q]R5-2D	YES	19	0.20	Central City	High Medium Residential
5148018005	1946	Parking Lot (Patron or Employee)	[Q]R5-2D	YES	17	0.18	Central City	High Medium Residential
5148018006	1973	Parking Lot (Patron or Employee)	[Q]R5-2D	YES	16	0.17	Central City	High Medium Residential
5148018007	1904	Warehousing, Distribution, Storage	[Q]R5-2D	YES	14	0.15	Central City	High Medium Residential

APN	Year Built	Current Use	Zone	30 du/ac (Y/N)	Net Units	Acres	CPA	General Plan Land Use Designation
5148018015	1924	Warehouse Distributor (10000 to 24999 sqft)	[Q]R5-2D	YES	30	0.34	Central City	High Medium Residential
5148023011	1947	Parking Lot (Commercial)	[Q]R5-2D	YES	16	0.20	Central City	High Medium Residential
5148023012	1946	Parking Lot (Patron or Employee)	[Q]R5-2D	YES	16	0.18	Central City	High Medium Residential
5148023013	1946	Parking Lot (Patron or Employee)	[Q]R5-2D	YES	5	0.05	Central City	Public Facilities
5148023014	1946	Parking Lot (Patron or Employee)	[Q]R5-2D	YES	7	0.07	Central City	High Medium Residential
5148023016	1946	Parking Lot (Patron or Employee)	[Q]R5-2D	YES	16	0.16	Central City	Public Facilities
5148023017	1960	Auto Service Body and Fender Repair	[Q]R5-2D	YES	9	0.12	Central City	High Medium Residential
5148023018	1922	Light Manufacturing(Machine Shops/ Printing)	[Q]R5-2D	YES	32	0.34	Central City	High Medium Residential
5148023019	1963	Industrial Use Parking Lot	[Q]R5-2D	YES	18	0.18	Central City	High Medium Residential
5148024001	1935	Warehouse Distributor (under 10000 sqft)	[Q]R5-2D	YES	33	0.34	Central City	High Medium Residential
5148024002	1907	Wholesale and Manufacturing Outlet	[Q]R5-2D	YES	24	0.25	Central City	High Medium Residential
5148024011	1970	Parking Lot (Commercial)	[Q]R5-2D	YES	7	0.08	Central City	High Medium Residential
5148024013	1948	Parking Lot (Commercial)	[Q]R5-2D	YES	8	0.09	Central City	High Medium Residential
5148024018	1979	Home for the Aged or Other	[Q]R5-2D	YES	8	0.09	Central City	High Medium Residential
5148024019	1921	Light Manufacturing(Machine Shops/ Printing)	[Q]R5-2D	YES	7	0.08	Central City	High Medium Residential
5148024020	1920	Light Manufacturing(Machine Shops/ Printing)	[Q]R5-2D	YES	19	0.20	Central City	High Medium Residential
5148024021	1951	Warehousing, Distribution, Storage	[Q]R5-2D	YES	11	0.11	Central City	High Medium Residential
5148024026	1979	Warehouse Distributor (10000 to 24999 sqft)	[Q]R5-2D	YES	34	0.45	Central City	High Medium Residential
5148025010	1907	Light Manufacturing(Machine Shops/ Printing)	[Q]R5-2D	YES	10	0.10	Central City	High Medium Residential
5148025013	1943	Parking Lot (Commercial)	[Q]R5-2D	YES	9	0.10	Central City	High Medium Residential
5148025020	1946	Parking Lot (Commercial)	[Q]R5-2D	YES	53	0.56	Central City	High Medium Residential
5148025023	1978	Home for the Aged or Other	[Q]R5-2D	YES	56	0.64	Central City	High Medium Residential
5148025900	1956	Parking Lot (Commercial)	[Q]R5-2D	YES	10	0.11	Central City	High Medium Residential
5148025901	1911	Light Manufacturing	[Q]R5-2D	YES	22	0.23	Central City	High Medium Residential
5149006001	1905	Stores	[Q]C4-4D	YES	49.2	0.43	Central City	Regional Center Commercial
5149007001	1937	Parking Lot (Patron or Employee)	[Q]C4-4D	YES	32.4	0.28	Central City	Regional Center Commercial
5149007007	1963	Parking Lot (Patron or Employee)	[Q]C4-4D	YES	39.6	0.35	Central City	Regional Center Commercial
5149008001	1959	Parking Lot (Patron or Employee)	[Q]C4-4D	YES	26.4	0.23	Central City	Regional Center Commercial
5149008008	1898	Stores	[Q]C4-4D	YES	28.8	0.26	Central City	Regional Center Commercial
5149008009	1914	Store with Air Conditioning	[Q]C4-4D	YES	26.4	0.23	Central City	Regional Center Commercial
5149019010	1907	Stores	[Q]C4-4D	YES	22.2	0.19	Central City	Regional Center Commercial
5149019017	1977	Stores	[Q]C4-4D	YES	17.4	0.15	Central City	Regional Center Commercial
5149019019	1910	Store and Office Combination	[Q]C4-4D	YES	17.4	0.15	Central City	Regional Center Commercial
5149019028	1959	Parking Lot (Patron or Employee)	[Q]C4-4D	YES	3.6	0.03	Central City	Regional Center Commercial
5149019029	1922	Office Building	[Q]C4-4D	YES	58.2	0.55	Central City	Regional Center Commercial
5149019030	1905	Store with Air Conditioning	[Q]C4-4D	YES	22.2	0.19	Central City	Regional Center Commercial
5149019031	1959	Parking Lot (Patron or Employee)	[Q]C4-4D	YES	3	0.02	Central City	Regional Center Commercial
5149019032	1912	Office Building	[Q]C4-4D	YES	26.4	0.26	Central City	Regional Center Commercial
5149020001	1951	Parking Lot (Patron or Employee)	[Q]C4-4D	YES	47.4	0.43	Central City	Regional Center Commercial
5149020010	1904	Office Building	[Q]C4-4D	YES	65.4	0.60	Central City	Regional Center Commercial
5149022006	1954	Parking Lot (Patron or Employee)	[Q]C4-4D	YES	49.8	0.44	Central City	Regional Center Commercial
5149022008	1964	Office Building	[Q]C4-4D	YES	49.8	0.44	Central City	Regional Center Commercial
5149022010	1961	Office Building	[Q]C4-4D	YES	16.8	0.15	Central City	Regional Center Commercial
5149022012	1961	Office Building	[Q]C4-4D	YES	24	0.21	Central City	Regional Center Commercial
5149023005	1950	Parking Lot (Patron or Employee)	[Q]C4-4D	YES	10.2	0.09	Central City	Regional Center Commercial
5149023007	1906	Office Building	[Q]C4-4D	YES	25.2	0.22	Central City	Regional Center Commercial
5149023008	1944	Parking Lot (Patron or Employee)	[Q]C4-4D	YES	24.6	0.22	Central City	Regional Center Commercial
5149024001	1914	Office Building	[Q]C4-4D	YES	45	0.40	Central City	Regional Center Commercial
5149024004	1956	Parking Lot (Patron or Employee)	[Q]C4-4D	YES	48.6	0.43	Central City	Regional Center Commercial
5149024005	1926	Office Building	[Q]C4-4D	YES	33.6	0.29	Central City	Regional Center Commercial
5149024006	1908	Stores	[Q]C4-4D	YES	10.2	0.09	Central City	Regional Center Commercial
5149024008	1907	Store and Office Combination	[Q]C4-4D	YES	25.2	0.22	Central City	Regional Center Commercial
5149024016	1928	Office Building	[Q]C4-4D	YES	129.6	1.14	Central City	Regional Center Commercial
5149024018	1967	Parking Lot (Patron or Employee)	[Q]C4-4D	YES	16.2	0.16	Central City	Regional Center Commercial
5161012004	1908	Stores	[Q]C2-4D	YES	4.8	0.04	Central City	Community Commercial
5161012006	1933	Store and Office Combination	[Q]C4-2D	YES	15	0.13	Central City	Community Commercial
5161012011	1905	Restaurant, Cocktail Lounge, Coffee Shop	[Q]C4-2D	YES	15	0.13	Central City	Community Commercial
5161012012	1914	Store and Office Residential Combination	[Q]C4-2D	YES	15	0.13	Central City	Community Commercial
5161016008	1910	Stores	[Q]C2-4D	YES	9	0.08	Central City	Regional Center Commercial
5161016009	1910	Stores	[Q]C2-4D	YES	8.4	0.07	Central City	Regional Center Commercial
5161016010	1908	Bank / Savings and Loan	[Q]C2-4D	YES	15.6	0.14	Central City	Regional Center Commercial
5161016011	1961	Stores	[Q]C2-4D	YES	3	0.06	Central City	Regional Center Commercial
5161016014	1967	Office Building	[Q]C2-4D	YES	71.4	0.64	Central City	Regional Center Commercial
5161016019	1978	Hotel (50+ Rooms)	[Q]C4-4D	YES	136.2	1.19	Central City	Regional Center Commercial
5161016020	1977	Parking Lot (Patron or Employee)	[Q]C4-4D	YES	21	0.18	Central City	Regional Center Commercial
5161016021	1977	Parking Lot (Patron or Employee)	[Q]C4-4D	YES	6.6	0.06	Central City	Regional Center Commercial
5161017002	1964	Bank / Savings and Loan	[Q]C2-4D-O	YES	8.4	0.09	Central City	Regional Center Commercial
5161017009	1965	Office Building	[Q]C2-4D-O	YES	26.4	0.25	Central City	Regional Center Commercial
5161017011	1963	Stores	[Q]C2-4D-O	YES	6.6	0.06	Central City	Regional Center Commercial

APN	Year Built	Current Use	Zone	30 du/ac (Y/N)	Net Units	Acres	CPA	General Plan Land Use Designation
5161017012	1938	Stores	[Q]C2-4D-O	YES	4.8	0.04	Central City	Regional Center Commercial
5161017019	1940	Church	[Q]C2-4D-O	YES	43.2	0.38	Central City	Regional Center Commercial
5161017021	1978	Shopping Center (Neighborhood)	[Q]C2-4D-O	YES	16.8	0.15	Central City	Regional Center Commercial
5161017022	1978	Shopping Center (Neighborhood)	[Q]C2-4D-O	YES	33.6	0.30	Central City	Regional Center Commercial
5161017023	1978	Office Building	[Q]C2-4D-O	YES	23.4	0.21	Central City	Regional Center Commercial
5161017033	1979	Shopping Center (Neighborhood)	[Q]C2-4D-O	YES	163.8	1.44	Central City	Regional Center Commercial
5161018021	1897	Residential Vacant Land	[Q]C2-3D-O	YES	57.6	0.51	Central City	Regional Center Commercial
5161020005	1975	Hotel (50+ Rooms)	R5-4D-O	YES	396	1.82	Central City	Regional Center Commercial
5161020010	1976	Church	R5-4D-O	YES	231	1.06	Central City	Regional Center Commercial
5161020015	1976	Church	R5-4D-O	YES	235	1.12	Central City	Regional Center Commercial
5161020019	1978	Club Lodge or Hall or Fraternal Organization	[Q]C2-4D-O	YES	19.2	0.17	Central City	Regional Center Commercial
5161022002	1970	Store and Office Combination	[Q]C2-4D-O	YES	8.4	0.07	Central City	Regional Center Commercial
5161022003	1896	Stores	[Q]C2-4D-O	YES	7.2	0.07	Central City	Regional Center Commercial
5161022011	1967	Store with Air Conditioning	[Q]C2-4D-O	YES	17.4	0.16	Central City	Regional Center Commercial
5161022012	1970	Store and Office Combination	[Q]C2-4D-O	YES	19.2	0.20	Central City	Regional Center Commercial
5161022022	1978	Store and Office Residential Combination	[Q]C2-4D-O	YES	12.6	0.11	Central City	Regional Center Commercial
5161023003	1956	Parking Lot (Patron or Employee)	[Q]C2-4D-O	YES	13.2	0.12	Central City	Commercial
5161023007	1973	Parking Lot (Patron or Employee)	[Q]C2-4D-O	YES	25.2	0.22	Central City	Commercial
5161024004	1905	Parking Lot (Patron or Employee)	[Q]C2-4D-O	YES	36.6	0.32	Central City	Commercial
5161024005	1905	Light Manufacturing(Machine Shops/ Printing)	[Q]C2-4D-O	YES	27	0.24	Central City	Commercial
5161025002	1907	Office Building	[Q]C2-4D-O	YES	15	0.13	Central City	Regional Center Commercial
5161025003	1907	Light Manufacturing(Machine Shops/ Printing)	[Q]C2-4D-O	YES	17.4	0.15	Central City	Regional Center Commercial
5161025004	1921	Store and Office Combination	[Q]C2-4D-O	YES	20.4	0.18	Central City	Regional Center Commercial
5161026001	1910	Stores	[Q]C4-4D	YES	10.8	0.09	Central City	Regional Center Commercial
5161026002	1961	Parking Lot (Patron or Employee)	[Q]C4-4D	YES	6.6	0.06	Central City	Regional Center Commercial
5161026005	1956	Commercial (Vacant Land)	[Q]C2-4D	YES	8.4	0.08	Central City	Regional Center Commercial
5161026008	1909	Light Manufacturing(Machine Shops/ Printing)	[Q]C2-4D	YES	33	0.29	Central City	Regional Center Commercial
5163002023	1913	Store combination (with office or residential)	CM-1	No	2.4	0.53	Central City North	Commercial Manufacturing
5163003001	1909	Store combination (with office or residential)	CM-1	No	1.1	0.24	Central City North	Commercial Manufacturing
5163003023	1990	Office Building	CM-1	No	0.7	0.16	Central City North	Commercial Manufacturing
5163004007	1926	Artist in residence	CM-1	No	2.3	0.51	Central City North	Commercial Manufacturing
5163004011	0	VACANT LAND	CM-1	No	0.8	0.17	Central City North	Commercial Manufacturing
5173001017	1971	Parking lot (Commercial use properties)	CM-1	No	2.8	0.62	Central City North	Commercial Manufacturing
5173001900	0	Government Owned Property (OPEN)	CM-1	No	4.1	0.89	Central City North	Commercial Manufacturing
5173001901	0	Service station	CM-1	No	2.4	0.53	Central City North	Commercial Manufacturing
5173001904	0	Parking lot (industrial use)	CM-1	No	1.3	0.29	Central City North	Commercial Manufacturing
5173001905	1946	Light manufacturing	CM-1	No	1.3	0.30	Central City North	Commercial Manufacturing
5173002003	1992	Lots - commercial parking	CM-1	No	0.9	0.20	Central City North	Commercial Manufacturing
5173002009	1992	Lots - commercial parking	CM-1	No	0.9	0.21	Central City North	Commercial Manufacturing
5173002901	0	Lots - patron or employee	CM-1	No	7	1.53	Central City North	Commercial Manufacturing
5173003001	1926	Wholesale and manufacturing outlet	CM-1	No	0.7	0.16	Central City North	Commercial Manufacturing
5173003002	1955	Warehousing, distribution under 10,000 sq. ft.	CM-1	No	1.4	0.32	Central City North	Commercial Manufacturing
5173003010	1963	Warehousing, distribution 25,000-50,000 sq. ft.	CM-1	No	5.1	1.11	Central City North	Commercial Manufacturing
5173003900	0	Lots - patron or employee	CM-1	No	0.7	0.17	Central City North	Commercial Manufacturing
5173004015	1962	Light manufacturing	CM-1	No	2.2	0.48	Central City North	Commercial Manufacturing
5173004903	0	Lots - patron or employee	CM-1	No	1.5	0.34	Central City North	Commercial Manufacturing
5173010008	1960	Lots - patron or employee	C2-1	No	0.7	0.16	Central City North	Community Commercial
5173010009	0	VACANT LAND	C2-1	No	2.2	0.48	Central City North	Community Commercial
5173010011	0	Lots - patron or employee	C2-1	No	1.4	0.32	Central City North	Community Commercial
5173010902	0	Lots - patron or employee	C2-1	No	0.7	0.16	Central City North	Community Commercial
5173010903	1955	Light manufacturing	C2-1	No	1.4	0.32	Central City North	Community Commercial
5173010904	0	VACANT LAND	C2-1	No	0.7	0.16	Central City North	Community Commercial
5173010905	1947	Light manufacturing	C2-1	No	0.7	0.16	Central City North	Community Commercial
5173012033	1969	Churches	C2-1	No	0.7	0.16	Central City North	Community Commercial
5406018001	0	Double, duplex, or two units	RD1.5-1	No	7	0.25	Central City North	Low Medium II Residential
5406021010	1909	Commercial	R3-1	YES	7	0.16	Central City North	Medium Residential
5406021019	1940	Commercial	R3-1	YES	8	0.17	Central City North	Medium Residential
5406021029	1950	Double, duplex, or two units	R3-1	YES	6	0.16	Central City North	Medium Residential
5406022024	1905	Commercial	RD1.5-1	No	5	0.23	Central City North	Low Medium II Residential
5406023002	0	Four units (any combination)	R3-1-O	YES	37	0.69	Central City North	Medium Residential
5406023003	0	VACANT LAND	R3-1-O	YES	111	2.04	Central City North	High Medium Residential
5406024001	1976	Lots - patron or employee	RD2-1-O	No	5	0.27	Central City North	Low Medium II Residential
5406024010	0	Lots - patron or employee	R3-1-O	YES	38	0.71	Central City North	Medium Residential
5406024011	0	Lots - patron or employee	R3-1-O	YES	87	1.61	Central City North	Medium Residential
5406024012	0	Four units (any combination)	R3-1-O	YES	31	0.58	Central City North	Medium Residential
5406024016	1968	Hospitals	RD2-1-O	No	41	1.93	Central City North	Low Medium II Residential
5406025001	1929	Commercial	R4-1	YES	11	0.11	Central City North	High Medium Residential
5406025002	1925	Commercial	R4-1	YES	5	0.06	Central City North	High Medium Residential
5406025005	1911	Three units (any combination)	R4-1	YES	13	0.15	Central City North	High Medium Residential

APN	Year Built	Current Use	Zone	30 du/ac (Y/N)	Net Units	Acres	CPA	General Plan Land Use Designation
5406025018	1951	Commercial	R4-1	YES	16	0.16	Central City North	High Medium Residential
5406025019	1947	Commercial	R4-1	YES	15	0.15	Central City North	High Medium Residential
5406026005	1910	Commercial	R3-1	YES	7	0.16	Central City North	Medium Residential
5406026006	1910	Commercial	R3-1	YES	7	0.16	Central City North	Medium Residential
5406026007	0	Four units (any combination)	R3-1	YES	8	0.16	Central City North	Medium Residential
5406026011	1904	Commercial	R3-1	YES	7	0.16	Central City North	Medium Residential
5406026020	1907	Commercial	R3-1	YES	7	0.16	Central City North	Medium Residential
5406026021	1905	Double, duplex, or two units	R3-1	YES	7	0.16	Central City North	Medium Residential
5406027002	1921	Commercial	R3-1	YES	7	0.16	Central City North	Medium Residential
5406027005	1924	Double, duplex, or two units	R3-1	YES	6	0.16	Central City North	Medium Residential
5406027009	1925	Commercial	R3-1	YES	7	0.16	Central City North	Medium Residential
5406027016	1958	Commercial	R3-1	YES	7	0.16	Central City North	Medium Residential
5406027017	1951	Commercial	R3-1	YES	7	0.16	Central City North	Medium Residential
5406027018	1939	Commercial	R3-1	YES	7	0.16	Central City North	Medium Residential
5406027019	1938	Commercial	R3-1	YES	7	0.16	Central City North	Medium Residential
5406027023	1937	Commercial	R3-1	YES	7	0.16	Central City North	Medium Residential
5406027900	0	VACANT LAND	C1-1	No	0.5	0.12	Central City North	General Commercial
5406028012	1917	Double, duplex, or two units	R4-1	YES	13	0.14	Central City North	High Medium Residential
5406028087	1948	Wholesale and manufacturing outlet	R4-1	YES	112	1.03	Central City North	High Medium Residential
5406028090	1970	Commercial	R4-1	YES	33	0.32	Central City North	High Medium Residential
5406029007	0	Commercial	R4-1	YES	7	0.08	Central City North	General Commercial
5406029009	1927	Store and residential combination	C1-1	No	1.3	0.35	Central City North	General Commercial
5406029013	0	VACANT LAND	R4-1	YES	8	0.08	Central City North	General Commercial
5406030904	1961	Lots - patron or employee	C1-1	No	6.9	1.50	Central City North	General Commercial
5407005007	1908	Double, duplex, or two units	R4-1	YES	12	0.13	Central City North	High Medium Residential
5407005008	0	Commercial	R4-1	YES	13	0.13	Central City North	High Medium Residential
5407005010	0	Commercial	R4-1	YES	13	0.13	Central City North	High Medium Residential
5407005019	0	Commercial	R4-1	YES	6	0.07	Central City North	High Medium Residential
5407005020	0	Commercial	R4-1	YES	6	0.07	Central City North	High Medium Residential
5407006009	1903	Commercial	R4-1	YES	16	0.16	Central City North	High Medium Residential
5407006017	1927	Three units (any combination)	R4-1	YES	20	0.22	Central City North	High Medium Residential
5407006018	0	Commercial	R4-1	YES	22	0.21	Central City North	High Medium Residential
5407007001	0	Commercial	R4-1	YES	11	0.12	Central City North	High Medium Residential
5407007002	1914	Commercial	R4-1	YES	10	0.11	Central City North	High Medium Residential
5407007004	0	VACANT LAND	R4-1	YES	10	0.10	Central City North	High Medium Residential
5407007006	0	VACANT LAND	R4-1	YES	11	0.10	Central City North	High Medium Residential
5407007007	0	VACANT LAND	R4-1	YES	8	0.08	Central City North	High Medium Residential
5407007011	1961	Three units (any combination)	R4-1	YES	9	0.12	Central City North	High Medium Residential
5407007018	0	Commercial	R4-1	YES	11	0.11	Central City North	High Medium Residential
5407007020	0	Commercial	R4-1	YES	11	0.11	Central City North	High Medium Residential
5407007032	0	Double, duplex, or two units	R4-1	YES	11	0.12	Central City North	High Medium Residential
5407007035	1967	Four units (any combination)	R4-1	YES	12	0.15	Central City North	High Medium Residential
5407008001	1956	Loft type buildings	R4-1	YES	12	0.13	Central City North	High Medium Residential
5407008002	1959	Double, duplex, or two units	R4-1	YES	13	0.14	Central City North	High Medium Residential
5407009002	1966	Double, duplex, or two units	R4-1	YES	7	0.09	Central City North	High Medium Residential
5407009013	0	VACANT LAND	R4-1	YES	13	0.13	Central City North	High Medium Residential
5407009015	0	VACANT LAND	R4-1	YES	6	0.06	Central City North	High Medium Residential
5407009016	1922	Store	R4-1	YES	7	0.08	Central City North	High Medium Residential
5407010002	0	Double, duplex, or two units	R4-1	YES	9	0.11	Central City North	High Medium Residential
5407010003	0	Double, duplex, or two units	R4-1	YES	9	0.11	Central City North	High Medium Residential
5407011002	1923	Commercial	R4-1	YES	10	0.11	Central City North	High Medium Residential
5407011003	0	Commercial	R4-1	YES	10	0.10	Central City North	High Medium Residential
5407011005	1916	Commercial	R4-1	YES	9	0.10	Central City North	High Medium Residential
5407011007	0	Double, duplex, or two units	R4-1	YES	9	0.11	Central City North	High Medium Residential
5407011009	1903	Commercial	R4-1	YES	6	0.07	Central City North	High Medium Residential
5407011010	0	Commercial	R4-1	YES	10	0.10	Central City North	High Medium Residential
5407011011	0	Commercial	R4-1	YES	8	0.09	Central City North	High Medium Residential
5407011012	1910	Commercial	R4-1	YES	6	0.07	Central City North	High Medium Residential
5407011014	1990	Double, duplex, or two units	R4-1	YES	7	0.09	Central City North	High Medium Residential
5407012001	0	Five or more apartments or units	R4-1	YES	20	0.24	Central City North	High Medium Residential
5407012004	1910	Commercial	R4-1	YES	5	0.06	Central City North	High Medium Residential
5407012005	1910	Double, duplex, or two units	R4-1	YES	7	0.09	Central City North	High Medium Residential
5407012009	1965	Three units (any combination)	R4-1	YES	10	0.13	Central City North	High Medium Residential
5407012017	0	Commercial	R4-1	YES	6	0.07	Central City North	High Medium Residential
5407013003	0	Commercial	R4-1	YES	14	0.14	Central City North	High Medium Residential
5407013005	1905	Three units (any combination)	R4-1	YES	10	0.12	Central City North	High Medium Residential
5407013008	0	Commercial	R4-1	YES	12	0.12	Central City North	High Medium Residential
5407017003	1974	Double, duplex, or two units	R4-1	YES	6	0.08	Central City North	High Medium Residential
5407017004	1992	Commercial	R4-1	YES	6	0.07	Central City North	High Medium Residential

APN	Year Built	Current Use	Zone	30 du/ac (Y/N)	Net Units	Acres	CPA	General Plan Land Use Designation
5407017016	1980	Double, duplex, or two units	R4-1	YES	7	0.09	Central City North	High Medium Residential
5407017019	0	Commercial	R4-1	YES	8	0.09	Central City North	High Medium Residential
5407017023	0	VACANT LAND	R4-1	YES	10	0.09	Central City North	High Medium Residential
5407017056	1966	Lots - patron or employee	R4-1	YES	8	0.08	Central City North	High Medium Residential
5407017057	1954	Double, duplex, or two units	R4-1	YES	10	0.11	Central City North	High Medium Residential
5407018003	1903	Commercial	R4-1	YES	6	0.07	Central City North	High Medium Residential
5407018004	1903	Commercial	R4-1	YES	7	0.07	Central City North	High Medium Residential
5407018006	1913	Commercial	R4-1	YES	6	0.07	Central City North	High Medium Residential
5407018009	0	Commercial	R4-1	YES	6	0.07	Central City North	High Medium Residential
5407018010	0	VACANT LAND	R4-1	YES	15	0.14	Central City North	High Medium Residential
5407018011	1936	Commercial	R4-1	YES	9	0.10	Central City North	High Medium Residential
5407018018	0	Commercial	R4-1	YES	6	0.07	Central City North	High Medium Residential
5407018022	0	VACANT LAND	R4-1	YES	11	0.11	Central City North	High Medium Residential
5407018025	0	Commercial	R4-1	YES	10	0.11	Central City North	High Medium Residential
5407019002	0	Commercial	R4-1	YES	6	0.07	Central City North	High Medium Residential
5407019008	0	Commercial	R4-1	YES	6	0.07	Central City North	High Medium Residential
5407019019	1967	Churches	R4-1	YES	15	0.14	Central City North	High Medium Residential
5407019020	1913	Churches	R4-1	YES	59	0.55	Central City North	High Medium Residential
5407020015	1975	Store combination (with office or residential)	R4-1	YES	11	0.10	Central City North	High Medium Residential
5407022001	1965	Double, duplex, or two units	R4-1	YES	15	0.16	Central City North	High Medium Residential
5407022007	1988	Commercial	R4-1	YES	6	0.07	Central City North	High Medium Residential
5407022010	1966	Store and residential combination	R4-1	YES	7	0.06	Central City North	High Medium Residential
5407022025	1971	Store and residential combination	R4-1	YES	16	0.16	Central City North	High Medium Residential
5407022026	1972	Double, duplex, or two units	R4-1	YES	7	0.09	Central City North	High Medium Residential
5407023001	1914	Three units (any combination)	R4-1	YES	21	0.22	Central City North	High Medium Residential
5407023006	1908	Commercial	R4-1	YES	14	0.14	Central City North	High Medium Residential
5407023011	1908	Four units (any combination)	R4-1	YES	8	0.09	Central City North	High Medium Residential
5407023013	1974	Commercial	R4-1	YES	6	0.07	Central City North	High Medium Residential
5407023018	0	VACANT LAND	R4-1	YES	9	0.09	Central City North	High Medium Residential
5407024005	0	VACANT LAND	R4-1	YES	9	0.08	Central City North	High Medium Residential
5407024006	0	VACANT LAND	R4-1	YES	8	0.08	Central City North	High Medium Residential
5407024007	0	VACANT LAND	R4-1	YES	6	0.06	Central City North	High Medium Residential
5407024008	0	VACANT LAND	R4-1	YES	13	0.13	Central City North	High Medium Residential
5407024010	1991	Three units (any combination)	R4-1	YES	11	0.13	Central City North	High Medium Residential
5407024012	0	VACANT LAND	R4-1	YES	9	0.09	Central City North	High Medium Residential
5407024013	0	Double, duplex, or two units	R4-1	YES	10	0.09	Central City North	High Medium Residential
5407024016	1972	Double, duplex, or two units	R4-1	YES	11	0.12	Central City North	High Medium Residential
5407024017	1966	Clubs, lodge halls, fraternal organizations	R4-1	YES	15	0.14	Central City North	High Medium Residential
5407025008	0	Double, duplex, or two units	R4-1	YES	22	0.23	Central City North	High Medium Residential
5407025009	0	VACANT LAND	R4-1	YES	12	0.12	Central City North	High Medium Residential
5407025015	0	VACANT LAND	R4-1	YES	8	0.08	Central City North	High Medium Residential
5408013004	0	Store and residential combination	C2-2	YES	11.4	0.09	Central City North	Regional Center
5408013007	0	Store and residential combination	C2-2	YES	10.2	0.08	Central City North	Regional Center
5408013010	1960	Store	C2-2	YES	9.6	0.07	Central City North	Regional Center
5408013011	1959	Store	C2-2	YES	8.4	0.07	Central City North	Regional Center
5408013016	1908	Store combination (with office or residential)	C2-2	YES	24	0.19	Central City North	Regional Center
5408013023	1963	Store	C2-2	YES	16.2	0.13	Central City North	Regional Center
5408013024	0	Lots - commercial parking	C2-2	YES	6	0.05	Central City North	Regional Center
5408013025	0	Warehousing, distribution under 10,000 sq. ft.	C2-2	YES	13.8	0.11	Central City North	Regional Center
5408013026	1984	Service Station	C2-2	YES	40.8	0.31	Central City North	Regional Center
5408013029	1960	Lots - commercial parking	C2-2	YES	6	0.05	Central City North	Regional Center
5408013030	1938	Lots - commercial parking	C2-2	YES	10.8	0.09	Central City North	Regional Center
5408013031	1978	Lots - patron or employee	C2-2	YES	15	0.11	Central City North	Regional Center
5408013033	1990	Hotels - 50 or more rooms	C2-2	YES	111	0.85	Central City North	Regional Center
5408014001	1950	Lots - commercial parking	C2-2	YES	13.8	0.11	Central City North	Regional Center
5408014003	1908	Store and residential combination	C2-2	YES	6	0.06	Central City North	Regional Center
5408014004	0	Commercial	C2	YES	6.6	0.06	Central City North	#N/A
5408014005	1914	Store and residential combination	C2	YES	27.6	0.25	Central City North	#N/A
5408014008	0	VACANT LAND	C2-2	YES	29.4	0.22	Central City North	Regional Center
5408014009	1958	Light manufacturing	C2-2	YES	19.8	0.16	Central City North	Regional Center
5408014010	0	VACANT LAND	C2-2	YES	21	0.16	Central City North	Regional Center
5408014011	1966	Store	C2-2	YES	28.8	0.22	Central City North	Regional Center
5408014012	0	Store	C2-2	YES	30.6	0.26	Central City North	Regional Center
5408014014	0	Restaurants, cocktail lounge, tavern	C2-2	YES	24.6	0.19	Central City North	Regional Center
5408014015	0	Movie - indoor	C2-2	YES	33	0.25	Central City North	Regional Center
5408014017	1980	Store and office combination	C2-2	YES	21.6	0.17	Central City North	Regional Center
5408014018	1986	Store	C2-2	YES	35.4	0.27	Central City North	Regional Center
5408015001	1924	Store	C2-2	YES	57.6	0.44	Central City North	Regional Center
5408015003	1961	Store combination (with office or residential)	C2-2	YES	28.2	0.22	Central City North	Regional Center

APN	Year Built	Current Use	Zone	30 du/ac (Y/N)	Net Units	Acres	CPA	General Plan Land Use Designation
5408015004	1975	Store	C2-2	YES	25.2	0.22	Central City North	Regional Center
5408016001	1965	Five or more apartments or units	C2-2	YES	178.8	1.37	Central City North	Regional Center
5408016002	1980	Five or more apartments or units	C2-2	YES	28.8	0.22	Central City North	Regional Center
5408016004	1916	Store and residential combination	C2-2	YES	28.8	0.22	Central City North	Regional Center
5408016006	1951	Five or more apartments or units	C2-2	YES	16.2	0.12	Central City North	Regional Center
5408016007	1959	Five or more apartments or units	C2-2	YES	15	0.12	Central City North	Regional Center
5408016008	1959	Five or more apartments or units	C2-2	YES	12.6	0.10	Central City North	Regional Center
5408016009	1959	Five or more apartments or units	C2-2	YES	31.8	0.24	Central City North	Regional Center
5408016013	1978	Office building	C2-2	YES	22.2	0.17	Central City North	Regional Center
5408016014	1959	Five or more apartments or units	C2-2	YES	10.8	0.08	Central City North	Regional Center
5408016016	1980	Clubs, lodge halls, fraternal organizations	C2-2	YES	28.8	0.22	Central City North	Regional Center
5408016017	0	VACANT LAND	C2-2	YES	22.2	0.17	Central City North	Regional Center
5408016018	0	VACANT LAND	C2-2	YES	28.8	0.22	Central City North	Regional Center
5408016900	0	Government Owned Property (OPEN)	C2-2	YES	56.4	0.43	Central City North	Regional Center
5408018021	1978	Store combination (with office or residential)	R4-1	YES	100	0.92	Central City North	High Medium Residential
5408019009	1963	Store and residential combination	R4-1	YES	20	0.19	Central City North	High Medium Residential
5408019010	0	VACANT LAND	R4-1	YES	12	0.11	Central City North	High Medium Residential
5408020003	1971	Restaurants, cocktail lounge, tavern	C2-2	YES	130.8	1.00	Central City North	Regional Center
5408020004	0	Lots - patron or employee	C2-2	YES	43.2	0.33	Central City North	Regional Center
5408020005	0	VACANT LAND	C2-2	YES	30.6	0.24	Central City North	Regional Center
5408020006	1971	Lots - commercial parking	C2-2	YES	27	0.21	Central City North	Regional Center
5408020008	1917	Lots - commercial parking	C2-2	YES	18	0.14	Central City North	Regional Center
5408020009	1965	Bank, Savings and Loan	C2-2	YES	96	0.73	Central City North	Regional Center
5408021001	1930	Food processing plant	C2-2	YES	34.8	0.27	Central City North	Regional Center
5408021002	1925	Bank, Savings and Loan	C2-2	YES	23.4	0.18	Central City North	Regional Center
5408021014	1972	Restaurants, cocktail lounge, tavern	C2-2	YES	108.6	0.83	Central City North	Regional Center
5408021015	1979	Store	C2-2	YES	113.4	0.87	Central City North	Regional Center
5408021016	1989	Store and office combination	C2-2	YES	58.2	0.45	Central City North	Regional Center
5408022001	1906	Store and residential combination	C2-2	YES	13.8	0.11	Central City North	Regional Center
5408022002	1926	Store	C2-2	YES	7.8	0.06	Central City North	Regional Center
5408022003	1926	Store	C2-2	YES	66.6	0.52	Central City North	Regional Center
5408022004	1925	Store	C2-2	YES	22.2	0.17	Central City North	Regional Center
5408023001	1907	Light manufacturing	C2-2	YES	8.4	0.07	Central City North	Regional Center
5408023002	1962	Store	C2-2	YES	7.8	0.06	Central City North	Regional Center
5408023003	1962	Lots - commercial parking	C2-2	YES	9.6	0.08	Central City North	Regional Center
5408023005	1922	Five or more apartments or units	C2-2	YES	11.4	0.12	Central City North	Regional Center
5408023006	1930	Store	C2-2	YES	10.8	0.08	Central City North	Regional Center
5408024003	1951	Professional Building	C2-2	YES	12.6	0.10	Central City North	Regional Center
5408024005	1943	Store	C2-2	YES	5.4	0.05	Central City North	Regional Center
5408024006	0	VACANT LAND	C2-2	YES	6.6	0.05	Central City North	Regional Center
5408024007	0	Lots - patron or employee	C2-2	YES	79.2	0.61	Central City North	Regional Center
5408024009	1956	Auto Service Shops	C2-2	YES	9.6	0.08	Central City North	Regional Center
5408024011	1940	Store	C2-2	YES	21	0.16	Central City North	Regional Center
5408024013	1981	Store combination (with office or residential)	C2-2	YES	20.4	0.16	Central City North	Regional Center
5408025001	0	Store	C2-2	YES	21.6	0.17	Central City North	Regional Center
5408025003	1950	Light manufacturing	C2-2	YES	14.4	0.11	Central City North	Regional Center
5408025007	1963	Restaurants, cocktail lounge, tavern	C2-2	YES	39	0.30	Central City North	Regional Center
5408025900	0	Government Owned Property (OPEN)	C2-2	YES	41.4	0.32	Central City North	Regional Center
5408026903	0	Government Owned Property (OPEN)	C2-2	YES	114.6	0.88	Central City North	Regional Center
5408027005	0	Supermarkets	C2-2	YES	24.6	0.19	Central City North	Regional Center
5408027006	1952	Lots - commercial parking	C2-2	YES	19.2	0.15	Central City North	Regional Center
5408027008	1976	Restaurants, cocktail lounge, tavern	C2-2	YES	30.6	0.24	Central City North	Regional Center
5408027902	0	Government Owned Property (OPEN)	C2-2	YES	63.6	0.49	Central City North	Regional Center
5408028004	1925	Restaurants, cocktail lounge, tavern	C2-2	YES	16.8	0.13	Central City North	Regional Center
5408028012	0	Store	C2-2	YES	64.8	0.50	Central City North	Regional Center
5408028013	1960	Lots - patron or employee	C2-2	YES	45.6	0.35	Central City North	Regional Center
5408028908	0	Government Owned Property (OPEN)	C2-2	YES	37.8	0.29	Central City North	Regional Center
5408028909	0	Parking Structures - commercial parking	C2-2	YES	198	1.52	Central City North	Regional Center
5408028910	0	Government Services, General	C2-2	YES	85.8	0.66	Central City North	Regional Center
5408029001	1939	Lots - patron or employee	C2-2	YES	15	0.12	Central City North	Regional Center
5408029004	0	Store	C2-2	YES	24	0.19	Central City North	Regional Center
5408029005	1916	Office Building	C2-2	YES	50.4	0.39	Central City North	Regional Center
5408030002	1969	Store combination (with office or residential)	C2-2	YES	30	0.23	Central City North	Regional Center
5408030008	1958	Store combination (with office or residential)	C2-2	YES	49.2	0.38	Central City North	Regional Center
5408030009	1905	Restaurants, cocktail lounge, tavern	C2-2	YES	41.4	0.32	Central City North	Regional Center
5408030010	1965	Lots - commercial parking	C2-2	YES	9	0.07	Central City North	Regional Center
5408030011	1965	Lots - commercial parking	C2-2	YES	6	0.05	Central City North	Regional Center
5408030012	1965	Lots - commercial parking	C2-2	YES	5.4	0.05	Central City North	Regional Center
5408030015	1955	Store and office combination	C2-2	YES	49.2	0.38	Central City North	Regional Center

APN	Year Built	Current Use	Zone	30 du/ac (Y/N)	Net Units	Acres	CPA	General Plan Land Use Designation
5408030034	1958	Store combination (with office or residential)	C2-2	YES	128.4	0.99	Central City North	Regional Center
5408031007	0	VACANT LAND	C2-2	YES	3.6	0.03	Central City North	Regional Center
5408031008	1950	Lots - commercial parking	C2-2	YES	3.6	0.03	Central City North	Regional Center
5408031013	1971	Bank, Savings and Loan	C2-2	YES	102.6	0.79	Central City North	Regional Center
5408031015	1990	Miscellaneous commercial	C2-2	YES	84	0.65	Central City North	Regional Center
5408032001	0	Rooming / boarding house	C2-2	YES	13.8	0.11	Central City North	Regional Center
5408032006	1914	Store	C2-2	YES	34.8	0.28	Central City North	Regional Center
5408032007	1909	Store combination (with office or residential)	C2-2	YES	20.4	0.16	Central City North	Regional Center
5408032008	1964	Miscellaneous commercial	C2-2	YES	37.2	0.29	Central City North	Regional Center
5408032009	1973	Store combination (with office or residential)	C2-2	YES	18	0.14	Central City North	Regional Center
5408032010	1922	Store and office combination	C2-2	YES	19.8	0.15	Central City North	Regional Center
5408032011	1926	Store	C2-2	YES	19.8	0.15	Central City North	Regional Center
5408032013	1922	Store	C2-2	YES	29.4	0.23	Central City North	Regional Center
5408032014	1928	Auto Service Shops	C2-2	YES	27.6	0.23	Central City North	Regional Center
5408032019	1980	Motels - under 50 units	C2-2	YES	15.6	0.12	Central City North	Regional Center
5408032024	1976	Miscellaneous commercial	C2-2	YES	30.6	0.24	Central City North	Regional Center
5408032025	1979	Store	C2-2	YES	45.6	0.35	Central City North	Regional Center
5408032026	1980	Motels - under 50 units	C2-2	YES	57	0.44	Central City North	Regional Center
5408032027	1911	Store and office combination	C2-2	YES	137.4	1.06	Central City North	Regional Center
5408033014	1962	Store and residential combination	R4-1	YES	22	0.21	Central City North	High Medium Residential
5409001005	1988	Warehousing, distribution 25,000-50,000 sq. ft.	Urban Village	YES	41.6	1.18	Central City North	Hybrid Industrial
5409001009	1982	Warehousing, distribution 25,000-50,000 sq. ft.	Urban Village	YES	51.2	0.96	Central City North	Hybrid Industrial
5409002005	0	Light manufacturing	Urban Village	YES	12.16	0.23	Central City North	Hybrid Industrial
5409002006	0	Light manufacturing	Urban Village	YES	10.88	0.21	Central City North	Hybrid Industrial
5409002008	1984	Light manufacturing	Urban Village	YES	5.12	0.10	Central City North	Hybrid Industrial
5409002009	0	VACANT LAND	Urban Village	YES	5.12	0.10	Central City North	Hybrid Industrial
5409002011	1914	Light manufacturing	Urban Village	YES	7.04	0.14	Central City North	Hybrid Industrial
5409002012	1923	Heavy manufacturing	Urban Village	YES	95.36	1.07	Central City North	Hybrid Industrial
5409002013	1947	Light manufacturing	Urban Village	YES	39.04	0.44	Central City North	Hybrid Industrial
5409002015	0	VACANT LAND	Urban Village	YES	4.48	0.05	Central City North	Hybrid Industrial
5409002017	1942	Light manufacturing	Urban Village	YES	42.24	0.48	Central City North	Hybrid Industrial
5409002018	0	VACANT LAND	Urban Village	YES	8.32	0.10	Central City North	Hybrid Industrial
5409002019	1946	Light manufacturing	Urban Village	YES	56.32	1.06	Central City North	Hybrid Industrial
5409002021	1928	Light manufacturing	Urban Innovation	No	4.48	0.58	Central City North	Hybrid Industrial
5409002022	1952	Light manufacturing	Urban Innovation	No	3.84	0.43	Central City North	Hybrid Industrial
5409002024	1948	Parking lot (industrial use)	Urban Innovation	No	3.84	0.77	Central City North	Hybrid Industrial
5409002025	1911	Light manufacturing	Urban Innovation	No	7.04	1.39	Central City North	Hybrid Industrial
5409002027	0	Light manufacturing	Urban Village	YES	6.4	0.13	Central City North	Hybrid Industrial
5409002028	1910	Light manufacturing	Urban Village	YES	16	0.31	Central City North	Hybrid Industrial
5409002029	1934	Warehousing, distribution 25,000-50,000 sq. ft.	Urban Village	YES	140.8	2.64	Central City North	Hybrid Industrial
5409002030	1925	Light manufacturing	Urban Village	YES	39.68	0.45	Central City North	Hybrid Industrial
5409002031	1947	Light manufacturing	Urban Village	YES	195.84	2.20	Central City North	Hybrid Industrial
5409003012	1951	Light manufacturing	Urban Village	YES	23.04	0.26	Central City North	Hybrid Industrial
5409003017	0	VACANT LAND	Urban Village	YES	14.72	0.17	Central City North	Hybrid Industrial
5409003018	1953	Miscellaneous industrial	Urban Innovation	No	16	1.39	Central City North	Hybrid Industrial
5409003020	0	Lots - patron or employee	Urban Village	YES	7.04	0.09	Central City North	Hybrid Industrial
5409003026	0	VACANT LAND	Urban Village	YES	60.8	0.69	Central City North	Hybrid Industrial
5409003029	0	Industrial	Urban Village	YES	62.08	0.70	Central City North	Hybrid Industrial
5409003034	1986	Light manufacturing	Urban Innovation	No	12.8	1.11	Central City North	Hybrid Industrial
5409003035	1941	Food processing plant	Urban Innovation	No	12.16	1.03	Central City North	Hybrid Industrial
5409003040	1966	Food processing plant	Urban Village	YES	135.68	1.53	Central City North	Hybrid Industrial
5409003041	1965	Food processing plant	Urban Innovation	No	16.64	1.43	Central City North	Hybrid Industrial
5409004002	1950	Light manufacturing	Urban Village	YES	62.08	0.70	Central City North	Hybrid Industrial
5409004006	1950	Parking lot (industrial use)	Urban Village	YES	7.68	0.09	Central City North	Hybrid Industrial
5409004007	0	Warehousing, distribution under 10,000 sq. ft.	Urban Village	YES	31.36	0.35	Central City North	Hybrid Industrial
5409004010	1943	Warehousing, distribution under 10,000 sq. ft.	Urban Village	YES	136.96	1.54	Central City North	Hybrid Industrial
5409005024	1962	Heavy manufacturing	Urban Innovation	No	12.16	1.06	Central City North	Hybrid Industrial
5409005028	1978	Warehousing, distribution 25,000-50,000 sq. ft.	Urban Innovation	No	8.32	0.75	Central City North	Hybrid Industrial
5409006013	1961	Warehousing, distribution 10,000-24,999 sq. ft.	Urban Innovation	No	6.4	0.56	Central City North	Hybrid Industrial
5409006014	1959	Light manufacturing	Urban Innovation	No	7.04	0.60	Central City North	Hybrid Industrial
5409006030	1910	Light manufacturing	Urban Innovation	No	8.32	0.73	Central City North	Hybrid Industrial
5409006037	1956	Light manufacturing	Urban Center	No	9.6	0.56	Central City North	Hybrid Industrial
5409006042	1950	Lots - patron or employee	Urban Center	No	7.68	0.46	Central City North	Hybrid Industrial
5409006045	1923	Light manufacturing	Urban Center	No	12.8	0.73	Central City North	Hybrid Industrial
5409006049	1939	Light manufacturing	Urban Innovation	No	5.12	0.45	Central City North	Hybrid Industrial



APN	Year Built	Current Use	Zone	30 du/ac (Y/N)	Net Units	Acres	CPA	General Plan Land Use Designation
5409006051	1989	Warehousing, distribution 10,000-24,999 sq. ft.	Urban Innovation	No	5.12	0.44	Central City North	Hybrid Industrial
5409007001	1907	Light manufacturing	Urban Center	No	3.2	0.20	Central City North	Hybrid Industrial
5409007002	1925	Light manufacturing	Urban Center	No	5.12	0.29	Central City North	Hybrid Industrial
5409007003	0	VACANT LAND	Urban Center	No	87.68	4.91	Central City North	Hybrid Industrial
5409008017	0	Light manufacturing	C2-2	YES	34.2	0.27	Central City North	Regional Center
5409008908	0	Government Owned Property (OPEN)	[Q]C2-2	YES	125.4	1.13	Central City North	Regional Commercial
5409009005	1971	Warehousing, distribution 10,000-24,999 sq. ft.	Urban Center	No	3.2	0.29	Central City North	Hybrid Industrial
5409009006	1975	Parking lot (industrial use)	Urban Center	No	3.2	0.29	Central City North	Hybrid Industrial
5409009009	1937	Heavy manufacturing	Urban Center	No	5.76	0.49	Central City North	Hybrid Industrial
5409009010	1992	Open storage	Urban Center	No	21.12	1.82	Central City North	Hybrid Industrial
5409009011	1978	Light manufacturing	Urban Center	No	7.04	0.59	Central City North	Hybrid Industrial
5409010031	1947	Heavy manufacturing	Urban Center	No	64	5.39	Central City North	Hybrid Industrial
5409010032	1924	Warehousing, distribution over 50,000 sq. ft.	Urban Innovation	No	44.8	3.83	Central City North	Hybrid Industrial
5409011900	0	Government Owned Property (OPEN)	Urban Village	YES	129.28	1.82	Central City North	Hybrid Industrial
5409011901	0	Government Owned Property (OPEN)	Urban Village	YES	177.28	2.49	Central City North	Hybrid Industrial
5409011902	0	Government Owned Property (OPEN)	Urban Village	YES	108.16	1.52	Central City North	Hybrid Industrial
5409012902	0	Government Owned Property (OPEN)	Urban Village	YES	477.44	6.69	Central City North	Hybrid Industrial
5409012903	0	Government Owned Property (OPEN)	Urban Village	YES	493.44	6.91	Central City North	Hybrid Industrial
5409013913	0	Government Owned Property (OPEN)	Urban Innovation	No	257.92	21.69	Central City North	Hybrid Industrial
5409013914	0	Government Owned Property (OPEN)	Urban Innovation	No	7.04	0.59	Central City North	Hybrid Industrial
5414003012	1974	Parking Lot (Patron or Employee)	C2-2D-0	YES	27	0.30	Central City North	Regional Commercial
5414003015	1915	Service Shop (eg. Radio / TV Repair / Laundry)	C2-2D-0	YES	178.8	1.73	Central City North	Regional Commercial
5414004002	1951	Lots - commercial parking	C2-2	YES	29.4	0.23	Central City North	Regional Center
5414004007	1911	Hospitals	C2-2	YES	226.8	1.74	Central City North	Regional Center
5414005001	1949	Store and residential combination	C2-2	YES	4.2	0.03	Central City North	Regional Center
5414005002	1949	Store combination (with office or residential)	C2-2	YES	5.4	0.04	Central City North	Regional Center
5414005003	1949	Store combination (with office or residential)	C2-2	YES	4.8	0.04	Central City North	Regional Center
5414005004	1949	Store combination (with office or residential)	C2-2	YES	4.8	0.04	Central City North	Regional Center
5414005005	1949	Store combination (with office or residential)	C2-2	YES	5.4	0.04	Central City North	Regional Center
5414005006	0	Restaurants, cocktail lounge, tavern	C2-2	YES	8.4	0.07	Central City North	Regional Center
5414005007	1949	Store combination (with office or residential)	C2-2	YES	5.4	0.04	Central City North	Regional Center
5414005008	1949	Store combination (with office or residential)	C2-2	YES	4.8	0.04	Central City North	Regional Center
5414005009	1949	Store combination (with office or residential)	C2-2	YES	4.8	0.04	Central City North	Regional Center
5414005010	1949	Store combination (with office or residential)	C2-2	YES	5.4	0.04	Central City North	Regional Center
5414005011	1949	Store combination (with office or residential)	C2-2	YES	4.2	0.03	Central City North	Regional Center
5414005013	1949	Store combination (with office or residential)	C2-2	YES	5.4	0.04	Central City North	Regional Center
5414005014	1949	Store combination (with office or residential)	C2-2	YES	4.8	0.04	Central City North	Regional Center
5414005015	1949	Store and residential combination	C2-2	YES	4.8	0.04	Central City North	Regional Center
5414005016	1949	Store combination (with office or residential)	C2-2	YES	5.4	0.04	Central City North	Regional Center
5414005017	1949	Store combination (with office or residential)	C2-2	YES	4.2	0.03	Central City North	Regional Center
5414005021	1947	Restaurant, cocktail lounge	C2-2	YES	3.6	0.03	Central City North	Regional Center
5414005022	1947	Store combination (with office or residential)	C2-2	YES	3.6	0.03	Central City North	Regional Center
5414005023	1947	Store combination (with office or residential)	C2-2	YES	6	0.05	Central City North	Regional Center
5414005026	1947	Store combination (with office or residential)	C2-2	YES	7.2	0.06	Central City North	Regional Center
5414005029	1947	Store combination (with office or residential)	C2-2	YES	3	0.03	Central City North	Regional Center
5414005030	1947	Store combination (with office or residential)	C2-2	YES	3	0.03	Central City North	Regional Center
5414005031	1947	Store combination (with office or residential)	C2-2	YES	3	0.03	Central City North	Regional Center
5414005033	1947	Store combination (with office or residential)	C2-2	YES	10.2	0.08	Central City North	Regional Center
5414005035	1950	Store combination (with office or residential)	C2-2	YES	4.2	0.03	Central City North	Regional Center
5414005036	1950	Store combination (with office or residential)	C2-2	YES	5.4	0.04	Central City North	Regional Center
5414005040	1950	Store combination (with office or residential)	C2-2	YES	3	0.03	Central City North	Regional Center
5414005042	1950	Store and residential combination	C2-2	YES	4.2	0.03	Central City North	Regional Center
5414005043	0	Store and residential combination	C2-2	YES	4.2	0.03	Central City North	Regional Center
5414005044	1950	Store and residential combination	C2-2	YES	5.4	0.04	Central City North	Regional Center
5414005046	1950	Store and residential combination	C2-2	YES	3	0.03	Central City North	Regional Center
5414005048	1950	Store and residential combination	C2-2	YES	4.8	0.04	Central City North	Regional Center
5414005049	1950	Store and residential combination	C2-2	YES	5.4	0.04	Central City North	Regional Center
5414005050	1950	Store and residential combination	C2-2	YES	4.2	0.03	Central City North	Regional Center
5414005051	1950	Store and residential combination	C2-2	YES	4.2	0.03	Central City North	Regional Center
5414005052	1950	Store and residential combination	C2-2	YES	5.4	0.04	Central City North	Regional Center
5414005053	1950	Store and residential combination	C2-2	YES	4.8	0.04	Central City North	Regional Center
5414005054	1950	Store and residential combination	C2-2	YES	5.4	0.04	Central City North	Regional Center
5414005055	1950	Store and residential combination	C2-2	YES	5.4	0.05	Central City North	Regional Center
5414005056	1950	Store and residential combination	C2-2	YES	4.2	0.03	Central City North	Regional Center
5414005062	1947	Store and residential combination	C2-2	YES	3	0.03	Central City North	Regional Center
5414005064	1947	Restaurants, cocktail lounge, tavern	C2-2	YES	4.8	0.04	Central City North	Regional Center
5414005066	1949	Store and residential combination	C2-2	YES	3	0.03	Central City North	Regional Center
5414005068	1947	Store	C2-2	YES	7.8	0.06	Central City North	Regional Center

APN	Year Built	Current Use	Zone	30 du/ac (Y/N)	Net Units	Acres	CPA	General Plan Land Use Designation
5414005069	1947	Store and residential combination	C2-2	YES	7.8	0.06	Central City North	Regional Center
5414005070	1950	Store and residential combination	C2-2	YES	3.6	0.03	Central City North	Regional Center
5414006013	0	Clubs, lodge halls, fraternal organizations	C2-2	YES	13.8	0.11	Central City North	Regional Center
5414006018	1962	Lots - commercial parking	C2-2	YES	24.6	0.19	Central City North	Regional Center
5414006019	1962	Lots - commercial parking	C2-2	YES	16.8	0.13	Central City North	Regional Center
5414006028	1956	Churches	C2-2	YES	65.4	0.50	Central City North	Regional Center
5414006029	1966	Store and residential combination	C2-2	YES	16.2	0.13	Central City North	Regional Center
5414007006	1949	Store combination (with office or residential)	C2-2	YES	12.6	0.10	Central City North	Regional Center
5414007007	0	VACANT LAND	C2-2	YES	12.6	0.10	Central City North	Regional Center
5414007011	1949	Store	C2-2	YES	22.2	0.17	Central City North	Regional Center
5414007016	1949	Office Building	C2-2	YES	17.4	0.17	Central City North	Regional Center
5414007022	1983	Office Building	C2-2	YES	48	0.37	Central City North	Regional Center
5414007028	1988	Store and office combination	C2-2	YES	20.4	0.16	Central City North	Regional Center
5414008002	1956	Clubs, lodge halls, fraternal organizations	C2-2	YES	7.8	0.06	Central City North	Regional Center
5414008003	1959	Store and office combination	C2-2	YES	7.8	0.06	Central City North	Regional Center
5414008006	1949	Rights of Way	C2-2	YES	19.8	0.16	Central City North	Regional Center
5414008007	1949	Supermarket - 12000 sq. ft. or more	C2-2	YES	15	0.12	Central City North	Regional Center
5414008008	1972	Restaurants, cocktail lounge, tavern	C2-2	YES	7.8	0.06	Central City North	Regional Center
5414008009	0	Store	C2-2	YES	3.6	0.03	Central City North	Regional Center
5414008012	1955	Restaurant, cocktail lounge	C2-2	YES	13.2	0.10	Central City North	Regional Center
5414008013	1951	Restaurant, cocktail lounge	C2-2	YES	4.2	0.03	Central City North	Regional Center
5414008014	1958	Restaurants, cocktail lounge, tavern	C2-2	YES	12	0.09	Central City North	Regional Center
5414008015	1938	Store and office combination	C2-2	YES	11.4	0.09	Central City North	Regional Center
5414008016	1940	Bank, Savings and Loan	C2-2	YES	24	0.19	Central City North	Regional Center
5414008017	1965	Restaurants, cocktail lounge, tavern	C2-2	YES	7.2	0.06	Central City North	Regional Center
5414008018	1977	Store combination (with office or residential)	C2-2	YES	15	0.12	Central City North	Regional Center
5414009001	1938	Store	C2-2	YES	4.8	0.04	Central City North	Regional Center
5414009004	1938	Store	C2-2	YES	3	0.02	Central City North	Regional Center
5414009005	1920	Restaurant, cocktail lounge	C2-2	YES	5.4	0.04	Central City North	Regional Center
5414009006	1938	Store	C2-2	YES	3	0.02	Central City North	Regional Center
5414009008	1949	Rights of Way	C2-2	YES	9.6	0.08	Central City North	Regional Center
5414010001	1949	Lots - commercial parking	C2-2	YES	4.8	0.04	Central City North	Regional Center
5414010002	1938	Store	C2-2	YES	6.6	0.05	Central City North	Regional Center
5414010005	1948	Store and office combination	C2-2	YES	37.2	0.29	Central City North	Regional Center
5414011006	1968	Lots - patron or employee	C2-2	YES	6	0.05	Central City North	Regional Center
5414011007	1941	Store and residential combination	C2-2	YES	9.6	0.07	Central City North	Regional Center
5414011008	0	Commercial	C2-2	YES	19.2	0.15	Central City North	Regional Center
5414011009	1973	Store	C2-2	YES	10.2	0.08	Central City North	Regional Center
5414011010	0	Lots - commercial parking	C2-2	YES	7.2	0.06	Central City North	Regional Center
5414011011	0	Lots - commercial parking	C2-2	YES	7.8	0.06	Central City North	Regional Center
5414011013	1949	Rights of Way	C2-2	YES	5.4	0.04	Central City North	Regional Center
5414011014	1940	Restaurants, cocktail lounge, tavern	C2-2	YES	5.4	0.04	Central City North	Regional Center
5414011016	1942	Restaurants, cocktail lounge, tavern	C2-2	YES	8.4	0.06	Central City North	Regional Center
5414011017	1940	Store and residential combination	C2-2	YES	7.8	0.06	Central City North	Regional Center
5414011021	1940	Restaurant, cocktail lounge	C2-2	YES	12	0.09	Central City North	Regional Center
5414011022	1940	Store combination (with office or residential)	C2-2	YES	11.4	0.09	Central City North	Regional Center
5414011023	1940	Clubs, lodge halls, fraternal organizations	C2-2	YES	3	0.03	Central City North	Regional Center
5414011025	1938	Restaurants, cocktail lounge, tavern	C2-2	YES	9	0.07	Central City North	Regional Center
5414011026	1949	Rights of Way	C2-2	YES	54.6	0.42	Central City North	Regional Center
5414011027	1949	Rights of Way	C2-2	YES	31.2	0.24	Central City North	Regional Center
5414011030	1960	Bank, Savings and Loan	C2-2	YES	16.2	0.13	Central City North	Regional Center
5414011031	1940	Store and office combination	C2-2	YES	3.6	0.03	Central City North	Regional Center
5414012001	0	Professional Building	C2-2	YES	15	0.11	Central City North	Regional Center
5414012002	1962	Lots - commercial parking	C2-2	YES	17.4	0.14	Central City North	Regional Center
5414012006	1967	Restaurants, cocktail lounge, tavern	C2-2	YES	47.4	0.36	Central City North	Regional Center
5414012010	1949	Rights of Way	C2-2	YES	16.2	0.12	Central City North	Regional Center
5414012011	1951	Clubs, lodge halls, fraternal organizations	C2-2	YES	13.2	0.10	Central City North	Regional Center
5414012013	1982	Bank, Savings and Loan	C2-2	YES	66.6	0.51	Central City North	Regional Center
5414012015	0	Service Station	C2-2	YES	11.4	0.09	Central City North	Regional Center
5414012016	1966	Store	C2-2	YES	13.8	0.11	Central City North	Regional Center
5414013014	1986	Shopping Center (Neighborhood, Community)	C2-2	YES	81.6	0.63	Central City North	Regional Center
5414013900	1991	Restaurants, cocktail lounge, tavern	C2-2	YES	15.6	0.14	Central City North	Regional Commercial
5414015008	1972	Shopping Center (Neighborhood, Community)	C2-2	YES	172.8	1.32	Central City North	Regional Center
5414015009	0	Restaurants, cocktail lounge, tavern	C2-2	YES	24.6	0.20	Central City North	Regional Center
5414015010	1947	Lots - patron or employee	C2-2	YES	37.2	0.29	Central City North	Regional Center
5414017009	1922	Commercial	R3-1	YES	5	0.11	Central City North	Medium Residential
5414017024	1962	Store combination (with office or residential)	R3-1	YES	32	0.59	Central City North	Medium Residential
5415015048	0	Four units (any combination)	R3-1-O	YES	12	0.22	Central City North	Medium Residential
5415016010	0	Four units (any combination)	R3-1	YES	7	0.13	Central City North	Medium Residential

APN	Year Built	Current Use	Zone	30 du/ac (Y/N)	Net Units	Acres	CPA	General Plan Land Use Designation
5415016026	0	Four units (any combination)	R3-1	YES	12	0.23	Central City North	Medium Residential
5415016027	0	Four units (any combination)	R3-1	YES	7	0.14	Central City North	Medium Residential
2010004047	1970	Store	C4-1	No	0.5	0.11	Chatsworth - Porter Ranch	Neighborhood Office Commercial
2010005025	1967	Single Residence	RE11-1	No	5	1.52	Chatsworth - Porter Ranch	Very Low II Residential
2010023041	1965	Building supplies (Home Depot, etc.)	P-1	No	7.3	1.59	Chatsworth - Porter Ranch	Neighborhood Office Commercial
2701005900	0	Government Owned Property (OPEN)	RD2-1	No	25	1.17	Chatsworth - Porter Ranch	Low Medium II Residential
2706003901	0	Government Owned Property (OPEN)	RA-1	No	6	2.42	Chatsworth - Porter Ranch	Open Space
2706007025	0	VACANT LAND	(T)RE11-1	No	9	2.49	Chatsworth - Porter Ranch	Very Low II Residential
2706024096	0	VACANT LAND	R3-1	YES	21	0.40	Chatsworth - Porter Ranch	Medium Residential
2706024097	0	VACANT LAND	R3-1	YES	19	0.36	Chatsworth - Porter Ranch	Medium Residential
2707012006	1947	Double, duplex, or two units	(T)RE11-1	No	7	2.38	Chatsworth - Porter Ranch	Very Low II Residential
2722012035	1952	Commercial	R1-1	No	10	1.30	Chatsworth - Porter Ranch	Low II Residential
2722017020	0	Lots - patron or employee	R3-2	YES	8	0.16	Chatsworth - Porter Ranch	Low II Residential
2722033001	1927	Commercial	RS-1	No	5	1.17	Chatsworth - Porter Ranch	Low I Residential
2722036029	1962	Convalescent hospitals, nursing homes	RA-1	No	5	2.06	Chatsworth - Porter Ranch	Low I Residential
2723018085	1962	Single Residence	R1-1	No	6	0.81	Chatsworth - Porter Ranch	Low II Residential
2723018086	1959	Commercial	R1-1	No	8	1.08	Chatsworth - Porter Ranch	Low II Residential
2726023001	1971	Churches	RE11-1	No	17	4.35	Chatsworth - Porter Ranch	Very Low II Residential
2741002005	1981	Store	C2-1	No	1.5	0.35	Chatsworth - Porter Ranch	Medium Residential
2747002031	1979	Store	C2-1	No	2.9	0.64	Chatsworth - Porter Ranch	Medium Residential
2747008091	1991	Auto Service Shops	CM-1	No	1.7	0.38	Chatsworth - Porter Ranch	Commercial Manufacturing
2747021026	0	VACANT LAND	R3-1	YES	16	0.29	Chatsworth - Porter Ranch	Medium Residential
2748004032	1987	Store	C2-1	No	2	0.43	Chatsworth - Porter Ranch	Limited Manufacturing
2748006030	1963	Service Station	C2-1L	No	1.7	0.39	Chatsworth - Porter Ranch	Neighborhood Office Commercial
2748006031	1964	Churches	RA-1	No	7	3.00	Chatsworth - Porter Ranch	Low I Residential
2748006033	1968	Store	C1-1L	No	0.8	0.19	Chatsworth - Porter Ranch	Neighborhood Office Commercial
2748023044	1987	Service Station	C2-1	No	2.3	0.51	Chatsworth - Porter Ranch	Light Manufacturing
2761037002	1971	Shopping Center (Regional)	C4-1	No	42.8	9.22	Chatsworth - Porter Ranch	Regional Center Commercial
2761037004	1971	Shopping Center (Regional)	C4-1	No	47.4	10.20	Chatsworth - Porter Ranch	Regional Center Commercial
2761037006	1971	Shopping Center (Regional)	C4-1	No	72	15.49	Chatsworth - Porter Ranch	Regional Center Commercial
2761037014	1971	Shopping Center (Regional)	C4-1	No	31.8	6.85	Chatsworth - Porter Ranch	Regional Center Commercial
2761037019	1967	Service Station	C4-1	No	2.3	0.51	Chatsworth - Porter Ranch	Regional Center Commercial
2761037021	1971	Shopping Center (Regional)	C4-1	No	106.4	22.90	Chatsworth - Porter Ranch	Regional Center Commercial
2761037022	1989	Shopping Center (Regional)	C4-1	No	7.2	1.57	Chatsworth - Porter Ranch	Regional Center Commercial
2779005070	1976	Condo Conversion	R3-1	YES	42	0.80	Chatsworth - Porter Ranch	Medium Residential
2779007011	1980	Store	P-1L	No	1.8	0.51	Chatsworth - Porter Ranch	Neighborhood Office Commercial
2779010011	1962	Commercial	R3-1	YES	10	0.21	Chatsworth - Porter Ranch	Medium Residential
2779010012	1955	Commercial	R3-1	YES	10	0.21	Chatsworth - Porter Ranch	Medium Residential
2779018021	1987	Store	C2-1L	No	2	0.45	Chatsworth - Porter Ranch	Highway Oriented Commercial
2779036001	1969	Auto Service Shops	C2-1	No	4	0.88	Chatsworth - Porter Ranch	Highway Oriented Commercial
2779036013	1959	Car Wash	C2-1	No	2.8	0.64	Chatsworth - Porter Ranch	Highway Oriented Commercial
2779036014	1964	New Car Sales and Service	P-1	No	10.5	2.29	Chatsworth - Porter Ranch	Highway Oriented Commercial
2779036105	0	VACANT LAND	P-1	No	7.2	1.55	Chatsworth - Porter Ranch	Highway Oriented Commercial
2779037027	1984	Service Station	C2-1L	No	1.4	0.31	Chatsworth - Porter Ranch	Neighborhood Office Commercial
2780005023	0	Service Station	C2-1L	No	2	0.44	Chatsworth - Porter Ranch	Neighborhood Office Commercial
2781017011	1968	Service Station	C2-1L	No	2.3	0.52	Chatsworth - Porter Ranch	Neighborhood Office Commercial
2782009086	1961	Auto Service Shops	P-1L	No	1.8	0.47	Chatsworth - Porter Ranch	Neighborhood Office Commercial
2782011001	0	VACANT LAND	(T)RS-1	No	5	0.93	Chatsworth - Porter Ranch	Low I Residential
2782011002	0	VACANT LAND	(T)RS-1	No	5	0.93	Chatsworth - Porter Ranch	Low I Residential
2782011003	0	VACANT LAND	(T)RS-1	No	6	1.08	Chatsworth - Porter Ranch	Low I Residential
2782011005	0	VACANT LAND	(T)RS-1	No	6	1.08	Chatsworth - Porter Ranch	Low I Residential
2782011024	1957	Churches	RA-1	No	5	2.69	Chatsworth - Porter Ranch	Low I Residential
2782011026	0	VACANT LAND	(T)RS-1	No	5	0.93	Chatsworth - Porter Ranch	Low I Residential
2782012013	1979	Churches	RA-1	No	5	2.25	Chatsworth - Porter Ranch	Low I Residential
2782021021	1966	Service station	C2-1	No	1.9	0.42	Chatsworth - Porter Ranch	Highway Oriented Commercial
2782022019	1982	Store	C2-1	No	2.2	0.49	Chatsworth - Porter Ranch	Highway Oriented Commercial
2783001027	1973	Restaurants, cocktail lounge, tavern	C2-1	No	1.7	0.39	Chatsworth - Porter Ranch	Highway Oriented Commercial
2783001029	1964	Store	P-1	No	3	0.66	Chatsworth - Porter Ranch	Highway Oriented Commercial
2783025043	1985	Auto Service Shops	C1-1L	No	5.1	1.10	Chatsworth - Porter Ranch	Neighborhood Office Commercial
2783025091	1980	Shopping Center (Neighborhood, Community)	P-1	No	6.3	1.36	Chatsworth - Porter Ranch	Neighborhood Office Commercial

APN	Year Built	Current Use	Zone	30 du/ac (Y/N)	Net Units	Acres	CPA	General Plan Land Use Designation
2783025092	1980	Shopping Center (Neighborhood, Community)	P-1	No	35.2	7.58	Chatsworth - Porter Ranch	Neighborhood Office Commercial
2783025093	1981	Shopping Center (Neighborhood, Community)	P-1	No	25.7	5.55	Chatsworth - Porter Ranch	Neighborhood Office Commercial
2783025094	1982	Shopping Center (Neighborhood, Community)	P-1	No	1.6	0.35	Chatsworth - Porter Ranch	Neighborhood Office Commercial
2783025095	1981	Shopping Center (Neighborhood, Community)	P-1	No	9.2	2.00	Chatsworth - Porter Ranch	Neighborhood Office Commercial
2783025100	1988	Service Station	C1-1L	No	2.8	0.62	Chatsworth - Porter Ranch	Neighborhood Office Commercial
2783025101	1966	Shopping Center (Neighborhood, Community)	P-1	No	24.8	5.35	Chatsworth - Porter Ranch	Neighborhood Office Commercial
2783028004	1971	Restaurants, cocktail lounge, tavern	C4-1	No	3.7	0.80	Chatsworth - Porter Ranch	Regional Center Commercial
2783028017	1977	Lots - patron or employee	C4-1	No	4.1	0.89	Chatsworth - Porter Ranch	Regional Center Commercial
2783028044	1973	Gymnasiums, health spas	C4-1	No	6	1.31	Chatsworth - Porter Ranch	Regional Center Commercial
2783028045	1974	Store	C4-1	No	4.6	1.03	Chatsworth - Porter Ranch	Regional Center Commercial
2783028046	1987	Shopping Center (Regional)	C4-1	No	4.1	0.95	Chatsworth - Porter Ranch	Regional Center Commercial
2783028048	1984	Shopping Center (Neighborhood, Community)	C4-1	No	22.6	4.89	Chatsworth - Porter Ranch	Regional Center Commercial
2783028054	1975	Store	C4-1	No	27.4	5.90	Chatsworth - Porter Ranch	Regional Center Commercial
2783028057	1972	Store	C4-1	No	4	0.87	Chatsworth - Porter Ranch	Regional Center Commercial
2822019004	1968	Service Station	C4-1L	No	2.3	0.53	Chatsworth - Porter Ranch	Neighborhood Office Commercial
2870021014	0	VACANT LAND	RE11-1-H	No	5	1.40	Chatsworth - Porter Ranch	Very Low II Residential
2872007011	1977	Single Residence	RE9-1-H	No	6	1.58	Chatsworth - Porter Ranch	Low I Residential
2872007015	1977	Single Residence	RE9-1-H	No	11	2.49	Chatsworth - Porter Ranch	Low I Residential
2156006008	1986	Service station	C2-1VL	No	2.3	0.53	Encino - Tarzana	General Commercial
2156006010	1966	Shopping Center (Neighborhood, Community)	C2-1VL	No	3.7	0.80	Encino - Tarzana	General Commercial
2156006017	1972	Auto Service Centers (no gasoline)	C2-1VL	No	2.3	0.52	Encino - Tarzana	General Commercial
2156015028	1951	Churches	R1-1	No	5	0.59	Encino - Tarzana	Low II Residential
2157001151	1986	Medical/dental Building	C2-1VL	No	1.1	0.26	Encino - Tarzana	General Commercial
2157001152	1964	Light manufacturing	C2-1VL	No	0.9	0.24	Encino - Tarzana	General Commercial
2157001154	1964	Store	C2-1VL	No	0.7	0.18	Encino - Tarzana	General Commercial
2157006014	1969	Homes for the aged and others	R3-1	YES	104	1.92	Encino - Tarzana	Medium Residential
2157007066	0	Five or more apartments or units	R3-1	YES	22	0.42	Encino - Tarzana	Medium Residential
2157011010	1950	Schools (Private)	RA-1	No	6	3.21	Encino - Tarzana	Low II Residential
2160006033	0	Lots - patron or employee	R3-1	YES	10	0.19	Encino - Tarzana	Medium Residential
2160016030	1990	VACANT LAND	R1-1	No	5	2.39	Encino - Tarzana	Low Medium II Residential
2161001045	1966	Churches	RA-1	No	6	2.94	Encino - Tarzana	Very Low I Residential
2161022036	1973	Lots - patron or employee	R1-1	No	9	1.12	Encino - Tarzana	Low II Residential
2161023022	0	Double, duplex, or two units	R1-1	No	12	1.41	Encino - Tarzana	Low II Residential
2162007035	0	VACANT LAND	R3-1	YES	11	0.22	Encino - Tarzana	Medium Residential
2162011120	0	VACANT LAND	R3-1	YES	12	0.23	Encino - Tarzana	Medium Residential
2164008001	1934	Single Residence	RA-1	No	23	9.82	Encino - Tarzana	Very Low I Residential
2175009016	1947	Single Residence	RA-1	No	5	2.55	Encino - Tarzana	Very Low I Residential
2175012024	1973	Single Residence	RA-1	No	6	3.11	Encino - Tarzana	Very Low I Residential
2175040015	0	VACANT LAND	RA-1	No	6	2.44	Encino - Tarzana	Very Low I Residential
2176004007	1952	Single Residence	RA-1	No	6	3.05	Encino - Tarzana	Very Low I Residential
2176005020	1940	Commercial	RA-1	No	8	3.64	Encino - Tarzana	Very Low I Residential
2176030040	1972	Single Residence	RA-1	No	6	2.88	Encino - Tarzana	Very Low I Residential
2178019012	0	VACANT LAND	RA-1	No	5	2.22	Encino - Tarzana	Very Low I Residential
2178020012	1948	Single Residence	RA-1	No	6	2.83	Encino - Tarzana	Very Low I Residential
2178020019	1941	Single Residence	RA-1	No	10	4.44	Encino - Tarzana	Very Low I Residential
2182007002	1961	Schools (Private)	RA-1	No	19	7.92	Encino - Tarzana	Low II Residential
2184013900	0	Government Owned Property (OPEN)	RA-1	No	9	3.87	Encino - Tarzana	Very Low I Residential
2184025032	0	VACANT LAND	RA-1	No	7	2.83	Encino - Tarzana	Very Low I Residential
2184059001	1921	Single Residence	RA-1	No	8	3.66	Encino - Tarzana	Very Low I Residential
2254037002	1979	Store	C2-1VLD	No	0.6	0.21	Encino - Tarzana	General Commercial
2254037003	1957	Store	C2-1VLD	No	2.2	0.66	Encino - Tarzana	General Commercial
2257014012	1938	Single Residence	RA-1	No	5	2.64	Encino - Tarzana	Very Low I Residential
2258027016	1959	Professional Building	CR-1VLD	No	13.7	4.03	Encino - Tarzana	General Commercial
2259010001	1955	Shopping Center (Regional)	C4-1VL	No	13.8	2.98	Encino - Tarzana	Regional Center Commercial
2259010002	1984	Office Building	C4-1VL	No	1.8	0.40	Encino - Tarzana	Regional Center Commercial
2259010004	1964	Service Station	C2-1VL	No	1.6	0.35	Encino - Tarzana	Regional Center Commercial
2259010005	0	Restaurants, cocktail lounge, tavern	C2-1	No	1.3	0.28	Encino - Tarzana	Regional Center Commercial
2259010901	0	Government Owned Property (OPEN)	C2-1	No	21.5	4.64	Encino - Tarzana	Regional Center Commercial
2259011030	1962	New Car Sales and Service	C4-1L	No	3	0.74	Encino - Tarzana	Regional Center Commercial
2259011032	1967	Store	C4-1L	No	4.6	1.03	Encino - Tarzana	Regional Center Commercial
2259011034	1966	Office building	C4-1L	No	5.4	1.18	Encino - Tarzana	Regional Center Commercial
2259012017	1970	Office building	C4-1L	No	6.4	1.39	Encino - Tarzana	Regional Center Commercial
2259012018	1983	Office Building	C4-1L	No	3.5	0.76	Encino - Tarzana	Regional Center Commercial

APN	Year Built	Current Use	Zone	30 du/ac (Y/N)	Net Units	Acres	CPA	General Plan Land Use Designation
2259018018	0	VACANT LAND	C4-1L	No	1.6	0.35	Encino - Tarzana	Regional Center Commercial
2259018019	1986	Office building	C4-1L	No	1.7	0.37	Encino - Tarzana	Regional Center Commercial
2259018022	1975	Shopping Center (Neighborhood, Community)	C4-1L	No	18.4	3.98	Encino - Tarzana	Regional Center Commercial
2259018043	0	VACANT LAND	C4-1L	No	2	0.45	Encino - Tarzana	Regional Center Commercial
2260009038	1980	Office building	C4-1L	No	5.9	1.27	Encino - Tarzana	Regional Center Commercial
2260010010	0	Office building	C4-1L	No	6.6	1.44	Encino - Tarzana	Regional Center Commercial
2260010035	1954	Hospitals	RE9-1	No	13	2.72	Encino - Tarzana	Regional Center Commercial
2260011001	0	Professional Building	C4-1L	No	3.3	0.71	Encino - Tarzana	Regional Center Commercial
2260011002	0	Office Building	C4-1L	No	0.8	0.19	Encino - Tarzana	Regional Center Commercial
2260011003	1969	Lots - commercial parking	C4-1L	No	3.6	0.79	Encino - Tarzana	Regional Center Commercial
2260014025	1934	Single Residence	RE9-1	No	6	1.65	Encino - Tarzana	Low II Residential
2260023018	1975	Office building	C4-1L	No	7.8	1.70	Encino - Tarzana	Regional Center Commercial
2260023057	1992	Store combination (with office or residential)	C4-1L	No	6.8	1.47	Encino - Tarzana	Regional Center Commercial
2261009008	1956	Warehousing, distribution 25,000-50,000 sq. ft.	C4-1L	No	2.5	0.56	Encino - Tarzana	Regional Center Commercial
2261009009	1953	Store	C4-1L	No	1.2	0.27	Encino - Tarzana	Regional Center Commercial
2261009010	1957	Lots - patron or employee	C4-1L	No	0.8	0.19	Encino - Tarzana	Regional Center Commercial
2261009012	1989	Churches	R3-1	YES	184	3.39	Encino - Tarzana	Regional Center Commercial
2261011017	1985	Office building	C4-1L	No	12.9	2.79	Encino - Tarzana	Regional Center Commercial
2261021007	1954	Restaurants, cocktail lounge, tavern	C4-1L	No	3.3	0.73	Encino - Tarzana	Regional Center Commercial
2261022001	1970	Office Building	R3-1	YES	40	0.74	Encino - Tarzana	Regional Center Commercial
2261022022	1977	Homes for the aged and others	C4-1L	No	2.4	0.52	Encino - Tarzana	Regional Center Commercial
2261022023	1969	Office building	C4-1L	No	5.4	1.18	Encino - Tarzana	Regional Center Commercial
2261022106	1979	Office building	C4-1L	No	5	1.08	Encino - Tarzana	Regional Center Commercial
2261029006	1967	Restaurants, cocktail lounge, tavern	C4-1L	No	1.1	0.27	Encino - Tarzana	Regional Center Commercial
2261029008	1974	Store	C4-1L	No	2.1	0.46	Encino - Tarzana	Regional Center Commercial
2261029009	1991	Office Building	C4-1L	No	3	0.65	Encino - Tarzana	Regional Center Commercial
2261029011	1948	Restaurants, cocktail lounge, tavern	C4-1L	No	1.3	0.30	Encino - Tarzana	Regional Center Commercial
2261029034	1957	Auto Service Shops	C4-1L	No	0.7	0.19	Encino - Tarzana	Regional Center Commercial
2261029035	1963	Restaurants, cocktail lounge, tavern	C4-1L	No	1.4	0.30	Encino - Tarzana	Regional Center Commercial
2261029040	1978	Store and office combination	C4-1L	No	2.3	0.51	Encino - Tarzana	Regional Center Commercial
2261039008	1977	Office building	R3-1	YES	29	0.54	Encino - Tarzana	Regional Center Commercial
2261039012	1959	Office Building	C4-1L	No	1.4	0.32	Encino - Tarzana	Regional Center Commercial
2261039014	1959	Lots - patron or employee	R3-1	YES	5	0.10	Encino - Tarzana	Regional Center Commercial
2261039022	1990	Office building	C4-1L	No	4.9	1.07	Encino - Tarzana	Regional Center Commercial
2261040019	1968	Hotels - 50 or more rooms	C4-1L	No	1.3	0.30	Encino - Tarzana	Regional Center Commercial
2283001010	1950	Churches	C4-1L	No	1.2	0.27	Encino - Tarzana	Regional Center Commercial
2283001021	1952	Schools (Private)	C4-1L	No	16.9	3.65	Encino - Tarzana	Regional Center Commercial
2283001025	1963	Churches	C4-1L	No	4.4	0.98	Encino - Tarzana	Regional Center Commercial
2283001027	1969	Store	C4-1L	No	3.2	0.69	Encino - Tarzana	Regional Center Commercial
2283001028	1979	Restaurants, cocktail lounge, tavern	C4-1L	No	1.5	0.34	Encino - Tarzana	Regional Center Commercial
2283002015	1954	Single Residence	R1-1	No	5	0.73	Encino - Tarzana	Low II Residential
2283002016	1948	Single Residence	R1-1	No	6	0.84	Encino - Tarzana	Low II Residential
2283002022	1954	Single Residence	R1-1	No	6	0.84	Encino - Tarzana	Low II Residential
2283004001	1930	Single Residence	R1-1	No	9	1.19	Encino - Tarzana	Low II Residential
2283005003	1931	Single Residence	R1-1	No	6	0.91	Encino - Tarzana	Low II Residential
2283006001	1977	Store	C4-1L	No	1.8	0.42	Encino - Tarzana	Regional Center Commercial
2283006049	1972	Restaurants, cocktail lounge, tavern	C4-1L	No	4.9	1.07	Encino - Tarzana	Regional Center Commercial
2283007037	1936	Single Residence	R1-1	No	9	1.15	Encino - Tarzana	Low II Residential
2283009002	1984	Store and office combination	C4-1L	No	2	0.44	Encino - Tarzana	Regional Center Commercial
2283009012	1962	Office Building	C4-1L	No	4	0.87	Encino - Tarzana	Regional Center Commercial
2283009014	1979	New Car Sales and Service	R1-1	No	20	2.39	Encino - Tarzana	Regional Center Commercial
2283010025	1956	Store	C4-1L	No	2.6	0.59	Encino - Tarzana	Regional Center Commercial
2283010029	1970	Office building	C4-1L	No	6.3	1.38	Encino - Tarzana	Regional Center Commercial
2283010033	1983	Store and office combination	C4-1L	No	3.5	0.77	Encino - Tarzana	Regional Center Commercial
2283010900	0	Commercial	C2-1L	No	3.5	0.77	Encino - Tarzana	Regional Center Commercial
2283011019	1982	Office building	C4-1L	No	4.7	1.02	Encino - Tarzana	Regional Center Commercial
2283011023	1988	Shopping Center (Neighborhood, Community)	C2-1L	No	2.8	0.61	Encino - Tarzana	Regional Center Commercial
2283011058	1981	Office building	C4-1L	No	5.1	1.10	Encino - Tarzana	Regional Center Commercial
2283015034	1990	Single Residence	RE15-1-H	No	5	2.27	Encino - Tarzana	Very Low II Residential
2283016001	0	Service Station	C2-1L	No	1.3	0.30	Encino - Tarzana	Regional Center Commercial
2283016002	1961	Office Building	C4-1L	No	1	0.22	Encino - Tarzana	Regional Center Commercial
2283016003	1954	Store	C4-1L	No	0.5	0.11	Encino - Tarzana	Regional Center Commercial
2283016006	1961	Office Building	C4-1L	No	0.5	0.11	Encino - Tarzana	Regional Center Commercial
2283016014	1954	Store	C4-1L	No	0.5	0.11	Encino - Tarzana	Regional Center Commercial
2283016015	1953	Store and office combination	C4-1L	No	0.5	0.11	Encino - Tarzana	Regional Center Commercial
2283016016	1953	Store	C4-1L	No	0.5	0.11	Encino - Tarzana	Regional Center Commercial
2283016033	1961	Office Building	C4-1L	No	0.5	0.11	Encino - Tarzana	Regional Center Commercial
2283016034	1946	Restaurants, cocktail lounge, tavern	C4-1L	No	0.5	0.11	Encino - Tarzana	Regional Center Commercial
2283016035	1946	Professional Building	C4-1L	No	0.6	0.15	Encino - Tarzana	Regional Center Commercial

APN	Year Built	Current Use	Zone	30 du/ac (Y/N)	Net Units	Acres	CPA	General Plan Land Use Designation
2283016038	1958	Store	C4-1L	No	0.9	0.22	Encino - Tarzana	Regional Center Commercial
2283016039	1986	Office Building	C4-1L	No	0.5	0.11	Encino - Tarzana	Regional Center Commercial
2283016040	1986	Lots - patron or employee	C4-1L	No	0.5	0.11	Encino - Tarzana	Regional Center Commercial
2283016041	1986	Office Building	C4-1L	No	1	0.22	Encino - Tarzana	Regional Center Commercial
2283016042	1990	Office Building	C4-1L	No	2.5	0.55	Encino - Tarzana	Regional Center Commercial
2283017005	1960	Office Building	CR-1	No	0.5	0.11	Encino - Tarzana	Regional Center Commercial
2283017006	1950	Professional Building	C1-1	No	0.5	0.12	Encino - Tarzana	Regional Center Commercial
2283017030	1973	Professional Building	CR-1	No	0.6	0.17	Encino - Tarzana	Regional Center Commercial
2283023002	1946	Store and residential combination	C4-1L	No	0.5	0.13	Encino - Tarzana	Regional Center Commercial
2283023003	1948	Office Building	C4-1L	No	0.5	0.11	Encino - Tarzana	Regional Center Commercial
2283023004	1953	Office Building	C4-1L	No	0.5	0.11	Encino - Tarzana	Regional Center Commercial
2283023008	1950	Professional Building	C1-1	No	1.1	0.24	Encino - Tarzana	Regional Center Commercial
2283023014	1971	Office Building	C4-1L	No	1.1	0.24	Encino - Tarzana	Regional Center Commercial
2283023015	1950	Medical/dental Building	C1-1L	No	0.5	0.12	Encino - Tarzana	Regional Center Commercial
2283025017	1964	Office building	R3P-1	YES	98	1.82	Encino - Tarzana	Regional Center Commercial
2284001001	1971	Restaurants, cocktail lounge, tavern	C4-1L	No	1.7	0.38	Encino - Tarzana	Regional Center Commercial
2284001008	0	VACANT LAND	R3-1	YES	27	0.51	Encino - Tarzana	Regional Center Commercial
2284001009	0	VACANT LAND	R3-1	YES	28	0.53	Encino - Tarzana	Regional Center Commercial
2284001048	1976	Car Wash	C2-1L	No	4.3	0.94	Encino - Tarzana	Regional Center Commercial
2284002004	1988	Office building	C4-1L	No	1.3	0.29	Encino - Tarzana	Regional Center Commercial
2284002007	1963	Office Building	C4-1L	No	1.7	0.37	Encino - Tarzana	Regional Center Commercial
2284002044	1959	Supermarket - 12000 sq. ft. or more	C4-1L	No	8.9	1.94	Encino - Tarzana	Regional Center Commercial
2284003020	1964	Office Building	C4-1L	No	3.2	0.71	Encino - Tarzana	Regional Center Commercial
2284003021	1984	Lots - patron or employee	C4-1L	No	2.6	0.57	Encino - Tarzana	Regional Center Commercial
2284003026	1962	Restaurants, cocktail lounge, tavern	C4-1L	No	5.1	1.16	Encino - Tarzana	Regional Center Commercial
2284003027	1963	Office Building	C4-1L	No	2.8	0.61	Encino - Tarzana	Regional Center Commercial
2284003033	1964	Professional Building	C4-1L	No	4.8	1.04	Encino - Tarzana	Regional Center Commercial
2284003044	1959	Office Building	C4-1L	No	2.6	0.57	Encino - Tarzana	Regional Center Commercial
2284004033	1955	Single Residence	R1-1	No	9	1.22	Encino - Tarzana	Low II Residential
2284004034	1941	Single Residence	R1-1	No	6	0.85	Encino - Tarzana	Low II Residential
2284004047	1926	Single Residence	R1-1	No	7	1.01	Encino - Tarzana	Low II Residential
2284005025	1959	Professional Building	RE9-1	No	10	2.10	Encino - Tarzana	Regional Center Commercial
2284005026	1980	Office building	RE9-1	No	6	1.28	Encino - Tarzana	Regional Center Commercial
2284005027	1980	Office building	C4-1L	No	0.7	0.16	Encino - Tarzana	Regional Center Commercial
2284005028	1980	Office building	C4-1L	No	0.7	0.16	Encino - Tarzana	Regional Center Commercial
2284005031	1980	Office Building	C4-1L	No	0.5	0.11	Encino - Tarzana	Regional Center Commercial
2284005036	1984	Office Building	C4-1L	No	1.1	0.24	Encino - Tarzana	Regional Center Commercial
2284006036	1949	Single Residence	RE15-1-H	No	6	2.57	Encino - Tarzana	Very Low II Residential
2284006056	0	VACANT LAND	RE15-1-H	No	8	2.83	Encino - Tarzana	Very Low II Residential
2284007001	1957	Restaurants, cocktail lounge, tavern	C4-1L	No	1.1	0.24	Encino - Tarzana	Regional Center Commercial
2284007010	1941	Single Residence	RE9-1	No	5	1.33	Encino - Tarzana	Low I Residential
2284007015	1961	Bank, Savings and Loan	C4-1L	No	3.2	0.70	Encino - Tarzana	Regional Center Commercial
2284007016	1965	Restaurants, cocktail lounge, tavern	C4-1L	No	2.7	0.62	Encino - Tarzana	Regional Center Commercial
2284007018	1957	Bank, Savings and Loan	C4-1L	No	0.9	0.26	Encino - Tarzana	Regional Center Commercial
2284007019	1973	Lots - patron or employee	C4-1L	No	0.7	0.15	Encino - Tarzana	Regional Center Commercial
2284007026	1948	Store	C4-1L	No	1.1	0.24	Encino - Tarzana	Regional Center Commercial
2284008002	1955	Single Residence	RE9-1	No	5	1.31	Encino - Tarzana	Low I Residential
2284008033	1956	Single Residence	RE9-1	No	5	1.25	Encino - Tarzana	Low I Residential
2284014009	1958	Single Residence	RE15-1-H	No	7	3.04	Encino - Tarzana	Very Low II Residential
2285004015	1962	Single Residence	RE15-1-H	No	5	2.10	Encino - Tarzana	Very Low II Residential
2285013021	1956	Single Residence	RE15-1-H	No	11	4.40	Encino - Tarzana	Very Low II Residential
2285014032	0	VACANT LAND	RE15-1-H	No	10	3.63	Encino - Tarzana	Very Low II Residential
2286021061	1988	VACANT LAND	RE15-1-H	No	5	2.33	Encino - Tarzana	Very Low II Residential
2287001045	1965	Single Residence	RE11-1	No	10	3.01	Encino - Tarzana	Very Low II Residential
2287015030	0	VACANT LAND	RE11-1	No	5	1.35	Encino - Tarzana	Very Low II Residential
2289001028	1981	Bank, Savings and Loan	C4-1L	No	2	0.47	Encino - Tarzana	Regional Center Commercial
2289001031	1982	Bank, Savings and Loan	C4-1L	No	2.1	0.47	Encino - Tarzana	Regional Center Commercial
2289003002	1960	Lots - patron or employee	R1-1	No	5	0.58	Encino - Tarzana	Low II Residential
2289011008	0	VACANT LAND	RA-1	No	7	3.00	Encino - Tarzana	Very Low I Residential
2289019011	1938	Single Residence	R1-1	No	6	0.83	Encino - Tarzana	Low II Residential
2289019140	1940	Single Residence	R1-1	No	7	1.03	Encino - Tarzana	Low II Residential
2289020009	1976	Shopping Center (Neighborhood, Community)	R1-1	No	14	1.67	Encino - Tarzana	Regional Center Commercial
2289020014	1974	Shopping Center (Neighborhood, Community)	C4-1L	No	5.4	1.18	Encino - Tarzana	Regional Center Commercial
2289020015	1956	Restaurants, cocktail lounge, tavern	C4-1L	No	3.1	0.69	Encino - Tarzana	Regional Center Commercial
2289028001	1937	Single Residence	RE15-1-H	No	5	2.08	Encino - Tarzana	Very Low II Residential
2290015012	1939	Single Residence	RA-1	No	7	3.34	Encino - Tarzana	Very Low I Residential
2290018016	1930	Single Residence	RA-1	No	5	2.69	Encino - Tarzana	Very Low I Residential
2601040042	1965	Single Residence	(T)RE20-1-K	No	11	5.91	Granada Hills - Knollwood	Very Low I Residential
2601075073	0	VACANT LAND	RE20-1-K	No	22	10.29	Granada Hills - Knollwood	Very Low I Residential

APN	Year Built	Current Use	Zone	30 du/ac (Y/N)	Net Units	Acres	CPA	General Plan Land Use Designation
2606001013	0	VACANT LAND	[T]RS-1	No	12	2.17	Granada Hills - Knollwood	Low Residential
2606001014	1967	Churches	[T]RS-1	No	18	3.74	Granada Hills - Knollwood	Very Low II Residential
2606001020	1964	Churches	RE11-1	No	12	3.07	Granada Hills - Knollwood	Very Low II Residential
2606003039	1912	Commercial	RS-1	No	6	1.25	Granada Hills - Knollwood	Low Residential
2606009024	1960	Commercial	RE11-1	No	6	1.77	Granada Hills - Knollwood	Very Low II Residential
2606014023	1964	Single Residence	RE11-1-H	No	5	1.64	Granada Hills - Knollwood	Very Low II Residential
2610001007	1964	Auto Service Centers (no gasoline)	P-1VL	No	2.1	0.48	Granada Hills - Knollwood	Neighborhood Office Commercial
2610001900	0	Flood Control Drainage	RA-1	No	5	2.03	Granada Hills - Knollwood	Very Low I Residential
2610002048	1973	Shopping Center (Neighborhood, Community)	C2-1VL	No	14.4	3.11	Granada Hills - Knollwood	Neighborhood Office Commercial
2610002050	1962	Shopping Center (Neighborhood, Community)	P-1VL	No	8.4	2.00	Granada Hills - Knollwood	Neighborhood Office Commercial
2610002051	1962	Supermarket - 12000 sq. ft. or more	C2-1VL	No	5.5	1.19	Granada Hills - Knollwood	Neighborhood Office Commercial
2661015020	1989	Office Building	C2-1VL	No	0.9	0.21	Granada Hills - Knollwood	Highway Oriented Commercial
2661015027	1984	Office Building	C2-1VL	No	1.9	0.42	Granada Hills - Knollwood	Highway Oriented Commercial
2662001030	1970	Service Station	C4-1	No	1.5	0.33	Granada Hills - Knollwood	Highway Oriented Commercial
2668014020	0	VACANT LAND	RS-1	No	5	0.87	Granada Hills - Knollwood	Low Residential
2682015001	1961	Churches	RS-1	No	9	1.70	Granada Hills - Knollwood	Low Residential
2684001017	1969	Hospitals	R3-1	YES	54	1.01	Granada Hills - Knollwood	Medium Residential
2685009022	1958	Lots - patron or employee	C2-1VL	No	1	0.23	Granada Hills - Knollwood	Limited Commercial
2685009025	1973	Schools (Private)	(T)RS-1	No	6	1.27	Granada Hills - Knollwood	Low Residential
2695011017	1942	Single Residence	R1-1	No	5	0.70	Granada Hills - Knollwood	Low Residential
2695013035	1960	Churches	RS-1	No	5	1.10	Granada Hills - Knollwood	Low Residential
2733011028	1953	Commercial	R1-1	No	5	0.72	Granada Hills - Knollwood	Low Residential
2733017008	1948	Commercial	R1-1	No	8	1.04	Granada Hills - Knollwood	Low Residential
2733018803	0	Utility Commercial and Mutual	R2-1	No	5	0.31	Granada Hills - Knollwood	Low Medium I Residential
2733021056	1953	Single Residence	R1-1	No	5	0.73	Granada Hills - Knollwood	Low Residential
6108001063	1981	Store	C1-1	No	6.5	1.41	Harbor Gateway	Highway Oriented Commercial
6108001067	1992	New Car Sales and Service	C1-1	No	3.6	0.85	Harbor Gateway	Highway Oriented Commercial
6108002018	1979	Fast Food - Auto Oriented	C2-1	No	2.3	0.52	Harbor Gateway	Highway Oriented Commercial
6108002022	1974	Heavy manufacturing	R1-1	No	73	8.39	Harbor Gateway	Low Residential
6108003900	0	Government Owned Property (OPEN)	R1-1	No	72	8.34	Harbor Gateway	Low Residential
6109006046	1966	Store	C1-1	No	2.2	0.49	Harbor Gateway	Highway Oriented Commercial
6111026900	0	Government Owned Property (OPEN)	R1-1	No	7	0.81	Harbor Gateway	Low Residential
6117002012	1949	Commercial	RD2-1XL	No	5	0.30	Harbor Gateway	Low Medium II Residential
6117002013	1948	Commercial	RD2-1XL	No	5	0.30	Harbor Gateway	Low Medium II Residential
6117003001	1952	Single Residence	RD2-1XL	No	5	0.30	Harbor Gateway	Low Medium II Residential
6117003002	1943	Commercial	RD2-1XL	No	5	0.30	Harbor Gateway	Medium Residential
6117003003	1955	Three units (any combination)	R3-1	YES	13	0.30	Harbor Gateway	Medium Residential
6117003017	1912	Single Residence	R1-1	No	6	0.82	Harbor Gateway	Low Residential
6117003018	0	Churches	R3-1	YES	15	0.28	Harbor Gateway	Medium Residential
6117004005	1914	Double, duplex, or two units	R3-1	YES	9	0.22	Harbor Gateway	Medium Residential
6117004017	1945	Double, duplex, or two units	R3-1	YES	6	0.15	Harbor Gateway	Medium Residential
6117018003	1955	Commercial	R3-1-O	YES	8	0.18	Harbor Gateway	Medium Residential
6117019004	1952	Double, duplex, or two units	R3-1-O	YES	11	0.26	Harbor Gateway	Medium Residential
6117019005	1926	Four units (any combination)	R3-1-O	YES	12	0.30	Harbor Gateway	Medium Residential
6117019006	1925	Commercial	R3-1-O	YES	9	0.19	Harbor Gateway	Medium Residential
6117019007	1947	Commercial	R3-1-O	YES	10	0.21	Harbor Gateway	Medium Residential
6117019011	1954	Single Residence	R3-1-O	YES	15	0.31	Harbor Gateway	Medium Residential
6117019013	1925	Commercial	R3-1-O	YES	18	0.35	Harbor Gateway	Medium Residential
6117019014	1946	Five or more apartments or units	R3-1-O	YES	15	0.38	Harbor Gateway	Medium Residential
6117019021	1957	Commercial	R3-1-O	YES	9	0.19	Harbor Gateway	Medium Residential
6117019027	0	Commercial	R3-1-O	YES	12	0.23	Harbor Gateway	Medium Residential
6117019028	1966	New Car Sales and Service	R3-1-O	YES	23	0.43	Harbor Gateway	Medium Residential
6117021001	1981	Commercial	R3-1-O	YES	7	0.15	Harbor Gateway	Medium Residential
6117021002	1980	Commercial	R3-1-O	YES	7	0.15	Harbor Gateway	Medium Residential
6117021037	1958	Commercial	R3-1-O	YES	5	0.12	Harbor Gateway	Medium Residential
6117022007	1920	Double, duplex, or two units	R3-1-O	YES	6	0.15	Harbor Gateway	Medium Residential
6117022025	0	Service Station	C2-1-O	No	1.9	0.43	Harbor Gateway	Highway Oriented Commercial
6117026024	1965	Churches	R3-1-O	YES	29	0.54	Harbor Gateway	Medium Residential
6119019018	0	Service Station	C2-1	No	4.2	0.91	Harbor Gateway	Highway Oriented Commercial
6120004011	1947	Commercial	R3-1	YES	5	0.12	Harbor Gateway	Medium Residential
6120004012	1932	Commercial	R3-1	YES	7	0.15	Harbor Gateway	Medium Residential
6120007002	1927	Commercial	R3-1	YES	13	0.27	Harbor Gateway	Medium Residential
6120016014	1937	Store and residential combination	R3-1	YES	10	0.21	Harbor Gateway	Medium Residential
6120016015	1948	Store and residential combination	R3-1	YES	16	0.32	Harbor Gateway	Medium Residential
6120016016	1959	Store	R3-1	YES	12	0.22	Harbor Gateway	Medium Residential
6120016017	0	Lots - patron or employee	R3-1	YES	12	0.22	Harbor Gateway	Medium Residential

APN	Year Built	Current Use	Zone	30 du/ac (Y/N)	Net Units	Acres	CPA	General Plan Land Use Designation
6120016026	1953	Store and residential combination	R3-1	YES	7	0.15	Harbor Gateway	Medium Residential
6120016027	0	VACANT LAND	R3-1	YES	8	0.15	Harbor Gateway	Medium Residential
6120016028	1957	Professional Building	R3-1	YES	8	0.15	Harbor Gateway	Medium Residential
6120016029	1941	Commercial	R3-1	YES	7	0.15	Harbor Gateway	Medium Residential
6120016030	1918	Commercial	R3-1	YES	7	0.15	Harbor Gateway	Medium Residential
6120016032	1940	Store	R3-1	YES	8	0.15	Harbor Gateway	Medium Residential
6120017008	1958	Three units (any combination)	R3-1	YES	10	0.25	Harbor Gateway	Medium Residential
6120017009	1952	Auto Service Shops	C2-1	No	1.5	0.33	Harbor Gateway	Neighborhood Office Commercial
6120017012	1962	Store and residential combination	C2-1	No	0.9	0.23	Harbor Gateway	Neighborhood Office Commercial
6120017804	1955	Utility Commercial and Mutual	C2-1	No	8.7	1.90	Harbor Gateway	Neighborhood Office Commercial
6120018001	1928	Store and office combination	C2-1	No	0.6	0.13	Harbor Gateway	Neighborhood Office Commercial
6120018024	1914	Store	C2-1	No	0.8	0.18	Harbor Gateway	Neighborhood Office Commercial
6120018025	1984	Light manufacturing	C2-1	No	0.8	0.18	Harbor Gateway	Neighborhood Office Commercial
6120018026	1917	Store	C2-1	No	0.5	0.11	Harbor Gateway	Neighborhood Office Commercial
6120018028	0	Double, duplex, or two units	R4-1	YES	12	0.14	Harbor Gateway	Neighborhood Office Commercial
6120018029	1961	Double, duplex, or two units	R4-1	YES	14	0.15	Harbor Gateway	Neighborhood Office Commercial
6120018030	1940	Double, duplex, or two units	R4-1	YES	16	0.17	Harbor Gateway	Neighborhood Office Commercial
6120018037	0	VACANT LAND	RD1.5-1	No	7	0.27	Harbor Gateway	Low Medium II Residential
6120018082	1980	Auto Service Shops	C2-1	No	0.9	0.19	Harbor Gateway	Neighborhood Office Commercial
6120018084	0	Lots - patron or employee	C2-1	No	3.4	0.75	Harbor Gateway	Neighborhood Office Commercial
6120019033	1944	Store and residential combination	C2-1	No	0.6	0.15	Harbor Gateway	Neighborhood Office Commercial
6120019034	1906	Commercial	C2-1	No	0.5	0.15	Harbor Gateway	Neighborhood Office Commercial
6120019037	0	VACANT LAND	C2-1	No	0.7	0.15	Harbor Gateway	Neighborhood Office Commercial
6120021008	0	VACANT LAND	R2-1	No	8	0.48	Harbor Gateway	Low Medium II Residential
6120021009	1905	Commercial	R2-1	No	9	0.58	Harbor Gateway	Low Medium II Residential
6120022004	1954	Auto Service Shops	C2-1	No	0.7	0.18	Harbor Gateway	Neighborhood Office Commercial
6120022006	1929	Commercial	C2-1	No	0.7	0.16	Harbor Gateway	Neighborhood Office Commercial
6120023039	1967	Service Station	C2-1	No	2.2	0.48	Harbor Gateway	Highway Oriented Commercial
6120028004	1989	Restaurant, cocktail lounge	C1-1-O	No	4.3	0.96	Harbor Gateway	Highway Oriented Commercial
6120028006	1982	Office building	C1-1-O	No	9.9	2.14	Harbor Gateway	Highway Oriented Commercial
6121004023	1964	Service Station	C2-1	No	1.8	0.39	Harbor Gateway	Highway Oriented Commercial
6121004026	1974	Lots - patron or employee	R2-1	No	6	0.39	Harbor Gateway	Highway Oriented Commercial
6121004027	1925	Commercial	C2-1	No	0.8	0.21	Harbor Gateway	Highway Oriented Commercial
6121004028	1918	VACANT LAND	C2-1	No	0.8	0.21	Harbor Gateway	Highway Oriented Commercial
6121004029	1953	Double, duplex, or two units	C2-1	No	0.7	0.21	Harbor Gateway	Highway Oriented Commercial
6121004039	1957	Restaurants, cocktail lounge, tavern	C2-1	No	1.2	0.28	Harbor Gateway	Highway Oriented Commercial
6121005009	1962	Three units (any combination)	R3-1	YES	15	0.34	Harbor Gateway	Medium Residential
6121005011	1913	Commercial	R2-1	No	8	0.52	Harbor Gateway	Low Medium II Residential
6121006001	1956	Store	C2-1	No	1.8	0.41	Harbor Gateway	Neighborhood Office Commercial
6121006002	1963	Warehousing, distribution under 10,000 sq. ft.	C2-1	No	0.6	0.14	Harbor Gateway	Neighborhood Office Commercial
6121006003	1941	Auto Service Shops	C2-1	No	0.6	0.14	Harbor Gateway	Neighborhood Office Commercial
6121006005	1927	Auto Service Shops	C2-1	No	0.6	0.14	Harbor Gateway	Neighborhood Office Commercial
6121006009	1927	Store and residential combination	C2-1	No	0.5	0.14	Harbor Gateway	Neighborhood Office Commercial
6121006047	1922	Store and office combination	C2-1	No	2.4	0.54	Harbor Gateway	Neighborhood Office Commercial
6121007005	0	Commercial	C2-1	No	0.6	0.14	Harbor Gateway	Neighborhood Office Commercial
6121007008	1901	Commercial	C2-1	No	0.5	0.14	Harbor Gateway	Neighborhood Office Commercial



APN	Year Built	Current Use	Zone	30 du/ac (Y/N)	Net Units	Acres	CPA	General Plan Land Use Designation
6121007012	1923	Auto Service Shops	C2-1	No	1.2	0.28	Harbor Gateway	Neighborhood Office Commercial
6121007016	1928	Store	C2-1	No	0.6	0.14	Harbor Gateway	Neighborhood Office Commercial
6121007022	1924	Store	C2-1	No	1.2	0.28	Harbor Gateway	Neighborhood Office Commercial
6121007027	1935	Churches	R3-1	YES	9	0.17	Harbor Gateway	Medium Residential
6121007028	1905	Commercial	R3-1	YES	7	0.15	Harbor Gateway	Medium Residential
6121007029	1910	Single Residence	R3-1	YES	6	0.14	Harbor Gateway	Medium Residential
6121007030	0	VACANT LAND	C2-1	No	0.6	0.14	Harbor Gateway	Neighborhood Office Commercial
6121007035	1978	Auto Service Shops	C2-1	No	0.6	0.14	Harbor Gateway	Neighborhood Office Commercial
6121007036	1925	Churches	R3-1	YES	49	0.91	Harbor Gateway	Medium Residential
6121007900	1948	Restaurants, cocktail lounge, tavern	C2-1	No	1.2	0.29	Harbor Gateway	Neighborhood Office Commercial
6121009007	1913	Three units (any combination)	R2-1	No	14	1.00	Harbor Gateway	Low Medium I Residential
6121009008	1948	Commercial	R2-1	No	5	0.36	Harbor Gateway	Low Medium I Residential
6121009010	1948	Commercial	R2-1	No	5	0.36	Harbor Gateway	Low Medium I Residential
6121009055	1989	Auto Service Shops	C2-1	No	1.2	0.26	Harbor Gateway	Medium Residential
6121009056	1962	Store	C2-1	No	2.4	0.53	Harbor Gateway	Medium Residential
6121014042	1921	Commercial	R3-1	YES	11	0.22	Harbor Gateway	Medium Residential
6129001031	1966	Auto Service Shops	C2-1-O	No	1.6	0.38	Harbor Gateway	Highway Oriented Commercial
6132001009	0	VACANT LAND	R3-1-O	YES	10	0.19	Harbor Gateway	Medium Residential
6132001017	1990	Commercial	R3-1-O	YES	5	0.11	Harbor Gateway	Medium Residential
6132001020	0	VACANT LAND	R3-1XL-O	YES	44	0.81	Harbor Gateway	Medium Residential
6132002001	0	VACANT LAND	R3-1-O	YES	15	0.29	Harbor Gateway	Medium Residential
6132002002	0	VACANT LAND	R3-1-O	YES	16	0.30	Harbor Gateway	Medium Residential
6132002003	0	VACANT LAND	R3-1-O	YES	16	0.30	Harbor Gateway	Medium Residential
6132002014	0	VACANT LAND	R3-1-O	YES	14	0.27	Harbor Gateway	Medium Residential
6132002015	0	VACANT LAND	R3-1-O	YES	14	0.27	Harbor Gateway	Medium Residential
6132002016	0	VACANT LAND	R3-1-O	YES	14	0.27	Harbor Gateway	Medium Residential
6132002019	0	VACANT LAND	R3-1-O	YES	35	0.65	Harbor Gateway	Medium Residential
6132002022	0	VACANT LAND	R3-1-O	YES	12	0.23	Harbor Gateway	Medium Residential
6132006028	1969	Service Station	C2-1-O	No	2.7	0.59	Harbor Gateway	Highway Oriented Commercial
6132019047	1921	Commercial	R3-1-O	YES	13	0.27	Harbor Gateway	Medium Residential
6132019048	1945	Commercial	C2-1-O	No	1.1	0.28	Harbor Gateway	Highway Oriented Commercial
6132020008	1926	Commercial	R3-1-O	YES	8	0.17	Harbor Gateway	Medium Residential
6132020009	1930	Double, duplex, or two units	R3-1-O	YES	10	0.23	Harbor Gateway	Medium Residential
6132020011	1928	Commercial	R3-1-O	YES	6	0.13	Harbor Gateway	Medium Residential
6132020043	1951	Churches	R3-1-O	YES	7	0.14	Harbor Gateway	Medium Residential
6132020046	1920	Double, duplex, or two units	R3-1-O	YES	7	0.17	Harbor Gateway	Medium Residential
6132020047	1955	Commercial	R3-1-O	YES	6	0.15	Harbor Gateway	Medium Residential
6132044016	1975	Service station	C2-1-O	No	1.5	0.34	Harbor Gateway	Highway Oriented Commercial
7346001051	1950	Restaurants, cocktail lounge, tavern	C2-1	No	0.8	0.17	Harbor Gateway	Neighborhood Office Commercial
7346002021	1949	Store	C2-1	No	1	0.26	Harbor Gateway	Neighborhood Office Commercial
7346002046	1958	Store	C2-1	No	3.6	0.79	Harbor Gateway	Neighborhood Office Commercial
7346002047	1948	Store and residential combination	C2-1	No	0.5	0.13	Harbor Gateway	Neighborhood Office Commercial
7346003011	1925	Store and residential combination	C2-1	No	0.5	0.13	Harbor Gateway	Neighborhood Office Commercial
7346003012	1924	Store and residential combination	C2-1	No	1.2	0.27	Harbor Gateway	Neighborhood Office Commercial
7346003025	1938	Three units (any combination)	R3-1	YES	10	0.25	Harbor Gateway	Medium Residential
7346003027	1951	Commercial	R3-1	YES	6	0.14	Harbor Gateway	Medium Residential
7346003041	1964	Restaurants, cocktail lounge, tavern	C2-1	No	1	0.25	Harbor Gateway	Neighborhood Office Commercial
7346003042	1981	Store	C2-1	No	1.7	0.38	Harbor Gateway	Neighborhood Office Commercial
7346003043	1957	Shopping Center (Neighborhood, Community)	C2-1	No	9.6	2.08	Harbor Gateway	Neighborhood Office Commercial
7346004006	1952	Commercial	R3-1	YES	10	0.21	Harbor Gateway	Medium Residential
7346004010	1928	Three units (any combination)	R3-1	YES	18	0.41	Harbor Gateway	Medium Residential
7346004012	1945	Single Residence	R3-1	YES	5	0.10	Harbor Gateway	Medium Residential
7346004013	1976	Commercial	R3-1	YES	5	0.12	Harbor Gateway	Medium Residential
7346004025	1940	Commercial	R3-1	YES	9	0.19	Harbor Gateway	Medium Residential
7346023001	0	Utility Commercial and Mutual	R1-1	No	24	2.78	Harbor Gateway	Low Residential
7347006002	1977	Warehousing, distribution under 10,000 sq. ft.	RD2-1	No	11	0.53	Harbor Gateway	Low Medium II Residential

APN	Year Built	Current Use	Zone	30 du/ac (Y/N)	Net Units	Acres	CPA	General Plan Land Use Designation
7347006008	0	VACANT LAND	RD2-1	No	6	0.30	Harbor Gateway	Low Medium II Residential
7347006009	1972	Light manufacturing	RD2-1	No	8	0.37	Harbor Gateway	Low Medium II Residential
7347006010	1973	Hotels - under 50 rooms	RD2-1	No	8	0.39	Harbor Gateway	Low Medium II Residential
7347006015	0	Four units (any combination)	RD1.5-1	No	6	0.23	Harbor Gateway	Low Medium II Residential
7347006019	1950	Commercial	RD1.5-1	No	12	0.46	Harbor Gateway	Low Medium II Residential
7347007022	0	VACANT LAND	RD1.5-1	No	5	0.19	Harbor Gateway	Low Medium II Residential
7347007026	1955	Light manufacturing	RD2-1	No	7	0.34	Harbor Gateway	Low Medium II Residential
7347008028	1961	Auto Service Shops	C2-1	No	1.4	0.32	Harbor Gateway	Highway Oriented Commercial
7347009002	1977	Warehousing, distribution under 10,000 sq. ft.	MR1-1VL	No	11	0.38	Harbor Gateway	Limited Manufacturing
7347009032	0	VACANT LAND	RD1.5-1	No	5	0.17	Harbor Gateway	Low Medium II Residential
7347015005	1963	Commercial	R3-1	YES	5	0.12	Harbor Gateway	Medium Residential
7347015006	1948	Commercial	R3-1	YES	5	0.12	Harbor Gateway	Medium Residential
7347016029	1964	Auto Service Shops	C2-1	No	3.1	0.70	Harbor Gateway	Highway Oriented Commercial
7347016030	1973	Store	C2-1	No	3.2	0.70	Harbor Gateway	Highway Oriented Commercial
7347017001	1961	Store	C1-1	No	1.6	0.44	Harbor Gateway	Highway Oriented Commercial
7347017002	1960	Store	C1-1	No	1.9	0.42	Harbor Gateway	Highway Oriented Commercial
7349015030	1963	Store	C2-1	No	0.9	0.20	Harbor Gateway	Highway Oriented Commercial
7349030017	1986	Office Building	C2-1	No	0.6	0.16	Harbor Gateway	Neighborhood Office Commercial
7349030019	1976	Professional Building	C2-1	No	1.3	0.29	Harbor Gateway	Neighborhood Office Commercial
7349030021	1969	Fast Food - Auto Oriented	C2-1	No	3.3	0.72	Harbor Gateway	Neighborhood Office Commercial
7349032032	1966	Store	C2-1	No	1.1	0.26	Harbor Gateway	Neighborhood Office Commercial
7349032033	1952	Churches	R1-1	No	3.6	0.79	Harbor Gateway	Low Residential
7351005041	1944	Double, duplex, or two units	RD1.5-1	No	22	0.96	Harbor Gateway	Low Medium II Residential
7351010009	0	VACANT LAND	RD1.5-1	No	5	0.18	Harbor Gateway	Low Medium II Residential
7351027001	0	Three units (any combination)	R2-1	No	14	0.85	Harbor Gateway	Low Medium I Residential
4337001001	1978	Restaurants, cocktail lounge, tavern	[Q]C4-2D	No	1.1	0.24	Hollywood	Neighborhood Office Commercial
4337001002	1939	Store	[Q]C4-2D	No	0.6	0.14	Hollywood	Neighborhood Office Commercial
4337001004	1946	Store combination (with office or residential)	[Q]C4-2D	No	0.6	0.14	Hollywood	Neighborhood Office Commercial
4337001005	1940	Store and office combination	[Q]C4-2D	No	0.6	0.14	Hollywood	Neighborhood Office Commercial
4337001006	1946	Miscellaneous commercial	[Q]C4-2D	No	0.6	0.14	Hollywood	Neighborhood Office Commercial
4337001007	1938	Miscellaneous commercial	[Q]C4-2D	No	0.6	0.14	Hollywood	Neighborhood Office Commercial
4337001008	1928	Office building	[Q]C4-2D	No	0.6	0.14	Hollywood	Neighborhood Office Commercial
4337001009	1963	Store combination (with office or residential)	[Q]C4-2D	No	0.5	0.12	Hollywood	Neighborhood Office Commercial
4337001012	1948	Office Building	[Q]C4-2D	No	1	0.22	Hollywood	Neighborhood Office Commercial
4337001038	1938	Store	[Q]C4-2D	No	0.6	0.15	Hollywood	Neighborhood Office Commercial
4337002036	1949	Store and residential combination	[Q]C4-2D	No	0.6	0.14	Hollywood	Neighborhood Office Commercial
4337002039	1940	Store	[Q]C4-2D	No	0.6	0.14	Hollywood	Neighborhood Office Commercial
4337002040	1942	Store	[Q]C4-2D	No	0.5	0.12	Hollywood	Neighborhood Office Commercial
4337002041	1937	Store	[Q]C4-2D	No	0.5	0.13	Hollywood	Neighborhood Office Commercial
4337002042	1928	Restaurants, cocktail lounge, tavern	[Q]C4-2D	No	0.6	0.14	Hollywood	Neighborhood Office Commercial
4337002044	1938	Store	[Q]C4-2D	No	0.6	0.14	Hollywood	Neighborhood Office Commercial
4337002045	1965	Store	[Q]C4-2D	No	0.5	0.12	Hollywood	Neighborhood Office Commercial
4337002046	1914	Store combination (with office or residential)	[Q]C4-2D	No	0.6	0.14	Hollywood	Neighborhood Office Commercial
4337002047	1945	Store combination (with office or residential)	[Q]C4-2D	No	0.6	0.14	Hollywood	Neighborhood Office Commercial
4337002075	1987	Shopping Center (Neighborhood, Community)	[Q]C4-2D	No	1.1	0.24	Hollywood	Neighborhood Office Commercial
4337002081	1960	Store	[Q]C4-2D	No	0.6	0.14	Hollywood	Neighborhood Office Commercial

APN	Year Built	Current Use	Zone	30 du/ac (Y/N)	Net Units	Acres	CPA	General Plan Land Use Designation
4337003051	1974	Lots - patron or employee	[Q]C4-2D	No	0.5	0.11	Hollywood	Neighborhood Office Commercial
4337003052	1938	Restaurants, cocktail lounge, tavern	[Q]C4-2D	No	1.1	0.26	Hollywood	Neighborhood Office Commercial
4337003055	1939	Store and residential combination	[Q]C4-2D	No	0.5	0.13	Hollywood	Neighborhood Office Commercial
4337003056	1939	Store	[Q]C4-2D	No	0.5	0.13	Hollywood	Neighborhood Office Commercial
4337003057	1939	Store	[Q]C4-2D	No	0.5	0.13	Hollywood	Neighborhood Office Commercial
4337003058	1956	Lots - patron or employee	[Q]C4-2D	No	0.5	0.13	Hollywood	Neighborhood Office Commercial
4337003059	1947	Store combination (with office or residential)	[Q]C4-2D	No	0.5	0.13	Hollywood	Neighborhood Office Commercial
4337003060	1937	Store combination (with office or residential)	[Q]C4-2D	No	0.5	0.13	Hollywood	Neighborhood Office Commercial
4337003061	1941	Store	[Q]C4-2D	No	0.5	0.13	Hollywood	Neighborhood Office Commercial
4337003062	1940	Store	[Q]C4-2D	No	0.5	0.11	Hollywood	Neighborhood Office Commercial
4392016011	1924	Single Residence	RE11-1	No	6	2.00	Hollywood	Very Low II Residential
54330012020	1942	Five or more apartments or units	R1-1	No	17	2.61	Hollywood	Low II Residential
5433004003	1910	Commercial	RD1.5-1XL	No	5	0.22	Hollywood	Low Medium II Residential
5433004030	1933	Commercial	RD1.5-1XL	No	5	0.22	Hollywood	Low Medium II Residential
5433024001	1951	Churches	R2-1XL	No	6	0.37	Hollywood	Low Medium I Residential
5433024004	1931	Churches	R2-1XL	No	11	0.66	Hollywood	Low Medium I Residential
5434004001	1934	Commercial	RD1.5-1XL	No	6	0.27	Hollywood	Low Medium II Residential
5434005005	1927	Commercial	RD1.5-1XL	No	6	0.25	Hollywood	Low Medium II Residential
5434005008	1917	Commercial	RD1.5-1XL	No	6	0.25	Hollywood	Low Medium II Residential
5434009011	1930	Homes for the aged and others	RE9-1	No	52	1.87	Hollywood	Low I Residential
5434010009	0	VACANT LAND	RE9-1	No	6	1.42	Hollywood	Low I Residential
5434012006	0	VACANT LAND	RD1.5-1XL	No	5	0.19	Hollywood	Low Medium I Residential
5434012007	0	VACANT LAND	RD1.5-1XL	No	12	0.45	Hollywood	Low Medium I Residential
5434012010	0	Double, duplex, or two units	RD1.5-1XL	No	7	0.27	Hollywood	Low Medium I Residential
5434012011	1963	Double, duplex, or two units	RD1.5-1XL	No	7	0.33	Hollywood	Low Medium I Residential
5434012012	1953	Commercial	RD1.5-1XL	No	8	0.34	Hollywood	Low Medium I Residential
5434019001	1921	Four units (any combination)	R4-1	YES	16	0.19	Hollywood	Low Medium II Residential
5434019006	1946	Commercial	R4-1	YES	15	0.15	Hollywood	Low Medium II Residential
5434019007	1930	Three units (any combination)	R4-1	YES	14	0.16	Hollywood	Low Medium II Residential
5434019033	1924	Three units (any combination)	R4-1	YES	12	0.14	Hollywood	Low Medium II Residential
5434024001	1956	Miscellaneous industrial	CM-1VL	No	2.1	0.45	Hollywood	Neighborhood Office Commercial
5434024023	1954	Light manufacturing	CM-1VL	No	2.1	0.45	Hollywood	Neighborhood Office Commercial
5434024024	1921	Commercial	RE9-1	No	5	1.34	Hollywood	Low I Residential
5434024026	1931	Light manufacturing	CM-1VL	No	6.2	1.37	Hollywood	Neighborhood Office Commercial
5434024900	0	Government Owned Property (OPEN)	CM-1VL	No	1.7	0.37	Hollywood	Neighborhood Office Commercial
5434025011	1946	Store and residential combination	CM-1VL	No	0.9	0.20	Hollywood	Neighborhood Office Commercial
5434025012	1949	Commercial	RD1.5-1XL	No	8	0.32	Hollywood	Low Medium II Residential
5434025013	1940	Single Residence	RD1.5-1XL	No	8	0.33	Hollywood	Low Medium II Residential
5434025014	1940	Single Residence	RD1.5-1XL	No	8	0.33	Hollywood	Low Medium II Residential
5434025015	1941	Commercial	RD1.5-1XL	No	8	0.33	Hollywood	Low Medium II Residential
5434025016	1950	Service Station	CM-1VL	No	1.3	0.31	Hollywood	Neighborhood Office Commercial
5434025018	1959	Single Residence	RD1.5-1XL	No	9	0.37	Hollywood	Low Medium II Residential
5434025027	0	VACANT LAND	RD1.5-1XL	No	6	0.21	Hollywood	Low Medium II Residential
5434026001	1952	Churches	RD1.5-1XL	No	32	1.11	Hollywood	Low Medium II Residential
5434026018	1930	Double, duplex, or two units	RD1.5-1XL	No	6	0.28	Hollywood	Low Medium II Residential
5434026020	1946	Single Residence	RD1.5-1XL	No	9	0.35	Hollywood	Low Medium II Residential
5434029003	1924	Commercial	RD1.5-1XL	No	7	0.28	Hollywood	Low Medium II Residential
5434029006	1946	Commercial	RD1.5-1XL	No	6	0.27	Hollywood	Low Medium II Residential
5434030900	0	Government Owned Property (OPEN)	RD1.5-1XL	No	5	0.19	Hollywood	Low Medium II Residential
5520001034	1950	Store	C2-1	No	0.8	0.19	Hollywood	General Commercial
5524013022	1953	Office Building	C4-1XL	No	0.7	0.16	Hollywood	Neighborhood Office Commercial
5524013031	1949	Restaurants, cocktail lounge, tavern	C4-1XL	No	0.7	0.15	Hollywood	Neighborhood Office Commercial

APN	Year Built	Current Use	Zone	30 du/ac (Y/N)	Net Units	Acres	CPA	General Plan Land Use Designation
5524014027	1979	Store	C4-1XL	No	0.9	0.26	Hollywood	Neighborhood Office Commercial
5524015001	1935	Auto Service Shops	C2-1XL	No	0.9	0.20	Hollywood	Neighborhood Office Commercial
5524015002	1938	Store	C2-1XL	No	0.9	0.20	Hollywood	Neighborhood Office Commercial
5524015003	1961	Office Building	C2-1XL	No	0.9	0.20	Hollywood	Neighborhood Office Commercial
5524016001	1946	Office Building	C2-1XL	No	0.9	0.20	Hollywood	Neighborhood Office Commercial
5524016020	1986	Churches	C2-1XL	No	1.3	0.28	Hollywood	Neighborhood Office Commercial
5524017001	1927	Restaurants, cocktail lounge, tavern	C2-1XL	No	1.2	0.32	Hollywood	Neighborhood Office Commercial
5524017019	1928	Service shops	C2-1XL	No	0.6	0.13	Hollywood	Neighborhood Office Commercial
5525001006	1926	2 units (4 stories or less with Pool)	[Q]R3-1XL	YES	8	0.18	Hollywood	Medium Residential
5525001007	1926	2 units (4 stories or less with Pool)	[Q]R3-1XL	YES	8	0.18	Hollywood	Medium Residential
5525001013	1925	2 units (4 stories or less)	[Q]R3-1XL	YES	8	0.18	Hollywood	Medium Residential
5525001024	1925	2 units (4 stories or less)	[Q]R3-1XL	YES	8	0.18	Hollywood	Medium Residential
5525001025	1925	2 units (4 stories or less)	[Q]R3-1XL	YES	8	0.18	Hollywood	Medium Residential
5525001027	1925	3 units (4 stories or less)	[Q]R3-1XL	YES	7	0.18	Hollywood	Medium Residential
5525001051	1950	5 or more units (4 stories or less)	[Q]R3-1XL	YES	5	0.18	Hollywood	Medium Residential
5525001058	1942	3 units (4 stories or less)	[Q]R3-1XL	YES	7	0.18	Hollywood	Medium Residential
5525002007	1925	2 units (4 stories or less)	[Q]R3-1XL	YES	8	0.18	Hollywood	Medium Residential
5525002027	1935	Single Residence	[Q]R3-1XL	YES	9	0.18	Hollywood	Medium Residential
5525002033	1928	2 units (4 stories or less)	[Q]R3-1XL	YES	8	0.18	Hollywood	Medium Residential
5525002038	1974	Private School	[Q]R3-1XL	YES	54	1.10	Hollywood	Medium Residential
5525003006	1924	2 units (4 stories or less)	[Q]R3-1XL	YES	6	0.15	Hollywood	Medium Residential
5525003009	1926	3 units (4 stories or less)	[Q]R3-1XL	YES	5	0.15	Hollywood	Medium Residential
5525003011	1947	3 units (4 stories or less)	[Q]R3-1XL	YES	5	0.15	Hollywood	Medium Residential
5525003012	1925	2 units (4 stories or less)	[Q]R3-1XL	YES	6	0.15	Hollywood	Medium Residential
5525003015	1937	Single Residence	[Q]R3-1XL	YES	7	0.15	Hollywood	Medium Residential
5525003016	1925	Home for the Aged or Other	[Q]R3-1XL	YES	7	0.15	Hollywood	Medium Residential
5525003018	1928	Single Residence	[Q]R3-1XL	YES	7	0.15	Hollywood	Medium Residential
5525003019	1927	Single Residence	[Q]R3-1XL	YES	8	0.16	Hollywood	Medium Residential
5525003023	1925	3 units (4 stories or less)	[Q]R3-1XL	YES	5	0.15	Hollywood	Medium Residential
5525003028	1925	2 units (4 stories or less)	[Q]R3-1XL	YES	6	0.15	Hollywood	Medium Residential
5525003030	1924	3 units (4 stories or less)	[Q]R3-1XL	YES	5	0.15	Hollywood	Medium Residential
5525004005	1938	Light manufacturing	C4-1VL	No	0.5	0.12	Hollywood	Neighborhood Office Commercial
5525004006	1931	Store	C4-1VL	No	1.1	0.24	Hollywood	Neighborhood Office Commercial
5525004007	1961	Lots - patron or employee	C4-1VL	No	0.5	0.12	Hollywood	Neighborhood Office Commercial
5525004008	1928	Store and office combination	C4-1VL	No	0.5	0.12	Hollywood	Neighborhood Office Commercial
5525004009	1936	Light manufacturing	C4-1VL	No	0.5	0.12	Hollywood	Neighborhood Office Commercial
5525004013	1938	Single Residence	[Q]R3-1XL	YES	6	0.16	Hollywood	Medium Residential
5525004014	1927	Single Residence	[Q]R3-1XL	YES	7	0.15	Hollywood	Medium Residential
5525004015	1937	Single Residence	[Q]R3-1XL	YES	7	0.15	Hollywood	Medium Residential
5525004017	1923	2 units (4 stories or less)	[Q]R3-1XL	YES	6	0.15	Hollywood	Medium Residential
5525004018	1923	2 units (4 stories or less)	[Q]R3-1XL	YES	6	0.15	Hollywood	Medium Residential
5525004022	1924	3 units (4 stories or less)	[Q]R3-1XL	YES	6	0.17	Hollywood	Medium Residential
5525004023	1972	Auto Service Shops	C4-1VL	No	1.1	0.24	Hollywood	Neighborhood Office Commercial
5525004026	1987	Auto Service Shops	C4-1VL	No	1.1	0.24	Hollywood	Neighborhood Office Commercial
5525005001	1929	Office Building	C4-1VL	No	1.3	0.28	Hollywood	Neighborhood Office Commercial
5525005002	1925	Service shops	C4-1VL	No	0.6	0.14	Hollywood	Neighborhood Office Commercial
5525005006	1950	Commercial	C4-1VL	No	0.6	0.14	Hollywood	Neighborhood Office Commercial
5525005007	1960	Office building	C4-1VL	No	0.6	0.14	Hollywood	Neighborhood Office Commercial
5525005008	1938	Store	C4-1VL	No	0.6	0.14	Hollywood	Neighborhood Office Commercial
5525005026	1971	Lots - patron or employee	R2-1XL	No	6	0.37	Hollywood	Low Medium I Residential
5525005029	1978	Store	C4-1VL	No	1.3	0.28	Hollywood	Neighborhood Office Commercial

APN	Year Built	Current Use	Zone	30 du/ac (Y/N)	Net Units	Acres	CPA	General Plan Land Use Designation
5525005801	1962	Lots - patron or employee	C4-1VL	No	1.3	0.30	Hollywood	Neighborhood Office Commercial
5525007003	1935	Auto Service Shops	C4-1XL	No	0.8	0.18	Hollywood	Neighborhood Office Commercial
5525007007	1926	Store	C4-1XL	No	0.5	0.12	Hollywood	Neighborhood Office Commercial
5525008004	1905	Store and residential combination	C4-1XL	No	0.5	0.13	Hollywood	Neighborhood Office Commercial
5525008028	1931	Store	C4-1VL	No	1.8	0.40	Hollywood	Neighborhood Office Commercial
5525008029	1942	Store	C4-1VL	No	1.4	0.31	Hollywood	Neighborhood Office Commercial
5525008032	0	Auto Service Shops	C4-1XL	No	0.5	0.12	Hollywood	Neighborhood Office Commercial
5525008040	1989	Store	C4-1VL	No	1.9	0.42	Hollywood	Neighborhood Office Commercial
5525009002	1938	Store	C4-1VL	No	0.5	0.12	Hollywood	Neighborhood Office Commercial
5525009004	1944	Restaurants, cocktail lounge, tavern	C4-1VL	No	0.5	0.12	Hollywood	Neighborhood Office Commercial
5525009005	1956	Office Building	C4-1VL	No	0.5	0.12	Hollywood	Neighborhood Office Commercial
5525009006	0	Store and office combination	C4-1VL	No	0.5	0.12	Hollywood	Neighborhood Office Commercial
5525009022	1938	Restaurants, cocktail lounge, tavern	C4-1XL	No	1.5	0.34	Hollywood	Neighborhood Office Commercial
5525009023	1949	Store and office combination	C4-1VL	No	1.6	0.36	Hollywood	Neighborhood Office Commercial
5525009024	1977	Store	C4-1VL	No	1	0.24	Hollywood	Neighborhood Office Commercial
5525011012	1925	Office and residential	C4-1XL	No	0.6	0.14	Hollywood	Neighborhood Office Commercial
5525011033	1930	Office Building	C4-1XL	No	0.5	0.12	Hollywood	Neighborhood Office Commercial
5525011034	1930	Restaurants, cocktail lounge, tavern	C4-1XL	No	0.5	0.12	Hollywood	Neighborhood Office Commercial
5525012010	1969	Homes for the aged and others	C4-1XL	No	0.6	0.14	Hollywood	Neighborhood Office Commercial
5525013027	1984	Store and office combination	C4-1XL	No	0.5	0.13	Hollywood	Neighborhood Office Commercial
5525013028	1990	Store and office combination	C4-1XL	No	1	0.23	Hollywood	Neighborhood Office Commercial
5525014006	1925	Store	C4-1XL	No	0.9	0.24	Hollywood	Neighborhood Office Commercial
5525014027	1984	Store and office combination	C4-1XL	No	0.6	0.13	Hollywood	Neighborhood Office Commercial
5525015001	1963	Store	C2-1XL	No	1	0.23	Hollywood	Neighborhood Office Commercial
5525015024	1988	Fast Food - Walk up	C2-1XL	No	0.5	0.13	Hollywood	Neighborhood Office Commercial
5525016001	1936	Store and office combination	C4-1VL	No	0.9	0.22	Hollywood	Neighborhood Office Commercial
5525016006	1947	Store	C4-1VL	No	1.4	0.30	Hollywood	Neighborhood Office Commercial
5525016007	1984	Service Station	C2-1XL	No	1.1	0.24	Hollywood	Neighborhood Office Commercial
5525016008	0	Lots - patron or employee	C2-1XL	No	0.5	0.12	Hollywood	Neighborhood Office Commercial
5525016010	1940	Store	C2-1XL	No	0.7	0.16	Hollywood	Neighborhood Office Commercial
5525016019	1956	Office Building	C4-1VL	No	0.8	0.19	Hollywood	Neighborhood Office Commercial
5525017002	1950	Office Building	C4-1VL	No	0.9	0.20	Hollywood	Neighborhood Office Commercial
5525017006	1937	Movie - indoor	C4-1VL	No	1.3	0.29	Hollywood	Neighborhood Office Commercial
5525017011	1925	Store and office combination	C2-1XL	No	1.8	0.39	Hollywood	Neighborhood Office Commercial
5525017019	1956	Auto Service Shops	C2-1XL	No	1.7	0.38	Hollywood	Neighborhood Office Commercial
5525018001	1960	Office Building	C2-1XL	No	1	0.22	Hollywood	Neighborhood Office Commercial

APN	Year Built	Current Use	Zone	30 du/ac (Y/N)	Net Units	Acres	CPA	General Plan Land Use Designation
5525018026	1946	Schools (Private)	C2-1XL	No	0.5	0.12	Hollywood	Neighborhood Office Commercial
5525020011	1924	Schools (Private)	RD1.5-1XL	No	5	0.21	Hollywood	Low Medium II Residential
5525020124	1976	Schools (Private)	C4-1VL	No	1.7	0.38	Hollywood	Neighborhood Office Commercial
5525021024	1970	Hospitals	C4-1VL	No	1.7	0.39	Hollywood	Neighborhood Office Commercial
5525021026	1976	Homes for the aged and others	C4-1VL	No	1.3	0.29	Hollywood	Neighborhood Office Commercial
5526005006	1924	2 units (4 stories or less)	[Q]R3-1XL	YES	7	0.16	Hollywood	Medium Residential
5526005008	1925	2 units (4 stories or less)	[Q]R3-1XL	YES	7	0.16	Hollywood	Medium Residential
5526005010	1937	2 units (4 stories or less)	[Q]R3-1XL	YES	7	0.16	Hollywood	Medium Residential
5526005029	1923	2 units (4 stories or less)	[Q]R3-1XL	YES	7	0.16	Hollywood	Medium Residential
5526006010	1924	3 units (4 stories or less)	[Q]R3-1XL	YES	7	0.19	Hollywood	Medium Residential
5526006011	1926	3 units (4 stories or less)	[Q]R3-1XL	YES	7	0.19	Hollywood	Medium Residential
5526006016	1923	3 units (4 stories or less)	[Q]R3-1XL	YES	7	0.19	Hollywood	Medium Residential
5526006019	1933	Single Residence	[Q]R3-1XL	YES	9	0.19	Hollywood	Medium Residential
5526006020	1928	2 units (4 stories or less)	[Q]R3-1XL	YES	8	0.19	Hollywood	Medium Residential
5526006028	1924	Single Residence	[Q]R3-1XL	YES	5	0.10	Hollywood	Medium Residential
5526006029	1924	Single Residence	[Q]R3-1XL	YES	5	0.10	Hollywood	Medium Residential
5526006031	1923	Single Residence	[Q]R3-1XL	YES	5	0.14	Hollywood	Medium Residential
5526006032	1965	Home for the Aged or Other	[Q]R3-1XL	YES	9	0.23	Hollywood	Medium Residential
5526006033	1938	4 units (4 stories or less)	[Q]R3-1XL	YES	6	0.19	Hollywood	Medium Residential
5526007003	1924	2 units (4 stories or less)	[Q]R3-1XL	YES	7	0.17	Hollywood	Medium Residential
5526007009	1924	2 units (4 stories or less)	[Q]R3-1XL	YES	7	0.17	Hollywood	Medium Residential
5526007010	1924	2 units (4 stories or less)	[Q]R3-1XL	YES	7	0.17	Hollywood	Medium Residential
5526007011	1923	Single Residence	[Q]R3-1XL	YES	8	0.17	Hollywood	Medium Residential
5526007012	1937	4 units (4 stories or less)	[Q]R3-1XL	YES	5	0.17	Hollywood	Medium Residential
5526007013	1937	4 units (4 stories or less)	[Q]R3-1XL	YES	5	0.17	Hollywood	Medium Residential
5526007015	1924	Single Residence	[Q]R3-1XL	YES	5	0.11	Hollywood	Medium Residential
5526007023	1940	4 units (4 stories or less)	[Q]R3-1XL	YES	5	0.17	Hollywood	Medium Residential
5526007030	1926	3 units (4 stories or less)	[Q]R3-1XL	YES	6	0.17	Hollywood	Medium Residential
5526007032	1923	4 units (4 stories or less)	[Q]R3-1XL	YES	5	0.17	Hollywood	Medium Residential
5526011011	1925	Store and office combination	C4-1XL	No	0.9	0.20	Hollywood	Neighborhood Office Commercial
5526011025	1939	Store	C4-1XL	No	0.5	0.11	Hollywood	Neighborhood Office Commercial
5526012028	1923	Store	C4-1XL-O	No	0.5	0.13	Hollywood	Neighborhood Office Commercial
5526012030	1965	Restaurants, cocktail lounge, tavern	C4-1XL-O	No	0.7	0.16	Hollywood	Neighborhood Office Commercial
5526013001	1946	Store and office combination	C4-1XL-O	No	0.5	0.12	Hollywood	Neighborhood Office Commercial
5526013025	1931	Store and residential combination	C4-1XL-O	No	0.5	0.13	Hollywood	Neighborhood Office Commercial
5526014001	1926	Store	C4-1XL	No	0.8	0.18	Hollywood	Neighborhood Office Commercial
5526014023	1930	Store	C4-1XL	No	0.5	0.12	Hollywood	Neighborhood Office Commercial
5526015028	1982	Store and office combination	C4-1XL-O	No	0.9	0.21	Hollywood	Neighborhood Office Commercial
5526016028	1949	Store	C4-1XL-O	No	1	0.23	Hollywood	Neighborhood Office Commercial
5526017026	1927	Store	C4-1XL-O	No	1	0.23	Hollywood	Neighborhood Office Commercial
5526018024	1936	Store	C4-1XL	No	0.9	0.21	Hollywood	Neighborhood Office Commercial
5526018026	1938	Store	C4-1XL	No	0.5	0.12	Hollywood	Neighborhood Office Commercial
5526019001	1926	Store and residential combination	C4-1XL	No	0.9	0.20	Hollywood	Neighborhood Office Commercial
5526019032	1948	Shopping Center (Neighborhood, Community)	C4-1XL	No	0.8	0.20	Hollywood	Neighborhood Office Commercial
5526020001	1979	Restaurants, cocktail lounge, tavern	C4-1XL	No	0.5	0.11	Hollywood	Neighborhood Office Commercial
5526020026	1948	Store	C4-1XL	No	0.9	0.20	Hollywood	Neighborhood Office Commercial
5526020027	1948	Store	C4-1XL	No	0.9	0.21	Hollywood	Neighborhood Office Commercial
5526021001	1932	Store and office combination	C4-1XL	No	0.7	0.17	Hollywood	Neighborhood Office Commercial

APN	Year Built	Current Use	Zone	30 du/ac (Y/N)	Net Units	Acres	CPA	General Plan Land Use Designation
5526021003	1972	Store	C4-1XL	No	0.5	0.12	Hollywood	Neighborhood Office Commercial
5526021026	1939	Store	C4-1XL	No	1.1	0.25	Hollywood	Neighborhood Office Commercial
5527002032	1979	Auto Service Shops	C2-1VL	No	0.8	0.17	Hollywood	Neighborhood Office Commercial
5527002034	1987	Schools (Private)	C2-1VL	No	0.8	0.17	Hollywood	Neighborhood Office Commercial
5527007002	1946	Store	C4-1XL	No	0.5	0.12	Hollywood	Neighborhood Office Commercial
5527007003	1930	Store and office combination	C4-1XL	No	0.5	0.12	Hollywood	Neighborhood Office Commercial
5527007021	1946	Store	C4-1XL	No	0.5	0.12	Hollywood	Neighborhood Office Commercial
5527008012	1954	Store and office combination	C4-1XL-O	No	0.5	0.12	Hollywood	Neighborhood Office Commercial
5527008025	1938	Store	C4-1XL-O	No	0.6	0.14	Hollywood	Neighborhood Office Commercial
5527008028	1951	Auto Service Shops	C4-1XL-O	No	0.5	0.11	Hollywood	Neighborhood Office Commercial
5527009012	1953	Lots - patron or employee	C4-1XL-O	No	0.5	0.11	Hollywood	Neighborhood Office Commercial
5527009013	1924	Store and residential combination	C4-1XL-O	No	0.5	0.11	Hollywood	Neighborhood Office Commercial
5527009024	1959	Store and office combination	C4-1XL-O	No	0.7	0.16	Hollywood	Neighborhood Office Commercial
5527010012	1924	Store	C4-1XL	No	0.5	0.11	Hollywood	Neighborhood Office Commercial
5527010013	1962	Store and office combination	C4-1XL	No	0.6	0.14	Hollywood	Neighborhood Office Commercial
5527011001	1964	Store	C2-1VL	No	1.5	0.34	Hollywood	Neighborhood Office Commercial
5527011002	1969	Lots - patron or employee	C2-1VL	No	0.8	0.17	Hollywood	Neighborhood Office Commercial
5527011008	0	Service Station	C4-1XL	No	0.7	0.17	Hollywood	Neighborhood Office Commercial
5527011020	0	Service Station	C4-1XL	No	0.9	0.20	Hollywood	Neighborhood Office Commercial
5527012005	1930	Store	[Q]C2-2D	No	0.5	0.11	Hollywood	Neighborhood Office Commercial
5527012006	1932	Store	[Q]C2-2D	No	0.5	0.11	Hollywood	Neighborhood Office Commercial
5527012007	1942	Store and office combination	[Q]C2-2D	No	0.5	0.11	Hollywood	Neighborhood Office Commercial
5527012008	1957	Store and office combination	[Q]C2-2D	No	0.5	0.11	Hollywood	Neighborhood Office Commercial
5527012010	1950	Warehousing, distribution under 10,000 sq. ft.	[Q]C2-2D	No	0.5	0.11	Hollywood	Neighborhood Office Commercial
5527012022	1939	Double, duplex, or two units	[Q]R3-1	YES	7	0.17	Hollywood	Medium Residential
5527012029	1954	Medical/dental Building	[Q]C2-2D	No	0.5	0.11	Hollywood	Neighborhood Office Commercial
5527012032	1989	Shopping Center (Neighborhood, Community)	[Q]C2-2D	No	1.5	0.33	Hollywood	Neighborhood Office Commercial
5527012901	0	Government Owned Property (OPEN)	C4-1XL	No	1.7	0.38	Hollywood	Neighborhood Office Commercial
5527013002	1947	Store	C4-1XL	No	0.5	0.11	Hollywood	Neighborhood Office Commercial
5527013003	1927	Store	C4-1XL	No	0.5	0.11	Hollywood	Neighborhood Office Commercial
5527013004	1950	Store	C4-1XL	No	0.5	0.11	Hollywood	Neighborhood Office Commercial
5527014004	1931	Store and residential combination	C4-1XL	No	0.5	0.11	Hollywood	Neighborhood Office Commercial
5527014005	1952	Store	C4-1XL	No	1	0.22	Hollywood	Neighborhood Office Commercial
5527015001	1935	Store	C4-1XL	No	0.6	0.13	Hollywood	Neighborhood Office Commercial
5527015037	1960	Service shops	C4-1XL	No	0.5	0.12	Hollywood	Neighborhood Office Commercial
5527016003	1948	Store	C4-1XL	No	0.9	0.20	Hollywood	Neighborhood Office Commercial
5527016005	1925	Store and residential combination	C4-1XL	No	0.6	0.13	Hollywood	Neighborhood Office Commercial

APN	Year Built	Current Use	Zone	30 du/ac (Y/N)	Net Units	Acres	CPA	General Plan Land Use Designation
5527016009	1924	Commercial	R3-1XL	YES	7	0.15	Hollywood	Medium Residential
5527016015	1927	Commercial	R3-1XL	YES	7	0.15	Hollywood	Medium Residential
5527017001	1970	Bank, Savings and Loan	C4-1VL	No	1.9	0.42	Hollywood	Neighborhood Office Commercial
5527017002	1951	Store and office combination	C4-1VL	No	1	0.23	Hollywood	Neighborhood Office Commercial
5527017003	1961	Store	C4-1VL	No	0.5	0.11	Hollywood	Neighborhood Office Commercial
5527017004	1955	Store	C4-1VL	No	0.5	0.11	Hollywood	Neighborhood Office Commercial
5527017005	1949	Store	C4-1VL	No	0.5	0.11	Hollywood	Neighborhood Office Commercial
5527017006	1949	Lots - patron or employee	C4-1VL	No	0.5	0.11	Hollywood	Neighborhood Office Commercial
5527017007	1970	Lots - patron or employee	C4-1VL	No	0.5	0.11	Hollywood	Neighborhood Office Commercial
5527017012	1941	Movie - indoor	C4-1VL	No	0.5	0.11	Hollywood	Neighborhood Office Commercial
5527017014	1928	Store and residential combination	C4-1XL	No	0.5	0.13	Hollywood	Neighborhood Office Commercial
5527017015	1948	Store	C4-1XL	No	0.5	0.13	Hollywood	Neighborhood Office Commercial
5527017017	0	Schools (Private)	R3-1XL	YES	9	0.17	Hollywood	Medium Residential
5527017029	1968	Hospitals	C4-1VL	No	2	0.44	Hollywood	Neighborhood Office Commercial
5527019009	1928	Double, duplex, or two units	R3-1XL	YES	6	0.15	Hollywood	Medium Residential
5527020004	1948	Store	C4-1VL	No	0.5	0.11	Hollywood	Neighborhood Office Commercial
5527020005	1957	Store	C4-1VL	No	0.5	0.11	Hollywood	Neighborhood Office Commercial
5527020006	1949	Store	C4-1VL	No	0.5	0.11	Hollywood	Neighborhood Office Commercial
5527020007	1946	Store	C4-1VL	No	1	0.23	Hollywood	Neighborhood Office Commercial
5527020008	1946	Store	C4-1VL	No	0.5	0.11	Hollywood	Neighborhood Office Commercial
5527020009	1947	Store and office combination	C4-1VL	No	1	0.22	Hollywood	Neighborhood Office Commercial
5527020024	1961	Clubs, lodge halls, fraternal organizations	C4-1VL	No	2.3	0.51	Hollywood	Neighborhood Office Commercial
5527022001	1948	Store	C4-1XL-0	No	1	0.22	Hollywood	Neighborhood Office Commercial
5527022027	1948	Store	C4-1XL-0	No	0.8	0.22	Hollywood	Neighborhood Office Commercial
5527023026	1954	Churches	C4-1XL-0	No	0.9	0.22	Hollywood	Neighborhood Office Commercial
5527023029	1987	Store and office combination	C4-1XL-0	No	0.9	0.21	Hollywood	Neighborhood Office Commercial
5528001022	1926	2 units (4 stories or less)	[Q]R3-1	YES	5	0.13	Hollywood	Medium Residential
5528001024	1926	2 units (4 stories or less)	[Q]R3-1	YES	6	0.15	Hollywood	Medium Residential
5528001028	1932	2 units (4 stories or less)	[Q]R3-1	YES	6	0.15	Hollywood	Medium Residential
5528001030	1948	Office Building	C4-1XL	No	0.9	0.21	Hollywood	Neighborhood Office Commercial
5528001031	1944	Store and residential combination	C4-1XL	No	0.5	0.11	Hollywood	Neighborhood Office Commercial
5528001032	1973	Store	C4-1XL	No	0.5	0.11	Hollywood	Neighborhood Office Commercial
5528001043	1927	2 units (4 stories or less with Pool)	[Q]R3-1	YES	5	0.12	Hollywood	Medium Residential
5528001053	1931	Single Residence	[Q]R3-1	YES	6	0.13	Hollywood	Medium Residential
5528001055	1963	Store and office combination	C4-1XL	No	0.5	0.11	Hollywood	Neighborhood Office Commercial
5528001056	1948	Store	C4-1XL	No	0.5	0.11	Hollywood	Neighborhood Office Commercial
5528001059	1940	Store	C4-1XL	No	1	0.22	Hollywood	Neighborhood Office Commercial
5528001060	1961	Office Building	[Q]C4-2D	No	0.6	0.14	Hollywood	Neighborhood Office Commercial
5528001062	1940	Store and residential combination	[Q]C4-2D	No	0.7	0.17	Hollywood	Neighborhood Office Commercial
5528001063	1941	Store and residential combination	[Q]C4-2D	No	0.7	0.17	Hollywood	Neighborhood Office Commercial
5528001064	1940	Store	[Q]C4-2D	No	0.6	0.17	Hollywood	Neighborhood Office Commercial



APN	Year Built	Current Use	Zone	30 du/ac (Y/N)	Net Units	Acres	CPA	General Plan Land Use Designation
5528001065	1931	Store	[Q]C4-2D	No	0.7	0.17	Hollywood	Neighborhood Office Commercial
5528001066	1939	Store	[Q]C4-2D	No	0.7	0.17	Hollywood	Neighborhood Office Commercial
5528001067	1941	Store and office combination	[Q]C4-2D	No	1.4	0.31	Hollywood	Neighborhood Office Commercial
5528002029	1976	Store	C4-1XL	No	0.9	0.21	Hollywood	Neighborhood Office Commercial
5528002040	1948	Miscellaneous commercial	C4-1XL	No	0.8	0.18	Hollywood	Neighborhood Office Commercial
5528002069	1933	2 units (4 stories or less)	[Q]R3-1	YES	6	0.15	Hollywood	Medium Residential
5528003001	1954	Office Building	C4-1XL	No	0.5	0.11	Hollywood	Neighborhood Office Commercial
5528003025	1938	Single Residence	[Q]R3-1	YES	5	0.11	Hollywood	Medium Residential
5528003036	1929	4 units (4 stories or less)	[Q]R3-1	YES	7	0.19	Hollywood	Medium Residential
5528003037	1929	4 units (4 stories or less)	[Q]R3-1	YES	7	0.19	Hollywood	Medium Residential
5528003038	1925	5 or more units (4 stories or less)	[Q]R3-1	YES	5	0.19	Hollywood	Medium Residential
5528003041	1963	Hotels - under 50 rooms	C4-1XL	No	1	0.23	Hollywood	Neighborhood Office Commercial
5528003042	1957	Office Building	C4-1XL	No	1.5	0.33	Hollywood	Neighborhood Office Commercial
5528003199	1925	Miscellaneous commercial	C4-1XL	No	0.8	0.24	Hollywood	Neighborhood Office Commercial
5528006050	1928	Restaurants, cocktail lounge, tavern	C4-1XL	No	0.9	0.22	Hollywood	Neighborhood Office Commercial
5528006051	1938	Store	C4-1XL	No	1	0.22	Hollywood	Neighborhood Office Commercial
5528007014	1965	Store and office combination	C4-1XL	No	0.9	0.20	Hollywood	Neighborhood Office Commercial
5528007037	1988	Store and office combination	C4-1XL	No	0.9	0.21	Hollywood	Neighborhood Office Commercial
5528007801	0	VACANT LAND	R1-1	No	7	0.82	Hollywood	Low II Residential
5528007802	0	Utility Commercial and Mutual	C4-1XL	No	3	0.65	Hollywood	Neighborhood Office Commercial
5528009001	1970	Store	C4-1XL	No	0.5	0.12	Hollywood	Neighborhood Office Commercial
5528009032	1963	Office Building	C4-1XL	No	0.9	0.20	Hollywood	Neighborhood Office Commercial
5528010001	1946	Store and residential combination	C4-1XL	No	0.5	0.11	Hollywood	Neighborhood Office Commercial
5528010037	1962	Store	C4-1XL	No	0.9	0.19	Hollywood	Neighborhood Office Commercial
5528011035	1958	Store	C4-1XL	No	0.5	0.12	Hollywood	Neighborhood Office Commercial
5528012001	1961	Office Building	C4-1XL	No	1	0.22	Hollywood	Neighborhood Office Commercial
5528012003	1924	Store and residential combination	C4-1XL	No	0.5	0.11	Hollywood	Neighborhood Office Commercial
5528012033	1945	Store	C4-1XL	No	1	0.22	Hollywood	Neighborhood Office Commercial
5528013001	1933	Restaurants, cocktail lounge, tavern	C4-1XL	No	0.5	0.13	Hollywood	Neighborhood Office Commercial
5528013002	1953	Auto Service Shops	C4-1XL	No	0.5	0.11	Hollywood	Neighborhood Office Commercial
5528013003	1940	Store	C4-1XL	No	0.5	0.11	Hollywood	Neighborhood Office Commercial
5528013004	1939	Store and residential combination	C4-1XL	No	0.5	0.11	Hollywood	Neighborhood Office Commercial
5528013006	1926	Store and office combination	C4-1XL	No	1.1	0.24	Hollywood	Neighborhood Office Commercial
5528015048	1930	Store and office combination	C4-1XL	No	0.5	0.12	Hollywood	Neighborhood Office Commercial
5528015072	1955	Store	C4-1XL	No	0.5	0.12	Hollywood	Neighborhood Office Commercial
5528015074	1989	Store and office combination	C4-1XL	No	1.6	0.35	Hollywood	Neighborhood Office Commercial
5528016034	1949	Store	C4-1XL	No	0.5	0.12	Hollywood	Neighborhood Office Commercial
5528016056	1960	Store combination (with office or residential)	C4-1XL	No	1.4	0.31	Hollywood	Neighborhood Office Commercial
5528016057	0	Lots - patron or employee	C4-1XL	No	0.5	0.12	Hollywood	Neighborhood Office Commercial

APN	Year Built	Current Use	Zone	30 du/ac (Y/N)	Net Units	Acres	CPA	General Plan Land Use Designation
5528016058	1987	Store and office combination	C4-1XL	No	0.5	0.12	Hollywood	Neighborhood Office Commercial
5528016060	1986	Lots - patron or employee	C4-1XL	No	0.5	0.12	Hollywood	Neighborhood Office Commercial
5528017023	1955	Restaurants, cocktail lounge, tavern	C4-1XL	No	1.3	0.30	Hollywood	Neighborhood Office Commercial
5528017027	1938	Light manufacturing	C4-1XL	No	0.5	0.12	Hollywood	Neighborhood Office Commercial
5528017028	1941	Store	C4-1XL	No	0.5	0.12	Hollywood	Neighborhood Office Commercial
5528017029	1940	Commercial	C4-1XL	No	0.5	0.12	Hollywood	Neighborhood Office Commercial
5528017032	1957	Store and residential combination	C4-1XL	No	0.8	0.19	Hollywood	Neighborhood Office Commercial
5528017037	1927	Store	C4-1XL	No	0.6	0.14	Hollywood	Neighborhood Office Commercial
5528017072	1975	Bank, Savings and Loan	C4-1XL	No	0.7	0.19	Hollywood	Neighborhood Office Commercial
5528017073	1992	Store and office combination	C4-1XL	No	0.8	0.19	Hollywood	Neighborhood Office Commercial
5529001018	1933	2 units (4 stories or less)	[Q]R3-1	YES	6	0.15	Hollywood	Medium Residential
5529001019	1925	2 units (4 stories or less)	[Q]R3-1	YES	6	0.15	Hollywood	Medium Residential
5529002013	1932	2 units (4 stories or less)	[Q]R3-1	YES	6	0.15	Hollywood	Medium Residential
5529002014	1923	3 units (4 stories or less)	[Q]R3-1	YES	5	0.15	Hollywood	Medium Residential
5529002017	1938	2 units (4 stories or less)	[Q]R3-1	YES	6	0.15	Hollywood	Medium Residential
5529002021	1937	2 units (4 stories or less)	[Q]R3-1	YES	6	0.15	Hollywood	Medium Residential
5529002031	1923	3 units (4 stories or less)	[Q]R3-1	YES	5	0.15	Hollywood	Medium Residential
5529002040	1923	Single Residence	[Q]R3-1	YES	7	0.15	Hollywood	Medium Residential
5529003020	1925	2 units (4 stories or less)	[Q]R3-1	YES	6	0.15	Hollywood	Medium Residential
5529003021	1939	4 units (4 stories or less)	[Q]R3-1	YES	5	0.17	Hollywood	Medium Residential
5529003026	1923	2 units (4 stories or less)	[Q]R3-1	YES	6	0.15	Hollywood	Medium Residential
5529003028	1927	2 units (4 stories or less with Pool)	[Q]R3-1	YES	6	0.15	Hollywood	Medium Residential
5529003029	1928	3 units (4 stories or less)	[Q]R3-1	YES	5	0.15	Hollywood	Medium Residential
5529003032	1925	2 units (4 stories or less)	[Q]R3-1	YES	6	0.15	Hollywood	Medium Residential
5529003042	1941	4 units (4 stories or less)	[Q]R3-1	YES	5	0.17	Hollywood	Medium Residential
5529006044	1946	Office Building	[Q]C4-2D	No	1.3	0.31	Hollywood	Neighborhood Office Commercial
5529006045	1987	Lots - patron or employee	[Q]C4-2D	No	0.9	0.21	Hollywood	Neighborhood Office Commercial
5529006052	1926	Office Building	[Q]C4-2D	No	1	0.22	Hollywood	Neighborhood Office Commercial
5529006053	1948	Store	[Q]C4-2D	No	0.5	0.11	Hollywood	Neighborhood Office Commercial
5529006057	1946	Restaurants, cocktail lounge, tavern	[Q]C4-2D	No	1	0.23	Hollywood	Neighborhood Office Commercial
5529006058	1937	Store and residential combination	[Q]C4-2D	No	0.5	0.11	Hollywood	Neighborhood Office Commercial
5529006059	1949	Store	[Q]C4-2D	No	0.5	0.11	Hollywood	Neighborhood Office Commercial
5529006060	1940	Store	[Q]C4-2D	No	0.6	0.14	Hollywood	Neighborhood Office Commercial
5529006061	1944	Store	[Q]C4-2D	No	0.9	0.20	Hollywood	Neighborhood Office Commercial
5529006062	1980	Store	[Q]C4-2D	No	0.5	0.12	Hollywood	Neighborhood Office Commercial
5529006064	1987	Shopping Center (Neighborhood, Community)	[Q]C4-2D	No	2	0.44	Hollywood	Neighborhood Office Commercial
5529006074	1937	Single Residence with Pool	[Q]R3-1	YES	15	0.31	Hollywood	Medium Residential
5529007022	1925	2 units (4 stories or less)	[Q]R3-1	YES	6	0.15	Hollywood	Medium Residential
5529007030	1928	4 units (4 stories or less)	[Q]R4-1	YES	7	0.15	Hollywood	Medium Residential
5529007032	1923	2 units (4 stories or less)	[Q]R4-1	YES	9	0.15	Hollywood	Medium Residential
5529007039	1924	4 units (4 stories or less)	[Q]R4-1	YES	5	0.13	Hollywood	Medium Residential
5529010007	1929	4 units (4 stories or less)	[Q]R3-1	YES	6	0.18	Hollywood	Medium Residential
5529010008	1929	4 units (4 stories or less)	[Q]R3-1	YES	6	0.18	Hollywood	Medium Residential
5529010010	1938	4 units (4 stories or less)	[Q]R3-1	YES	6	0.18	Hollywood	Medium Residential
5529010011	1933	2 units (4 stories or less)	[Q]R3-1	YES	5	0.14	Hollywood	Medium Residential
5529010012	1933	2 units (4 stories or less)	[Q]R3-1	YES	5	0.14	Hollywood	Medium Residential
5529010026	1930	5 or more units (4 stories or less)	[Q]R3-1	YES	5	0.31	Hollywood	Medium Residential
5529014046	1922	Commercial	R4-1	YES	13	0.13	Hollywood	High Medium Residential
5529019017	1926	Single Residence	R4-1	YES	15	0.15	Hollywood	High Medium Residential
5529021026	1964	Homes for the aged and others	[Q]C2-2D	No	2	0.46	Hollywood	Neighborhood Office Commercial

APN	Year Built	Current Use	Zone	30 du/ac (Y/N)	Net Units	Acres	CPA	General Plan Land Use Designation
5529021027	1923	Store and residential combination	[Q]C2-2D	No	0.5	0.11	Hollywood	Neighborhood Office Commercial
5529021028	1925	Store combination (with office or residential)	[Q]C2-2D	No	0.5	0.11	Hollywood	Neighborhood Office Commercial
5529021041	1923	Double, duplex, or two units	[Q]R3-1	YES	7	0.17	Hollywood	Medium Residential
5529022032	1937	Double, duplex, or two units	[Q]R3-1	YES	6	0.15	Hollywood	Medium Residential
5531012002	1919	Commercial	R3-1XL	YES	6	0.13	Hollywood	Medium Residential
5531013012	1921	Double, duplex, or two units	R3-1XL	YES	6	0.14	Hollywood	Medium Residential
5531013025	1968	Store	R3-1XL	YES	31	0.58	Hollywood	Medium Residential
5531025013	0	Four units (any combination)	R3-1XL	YES	8	0.15	Hollywood	Medium Residential
5531025018	0	Four units (any combination)	R3-1XL	YES	8	0.15	Hollywood	Medium Residential
5531025020	1936	Commercial	R3-1XL	YES	7	0.16	Hollywood	Medium Residential
5531025023	0	Four units (any combination)	R3-1XL	YES	20	0.38	Hollywood	Medium Residential
5532001900	0	Government Owned Property (OPEN)	R3-1XL	YES	6	0.13	Hollywood	Medium Residential
5532002017	1915	Commercial	R3-1XL	YES	5	0.12	Hollywood	Medium Residential
5532003028	1914	Commercial	R3-1XL	YES	5	0.12	Hollywood	Medium Residential
5532003029	1915	Commercial	R3-1XL	YES	5	0.12	Hollywood	Medium Residential
5532003031	1921	Double, duplex, or two units	R3-1XL	YES	7	0.17	Hollywood	Medium Residential
5532004026	1912	Store and residential combination	R3-1XL	YES	5	0.11	Hollywood	Medium Residential
5532005004	1974	Lots - patron or employee	C2-1-SN	No	0.6	0.14	Hollywood	General Commercial
5532005011	1963	Lots - patron or employee	C2-1-SN	No	0.6	0.14	Hollywood	General Commercial
5532005012	1939	Auto Service Shops	C2-1-SN	No	0.5	0.11	Hollywood	General Commercial
5532005027	1930	Three units (any combination)	R3-1XL	YES	7	0.17	Hollywood	Medium Residential
5532005028	1960	Office Building	C2-1-SN	No	1.3	0.29	Hollywood	General Commercial
5532005032	1947	Office Building	C2-1-SN	No	0.6	0.14	Hollywood	General Commercial
5532005033	0	Lots - patron or employee	C2-1-SN	No	0.6	0.14	Hollywood	General Commercial
5532005034	0	Lots - patron or employee	C2-1-SN	No	0.6	0.14	Hollywood	General Commercial
5532005037	0	Lots - patron or employee	RD1.5-1XL	No	9	0.34	Hollywood	Low Medium II Residential
5532005038	1966	Hotels - under 50 rooms	C2-1-SN	No	2	0.43	Hollywood	General Commercial
5532006007	1946	Stores	C2-1D-SN	No	1.2	0.26	Hollywood	Highway Oriented Commercial
5532006024	1968	Fast Food (Drive-Thru)	C2-1D-SN	No	1.2	0.26	Hollywood	Highway Oriented Commercial
5532006028	1948	Office Building	C2-1D-SN	No	0.6	0.50	Hollywood	Low Medium II Residential
5532006029	1941	Office Building	C2-1D-SN	No	1.8	0.40	Hollywood	Highway Oriented Commercial
5532008904	0	Government Owned Property (OPEN)	R3-1XL	YES	7	0.14	Hollywood	Medium Residential
5532009018	1923	Commercial	R3-1XL	YES	6	0.14	Hollywood	Medium Residential
5532009031	1921	Commercial	R3-1XL	YES	9	0.19	Hollywood	Medium Residential
5532016009	0	Three units (any combination)	R3-1XL	YES	7	0.14	Hollywood	Medium Residential
5532016017	1919	Commercial	R3-1XL	YES	6	0.14	Hollywood	Medium Residential
5532017003	1919	Commercial	R3-1XL	YES	6	0.13	Hollywood	Medium Residential
5532017005	1919	Commercial	R3-1XL	YES	6	0.13	Hollywood	Medium Residential
5532017007	1919	Commercial	R3-1XL	YES	6	0.13	Hollywood	Medium Residential
5532017008	1919	Commercial	R3-1XL	YES	6	0.13	Hollywood	Medium Residential
5532017010	1964	Lots - patron or employee	R3-1XL	YES	7	0.13	Hollywood	Medium Residential
5533001004	1921	Commercial	R3-1XL	YES	7	0.15	Hollywood	Medium Residential
5533001005	1939	Double, duplex, or two units	R3-1XL	YES	6	0.15	Hollywood	Medium Residential
5533001006	1921	Commercial	R3-1XL	YES	6	0.14	Hollywood	Medium Residential
5533001010	1921	Commercial	R3-1XL	YES	5	0.11	Hollywood	Medium Residential
5533003001	1921	Commercial	R3-1XL	YES	8	0.17	Hollywood	Medium Residential
5533003002	1921	Double, duplex, or two units	R3-1XL	YES	6	0.16	Hollywood	Medium Residential
5533003004	1921	Commercial	R3-1XL	YES	7	0.16	Hollywood	Medium Residential
5533003006	1921	Double, duplex, or two units	R3-1XL	YES	6	0.16	Hollywood	Medium Residential
5533003007	1921	Commercial	R3-1XL	YES	7	0.16	Hollywood	Medium Residential
5533003016	1923	Commercial	R3-1XL	YES	8	0.17	Hollywood	Medium Residential
5533005051	1984	Store and office combination	C2-1-SN	No	4.9	1.05	Hollywood	General Commercial
5533005056	1992	Office Building	C2-1-SN	No	0.6	0.13	Hollywood	General Commercial
5533005057	1988	Store	C2-1-SN	No	0.6	0.16	Hollywood	General Commercial
5533006032	1981	Schools (Private)	RD1.5-1XL	No	13	0.49	Hollywood	Low Medium II Residential
5533007013	1922	Stores	C2-1D-SN	No	0.7	0.16	Hollywood	Highway Oriented Commercial
5533008002	0	Commercial	R3-1XL	YES	9	0.19	Hollywood	Medium Residential
5533008003	1948	Three units (any combination)	R3-1XL	YES	8	0.19	Hollywood	Medium Residential
5533008011	1925	Light Manufacturing(Machine Shops/ Printing)	C2-1D-SN	No	1.4	0.30	Hollywood	Highway Oriented Commercial
5533008012	1933	Light Manufacturing(Machine Shops/ Printing)	C2-1D-SN	No	0.9	0.21	Hollywood	Highway Oriented Commercial
5533008014	1967	Lots - patron or employee	R3-1XL	YES	8	0.15	Hollywood	Medium Residential
5533008022	1912	Light manufacturing	R3-1XL	YES	8	0.17	Hollywood	Medium Residential
5533009014	1960	Auto Service Body and Fender Repair	C2-1D-SN	No	2.4	0.55	Hollywood	Highway Oriented Commercial
5533009022	1962	Office Building	C2-1D-SN	No	1.8	0.55	Hollywood	Highway Oriented Commercial
5533010005	1979	Parking Lot (Patron or Employee)	C2-1D-SN	No	0.6	0.13	Hollywood	Highway Oriented Commercial
5533010010	1920	Commercial	R3-1XL	YES	5	0.12	Hollywood	Medium Residential
5533010017	1958	Light Manufacturing(Machine Shops/ Printing)	C2-1D-SN	No	0.7	0.17	Hollywood	Highway Oriented Commercial
5533010024	1907	Commercial	R3-1XL	YES	7	0.17	Hollywood	Medium Residential

APN	Year Built	Current Use	Zone	30 du/ac (Y/N)	Net Units	Acres	CPA	General Plan Land Use Designation
5533010026	0	Commercial	R3-1XL	YES	5	0.11	Hollywood	Medium Residential
5533010030	1933	Commercial	R3-1XL	YES	5	0.11	Hollywood	Medium Residential
5533010041	1947	Store and Office Combination	C2-1D-SN	No	1.2	0.36	Hollywood	Highway Oriented Commercial
5533010042	1957	New Car Sales and Service	C2-1D-SN	No	2.2	0.50	Hollywood	Highway Oriented Commercial
5533010043	0	VACANT LAND	R3-1XL	YES	18	0.33	Hollywood	Medium Residential
5533010044	1924	Auto Service Body and Fender Repair	C2-1D-SN	No	2.1	0.48	Hollywood	Highway Oriented Commercial
5533011012	0	VACANT LAND	R3-1XL	YES	6	0.11	Hollywood	Medium Residential
5533011013	1967	Lots - patron or employee	CM-1VL	No	0.5	0.11	Hollywood	Limited Manufacturing
5533012011	0	Lots - patron or employee	R3-1	YES	8	0.16	Hollywood	Medium Residential
5533012012	1959	Lots - patron or employee	R3-1	YES	8	0.16	Hollywood	Medium Residential
5533012013	1987	Lots - patron or employee	R3-1	YES	8	0.16	Hollywood	Medium Residential
5533012029	1984	Lots - patron or employee	R3-1	YES	24	0.45	Hollywood	Medium Residential
5533013020	1925	Double, duplex, or two units	R3-1	YES	6	0.16	Hollywood	Medium Residential
5533013022	1913	Commercial	R3-1	YES	7	0.16	Hollywood	Medium Residential
5533013025	0	Double, duplex, or two units	R3-1	YES	7	0.14	Hollywood	Medium Residential
5533014013	1925	Double, duplex, or two units	R3-1	YES	6	0.16	Hollywood	Medium Residential
5533017003	1924	Office Building	C2-1D-SN	No	0.6	0.17	Hollywood	Highway Oriented Commercial
5533017004	1965	Light Manufacturing(Machine Shops/ Printing)	C2-1D-SN	No	2.1	0.45	Hollywood	Highway Oriented Commercial
5533021023	1924	Double, duplex, or two units	R3-1	YES	6	0.16	Hollywood	Medium Residential
5533022002	1921	Commercial	R3-1	YES	7	0.16	Hollywood	Medium Residential
5533022003	1913	Double, duplex, or two units	R3-1	YES	6	0.16	Hollywood	Medium Residential
5533022009	1913	Double, duplex, or two units	R3-1	YES	6	0.16	Hollywood	Medium Residential
5533022017	1921	Double, duplex, or two units	R3-1	YES	6	0.15	Hollywood	Medium Residential
5533022018	1907	Double, duplex, or two units	R3-1	YES	6	0.15	Hollywood	Medium Residential
5533022024	1921	Double, duplex, or two units	R3-1	YES	6	0.15	Hollywood	Medium Residential
5533022028	1921	Double, duplex, or two units	R3-1	YES	6	0.15	Hollywood	Medium Residential
5533023027	1982	Studios	C4-1	YES	80	1.47	Hollywood	Commercial Manufacturing
5533025006	1921	Commercial	R3-1	YES	7	0.16	Hollywood	Medium Residential
5533026009	1910	Commercial	R3-1	YES	7	0.16	Hollywood	Medium Residential
5533026024	1917	Double, duplex, or two units	R3-1	YES	6	0.16	Hollywood	Medium Residential
5533026025	1953	Double, duplex, or two units	R3-1	YES	6	0.16	Hollywood	Medium Residential
5533027025	1921	Commercial	R3-1	YES	5	0.13	Hollywood	Medium Residential
5533027034	1988	Public storage - mini warehouse	R3-1	YES	8	0.15	Hollywood	Medium Residential
5533030001	1962	Parking Lot (Patron or Employee)	[Q]C2-1VL	No	0.7	0.15	Hollywood	Limited Manufacturing
5533030007	1974	Parking Lot (Patron or Employee)	[Q]C2-1VL	No	0.7	0.15	Hollywood	Limited Manufacturing
5533030010	1977	Parking Lot (Patron or Employee)	[Q]C2-1VL	No	0.7	0.15	Hollywood	Limited Manufacturing
5533030022	1950	Parking Lot (Patron or Employee)	[Q]C2-1VL	No	0.7	0.23	Hollywood	Limited Manufacturing
5533030026	1950	Club Lodge or Hall or Fraternal Organization	[Q]C2-1VL	No	4.9	1.17	Hollywood	Limited Manufacturing
5533030027	1966	Warehouse Distributor (under 10000 sqft)	[Q]C2-1VL	No	0.9	0.22	Hollywood	Limited Manufacturing
5533032001	1923	Office Building	[Q]CM-1VL-SN	No	0.7	0.15	Hollywood	Commercial Manufacturing
5533032002	1969	Light manufacturing	[Q]CM-1VL-SN	No	0.6	0.13	Hollywood	Commercial Manufacturing
5533032003	0	Commercial	[Q]CM-1VL-SN	No	0.5	0.11	Hollywood	Commercial Manufacturing
5533032004	1962	Light manufacturing	[Q]CM-1VL-SN	No	0.5	0.11	Hollywood	Commercial Manufacturing
5533032005	1967	Light manufacturing	[Q]CM-1VL-SN	No	0.5	0.11	Hollywood	Commercial Manufacturing
5533032009	1950	Lots - patron or employee	[Q]CM-1VL-SN	No	0.6	0.14	Hollywood	Commercial Manufacturing
5533032011	1956	Light manufacturing	[Q]CM-1VL-SN	No	1.2	0.28	Hollywood	Commercial Manufacturing
5533032012	1924	Store	C4-1XL-SN	No	0.6	0.14	Hollywood	Neighborhood Office Commercial
5533032013	1923	Office Building	C4-1XL	No	0.7	0.16	Hollywood	Neighborhood Office Commercial
5533032014	1937	Warehousing, distribution under 10,000 sq. ft.	C4-1XL-SN	No	1.3	0.29	Hollywood	Neighborhood Office Commercial
5533032017	0	VACANT LAND	R3-1	YES	8	0.15	Hollywood	Medium Residential
5533032018	1922	Double, duplex, or two units	R3-1	YES	6	0.16	Hollywood	Medium Residential
5533032020	1915	Commercial	R3-1	YES	7	0.16	Hollywood	Medium Residential
5533032021	1926	Double, duplex, or two units	R3-1	YES	6	0.16	Hollywood	Medium Residential
5533032022	1920	Double, duplex, or two units	R3-1	YES	6	0.16	Hollywood	Medium Residential
5533032023	0	VACANT LAND	R3-1	YES	8	0.16	Hollywood	Medium Residential
5533032025	1974	Warehousing, distribution under 10,000 sq. ft.	[Q]CM-1VL	No	0.7	0.15	Hollywood	Commercial Manufacturing
5533032026	1920	Commercial	R3-1	YES	7	0.16	Hollywood	Medium Residential
5533032029	1983	Office building	[Q]CM-1VL-SN	No	0.9	0.21	Hollywood	Commercial Manufacturing
5533032030	1984	Studios	[Q]CM-1VL-SN	No	0.6	0.13	Hollywood	Commercial Manufacturing
5533033010	1978	Lots - patron or employee	[Q]CM-1VL	No	0.6	0.15	Hollywood	Commercial Manufacturing
5533033011	1972	Car Wash - self service type	C4-1XL	No	1.3	0.30	Hollywood	Neighborhood Office Commercial
5533033012	1930	Store and office combination	C4-1XL-SN	No	0.6	0.14	Hollywood	Neighborhood Office Commercial
5533033016	1912	Office and residential	[Q]CM-1VL-SN	No	0.6	0.14	Hollywood	Commercial Manufacturing
5533033019	1921	Office building	[Q]CM-1VL-SN	No	0.6	0.14	Hollywood	Commercial Manufacturing
5533033026	1992	Lots - patron or employee	[Q]CM-1VL-SN	No	2.6	0.57	Hollywood	Commercial Manufacturing

APN	Year Built	Current Use	Zone	30 du/ac (Y/N)	Net Units	Acres	CPA	General Plan Land Use Designation
5533033030	1989	Office Building	[Q]CM-1VL	No	0.6	0.14	Hollywood	Commercial Manufacturing
5533033902	0	Auxiliary and Regional Center	[Q]CM-1VL	No	4.1	0.88	Hollywood	Commercial Manufacturing
5533034001	1936	Commercial	R3-1	YES	7	0.16	Hollywood	Medium Residential
5533034004	1921	Commercial	R3-1	YES	6	0.14	Hollywood	Medium Residential
5533034005	1910	Commercial	R3-1	YES	6	0.14	Hollywood	Medium Residential
5533034010	1911	Commercial	R3-1	YES	6	0.14	Hollywood	Medium Residential
5533034011	1917	Commercial	C4-1XL	No	0.5	0.15	Hollywood	Neighborhood Office Commercial
5533034012	1953	Restaurants, cocktail lounge, tavern	C4-1XL	No	0.7	0.15	Hollywood	Neighborhood Office Commercial
5533034013	1916	Commercial	R3-1	YES	7	0.16	Hollywood	Medium Residential
5533034015	1923	Double, duplex, or two units	R3-1	YES	6	0.16	Hollywood	Medium Residential
5533034017	1916	Commercial	R3-1	YES	7	0.16	Hollywood	Medium Residential
5533034018	1923	Double, duplex, or two units	R3-1	YES	6	0.16	Hollywood	Medium Residential
5533034020	1921	Commercial	R3-1	YES	7	0.16	Hollywood	Medium Residential
5533034025	1948	Store	C4-1XL	No	1.3	0.29	Hollywood	Neighborhood Office Commercial
5533035004	1913	Double, duplex, or two units	R3-1	YES	8	0.19	Hollywood	Medium Residential
5533035005	1921	Commercial	R3-1	YES	5	0.13	Hollywood	Medium Residential
5533035008	1921	Commercial	R3-1	YES	5	0.13	Hollywood	Medium Residential
5533035016	1973	Store	C4-1XL	No	0.5	0.11	Hollywood	Neighborhood Office Commercial
5533035018	1911	Commercial	R3-1	YES	7	0.16	Hollywood	Medium Residential
5533035019	1924	Commercial	R3-1	YES	7	0.16	Hollywood	Medium Residential
5533036004	1912	Commercial	R3-1	YES	7	0.16	Hollywood	Medium Residential
5533036007	1927	Commercial	R3-1	YES	7	0.16	Hollywood	Medium Residential
5533036012	1948	Store and office combination	C4-1XL	No	0.8	0.18	Hollywood	Neighborhood Office Commercial
5533036013	1927	Auto Service Shops	C4-1XL	No	0.8	0.18	Hollywood	Commercial Manufacturing
5533036015	1923	Studios	[Q]CM-1VL	No	0.7	0.15	Hollywood	Commercial Manufacturing
5533036016	0	VACANT LAND	[Q]CM-1VL	No	0.7	0.15	Hollywood	Commercial Manufacturing
5533036017	1960	Office Building	[Q]CM-1VL	No	0.7	0.15	Hollywood	Commercial Manufacturing
5533036021	1985	Public storage - mini warehouse	[Q]CM-1VL	No	0.7	0.15	Hollywood	Commercial Manufacturing
5533036022	1964	Office Building	[Q]CM-1VL	No	0.7	0.16	Hollywood	Commercial Manufacturing
5533036023	1922	Service shops	[Q]CM-1VL	No	0.7	0.16	Hollywood	Commercial Manufacturing
5533036024	1962	Warehousing, distribution under 10,000 sq. ft.	[Q]CM-1VL	No	0.6	0.17	Hollywood	Commercial Manufacturing
5533036025	1974	Office Building	C4-1XL	No	1.4	0.31	Hollywood	Commercial Manufacturing
5533036026	1967	Studios	[Q]CM-1VL	No	2.1	0.46	Hollywood	Commercial Manufacturing
5533037001	1923	Office Building	[Q]CM-1VL	No	1.4	0.30	Hollywood	Commercial Manufacturing
5533037002	1936	Office Building	[Q]CM-1VL	No	0.6	0.15	Hollywood	Commercial Manufacturing
5533037004	1951	Office Building	[Q]CM-1VL	No	0.7	0.15	Hollywood	Commercial Manufacturing
5533037005	1930	Store and office combination	[Q]CM-1VL	No	0.7	0.15	Hollywood	Commercial Manufacturing
5533037023	1925	Store and office combination	[Q]CM-1VL	No	2.8	0.60	Hollywood	Commercial Manufacturing
5534001020	1923	Commercial	R3-1XL	YES	7	0.15	Hollywood	Medium Residential
5534001021	1922	Commercial	R3-1XL	YES	6	0.14	Hollywood	Medium Residential
5534001022	1922	Commercial	R3-1XL	YES	7	0.15	Hollywood	Medium Residential
5534003002	1922	Commercial	R3-1XL	YES	7	0.16	Hollywood	Medium Residential
5534003010	1915	Commercial	R3-1XL	YES	7	0.15	Hollywood	Medium Residential
5534003017	1926	Homes for the aged and others	RD1.5-1XL	No	27	0.99	Hollywood	Low Medium II Residential
5534004003	1920	Commercial	R3-1XL	YES	7	0.15	Hollywood	Medium Residential
5534004004	1921	Commercial	R3-1XL	YES	7	0.15	Hollywood	Medium Residential
5534004008	1921	Double, duplex, or two units	RD1.5-1XL	YES	6	0.15	Hollywood	Low Medium II Residential
5534004009	1921	Double, duplex, or two units	RD1.5-1XL	YES	6	0.15	Hollywood	Low Medium II Residential
5534004010	1920	Commercial	RD1.5-1XL	YES	7	0.15	Hollywood	Low Medium II Residential
5534004011	1920	Commercial	RD1.5-1XL	YES	7	0.15	Hollywood	Low Medium II Residential
5534004012	1920	Double, duplex, or two units	R3-1	YES	6	0.15	Hollywood	Medium Residential
5534007002	1904	Churches	RD1.5-1XL	No	10	0.34	Hollywood	Low Medium II Residential
5534008009	1953	Lots - patron or employee	R3-1XL	YES	8	0.15	Hollywood	General Commercial
5534008010	1953	Lots - patron or employee	R3-1XL	YES	8	0.15	Hollywood	General Commercial
5534008011	1952	Office Building	R3-1XL	No	2.5	0.56	Hollywood	General Commercial
5534008013	1953	Store and residential combination	R3-1	No	0.6	0.15	Hollywood	Commercial Manufacturing
5534008016	1956	Studios	R3-1XL	YES	121	2.23	Hollywood	General Commercial
5534009002	1907	Double, duplex, or two units	R3-1	YES	6	0.15	Hollywood	Medium Residential
5534009003	1919	Double, duplex, or two units	R3-1	YES	6	0.15	Hollywood	Medium Residential
5534009010	1915	Double, duplex, or two units	R3-1	YES	6	0.15	Hollywood	Medium Residential
5534009011	1928	Double, duplex, or two units	R3-1	YES	6	0.15	Hollywood	Medium Residential
5534009014	1918	Double, duplex, or two units	R3-1	YES	6	0.15	Hollywood	Medium Residential
5534009019	1923	Three units (any combination)	R3-1	YES	6	0.15	Hollywood	Medium Residential
5534010002	1912	Double, duplex, or two units	R3-1	YES	6	0.15	Hollywood	Medium Residential
5534010005	1923	Double, duplex, or two units	R3-1	YES	6	0.15	Hollywood	Medium Residential

APN	Year Built	Current Use	Zone	30 du/ac (Y/N)	Net Units	Acres	CPA	General Plan Land Use Designation
5534010008	1920	Warehousing, distribution under 10,000 sq. ft.	R3-1	No	1.4	0.30	Hollywood	Medium Residential
5534010009	1956	Warehousing, distribution 10,000-24,999 sq. ft.	CM-1VL	No	2.1	0.46	Hollywood	Commercial Manufacturing
5534010010	1922	Light manufacturing	CM-1VL	No	1.4	0.30	Hollywood	Commercial Manufacturing
5534010011	1963	Artist in residence	CM-1VL	No	0.6	0.15	Hollywood	Commercial Manufacturing
5534010012	1949	Light manufacturing	CM-1VL	No	0.6	0.15	Hollywood	Commercial Manufacturing
5534010014	1913	Double, duplex, or two units	R3-1	YES	6	0.15	Hollywood	Medium Residential
5534010016	1923	Double, duplex, or two units	R3-1	YES	6	0.15	Hollywood	Medium Residential
5534011020	1920	Double, duplex, or two units	R3-1	YES	6	0.15	Hollywood	Medium Residential
5534011021	1914	Commercial	R3-1	YES	7	0.15	Hollywood	Medium Residential
5534012004	1910	Double, duplex, or two units	R3-1	YES	6	0.15	Hollywood	Medium Residential
5534012025	1923	Warehousing, distribution under 10,000 sq. ft.	CM-1VL	No	1	0.23	Hollywood	Commercial Manufacturing
5534012903	1970	Lots - patron or employee	PF-1	YES	8	0.15	Hollywood	Public Facilities
5534012904	0	Lots - patron or employee	PF-1	YES	8	0.15	Hollywood	Public Facilities
5534012905	1979	Light manufacturing	PF-1	No	0.6	0.15	Hollywood	Public Facilities
5534012907	1914	Commercial	PF-1	YES	7	0.15	Hollywood	Public Facilities
5534012908	1916	Commercial	PF-1	YES	7	0.15	Hollywood	Public Facilities
5534012909	1937	Mortuaries, Funeral Homes	CM-1VL	No	1.7	0.37	Hollywood	Commercial Manufacturing
5534012910	0	Cemeteries, Mausoleums	PF-1	No	0.6	0.15	Hollywood	Public Facilities
5534013006	1921	Double, duplex, or two units	R3-1	YES	8	0.19	Hollywood	Medium Residential
5534013008	1920	Commercial	R3-1	YES	7	0.16	Hollywood	Medium Residential
5534013021	1914	Commercial	R3-1	YES	7	0.16	Hollywood	Medium Residential
5534013022	1920	Commercial	R3-1	YES	7	0.16	Hollywood	Medium Residential
5534013027	1925	Store	R3-1	YES	8	0.16	Hollywood	Medium Residential
5534014003	1920	Double, duplex, or two units	R3-1	YES	6	0.16	Hollywood	Medium Residential
5534014006	1911	Double, duplex, or two units	R3-1	YES	6	0.16	Hollywood	Medium Residential
5534014010	1957	Light manufacturing	R3-1	No	2.8	0.62	Hollywood	Commercial Manufacturing
5534014011	0	Office Building	CM-1VL	No	0.7	0.15	Hollywood	Commercial Manufacturing
5534014012	1937	Office Building	CM-1VL	No	0.7	0.15	Hollywood	Commercial Manufacturing
5534014013	1959	Store	CM-1VL	No	0.7	0.16	Hollywood	Commercial Manufacturing
5534014017	1916	Double, duplex, or two units	R3-1	YES	6	0.16	Hollywood	Medium Residential
5534014020	1934	Commercial	R3-1	YES	7	0.16	Hollywood	Medium Residential
5534014021	0	VACANT LAND	R3-1	YES	8	0.16	Hollywood	Medium Residential
5534014022	1910	Double, duplex, or two units	R3-1	YES	6	0.16	Hollywood	Medium Residential
5534015007	1920	Double, duplex, or two units	RD1.5-1XL	YES	6	0.15	Hollywood	Low Medium II Residential
5534015008	1911	Double, duplex, or two units	RD1.5-1XL	YES	6	0.15	Hollywood	Low Medium II Residential
5534015012	1911	Commercial	RD1.5-1XL	YES	7	0.15	Hollywood	Low Medium II Residential
5534015013	1913	Commercial	RD1.5-1XL	YES	7	0.15	Hollywood	Low Medium II Residential
5534015022	1908	Commercial	RD1.5-1XL	YES	7	0.15	Hollywood	Low Medium II Residential
5534015024	0	VACANT LAND	R3-1	YES	8	0.15	Hollywood	Medium Residential
5534015025	0	Commercial	R3-1	YES	8	0.15	Hollywood	Medium Residential
5534015027	1908	Commercial	RD1.5-1XL	YES	6	0.14	Hollywood	Low Medium II Residential
5534016003	1908	Double, duplex, or two units	R3-1	YES	6	0.15	Hollywood	Medium Residential
5534016009	1983	Lots - patron or employee	R3-1	YES	8	0.15	Hollywood	Commercial Manufacturing
5534016010	1983	Studios	CM-1VL	No	0.7	0.15	Hollywood	Commercial Manufacturing
5534016014	1910	Store and residential combination	CM-1VL	No	0.6	0.15	Hollywood	Commercial Manufacturing
5534016025	1966	Auto Service Shops	CM-1VL	No	2.6	0.58	Hollywood	Commercial Manufacturing
5534017012	1910	Commercial	R3-1	YES	8	0.17	Hollywood	Medium Residential
5534017016	1934	Double, duplex, or two units	R3-1	YES	7	0.17	Hollywood	Medium Residential
5534017019	1920	Commercial	R3-1	YES	8	0.17	Hollywood	Medium Residential
5534017021	1922	Warehousing, distribution under 10,000 sq. ft.	CM-1VL	No	6.3	1.36	Hollywood	Medium Residential
5534017023	0	VACANT LAND	CM-1VL	No	2.2	0.48	Hollywood	Commercial Manufacturing
5534018009	0	Double, duplex, or two units	R3-1	YES	7	0.17	Hollywood	Medium Residential
5534018015	1917	Commercial	R3-1	YES	5	0.11	Hollywood	Medium Residential
5534018016	1911	Commercial	R3-1	YES	8	0.17	Hollywood	Medium Residential
5534018017	1919	Commercial	R3-1	YES	8	0.17	Hollywood	Medium Residential
5534018019	1918	Commercial	R3-1	YES	8	0.17	Hollywood	Medium Residential
5534019005	1919	Commercial	R3-1	YES	8	0.17	Hollywood	Medium Residential
5534019006	1916	Commercial	R3-1	YES	8	0.17	Hollywood	Medium Residential
5534019007	1920	Commercial	R3-1	YES	8	0.17	Hollywood	Medium Residential
5534019011	1920	Double, duplex, or two units	R3-1	YES	7	0.17	Hollywood	Medium Residential
5534019012	1907	Double, duplex, or two units	R3-1	YES	8	0.17	Hollywood	Medium Residential
5534019014	1917	Commercial	R3-1	YES	5	0.11	Hollywood	Medium Residential
5534019018	1908	Commercial	R3-1	YES	8	0.17	Hollywood	Medium Residential
5534019021	1919	Double, duplex, or two units	R3-1	YES	7	0.17	Hollywood	Medium Residential
5534019023	1920	Commercial	R3-1	YES	8	0.17	Hollywood	Medium Residential
5534019024	1917	Double, duplex, or two units	R3-1	YES	7	0.17	Hollywood	Medium Residential
5534019026	1921	Double, duplex, or two units	R3-1	YES	7	0.17	Hollywood	Medium Residential
5534019028	1920	Double, duplex, or two units	R3-1	YES	6	0.15	Hollywood	Medium Residential
5534023005	1904	Double, duplex, or two units	[Q]R4-1VL	YES	6	0.15	Hollywood	High Medium Residential

APN	Year Built	Current Use	Zone	30 du/ac (Y/N)	Net Units	Acres	CPA	General Plan Land Use Designation
5534023007	1913	Double, duplex, or two units	[Q]R4-1VL	YES	6	0.15	Hollywood	High Medium Residential
5534024021	1909	Double, duplex, or two units	[Q]R4-1VL	YES	6	0.15	Hollywood	High Medium Residential
5534025007	1904	Double, duplex, or two units	[Q]R4-1VL	YES	6	0.15	Hollywood	High Medium Residential
5534026005	1921	Double, duplex, or two units	[Q]R4-1VL	YES	6	0.15	Hollywood	High Medium Residential
5534026008	1909	Commercial	[Q]R4-1VL	YES	7	0.15	Hollywood	High Medium Residential
5534026016	1913	Commercial	[Q]R4-1VL	YES	7	0.15	Hollywood	High Medium Residential
5534027021	1921	Double, duplex, or two units	[Q]R4-1VL	YES	6	0.15	Hollywood	High Medium Residential
5534028002	1910	Commercial	[Q]R4-1VL	YES	7	0.15	Hollywood	High Medium Residential
5534028003	1924	Double, duplex, or two units	[Q]R4-1VL	YES	6	0.15	Hollywood	High Medium Residential
5534028019	1910	Double, duplex, or two units	[Q]R4-1VL	YES	6	0.15	Hollywood	High Medium Residential
5534029015	1992	Schools (Private)	[Q]R4-1VL	YES	7	0.15	Hollywood	High Medium Residential
5534029016	1992	Schools (Private)	[Q]R4-1VL	YES	8	0.15	Hollywood	High Medium Residential
5534029026	0	Four units (any combination)	[Q]R4-1VL	YES	5	0.11	Hollywood	High Medium Residential
5534030007	1908	Double, duplex, or two units	[Q]R4-1VL	YES	6	0.15	Hollywood	High Medium Residential
5534030009	1920	Double, duplex, or two units	[Q]R4-1VL	YES	6	0.15	Hollywood	High Medium Residential
5534031017	1910	Movie - indoor	[Q]R4-1VL	YES	8	0.19	Hollywood	High Medium Residential
5534031020	1989	Lots - patron or employee	[Q]R4-1VL	YES	68	1.25	Hollywood	High Medium Residential
5534033004	1913	Double, duplex, or two units	[Q]R4-1VL	YES	6	0.15	Hollywood	High Medium Residential
5534033007	1906	Commercial	[Q]R4-1VL	YES	7	0.15	Hollywood	High Medium Residential
5534033017	1914	Double, duplex, or two units	[Q]R4-1VL	YES	6	0.15	Hollywood	High Medium Residential
5534033023	1921	Commercial	[Q]R4-1VL	YES	7	0.15	Hollywood	High Medium Residential
5534033024	1923	Double, duplex, or two units	[Q]R4-1VL	YES	6	0.15	Hollywood	High Medium Residential
5534034013	1917	Double, duplex, or two units	[Q]R4-1VL	YES	6	0.15	Hollywood	High Medium Residential
5534034014	1917	Double, duplex, or two units	[Q]R4-1VL	YES	6	0.15	Hollywood	High Medium Residential
5534034015	1917	Double, duplex, or two units	[Q]R4-1VL	YES	6	0.15	Hollywood	High Medium Residential
5534034016	0	Three units (any combination)	[Q]R4-1VL	YES	8	0.15	Hollywood	High Medium Residential
5534034017	0	Three units (any combination)	[Q]R4-1VL	YES	8	0.16	Hollywood	High Medium Residential
5534035001	1922	Double, duplex, or two units	[Q]R4-1VL	YES	6	0.15	Hollywood	High Medium Residential
5534035002	1920	Double, duplex, or two units	[Q]R4-1VL	YES	6	0.15	Hollywood	High Medium Residential
5534035009	0	Five or more apartments or units	[Q]R4-1VL	YES	8	0.15	Hollywood	High Medium Residential
5534035010	0	Five or more apartments or units	[Q]R4-1VL	YES	8	0.15	Hollywood	High Medium Residential
5534035011	0	Five or more apartments or units	[Q]R4-1VL	YES	8	0.15	Hollywood	High Medium Residential
5534035012	0	Five or more apartments or units	[Q]R4-1VL	YES	8	0.15	Hollywood	High Medium Residential
5534036005	1910	Commercial	[Q]R4-1VL	YES	7	0.16	Hollywood	High Medium Residential
5535003906	0	Government Owned Property (OPEN)	RD1.5-1XL	No	22	1.31	Hollywood	Low Medium II Residential
5535006027	1965	Supermarket - 12000 sq. ft. or more	RD1.5-1XL	No	50	1.75	Hollywood	Low Medium II Residential
5535031024	1931	Store and residential combination	RD1.5-1XL	No	13	0.58	Hollywood	Low Medium II Residential
5536001009	1922	Double, duplex, or two units	R3-1	YES	6	0.14	Hollywood	Medium Residential
5536001011	1923	Store and residential combination	C2-2	YES	18	0.16	Hollywood	Medium Residential
5536001016	1906	Commercial	R3-1	YES	8	0.17	Hollywood	Medium Residential
5536001017	1922	Double, duplex, or two units	R3-1	YES	7	0.17	Hollywood	Medium Residential
5536002007	1918	Commercial	R3-1	YES	7	0.15	Hollywood	Medium Residential
5536002011	1915	Commercial	R3-1	YES	8	0.17	Hollywood	Medium Residential
5536002012	1920	Double, duplex, or two units	R3-1	YES	7	0.17	Hollywood	Medium Residential
5536002019	1919	Double, duplex, or two units	R3-1	YES	7	0.17	Hollywood	Medium Residential
5536003004	1959	Lots - patron or employee	C4-1VL	No	0.5	0.12	Hollywood	Neighborhood Office Commercial
5536003005	1925	Light manufacturing	C4-1VL	No	0.8	0.17	Hollywood	Neighborhood Office Commercial
5536003007	1924	Double, duplex, or two units	R3-1	YES	7	0.17	Hollywood	Medium Residential
5536003008	1915	Commercial	R3-1	YES	8	0.17	Hollywood	Medium Residential
5536003009	1920	Commercial	R3-1	YES	5	0.11	Hollywood	Medium Residential
5536003013	1922	Double, duplex, or two units	R3-1	YES	7	0.17	Hollywood	Medium Residential
5536004003	1910	Commercial	R3-1	YES	8	0.17	Hollywood	Medium Residential
5536004005	1925	Double, duplex, or two units	R3-1	YES	7	0.17	Hollywood	Medium Residential
5536004010	1916	Commercial	R3-1	YES	7	0.16	Hollywood	Medium Residential
5536004011	1918	Commercial	R3-1	YES	7	0.16	Hollywood	Medium Residential
5536004012	1913	Commercial	R3-1	YES	8	0.17	Hollywood	Medium Residential
5536004013	1920	Double, duplex, or two units	R3-1	YES	7	0.17	Hollywood	Medium Residential
5536004021	1918	Double, duplex, or two units	R3-1	YES	7	0.17	Hollywood	Medium Residential
5536004029	1948	Double, duplex, or two units	R3-1	YES	7	0.17	Hollywood	Medium Residential
5536004030	1919	Commercial	R3-1	YES	8	0.17	Hollywood	Medium Residential
5536004031	1914	Commercial	R3-1	YES	7	0.15	Hollywood	Medium Residential
5536004033	1922	Double, duplex, or two units	R3-1	YES	7	0.17	Hollywood	Medium Residential
5536005008	1913	Double, duplex, or two units	R3-1	YES	8	0.17	Hollywood	Medium Residential
5536005021	1917	Double, duplex, or two units	R3-1	YES	7	0.17	Hollywood	Medium Residential
5536005023	1920	Commercial	R3-1	YES	8	0.17	Hollywood	Medium Residential
5536005900	0	VACANT LAND	OS-1	YES	18	0.34	Hollywood	Open Space
5536006001	1922	Commercial	R3-1	YES	5	0.11	Hollywood	Medium Residential
5536006004	1912	Double, duplex, or two units	R3-1	YES	7	0.17	Hollywood	Medium Residential

APN	Year Built	Current Use	Zone	30 du/ac (Y/N)	Net Units	Acres	CPA	General Plan Land Use Designation
5536006011	1926	Three units (any combination)	R3-1	YES	7	0.17	Hollywood	Medium Residential
5536006019	1919	Commercial	R3-1	YES	8	0.17	Hollywood	Medium Residential
5536007007	1913	Double, duplex, or two units	R3-1	YES	7	0.17	Hollywood	Medium Residential
5536007009	1908	Commercial	R3-1	YES	8	0.17	Hollywood	Medium Residential
5536007020	1913	Commercial	R3-1	YES	7	0.15	Hollywood	Medium Residential
5536007021	1918	Commercial	R3-1	YES	8	0.17	Hollywood	Medium Residential
5536007024	1918	Commercial	R3-1	YES	8	0.17	Hollywood	Medium Residential
5536007032	1918	Double, duplex, or two units	R3-1	YES	7	0.17	Hollywood	Medium Residential
5536008001	1924	Store and residential combination	C4-1VL	No	0.8	0.17	Hollywood	Neighborhood Office Commercial
5536008002	1924	Store and residential combination	C4-1VL	No	0.6	0.17	Hollywood	Neighborhood Office Commercial
5536008003	1930	Store and residential combination	C4-1VL	No	0.7	0.17	Hollywood	Neighborhood Office Commercial
5536008004	1921	Store and residential combination	C4-1VL	No	1.4	0.31	Hollywood	Neighborhood Office Commercial
5536008006	1922	Four units (any combination)	R4-1VL	YES	14	0.17	Hollywood	Neighborhood Office Commercial
5536008008	1907	Double, duplex, or two units	R4-1VL	YES	16	0.17	Hollywood	Neighborhood Office Commercial
5536008010	1922	Four units (any combination)	R4-1VL	YES	14	0.17	Hollywood	Neighborhood Office Commercial
5536008011	1917	Four units (any combination)	R4-1VL	YES	14	0.17	Hollywood	Neighborhood Office Commercial
5536008012	1920	Churches	R4-1VL	YES	13	0.13	Hollywood	Neighborhood Office Commercial
5536008013	1961	Lots - patron or employee	R4-1VL	YES	23	0.22	Hollywood	Neighborhood Office Commercial
5536008015	1924	Three units (any combination)	R4-1VL	YES	15	0.17	Hollywood	Neighborhood Office Commercial
5536009001	1926	Store and office combination	C4-1VL	No	0.7	0.16	Hollywood	Neighborhood Office Commercial
5536009002	1947	Store	C4-1VL	No	0.7	0.16	Hollywood	Neighborhood Office Commercial
5536009003	1921	Store	C4-1VL	No	0.7	0.16	Hollywood	Neighborhood Office Commercial
5536009004	1924	Store	C4-1VL	No	0.7	0.16	Hollywood	Neighborhood Office Commercial
5536009005	1970	Auto Service Shops	C4-1VL	No	1.2	0.27	Hollywood	Neighborhood Office Commercial
5536010002	1920	Bank, Savings and Loan	[Q]C4-2D	No	0.9	0.21	Hollywood	Neighborhood Office Commercial
5536010004	1937	Store	[Q]C4-2D	No	0.7	0.16	Hollywood	Neighborhood Office Commercial
5536010005	1927	Store and office combination	[Q]C4-2D	No	0.7	0.17	Hollywood	Neighborhood Office Commercial
5536010006	1924	Churches	[Q]C4-2D	No	0.7	0.16	Hollywood	Neighborhood Office Commercial
5536010007	1908	Three units (any combination)	[Q]C4-2D	YES	15	0.17	Hollywood	Neighborhood Office Commercial
5536010009	1922	Three units (any combination)	[Q]C4-2D	YES	15	0.17	Hollywood	Neighborhood Office Commercial
5536010010	1907	Double, duplex, or two units	[Q]C4-2D	YES	17	0.17	Hollywood	Neighborhood Office Commercial
5536010012	0	Four units (any combination)	[Q]C4-2D	YES	13	0.12	Hollywood	Neighborhood Office Commercial
5536010014	1930	Store and residential combination	[Q]C4-2D	No	0.5	0.11	Hollywood	Neighborhood Office Commercial
5536010016	1926	Store and residential combination	[Q]C4-2D	No	0.5	0.12	Hollywood	Neighborhood Office Commercial
5536010017	1952	Warehousing, distribution under 10,000 sq. ft.	[Q]C4-2D	No	0.5	0.12	Hollywood	Neighborhood Office Commercial
5536010020	1925	Store and residential combination	[Q]C4-2D	No	0.7	0.16	Hollywood	Neighborhood Office Commercial
5536010400	1986	Shopping Center (Neighborhood, Community)	[Q]C4-2D	No	1.5	0.34	Hollywood	Neighborhood Office Commercial
5536011004	1928	Store	[Q]C4-2D	No	1.6	0.34	Hollywood	Neighborhood Office Commercial
5536011009	0	VACANT LAND	[Q]C4-2D	YES	37	0.34	Hollywood	Neighborhood Office Commercial
5536011010	1949	Lots - patron or employee	[Q]C4-2D	YES	37	0.34	Hollywood	Neighborhood Office Commercial



APN	Year Built	Current Use	Zone	30 du/ac (Y/N)	Net Units	Acres	CPA	General Plan Land Use Designation
5536011013	1928	Store and residential combination	[Q]C4-2D	No	0.8	0.18	Hollywood	Neighborhood Office Commercial
5536011014	1932	Store	[Q]C4-2D	No	0.8	0.18	Hollywood	Neighborhood Office Commercial
5536011015	0	Miscellaneous commercial	[Q]C4-2D	No	0.8	0.18	Hollywood	Neighborhood Office Commercial
5536011017	1923	Store and office combination	[Q]C4-2D	No	1.5	0.35	Hollywood	Neighborhood Office Commercial
5536013001	1923	Store and residential combination	CM-1VL	No	0.7	0.17	Hollywood	Commercial Manufacturing
5536013002	0	Office Building	CM-1VL	No	0.8	0.18	Hollywood	Commercial Manufacturing
5536013003	0	Light manufacturing	CM-1VL	No	0.8	0.18	Hollywood	Commercial Manufacturing
5536013005	1948	Parking lot (industrial use)	CM-1VL	No	0.8	0.18	Hollywood	Commercial Manufacturing
5536013006	1922	Store	CM-1VL	No	0.8	0.18	Hollywood	Commercial Manufacturing
5536013007	1940	Store and office combination	CM-1VL	No	0.8	0.18	Hollywood	Commercial Manufacturing
5536013008	1962	Store and residential combination	CM-1VL	No	0.7	0.17	Hollywood	Commercial Manufacturing
5536013009	1938	Store	CM-1VL	No	0.8	0.18	Hollywood	Commercial Manufacturing
5536013010	1938	Lots - patron or employee	CM-1VL	No	0.7	0.17	Hollywood	Commercial Manufacturing
5536013012	1920	Double, duplex, or two units	R3-1	YES	7	0.17	Hollywood	Medium Residential
5536013013	1924	Three units (any combination)	R3-1	YES	7	0.17	Hollywood	Medium Residential
5536013014	1919	Double, duplex, or two units	R3-1	YES	7	0.17	Hollywood	Medium Residential
5536013024	1947	Light manufacturing	CM-1VL	No	0.8	0.18	Hollywood	Commercial Manufacturing
5536013025	1983	Lots - patron or employee	CM-1VL	No	1.6	0.35	Hollywood	Commercial Manufacturing
5536015001	1921	Public School, General	R3-1	YES	8	0.17	Hollywood	Medium Residential
5536015002	1921	Double, duplex, or two units	R3-1	YES	7	0.17	Hollywood	Medium Residential
5536015003	1921	Double, duplex, or two units	R3-1	YES	7	0.17	Hollywood	Medium Residential
5536015022	0	VACANT LAND	R3-1XL	YES	7	0.13	Hollywood	Medium Residential
5536015027	0	Studios	R3-1XL	YES	7	0.13	Hollywood	Medium Residential
5536015029	0	Studios	R3-1	YES	7	0.13	Hollywood	Medium Residential
5536015030	0	Three units (any combination)	R3-1	YES	7	0.13	Hollywood	Medium Residential
5536015031	0	Three units (any combination)	R3-1XL	YES	7	0.13	Hollywood	Medium Residential
5536015032	1992	Parking Structures - patron or employee	RD1.5-1XL	YES	86	1.59	Hollywood	Low Medium II Residential
5536021015	1988	Lots - commercial parking	RD1.5-1XL	No	6	0.22	Hollywood	Low Medium II Residential
5537002008	1925	5 or more units (4 stories or less)	[Q]R4-1VL	YES	9	0.19	Hollywood	High Medium Residential
5537002009	1921	Single Residence	[Q]R4-1VL	YES	13	0.19	Hollywood	High Medium Residential
5537002010	1910	Store and Residential Combination	[Q]R4-1VL	YES	11	0.19	Hollywood	High Medium Residential
5537002016	1920	2 units (4 stories or less)	[Q]R4-1VL	YES	10	0.17	Hollywood	High Medium Residential
5537002017	1922	2 units (4 stories or less)	[Q]R4-1VL	YES	10	0.17	Hollywood	High Medium Residential
5537002018	1919	2 units (4 stories or less)	[Q]R4-1VL	YES	10	0.17	Hollywood	High Medium Residential
5537002020	1915	2 units (4 stories or less)	[Q]R4-1VL	YES	11	0.17	Hollywood	High Medium Residential
5537002025	1967	Parking Lot (Patron or Employee)	[Q]R4-1VL	YES	25	0.34	Hollywood	High Medium Residential
5537002026	1966	Dance halls	R4-2	YES	53	0.49	Hollywood	High Residential
5537002027	0	VACANT LAND	R4-2	YES	53	0.49	Hollywood	High Residential
5537002028	1970	Hospital	[Q]R4-1VL	YES	36	0.55	Hollywood	High Medium Residential
5537003001	1912	5 or more units (4 stories or less)	[Q]R4-1VL	YES	8	0.21	Hollywood	High Medium Residential
5537003004	1913	Commercial	R3-1	YES	11	0.21	Hollywood	Medium Residential
5537003005	1964	Professional Building	R3-1	YES	10	0.21	Hollywood	Medium Residential
5537003009	1912	Store and residential combination	R3-1	YES	10	0.22	Hollywood	Medium Residential
5537003027	1920	2 units (4 stories or less)	[Q]R4-1VL	YES	5	0.09	Hollywood	High Medium Residential
5537003030	1963	Hospitals	R3-1	YES	48	0.90	Hollywood	Medium Residential
5537004002	1912	Single Residence	[Q]R4-1VL	YES	8	0.13	Hollywood	High Medium Residential
5537004025	1923	4 units (4 stories or less)	[Q]R4-1VL	YES	9	0.18	Hollywood	Low Medium II Residential
5537005002	1912	Single Residence	[Q]R4-1VL	YES	9	0.13	Hollywood	High Medium Residential
5537005004	1923	2 units (4 stories or less)	[Q]R4-1VL	YES	11	0.17	Hollywood	High Medium Residential
5537005005	1912	Single Residence	[Q]R4-1VL	YES	12	0.17	Hollywood	High Medium Residential
5537005007	1932	5 or more units (4 stories or less)	[Q]R4-1VL	YES	7	0.17	Hollywood	High Medium Residential
5537005015	1922	3 units (4 stories or less)	[Q]R4-1VL	YES	10	0.18	Hollywood	High Medium Residential
5537007024	1955	3 units (4 stories or less)	[Q]R4-1VL	YES	9	0.16	Hollywood	High Medium Residential
5537008002	1905	Single Residence	[Q]R4-1VL	YES	11	0.17	Hollywood	High Medium Residential
5537012001	0	VACANT LAND	R3-1	YES	8	0.15	Hollywood	Medium Residential
5537012002	1920	Schools (Private)	R3-1	YES	8	0.16	Hollywood	Medium Residential
5537013006	1920	Commercial	R3-1	YES	5	0.11	Hollywood	Medium Residential
5537013007	1920	Store and residential combination	R3-1	YES	5	0.11	Hollywood	Medium Residential
5537013010	1920	Store and residential combination	R3-1	YES	9	0.17	Hollywood	Medium Residential
5537013011	1923	Double, duplex, or two units	R3-1	YES	6	0.15	Hollywood	Medium Residential
5537014001	1928	Auto Service Shops	R3-1	YES	10	0.20	Hollywood	Medium Residential
5537014002	1941	Auto Service Shops	R3-1	YES	8	0.15	Hollywood	Medium Residential
5537016021	1925	Store	R3-1	YES	11	0.20	Hollywood	Medium Residential
5537016023	1922	Store and residential combination	R3-1	YES	7	0.13	Hollywood	Medium Residential
5537018006	1913	Churches	R3-1XL	YES	31	0.66	Hollywood	Medium Residential
5537018018	1914	Commercial	R3-1XL	YES	10	0.20	Hollywood	Medium Residential

APN	Year Built	Current Use	Zone	30 du/ac (Y/N)	Net Units	Acres	CPA	General Plan Land Use Designation
5537018021	1949	Double, duplex, or two units	R3-1XL	YES	9	0.20	Hollywood	Medium Residential
5537019015	1919	Double, duplex, or two units	R3-1XL	YES	6	0.16	Hollywood	Medium Residential
5537019016	1919	Commercial	R3-1XL	YES	7	0.16	Hollywood	Medium Residential
5537019022	1920	Commercial	R3-1XL	YES	5	0.11	Hollywood	Medium Residential
5537020004	1926	Store and Residential Combination	[T][Q]C2-1D	No	1	0.23	Hollywood	Highway Oriented Commercial
5537020005	1961	Parking Lot (Patron or Employee)	[T][Q]C2-1D	No	0.6	0.12	Hollywood	Highway Oriented Commercial
5537020006	1961	Parking Lot (Patron or Employee)	[T][Q]C2-1D	No	0.5	0.12	Hollywood	Highway Oriented Commercial
5537020027	1963	Office Building	[T][Q]C2-1D	No	4.3	0.85	Hollywood	Medium Residential
5537020029	1955	Office Building	[T][Q]C2-1D	No	2.9	0.61	Hollywood	Highway Oriented Commercial
5537020039	1981	Five or more apartments or units	R3-1XL	YES	54	1.24	Hollywood	Medium Residential
5537024004	1922	Double, duplex, or two units	R3-1XL	YES	9	0.21	Hollywood	Medium Residential
5537024005	1923	Commercial	R3-1XL	YES	10	0.21	Hollywood	Medium Residential
5537024011	1913	Double, duplex, or two units	R3-1XL	YES	7	0.17	Hollywood	Medium Residential
5537024018	1917	Commercial	R3-1XL	YES	9	0.19	Hollywood	Medium Residential
5537024022	1919	Double, duplex, or two units	R3-1XL	YES	9	0.21	Hollywood	Medium Residential
5537024023	1911	Commercial	R3-1XL	YES	10	0.21	Hollywood	Medium Residential
5537024027	1920	Commercial	R3-1XL	YES	8	0.18	Hollywood	Medium Residential
5537025005	1917	Commercial	R3-1XL	YES	10	0.21	Hollywood	Medium Residential
5537025008	1914	Commercial	R3-1XL	YES	10	0.21	Hollywood	Medium Residential
5537025020	1920	Commercial	R3-1XL	YES	7	0.15	Hollywood	Medium Residential
5537025021	1920	Commercial	R3-1XL	YES	5	0.12	Hollywood	Medium Residential
5537025027	1912	Commercial	R3-1XL	YES	10	0.21	Hollywood	Medium Residential
5537025033	1914	Commercial	R3-1XL	YES	10	0.21	Hollywood	Medium Residential
5537026005	1911	Double, duplex, or two units	R3-1XL	YES	7	0.17	Hollywood	Medium Residential
5538001008	1909	Three units (any combination)	R3-1XL	YES	9	0.23	Hollywood	Medium Residential
5538001016	1921	Commercial	R3-1XL	YES	7	0.15	Hollywood	Medium Residential
5538001017	1921	Double, duplex, or two units	R3-1XL	YES	6	0.15	Hollywood	Medium Residential
5538001031	1910	Commercial	R3-1XL	YES	8	0.17	Hollywood	Medium Residential
5538002034	1955	Schools (Private)	RD2-1XL	YES	51	0.95	Hollywood	Low Medium II Residential
5538003004	1920	Double, duplex, or two units	R3-1XL	YES	7	0.18	Hollywood	Medium Residential
5538003013	1912	Double, duplex, or two units	R3-1XL	YES	8	0.19	Hollywood	Medium Residential
5538004003	1910	Commercial	RD1.5-1XL	No	5	0.21	Hollywood	Low Medium II Residential
5538004005	1911	Commercial	RD1.5-1XL	No	5	0.21	Hollywood	Low Medium II Residential
5538004011	1919	Commercial	RD1.5-1XL	No	5	0.21	Hollywood	Low Medium II Residential
5538004013	1910	Commercial	RD1.5-1XL	No	5	0.21	Hollywood	Low Medium II Residential
5538004017	1912	Commercial	RD1.5-1XL	No	5	0.21	Hollywood	Low Medium II Residential
5538004027	1912	Commercial	R3-1XL	YES	9	0.20	Hollywood	Medium Residential
5538004032	1920	Commercial	R3-1XL	YES	9	0.20	Hollywood	Medium Residential
5538004033	1914	Double, duplex, or two units	R3-1XL	YES	8	0.20	Hollywood	Medium Residential
5538004042	1915	Double, duplex, or two units	R3-1XL	YES	7	0.18	Hollywood	Medium Residential
5538005001	1927	Commercial	RD1.5-1XL	No	5	0.21	Hollywood	Low Medium II Residential
5538005002	1910	Commercial	RD1.5-1XL	No	5	0.21	Hollywood	Low Medium II Residential
5538005005	1910	Commercial	RD1.5-1XL	No	5	0.21	Hollywood	Low Medium II Residential
5538005006	1920	Commercial	RD1.5-1XL	No	5	0.22	Hollywood	Low Medium II Residential
5538005012	1915	Commercial	R3-1XL	YES	7	0.16	Hollywood	Medium Residential
5538005013	1913	Double, duplex, or two units	R3-1XL	YES	9	0.20	Hollywood	Medium Residential
5538005014	1912	Commercial	R3-1XL	YES	10	0.20	Hollywood	Medium Residential
5538005015	1911	Commercial	R3-1XL	YES	9	0.18	Hollywood	Medium Residential
5538005020	1912	Commercial	RD1.5-1XL	No	5	0.21	Hollywood	Low Medium II Residential
5538006004	1910	Commercial	RD1.5-1XL	No	5	0.21	Hollywood	Low Medium II Residential
5538006007	1914	Commercial	RD1.5-1XL	No	5	0.21	Hollywood	Low Medium II Residential
5538006009	1919	Single Residence	RD1.5-1XL	No	5	0.21	Hollywood	Low Medium II Residential
5538007011	1912	Commercial	RD1.5-1XL	No	5	0.21	Hollywood	Low Medium II Residential
5538016001	1929	Stores	C4-1D	No	1.9	0.30	Hollywood	Neighborhood Office Commercial
5538019001	1922	Store and Office Combination	C2-1D	No	0.9	0.14	Hollywood	Highway Oriented Commercial
5538019002	1960	Light Manufacturing(Machine Shops/ Printing)	C2-1D	No	0.8	0.14	Hollywood	Highway Oriented Commercial
5538019003	1921	3 units (4 stories or less)	R4-1D	YES	6	0.14	Hollywood	Highway Oriented Commercial
5538019012	1920	Commercial	RD2-1XL	YES	7	0.14	Hollywood	Low Medium II Residential
5538019013	1919	Commercial	RD2-1XL	YES	7	0.14	Hollywood	Low Medium II Residential
5538019014	1919	Commercial	RD2-1XL	YES	7	0.14	Hollywood	Low Medium II Residential
5538019015	1919	Commercial	RD2-1XL	YES	7	0.14	Hollywood	Low Medium II Residential
5538019016	1923	4 units (4 stories or less)	R4-1D	YES	5	0.14	Hollywood	Highway Oriented Commercial
5538019018	1908	Commercial	RD1.5-1XL	YES	9	0.17	Hollywood	Low Medium II Residential
5538019020	1986	Churches	RD1.5-1XL	YES	15	0.26	Hollywood	Low Medium II Residential
5538020002	1978	Auto Service Body and Fender Repair	C2-1D	No	1	0.11	Hollywood	Highway Oriented Commercial
5538020003	1958	5 or more units (4 stories or less)	R4-1D	YES	5	0.14	Hollywood	Highway Oriented Commercial
5538020004	1921	Commercial	RD1.5-1XL	YES	12	0.14	Hollywood	Low Medium II Residential
5538020005	1910	Commercial	RD1.5-1XL	YES	12	0.14	Hollywood	Low Medium II Residential
5538020006	1921	Commercial	RD1.5-1XL	YES	12	0.14	Hollywood	Low Medium II Residential

APN	Year Built	Current Use	Zone	30 du/ac (Y/N)	Net Units	Acres	CPA	General Plan Land Use Designation
5538020015	1907	Commercial	RD1.5-1XL	YES	12	0.14	Hollywood	Low Medium II Residential
5538020017	1922	Double, duplex, or two units	RD1.5-1XL	YES	11	0.14	Hollywood	Low Medium II Residential
5538020021	1961	Stores	C2-1D	No	1.9	0.20	Hollywood	Highway Oriented Commercial
5538021001	1906	Store and Residential Combination	C2-1D	YES	0.7	0.14	Hollywood	Highway Oriented Commercial
5538021002	1955	Warehouse Distributor (under 10000 sqft)	C2-1D	No	1.3	0.14	Hollywood	Highway Oriented Commercial
5538021003	1910	Single Residence	R4-1D	YES	13	0.14	Hollywood	Highway Oriented Commercial
5538021004	1905	Commercial	RD1.5-1XL	YES	12	0.14	Hollywood	Low Medium II Residential
5538021005	1911	Commercial	RD1.5-1XL	YES	12	0.14	Hollywood	Low Medium II Residential
5538021010	1925	Churches	RD1.5-1XL	YES	16	0.17	Hollywood	Low Medium II Residential
5538021011	0	Four units (any combination)	RD1.5-1XL	YES	10	0.11	Hollywood	Low Medium II Residential
5538021012	0	VACANT LAND	RD1.5-1XL	YES	13	0.14	Hollywood	Low Medium II Residential
5538021013	1905	Commercial	RD1.5-1XL	YES	12	0.14	Hollywood	Low Medium II Residential
5538021015	1922	Double, duplex, or two units	RD1.5-1XL	YES	11	0.14	Hollywood	Low Medium II Residential
5538021016	1962	5 or more units (4 stories or less)	R4-1D	YES	5	0.14	Hollywood	Highway Oriented Commercial
5538021018	1969	Parking Lot (Patron or Employee)	C2-1D	No	1.4	0.14	Hollywood	Highway Oriented Commercial
5538022002	1922	Restaurant Lounge Tavern	C2-1D	No	0.7	0.10	Hollywood	Highway Oriented Commercial
5538022004	1921	Office Building	C2-1D	No	0.8	0.10	Hollywood	Highway Oriented Commercial
5538022012	1920	Double, duplex, or two units	RD1.5-1XL	YES	11	0.14	Hollywood	Low Medium II Residential
5538022014	1906	Commercial	RD1.5-1XL	YES	12	0.14	Hollywood	Low Medium II Residential
5538022015	1920	Three units (any combination)	RD1.5-1XL	YES	10	0.14	Hollywood	Low Medium II Residential
5538022021	1970	Stores	C2-1D	No	2.2	0.24	Hollywood	Highway Oriented Commercial
5538022900	1967	Restaurant Lounge Tavern	C2-1D	No	2.1	0.24	Hollywood	Highway Oriented Commercial
5538022903	1976	Store and Office Combination	C2-1D	No	3.3	0.39	Hollywood	Highway Oriented Commercial
5538022904	1963	Restaurants, cocktail lounge, tavern	RD1.5-1XL	YES	28	0.30	Hollywood	General Commercial
5538023001	1923	Auditorium Stadium or Amphitheater	C4-1D	No	1	0.26	Hollywood	Neighborhood Office Commercial
5538023002	1923	Stores	C4-1D	No	0.5	0.19	Hollywood	Neighborhood Office Commercial
5538026023	1970	Schools (Private)	C2-1VL	No	26.2	4.23	Hollywood	Neighborhood Office Commercial
5539001001	1924	Institutional	CM-1VL	No	2.2	0.49	Hollywood	Commercial Manufacturing
5539001003	1957	Office Building	CM-1VL	No	1	0.24	Hollywood	Commercial Manufacturing
5539001017	1953	Churches	R3-1	YES	18	0.30	Hollywood	Medium Residential
5539001025	0	Five or more apartments or units	CM-1VL	No	46	1.62	Hollywood	Commercial Manufacturing
5539003001	1953	Light Manufacturing(Machine Shops/ Printing)	C2-1D	No	1.7	0.19	Hollywood	Highway Oriented Commercial
5539003002	1950	Light Manufacturing(Machine Shops/ Printing)	C2-1D	No	1.7	0.19	Hollywood	Highway Oriented Commercial
5539003003	1928	Studio (Movie / Radio / TV Studio)	C2-1D	No	2.9	0.33	Hollywood	Highway Oriented Commercial
5539003006	1925	Store	R3-1	YES	18	0.20	Hollywood	Medium Residential
5539003014	1957	Light Manufacturing(Machine Shops/ Printing)	C2-1D	No	8.3	0.90	Hollywood	Highway Oriented Commercial
5539003024	1939	Service Station (Self Service)	C2-1D	No	6.3	0.68	Hollywood	Highway Oriented Commercial
5539004009	1939	Stores	C4-1D	No	0.6	0.44	Hollywood	Highway Oriented Commercial
5539004020	1953	Professional Building	C4-1D	No	1.6	0.33	Hollywood	Highway Oriented Commercial
5539005013	1965	Homes for the aged and others	R3-1	YES	48	0.78	Hollywood	Medium Residential
5539006011	1958	Churches	R3-1	YES	29	0.48	Hollywood	Medium Residential
5539006025	1950	Store	R3-1	YES	7	0.14	Hollywood	Medium Residential
5539007029	1960	Service Station	R3-1	YES	12	0.20	Hollywood	Medium Residential
5539008001	1921	Store and residential combination	R3-1	YES	5	0.10	Hollywood	Medium Residential
5539008002	1921	Commercial	R3-1	YES	5	0.10	Hollywood	Medium Residential
5539008003	1921	Commercial	R3-1	YES	5	0.10	Hollywood	Medium Residential
5539008017	1922	Office Building	R3-1	YES	6	0.13	Hollywood	Medium Residential
5539009011	1970	Auto Service Body and Fender Repair	[Q]C2-1	No	1.1	0.23	Hollywood	Neighborhood Office Commercial
5539009022	1935	Stores	[Q]C2-1	No	1.3	0.47	Hollywood	Neighborhood Office Commercial
5539010018	1966	Wholesale and Manufacturing Outlet	[Q]C2-1	No	0.9	0.15	Hollywood	Neighborhood Office Commercial
5539010020	1934	Stores	[Q]C2-1	No	0.9	0.15	Hollywood	Neighborhood Office Commercial
5539010021	1924	Stores	[Q]C2-1	No	1.9	0.30	Hollywood	Neighborhood Office Commercial
5539011001	1930	Light Manufacturing(Machine Shops/ Printing)	C1-1D	No	1.6	0.30	Hollywood	Limited Commercial
5539012014	1924	Stores	C1-1D	No	0.8	0.14	Hollywood	Limited Commercial
5539013015	1948	Auto Service Body and Fender Repair	C1-1D	No	1	0.18	Hollywood	Limited Commercial
5539013031	1929	Stores	C1-1D	No	1.1	0.18	Hollywood	Limited Commercial
5539014001	1935	Supermarket (6000 to 11999 sqft)	C1-1D	No	1.8	0.29	Hollywood	Limited Commercial
5539014029	1921	Stores	C1-1D	No	0.7	0.13	Hollywood	Limited Commercial
5539014030	1950	Fast Food (Walks)	C1-1D	No	0.5	0.09	Hollywood	Limited Commercial
5539017001	1922	Stores	C1-1D	No	0.5	0.09	Hollywood	Limited Commercial
5539017015	1910	Restaurant Lounge Tavern	C1-1D	No	0.5	0.14	Hollywood	Limited Commercial
5539018027	1950	Stores	C1-1D	No	1.2	0.22	Hollywood	Limited Commercial

APN	Year Built	Current Use	Zone	30 du/ac (Y/N)	Net Units	Acres	CPA	General Plan Land Use Designation
5539019027	1956	Office Building	C1-1D	No	1.4	0.24	Hollywood	Limited Commercial
5539020030	1964	Store and Residential Combination	C1-1D	No	1.9	0.36	Hollywood	Limited Commercial
5539021023	1979	Shopping Center (Neighborhood, Community)	C4-1VL	No	2.8	0.45	Hollywood	Neighborhood Office Commercial
5540001002	0	VACANT LAND	R3-1	YES	7	0.13	Hollywood	Medium Residential
5540001019	1919	Commercial	R3-1	YES	7	0.15	Hollywood	Medium Residential
5540001020	1919	Commercial	R3-1	YES	7	0.15	Hollywood	Medium Residential
5540001023	1980	Auto Service Shops	R3-1	YES	6	0.14	Hollywood	Medium Residential
5540002019	1933	Double, duplex, or two units	R4-1	YES	14	0.15	Hollywood	Low Medium II Residential
5540002020	1924	Double, duplex, or two units	R4-1	YES	14	0.15	Hollywood	Low Medium II Residential
5540004001	1920	Commercial	R3-1	YES	6	0.14	Hollywood	Medium Residential
5540004018	1921	Double, duplex, or two units	R3-1	YES	6	0.15	Hollywood	Medium Residential
5540004019	1921	Double, duplex, or two units	R3-1	YES	6	0.15	Hollywood	Medium Residential
5540007020	1915	Double, duplex, or two units	R3-1	YES	6	0.15	Hollywood	Medium Residential
5540010005	0	Store	R3-1	YES	9	0.15	Hollywood	Medium Residential
5540015011	1920	Office Building (Residential)	C4-1D	No	0.8	0.15	Hollywood	Neighborhood Office Commercial
5540015013	1920	3 units (4 stories or less)	C4-1D	No	0.6	0.14	Hollywood	Neighborhood Office Commercial
5540015014	1921	Store and Residential Combination	C4-1D	No	0.5	0.08	Hollywood	Neighborhood Office Commercial
5540015021	1972	Parking Lot (Patron or Employee)	C4-1D	No	4.4	0.71	Hollywood	Neighborhood Office Commercial
5540017004	1950	Professional Building	C2-1D	No	2.7	0.29	Hollywood	Highway Oriented Commercial
5540017007	1964	Medical / Dental Building	C2-1D	No	1.8	0.19	Hollywood	Highway Oriented Commercial
5540017009	1949	Stores	C2-1D	No	2	0.21	Hollywood	Highway Oriented Commercial
5540017010	1980	Store and office combination	C2-CSA1	YES	14.5	0.32	Hollywood	Community Commercial
5540018012	1960	Home for the Aged or Other	C4-1D	No	1.9	0.24	Hollywood	Neighborhood Office Commercial
5540019011	0	VACANT LAND	RD1.5-1XL	YES	5	0.06	Hollywood	Low Medium II Residential
5540019013	1970	Parking Lot (Patron or Employee)	C2-1D	No	1.7	0.21	Hollywood	Highway Oriented Commercial
5540019016	1949	Stores	C2-1D	No	1.7	0.18	Hollywood	Highway Oriented Commercial
5540019017	1959	Medical / Dental Building	C2-1D	No	1.7	0.20	Hollywood	Highway Oriented Commercial
5540020005	1949	2 units (4 stories or less)	C2-1D	No	1	0.13	Hollywood	Highway Oriented Commercial
5540020006	1921	Stores	C2-1D	No	1	0.12	Hollywood	Highway Oriented Commercial
5540020008	1924	Office Building	C2-1D	No	1.5	0.16	Hollywood	Highway Oriented Commercial
5540020011	1923	Office Building	C2-1D	No	0.8	0.09	Hollywood	Highway Oriented Commercial
5540020012	1951	Medical / Dental Building	C2-1D	No	3.4	0.35	Hollywood	Low Medium II Residential
5540020013	1947	Stores	C2-1D	No	1.7	0.18	Hollywood	Highway Oriented Commercial
5540020014	1924	Professional Building	C2-1D	No	1.1	0.27	Hollywood	Highway Oriented Commercial
5540022017	1952	Auto Service Body and Fender Repair	C2-1D	No	2.8	0.30	Hollywood	Highway Oriented Commercial
5540024022	1940	Stores	C2-1D	No	3.9	0.41	Hollywood	Highway Oriented Commercial
5540026007	1911	2 units (4 stories or less)	C2-1D	No	0.8	0.17	Hollywood	Highway Oriented Commercial
5542002005	1938	Double, duplex, or two units	R3-1	YES	8	0.17	Hollywood	Medium Residential
5542003015	1953	Auto Service Body and Fender Repair	C2-1D	No	2.5	0.39	Hollywood	Highway Oriented Commercial
5542003016	1949	Parking Lot (Patron or Employee)	C2-1D	No	0.9	0.14	Hollywood	Highway Oriented Commercial
5542003017	1956	Office Building	C2-1D	No	1.8	0.29	Hollywood	Highway Oriented Commercial
5542003018	1949	Auto Service Body and Fender Repair	C2-1D	No	1.3	0.21	Hollywood	Highway Oriented Commercial
5542004003	1953	Office Building	C4-1D	No	0.7	0.17	Hollywood	Neighborhood Office Commercial
5542004005	1964	Auto Service Body and Fender Repair	C4-1D	No	0.7	0.16	Hollywood	Neighborhood Office Commercial
5542005003	1921	Professional Building	C4-1D	No	0.7	0.17	Hollywood	Neighborhood Office Commercial
5542005004	1920	Office Building	C4-1D	No	0.7	0.17	Hollywood	Neighborhood Office Commercial
5542005005	1975	Tennis Court Club Pro Shop	C4-1D	No	0.7	0.17	Hollywood	Neighborhood Office Commercial
5542005040	1964	Auto Service Body and Fender Repair	C4-1D	No	1.3	0.32	Hollywood	Neighborhood Office Commercial
5542006001	1932	Store and Office Combination	C2-1D	No	0.5	0.18	Hollywood	Highway Oriented Commercial
5542006002	1923	Wholesale and Manufacturing Outlet	C2-1D	No	0.7	0.25	Hollywood	Highway Oriented Commercial
5542006003	1947	Parking Lot (Patron or Employee)	C2-1D	No	0.5	0.12	Hollywood	Highway Oriented Commercial
5542011018	1971	Lots - patron or employee	C2-1	No	1.5	0.26	Hollywood	General Commercial
5542012019	1923	5 or more units (4 stories or less)	C4-1D	YES	0.7	0.16	Hollywood	Neighborhood Office Commercial
5542012020	1922	Single Residence	C4-1D	No	0.5	0.06	Hollywood	Neighborhood Office Commercial
5542012021	1965	Fast Food (Walks)	C4-1D	No	0.8	0.12	Hollywood	Neighborhood Office Commercial

APN	Year Built	Current Use	Zone	30 du/ac (Y/N)	Net Units	Acres	CPA	General Plan Land Use Designation
5542012022	1914	Single Residence	C4-1D	No	0.7	0.09	Hollywood	Neighborhood Office Commercial
5542012024	1912	Single Residence	C4-1D	No	0.7	0.08	Hollywood	Neighborhood Office Commercial
5542012028	1972	Light Manufacturing(Machine Shops/ Printing)	C4-1D	No	5.2	0.54	Hollywood	Neighborhood Office Commercial
5542012031	1979	Auto Service Body and Fender Repair	C4-1D	No	1.2	0.13	Hollywood	Neighborhood Office Commercial
5542012033	1963	Supermarket (12000 sqft or more)	C2-1D	No	26.4	2.79	Hollywood	Highway Oriented Commercial
5542013003	1967	Lots - patron or employee	C2-CSA1	YES	7	0.15	Hollywood	Community Commercial
5542013010	1934	Used Car Sales	C2-CSA1	YES	5	0.11	Hollywood	Community Commercial
5542013011	1917	Store and residential combination	C2-CSA1	YES	8.5	0.19	Hollywood	Community Commercial
5542013023	1954	Auto Service Shops	C2-CSA1	YES	7.5	0.17	Hollywood	Community Commercial
5542013024	1970	Hospitals	C2-CSA1	YES	87.5	1.89	Hollywood	Community Commercial
5542013027	1969	Auto Service Shops	C2-CSA1	YES	20.5	0.44	Hollywood	Community Commercial
5542014019	1980	Lots - patron or employee	C2-CSA1	YES	6.5	0.15	Hollywood	Community Commercial
5542014020	1980	Lots - patron or employee	C2-CSA1	YES	13.5	0.30	Hollywood	Community Commercial
5542014021	1981	Bank, Savings and Loan	C2-CSA1	YES	6.5	0.15	Hollywood	Community Commercial
5542014022	1972	Lots - patron or employee	R4-1	YES	23	0.25	Hollywood	Community Commercial
5542014023	1920	Five or more apartments or units	R4-1	YES	18	0.25	Hollywood	Community Commercial
5542014026	1920	Five or more apartments or units	R4-1	YES	18	0.25	Hollywood	Community Commercial
5542014027	1920	Four units (any combination)	R4-1	YES	14	0.20	Hollywood	Community Commercial
5542014031	1920	Four units (any combination)	R4-1	YES	20	0.26	Hollywood	Community Commercial
5542014032	1980	Bank, Savings and Loan	C2-CSA1	YES	41.5	0.90	Hollywood	Community Commercial
5542015005	0	VACANT LAND	R4-2	YES	14	0.15	Hollywood	Community Commercial
5542015006	0	VACANT LAND	R4-2	YES	14	0.15	Hollywood	Community Commercial
5542015007	0	VACANT LAND	R4-2	YES	14	0.15	Hollywood	Community Commercial
5542015012	0	Four units (any combination)	R4-2	YES	14	0.15	Hollywood	Community Commercial
5542015030	1992	Parking Structures - patron or employee	C2-CSA1	YES	46.5	1.00	Hollywood	Community Commercial
5542015900	1950	Store	C2-CSA1	YES	6.5	0.15	Hollywood	Community Commercial
5542015901	0	Rapid Transit, Bus, etc	C2-CSA1	YES	8	0.18	Hollywood	Community Commercial
5542015902	0	Rapid Transit, Bus, etc	C2-CSA1	YES	6.5	0.15	Hollywood	Community Commercial
5542016030	1975	Hospitals	C2-CSA1	YES	343.5	7.39	Hollywood	Community Commercial
5542016033	1990	Professional Building	C2-CSA1	YES	64.5	1.40	Hollywood	Community Commercial
5542017030	1924	Hospitals	C2-CSA1	YES	263	5.67	Hollywood	Community Commercial
5542018026	1954	Church	C2-1D	No	3.6	0.56	Hollywood	Low Medium II Residential
5542018033	1969	Homes for the aged and others	C2-CSA1	YES	41.5	0.90	Hollywood	Community Commercial
5542018035	1986	Service Station	C2-CSA1	YES	7.5	0.17	Hollywood	Community Commercial
5542019001	1948	Professional Building	C2-1D	No	1.8	0.19	Hollywood	Highway Oriented Commercial
5542019002	1908	2 units (4 stories or less)	C2-1D	No	1.8	0.19	Hollywood	Highway Oriented Commercial
5542019031	1963	Office Building	C2-1D	No	1.7	0.18	Hollywood	Highway Oriented Commercial
5542019032	1949	Professional Building	C2-1D	No	1.8	0.19	Hollywood	Highway Oriented Commercial
5542021021	1943	Office Building	C4-1D	No	0.6	0.15	Hollywood	Neighborhood Office Commercial
5542021026	1927	Double, duplex, or two units	R2-1XL	YES	7	0.15	Hollywood	Low Medium I Residential
5542021028	1922	Double, duplex, or two units	R2-1XL	YES	7	0.15	Hollywood	Low Medium I Residential
5542021029	1922	Double, duplex, or two units	R2-1XL	YES	7	0.15	Hollywood	Low Medium I Residential
5542021031	1922	Double, duplex, or two units	R2-1XL	YES	7	0.15	Hollywood	Low Medium I Residential
5542022001	1907	Commercial	R2-1XL	YES	7	0.13	Hollywood	Low Medium I Residential
5542022002	1905	Double, duplex, or two units	R2-1XL	YES	6	0.13	Hollywood	Low Medium I Residential
5542022003	1923	Double, duplex, or two units	R2-1XL	YES	6	0.13	Hollywood	Low Medium I Residential
5542022004	1905	Commercial	R2-1XL	YES	7	0.13	Hollywood	Low Medium I Residential
5542022005	1907	Commercial	R2-1XL	YES	7	0.13	Hollywood	Low Medium I Residential
5542022008	1906	Commercial	R2-1XL	YES	7	0.13	Hollywood	Low Medium I Residential
5542022010	1923	Commercial	R2-1XL	YES	7	0.13	Hollywood	Low Medium I Residential
5542022011	1922	Commercial	R2-1XL	YES	7	0.14	Hollywood	Low Medium I Residential
5542022034	1911	Double, duplex, or two units	R2-1XL	YES	7	0.15	Hollywood	Low Medium I Residential
5542025001	0	Store combination (with office or residential)	CM-1VL	No	1	0.16	Hollywood	Commercial Manufacturing
5542025003	0	Store combination (with office or residential)	R2-1XL	YES	8	0.14	Hollywood	Low Medium I Residential
5542025004	1908	Double, duplex, or two units	R2-1XL	YES	6	0.14	Hollywood	Low Medium I Residential
5542025005	1944	Double, duplex, or two units	R2-1XL	YES	6	0.13	Hollywood	Low Medium I Residential
5542025006	1959	Double, duplex, or two units	R2-1XL	YES	6	0.13	Hollywood	Low Medium I Residential
5542025007	1908	Double, duplex, or two units	R2-1XL	YES	6	0.13	Hollywood	Low Medium I Residential
5542025008	1905	Double, duplex, or two units	R2-1XL	YES	6	0.13	Hollywood	Low Medium I Residential
5542025010	1910	Commercial	R2-1XL	YES	7	0.13	Hollywood	Low Medium I Residential
5542025012	1907	Commercial	R2-1XL	YES	7	0.13	Hollywood	Low Medium I Residential
5542025013	1911	Commercial	R2-1XL	YES	7	0.13	Hollywood	Low Medium I Residential
5542025015	1905	Commercial	R2-1XL	YES	7	0.13	Hollywood	Low Medium I Residential
5542025016	1906	Commercial	R2-1XL	YES	7	0.13	Hollywood	Low Medium I Residential
5542026023	1914	Commercial	R2-1XL	YES	8	0.15	Hollywood	Low Medium I Residential

APN	Year Built	Current Use	Zone	30 du/ac (Y/N)	Net Units	Acres	CPA	General Plan Land Use Designation
5542026026	1909	Double, duplex, or two units	R2-1XL	YES	7	0.15	Hollywood	Low Medium I Residential
5542026028	1917	Double, duplex, or two units	R2-1XL	YES	7	0.15	Hollywood	Low Medium I Residential
5542026031	1921	Double, duplex, or two units	R2-1XL	YES	7	0.15	Hollywood	Low Medium I Residential
5542026034	1906	Commercial	R2-1XL	YES	8	0.15	Hollywood	Low Medium I Residential
5542026036	1908	3 units (4 stories or less)	C2-1D	No	0.5	0.13	Hollywood	Low Medium I Residential
5542026044	1924	Light Manufacturing(Machine Shops/ Printing)	C2-1D	No	1.1	0.17	Hollywood	Highway Oriented Commercial
5542027027	1906	Auto Service Body and Fender Repair	C2-1D	No	1	0.17	Hollywood	Highway Oriented Commercial
5542027028	1914	Store and Residential Combination	C2-1D	No	0.8	0.15	Hollywood	Highway Oriented Commercial
5542027029	1917	Store and Residential Combination	C2-1D	No	0.5	0.12	Hollywood	Highway Oriented Commercial
5542027030	1964	Light Manufacturing(Machine Shops/ Printing)	C2-1D	No	0.8	0.12	Hollywood	Highway Oriented Commercial
5542027031	1979	Auto Service Body and Fender Repair	C2-1D	No	0.7	0.12	Hollywood	Highway Oriented Commercial
5542028005	1950	Office Building	C2-1D	No	1.4	0.19	Hollywood	Highway Oriented Commercial
5542029001	1919	Stores	C2-1D	No	1.5	0.19	Hollywood	Highway Oriented Commercial
5542029002	1948	Stores	C2-1D	No	1.4	0.16	Hollywood	Highway Oriented Commercial
5542029003	1948	Stores	C2-1D	No	1.2	0.16	Hollywood	Highway Oriented Commercial
5542029022	1906	Single Residence	C2-1D	No	1.1	0.15	Hollywood	Highway Oriented Commercial
5542029024	1948	Stores	C2-1D	YES	0.7	0.10	Hollywood	Highway Oriented Commercial
5542029037	1972	Stores	C2-1D	No	2.8	0.30	Hollywood	Highway Oriented Commercial
5542029038	1977	Stores	C2-1D	No	2.2	0.23	Hollywood	Highway Oriented Commercial
5543001001	1927	Supermarket (12000 sqft or more)	C2-1D	No	0.8	0.20	Hollywood	Highway Oriented Commercial
5543001028	1920	Auto Service Body and Fender Repair	C2-1D	No	0.9	0.16	Hollywood	Highway Oriented Commercial
5543001029	1927	Auto Service Body and Fender Repair	C2-1D	No	1.1	0.26	Hollywood	Highway Oriented Commercial
5543003030	1979	Service Station (Full Service)	C2-1D	No	2	0.31	Hollywood	Highway Oriented Commercial
5543003032	1964	Service Station (Full Service)	C2-1D	No	1.4	0.31	Hollywood	Highway Oriented Commercial
5543004001	1913	Stores	C2-1D	No	0.7	0.11	Hollywood	Highway Oriented Commercial
5543004033	1955	Private School	C2-1D	No	3.8	1.35	Hollywood	Highway Oriented Commercial
5543005025	1925	Stores	C2-1D	No	2	0.31	Hollywood	Highway Oriented Commercial
5543005027	1965	Supermarkets	C2-1D	No	0.6	0.11	Hollywood	Highway Oriented Commercial
5543006022	1916	Commercial	C2-CSA1	YES	6.5	0.16	Hollywood	Community Commercial
5543006024	1925	Churches	C2-CSA1	YES	11.5	0.26	Hollywood	Community Commercial
5543006026	1951	Store	C2-CSA1	YES	13	0.31	Hollywood	Community Commercial
5543007001	1912	Commercial	RD1.5-1XL	YES	8	0.16	Hollywood	Low Medium II Residential
5543007010	1949	Store	C2-CSA1	YES	5	0.13	Hollywood	Community Commercial
5543007011	1948	Lots - patron or employee	C2-CSA1	YES	5.5	0.12	Hollywood	Community Commercial
5543007025	1962	Hospitals	C2-CSA1	YES	26.5	0.57	Hollywood	Community Commercial
5543007028	1979	Parking Structures - patron or employee	RD1.5-1XL	YES	165	2.67	Hollywood	Low Medium II Residential
5543008001	1953	Warehouse Distributor (under 10000 sqft)	C2-1D	No	0.6	0.15	Hollywood	Highway Oriented Commercial
5543008009	1920	Commercial	RD1.5-1XL	YES	8	0.16	Hollywood	Low Medium II Residential
5543008011	1917	Double, duplex, or two units	RD1.5-1XL	YES	7	0.16	Hollywood	Low Medium II Residential
5543008012	1911	Double, duplex, or two units	RD1.5-1XL	YES	7	0.16	Hollywood	Low Medium II Residential
5543008016	1908	Commercial	RD1.5-1XL	YES	8	0.16	Hollywood	Low Medium II Residential
5543009021	1977	Shopping Center (Neighborhood)	C2-1D	No	7.7	0.89	Hollywood	Highway Oriented Commercial
5543009025	1964	Shopping Center (Neighborhood)	C2-1D	No	26.7	2.86	Hollywood	Highway Oriented Commercial
5543009901	1956	Carwash	C2-1D	No	4.3	0.47	Hollywood	Highway Oriented Commercial
5543009902	0	VACANT LAND	RD1.5-1XL	YES	43	0.46	Hollywood	General Commercial
5543010014	0	Hospitals	RD1.5-1XL	YES	31	0.34	Hollywood	Community Commercial
5543010016	1992	Miscellaneous industrial	RD1.5-1XL	YES	121	1.31	Hollywood	Community Commercial
5543012018	1963	Medical/dental Building	C2-CSA1	YES	117	2.52	Hollywood	Community Commercial
5543012022	1961	Office building	C2-CSA1	YES	55	1.19	Hollywood	Community Commercial
5543013001	1986	Professional Building	C2-CSA1	YES	18.5	0.40	Hollywood	Community Commercial
5543013002	0	Lots - patron or employee	C2-CSA1	YES	26	0.56	Hollywood	Community Commercial
5543013005	1908	Homes for the aged and others	R4-3	YES	12	0.15	Hollywood	Community Commercial
5543013009	1948	Restaurants, cocktail lounge, tavern	C2-CSA1	YES	7.5	0.16	Hollywood	Community Commercial
5543013012	1941	Professional Building	C2-CSA1	YES	6.5	0.15	Hollywood	Community Commercial
5543013013	1948	Store	C2-CSA1	YES	6.5	0.15	Hollywood	Community Commercial
5543013014	0	Lots - patron or employee	C2-CSA1	YES	6.5	0.15	Hollywood	Community Commercial
5543014003	0	Double, duplex, or two units	R4-1	YES	12	0.15	Hollywood	Community Commercial
5543014011	1923	Store	C2-CSA1	YES	4.5	0.11	Hollywood	Community Commercial
5543014012	1978	Fast Food - Walk up	C2-CSA1	YES	6	0.15	Hollywood	Community Commercial
5543014013	1989	Store	C2-CSA1	YES	6.5	0.15	Hollywood	Community Commercial
5543014014	1933	Professional Building	C2-CSA1	YES	19	0.45	Hollywood	Community Commercial
5543014015	1961	Lots - patron or employee	C2-CSA1	YES	13.5	0.30	Hollywood	Community Commercial
5543014017	1966	Lots - patron or employee	C2-1	YES	13.5	0.30	Hollywood	Community Commercial
5543015005	1922	Double, duplex, or two units	R4-1	YES	11	0.15	Hollywood	Community Commercial
5543015012	1914	Double, duplex, or two units	R4-1	YES	12	0.15	Hollywood	Community Commercial
5543015013	1921	Double, duplex, or two units	R4-1	YES	12	0.15	Hollywood	Community Commercial
5543015020	0	VACANT LAND	C2-CSA1	YES	6.5	0.15	Hollywood	Community Commercial
5543016001	1921	Double, duplex, or two units	R4-1	YES	11	0.15	Hollywood	Community Commercial
5543016002	1941	Schools (Private)	R4-1	YES	10	0.15	Hollywood	Community Commercial

APN	Year Built	Current Use	Zone	30 du/ac (Y/N)	Net Units	Acres	CPA	General Plan Land Use Designation
5543016003	1977	Lots - patron or employee	R4-1	YES	13	0.15	Hollywood	Community Commercial
5543016013	1914	Commercial	R4-1	YES	13	0.15	Hollywood	Community Commercial
5543016014	1922	Double, duplex, or two units	R4-1	YES	12	0.15	Hollywood	Community Commercial
5543016018	1922	Double, duplex, or two units	R4-1	YES	12	0.15	Hollywood	Community Commercial
5543016019	1941	Churches	C2-1	YES	45	0.97	Hollywood	Community Commercial
5543017018	1952	Church	[Q]R4-1	YES	520	5.47	Hollywood	Community Commercial
5543018021	1923	Churches	C2-CSA1	YES	41.5	0.94	Hollywood	Community Commercial
5543019007	1927	Light manufacturing	C2-1	No	1.1	0.19	Hollywood	Community Commercial
5543019008	1925	Store	C2-1	No	1.7	0.29	Hollywood	Community Commercial
5543019009	1930	Store and residential combination	C2-1	No	1.7	0.29	Hollywood	Community Commercial
5543019010	1971	Auto Service Shops	C2-1	No	0.6	0.14	Hollywood	Community Commercial
5543020023	1960	Professional Building	C2-CSA1	YES	28.5	0.62	Hollywood	Community Commercial
5543021006	1921	Churches	R3-1	YES	15	0.25	Hollywood	Medium Residential
5543022015	1983	Hospitals	C2-CSA1	YES	73.5	1.59	Hollywood	Community Commercial
5543023016	1940	Double, duplex, or two units	R3-1	YES	6	0.16	Hollywood	Medium Residential
5543024004	1911	Office Building	C2-1D	No	1.1	0.18	Hollywood	Highway Oriented Commercial
5543024005	1949	Office Building	C2-1D	No	1.1	0.17	Hollywood	Highway Oriented Commercial
5543025015	1920	Commercial	R3-1	YES	7	0.15	Hollywood	Medium Residential
5543025016	1920	Double, duplex, or two units	R3-1	YES	6	0.16	Hollywood	Medium Residential
5543027009	1920	Commercial	RD1.5-1XL	YES	5	0.12	Hollywood	Low Medium II Residential
5543027018	1982	Auto Service Shops	R3-1	YES	13	0.25	Hollywood	Medium Residential
5544002001	1951	Store and Office Combination	[Q]R5-2	YES	28	0.29	Hollywood	High Density Residential
5544002002	1940	Stores	[Q]R5-2	YES	16	0.23	Hollywood	High Density Residential
5544002003	1946	Stores	[Q]R5-2	YES	12	0.13	Hollywood	High Density Residential
5544002025	1929	Store and Office Combination	[Q]R5-2	YES	16	0.27	Hollywood	High Density Residential
5544003023	1922	Store and Residential Combination	[Q]R5-2	YES	33	0.34	Hollywood	High Density Residential
5544005026	1959	Restaurant Lounge Tavern	[Q]R5-2	YES	13	0.14	Hollywood	High Density Residential
5544007007	1920	Store	C4-1VL	YES	9	0.19	Hollywood	Neighborhood Office Commercial
5544009001	1947	Motel (less than 50 units)	C2-1D	No	2.1	0.33	Hollywood	Highway Oriented Commercial
5544009026	1979	Shopping Center (Neighborhood)	C2-1D	No	4.9	0.95	Hollywood	Highway Oriented Commercial
5544010020	1959	Stores	C2-1D	No	0.8	0.18	Hollywood	Highway Oriented Commercial
5544010023	1926	Store and Residential Combination	C2-1D	No	2.5	0.51	Hollywood	Highway Oriented Commercial
5544010026	1930	Store and Office Combination	C2-1D	No	3.2	0.51	Hollywood	Highway Oriented Commercial
5544011021	1969	Stores	C2-1D	No	1.8	0.28	Hollywood	Highway Oriented Commercial
5544012042	1924	Stores	C2-1D	No	1.4	0.23	Hollywood	Highway Oriented Commercial
5544013024	1973	Stores	C2-1D	No	1.4	0.22	Hollywood	Highway Oriented Commercial
5544013027	1964	Medical / Dental Building (2 to 5 stories)	C2-1D	No	1	0.15	Hollywood	Highway Oriented Commercial
5544013028	1920	Stores	C2-1D	No	0.9	0.14	Hollywood	Highway Oriented Commercial
5544013029	1949	Store and Residential Combination	C2-1D	No	0.6	0.09	Hollywood	Highway Oriented Commercial
5544014006	1940	Office Building	C2-1D	No	1.3	0.21	Hollywood	Highway Oriented Commercial
5544014010	1939	Office Building	C2-1D	No	1.1	0.17	Hollywood	Highway Oriented Commercial
5544014022	1979	Shopping Center (Neighborhood)	C2-1D	No	3.5	0.68	Hollywood	Highway Oriented Commercial
5544014025	1908	Single Residence	C2-1D	No	1.1	0.20	Hollywood	Highway Oriented Commercial
5544015013	1925	Stores	C2-1D	No	0.9	0.14	Hollywood	Highway Oriented Commercial
5544015014	1918	Stores	C2-1D	No	0.7	0.13	Hollywood	Highway Oriented Commercial
5544015036	1941	Professional Building	C2-1D	No	0.6	0.11	Hollywood	Highway Oriented Commercial
5544015038	1916	2 units (4 stories or less)	C2-1D	No	0.8	0.15	Hollywood	Highway Oriented Commercial
5544016021	1950	Stores	C2-1D	No	3.7	0.58	Hollywood	Highway Oriented Commercial
5544016040	1968	Store and Office Combination	C2-1D	No	2.4	0.38	Hollywood	Highway Oriented Commercial
5544016042	1950	Auto Service Body and Fender Repair	C2-1D	No	1.4	0.22	Hollywood	Highway Oriented Commercial
5544017001	1916	Medical / Dental Building	C2-1D	No	1.6	0.26	Hollywood	Highway Oriented Commercial
5544017020	1921	Office Building	C2-1D	No	1.6	0.25	Hollywood	Highway Oriented Commercial
5544017021	1920	4 units (4 stories or less)	C2-1D	No	0.8	0.19	Hollywood	Highway Oriented Commercial
5544017023	1946	Motel (less than 50 units)	C2-1D	No	2.6	0.42	Hollywood	Highway Oriented Commercial
5544018001	1948	Auto Service Body and Fender Repair	C2-1D	No	2.8	0.50	Hollywood	Highway Oriented Commercial
5544018003	1922	Store and Residential Combination	C2-1D	No	0.8	0.13	Hollywood	Highway Oriented Commercial
5544020002	1968	Restaurant Lounge Tavern	C2-1D	No	2.3	0.37	Hollywood	Highway Oriented Commercial
5544020020	1968	Restaurant Lounge Tavern	C2-1D	No	1	0.15	Hollywood	Highway Oriented Commercial
5544022002	1921	Stores	[Q]R5-2	YES	13	0.14	Hollywood	High Density Residential
5544022051	1968	Restaurant Lounge Tavern	[Q]R5-2	YES	11	0.11	Hollywood	High Density Residential
5544022055	1926	Stores	[Q]R5-2	YES	13	0.14	Hollywood	High Density Residential
5544023002	1915	Rooming / boarding house	R4-2	YES	35	0.41	Hollywood	High Residential
5544023012	1919	Double, duplex, or two units	R4-2	YES	12	0.15	Hollywood	High Residential
5544023013	1919	Commercial	R4-2	YES	13	0.15	Hollywood	High Residential
5544023016	1918	Commercial	R4-2	YES	9	0.11	Hollywood	High Residential
5544024011	1912	Motel (less than 50 units)	[Q]R5-2	YES	14	0.29	Hollywood	High Density Residential
5544025005	1920	Stores	[Q]R5-2	YES	20	0.24	Hollywood	High Density Residential
5544025007	1922	Three units (any combination)	R4-2	YES	16	0.21	Hollywood	High Residential
5544025008	1919	Auto Service Body and Fender Repair	[Q]R5-2	YES	20	0.21	Hollywood	High Density Residential

APN	Year Built	Current Use	Zone	30 du/ac (Y/N)	Net Units	Acres	CPA	General Plan Land Use Designation
5544025009	1920	Stores	[Q]R5-2	YES	20	0.21	Hollywood	High Density Residential
5544025013	1921	Office Building	[Q]R5-2	YES	17	0.26	Hollywood	High Density Residential
5544025016	1919	Store and Residential Combination	[Q]R5-2	YES	11	0.14	Hollywood	High Density Residential
5544025034	1925	Store and Office Combination	[Q]R5-2	YES	47	0.49	Hollywood	High Density Residential
5544026003	1923	Store and Residential Combination	[Q]R5-2	YES	21	0.26	Hollywood	High Density Residential
5544026004	1924	Stores	[Q]R5-2	YES	21	0.22	Hollywood	High Density Residential
5544026005	1974	Auto Service Body and Fender Repair	[Q]R5-2	YES	20	0.21	Hollywood	High Density Residential
5544026006	1930	Office Building	[Q]R5-2	YES	38	0.55	Hollywood	High Density Residential
5544026008	1948	Store and Residential Combination	[Q]R5-2	YES	21	0.24	Hollywood	High Density Residential
5544026011	1971	Lots - patron or employee	R4-2	YES	18	0.20	Hollywood	High Residential
5544030010	1981	Office Building	R4-2	YES	35	0.33	Hollywood	High Residential
5544030052	1939	Schools (Private)	R4-2	YES	101	0.95	Hollywood	High Residential
5544030054	1955	Cemeteries, Mausoleums	C2-1	No	2.3	0.50	Hollywood	General Commercial
5544030055	1953	Postal Facility	C2-1	No	4.4	0.95	Hollywood	General Commercial
5544031002	1956	Office Building	C2-1	No	1.7	0.38	Hollywood	General Commercial
5544031014	1923	Double, duplex, or two units	R4-2	YES	9	0.10	Hollywood	High Residential
5544031018	1957	Office Building	C2-1	No	0.6	0.15	Hollywood	General Commercial
5544031020	1969	Convalescent hospitals, nursing homes	R4-2	YES	50	0.48	Hollywood	High Residential
5544031022	1962	Churches	R4-2	No	3.6	0.78	Hollywood	High Residential
5544031023	1982	Service Station	C2-1	No	1.4	0.31	Hollywood	General Commercial
5544032008	1939	5 or more units (4 stories or less)	[Q]R4-2	YES	30	0.80	Hollywood	High Density Residential
5544032009	1939	5 or more units (4 stories or less)	[Q]R4-2	YES	16	0.42	Hollywood	High Density Residential
5544033011	1916	Double, duplex, or two units	R3-1XL	YES	8	0.20	Hollywood	Medium Residential
5544033023	1915	5 or more units (4 stories or less)	[Q]R4-2	YES	5	0.20	Hollywood	High Density Residential
5544033042	1955	Parking Lot (Patron or Employee)	[Q]R4-2	YES	11	0.20	Hollywood	High Density Residential
5544033044	1948	Store and Residential Combination	C2-1D	No	1.5	0.23	Hollywood	Highway Oriented Commercial
5544033045	1954	Store and Residential Combination	C2-1D	No	3	0.47	Hollywood	Highway Oriented Commercial
5544033046	1953	Motel (less than 50 units)	C2-1D	No	1.5	0.23	Hollywood	Highway Oriented Commercial
5544034012	1930	Auto Service Body and Fender Repair	C2-1D	No	1.2	0.20	Hollywood	Highway Oriented Commercial
5544034019	1928	Parking Lot (Patron or Employee)	C2-1D	No	0.7	0.13	Hollywood	Highway Oriented Commercial
5544034020	1912	Store and Residential Combination	C2-1D	No	0.7	0.16	Hollywood	Highway Oriented Commercial
5544034030	1917	Double, duplex, or two units	R3-1XL	YES	6	0.16	Hollywood	Medium Residential
5544034036	1969	Shopping Center (Neighborhood)	C2-1D	No	9.6	1.52	Hollywood	Highway Oriented Commercial
5544034037	1969	Shopping Center (Neighborhood)	C2-1D	No	6.1	0.97	Hollywood	Highway Oriented Commercial
5544035003	1966	Schools (Private)	R3-1	YES	8	0.17	Hollywood	Medium Residential
5544035021	1919	Commercial	R3-1	YES	6	0.13	Hollywood	Medium Residential
5544035023	1926	Store	R3-1	YES	7	0.15	Hollywood	Medium Residential
5544036001	1919	Three units (any combination)	R3-1	YES	9	0.23	Hollywood	Medium Residential
5544036011	1920	Commercial	R3-1	YES	6	0.14	Hollywood	Medium Residential
5544036032	1986	Office Building	R3-1	YES	7	0.13	Hollywood	Medium Residential
5544037017	1972	Stores	C2-1D	No	3.6	0.57	Hollywood	Highway Oriented Commercial
5544037030	1966	Restaurant Lounge Tavern	C2-1D	No	2.4	0.52	Hollywood	Highway Oriented Commercial
5544037031	1969	Nursing Home	C2-1D	No	4.6	1.39	Hollywood	Highway Oriented Commercial
5544037035	1960	Store and Office Combination	C2-1D	No	4.4	0.83	Hollywood	Highway Oriented Commercial
5544038024	1954	Auto Service Centers (no gasoline)	R3-1	YES	16	0.30	Hollywood	Medium Residential
5544038033	1970	Store	R3-1	YES	6	0.16	Hollywood	Medium Residential
5544038038	1915	Commercial	RD1.5-1XL	No	6	0.26	Hollywood	Low Medium II Residential
5544038039	1932	Churches	RD1.5-1XL	No	15	0.58	Hollywood	Low Medium II Residential
5545001015	0	Lots - patron or employee	R4-2	YES	31	0.28	Hollywood	High Residential
5545001021	1958	Lots - patron or employee	R4-2	YES	158	1.45	Hollywood	High Residential
5545002006	1959	Office Building	R4-2	YES	32	0.30	Hollywood	Regional Center Commercial
5545002011	1930	Clubs, lodge halls, fraternal organizations	R4-2	YES	49	0.46	Hollywood	Regional Center Commercial
5545002012	1992	Lots - patron or employee	R4-2	YES	85	0.78	Hollywood	Regional Center Commercial
5545002013	1939	Wholesale and manufacturing outlet	R4-2	YES	68	0.63	Hollywood	Regional Center Commercial
5545002015	1987	Lots - patron or employee	R4-2	YES	19	0.18	Hollywood	High Residential
5545002016	1987	Lots - patron or employee	R4-2	YES	10	0.10	Hollywood	High Residential
5545002017	1912	Four units (any combination)	R4-2	YES	13	0.17	Hollywood	High Residential
5545002018	1987	Lots - patron or employee	R4-2	YES	19	0.18	Hollywood	High Residential
5545002019	0	VACANT LAND	R4-2	YES	19	0.18	Hollywood	High Residential
5545002020	1987	Lots - patron or employee	R4-2	YES	17	0.16	Hollywood	High Residential
5545002024	1987	Lots - patron or employee	R4-2	YES	17	0.16	Hollywood	High Residential
5545002025	0	Five or more apartments or units	R4-2	YES	17	0.16	Hollywood	High Residential
5545002026	1961	Store and office combination	R4-2	YES	37	0.35	Hollywood	Regional Center Commercial
5545002028	1966	Store and office combination	R4-2	YES	54	0.50	Hollywood	Regional Center Commercial
5545002032	1982	Lots - patron or employee	R4-2	YES	51	0.47	Hollywood	High Residential
5545002033	1983	Store and office combination	[Q]C4-2D-SN	No	3	0.67	Hollywood	Regional Center Commercial
5545002904	1948	Lots - patron or employee	R4-2	YES	24	0.23	Hollywood	Regional Center Commercial
5545002905	0	Five or more apartments or units	R4-2	YES	28	0.26	Hollywood	Regional Center Commercial
5545003006	1955	Professional Building	R4-2	YES	160	1.48	Hollywood	High Residential



APN	Year Built	Current Use	Zone	30 du/ac (Y/N)	Net Units	Acres	CPA	General Plan Land Use Designation
5545004003	1969	Lots - patron or employee	[Q]C4-2D-SN	No	0.7	0.17	Hollywood	Regional Center Commercial
5545004004	1969	Service station	[Q]C4-2D-SN	No	1.9	0.41	Hollywood	Regional Center Commercial
5545004005	1963	Office Building	[Q]C4-2D-SN	No	0.9	0.20	Hollywood	Regional Center Commercial
5545004006	1955	Store and office combination	[Q]C4-2D-SN	No	0.8	0.19	Hollywood	Regional Center Commercial
5545004008	1962	5 or more units (4 stories or less)	[Q]R4-1VL	YES	5	0.20	Hollywood	High Medium Residential
5545004011	1917	Single Residence	[Q]R4-1VL	YES	14	0.20	Hollywood	High Medium Residential
5545005009	1951	3 units (4 stories or less)	[Q]R4-1VL	YES	7	0.16	Hollywood	High Medium Residential
5545005012	1923	5 or more units (4 stories or less)	[Q]R4-1VL	YES	5	0.31	Hollywood	High Medium Residential
5545005013	1922	4 units (4 stories or less)	[Q]R4-1VL	YES	13	0.23	Hollywood	High Medium Residential
5545005014	1935	5 or more units (4 stories or less)	[Q]R4-1VL	YES	5	0.19	Hollywood	High Medium Residential
5545005017	1948	5 or more units (4 stories or less)	[Q]R4-1VL	YES	5	0.25	Hollywood	High Medium Residential
5545006015	1961	5 or more units (4 stories or less)	[Q]R4-1VL	YES	5	0.16	Hollywood	High Medium Residential
5545006021	1908	Private School	[Q]R4-1VL	YES	12	0.17	Hollywood	High Medium Residential
5545006022	1963	Parking Lot (Patron or Employee)	[Q]R4-1VL	YES	7	0.09	Hollywood	Highway Oriented Commercial
5545006024	1964	Studios	[Q]C4-2D-SN	No	1.8	0.39	Hollywood	Regional Center Commercial
5545006029	1970	Auto Service Shops	[Q]C4-2D-SN	No	13.4	2.90	Hollywood	Regional Center Commercial
5545006030	1981	Store	[Q]C4-2D-SN	No	1.2	0.27	Hollywood	Regional Center Commercial
5545007001	1910	Store	C4-1	No	0.5	0.12	Hollywood	General Commercial
5545007003	1908	2 units (4 stories or less)	[Q]R4-1VL	YES	5	0.15	Hollywood	Highway Oriented Commercial
5545007004	1910	3 units (4 stories or less)	[Q]R4-1VL	YES	8	0.15	Hollywood	High Medium Residential
5545007008	1907	5 or more units (4 stories or less)	[Q]R4-1VL	YES	5	0.14	Hollywood	High Medium Residential
5545007010	1908	Single Residence	[Q]R4-1VL	YES	8	0.12	Hollywood	High Medium Residential
5545007011	1908	Single Residence	[Q]R4-1VL	YES	8	0.12	Hollywood	High Medium Residential
5545007012	1910	Single Residence	[Q]R4-1VL	YES	7	0.12	Hollywood	High Medium Residential
5545007013	1909	2 units (4 stories or less)	[Q]R4-1VL	YES	7	0.12	Hollywood	High Medium Residential
5545007019	1917	3 units (4 stories or less)	[Q]R4-1VL	YES	5	0.15	Hollywood	High Medium Residential
5545007022	1913	2 units (4 stories or less)	[Q]R4-1VL	YES	6	0.15	Hollywood	High Medium Residential
5545007023	1940	Single Residence	[Q]R4-1VL	YES	7	0.15	Hollywood	High Medium Residential
5545007032	1914	2 units (4 stories or less)	[Q]R4-1VL	YES	7	0.13	Hollywood	Highway Oriented Commercial
5545007033	1910	2 units (4 stories or less)	[Q]R4-1VL	YES	7	0.13	Hollywood	High Medium Residential
5545007034	1911	3 units (4 stories or less)	[Q]R4-1VL	YES	6	0.13	Hollywood	High Medium Residential
5545007035	1913	Single Residence	[Q]R4-1VL	YES	8	0.13	Hollywood	High Medium Residential
5545007036	1920	2 units (4 stories or less)	[Q]R4-1VL	YES	6	0.11	Hollywood	High Medium Residential
5545007037	1912	Single Residence	[Q]R4-1VL	YES	7	0.11	Hollywood	High Medium Residential
5545007038	1912	2 units (4 stories or less)	[Q]R4-1VL	YES	6	0.11	Hollywood	High Medium Residential
5545007040	1914	5 or more units (4 stories or less)	[Q]R4-1VL	YES	27	0.45	Hollywood	High Medium Residential
5545007042	1911	Single Residence	[Q]R4-1VL	YES	8	0.13	Hollywood	High Medium Residential
5545007044	1911	2 units (4 stories or less)	[Q]R4-1VL	YES	5	0.13	Hollywood	High Medium Residential
5545007045	1913	Single Residence	[Q]R4-1VL	YES	8	0.13	Hollywood	High Medium Residential
5545007046	1913	Single Residence	[Q]R4-1VL	YES	8	0.13	Hollywood	High Medium Residential
5545007047	1914	Single Residence	[Q]R4-1VL	YES	8	0.13	Hollywood	High Medium Residential
5545007048	1919	2 units (4 stories or less)	[Q]R4-1VL	YES	7	0.13	Hollywood	High Medium Residential
5545008010	1909	Single Residence	[Q]R4-1VL	YES	8	0.12	Hollywood	High Medium Residential
5545008011	1920	2 units (4 stories or less)	[Q]R4-1VL	YES	6	0.10	Hollywood	High Medium Residential
5545008012	1920	Single Residence	[Q]R4-1VL	YES	8	0.12	Hollywood	High Medium Residential
5545008021	1913	2 units (4 stories or less)	[Q]R4-1VL	YES	5	0.14	Hollywood	Highway Oriented Commercial
5545008025	1912	Single Residence	[Q]R4-1VL	YES	5	0.12	Hollywood	High Medium Residential
5545008028	1914	Single Residence	[Q]R4-1VL	YES	5	0.12	Hollywood	High Medium Residential
5545008029	1909	Single Residence with Pool	[Q]R4-1VL	YES	6	0.15	Hollywood	High Medium Residential
5545008030	1922	2 units (4 stories or less)	[Q]R4-1VL	YES	9	0.15	Hollywood	High Medium Residential
5545008031	1911	Single Residence	[Q]R4-1VL	YES	8	0.12	Hollywood	High Medium Residential
5545008032	1926	2 units (4 stories or less)	[Q]R4-1VL	YES	7	0.12	Hollywood	High Medium Residential
5545008033	1932	3 units (4 stories or less)	[Q]R4-1VL	YES	6	0.12	Hollywood	High Medium Residential
5545008034	1913	Single Residence	[Q]R4-1VL	YES	8	0.12	Hollywood	High Medium Residential
5545008035	1911	Single Residence	[Q]R4-1VL	YES	8	0.12	Hollywood	High Medium Residential
5545008036	1911	Single Residence	[Q]R4-1VL	YES	8	0.12	Hollywood	High Medium Residential
5545008037	1914	2 units (4 stories or less)	[Q]R4-1VL	YES	8	0.14	Hollywood	High Medium Residential
5545008038	1920	2 units (4 stories or less)	[Q]R4-1VL	YES	8	0.14	Hollywood	Highway Oriented Commercial
5545009005	1924	3 units (4 stories or less)	[Q]R4-1VL	YES	9	0.17	Hollywood	High Medium Residential
5545009006	1920	Single Residence	[Q]R4-1VL	YES	11	0.16	Hollywood	High Medium Residential
5545009007	1922	4 units (4 stories or less)	[Q]R4-1VL	YES	7	0.16	Hollywood	High Medium Residential
5545009010	1923	4 units (4 stories or less)	[Q]R4-1VL	YES	8	0.16	Hollywood	High Medium Residential
5545009011	1903	Single Residence	[Q]R4-1VL	YES	11	0.16	Hollywood	High Medium Residential
5545009012	1913	3 units (4 stories or less)	[Q]R4-1VL	YES	8	0.15	Hollywood	High Medium Residential
5545009017	1945	5 or more units (4 stories or less)	[Q]R4-1VL	YES	6	0.20	Hollywood	High Medium Residential
5545009022	1916	4 units (4 stories or less)	[Q]R4-1VL	YES	8	0.17	Hollywood	High Medium Residential
5545009025	1954	5 or more units (4 stories or less with Pool)	[Q]R4-1VL	YES	5	0.62	Hollywood	High Medium Residential
5545009028	1925	5 or more units (4 stories or less)	[Q]R4-1VL	YES	28	0.62	Hollywood	High Medium Residential
5545009032	1992	Lots - patron or employee	[Q]C4-2D-SN	No	1.7	0.38	Hollywood	Regional Center Commercial

APN	Year Built	Current Use	Zone	30 du/ac (Y/N)	Net Units	Acres	CPA	General Plan Land Use Designation
5545009033	1992	Lots - patron or employee	[Q]C4-2D-SN	No	2.5	0.55	Hollywood	Regional Center Commercial
5545009035	1976	Restaurant Lounge Tavern	[Q]R4-1VL	YES	55	0.97	Hollywood	Highway Oriented Commercial
5545010005	1959	5 or more units (4 stories or less)	[Q]R4-1VL	YES	5	0.20	Hollywood	High Medium Residential
5545010008	1954	5 or more units (4 stories or less)	[Q]R4-1VL	YES	7	0.20	Hollywood	High Medium Residential
5545010009	1932	5 or more units (4 stories or less)	[Q]R4-1VL	YES	7	0.20	Hollywood	High Medium Residential
5545010013	1954	5 or more units (4 stories or less)	[Q]R4-1VL	YES	5	0.20	Hollywood	High Medium Residential
5545010018	1951	Parking Lot (Patron or Employee)	[Q]R4-1VL	YES	5	0.10	Hollywood	High Medium Residential
5545011004	1910	2 units (4 stories or less)	[Q]R4-1VL	YES	13	0.20	Hollywood	High Medium Residential
5545011007	1926	5 or more units (4 stories or less)	[Q]R4-1VL	YES	9	0.20	Hollywood	High Medium Residential
5545011008	1920	3 units (4 stories or less)	[Q]R4-1VL	YES	10	0.18	Hollywood	High Medium Residential
5545011010	1909	5 or more units (4 stories or less)	[Q]R4-1VL	YES	9	0.20	Hollywood	High Medium Residential
5545011011	1909	3 units (4 stories or less)	[Q]R4-1VL	YES	12	0.20	Hollywood	High Medium Residential
5545011022	1959	Office Building	(T)(Q)C2-2D-SN	YES	22.8	0.20	Hollywood	Highway Oriented Commercial
5545011023	1968	Parking Lot (Patron or Employee)	(T)(Q)C2-2D-SN	YES	22.8	0.20	Hollywood	Highway Oriented Commercial
5545011026	1963	Service station	[Q]C4-2D-SN	No	1.8	0.40	Hollywood	Regional Center Commercial
5545014006	1921	Office Building	[Q]C4-1	No	0.5	0.11	Hollywood	Limited Manufacturing
5545014010	1910	3 units (4 stories or less)	[Q]R4-2	YES	8	0.15	Hollywood	High Medium Residential
5545014011	1849	3 units (4 stories or less)	[Q]R4-2	YES	8	0.15	Hollywood	High Medium Residential
5545014012	1905	Single Residence	[Q]R4-2	YES	10	0.15	Hollywood	High Medium Residential
5545014013	1921	Single Residence	[Q]R4-2	YES	10	0.15	Hollywood	High Medium Residential
5545014014	1923	4 units (4 stories or less)	[Q]R4-2	YES	7	0.15	Hollywood	High Medium Residential
5545014015	1922	5 or more units (4 stories or less)	[Q]R4-2	YES	7	0.18	Hollywood	High Medium Residential
5545014016	1913	Single Residence	[Q]R4-2	YES	10	0.15	Hollywood	High Medium Residential
5545014019	1910	Single Residence	[Q]R4-2	YES	10	0.15	Hollywood	High Medium Residential
5545014020	1920	Single Residence	[Q]R4-2	YES	10	0.15	Hollywood	High Medium Residential
5545014021	1920	Single Residence	[Q]R4-2	YES	10	0.15	Hollywood	High Medium Residential
5545014027	1921	4 units (4 stories or less)	[Q]R4-2	YES	7	0.15	Hollywood	High Medium Residential
5545014030	1921	2 units (4 stories or less)	[Q]R4-2	YES	9	0.15	Hollywood	High Medium Residential
5545014031	1913	4 units (4 stories or less)	[Q]R4-2	YES	7	0.15	Hollywood	High Medium Residential
5545014035	1911	2 units (4 stories or less)	[Q]R4-2	YES	9	0.15	Hollywood	High Medium Residential
5545014036	1910	Single Residence	[Q]R4-2	YES	10	0.15	Hollywood	High Medium Residential
5545014037	1921	Single Residence	[Q]R4-2	YES	10	0.15	Hollywood	High Medium Residential
5545014038	1916	Single Residence	[Q]R4-2	YES	10	0.15	Hollywood	High Medium Residential
5545014040	1913	2 units (4 stories or less)	[Q]R4-2	YES	11	0.18	Hollywood	High Medium Residential
5545014042	1921	5 or more units (4 stories or less)	[Q]R4-2	YES	6	0.15	Hollywood	High Medium Residential
5545014043	1913	Single Residence	[Q]R4-2	YES	10	0.15	Hollywood	High Medium Residential
5545014045	1919	2 units (4 stories or less)	[Q]R4-2	YES	7	0.12	Hollywood	High Medium Residential
5545014046	1910	3 units (4 stories or less)	[Q]R4-2	YES	8	0.18	Hollywood	High Medium Residential
5545014047	1917	Single Residence	[Q]R4-2	YES	7	0.12	Hollywood	High Medium Residential
5545015001	1926	Stores	[Q]C4-1	No	1.2	0.25	Hollywood	Limited Manufacturing
5545015006	1909	Single Residence	[Q]R4-2	YES	10	0.15	Hollywood	High Medium Residential
5545015007	1924	4 units (4 stories or less)	[Q]R4-2	YES	7	0.15	Hollywood	High Medium Residential
5545015008	1913	3 units (4 stories or less)	[Q]R4-2	YES	8	0.15	Hollywood	High Medium Residential
5545015010	1950	3 units (4 stories or less)	[Q]R4-2	YES	9	0.15	Hollywood	High Medium Residential
5545015013	1959	4 units (4 stories or less)	[Q]R4-2	YES	7	0.15	Hollywood	High Medium Residential
5545015023	1913	Single Residence	[Q]R4-2	YES	10	0.15	Hollywood	High Medium Residential
5545015024	1911	Single Residence	[Q]R4-2	YES	6	0.10	Hollywood	High Medium Residential
5545015026	1920	5 or more units (4 stories or less)	[Q]R4-2	YES	5	0.15	Hollywood	High Medium Residential
5545015027	1922	2 units (4 stories or less)	[Q]R4-2	YES	9	0.15	Hollywood	High Medium Residential
5545015028	1920	3 units (4 stories or less)	[Q]R4-2	YES	8	0.15	Hollywood	High Medium Residential
5545015029	1961	5 or more units (4 stories or less)	[Q]R4-2	YES	5	0.15	Hollywood	High Medium Residential
5545015030	1908	2 units (4 stories or less)	[Q]R4-2	YES	7	0.17	Hollywood	High Medium Residential
5545015031	1921	Single Residence	[Q]R4-2	YES	8	0.13	Hollywood	High Medium Residential
5545015032	1912	Single Residence	[Q]R4-2	YES	10	0.15	Hollywood	High Medium Residential
5545015033	1921	2 units (4 stories or less)	[Q]R4-2	YES	9	0.15	Hollywood	High Medium Residential
5545015034	1921	2 units (4 stories or less)	[Q]R4-2	YES	9	0.15	Hollywood	High Medium Residential
5545015035	1915	4 units (4 stories or less)	[Q]R4-2	YES	8	0.15	Hollywood	High Medium Residential
5545015036	1911	2 units (4 stories or less)	[Q]R4-2	YES	9	0.15	Hollywood	High Medium Residential
5545015037	1920	Single Residence	[Q]R4-2	YES	10	0.15	Hollywood	High Medium Residential
5545015038	1960	5 or more units (4 stories or less)	[Q]R4-2	YES	5	0.18	Hollywood	High Medium Residential
5545015041	1912	2 units (4 stories or less)	[Q]R4-2	YES	9	0.15	Hollywood	High Medium Residential
5545015042	1922	3 units (4 stories or less)	[Q]R4-2	YES	8	0.15	Hollywood	High Medium Residential
5545015043	1912	3 units (4 stories or less)	[Q]R4-2	YES	8	0.15	Hollywood	High Medium Residential
5545015044	1922	2 units (4 stories or less)	[Q]R4-2	YES	9	0.15	Hollywood	High Medium Residential
5545015045	1917	Single Residence	[Q]R4-2	YES	10	0.15	Hollywood	High Medium Residential
5545015047	1921	2 units (4 stories or less)	[Q]R4-2	YES	7	0.12	Hollywood	High Medium Residential
5545015049	1968	Restaurant Lounge Tavern	[Q]C4-1	No	1.1	0.30	Hollywood	Limited Manufacturing
5545015051	1926	4 units (4 stories or less)	[Q]R4-2	YES	7	0.15	Hollywood	High Medium Residential
5545015052	1917	Single Residence	[Q]R4-2	YES	10	0.15	Hollywood	High Medium Residential

APN	Year Built	Current Use	Zone	30 du/ac (Y/N)	Net Units	Acres	CPA	General Plan Land Use Designation
5545016900	1971	Heavy Manufacturing	[Q]CM-1	No	35	7.37	Hollywood	Limited Manufacturing
5545019900	0	VACANT LAND	PF-1	YES	8	0.15	Hollywood	Public Facilities
5545019901	0	VACANT LAND	PF-1	YES	7	0.14	Hollywood	Public Facilities
5545019906	0	VACANT LAND	PF-1	YES	5	0.10	Hollywood	Public Facilities
5545019907	0	Double, duplex, or two units	PF-1	YES	7	0.14	Hollywood	Public Facilities
5545019908	0	Double, duplex, or two units	PF-1	YES	7	0.14	Hollywood	Public Facilities
5545019909	0	Double, duplex, or two units	PF-1	YES	8	0.15	Hollywood	Public Facilities
5545019910	0	Double, duplex, or two units	PF-1	YES	8	0.15	Hollywood	Public Facilities
5545019911	0	VACANT LAND	PF-1	YES	8	0.15	Hollywood	Public Facilities
5545019912	0	Double, duplex, or two units	PF-1	YES	8	0.15	Hollywood	Public Facilities
5545019913	0	Five or more apartments or units	PF-1	YES	9	0.17	Hollywood	Public Facilities
5545019914	0	Five or more apartments or units	PF-1	YES	15	0.28	Hollywood	Public Facilities
5545020008	1928	Office Building	R3-1	YES	6	0.13	Hollywood	Medium Residential
5546001016	1965	Shopping Center (Neighborhood)	C4-2D-SN	YES	27.6	0.36	Hollywood	High Density Residential
5546001020	1965	Stores	[Q]R4-2	YES	7	0.17	Hollywood	Regional Center Commercial
5546002013	1923	5 or more units (4 stories or less)	C4-2D-SN	YES	7.8	0.24	Hollywood	Regional Center Commercial
5546002014	1953	Motel (less than 50 units)	C4-2D-SN	YES	21	0.22	Hollywood	Regional Center Commercial
5546002016	1976	Stores	C4-2D-SN	YES	15.6	0.37	Hollywood	Regional Center Commercial
5546002020	1964	Service Station (Full Service)	C4-2D-SN	YES	17.4	0.34	Hollywood	Regional Center Commercial
5546003003	1922	Five or more apartments or units	R4-2	YES	32	0.37	Hollywood	High Residential
5546003004	1921	Five or more apartments or units	R4-2	YES	22	0.25	Hollywood	High Residential
5546003009	0	Lots - patron or employee	R4-2	YES	51	0.47	Hollywood	High Residential
5546003016	1929	Store and Office Combination	C4-2D-SN	YES	46.2	0.41	Hollywood	Regional Center Commercial
5546004006	1934	Parking Lot (Patron or Employee)	C4-2D-SN	YES	70.8	0.78	Hollywood	Regional Center Commercial
5546004015	1935	Restaurant Lounge Tavern	C4-2D-SN	YES	37.2	0.42	Hollywood	Regional Center Commercial
5546004020	1943	Parking Lot (Patron or Employee)	C4-2D-SN	YES	61.8	0.63	Hollywood	Regional Center Commercial
5546004029	1979	Miscellaneous Commercial	C4-2D-SN	YES	19.2	0.17	Hollywood	Regional Center Commercial
5546004030	1962	Parking Lot (Patron or Employee)	C4-2D-SN	YES	15.6	0.21	Hollywood	Regional Center Commercial
5546004402	1934	Parking Lot (Patron or Employee)	C4-2D-SN	YES	19.2	0.17	Hollywood	Regional Center Commercial
5546005002	1964	Parking Lot (Patron or Employee)	C4-2D-SN	YES	50.4	0.51	Hollywood	Regional Center Commercial
5546005006	1956	Parking Lot (Patron or Employee)	C4-2D-SN	YES	29.4	0.30	Hollywood	Regional Center Commercial
5546005008	1967	Parking Lot (Patron or Employee)	C4-2D-SN	YES	17.4	0.19	Hollywood	Regional Center Commercial
5546005009	1930	Restaurant Lounge Tavern	C4-2D-SN	YES	24	0.23	Hollywood	Regional Center Commercial
5546005014	1940	Store and Office Combination	C4-2D-SN	YES	49.8	0.48	Hollywood	Regional Center Commercial
5546005015	1955	Office Building	C4-2D-SN	YES	24.6	0.31	Hollywood	Regional Center Commercial
5546005016	1926	Store and Office Combination	C4-2D-SN	YES	33	0.29	Hollywood	Regional Center Commercial
5546005019	1954	Store and Office Combination	C4-2D-SN	YES	73.2	0.65	Hollywood	Regional Center Commercial
5546005022	1966	Parking Lot (Patron or Employee)	C4-2D-SN	YES	19.8	0.24	Hollywood	Regional Center Commercial
5546005026	1937	Parking Lot (Patron or Employee)	C4-2D-SN	YES	26.4	0.26	Hollywood	Regional Center Commercial
5546005027	1958	Parking Lot (Patron or Employee)	C4-2D-SN	YES	19.8	0.33	Hollywood	Regional Center Commercial
5546006003	1915	Stores	C4-2D-SN	YES	14.4	0.13	Hollywood	Regional Center Commercial
5546006007	1937	Restaurant Lounge Tavern	C4-2D-SN	YES	64.2	0.56	Hollywood	Regional Center Commercial
5546006013	1923	5 or more units (4 stories or less)	C4-2D-SN	YES	8.4	0.26	Hollywood	Regional Center Commercial
5546006018	1938	Parking Lot (Patron or Employee)	C4-2D-SN	YES	57	0.50	Hollywood	Regional Center Commercial
5546006019	1927	Movie Theater (Indoor)	C4-2D-SN	YES	110.4	1.00	Hollywood	Regional Center Commercial
5546006401	1916	5 or more units (4 stories or less)	C4-2D-SN	YES	46.8	0.47	Hollywood	Regional Center Commercial
5546007003	1913	Stores	C4-2D-SN	YES	34.2	0.33	Hollywood	Regional Center Commercial
5546007010	1926	Store and Office Residential Combination	C4-2D-SN	YES	18	0.17	Hollywood	Regional Center Commercial
5546007027	1928	Stores	C4-2D-SN	YES	34.8	0.30	Hollywood	Regional Center Commercial
5546008001	1934	Store and Office Combination	C4-2D-SN	YES	16.8	0.15	Hollywood	Regional Center Commercial
5546008002	1936	Stores	C4-2D-SN	YES	14.4	0.13	Hollywood	Regional Center Commercial
5546008019	1930	Office Building	C4-2D-SN	YES	19.8	0.17	Hollywood	Regional Center Commercial
5546008020	1934	Restaurant, Cocktail Lounge, Coffee Shop	C4-2D-SN	YES	22.2	0.20	Hollywood	Regional Center Commercial
5546008021	1935	Stores	C4-2D-SN	YES	13.8	0.14	Hollywood	Regional Center Commercial
5546009004	1931	Store and Office Residential Combination	C4-2D-SN	YES	27	0.26	Hollywood	Regional Center Commercial
5546009018	1929	Parking Lot (Patron or Employee)	C4-2D-SN	YES	30.6	0.27	Hollywood	Regional Center Commercial
5546009026	1930	Store and Office Combination	C4-2D-SN	YES	30.6	0.29	Hollywood	Regional Center Commercial
5546009042	1953	Office Building	C4-2D-SN	YES	16.8	0.15	Hollywood	Regional Center Commercial
5546009400	1926	Movie Theater (Indoor)	C4-2D-SN	YES	43.8	0.40	Hollywood	Regional Center Commercial
5546011017	1963	Office Building	C4-2D-SN	YES	48	0.71	Hollywood	Regional Center Commercial
5546012002	1923	Store and Office Combination	C4-2D-SN	YES	47.4	0.42	Hollywood	Regional Center Commercial
5546012005	1929	Stores	C4-2D-SN	YES	14.4	0.24	Hollywood	Regional Center Commercial
5546012006	1926	Stores	C4-2D-SN	YES	22.2	0.26	Hollywood	Regional Center Commercial
5546013010	1923	Auto Service Body and Fender Repair	C4-2D-SN	YES	27.6	0.34	Hollywood	Regional Center Commercial
5546013011	1940	Auto Service Body and Fender Repair	C4-2D-SN	YES	39.6	0.34	Hollywood	Regional Center Commercial
5546013012	1956	Store and Office Combination	C4-2D-SN	YES	21.6	0.23	Hollywood	Regional Center Commercial
5546013013	1927	Store and Office Combination	C4-2D-SN	YES	17.4	0.17	Hollywood	Regional Center Commercial
5546013014	1914	Store and Office Combination	C4-2D-SN	YES	18.6	0.21	Hollywood	Regional Center Commercial
5546013028	1926	Stores	C4-2D-SN	YES	15.6	0.14	Hollywood	Regional Center Commercial

APN	Year Built	Current Use	Zone	30 du/ac (Y/N)	Net Units	Acres	CPA	General Plan Land Use Designation
5546013037	1926	Parking Lot (Patron or Employee)	C4-2D-SN	YES	114.6	1.01	Hollywood	Regional Center Commercial
5546014016	1948	Office Building	C2-1XL	No	0.7	0.17	Hollywood	Regional Center Commercial
5546014017	1985	Warehousing, distribution under 10,000 sq. ft.	C2-1XL	No	0.7	0.17	Hollywood	Regional Center Commercial
5546014047	1968	Office Building	C4-2D-SN	YES	45.6	0.50	Hollywood	Regional Center Commercial
5546014900	0	Government Owned Property (OPEN)	C2-1XL	No	0.9	0.21	Hollywood	Regional Center Commercial
5546015026	1966	Bank, Savings and Loan	C4-2D-SN	YES	52.8	0.58	Hollywood	Regional Center Commercial
5546015029	1970	Bank / Savings and Loan	C4-2D-SN	YES	37.2	0.51	Hollywood	Regional Center Commercial
5546015042	1979	Restaurant Lounge Tavern	C4-2D-SN	YES	69.6	0.61	Hollywood	Regional Center Commercial
5546015047	1963	Movie Theater (Indoor)	C4-2D-SN	YES	60.6	0.53	Hollywood	Regional Center Commercial
5546016002	1950	Studio (Movie / Radio / TV Studio)	C4-2D-SN	YES	34.2	0.31	Hollywood	Regional Center Commercial
5546016003	1977	Parking Lot (Patron or Employee)	C4-2D-SN	YES	18	0.16	Hollywood	Regional Center Commercial
5546016005	1934	5 or more units (4 stories or less)	C4-2D-SN	YES	16.8	0.18	Hollywood	Regional Center Commercial
5546016008	1925	Store and Office Combination	C4-2D-SN	YES	18	0.16	Hollywood	Regional Center Commercial
5546016009	1925	Office Building (Residential)	C4-2D-SN	YES	16.8	0.16	Hollywood	Regional Center Commercial
5546016018	1967	Restaurant Lounge Tavern	C4-2D-SN	YES	22.2	0.20	Hollywood	Regional Center Commercial
5546016020	1927	Warehouse Distributor (10000 to 24999 sqft)	C4-2D-SN	YES	36.6	0.32	Hollywood	Regional Center Commercial
5546016022	1962	Supermarket (12000 sqft or more)	C4-2D-SN	YES	123	1.31	Hollywood	Regional Center Commercial
5546016023	1957	Office Building	C4-2D-SN	YES	34.2	0.31	Hollywood	Regional Center Commercial
5546019010	1921	Office Building	C4-2D-SN	YES	18	0.21	Hollywood	Regional Center Commercial
5546019013	1948	Studio (Movie / Radio / TV Studio)	C4-2D-SN	YES	232.8	2.70	Hollywood	Regional Center Commercial
5546020001	1920	Churches	R3-1XL	YES	10	0.19	Hollywood	Medium Residential
5546020002	1921	Commercial	R3-1XL	YES	6	0.14	Hollywood	Medium Residential
5546020003	1919	Commercial	R3-1XL	YES	6	0.14	Hollywood	Medium Residential
5546020004	1917	Commercial	R3-1XL	YES	7	0.15	Hollywood	Medium Residential
5546020006	1921	Commercial	R3-1XL	YES	7	0.16	Hollywood	Medium Residential
5546020007	1920	Commercial	R3-1XL	YES	7	0.16	Hollywood	Medium Residential
5546020008	1920	Commercial	R3-1XL	YES	7	0.16	Hollywood	Medium Residential
5546020013	1962	Service Shop (eg. Radio / TV Repair / Laundry)	C4-2D-SN	YES	30	0.27	Hollywood	Regional Center Commercial
5546021015	1921	Commercial	R3-1XL	YES	11	0.24	Hollywood	Medium Residential
5546021020	1920	Double, duplex, or two units	R3-1XL	YES	6	0.16	Hollywood	Medium Residential
5546021028	1920	Commercial	R3-1XL	YES	7	0.15	Hollywood	Medium Residential
5546021029	1922	Commercial	R3-1XL	YES	7	0.15	Hollywood	Medium Residential
5546021031	1920	Double, duplex, or two units	R3-1XL	YES	6	0.15	Hollywood	Medium Residential
5546021033	1921	Commercial	R3-1XL	YES	7	0.15	Hollywood	Medium Residential
5546022002	1920	Double, duplex, or two units	R3-1XL	YES	6	0.16	Hollywood	Medium Residential
5546022010	1921	Commercial	R3-1XL	YES	7	0.16	Hollywood	Medium Residential
5546022011	1919	Commercial	R3-1XL	YES	7	0.16	Hollywood	Medium Residential
5546022016	1924	Stores	C4-2D-SN	YES	17.4	0.16	Hollywood	Regional Center Commercial
5546022021	1919	Office Building	R3-1XL	YES	7	0.16	Hollywood	Medium Residential
5546022025	1922	Commercial	R3-1XL	YES	7	0.15	Hollywood	Medium Residential
5546022026	1921	Commercial	R3-1XL	YES	6	0.14	Hollywood	Medium Residential
5546022030	1930	Motion Picture, Radio, Television	C4-2D-SN	YES	35.4	0.64	Hollywood	Regional Center Commercial
5546022900	0	School Service Center	R3-1XL	YES	20	0.37	Hollywood	Medium Residential
5546024019	1976	Shopping Center (Neighborhood)	C4-2D-SN	YES	220.8	1.94	Hollywood	Regional Center Commercial
5546025001	1962	Auto Service Body and Fender Repair	C4-2D-SN	YES	141.6	1.24	Hollywood	Regional Center Commercial
5546025002	1938	Legitimate Theater	C4-2D-SN	YES	46.8	0.83	Hollywood	Regional Center Commercial
5546025003	1938	Parking Lot (Patron or Employee)	C4-2D-SN	YES	16.2	0.15	Hollywood	Regional Center Commercial
5546025004	1938	Parking Lot (Patron or Employee)	C4-2D-SN	YES	18	0.16	Hollywood	Regional Center Commercial
5546025007	1946	Parking Lot (Patron or Employee)	C4-2D-SN	YES	18	0.16	Hollywood	Regional Center Commercial
5546025015	1971	Office Building	C4-2D-SN	YES	8.4	0.08	Hollywood	Regional Center Commercial
5546025016	1930	Restaurant Lounge Tavern	C4-2D-SN	YES	36	0.31	Hollywood	Regional Center Commercial
5546025017	1938	Stores	C4-2D-SN	YES	18	0.16	Hollywood	Regional Center Commercial
5546025020	1911	Restaurant Lounge Tavern	C4-2D-SN	YES	16.8	0.14	Hollywood	Regional Center Commercial
5546025024	1961	Office Building	(T)(Q)C4-2D-SN	YES	91.2	0.80	Hollywood	Regional Center Commercial
5546026003	1932	Store and Residential Combination	[Q]C4-1VL-SN	No	0.5	0.13	Hollywood	Commercial Manufacturing
5546026004	1968	Parking Lot (Patron or Employee)	[Q]C4-1VL-SN	No	0.7	0.15	Hollywood	Commercial Manufacturing
5546026005	1968	Parking Lot (Patron or Employee)	[Q]C4-1VL-SN	No	0.7	0.15	Hollywood	Commercial Manufacturing
5546026019	1940	Dance Hall	C4-2D-SN	YES	296.4	2.61	Hollywood	Regional Center Commercial
5546026020	1938	Parking Lot (Patron or Employee)	[Q]C4-1VL-SN	No	4.5	0.94	Hollywood	Commercial Manufacturing
5546026022	1936	Motion Picture, Radio, Television	[Q]C4-1VL-SN	No	5.3	1.11	Hollywood	Commercial Manufacturing
5546026024	1968	Parking Lot (Patron or Employee)	[Q]C4-1VL-SN	No	2.5	0.53	Hollywood	Commercial Manufacturing
5546026025	1968	Parking Lot (Patron or Employee)	[Q]C4-1VL-SN	No	2.4	0.50	Hollywood	Commercial Manufacturing
5546026028	1957	Parking Lot (Patron or Employee)	[Q]C4-1VL-SN	No	1.5	0.34	Hollywood	Commercial Manufacturing
5546026030	1937	Studio (Movie / Radio / TV Studio)	[Q]C4-1VL-SN	No	12.3	2.60	Hollywood	Commercial Manufacturing
5546026031	1972	Office Building	C4-2D-SN	YES	153	1.35	Hollywood	Regional Center Commercial
5546026034	1967	Bank / Savings and Loan	C4-2D-SN	YES	162	1.42	Hollywood	Regional Center Commercial
5546027001	1938	Warehouse Distributor (under 10000 sqft)	C4-2D-SN	YES	26.4	0.35	Hollywood	Regional Center Commercial
5546027002	1926	Dance Hall	C4-2D-SN	YES	31.2	0.36	Hollywood	Regional Center Commercial
5546028011	1920	Store and Office Combination	[T][Q]C4-2D	YES	9.6	0.08	Hollywood	Regional Center Commercial

APN	Year Built	Current Use	Zone	30 du/ac (Y/N)	Net Units	Acres	CPA	General Plan Land Use Designation
5546028034	1950	Parking Lot (Patron or Employee)	[T][Q]C4-2D	YES	123.6	1.11	Hollywood	Regional Center Commercial
5546028035	1921	Parking Lot (Patron or Employee)	[T][Q]C4-2D	YES	31.2	0.49	Hollywood	Regional Center Commercial
5546029001	1924	Office Building	C4-2D-SN	YES	40.8	0.41	Hollywood	Regional Center Commercial
5546030002	1940	Parking Lot (Patron or Employee)	C4-2D-SN	YES	19.2	0.17	Hollywood	Regional Center Commercial
5546030011	1947	Fast Food (Walks)	C4-2D-SN	YES	18	0.18	Hollywood	Regional Center Commercial
5546030027	1941	Restaurant Lounge Tavern	C4-2D-SN	YES	24	0.28	Hollywood	Regional Center Commercial
5546030028	1955	Office Building	C4-2D-SN	YES	135.6	1.20	Hollywood	Regional Center Commercial
5546030029	1934	Radio / TV Transmission Facilities	C4-2D-SN	YES	66.6	0.58	Hollywood	Regional Center Commercial
5546030034	1938	Parking Lot (Patron or Employee)	C4-2D-SN	YES	83.4	0.73	Hollywood	Regional Center Commercial
5546031031	1953	5 or more units (4 stories or less)	C4-2D-SN	YES	17.4	0.91	Hollywood	Regional Center Commercial
5546032019	1948	Auto Service Body and Fender Repair	C4-2D-SN	YES	15.6	0.14	Hollywood	Medium Residential
5546033015	1961	Office Building	C4-2D-SN	YES	41.4	0.44	Hollywood	Regional Center Commercial
5547001018	1964	Parking Lot (Commercial)	[Q]R4-2-SN	YES	14	0.29	Hollywood	High Density Residential
5547002019	1941	5 or more units (4 stories or less)	C4-2D-SN	YES	28.2	0.51	Hollywood	Regional Center Commercial
5547003002	1936	5 or more units (4 stories or less)	[Q]R4-2	YES	10	0.27	Hollywood	High Density Residential
5547003003	1902	5 or more units (4 stories or less)	[Q]R4-2	YES	12	0.25	Hollywood	High Density Residential
5547003023	1962	5 or more units (5 stories or less)	[Q]R4-2	YES	20	0.28	Hollywood	High Density Residential
5547004001	1927	Store and Office Residential Combination	C4-2D-SN	YES	27.6	0.24	Hollywood	Regional Center Commercial
5547004002	1920	Stores	C4-2D-SN	YES	18	0.16	Hollywood	Regional Center Commercial
5547004005	1920	Stores	C4-2D-SN	YES	11.4	0.12	Hollywood	Regional Center Commercial
5547004006	1938	Stores	C4-2D-SN	YES	28.8	0.26	Hollywood	Regional Center Commercial
5547004020	1977	Parking Lot (Patron or Employee)	[Q]R4-2	YES	15	0.21	Hollywood	High Density Residential
5547004021	1939	5 or more units (4 stories or less)	[Q]R4-2	YES	13	0.42	Hollywood	High Density Residential
5547004901	1951	Parking Lot (Patron or Employee)	[Q]R5-2	YES	18	0.25	Hollywood	High Density Residential
5547004902	1970	Parking Lot (Patron or Employee)	[Q]R5-2	YES	18	0.24	Hollywood	High Density Residential
5547004903	1971	Parking Lot (Patron or Employee)	[Q]R5-2	YES	15	0.21	Hollywood	High Density Residential
5547005008	1919	5 or more units (4 stories or less)	[Q]R4-2	YES	8	0.23	Hollywood	High Density Residential
5547005013	1937	3 units (4 stories or less)	[Q]R4-2	YES	8	0.15	Hollywood	High Density Residential
5547005016	1955	5 or more units (4 stories or less with Pool)	[Q]R4-2	YES	9	0.93	Hollywood	High Density Residential
5547006002	1926	5 or more units (4 stories or less)	[Q]R4-2	YES	5	0.18	Hollywood	High Density Residential
5547006005	1950	5 or more units (4 stories or less)	[Q]R4-2	YES	5	0.18	Hollywood	High Density Residential
5547006008	1919	4 units (4 stories or less)	[Q]R4-2	YES	5	0.18	Hollywood	High Density Residential
5547007002	1955	Parking Lot (Patron or Employee)	[Q]R5-2	YES	21	0.28	Hollywood	High Density Residential
5547007006	1923	5 or more units (4 stories or less)	[Q]R5-2	YES	9	0.37	Hollywood	High Density Residential
5547007009	1936	Restaurant Lounge Tavern	C4-2D-SN	YES	46.8	0.44	Hollywood	Regional Center Commercial
5547007011	1921	Store and Office Residential Combination	C4-2D-SN	YES	43.8	0.38	Hollywood	Regional Center Commercial
5547007012	1920	Stores	C4-2D-SN	YES	39.6	0.37	Hollywood	Regional Center Commercial
5547007016	1911	Single Residence	[Q]R5-2	YES	6	0.10	Hollywood	High Density Residential
5547007017	1911	Single Residence	[Q]R5-2	YES	6	0.10	Hollywood	High Density Residential
5547008001	1920	Store and Office Residential Combination	C4-2D-SN	YES	40.8	0.36	Hollywood	Regional Center Commercial
5547008008	1970	Restaurant Lounge Tavern	C4-2D-SN	YES	16.8	0.15	Hollywood	Regional Center Commercial
5547008022	1905	Single Residence	[Q]R5-2	YES	6	0.10	Hollywood	High Density Residential
5547008023	1902	Single Residence	[Q]R5-2	YES	6	0.10	Hollywood	High Density Residential
5547008025	1920	2 units (4 stories or less)	[Q]R5-2	YES	7	0.12	Hollywood	High Density Residential
5547009003	1917	Restaurant Lounge Tavern	C4-2D-SN	YES	28.2	0.25	Hollywood	Regional Center Commercial
5547009006	1935	Warehouse Distributor (10000 to 24999 sqft)	C4-2D-SN	YES	37.2	0.35	Hollywood	Regional Center Commercial
5547009013	1955	5 or more units (4 stories or less with Pool)	[Q]R5-2	YES	6	0.35	Hollywood	High Density Residential
5547009019	1953	Parking Lot (Patron or Employee)	C4-2D-SN	YES	55.2	0.48	Hollywood	Regional Center Commercial
5547009020	1975	Restaurant Lounge Tavern	C4-2D-SN	YES	14.4	0.13	Hollywood	Regional Center Commercial
5547009021	1925	Stores	C4-2D-SN	YES	24.6	0.22	Hollywood	Regional Center Commercial
5547009900	1963	Stores	C4-2D-SN	YES	35.4	0.35	Hollywood	Regional Center Commercial
5547010001	1927	Store and Office Combination	C4-2D-SN	YES	61.8	0.54	Hollywood	Regional Center Commercial
5547010004	1958	5 or more units (4 stories or less)	C4-2D-SN	YES	27	0.53	Hollywood	Regional Center Commercial
5547010005	1954	5 or more units (4 stories or less)	C4-2D-SN	YES	20.4	0.26	Hollywood	Regional Center Commercial
5547010012	1917	Store and Office Residential Combination	C4-2D-SN	YES	14.4	0.13	Hollywood	Regional Center Commercial
5547010014	1928	Stores	C4-2D-SN	YES	14.4	0.13	Hollywood	Regional Center Commercial
5547010015	1918	Stores	C4-2D-SN	YES	16.2	0.15	Hollywood	Regional Center Commercial
5547011001	1929	Legitimate Theater	C4-2D-SN	YES	22.8	0.40	Hollywood	Regional Center Commercial
5547011002	1928	Office Building	C4-2D-SN	YES	13.2	0.20	Hollywood	Regional Center Commercial
5547011010	1969	Parking Lot (Patron or Employee)	C4-2D-SN	YES	15.6	0.17	Hollywood	Regional Center Commercial
5547011015	1922	Professional Building	C4-2D-SN	YES	30.6	0.27	Hollywood	Regional Center Commercial
5547011016	1922	Store and Office Residential Combination	C4-2D-SN	YES	31.2	0.27	Hollywood	Regional Center Commercial
5547011022	1977	Restaurant, Cocktail Lounge, Coffee Shop	C4-2D-SN	YES	53.4	0.47	Hollywood	Regional Center Commercial
5547011025	1968	Parking Lot (Patron or Employee)	C4-2D-SN	YES	18.6	0.21	Hollywood	Regional Center Commercial
5547011026	1934	Parking Lot (Patron or Employee)	C4-2D-SN	YES	13.2	0.12	Hollywood	Regional Center Commercial
5547012001	1936	Auditorium Stadium or Amphitheater	C4-2D-SN	YES	13.8	0.12	Hollywood	Regional Center Commercial
5547012009	1916	Store and Office Combination	C2-2D-SN	YES	66	0.58	Hollywood	Regional Center Commercial
5547014010	1929	Store and Office Residential Combination	C4-2D-SN	YES	29.4	0.27	Hollywood	Regional Center Commercial
5547014012	1929	Stores	C4-2D-SN	YES	24.6	0.21	Hollywood	Regional Center Commercial

APN	Year Built	Current Use	Zone	30 du/ac (Y/N)	Net Units	Acres	CPA	General Plan Land Use Designation
5547014032	1924	Stores	C4-2D-SN	YES	21.6	0.19	Hollywood	Regional Center Commercial
5547014033	1927	Store and Office Combination	C4-2D-SN	YES	31.2	0.27	Hollywood	Regional Center Commercial
5547014041	1925	Restaurant Lounge Tavern	C4-2D-SN	YES	21	0.18	Hollywood	Regional Center Commercial
5547014043	1922	Movie Theater (Indoor)	C4-2D-SN	YES	58.2	0.90	Hollywood	Regional Center Commercial
5547015001	1928	Stores	C4-2D-SN	YES	18.6	0.16	Hollywood	Regional Center Commercial
5547015004	1928	Stores	C4-2D-SN	YES	13.2	0.16	Hollywood	Regional Center Commercial
5547015011	1930	Store with Air Conditioning	C4-2D-SN	YES	27.6	0.24	Hollywood	Regional Center Commercial
5547015012	1934	Store and Office Combination	C4-2D-SN	YES	21	0.19	Hollywood	Regional Center Commercial
5547015017	1933	Store and Office Combination	C4-2D-SN	YES	19.8	0.29	Hollywood	Regional Center Commercial
5547015018	1919	Store and Office Combination	C4-2D-SN	YES	21.6	0.28	Hollywood	Regional Center Commercial
5547015026	1929	Store and Office Residential Combination	C4-2D-SN	YES	76.2	0.85	Hollywood	Regional Center Commercial
5547015027	1967	Warehouse Distributor (under 10000 sqft)	C4-2D-SN	YES	33	0.29	Hollywood	Regional Center Commercial
5547015028	1917	Store and Office Residential Combination	C4-2D-SN	YES	32.4	0.34	Hollywood	Regional Center Commercial
5547015030	1966	Parking Lot (Patron or Employee)	C4-2D-SN	YES	42.6	0.64	Hollywood	Regional Center Commercial
5547015031	1927	Store and Office Combination	C4-2D-SN	YES	44.4	0.40	Hollywood	Regional Center Commercial
5547016001	1929	Stores	C4-2D-SN	YES	27	0.24	Hollywood	Regional Center Commercial
5547016002	1917	Warehouse Distributor (under 10000 sqft)	C4-2D-SN	YES	22.8	0.20	Hollywood	Regional Center Commercial
5547016003	1929	Stores	C4-2D-SN	YES	24	0.24	Hollywood	Regional Center Commercial
5547016005	1915	Commercial (Open)	C4-2D-SN	YES	54.6	0.55	Hollywood	Regional Center Commercial
5547016906	1916	Stores	C4-2D-SN	YES	30.6	0.27	Hollywood	Regional Center Commercial
5547017013	1924	Store and Residential Combination	C4-2D-SN	YES	20.4	0.29	Hollywood	Commercial
5547017025	1961	Office Building	C4-2D-SN	YES	28.8	0.25	Hollywood	Commercial
5547017026	1923	Office Building	C4-2D-SN	YES	77.4	0.72	Hollywood	Commercial
5547018023	1921	Studio (Movie / Radio / TV Studio)	C4-2D-SN	YES	19.8	0.17	Hollywood	Regional Center Commercial
5547018024	1970	Stores	C4-2D-SN	YES	19.8	0.17	Hollywood	Regional Center Commercial
5547018028	1966	Office Building	C4-2D-SN	YES	39.6	0.83	Hollywood	Regional Center Commercial
5547020002	1944	Parking Lot (Patron or Employee)	C4-2D-SN	YES	27	0.24	Hollywood	Regional Center Commercial
5547020003	1921	Medical / Dental Building	C4-2D-SN	YES	28.2	0.26	Hollywood	Regional Center Commercial
5547020004	1968	Parking Lot (Patron or Employee)	C4-2D-SN	YES	21.6	0.19	Hollywood	Regional Center Commercial
5547020005	1924	Light Manufacturing(Machine Shops/ Printing)	C4-2D-SN	YES	28.8	0.26	Hollywood	Regional Center Commercial
5547020007	1952	Office Building	C4-2D-SN	YES	15.6	0.14	Hollywood	Regional Center Commercial
5547020008	1951	Office Building	C4-2D-SN	YES	16.2	0.14	Hollywood	Regional Center Commercial
5547020011	1961	Store and Office Combination	C4-2D-SN	YES	16.2	0.14	Hollywood	Regional Center Commercial
5547020019	1956	Hotel, Motel	C4-2D-SN	YES	42.6	0.38	Hollywood	Regional Center Commercial
5547020040	1940	Store and Office Combination	C4-2D-SN	YES	45	0.39	Hollywood	Regional Center Commercial
5547020044	1963	Office Building	C4-2D-SN	YES	75	0.93	Hollywood	Regional Center Commercial
5547020045	1949	Office Building	C4-2D-SN	YES	16.2	0.30	Hollywood	Regional Center Commercial
5547020046	1957	Office Building	C4-2D-SN	YES	14.4	0.30	Hollywood	Regional Center Commercial
5547021003	1970	Lots - patron or employee	C2-1-SN	No	0.6	0.13	Hollywood	General Commercial
5547021004	1960	Store	C2-1-SN	No	0.6	0.13	Hollywood	General Commercial
5547021005	1941	Office building	C2-1-SN	No	0.6	0.13	Hollywood	General Commercial
5547021006	1949	Office Building	C2-1-SN	No	0.6	0.13	Hollywood	General Commercial
5547021020	1963	Auto Service Shops	C2-1-SN	No	2	0.47	Hollywood	General Commercial
5547022011	1901	Motel (less than 50 units)	C4-2D-SN	YES	46.2	0.44	Hollywood	Regional Center Commercial
5547022013	1955	Hotel, Motel	C4-2D-SN	YES	15.6	0.24	Hollywood	Regional Center Commercial
5547023901	0	Government Owned Property (OPEN)	RD1.5-1XL	No	35	1.21	Hollywood	Low Medium II Residential
5547024001	1921	Studio (Movie / Radio / TV Studio)	C4-2D-SN	YES	22.8	0.20	Hollywood	Regional Center Commercial
5547024002	1936	Studio (Movie / Radio / TV Studio)	C4-2D-SN	YES	21	0.18	Hollywood	Regional Center Commercial
5547024003	1966	Parking Lot (Patron or Employee)	C4-2D-SN	YES	16.8	0.17	Hollywood	Regional Center Commercial
5547024011	1928	Office Building	C4-2D-SN	YES	21	0.20	Hollywood	Regional Center Commercial
5547026001	1968	Office Building	C4-2D-SN	YES	47.4	0.42	Hollywood	Regional Center Commercial
5547026002	1969	Studio (Movie / Radio / TV Studio)	C4-2D-SN	YES	32.4	0.29	Hollywood	Regional Center Commercial
5547026003	1969	Parking Lot (Patron or Employee)	C4-2D-SN	YES	30.6	0.27	Hollywood	Regional Center Commercial
5547026015	1984	Lots - patron or employee	RD1.5-1XL	No	0.5	0.12	Hollywood	Low Medium II Residential
5547026016	0	VACANT LAND	RD1.5-1XL	No	0.5	0.12	Hollywood	Low Medium II Residential
5547026023	1924	Office Building	C4-2D-SN	YES	21	0.18	Hollywood	Regional Center Commercial
5547026024	1927	Office Building	C4-2D-SN	YES	63	0.55	Hollywood	Regional Center Commercial
5547026025	1926	Motion Picture, Radio, Television	C4-2D-SN	YES	21	0.18	Hollywood	Regional Center Commercial
5547026026	1949	Motel (less than 50 units)	C4-2D-SN	YES	4.8	0.18	Hollywood	Regional Center Commercial
5547026900	0	Government Owned Property (OPEN)	RD1.5-1XL	No	1	0.22	Hollywood	Low Medium II Residential
5547026902	0	Government Owned Property (OPEN)	RD1.5-1XL	No	0.5	0.12	Hollywood	Low Medium II Residential
5547028017	1920	Double, duplex, or two units	R3-1XL	YES	6	0.16	Hollywood	Medium Residential
5547028018	1920	Commercial	R3-1XL	YES	7	0.16	Hollywood	Medium Residential
5547028019	1921	Commercial	R3-1XL	YES	7	0.15	Hollywood	Medium Residential
5547028020	1922	Manufactured homes	R3-1XL	YES	7	0.15	Hollywood	Medium Residential
5547028021	1921	Double, duplex, or two units	R3-1XL	YES	6	0.15	Hollywood	Medium Residential
5547028025	1920	Commercial	R3-1XL	YES	7	0.16	Hollywood	Medium Residential
5547029011	1920	Commercial	R3-1XL	YES	5	0.12	Hollywood	Medium Residential
5547030009	1921	Double, duplex, or two units	R3-1XL	YES	6	0.15	Hollywood	Medium Residential

APN	Year Built	Current Use	Zone	30 du/ac (Y/N)	Net Units	Acres	CPA	General Plan Land Use Designation
5547030023	1917	Commercial	R3-1XL	YES	5	0.12	Hollywood	Medium Residential
5547032012	1921	Three units (any combination)	R3-1XL	YES	7	0.17	Hollywood	Medium Residential
5547033001	1971	Lots - patron or employee	C2-1-SN	No	0.5	0.11	Hollywood	General Commercial
5547033011	1976	Auto Service Shops	C2-1-SN	No	0.5	0.11	Hollywood	General Commercial
5547033015	1911	Commercial	R3-1XL	YES	5	0.13	Hollywood	Medium Residential
5547033400	1986	Shopping Center (Neighborhood, Community)	C2-1-SN	No	1.8	0.39	Hollywood	General Commercial
5548001023	1959	Churches	R3-1	YES	108	2.00	Hollywood	Medium Residential
5548002003	1937	5 or more units (4 stories or less)	C4-2D-SN	YES	47.4	0.72	Hollywood	High Medium Residential
5548002010	1904	4 units (4 stories or less)	[Q]R4-1VL	YES	12	0.21	Hollywood	High Medium Residential
5548002024	1960	Office Building	C4-2D-SN	YES	22.8	0.20	Hollywood	Regional Center Commercial
5548002029	1910	3 units (4 stories or less)	[Q]R4-1VL	YES	7	0.17	Hollywood	High Medium Residential
5548002040	1916	Office Building (Residential)	C4-2D-SN	YES	14.4	0.13	Hollywood	Regional Center Commercial
5548002041	1968	Hospital	[Q]R4-1VL	YES	43	0.63	Hollywood	High Medium Residential
5548004003	1969	Parking Lot (Patron or Employee)	C4-2D-SN	YES	69	0.60	Hollywood	Regional Center Commercial
5548004009	1910	Rooming House	[Q]R4-1VL	YES	32	0.43	Hollywood	High Medium Residential
5548004010	1905	Office Building	[Q]R4-1VL	YES	51	0.72	Hollywood	High Medium Residential
5548004022	1926	Movie Theater	C4-2D-SN	YES	52.8	0.80	Hollywood	Regional Center Commercial
5548004031	1969	Service Station (Full Service)	C4-2D-SN	YES	33	0.29	Hollywood	Regional Center Commercial
5548006008	1921	Store and Office Combination	C4-2D-SN	YES	34.8	0.41	Hollywood	Regional Center Commercial
5548006011	1966	Office Building	C4-2D-SN	YES	97.2	0.86	Hollywood	Regional Center Commercial
5548006012	1924	Store and Residential Combination	C4-2D-SN	YES	15	0.18	Hollywood	Regional Center Commercial
5548006016	1929	Movie Theater (Indoor)	C4-2D-SN	YES	43.2	0.39	Hollywood	Regional Center Commercial
5548006017	1937	Stores	C4-2D-SN	YES	89.4	0.86	Hollywood	Regional Center Commercial
5548007007	1920	Store and Office Combination	C4-2D-SN	YES	15.6	0.16	Hollywood	Regional Center Commercial
5548007008	1927	Hotel (50+ Rooms)	C4-2D-SN	YES	162.6	3.04	Hollywood	Regional Center Commercial
5548007009	1922	Store and Residential Combination	C4-2D-SN	YES	16.2	0.14	Hollywood	Regional Center Commercial
5548007014	1972	Professional Building	C4-2D-SN	YES	105.6	0.95	Hollywood	Regional Center Commercial
5548008006	1910	Commercial	R3-1	YES	6	0.13	Hollywood	Medium Residential
5548008042	1980	Shopping Center (Neighborhood, Community)	C4-1VL	YES	13	0.25	Hollywood	Neighborhood Commercial
5548008052	1986	Shopping Center (Neighborhood, Community)	C4-2D	YES	49.2	0.20	Hollywood	Neighborhood Office Commercial
5548008253	0	VACANT LAND	R3-1	YES	18	0.35	Hollywood	Medium Residential
5548010020	1911	Commercial	R3-1	YES	7	0.16	Hollywood	Medium Residential
5548010021	1911	Store and residential combination	R3-1	YES	8	0.17	Hollywood	Medium Residential
5548011015	0	Lots - patron or employee	[Q]C4-2D-SN	No	0.9	0.20	Hollywood	Neighborhood Office Commercial
5548011017	0	Office Building	[Q]C4-2D-SN	No	0.8	0.18	Hollywood	Neighborhood Office Commercial
5548011033	1936	Store and residential combination	[Q]C4-2D-SN	No	0.9	0.22	Hollywood	Neighborhood Office Commercial
5548011034	1961	Office Building	[Q]C4-2D-SN	No	1.7	0.39	Hollywood	Neighborhood Office Commercial
5548011035	1984	Lots - patron or employee	[Q]C4-2D-SN	No	0.9	0.20	Hollywood	Neighborhood Office Commercial
5548011036	1912	Store and residential combination	[Q]C4-2D-SN	No	0.9	0.20	Hollywood	Neighborhood Office Commercial
5548011038	1969	Store	[Q]C4-2D-SN	No	0.5	0.12	Hollywood	Neighborhood Office Commercial
5548011039	1978	Store	[Q]C4-2D-SN	No	2.5	0.55	Hollywood	Neighborhood Office Commercial
5548011059	1962	Restaurants, cocktail lounge, tavern	[Q]C4-2D-SN	No	1.2	0.27	Hollywood	Neighborhood Office Commercial
5548011400	1988	Store	[Q]C4-2D-SN	No	6.5	1.40	Hollywood	Neighborhood Office Commercial
5548012035	1934	Office Building	R4-2	YES	25	0.23	Hollywood	High Residential
5548013004	1958	Motel (less than 50 units)	C4-2D-SN	YES	46.8	0.41	Hollywood	Regional Center Commercial
5548013006	1920	Office Building	C4-2D-SN	YES	31.2	0.28	Hollywood	Regional Center Commercial
5548015001	1931	Stores	C4-2D-SN	YES	18.6	0.17	Hollywood	Regional Center Commercial
5548015014	1912	Store and Residential Combination	C4-2D-SN	YES	19.8	0.17	Hollywood	Regional Center Commercial
5548016001	1932	Private School	C4-2D-SN	YES	22.2	0.19	Hollywood	Regional Center Commercial
5548016002	1963	Stores	C4-2D-SN	YES	22.2	0.19	Hollywood	Regional Center Commercial
5548017001	1920	Office Building	[Q]C4-2D-SN	No	0.7	0.16	Hollywood	Neighborhood Office Commercial
5548017004	1919	Restaurants, cocktail lounge, tavern	[Q]C2-2D-SN	No	0.6	0.14	Hollywood	General Commercial
5548017005	1919	Office Building	[Q]C2-2D-SN	No	0.6	0.14	Hollywood	General Commercial
5548017006	1919	Commercial	[Q]C2-2D-SN	No	0.5	0.14	Hollywood	General Commercial
5548017007	1920	Store	[Q]C2-2D-SN	No	0.6	0.13	Hollywood	General Commercial
5548017008	1919	Office Building	[Q]C2-2D-SN	No	0.6	0.14	Hollywood	General Commercial
5548017010	1920	Office Building	[Q]C2-2D-SN	No	0.6	0.14	Hollywood	General Commercial
5548017017	1920	Commercial	R3-1	YES	7	0.15	Hollywood	Medium Residential
5548017019	1920	Commercial	R3-1	YES	5	0.12	Hollywood	Medium Residential

APN	Year Built	Current Use	Zone	30 du/ac (Y/N)	Net Units	Acres	CPA	General Plan Land Use Designation
5548017023	1940	Restaurant Lounge Tavern	C4-2D-SN	YES	42.6	0.37	Hollywood	Regional Center Commercial
5548017033	1977	Fast Food - Walk up	[Q]C4-2D-SN	No	0.6	0.13	Hollywood	Neighborhood Office Commercial
5548017039	1969	Shopping Center (Neighborhood)	C4-2D-SN	YES	149.4	1.31	Hollywood	Regional Center Commercial
5548017400	1986	Service station	[Q]C4-2D-SN	No	2.7	0.59	Hollywood	Neighborhood Office Commercial
5548018016	1915	Double, duplex, or two units	R3-1	YES	8	0.20	Hollywood	Medium Residential
5548018900	0	Library	PF-1	No	1	0.23	Hollywood	Public Facilities
5548018901	0	Library	PF-1	No	0.9	0.21	Hollywood	Public Facilities
5548018902	0	Library	PF-1	YES	8	0.15	Hollywood	Public Facilities
5548018903	0	Library	R3-1	YES	8	0.15	Hollywood	Medium Residential
5548019001	1961	Store and Office Combination	[Q]C2-1	No	0.7	0.16	Hollywood	Neighborhood Office Commercial
5548019002	1917	Store and Office Combination	[Q]C2-1	No	0.7	0.14	Hollywood	Neighborhood Office Commercial
5548019003	1923	Store and Residential Combination	[Q]C2-1	No	0.7	0.14	Hollywood	Neighborhood Office Commercial
5548019011	1919	Double, duplex, or two units	R3-1	YES	7	0.18	Hollywood	Medium Residential
5548019023	0	Five or more apartments or units	R3-1	YES	9	0.18	Hollywood	Medium Residential
5548019024	0	Five or more apartments or units	R3-1	YES	9	0.18	Hollywood	Medium Residential
5548019032	1922	Commercial	R3-1	YES	6	0.14	Hollywood	Medium Residential
5548019058	1918	Commercial	R3-1	YES	5	0.12	Hollywood	Medium Residential
5548019060	1919	Double, duplex, or two units	R3-1	YES	6	0.15	Hollywood	Medium Residential
5548020006	1920	Commercial	R3-1	YES	8	0.18	Hollywood	Medium Residential
5548021034	1925	Commercial	R3-1	YES	7	0.15	Hollywood	Medium Residential
5548022005	1930	Miscellaneous commercial	[Q]C2-2D-SN	No	0.6	0.14	Hollywood	General Commercial
5548022006	0	VACANT LAND	[Q]C2-2D-SN	No	0.6	0.13	Hollywood	General Commercial
5548022007	0	VACANT LAND	[Q]C2-2D-SN	No	0.6	0.14	Hollywood	General Commercial
5548022014	1920	Double, duplex, or two units	R3-1	YES	7	0.17	Hollywood	Medium Residential
5548022015	1921	Double, duplex, or two units	R3-1	YES	6	0.15	Hollywood	Medium Residential
5548022016	1917	Single Residence	R3-1	YES	7	0.15	Hollywood	Medium Residential
5548022034	1923	Lots - patron or employee	[Q]C2-2D-SN	No	0.7	0.17	Hollywood	General Commercial
5548022037	1978	Lots - patron or employee	[Q]C2-2D-SN	No	0.7	0.17	Hollywood	General Commercial
5548022038	1932	Professional Building	[Q]C2-2D-SN	No	0.7	0.17	Hollywood	General Commercial
5548022039	1932	Lots - patron or employee	R3-1XL	YES	10	0.19	Hollywood	Medium Residential
5548022040	1913	Double, duplex, or two units	R3-1XL	YES	8	0.19	Hollywood	Medium Residential
5548022054	1937	Office Building	[Q]C2-2D-SN	No	0.7	0.17	Hollywood	General Commercial
5548022055	1914	Office Building	[Q]C2-2D-SN	No	0.7	0.16	Hollywood	General Commercial
5548022056	1959	Studios	[Q]C2-2D-SN	No	0.7	0.16	Hollywood	General Commercial
5548022057	1920	Commercial	[Q]C2-2D-SN	No	0.7	0.16	Hollywood	General Commercial
5548022058	1977	Studios	[Q]C2-2D-SN	No	2.2	0.49	Hollywood	General Commercial
5548022059	1958	Office Building	[Q]C2-2D-SN	No	1.5	0.34	Hollywood	General Commercial
5548022069	1990	Store and residential combination	[Q]C2-2D-SN	No	2.3	0.50	Hollywood	General Commercial
5548022097	1964	Service Station	[Q]C2-2D-SN	No	1.8	0.39	Hollywood	General Commercial
5548023012	1923	Double, duplex, or two units	R3-1XL	YES	8	0.18	Hollywood	Medium Residential
5548023016	1903	Commercial	R3-1XL	YES	5	0.12	Hollywood	Medium Residential
5548023037	1920	Commercial	R3-1XL	YES	8	0.17	Hollywood	Medium Residential
5548024029	1929	Double, duplex, or two units	R3-1XL	YES	7	0.17	Hollywood	Medium Residential
5548024036	1926	Office Building	C2-1-SN	No	0.6	0.14	Hollywood	General Commercial
5548024045	1969	Restaurants, cocktail lounge, tavern	C2-1-SN	No	1.9	0.42	Hollywood	General Commercial
5548024046	1934	Auto Service Shops	C2-1-SN	No	1	0.28	Hollywood	General Commercial
5548024050	1990	Auto Service Centers (no gasoline)	C2-1-SN	No	1	0.22	Hollywood	General Commercial
5548024051	0	Lots - patron or employee	C2-1-SN	No	0.5	0.13	Hollywood	General Commercial
5549017007	1979	Parking Lot (Patron or Employee)	[Q]R5-1VL	YES	20	0.31	Hollywood	High Medium Residential
5549017008	1979	Parking Lot (Patron or Employee)	[Q]R5-1VL	YES	8	0.11	Hollywood	High Medium Residential
5549017009	1979	Parking Lot (Patron or Employee)	[Q]R5-1VL	YES	8	0.12	Hollywood	High Medium Residential
5549017010	1958	5 or more units (4 stories or less)	[Q]R5-1VL	YES	10	0.59	Hollywood	High Medium Residential
5549017011	1940	Club Lodge or Hall or Fraternal Organization	[Q]R5-1VL	YES	79	1.23	Hollywood	High Medium Residential
5549017012	1979	Parking Lot (Patron or Employee)	[Q]R5-1VL	YES	64	0.90	Hollywood	High Medium Residential
5549018005	1903	Store and Residential Combination	[Q]R4-1VL	YES	15	0.21	Hollywood	High Medium Residential
5549018006	1917	Single Residence	[Q]R4-1VL	YES	10	0.13	Hollywood	High Medium Residential
5549018024	1923	Church	[Q]R4-1VL	YES	98	2.23	Hollywood	High Medium Residential
5549018033	1969	Parking Lot (Patron or Employee)	[Q]R4-1VL	YES	19	0.26	Hollywood	High Medium Residential
5549019900	0	Four units (any combination)	R2-1XL	No	5	0.32	Hollywood	Low Medium I Residential
5549022008	1948	Single Residence	R2-1XL	No	5	0.36	Hollywood	Low Medium I Residential
5549028906	0	Government Owned Property (OPEN)	RD1.5-1XL	No	6	0.21	Hollywood	Low Medium II Residential
5549029012	1929	Club Lodge or Hall or Fraternal Organization	[Q]R4-1VL	YES	87	1.22	Hollywood	High Medium Residential
5549030002	1928	Single Residence	[Q]R4-1VL	YES	23	0.33	Hollywood	High Medium Residential
5549030008	1918	Single Residence	[Q]R4-1VL	YES	16	0.24	Hollywood	High Medium Residential
5550005021	1920	Store combination (with office or residential)	R1-1	No	2.1	0.45	Hollywood	Low II Residential



APN	Year Built	Current Use	Zone	30 du/ac (Y/N)	Net Units	Acres	CPA	General Plan Land Use Designation
5550005022	1965	Movie - indoor	R1-1	No	3.5	0.76	Hollywood	Low II Residential
5550013012	1913	Commercial	R3-1	YES	5	0.11	Hollywood	Medium Residential
5550014011	0	VACANT LAND	R3-1	YES	8	0.16	Hollywood	Medium Residential
5550016024	1950	Church	[Q]R5-1	YES	129	1.94	Hollywood	Medium Residential
5550016050	0	Lots - patron or employee	R3-1	YES	9	0.18	Hollywood	Medium Residential
5550017804	0	Utility Commercial and Mutual	R3-1	YES	57	1.06	Hollywood	Medium Residential
5550019006	1920	Commercial	R3-1	YES	7	0.16	Hollywood	Medium Residential
5550019009	1920	Double, duplex, or two units	R3-1	YES	7	0.18	Hollywood	Medium Residential
5550019019	1920	Commercial	R3-1XL	YES	7	0.15	Hollywood	Medium Residential
5550019022	1920	Commercial	R3-1	YES	7	0.16	Hollywood	Medium Residential
5550019024	1920	Double, duplex, or two units	R3-1	YES	6	0.15	Hollywood	Medium Residential
5550020017	1914	Double, duplex, or two units	R3-1	YES	6	0.16	Hollywood	Medium Residential
5550020025	1908	Commercial	R3-1	YES	7	0.16	Hollywood	Medium Residential
5550022005	1961	Double, duplex, or two units	R3-1	YES	6	0.15	Hollywood	Medium Residential
5550023002	1913	Commercial	R3-1	YES	7	0.16	Hollywood	Medium Residential
5550023003	1912	Double, duplex, or two units	R3-1	YES	6	0.16	Hollywood	Medium Residential
5550023009	1919	Commercial	R3-1XL	YES	7	0.16	Hollywood	Medium Residential
5550023010	1917	Commercial	R3-1	YES	7	0.16	Hollywood	Medium Residential
5550023023	1918	Double, duplex, or two units	R3-1	YES	7	0.17	Hollywood	Medium Residential
5550024014	1917	Single Residence	R3-1	YES	7	0.15	Hollywood	Medium Residential
5550027012	1920	Double, duplex, or two units	R3-1	YES	6	0.16	Hollywood	Medium Residential
5550028001	1918	Double, duplex, or two units	R3-1XL	YES	7	0.17	Hollywood	Medium Residential
5550028004	1919	Double, duplex, or two units	R3-1XL	YES	6	0.15	Hollywood	Medium Residential
5550028028	1923	Double, duplex, or two units	R3-1XL	YES	7	0.17	Hollywood	Medium Residential
5550029015	1921	Commercial	R3-1	YES	5	0.11	Hollywood	Medium Residential
5550030001	1971	Restaurants, cocktail lounge, tavern	[Q]C1-1XL	No	0.7	0.18	Hollywood	Neighborhood Office Commercial
5550030022	1925	Store and residential combination	[Q]C4-1XL	No	0.8	0.19	Hollywood	Neighborhood Office Commercial
5551001019	1921	Commercial	R3-1	YES	10	0.21	Hollywood	Low II Residential
5551007015	0	VACANT LAND	R1-1	No	14	1.66	Hollywood	Low II Residential
5551012022	1924	Single Residence	R1-1	No	6	0.86	Hollywood	Low II Residential
5551016005	1930	Three units (any combination)	R3-1XL	YES	15	0.34	Hollywood	Medium Residential
5551016020	1936	Commercial	R3-1XL	YES	9	0.19	Hollywood	Medium Residential
5551019002	1920	Commercial	R1-1	No	0.6	0.16	Hollywood	Low Medium II Residential
5551019021	1969	Service Station	[Q]C4-1XL	No	2	0.43	Hollywood	Neighborhood Office Commercial
5551019022	1951	Restaurants, cocktail lounge, tavern	R1-1	No	1.3	0.30	Hollywood	Low II Residential
5551020001	1956	Store and office combination	[Q]C1-1XL	No	1.1	0.25	Hollywood	Neighborhood Office Commercial
5551020019	1990	Store	[Q]C1-1XL	No	1.3	0.31	Hollywood	Neighborhood Office Commercial
5551021002	1972	Lots - patron or employee	R1-1	No	0.8	0.19	Hollywood	Low II Residential
5551021020	1958	Office Building	R1-1	No	1.8	0.40	Hollywood	Low II Residential
5551021021	1983	Shopping Center (Neighborhood, Community)	[Q]C1-1XL	No	1.7	0.37	Hollywood	Neighborhood Office Commercial
5551022012	1960	Office Building	R1-1	No	1.7	0.37	Hollywood	Low II Residential
5551022022	1966	Office Building	[Q]C1-1XL	No	0.9	0.21	Hollywood	Neighborhood Office Commercial
5551022023	1921	Single Residence	R1-1	No	0.7	0.19	Hollywood	Low II Residential
5551023012	1916	Office Building	R1-1	No	1	0.23	Hollywood	Neighborhood Office Commercial
5551023023	1967	Bank, Savings and Loan	[Q]C1-1XL	No	2.5	0.54	Hollywood	Neighborhood Office Commercial
5551024010	1955	Office Building	[Q]C1-1XL	No	1.8	0.40	Hollywood	Neighborhood Office Commercial
5551024011	1935	Hotel and motel	[Q]C1-1XL	No	1	0.22	Hollywood	Neighborhood Office Commercial
5551025023	0	VACANT LAND	[Q]C1-1XL	No	0.9	0.21	Hollywood	Neighborhood Office Commercial
5551025025	1980	Bank, Savings and Loan	[Q]C1-1XL	No	6	0.73	Hollywood	Neighborhood Office Commercial
5551026027	1970	Store	[Q]C4-1XL	No	1.9	0.41	Hollywood	Neighborhood Office Commercial
5554007900	0	Commercial	C4-1	No	1	0.22	Hollywood	Neighborhood Office Commercial
5555014009	1926	Single Residence	R1-1	No	5	0.78	Hollywood	Low II Residential
5555022012	1922	Commercial	R1-1	No	22	2.64	Hollywood	Low II Residential
5555032009	1924	Single Residence	RE9-1	No	6	1.62	Hollywood	Low I Residential
5556006044	1987	Single Residence	RE9-1	No	5	1.38	Hollywood	Low I Residential
5556007007	0	VACANT LAND	RE9-1	No	5	1.10	Hollywood	Low I Residential

APN	Year Built	Current Use	Zone	30 du/ac (Y/N)	Net Units	Acres	CPA	General Plan Land Use Designation
5556015053	0	VACANT LAND	R1-1	No	5	0.59	Hollywood	Low II Residential
5556032011	1967	Single Residence	R1-1	No	12	1.54	Hollywood	Low II Residential
5556035011	0	VACANT LAND	RE9-1	No	7	1.64	Hollywood	Low I Residential
5556035019	0	VACANT LAND	RE9-1	No	11	2.30	Hollywood	Low I Residential
5558001010	0	VACANT LAND	RE11-1	No	6	1.63	Hollywood	Very Low II Residential
5558001011	0	VACANT LAND	RE11-1	No	8	2.03	Hollywood	Very Low II Residential
5558004026	1939	Single Residence	RE11-1	No	5	1.67	Hollywood	Very Low II Residential
5558023003	1941	Commercial	R1-1	No	6	0.90	Hollywood	Low II Residential
5558023007	1947	Single Residence	R1-1	No	5	0.70	Hollywood	Low II Residential
5559004003	0	VACANT LAND	RD1.5-1XL	No	6	0.21	Hollywood	Very Low II Residential
5559009006	0	Lots - patron or employee	R3-1	YES	16	0.30	Hollywood	Low Medium II Residential
5559009021	1990	Single Residence	R1-1	No	65	2.30	Hollywood	Low II Residential
5559014017	1985	VACANT LAND	R1-1	No	8	1.23	Hollywood	Low II Residential
5559015001	1952	Single Residence	R1-1	No	9	1.18	Hollywood	Low II Residential
5559015002	1939	Single Residence	R1-1	No	11	1.40	Hollywood	Low II Residential
5559017001	1954	Single Residence	R1-1	No	9	1.22	Hollywood	Low II Residential
5560004003	0	VACANT LAND	RE15-1-H	No	9	3.44	Hollywood	Very Low II Residential
5560010014	1922	Single Residence	RE11-1	No	8	3.28	Hollywood	Very Low II Residential
5560029023	1955	Bank, Savings and Loan	C2-1	No	0.6	0.15	Hollywood	Low II Residential
5560035026	1963	Lots - commercial parking	R1-1	No	7	0.86	Hollywood	Low II Residential
5561019029	1927	Single Residence	RE11-1	No	6	1.88	Hollywood	Very Low II Residential
5561026019	0	VACANT LAND	RE15-1-H	No	6	2.26	Hollywood	Very Low II Residential
5562014003	1928	Single Residence	RE11-1	No	8	2.32	Hollywood	Very Low II Residential
5562014016	1941	Single Residence	RE11-1	No	7	2.13	Hollywood	Very Low II Residential
5563018007	0	VACANT LAND	R1-1	No	19	2.26	Hollywood	Very Low II Residential
5563024022	0	VACANT LAND	R1-1	No	9	1.09	Hollywood	Low II Residential
5563031009	1956	VACANT LAND	R1-1	No	13	1.66	Hollywood	Low II Residential
5563032005	1973	Commercial	RE15-1-H	No	5	2.30	Hollywood	Very Low II Residential
5563032008	0	VACANT LAND	RE15-1-H	No	6	2.26	Hollywood	Very Low II Residential
5567006015	1951	Commercial	R1-1	No	7	0.95	Hollywood	Low II Residential
5567015013	0	VACANT LAND	R1-1	No	6	0.74	Hollywood	Low II Residential
5567015048	1938	Single Residence	R1-1	No	7	0.96	Hollywood	Low II Residential
5567018048	0	VACANT LAND	R1-1	No	5	0.60	Hollywood	Low II Residential
5567029032	0	VACANT LAND	R1-1	No	102	11.82	Hollywood	Low II Residential
5567030010	1949	Commercial	R1-1	No	7	1.01	Hollywood	Minimum Residential
5569013052	1974	Commercial	RE15-1-H	No	5	2.25	Hollywood	Very Low II Residential
5569013055	1978	Single Residence	RE15-1-H	No	6	2.57	Hollywood	Very Low II Residential
5569013057	1975	Single Residence	RE15-1-H	No	7	2.95	Hollywood	Very Low II Residential
5569013060	1976	Single Residence	RE15-1-H	No	5	2.30	Hollywood	Very Low II Residential
5569013062	1978	Single Residence	RE15-1-H	No	5	2.24	Hollywood	Very Low II Residential
5571010005	0	VACANT LAND	RE15-1-H	No	5	1.83	Hollywood	Very Low II Residential
5572029008	1923	Single Residence	RE9-1	No	6	1.54	Hollywood	Low I Residential
5572032009	1967	Lots - patron or employee	R3-1XL	YES	9	0.18	Hollywood	High Medium Residential
5575001001	1915	Office Building	[Q]C2-1D-SN	No	0.7	0.15	Hollywood	Highway Oriented Commercial
5575001016	1959	Office Building	[Q]C2-1D-SN	No	0.7	0.15	Hollywood	Highway Oriented Commercial
5575001017	1963	Auto Service Body and Fender Repair	[Q]C2-1D-SN	No	0.5	0.20	Hollywood	Highway Oriented Commercial
5575001034	1971	Service Station (Full Service)	[Q]C2-1D-SN	No	1.8	0.37	Hollywood	Highway Oriented Commercial
5575002001	1951	Parking Lot (Patron or Employee)	[Q]R4-1VL	YES	9	0.12	Hollywood	High Medium Residential
5575002017	1952	Stores	[Q]R4-1VL	YES	12	0.16	Hollywood	High Medium Residential
5575002019	1940	Office Building	[Q]R4-1VL	YES	19	0.26	Hollywood	High Medium Residential
5575002021	1958	5 or more units (4 stories or less with Pool)	[Q]R4-1VL	YES	8	0.39	Hollywood	High Medium Residential
5575005007	1922	3 units (4 stories or less)	[Q]R4-1VL	YES	10	0.18	Hollywood	High Medium Residential
5575005009	1956	5 or more units (4 stories or less)	[Q]R4-1VL	YES	5	0.18	Hollywood	High Medium Residential
5575005011	1919	Single Residence	[Q]R4-1VL	YES	6	0.11	Hollywood	High Medium Residential
5575005012	1919	Single Residence	[Q]R4-1VL	YES	7	0.11	Hollywood	High Medium Residential
5575005013	1919	3 units (4 stories or less)	[Q]R4-1VL	YES	5	0.11	Hollywood	High Medium Residential
5575005015	1917	Single Residence	[Q]R4-1VL	YES	16	0.23	Hollywood	High Medium Residential
5575007024	1956	5 or more units (4 stories or less with Pool)	[Q]R4-1VL	YES	9	0.32	Hollywood	High Medium Residential
5575022008	1921	5 or more units (4 stories or less)	[Q]R4-1VL	YES	15	0.32	Hollywood	High Medium Residential
5575024011	1926	5 or more units (4 stories or less)	[Q]R4-1VL	YES	17	0.58	Hollywood	High Medium Residential
5575024015	1950	5 or more units (4 stories or less)	[Q]R4-1VL	YES	14	0.68	Hollywood	High Medium Residential
5576001003	1924	Single Residence	R4-1	YES	9	0.09	Hollywood	Low II Residential
5576001025	0	Four units (any combination)	R4-1	YES	12	0.12	Hollywood	Low II Residential
5576003043	0	VACANT LAND	R3-1	YES	32	0.60	Hollywood	Medium Residential
5576004034	1938	Store and residential combination	R3-1XL	YES	5	0.09	Hollywood	Medium Residential
5576004035	1921	Store and residential combination	R3-1XL	YES	5	0.10	Hollywood	Medium Residential
5576004036	0	VACANT LAND	R3-1XL	YES	10	0.20	Hollywood	Medium Residential
5576004037	1920	Commercial	R3-1XL	YES	7	0.15	Hollywood	Medium Residential
5576004038	1938	Store	R3-1XL	YES	8	0.15	Hollywood	Medium Residential

APN	Year Built	Current Use	Zone	30 du/ac (Y/N)	Net Units	Acres	CPA	General Plan Land Use Designation
5576004042	1920	Double, duplex, or two units	R3-1XL	YES	6	0.15	Hollywood	Medium Residential
5576004043	1917	Double, duplex, or two units	R3-1XL	YES	6	0.15	Hollywood	Medium Residential
5576004044	1920	Double, duplex, or two units	R3-1XL	YES	6	0.15	Hollywood	Medium Residential
5576019046	1920	Churches	R2-1XL	No	11	0.71	Hollywood	Low Medium I Residential
5585007008	0	VACANT LAND	R1-1	No	16	1.93	Hollywood	Low II Residential
5585007036	1988	Single Residence	R1-1	No	10	1.33	Hollywood	Low II Residential
5585029002	0	VACANT LAND	R1-1	No	6	0.73	Hollywood	Low II Residential
5585029009	1975	Double, duplex, or two units	R1-1	No	16	2.10	Hollywood	Low II Residential
5586003012	1964	Homes for the aged and others	RD1.5-1XL	No	109	3.77	Hollywood	Low Medium II Residential
5586005011	1941	Clubs, lodge halls, fraternal organizations	R3-1XL	YES	17	0.35	Hollywood	Low Medium I Residential
5586005012	1922	Churches	R3-1XL	YES	25	0.46	Hollywood	Medium Residential
5586005013	1919	Double, duplex, or two units	R3-1XL	YES	10	0.23	Hollywood	Medium Residential
5586005015	1951	Three units (any combination)	R3-1XL	YES	9	0.23	Hollywood	Medium Residential
5586007045	1970	Lots - patron or employee	R3-1	YES	8	0.16	Hollywood	Medium Residential
5586008016	1911	Commercial	R3-1XL	YES	5	0.12	Hollywood	Medium Residential
5586008020	1919	Commercial	R3-1XL	YES	9	0.19	Hollywood	Medium Residential
5586010001	1923	Commercial	RD1.5-1XL	No	5	0.22	Hollywood	Low Medium II Residential
5586010002	1924	Commercial	RD1.5-1XL	No	5	0.22	Hollywood	Low Medium II Residential
5586012014	1925	Double, duplex, or two units	R3-1XL	YES	6	0.16	Hollywood	Medium Residential
5586017046	1935	Commercial	RD1.5-1XL	No	6	0.25	Hollywood	Low Medium II Residential
5586024002	1967	Lots - patron or employee	R4-2	YES	14	0.13	Hollywood	High Residential
5586024006	1966	Service Station	R4-2	YES	27	0.25	Hollywood	High Residential
5586025021	1970	Service Station	R3-1	YES	18	0.34	Hollywood	Medium Residential
5586027004	1992	Parking Structures - commercial parking	R3-1	YES	50	0.93	Hollywood	Medium Residential
5586027005	0	VACANT LAND	R3-1	YES	16	0.31	Hollywood	Medium Residential
5586027012	1928	Hotels - under 50 rooms	R3-1	YES	88	1.62	Hollywood	Medium Residential
5586030020	1961	Church	[Q]R5-2	YES	41	1.31	Hollywood	High Density Residential
5586032023	1976	Stores	[Q]R5-2	YES	24	0.37	Hollywood	High Density Residential
5586034018	1930	Bank / Savings and Loan	[Q]R5-2	YES	19	0.23	Hollywood	High Density Residential
5586035001	1933	Auto Service Body and Fender Repair	[Q]R5-2	YES	20	0.21	Hollywood	High Density Residential
5586035002	1925	Auto Service Body and Fender Repair	[Q]R5-2	YES	19	0.20	Hollywood	High Density Residential
5586035014	1919	Four units (any combination)	R4-2	YES	14	0.20	Hollywood	High Residential
5586035040	1925	Amusement Facility	[Q]R5-2	YES	76	0.86	Hollywood	High Density Residential
5589003047	1920	Single Residence	RE11-1	No	6	1.96	Hollywood	Very Low II Residential
5589028028	1941	Restaurant Lounge Tavern	C4-1D	No	1.6	0.25	Hollywood	Neighborhood Office Commercial
5589028029	1955	Stores	C4-1D	No	2.4	0.38	Hollywood	Neighborhood Office Commercial
5589028030	1932	Restaurant Lounge Tavern	C4-1D	No	2	0.31	Hollywood	Neighborhood Office Commercial
5589028040	1970	Restaurant Lounge Tavern	C4-1D	No	1.1	0.26	Hollywood	Neighborhood Office Commercial
5589028041	1969	Bank / Savings and Loan	C4-1D	No	3	0.71	Hollywood	Neighborhood Office Commercial
5589030027	1957	Office Building	C2-1D	No	1	0.16	Hollywood	Highway Oriented Commercial
5589030030	1963	Office Building	C2-1D	No	3.2	0.65	Hollywood	Low Medium II Residential
5589030032	1976	Church	C2-1D	No	2.4	0.77	Hollywood	Highway Oriented Commercial
5589031016	1956	Hospital	C2-1D	No	3.7	0.59	Hollywood	Highway Oriented Commercial
5589033052	1947	2 units (4 stories or less)	C2-1D	No	1.1	0.19	Hollywood	Highway Oriented Commercial
5589033053	1930	Store and Office Combination	C2-1D	No	2.7	0.44	Hollywood	Highway Oriented Commercial
5589033055	1949	Auto Service Body and Fender Repair	C2-1D	No	1.5	0.27	Hollywood	Highway Oriented Commercial
5589035002	1965	Restaurant Lounge Tavern	C2-1D	No	0.5	0.09	Hollywood	Highway Oriented Commercial
5589035004	1922	Store and Residential Combination	C2-1D	No	1.3	0.25	Hollywood	Highway Oriented Commercial
5589035028	1941	Auto Service Shops	RD1.5-1XL	YES	22	0.36	Hollywood	General Commercial
5589037025	1924	Store and Office Combination	C2-1D	No	1	0.19	Hollywood	Highway Oriented Commercial
5589038035	1939	Store and Office Combination	C2-1D	No	4	0.68	Hollywood	Highway Oriented Commercial
5590004003	1915	Commercial	R3-1XL	YES	6	0.14	Hollywood	Medium Residential
5590004005	1911	Commercial	R3-1	YES	5	0.11	Hollywood	Medium Residential
5590004021	1956	Service Station	R3-1	YES	22	0.42	Hollywood	Medium Residential
5590005011	1910	Commercial	R3-1XL	YES	6	0.13	Hollywood	Medium Residential
5590005036	1954	Schools (Private)	R3-1XL	YES	8	0.18	Hollywood	Medium Residential
5590005037	1961	Churches	R3-1XL	YES	34	0.70	Hollywood	Medium Residential
5590005038	1949	Schools (Private)	R3-1XL	YES	98	1.85	Hollywood	Medium Residential
5590006001	1920	Commercial	R3-1XL	YES	5	0.11	Hollywood	Medium Residential
5590007012	0	Four units (any combination)	R3-1XL	YES	6	0.12	Hollywood	Medium Residential
5590007013	1922	Single Residence	R3-1XL	YES	8	0.17	Hollywood	Medium Residential
5590007014	1922	Commercial	R3-1XL	YES	5	0.12	Hollywood	Medium Residential
5590007015	1939	Five or more apartments or units	R3-1XL	YES	23	0.55	Hollywood	Medium Residential
5590007016	1920	Three units (any combination)	R3-1XL	YES	11	0.28	Hollywood	Medium Residential
5590014076	0	Double, duplex, or two units	R3-1XL	YES	9	0.18	Hollywood	Medium Residential

APN	Year Built	Current Use	Zone	30 du/ac (Y/N)	Net Units	Acres	CPA	General Plan Land Use Designation
5590015001	1940	Store and Residential Combination	C4-1D	No	0.8	0.18	Hollywood	Neighborhood Office Commercial
5590015003	1950	Stores	C4-1D	No	1.7	0.26	Hollywood	Neighborhood Office Commercial
5590015028	1930	Restaurant Lounge Tavern	C4-1D	No	1.1	0.17	Hollywood	Neighborhood Office Commercial
5590016026	1968	Stores	C4-1D	No	1.7	0.27	Hollywood	Neighborhood Office Commercial
5590018001	1915	Medical / Dental Building	C4-1D	No	0.7	0.18	Hollywood	Neighborhood Office Commercial
5590018003	1914	Store and Residential Combination	C4-1D	No	0.5	0.17	Hollywood	Neighborhood Office Commercial
5590018024	1968	Shopping Center (Neighborhood)	C4-1D	No	0.5	0.34	Hollywood	Neighborhood Office Commercial
5590020002	1929	Stores	C4-1D	No	2.1	0.35	Hollywood	Neighborhood Office Commercial
5590020003	1934	Movie Theater (Indoor)	C4-1D	No	0.8	0.17	Hollywood	Neighborhood Office Commercial
5590021002	1933	Stores	C4-1D	No	1.8	0.32	Hollywood	Neighborhood Office Commercial
5590021003	1930	Store and Office Combination	C4-1D	No	1.6	0.27	Hollywood	Neighborhood Office Commercial
5590023003	1924	Auto Service Body and Fender Repair	C4-1D	No	0.5	0.15	Hollywood	Neighborhood Office Commercial
5590024023	1959	Stores	C4-1D	No	0.6	0.17	Hollywood	Neighborhood Office Commercial
5590025019	1970	Office Building	C4-1D	No	0.5	0.08	Hollywood	Neighborhood Office Commercial
5590026001	1925	Store and Residential Combination	C4-1D	No	0.8	0.20	Hollywood	Neighborhood Office Commercial
5590026003	1922	Store and Residential Combination	C4-1D	No	0.8	0.19	Hollywood	Neighborhood Office Commercial
5590026004	1975	Stores	C4-1D	No	2	0.31	Hollywood	Neighborhood Office Commercial
5591002003	1925	Double, duplex, or two units	R3-1	YES	6	0.16	Hollywood	Medium Residential
5591005012	1929	Commercial	R1-1	No	7	1.00	Hollywood	Low II Residential
5592018026	1961	Single Residence	RS-1	No	8	1.60	Hollywood	Low II Residential
5592018031	1924	Commercial	RS-1	No	5	1.05	Hollywood	Low II Residential
5592023019	1935	Commercial	R3-1XL	YES	6	0.14	Hollywood	Medium Residential
2209001001	1950	Commercial	R3-1	YES	7	0.16	Mission Hills - Panorama City - North Hills	Medium Residential
2209001002	1950	Commercial	R3-1	YES	7	0.15	Mission Hills - Panorama City - North Hills	Medium Residential
2209001004	1950	Double, duplex, or two units	R3-1	YES	6	0.15	Mission Hills - Panorama City - North Hills	Medium Residential
2209001005	1950	Commercial	R3-1	YES	7	0.15	Mission Hills - Panorama City - North Hills	Medium Residential
2209001006	0	VACANT LAND	R3-1	YES	8	0.15	Mission Hills - Panorama City - North Hills	Medium Residential
2209001007	0	VACANT LAND	R3-1	YES	8	0.15	Mission Hills - Panorama City - North Hills	Medium Residential
2209001017	1950	Professional Building	R3-1	YES	7	0.16	Mission Hills - Panorama City - North Hills	Medium Residential
2209005003	0	VACANT LAND	R3-1	YES	9	0.17	Mission Hills - Panorama City - North Hills	Medium Residential
2210010022	1957	Bank, Savings and Loan	[Q]C2-2D-CDO	YES	66	0.58	Mission Hills - Panorama City - North Hills	Regional Commercial
2210010023	1957	Professional Building	[Q]C2-2D-CDO	YES	65.4	0.58	Mission Hills - Panorama City - North Hills	Regional Commercial
2210010028	1957	Lots - patron or employee	[Q]C2-2D-CDO	YES	105.6	1.68	Mission Hills - Panorama City - North Hills	Regional Commercial
2210010029	1958	Medical/dental Building	[Q]C2-2D-CDO	YES	23.4	0.21	Mission Hills - Panorama City - North Hills	Regional Commercial
2210010034	1959	Office Building	[Q]C2-2D-CDO	YES	19.8	0.17	Mission Hills - Panorama City - North Hills	Regional Commercial
2210010037	1965	Restaurants, cocktail lounge, tavern	[Q]C2-2D-CDO	YES	19.8	0.17	Mission Hills - Panorama City - North Hills	Regional Commercial
2210010038	1979	Professional Building	[Q]C2-2D-CDO	YES	19.8	0.17	Mission Hills - Panorama City - North Hills	Regional Commercial
2210020023	1954	Four units (any combination)	R3-1	YES	14	0.34	Mission Hills - Panorama City - North Hills	Medium Residential
2210020028	1954	Double, duplex, or two units	R3-1	YES	9	0.22	Mission Hills - Panorama City - North Hills	Medium Residential

APN	Year Built	Current Use	Zone	30 du/ac (Y/N)	Net Units	Acres	CPA	General Plan Land Use Designation
2212002011	1955	Store	[Q]C2-1VL-CDO	No	1.2	0.32	Mission Hills - Panorama City - North Hills	Community Commercial
2212002012	1953	Store	[Q]C2-1VL-CDO	No	1.2	0.26	Mission Hills - Panorama City - North Hills	Community Commercial
2212002018	1970	Fast Food - Walk up	[Q]C2-1VL-CDO	No	2.3	0.55	Mission Hills - Panorama City - North Hills	Community Commercial
2212002019	1966	Service Station	[Q]C2-1VL-CDO	No	1.9	0.43	Mission Hills - Panorama City - North Hills	Community Commercial
2212002020	1968	Auto Service Shops	[Q]C2-1VL-CDO	No	1.8	0.40	Mission Hills - Panorama City - North Hills	Community Commercial
2212003011	1950	Store	[Q]C2-1-CDO	No	2.5	0.53	Mission Hills - Panorama City - North Hills	Community Commercial
2212003016	1956	Auto Service Shops	[Q]C2-1-CDO	No	5.1	1.06	Mission Hills - Panorama City - North Hills	Community Commercial
2212003017	1968	Store	[Q]C2-1-CDO	No	2.6	0.53	Mission Hills - Panorama City - North Hills	Community Commercial
2212004001	1955	Unknown	[Q]C2-1-CDO	No	4	0.84	Mission Hills - Panorama City - North Hills	Community Commercial
2212004008	1958	Unknown	[Q]C2-1-CDO	No	2.5	0.53	Mission Hills - Panorama City - North Hills	Community Commercial
2212004011	1965	Lots - patron or employee	[Q]C2-1-CDO	No	1	0.21	Mission Hills - Panorama City - North Hills	Community Commercial
2212004033	1967	Unknown	[Q]C2-1-CDO	No	7.3	1.63	Mission Hills - Panorama City - North Hills	Community Commercial
2212004034	1968	Medical/dental Building	[Q]C2-1-CDO	No	1.9	0.41	Mission Hills - Panorama City - North Hills	Community Commercial
2212004035	1970	Restaurants, cocktail lounge, tavern	[Q]C2-1-CDO	No	1	0.43	Mission Hills - Panorama City - North Hills	Community Commercial
2212004036	1973	Bank, Savings and Loan	[Q]C2-1-CDO	No	3	0.63	Mission Hills - Panorama City - North Hills	Community Commercial
2212010003	1957	Double, duplex, or two units	R3-1	YES	8	0.19	Mission Hills - Panorama City - North Hills	Medium Residential
2212020010	1950	Commercial	R3-1	YES	9	0.19	Mission Hills - Panorama City - North Hills	Medium Residential
2213019040	1980	Lots - patron or employee	RA-1	YES	162	2.99	Mission Hills - Panorama City - North Hills	Medium Residential
2213019041	1980	Homes for the aged and others	RA-1	No	9	3.75	Mission Hills - Panorama City - North Hills	Medium Residential
2213020024	1962	Hospitals	RA-1	No	27	11.23	Mission Hills - Panorama City - North Hills	Community Commercial
2214026008	0	VACANT LAND	(T)R3-1	YES	49	0.91	Mission Hills - Panorama City - North Hills	Medium Residential
2301002017	0	Lots - patron or employee	(T)RS-1	No	9	1.60	Mission Hills - Panorama City - North Hills	Low Residential
2301002067	1979	Lots - patron or employee	(T)RS-1	No	10	1.78	Mission Hills - Panorama City - North Hills	Low Residential
2615011903	0	Government Owned Property (OPEN)	R1-1	No	13	1.55	Mission Hills - Panorama City - North Hills	Low Residential
2615014014	1964	Commercial	R1-1	No	5	0.71	Mission Hills - Panorama City - North Hills	Low Residential
2615014019	1927	Commercial	R1-1	No	5	0.69	Mission Hills - Panorama City - North Hills	Low Residential
2615023001	0	Nursery or Greenhouse	RA-1	No	6	2.44	Mission Hills - Panorama City - North Hills	Low Residential
2615023008	0	VACANT LAND	RS-1	No	5	0.99	Mission Hills - Panorama City - North Hills	Low Residential
2627027004	1941	Commercial	(T)R1-1	No	8	1.14	Mission Hills - Panorama City - North Hills	Low Residential
2634001004	1976	Church Parking lots	(T)R1-1	No	36	4.23	Mission Hills - Panorama City - North Hills	Low Residential
2637004036	1962	Churches	R3-1	YES	125	2.30	Mission Hills - Panorama City - North Hills	Medium Residential
2637013001	1958	Churches	(T)R1-1	No	9	1.10	Mission Hills - Panorama City - North Hills	Low Residential
2637013018	1936	Single Residence	(T)R1-1	No	8	1.10	Mission Hills - Panorama City - North Hills	Low Residential
2637013021	1925	Clubs, lodge halls, fraternal organizations	R1-1	No	5	0.62	Mission Hills - Panorama City - North Hills	Low Residential
2637016006	1941	Commercial	RD1.5-1	No	8	0.32	Mission Hills - Panorama City - North Hills	Low Residential
2637017008	1941	Commercial	RD1.5-1	No	5	0.22	Mission Hills - Panorama City - North Hills	Low Medium II Residential

APN	Year Built	Current Use	Zone	30 du/ac (Y/N)	Net Units	Acres	CPA	General Plan Land Use Designation
2638001003	1950	Shopping Center (Regional)	[Q]C2-1-CDO	No	0.8	0.17	Mission Hills - Panorama City - North Hills	Community Commercial
2638001033	1966	Restaurant Lounge Tavern	[Q]C2-1-CDO	No	1	0.21	Mission Hills - Panorama City - North Hills	Community Commercial
2638001034	1964	Shopping Center (Neighborhood)	[Q]C2-1-CDO	No	0.9	0.18	Mission Hills - Panorama City - North Hills	Community Commercial
2638001035	1969	Private School	[Q]C2-1-CDO	No	1.3	0.28	Mission Hills - Panorama City - North Hills	Community Commercial
2638001038	1956	Stores	[Q]C2-1-CDO	No	1	0.22	Mission Hills - Panorama City - North Hills	Community Commercial
2638001039	1959	Shopping Center (Neighborhood)	[Q]C2-1-CDO	No	1.3	0.27	Mission Hills - Panorama City - North Hills	Community Commercial
2638001040	1952	Shopping Center (Neighborhood)	[Q]C2-1-CDO	No	0.9	0.20	Mission Hills - Panorama City - North Hills	Community Commercial
2638001041	1954	Bank / Savings and Loan	[Q]C2-1-CDO	No	0.8	0.18	Mission Hills - Panorama City - North Hills	Community Commercial
2638001042	1954	Shopping Center (Neighborhood)	[Q]C2-1-CDO	No	1.2	0.37	Mission Hills - Panorama City - North Hills	Community Commercial
2638001043	1950	Shopping Center (Neighborhood)	[Q]C2-1-CDO	No	0.6	0.12	Mission Hills - Panorama City - North Hills	Community Commercial
2638001044	1950	Shopping Center (Neighborhood)	[Q]C2-1-CDO	No	0.9	0.18	Mission Hills - Panorama City - North Hills	Community Commercial
2638001045	1951	Shopping Center (Neighborhood)	[Q]C2-1-CDO	No	1	0.20	Mission Hills - Panorama City - North Hills	Community Commercial
2638001047	1978	Shopping Center (Regional)	[Q]C2-1-CDO	No	0.5	0.10	Mission Hills - Panorama City - North Hills	Community Commercial
2638001048	1964	Shopping Center (Neighborhood)	[Q]C2-1-CDO	No	0.9	0.19	Mission Hills - Panorama City - North Hills	Community Commercial
2638001051	1956	Office Building	[Q]C2-1-CDO	No	0.6	0.13	Mission Hills - Panorama City - North Hills	Community Commercial
2638001053	1955	Ice Skating Rink	[Q]C2-1-CDO	No	8.5	1.79	Mission Hills - Panorama City - North Hills	Community Commercial
2638001056	1960	Restaurant Lounge Tavern	[Q]C2-1-CDO	No	1.3	0.27	Mission Hills - Panorama City - North Hills	Community Commercial
2638001059	1953	Parking Lot (Patron or Employee)	[Q]C2-1-CDO	No	30.7	6.47	Mission Hills - Panorama City - North Hills	Community Commercial
2638022019	1954	Shopping Center (Neighborhood)	[Q]C2-1-CDO	No	1.3	0.28	Mission Hills - Panorama City - North Hills	Community Commercial
2638022039	1956	Shopping Center (Neighborhood)	[Q]C2-1-CDO	No	1.6	0.35	Mission Hills - Panorama City - North Hills	Community Commercial
2638022040	1951	Shopping Center (Neighborhood)	[Q]C2-1-CDO	No	1.5	0.32	Mission Hills - Panorama City - North Hills	Community Commercial
2638022041	1953	Shopping Center (Neighborhood)	[Q]C2-1-CDO	No	0.8	0.18	Mission Hills - Panorama City - North Hills	Community Commercial
2638022042	1951	Shopping Center (Neighborhood)	[Q]C2-1-CDO	No	1.2	0.26	Mission Hills - Panorama City - North Hills	Community Commercial
2638022043	1955	Shopping Center (Neighborhood)	[Q]C2-1-CDO	No	3.4	0.72	Mission Hills - Panorama City - North Hills	Community Commercial
2638022045	1979	Shopping Center (Neighborhood)	[Q]C2-1-CDO	No	1.1	0.23	Mission Hills - Panorama City - North Hills	Community Commercial
2638026001	1951	Double, duplex, or two units	R3-1	YES	8	0.20	Mission Hills - Panorama City - North Hills	Medium Residential
2638026003	1951	Double, duplex, or two units	R3-1	YES	8	0.20	Mission Hills - Panorama City - North Hills	Medium Residential
2638026004	1951	Double, duplex, or two units	R3-1	YES	9	0.20	Mission Hills - Panorama City - North Hills	Medium Residential
2638026006	1951	Double, duplex, or two units	R3-1	YES	8	0.20	Mission Hills - Panorama City - North Hills	Medium Residential
2638026009	1951	Double, duplex, or two units	R3-1	YES	9	0.20	Mission Hills - Panorama City - North Hills	Medium Residential
2638030021	1989	Churches	R3-1	YES	21	0.41	Mission Hills - Panorama City - North Hills	Medium Residential
2638030025	1951	Churches	R3-1	YES	101	1.87	Mission Hills - Panorama City - North Hills	Medium Residential
2638030026	1969	Schools (Private)	R3-1	YES	11	0.21	Mission Hills - Panorama City - North Hills	Medium Residential
2638037017	1966	Churches	RD3-1	No	12	0.97	Mission Hills - Panorama City - North Hills	Low Medium I Residential
2638037018	1956	Schools (Private)	R1-1	No	48	6.18	Mission Hills - Panorama City - North Hills	Low Medium I Residential
2638038002	1955	Shopping Center (Regional)	[Q]C2-2D-CDO	YES	228	2.00	Mission Hills - Panorama City - North Hills	Regional Commercial

APN	Year Built	Current Use	Zone	30 du/ac (Y/N)	Net Units	Acres	CPA	General Plan Land Use Designation
2638038016	1956	Shopping Center (Regional)	[Q]C2-2D-CDO	YES	578.4	17.08	Mission Hills - Panorama City - North Hills	Regional Commercial
2638039011	1959	Parking Lot (Patron or Employee)	[Q]C2-2D-CDO	YES	115.2	1.01	Mission Hills - Panorama City - North Hills	Regional Commercial
2638039015	1960	Supermarket (12000 sqft or more)	[Q]C2-2D-CDO	YES	104.4	0.93	Mission Hills - Panorama City - North Hills	Regional Commercial
2638039017	1975	Bank / Savings and Loan	[Q]C2-2D-CDO	YES	44.4	0.39	Mission Hills - Panorama City - North Hills	Regional Commercial
2638039018	1960	Shopping Center (Neighborhood)	[Q]C2-2D-CDO	YES	6	0.07	Mission Hills - Panorama City - North Hills	Regional Commercial
2638039019	1959	Restaurant Lounge Tavern	[Q]C2-2D-CDO	YES	12	0.10	Mission Hills - Panorama City - North Hills	Regional Commercial
2638039020	1959	Parking Lot (Patron or Employee)	[Q]C2-2D-CDO	YES	165	2.56	Mission Hills - Panorama City - North Hills	Regional Commercial
2639001017	1963	Office Building	[Q]CR-1-CDO	No	0.9	0.19	Mission Hills - Panorama City - North Hills	Community Commercial
2639001020	1953	Bank / Savings and Loan	[Q]CR-1-CDO	No	0.9	0.19	Mission Hills - Panorama City - North Hills	Community Commercial
2639001021	1956	Office Building	[Q]CR-1-CDO	No	1.1	0.24	Mission Hills - Panorama City - North Hills	Community Commercial
2639001023	1973	Auto Service Body and Fender Repair	[Q]C2-1-CDO	No	0.9	0.19	Mission Hills - Panorama City - North Hills	Community Commercial
2639007020	1950	Churches	RA-1	No	5	2.21	Mission Hills - Panorama City - North Hills	Low Medium I Residential
2639007021	1978	Homes for the aged and others	R4-1	YES	227	2.09	Mission Hills - Panorama City - North Hills	Low Medium I Residential
2644027011	1948	Homes for the aged and others	(T)RD2-1	No	16	0.81	Mission Hills - Panorama City - North Hills	Low Medium II Residential
2648004045	0	VACANT LAND	(T)RS-1-O	No	24	4.30	Mission Hills - Panorama City - North Hills	Low Residential
2649018021	1974	Auto Service Shops	C2-1	No	0.7	0.17	Mission Hills - Panorama City - North Hills	Community Commercial
2649019001	0	VACANT LAND	CR-1	No	0.9	0.21	Mission Hills - Panorama City - North Hills	Community Commercial
2649019002	0	Office Building	CR-1	No	0.6	0.16	Mission Hills - Panorama City - North Hills	Community Commercial
2649019007	1960	Shopping Center (Neighborhood, Community)	P-1	No	7.1	1.53	Mission Hills - Panorama City - North Hills	Community Commercial
2649019008	1957	Shopping Center (Neighborhood, Community)	P-1	No	5	1.09	Mission Hills - Panorama City - North Hills	Community Commercial
2649019009	1962	Shopping Center (Neighborhood, Community)	R1P-1	No	44.5	9.58	Mission Hills - Panorama City - North Hills	Community Commercial
2649025041	1930	Commercial	R1-1-O	No	5	0.79	Mission Hills - Panorama City - North Hills	Low Residential
2650001900	0	Government Owned Property (OPEN)	RA-1	No	17	7.09	Mission Hills - Panorama City - North Hills	Very Low Residential
2650013014	0	Heavy manufacturing	RA-1	No	17	7.50	Mission Hills - Panorama City - North Hills	Very Low Residential
2651011005	0	VACANT LAND	R3-1	YES	29	0.54	Mission Hills - Panorama City - North Hills	Medium Residential
2651011008	0	Five or more apartments or units	R3-1	YES	22	0.41	Mission Hills - Panorama City - North Hills	Medium Residential
2653001007	1941	Commercial	R3-1	YES	9	0.19	Mission Hills - Panorama City - North Hills	Medium Residential
2653002006	1956	Store and Office Combination	[Q]C2-1-CDO	No	1.7	0.39	Mission Hills - Panorama City - North Hills	Community Commercial
2653002008	1966	Service Shop (eg. Radio / TV Repair / Laundry)	[Q]C2-1-CDO	No	0.9	0.20	Mission Hills - Panorama City - North Hills	Community Commercial
2653002010	1961	Office Building	[Q]C2-1-CDO	No	0.8	0.18	Mission Hills - Panorama City - North Hills	Community Commercial
2653002030	1961	Restaurant Lounge Tavern	[Q]C2-1-CDO	No	1.4	0.37	Mission Hills - Panorama City - North Hills	Community Commercial
2653002035	1968	Parking Lot (Patron or Employee)	[Q]C2-1-CDO	No	0.8	0.17	Mission Hills - Panorama City - North Hills	Community Commercial
2653002036	1952	Stores	[Q]C2-1-CDO	No	0.6	0.13	Mission Hills - Panorama City - North Hills	Community Commercial
2653002040	1952	Restaurant Lounge Tavern	[Q]C2-1-CDO	No	0.5	0.12	Mission Hills - Panorama City - North Hills	Community Commercial
2653002041	1968	Stores	[Q]C2-1-CDO	No	1.7	0.38	Mission Hills - Panorama City - North Hills	Community Commercial
2653002042	1968	Auto Service Body and Fender Repair	[Q]C2-1-CDO	No	2.1	0.48	Mission Hills - Panorama City - North Hills	Community Commercial

APN	Year Built	Current Use	Zone	30 du/ac (Y/N)	Net Units	Acres	CPA	General Plan Land Use Designation
2653015009	1956	Commercial	R3-1	YES	9	0.19	Mission Hills - Panorama City - North Hills	Medium Residential
2653016018	1946	Commercial	R3-1	YES	8	0.17	Mission Hills - Panorama City - North Hills	High Medium Residential
2653016019	1947	Commercial	R3-1	YES	8	0.17	Mission Hills - Panorama City - North Hills	High Medium Residential
2653017059	1964	Store and Office Combination	[Q]C2-2D-CDO	YES	175.8	4.99	Mission Hills - Panorama City - North Hills	Regional Commercial
2653019005	0	Five or more apartments or units	R3-1	YES	9	0.17	Mission Hills - Panorama City - North Hills	High Medium Residential
2653020012	1956	Commercial	R3-1	YES	7	0.15	Mission Hills - Panorama City - North Hills	Medium Residential
2653020030	1956	Double, duplex, or two units	R3-1	YES	6	0.15	Mission Hills - Panorama City - North Hills	Medium Residential
2653020033	1969	Hospitals	R3-1	YES	52	0.96	Mission Hills - Panorama City - North Hills	Medium Residential
2653023011	1953	Commercial	R3-1	YES	13	0.28	Mission Hills - Panorama City - North Hills	Medium Residential
2653023013	0	VACANT LAND	R3-1	YES	17	0.33	Mission Hills - Panorama City - North Hills	Medium Residential
2653024016	1960	Stores	[Q]C2-1VL	No	2.8	0.60	Mission Hills - Panorama City - North Hills	General Commercial
2654003005	1968	Professional Building	C2-1	No	1.1	0.24	Mission Hills - Panorama City - North Hills	Medium Residential
2654003010	1980	Auto Service Shops	C2-1	No	3	0.66	Mission Hills - Panorama City - North Hills	Community Commercial
2654003011	1962	Supermarket - 6000 to 11999 sq. ft.	C2-1	No	2.7	0.58	Mission Hills - Panorama City - North Hills	Medium Residential
2654003013	0	Auto Service Shops	C2-1	No	3.5	0.83	Mission Hills - Panorama City - North Hills	Community Commercial
2654003014	1977	Auto Service Shops	C2-1	No	3.8	0.83	Mission Hills - Panorama City - North Hills	Community Commercial
2654003027	1960	Office Building	C2-1	No	1.3	0.29	Mission Hills - Panorama City - North Hills	Community Commercial
2654003038	1947	Churches	RA-1	No	11.1	2.40	Mission Hills - Panorama City - North Hills	Medium Residential
2654003042	1983	Store	C2-1	No	1.6	0.37	Mission Hills - Panorama City - North Hills	Community Commercial
2654003044	1986	Store and office combination	C2-1	No	4.7	1.01	Mission Hills - Panorama City - North Hills	Community Commercial
2654003045	1959	Schools (Private)	RA-1	No	12	4.89	Mission Hills - Panorama City - North Hills	Medium Residential
2654003805	1951	Utility Commercial and Mutual	C2-1	No	5.5	1.27	Mission Hills - Panorama City - North Hills	Community Commercial
2654008017	1924	Commercial	R3-1	YES	5	0.11	Mission Hills - Panorama City - North Hills	Medium Residential
2654011019	0	VACANT LAND	C2-1	No	3.4	0.73	Mission Hills - Panorama City - North Hills	Community Commercial
2654011020	1963	VACANT LAND	C2-1	No	3.3	0.73	Mission Hills - Panorama City - North Hills	Community Commercial
2654011023	1941	Used Car Sales	C2-1	No	4.7	1.03	Mission Hills - Panorama City - North Hills	Community Commercial
2654011901	0	VACANT LAND	C2-1	No	5.3	1.15	Mission Hills - Panorama City - North Hills	Community Commercial
2654011902	0	VACANT LAND	C2-1	No	2.1	0.46	Mission Hills - Panorama City - North Hills	Community Commercial
2654011903	1971	Restaurants, cocktail lounge, tavern	C2-1	No	1.1	0.27	Mission Hills - Panorama City - North Hills	Community Commercial
2654011904	0	VACANT LAND	C2-1	No	9.3	2.01	Mission Hills - Panorama City - North Hills	Community Commercial
2654012004	1949	Store	C2-1	No	1.5	0.33	Mission Hills - Panorama City - North Hills	Community Commercial
2654012005	1951	Store	C2-1	No	0.8	0.19	Mission Hills - Panorama City - North Hills	Community Commercial
2654012006	1929	Store	C2-1	No	1.3	0.29	Mission Hills - Panorama City - North Hills	Community Commercial
2654012007	1963	Office Building	C2-1	No	1.8	0.41	Mission Hills - Panorama City - North Hills	Community Commercial
2654012008	1968	Office Building	C2-1	No	1.3	0.32	Mission Hills - Panorama City - North Hills	Community Commercial
2654012011	1948	Store	C2-1	No	1.1	0.25	Mission Hills - Panorama City - North Hills	Community Commercial



APN	Year Built	Current Use	Zone	30 du/ac (Y/N)	Net Units	Acres	CPA	General Plan Land Use Designation
2654012012	1948	Store	C2-1	No	0.9	0.21	Mission Hills - Panorama City - North Hills	Community Commercial
2654012014	1949	Medical/dental Building	C2-1	No	1.1	0.28	Mission Hills - Panorama City - North Hills	Community Commercial
2654012017	1948	Store	C2-1	No	2.2	0.49	Mission Hills - Panorama City - North Hills	Community Commercial
2654012018	1972	Shopping Center (Neighborhood, Community)	C2-1	No	2.5	0.55	Mission Hills - Panorama City - North Hills	Community Commercial
2654012019	0	VACANT LAND	C2-1	No	1.2	0.26	Mission Hills - Panorama City - North Hills	Community Commercial
2654012021	1949	Professional Building	C2-1	No	0.6	0.16	Mission Hills - Panorama City - North Hills	Community Commercial
2654012024	1956	Professional Building	C2-1	No	1.4	0.30	Mission Hills - Panorama City - North Hills	Community Commercial
2654012025	1965	Lots - patron or employee	C2-1	No	0.8	0.18	Mission Hills - Panorama City - North Hills	Community Commercial
2654012026	1951	Office Building	C2-1	No	2	0.44	Mission Hills - Panorama City - North Hills	Community Commercial
2654012027	1986	Store	C2-1	No	0.6	0.13	Mission Hills - Panorama City - North Hills	Community Commercial
2654013001	1948	Nursery or Greenhouse	C2-1	No	2.4	0.52	Mission Hills - Panorama City - North Hills	Community Commercial
2654013002	1956	Service shops	C2-1	No	0.8	0.21	Mission Hills - Panorama City - North Hills	Community Commercial
2654013005	0	Nursery or Greenhouse	C2-1	No	1.5	0.33	Mission Hills - Panorama City - North Hills	Community Commercial
2654013006	1960	Office Building	C2-1	No	2.3	0.51	Mission Hills - Panorama City - North Hills	Community Commercial
2654013035	1961	Store	C2-1	No	7.6	1.65	Mission Hills - Panorama City - North Hills	Community Commercial
2654014024	1958	Commercial	(T)R3-1	YES	5	0.12	Mission Hills - Panorama City - North Hills	Medium Residential
2654014031	1954	Commercial	R3-1	YES	6	0.14	Mission Hills - Panorama City - North Hills	Medium Residential
2654020048	1942	Commercial	RD2-1	No	8	0.43	Mission Hills - Panorama City - North Hills	Low Medium II Residential
2654025044	1935	Commercial	R3-1	YES	16	0.32	Mission Hills - Panorama City - North Hills	Medium Residential
2656011026	1967	Homes for the aged and others	R4-1	YES	147	1.36	Mission Hills - Panorama City - North Hills	High Medium Residential
2656023027	1983	Service Station	C2-1	No	1.9	0.43	Mission Hills - Panorama City - North Hills	Community Commercial
2656023037	1975	Shopping Center (Regional)	C2-1	No	0.5	0.13	Mission Hills - Panorama City - North Hills	Community Commercial
2656026002	1945	Motels - under 50 units	R4-1	YES	26	0.32	Mission Hills - Panorama City - North Hills	High Medium Residential
2656026012	1950	Store	C2-1	No	2.2	0.58	Mission Hills - Panorama City - North Hills	Community Commercial
2656026027	0	VACANT LAND	R3-1	YES	16	0.31	Mission Hills - Panorama City - North Hills	Medium Residential
2656027067	0	VACANT LAND	R3-1	YES	10	0.19	Mission Hills - Panorama City - North Hills	Medium Residential
2660001001	1962	Store	C2-1	No	0.8	0.18	Mission Hills - Panorama City - North Hills	Community Commercial
2660001002	1961	Store	C2-1	No	0.5	0.12	Mission Hills - Panorama City - North Hills	Community Commercial
2660001008	1958	Store	C2-1	No	0.5	0.11	Mission Hills - Panorama City - North Hills	Neighborhood Commercial
2660001011	1954	Store	C2-1	No	0.6	0.14	Mission Hills - Panorama City - North Hills	Neighborhood Commercial
2660001012	1953	Service Station	C2-1	No	1	0.23	Mission Hills - Panorama City - North Hills	Neighborhood Commercial
2660001031	1967	Service Station	P-1	No	2.2	0.48	Mission Hills - Panorama City - North Hills	Community Commercial
2660001032	1957	Store	C2-1	No	1.4	0.30	Mission Hills - Panorama City - North Hills	Community Commercial
2660001038	1959	Restaurants, cocktail lounge, tavern	C2-1	No	0.5	0.12	Mission Hills - Panorama City - North Hills	Community Commercial
2660016003	0	Service Station	C2-1	No	1.7	0.37	Mission Hills - Panorama City - North Hills	Community Commercial
2664005001	0	Restaurants, cocktail lounge, tavern	C2-1	No	0.7	0.16	Mission Hills - Panorama City - North Hills	Community Commercial

APN	Year Built	Current Use	Zone	30 du/ac (Y/N)	Net Units	Acres	CPA	General Plan Land Use Designation
2664005002	0	VACANT LAND	C2-1	No	0.7	0.15	Mission Hills - Panorama City - North Hills	Community Commercial
2664005010	1960	Auto Service Shops	C2-1	No	2.8	0.62	Mission Hills - Panorama City - North Hills	Community Commercial
2664005011	1954	Store	C2-1	No	1.7	0.38	Mission Hills - Panorama City - North Hills	Community Commercial
2664005015	1960	Store	C2-1	No	1.4	0.31	Mission Hills - Panorama City - North Hills	Community Commercial
2664005019	1978	Auto Service Shops	C2-1	No	1.9	0.43	Mission Hills - Panorama City - North Hills	Community Commercial
2664005020	1969	Restaurants, cocktail lounge, tavern	C2-1	No	2.3	0.52	Mission Hills - Panorama City - North Hills	Community Commercial
2664012024	1959	Postal Facility	C2-1	No	13.3	2.88	Mission Hills - Panorama City - North Hills	Community Commercial
2664012031	1988	Office Building	C2-1	No	7.9	1.71	Mission Hills - Panorama City - North Hills	Community Commercial
2664012047	1985	New Car Sales and Service	C2-1	No	7.5	1.62	Mission Hills - Panorama City - North Hills	Community Commercial
2664012049	1967	Restaurants, cocktail lounge, tavern	P-1	No	3.6	0.78	Mission Hills - Panorama City - North Hills	Community Commercial
2664013045	1976	Restaurants, cocktail lounge, tavern	P-1	No	3.8	0.83	Mission Hills - Panorama City - North Hills	Community Commercial
2671005010	1940	Single Residence	RS-1	No	5	1.18	Mission Hills - Panorama City - North Hills	Low Residential
2672011043	1960	Schools (Private)	RA-1	No	9	3.78	Mission Hills - Panorama City - North Hills	Very Low Residential
2672016028	1916	Churches	RS-1	No	6	1.41	Mission Hills - Panorama City - North Hills	Low Residential
2673019073	0	VACANT LAND	RA-1	No	27	10.96	Mission Hills - Panorama City - North Hills	Low Residential
2673020040	1973	Parking lot (industrial use)	RD2-1	No	133	6.14	Mission Hills - Panorama City - North Hills	Low Residential
2688030063	1946	Schools (Private)	RA-1	No	9	4.06	Mission Hills - Panorama City - North Hills	Low Residential
2307020030	1962	Public storage - mini warehouse	C2-1VL	No	2	0.45	North Hollywood - Valley Village	Highway Oriented Commercial
2319007010	1975	Auto Service Shops	C2-1VL	No	1.6	0.35	North Hollywood - Valley Village	Highway Oriented Commercial
2319007011	1959	Store	C2-1VL	No	2	0.45	North Hollywood - Valley Village	Highway Oriented Commercial
2319007014	1962	Store	C2-1VL	No	0.5	0.11	North Hollywood - Valley Village	Highway Oriented Commercial
2319007016	1963	Store	C2-1VL	No	2.1	0.45	North Hollywood - Valley Village	Highway Oriented Commercial
2319007017	1984	Auto Service Shops	C2-1VL	No	3.8	0.83	North Hollywood - Valley Village	Highway Oriented Commercial
2319007018	1988	Store	C2-1VL	No	2	0.43	North Hollywood - Valley Village	Highway Oriented Commercial
2319007019	1960	Restaurants, cocktail lounge, tavern	C2-1VL	No	1.5	0.34	North Hollywood - Valley Village	Highway Oriented Commercial
2319007900	0	Government Owned Property (OPEN)	C2-1VL	No	0.6	0.14	North Hollywood - Valley Village	Highway Oriented Commercial
2319011013	1959	Store	C2-1VL	No	1.3	0.31	North Hollywood - Valley Village	Highway Oriented Commercial
2319011014	1959	Store	C2-1VL	No	2.2	0.48	North Hollywood - Valley Village	Highway Oriented Commercial
2319018019	1949	Store	C2-1VL	No	1.1	0.24	North Hollywood - Valley Village	Highway Oriented Commercial
2319018024	1965	Service Station	C2-1VL	No	1.7	0.38	North Hollywood - Valley Village	Highway Oriented Commercial
2320012001	1955	Office Building	C2-1VL	No	0.6	0.13	North Hollywood - Valley Village	Highway Oriented Commercial
2320012002	0	VACANT LAND	C2-1VL	No	0.7	0.15	North Hollywood - Valley Village	Highway Oriented Commercial
2320012003	1959	Store	C2-1VL	No	0.7	0.15	North Hollywood - Valley Village	Highway Oriented Commercial
2320012025	1972	Store	C2-1VL	No	2.8	0.62	North Hollywood - Valley Village	Highway Oriented Commercial
2320012026	1927	Professional Building	C2-1VL	No	1.2	0.29	North Hollywood - Valley Village	Highway Oriented Commercial
2320012027	1946	Auto Service Shops	C2-1VL	No	1.7	0.46	North Hollywood - Valley Village	Highway Oriented Commercial

APN	Year Built	Current Use	Zone	30 du/ac (Y/N)	Net Units	Acres	CPA	General Plan Land Use Designation
2320012028	1981	Office Building	C2-1VL	No	1.2	0.30	North Hollywood - Valley Village	Highway Oriented Commercial
2320013001	1970	Light manufacturing	C2-1VL	No	0.8	0.18	North Hollywood - Valley Village	Highway Oriented Commercial
2320013002	0	VACANT LAND	C2-1VL	No	0.7	0.16	North Hollywood - Valley Village	Highway Oriented Commercial
2320013900	0	Rights of Way	C2-1VL	No	0.7	0.16	North Hollywood - Valley Village	Highway Oriented Commercial
2320014006	1980	Store	C2-1VL	No	0.7	0.16	North Hollywood - Valley Village	Highway Oriented Commercial
2320014007	1927	Restaurants, cocktail lounge, tavern	C2-1VL	No	0.7	0.18	North Hollywood - Valley Village	Highway Oriented Commercial
2320014023	1926	Auto Service Shops	C2-1VL	No	0.7	0.16	North Hollywood - Valley Village	Highway Oriented Commercial
2320014025	1980	Auto Service Shops	C2-1VL	No	1.5	0.34	North Hollywood - Valley Village	Highway Oriented Commercial
2320015001	1946	Auto Service Shops	C2-1VL	No	1.1	0.28	North Hollywood - Valley Village	Highway Oriented Commercial
2320015003	1948	Store and residential combination	C2-1VL	No	0.6	0.14	North Hollywood - Valley Village	Highway Oriented Commercial
2320015900	0	Government Owned Property (OPEN)	C2-1VL	No	0.6	0.14	North Hollywood - Valley Village	Low Medium II Residential
2320017001	1955	Auto Service Centers (no gasoline)	C2-1VL	No	1.3	0.28	North Hollywood - Valley Village	Highway Oriented Commercial
2320018022	1957	Medical/dental Building	C2-1VL	No	10	0.75	North Hollywood - Valley Village	Highway Oriented Commercial
2320019002	1967	Auto Service Shops	C2-1VL	No	0.5	0.14	North Hollywood - Valley Village	Highway Oriented Commercial
2320019023	1990	Store	C2-1VL	No	0.5	0.13	North Hollywood - Valley Village	Highway Oriented Commercial
2320019900	0	Government Owned Property (OPEN)	C2-1VL	No	0.6	0.14	North Hollywood - Valley Village	Highway Oriented Commercial
2320020004	1948	Commercial	R3-1	YES	7	0.16	North Hollywood - Valley Village	Low Medium II Residential
2320027004	0	Store and office combination	C2-1VL	No	0.7	0.15	North Hollywood - Valley Village	Highway Oriented Commercial
2320027005	1924	Service shops	C2-1VL	No	0.6	0.15	North Hollywood - Valley Village	Highway Oriented Commercial
2320027028	1963	Car Wash	C2-1VL	No	3.6	0.79	North Hollywood - Valley Village	Highway Oriented Commercial
2320027029	1957	Auto Service Shops	C2-1VL	No	1.1	0.31	North Hollywood - Valley Village	Highway Oriented Commercial
2321005034	1965	Store	C2-1VL	No	2	0.44	North Hollywood - Valley Village	Highway Oriented Commercial
2321007011	1949	Commercial	R3-1	YES	7	0.15	North Hollywood - Valley Village	Medium Residential
2321007012	1950	Commercial	R3-1	YES	7	0.15	North Hollywood - Valley Village	Medium Residential
2321007013	1949	Commercial	R3-1	YES	7	0.15	North Hollywood - Valley Village	Medium Residential
2321007029	1945	Commercial	R3-1	YES	9	0.19	North Hollywood - Valley Village	Medium Residential
2321007031	1953	Commercial	R3-1	YES	7	0.15	North Hollywood - Valley Village	Medium Residential
2321007900	0	Government Owned Property (OPEN)	R3-1	YES	5	0.10	North Hollywood - Valley Village	Medium Residential
2321007903	0	Community Redevelopment	R3-1	YES	10	0.19	North Hollywood - Valley Village	Medium Residential
2321008006	1951	Light manufacturing	R3-1	YES	22	0.41	North Hollywood - Valley Village	Medium Residential
2321008017	1950	Commercial	R3-1	YES	8	0.18	North Hollywood - Valley Village	Medium Residential
2321008021	1951	Commercial	R3-1	YES	8	0.18	North Hollywood - Valley Village	Medium Residential
2321008025	1947	Commercial	R3-1	YES	10	0.22	North Hollywood - Valley Village	Medium Residential
2321008031	1984	Service station	C2-1VL	No	1.4	0.35	North Hollywood - Valley Village	Highway Oriented Commercial
2321009032	1953	Commercial	R3-1VL	YES	7	0.15	North Hollywood - Valley Village	Medium Residential
2321009033	1953	Commercial	R3-1VL	YES	6	0.14	North Hollywood - Valley Village	Medium Residential

APN	Year Built	Current Use	Zone	30 du/ac (Y/N)	Net Units	Acres	CPA	General Plan Land Use Designation
2321009039	0	VACANT LAND	R3-1VL	YES	11	0.20	North Hollywood - Valley Village	Medium Residential
2321009040	0	VACANT LAND	R3-1VL	YES	8	0.16	North Hollywood - Valley Village	Medium Residential
2321009042	1937	Commercial	R3-1VL	YES	10	0.21	North Hollywood - Valley Village	Medium Residential
2321009043	1942	Single Residence	R3-1VL	YES	8	0.17	North Hollywood - Valley Village	Medium Residential
2321011035	1928	Double, duplex, or two units	R3-1	YES	7	0.17	North Hollywood - Valley Village	Medium Residential
2321011036	1940	Double, duplex, or two units	R3-1	YES	7	0.17	North Hollywood - Valley Village	Medium Residential
2321012021	1940	Double, duplex, or two units	R3-1	YES	9	0.21	North Hollywood - Valley Village	Medium Residential
2321012031	1927	Churches	RD1.5-1	No	12	0.44	North Hollywood - Valley Village	Low Medium II Residential
2321016003	1924	Commercial	R3-1	YES	7	0.15	North Hollywood - Valley Village	Medium Residential
2321016903	0	Community Redevelopment	RD1.5-1	No	5	0.18	North Hollywood - Valley Village	Low Medium II Residential
2321016904	0	Community Redevelopment	RD1.5-1	No	5	0.18	North Hollywood - Valley Village	Low Medium II Residential
2321016905	0	Community Redevelopment	RD1.5-1	No	5	0.18	North Hollywood - Valley Village	Low Medium II Residential
2321016906	0	Community Redevelopment	R3-1	YES	9	0.17	North Hollywood - Valley Village	Medium Residential
2321017002	0	Lots - patron or employee	C2-1VL	No	0.7	0.17	North Hollywood - Valley Village	Highway Oriented Commercial
2321017003	1938	Office Building	C2-1VL	No	0.6	0.15	North Hollywood - Valley Village	Highway Oriented Commercial
2321017004	0	VACANT LAND	C2-1VL	No	0.7	0.15	North Hollywood - Valley Village	Highway Oriented Commercial
2321017008	1958	Store	C2-1VL	No	1.3	0.31	North Hollywood - Valley Village	Highway Oriented Commercial
2321017011	1924	Homes for the aged and others	C2-1VL	No	1.3	0.30	North Hollywood - Valley Village	Highway Oriented Commercial
2321017021	1924	Commercial	R3-1	YES	7	0.15	North Hollywood - Valley Village	Medium Residential
2321017025	1925	Double, duplex, or two units	R3-1	YES	6	0.15	North Hollywood - Valley Village	Medium Residential
2321018001	1960	Lots - patron or employee	C2-1VL	No	0.6	0.14	North Hollywood - Valley Village	Highway Oriented Commercial
2321018002	1960	Lots - patron or employee	C2-1VL	No	0.7	0.15	North Hollywood - Valley Village	Highway Oriented Commercial
2321018003	1963	Light manufacturing	C2-1VL	No	0.6	0.17	North Hollywood - Valley Village	Highway Oriented Commercial
2321018004	0	VACANT LAND	C2-1VL	No	0.6	0.14	North Hollywood - Valley Village	Highway Oriented Commercial
2321018005	1957	Store	C2-1VL	No	2	0.46	North Hollywood - Valley Village	Highway Oriented Commercial
2321018021	1962	Office Building	C2-1VL	No	2.8	0.62	North Hollywood - Valley Village	Highway Oriented Commercial
2321018022	1986	Store	C2-1VL	No	1.3	0.28	North Hollywood - Valley Village	Highway Oriented Commercial
2321018900	0	Government Owned Property (OPEN)	RD1.5-1	No	8	0.29	North Hollywood - Valley Village	Low Medium II Residential
2321019011	1935	Single Residence	R3-1	YES	6	0.14	North Hollywood - Valley Village	Medium Residential
2321019035	1929	Double, duplex, or two units	R3-1	YES	6	0.16	North Hollywood - Valley Village	Medium Residential
2321022021	1926	Commercial	RD1.5-1	No	5	0.21	North Hollywood - Valley Village	Low Medium II Residential
2321023900	1931	Government Owned Property (OPEN)	R3-1	YES	7	0.15	North Hollywood - Valley Village	Medium Residential
2321025010	1962	Used Car Sales	C2-1VL	No	0.9	0.23	North Hollywood - Valley Village	Highway Oriented Commercial
2321025019	1928	Commercial	R3-1	YES	8	0.17	North Hollywood - Valley Village	Medium Residential
2321025021	1978	Store	C2-1VL	No	2.1	0.47	North Hollywood - Valley Village	Highway Oriented Commercial
2321026029	1957	Professional Building	C2-1VL	No	0.7	0.18	North Hollywood - Valley Village	Highway Oriented Commercial

APN	Year Built	Current Use	Zone	30 du/ac (Y/N)	Net Units	Acres	CPA	General Plan Land Use Designation
2321026033	1935	Store	C2-1VL	No	0.8	0.19	North Hollywood - Valley Village	Highway Oriented Commercial
2321026040	1936	VACANT LAND	R3-1	YES	10	0.22	North Hollywood - Valley Village	Medium Residential
2321026050	1978	Car Wash - self service type	C2-1VL	No	1.4	0.31	North Hollywood - Valley Village	Highway Oriented Commercial
2322003047	1941	Commercial	R3-1	YES	6	0.13	North Hollywood - Valley Village	Medium Residential
2322003048	1941	Commercial	R3-1	YES	6	0.13	North Hollywood - Valley Village	Medium Residential
2322003052	1940	Commercial	R3-1	YES	6	0.13	North Hollywood - Valley Village	Medium Residential
2322003054	1978	Service Station	C2-1VL	No	1.1	0.26	North Hollywood - Valley Village	Highway Oriented Commercial
2322004070	1979	Shopping Center (Regional)	C2-1L	No	9.5	2.06	North Hollywood - Valley Village	Community Commercial
2322004071	1952	Shopping Center (Regional)	C2-1L	No	3.9	0.85	North Hollywood - Valley Village	Community Commercial
2322004072	1951	Shopping Center (Regional)	C2-1L	No	3.8	0.83	North Hollywood - Valley Village	Community Commercial
2322004073	1951	Shopping Center (Regional)	C2-1L	No	11.9	2.57	North Hollywood - Valley Village	Community Commercial
2322005900	1956	Shopping Center (Regional)	C2-1L	No	1	0.24	North Hollywood - Valley Village	Community Commercial
2322005904	0	VACANT LAND	C2-1L	No	1.3	0.29	North Hollywood - Valley Village	Community Commercial
2322005905	1960	Shopping Center (Regional)	C2-1L	No	1.2	0.26	North Hollywood - Valley Village	Community Commercial
2322005908	1955	Shopping Center (Regional)	C2-1L	No	4.5	0.97	North Hollywood - Valley Village	Community Commercial
2322005909	1951	Shopping Center (Regional)	C2-1L	No	2.4	0.53	North Hollywood - Valley Village	Community Commercial
2322005912	1955	Shopping Center (Regional)	C2-1L	No	2.7	0.59	North Hollywood - Valley Village	Community Commercial
2322005915	1955	Shopping Center (Regional)	C2-1L	No	1.2	0.27	North Hollywood - Valley Village	Community Commercial
2322005917	1956	Shopping Center (Regional)	C2-1L	No	0.9	0.20	North Hollywood - Valley Village	Community Commercial
2322006024	1958	Office Building	C2-1L	No	6	1.30	North Hollywood - Valley Village	Community Commercial
2322006025	0	Shopping Center (Regional)	C2-1L	No	1.2	0.28	North Hollywood - Valley Village	Community Commercial
2322006026	0	Shopping Center (Regional)	C2-1L	No	0.9	0.21	North Hollywood - Valley Village	Community Commercial
2322006027	0	Shopping Center (Regional)	C2-1L	No	0.9	0.20	North Hollywood - Valley Village	Community Commercial
2322006028	1956	Shopping Center (Regional)	C2-1L	No	0.5	0.12	North Hollywood - Valley Village	Community Commercial
2322006029	1956	Shopping Center (Regional)	C2-1L	No	0.5	0.12	North Hollywood - Valley Village	Community Commercial
2322006031	1959	Shopping Center (Regional)	C2-1L	No	0.8	0.18	North Hollywood - Valley Village	Community Commercial
2322006032	1961	Shopping Center (Regional)	C2-1L	No	0.9	0.20	North Hollywood - Valley Village	Community Commercial
2322006033	1960	Miscellaneous commercial	C2-1L	No	1.2	0.26	North Hollywood - Valley Village	Community Commercial
2322006034	1955	Shopping Center (Regional)	C2-1L	No	1.1	0.24	North Hollywood - Valley Village	Community Commercial
2322006035	1956	Shopping Center (Regional)	C2-1L	No	0.9	0.20	North Hollywood - Valley Village	Community Commercial
2322006036	1951	Department store	C2-1L	No	10.5	2.28	North Hollywood - Valley Village	Community Commercial
2322006038	0	Shopping Center (Regional)	C2-1L	No	7.5	1.62	North Hollywood - Valley Village	Community Commercial
2322006040	1959	Shopping Center (Regional)	C2-1L	No	0.5	0.12	North Hollywood - Valley Village	Community Commercial
2322006041	1964	Shopping Center (Regional)	C2-1L	No	2	0.45	North Hollywood - Valley Village	Community Commercial
2322007041	1943	Double, duplex, or two units	R3-1	YES	6	0.16	North Hollywood - Valley Village	Medium Residential
2322007042	1943	Commercial	R3-1	YES	7	0.16	North Hollywood - Valley Village	Medium Residential

APN	Year Built	Current Use	Zone	30 du/ac (Y/N)	Net Units	Acres	CPA	General Plan Land Use Designation
2322007043	1943	Commercial	R3-1	YES	7	0.16	North Hollywood - Valley Village	Medium Residential
2322007044	1943	Commercial	R3-1	YES	7	0.16	North Hollywood - Valley Village	Medium Residential
2322007045	1943	Commercial	R3-1	YES	7	0.16	North Hollywood - Valley Village	Medium Residential
2322007046	1943	Commercial	R3-1	YES	7	0.16	North Hollywood - Valley Village	Medium Residential
2322007047	1950	Double, duplex, or two units	R3-1	YES	6	0.16	North Hollywood - Valley Village	Medium Residential
2322007048	1943	Commercial	R3-1	YES	7	0.16	North Hollywood - Valley Village	Medium Residential
2322007049	1968	Car Wash	C2-1L	No	2.5	0.55	North Hollywood - Valley Village	Community Commercial
2322007050	1968	Auto Service Shops	C2-1L	No	2	0.45	North Hollywood - Valley Village	Community Commercial
2322007051	1959	Auto Service Shops	C2-1L	No	1.5	0.34	North Hollywood - Valley Village	Community Commercial
2322007054	1955	Warehousing, distribution 10,000-24,999 sq. ft.	C2-1L	No	1.7	0.38	North Hollywood - Valley Village	Community Commercial
2322007056	1965	Professional Building	C2-1L	No	1	0.24	North Hollywood - Valley Village	Community Commercial
2322007057	1984	Bank, Savings and Loan	C2-1L	No	3.6	0.78	North Hollywood - Valley Village	Community Commercial
2322008029	1971	Auto Service Shops	C2-1L	No	2.1	0.47	North Hollywood - Valley Village	Community Commercial
2322008030	1970	Restaurants, cocktail lounge, tavern	C2-1L	No	0.6	0.16	North Hollywood - Valley Village	Community Commercial
2322008032	0	Commercial	R4-1L	YES	16	0.16	North Hollywood - Valley Village	Community Commercial
2322008051	1961	Store	C2-1L	No	1.2	0.29	North Hollywood - Valley Village	Community Commercial
2322008052	1963	Professional Building	C2-1L	No	0.6	0.14	North Hollywood - Valley Village	Community Commercial
2322010037	1981	Store and office combination	C2-1VL	No	2.6	0.58	North Hollywood - Valley Village	Highway Oriented Commercial
2322010039	1972	Restaurants, cocktail lounge, tavern	R1-1	No	5.7	1.26	North Hollywood - Valley Village	Low Residential
2322011002	1952	Commercial	R3-1	YES	5	0.12	North Hollywood - Valley Village	Medium Residential
2322011026	0	VACANT LAND	R3-1	YES	7	0.14	North Hollywood - Valley Village	Medium Residential
2322014029	1939	Commercial	R3-1	YES	7	0.16	North Hollywood - Valley Village	Medium Residential
2322014030	1933	Commercial	R3-1	YES	12	0.25	North Hollywood - Valley Village	Medium Residential
2322014902	0	Community Redevelopment	R3-1	YES	5	0.10	North Hollywood - Valley Village	Medium Residential
2322014903	0	Community Redevelopment	R3-1	YES	5	0.10	North Hollywood - Valley Village	Medium Residential
2322014904	0	Community Redevelopment	R3-1	YES	6	0.11	North Hollywood - Valley Village	Medium Residential
2322015010	1939	Commercial	R1-1	YES	12	0.25	North Hollywood - Valley Village	Medium Residential
2322015017	1974	Store	C2-1VL	No	0.8	0.21	North Hollywood - Valley Village	Highway Oriented Commercial
2322015020	1982	Auto Service Shops	C2-1VL	No	0.6	0.15	North Hollywood - Valley Village	Highway Oriented Commercial
2322015021	1977	Auto Service Shops	C2-1VL	No	0.6	0.15	North Hollywood - Valley Village	Highway Oriented Commercial
2322015025	1950	Store and office combination	C2-1VL	No	0.6	0.15	North Hollywood - Valley Village	Highway Oriented Commercial
2322015035	1986	Auto Service Shops	C2-1VL	No	1.4	0.31	North Hollywood - Valley Village	Highway Oriented Commercial
2322016040	1962	Restaurants, cocktail lounge, tavern	C2-1VL	No	0.8	0.18	North Hollywood - Valley Village	Highway Oriented Commercial
2322016041	1928	Restaurants, cocktail lounge, tavern	C2-1VL	No	1.4	0.39	North Hollywood - Valley Village	Highway Oriented Commercial
2322016042	1971	Service Station	C2-1VL	No	1.3	0.31	North Hollywood - Valley Village	Community Commercial
2322016043	0	Store and office combination	C2-1VL	No	0.5	0.11	North Hollywood - Valley Village	Community Commercial

APN	Year Built	Current Use	Zone	30 du/ac (Y/N)	Net Units	Acres	CPA	General Plan Land Use Designation
2322016046	1947	Store	C2-1VL	No	0.7	0.15	North Hollywood - Valley Village	Community Commercial
2322016048	1941	Professional Building	C2-1VL	No	0.7	0.15	North Hollywood - Valley Village	Community Commercial
2322016076	1956	Professional Building	CR-1VL	No	2.2	0.54	North Hollywood - Valley Village	Community Commercial
2322017038	1939	Store	C2-1VL	No	1.2	0.29	North Hollywood - Valley Village	Highway Oriented Commercial
2322017039	1962	Store	C2-1VL	No	1	0.23	North Hollywood - Valley Village	Highway Oriented Commercial
2322017041	1947	Restaurant, cocktail lounge	C2-1VL	No	1.6	0.36	North Hollywood - Valley Village	Highway Oriented Commercial
2322017043	1970	Lots - patron or employee	C2-1VL	No	0.7	0.16	North Hollywood - Valley Village	Highway Oriented Commercial
2322017044	0	Lots - patron or employee	C2-1VL	No	0.6	0.14	North Hollywood - Valley Village	Highway Oriented Commercial
2322017071	1956	Store	C2-1VL	No	1.3	0.29	North Hollywood - Valley Village	Highway Oriented Commercial
2322018010	1938	Commercial	R1-1	YES	8	0.18	North Hollywood - Valley Village	Low Residential
2322018012	1940	Double, duplex, or two units	R3-1	YES	6	0.15	North Hollywood - Valley Village	Medium Residential
2322018018	1940	Commercial	R3-1	YES	10	0.21	North Hollywood - Valley Village	Medium Residential
2322018019	1947	Commercial	R3-1	YES	10	0.21	North Hollywood - Valley Village	Medium Residential
2322018020	1925	Store	C2-1VL	No	0.8	0.21	North Hollywood - Valley Village	Highway Oriented Commercial
2322018021	0	Store	C2-1VL	No	0.9	0.21	North Hollywood - Valley Village	Highway Oriented Commercial
2322018025	1972	VACANT LAND	R3-1	No	5.3	1.16	North Hollywood - Valley Village	Medium Residential
2322018026	1973	Store	C2-1VL	No	1	0.22	North Hollywood - Valley Village	Highway Oriented Commercial
2322018029	1969	Auto Service Shops	C2-1VL	No	1.3	0.31	North Hollywood - Valley Village	Highway Oriented Commercial
2322018031	1981	Store	C2-1VL	No	0.8	0.20	North Hollywood - Valley Village	Highway Oriented Commercial
2322018032	0	VACANT LAND	R3-1	YES	13	0.25	North Hollywood - Valley Village	Medium Residential
2322020025	1979	Store	C2-1VL	No	1.3	0.29	North Hollywood - Valley Village	Highway Oriented Commercial
2322020061	1963	Restaurants, cocktail lounge, tavern	C2-1VL	No	1.6	0.36	North Hollywood - Valley Village	Highway Oriented Commercial
2322020062	1934	Schools (Private)	C2-1VL	No	1	0.22	North Hollywood - Valley Village	Highway Oriented Commercial
2322020065	1935	Restaurants, cocktail lounge, tavern	C2-1VL	No	1.2	0.29	North Hollywood - Valley Village	Highway Oriented Commercial
2322020901	1975	Postal Facility	R3-1	YES	47	0.87	North Hollywood - Valley Village	Medium Residential
2324003047	1958	Light manufacturing	C2-1VL	No	4.2	0.91	North Hollywood - Valley Village	Limited Manufacturing
2324005012	0	VACANT LAND	C2-1VL	No	0.6	0.13	North Hollywood - Valley Village	Highway Oriented Commercial
2324006009	1986	Auto Service Shops	C2-1VL	No	1	0.23	North Hollywood - Valley Village	Highway Oriented Commercial
2324006021	1966	Service Station	C2-1VL	No	1.3	0.28	North Hollywood - Valley Village	Highway Oriented Commercial
2324006023	1939	Single Residence	RD1.5-1	No	5	0.21	North Hollywood - Valley Village	Low Medium II Residential
2324006024	1930	Store and residential combination	C2-1VL	No	1.9	0.41	North Hollywood - Valley Village	Highway Oriented Commercial
2324006027	1979	Professional Building	C2-1VL	No	1.9	0.42	North Hollywood - Valley Village	Highway Oriented Commercial
2324006050	1955	Restaurants, cocktail lounge, tavern	C2-1VL	No	1.1	0.26	North Hollywood - Valley Village	Highway Oriented Commercial
2324006054	1943	Open storage	C2-1VL	No	1.8	0.41	North Hollywood - Valley Village	Highway Oriented Commercial
2324006055	1939	Commercial	RD1.5-1	No	5	0.22	North Hollywood - Valley Village	Low Medium II Residential
2324006056	1955	Light manufacturing	C2-1VL	No	0.7	0.17	North Hollywood - Valley Village	Highway Oriented Commercial

APN	Year Built	Current Use	Zone	30 du/ac (Y/N)	Net Units	Acres	CPA	General Plan Land Use Designation
2324006059	1949	Store	C2-1VL	No	1	0.22	North Hollywood - Valley Village	Highway Oriented Commercial
2324006060	1960	Store	C2-1VL	No	2.5	0.56	North Hollywood - Valley Village	Highway Oriented Commercial
2324006062	1985	Auto Service Shops	C2-1VL	No	2.8	0.61	North Hollywood - Valley Village	Low Medium II Residential
2324006063	1964	Auto Service Shops	C2-1VL	No	1.8	0.39	North Hollywood - Valley Village	Highway Oriented Commercial
2324007027	1950	Commercial	RD2-1	No	5	0.29	North Hollywood - Valley Village	Low Medium II Residential
2324020027	1975	Auto Service Shops	C2-1VL	No	0.9	0.22	North Hollywood - Valley Village	Highway Oriented Commercial
2324020028	1976	Auto Service Shops	C2-1VL	No	1.3	0.29	North Hollywood - Valley Village	Highway Oriented Commercial
2324029014	1953	Office Building	R3-1	YES	8	0.18	North Hollywood - Valley Village	Medium Residential
2324029021	1964	Office Building	C2-1VL	No	0.7	0.16	North Hollywood - Valley Village	Highway Oriented Commercial
2324029023	0	Auto Service Shops	C2-1VL	No	1.3	0.30	North Hollywood - Valley Village	Highway Oriented Commercial
2324029025	1966	Store	C2-1VL	No	0.9	0.20	North Hollywood - Valley Village	Highway Oriented Commercial
2324029026	1966	Store	C2-1VL	No	0.5	0.13	North Hollywood - Valley Village	Highway Oriented Commercial
2324030001	1954	Single Residence	R1-1	YES	11	0.22	North Hollywood - Valley Village	Low Residential
2324034018	1970	Service Station	C2-1VL	No	1.9	0.43	North Hollywood - Valley Village	Highway Oriented Commercial
2325001005	0	Store	C2-1VL	No	2.1	0.48	North Hollywood - Valley Village	Highway Oriented Commercial
2325001034	1961	Store	C2-1VL	No	1.7	0.39	North Hollywood - Valley Village	Highway Oriented Commercial
2325002007	1947	Single Residence	RD1.5-1	No	5	0.17	North Hollywood - Valley Village	Low Medium II Residential
2325002009	1947	Single Residence	RD1.5-1	No	5	0.23	North Hollywood - Valley Village	Low Medium II Residential
2325004011	1947	Single Residence	RD1.5-1	No	5	0.21	North Hollywood - Valley Village	Low Medium II Residential
2325005001	1974	Store	C1-1VL	No	1.4	0.32	North Hollywood - Valley Village	Neighborhood Office Commercial
2325031001	1952	Professional Building	[Q]C1-1VL	No	0.8	0.16	North Hollywood - Valley Village	Neighborhood Office Commercial
2325031004	1954	Institutional	[Q]C1-1VL	No	0.7	0.14	North Hollywood - Valley Village	Neighborhood Office Commercial
2325031005	1954	Professional Building	[Q]C1-1VL	No	0.7	0.17	North Hollywood - Valley Village	Neighborhood Office Commercial
2325031009	1960	Office Building	[Q]C1-1VL	No	1.4	0.28	North Hollywood - Valley Village	Neighborhood Office Commercial
2325032005	1953	Warehousing, distribution under 10,000 sq. ft.	[Q]C1-1VL	No	0.8	0.16	North Hollywood - Valley Village	Neighborhood Office Commercial
2325032007	1952	Office Building	[Q]C1-1VL	No	0.8	0.20	North Hollywood - Valley Village	Neighborhood Office Commercial
2325032008	1977	Fast Food - Walk up	[Q]C1-1VL	No	2.6	0.56	North Hollywood - Valley Village	Neighborhood Office Commercial
2325032010	1951	Restaurants, cocktail lounge, tavern	[Q]C1-1VL	No	1.3	0.26	North Hollywood - Valley Village	Neighborhood Office Commercial
2326001001	1956	Store	C1-1VL	No	0.6	0.14	North Hollywood - Valley Village	Neighborhood Office Commercial
2326001002	1956	Store	C1-1VL	No	0.6	0.14	North Hollywood - Valley Village	Neighborhood Office Commercial
2326001003	1961	Store	C1-1VL	No	0.6	0.14	North Hollywood - Valley Village	Neighborhood Office Commercial
2326001031	1971	Restaurants, cocktail lounge, tavern	C1-1VL	No	1.2	0.27	North Hollywood - Valley Village	Neighborhood Office Commercial
2326010024	1953	Churches	R1-1	YES	73	1.37	North Hollywood - Valley Village	Low Residential
2326016001	1950	Schools (Private)	[Q]C1-1VL	No	1.2	0.50	North Hollywood - Valley Village	Neighborhood Office Commercial
2326016002	1957	Schools (Private)	[Q]C1-1VL	No	1.4	0.59	North Hollywood - Valley Village	Neighborhood Office Commercial
2326016003	1955	Schools (Private)	[Q]C1-1VL	No	3.1	1.28	North Hollywood - Valley Village	Neighborhood Office Commercial



APN	Year Built	Current Use	Zone	30 du/ac (Y/N)	Net Units	Acres	CPA	General Plan Land Use Designation
2326016010	1949	Homes for the aged and others	[Q]C1-1VL	No	1.9	0.40	North Hollywood - Valley Village	Medium Residential
2326016017	1966	Churches	[Q]C1-1VL	No	3.2	0.79	North Hollywood - Valley Village	Medium Residential
2326016018	1953	Restaurants, cocktail lounge, tavern	[Q]C1-1VL	No	3.3	0.71	North Hollywood - Valley Village	Neighborhood Office Commercial
2327004020	1962	Store	C2-1VL	No	2.2	0.48	North Hollywood - Valley Village	Highway Oriented Commercial
2327004028	1981	Car Wash - self service type	C2-1VL	No	1.3	0.29	North Hollywood - Valley Village	Highway Oriented Commercial
2327004033	1962	Light manufacturing	C2-1VL	No	1.6	0.36	North Hollywood - Valley Village	Highway Oriented Commercial
2327004036	1980	Auto Service Shops	C2-1VL	No	0.6	0.14	North Hollywood - Valley Village	Highway Oriented Commercial
2327004037	1986	Service Station	C2-1VL	No	1.5	0.34	North Hollywood - Valley Village	Highway Oriented Commercial
2327005041	0	VACANT LAND	R3-1	YES	8	0.16	North Hollywood - Valley Village	Medium Residential
2327007909	0	Commercial	R3-1	YES	21	0.40	North Hollywood - Valley Village	Medium Residential
2327014006	1973	Store	C2-1VL	No	3.5	0.88	North Hollywood - Valley Village	Highway Oriented Commercial
2327017036	0	Five or more apartments or units	C2-1VL	YES	52	0.97	North Hollywood - Valley Village	Highway Oriented Commercial
2327017040	1957	Institutional	C2-1VL	No	1.6	0.35	North Hollywood - Valley Village	Highway Oriented Commercial
2327017042	1959	Store	C2-1VL	No	1.5	0.34	North Hollywood - Valley Village	Highway Oriented Commercial
2327018069	1951	Wholesale and manufacturing outlet	C2-1VL	No	1.8	0.40	North Hollywood - Valley Village	Highway Oriented Commercial
2327018071	1987	Shopping Center (Neighborhood, Community)	C2-1VL	No	2.5	0.55	North Hollywood - Valley Village	Highway Oriented Commercial
2327018072	1986	Shopping Center (Neighborhood, Community)	C2-1VL	No	7.3	1.58	North Hollywood - Valley Village	Highway Oriented Commercial
2327025028	1984	Professional Building	C1-1VL	No	14.6	3.16	North Hollywood - Valley Village	Neighborhood Office Commercial
2328019011	1965	Hospitals	C2-1VL	No	4.4	0.96	North Hollywood - Valley Village	Highway Oriented Commercial
2328019012	1960	Store and office combination	C2-1VL	No	2.2	0.48	North Hollywood - Valley Village	Highway Oriented Commercial
2328025013	0	Light manufacturing	C2-1VL	No	0.8	0.17	North Hollywood - Valley Village	Highway Oriented Commercial
2328025025	1951	Restaurants, cocktail lounge, tavern	C2-1VL	No	0.7	0.16	North Hollywood - Valley Village	Highway Oriented Commercial
2328025026	1959	Store	C2-1VL	No	1.9	0.42	North Hollywood - Valley Village	Highway Oriented Commercial
2328025027	1963	Auto Service Shops	C2-1VL	No	2.7	0.59	North Hollywood - Valley Village	Highway Oriented Commercial
2328025028	1982	Auto Service Shops	C2-1VL	No	1.8	0.40	North Hollywood - Valley Village	Highway Oriented Commercial
2328025029	1986	Auto Service Shops	C2-1VL	No	0.7	0.16	North Hollywood - Valley Village	Highway Oriented Commercial
2332001001	1955	Store	[Q]C1-1VL	No	1.7	0.36	North Hollywood - Valley Village	Neighborhood Office Commercial
2332001002	1955	Restaurants, cocktail lounge, tavern	[Q]C1-1VL	No	0.8	0.16	North Hollywood - Valley Village	Neighborhood Office Commercial
2332001003	1956	Store	[Q]C1-1VL	No	0.8	0.16	North Hollywood - Valley Village	Neighborhood Office Commercial
2332001004	1955	Store	[Q]C1-1VL	No	1.6	0.32	North Hollywood - Valley Village	Neighborhood Office Commercial
2332001005	1955	Store	[Q]C1-1VL	No	1.6	0.32	North Hollywood - Valley Village	Neighborhood Office Commercial
2332001006	1960	Store	[Q]C1-1VL	No	0.8	0.16	North Hollywood - Valley Village	Neighborhood Office Commercial
2332001007	1954	Store	[Q]C1-1VL	No	0.7	0.14	North Hollywood - Valley Village	Neighborhood Office Commercial
2332001008	1953	Store	[Q]C1-1VL	No	0.5	0.12	North Hollywood - Valley Village	Neighborhood Office Commercial
2332001009	1975	Restaurant, cocktail lounge	[Q]C1-1VL	No	1.2	0.29	North Hollywood - Valley Village	Neighborhood Office Commercial
2332001010	1958	Store and office combination	[Q]C1-1VL	No	0.7	0.16	North Hollywood - Valley Village	Neighborhood Office Commercial

APN	Year Built	Current Use	Zone	30 du/ac (Y/N)	Net Units	Acres	CPA	General Plan Land Use Designation
2332032014	1954	Schools (Private)	RD1.5-1	No	20	0.70	North Hollywood - Valley Village	Low Medium II Residential
2333002045	1977	Lots - patron or employee	R3-1	YES	7	0.13	North Hollywood - Valley Village	Medium Residential
2333003044	1928	Commercial	RD1.5-1	No	5	0.24	North Hollywood - Valley Village	Low Medium II Residential
2333008001	1948	Double, duplex, or two units	R3-1	YES	6	0.17	North Hollywood - Valley Village	Medium Residential
2333010017	1948	Five or more apartments or units	R1-1	YES	19	0.46	North Hollywood - Valley Village	Low Residential
2333011018	1946	Three units (any combination)	R1-1	YES	26	0.53	North Hollywood - Valley Village	Low Residential
2333013020	1982	Store	C2-1VL	No	1.6	0.35	North Hollywood - Valley Village	Highway Oriented Commercial
2333013026	1964	Office Building	C2-1VL	No	1.1	0.24	North Hollywood - Valley Village	Highway Oriented Commercial
2334001055	1955	Store	C2-1L	No	0.9	0.21	North Hollywood - Valley Village	Community Commercial
2334001060	1965	Store and office combination	C2-1L	No	0.7	0.15	North Hollywood - Valley Village	Community Commercial
2334001061	1953	Schools (Private)	C2-1L	No	1.2	0.27	North Hollywood - Valley Village	Community Commercial
2334001062	1954	Medical/dental Building	C2-1L	No	1.2	0.28	North Hollywood - Valley Village	Community Commercial
2334001063	1956	Store	C2-1L	No	8.3	1.80	North Hollywood - Valley Village	Community Commercial
2334001065	1965	Store and office combination	C2-1L	No	0.7	0.17	North Hollywood - Valley Village	Community Commercial
2334001066	1964	Store	C2-1L	No	1.5	0.33	North Hollywood - Valley Village	Community Commercial
2334001067	1962	Shopping Center (Neighborhood, Community)	C2-1L	No	1.9	0.42	North Hollywood - Valley Village	Community Commercial
2334001069	1960	Office building	C2-1L	No	0.5	0.13	North Hollywood - Valley Village	Community Commercial
2334001070	1955	Store and residential combination	C2-1L	No	0.9	0.19	North Hollywood - Valley Village	Community Commercial
2334001072	1986	Store	C2-1L	No	1.5	0.33	North Hollywood - Valley Village	Community Commercial
2334002023	1956	Restaurants, cocktail lounge, tavern	C2-1L	No	1.3	0.28	North Hollywood - Valley Village	Community Commercial
2334002024	1956	Restaurants, cocktail lounge, tavern	C2-1L	No	1.8	0.40	North Hollywood - Valley Village	Community Commercial
2334002025	1960	Store	C2-1L	No	3.5	0.77	North Hollywood - Valley Village	Community Commercial
2334002026	1958	Store	C2-1L	No	0.7	0.15	North Hollywood - Valley Village	Community Commercial
2334002027	1970	Shopping Center (Neighborhood, Community)	C2-1L	No	1.4	0.31	North Hollywood - Valley Village	Community Commercial
2334002028	1959	Store	C2-1L	No	1	0.22	North Hollywood - Valley Village	Community Commercial
2334002029	1960	Lots - patron or employee	C2-1L	No	1.4	0.31	North Hollywood - Valley Village	Community Commercial
2334002031	1957	Store	C2-1L	No	0.9	0.22	North Hollywood - Valley Village	Community Commercial
2334002033	1962	Store	C2-1L	No	0.6	0.14	North Hollywood - Valley Village	Community Commercial
2334002034	1951	Store	C2-1L	No	1.9	0.43	North Hollywood - Valley Village	Community Commercial
2334003024	1955	Store	C2-1L	No	0.6	0.15	North Hollywood - Valley Village	Community Commercial
2334003025	1963	Lots - patron or employee	C2-1L	No	0.5	0.13	North Hollywood - Valley Village	Community Commercial
2334003026	1957	Store	C2-1L	No	1.8	0.40	North Hollywood - Valley Village	Community Commercial
2334003027	1979	Office Building	C2-1L	No	3.2	0.70	North Hollywood - Valley Village	Community Commercial
2334003029	1960	Store and office combination	C2-1L	No	0.7	0.15	North Hollywood - Valley Village	Community Commercial
2334003031	1949	Store	C2-1L	No	0.5	0.13	North Hollywood - Valley Village	Community Commercial
2334003032	1951	Store	C2-1L	No	0.5	0.13	North Hollywood - Valley Village	Community Commercial

APN	Year Built	Current Use	Zone	30 du/ac (Y/N)	Net Units	Acres	CPA	General Plan Land Use Designation
2334003039	1953	Store	C2-1L	No	0.8	0.19	North Hollywood - Valley Village	Community Commercial
2334006030	1946	Store and office combination	C2-1VL	No	0.6	0.15	North Hollywood - Valley Village	Community Commercial
2334006032	1946	Store	C2-1VL	No	0.7	0.15	North Hollywood - Valley Village	Community Commercial
2334006033	1951	Store	C2-1VL	No	0.5	0.13	North Hollywood - Valley Village	Community Commercial
2334006035	1947	Auto Service Shops	C2-1VL	No	1.2	0.28	North Hollywood - Valley Village	Community Commercial
2334006036	1928	Clubs, lodge halls, fraternal organizations	C2-1VL	No	1.7	0.38	North Hollywood - Valley Village	Community Commercial
2334006037	1967	Clubs, lodge halls, fraternal organizations	C2-1VL	No	1.5	0.34	North Hollywood - Valley Village	Highway Oriented Commercial
2334006039	1958	Auto Service Shops	C2-1VL	No	1.1	0.25	North Hollywood - Valley Village	Highway Oriented Commercial
2334006040	1962	Clubs, lodge halls, fraternal organizations	C2-1VL	No	0.5	0.13	North Hollywood - Valley Village	Highway Oriented Commercial
2334006045	1944	Auto Service Shops	C2-1VL	No	0.5	0.15	North Hollywood - Valley Village	Highway Oriented Commercial
2334011022	0	Schools (Private)	R1-1	No	40	4.96	North Hollywood - Valley Village	Community Commercial
2334012062	1940	Commercial	RD1.5-1	No	7	0.31	North Hollywood - Valley Village	Low Medium II Residential
2334014033	1932	Double, duplex, or two units	[Q]R3-1	YES	6	0.22	North Hollywood - Valley Village	Medium Residential
2334014036	1953	Commercial	[Q]R3-1	YES	5	0.16	North Hollywood - Valley Village	Medium Residential
2334014038	1938	Commercial	[Q]R3-1	YES	5	0.17	North Hollywood - Valley Village	Medium Residential
2334014040	1932	Double, duplex, or two units	[Q]R3-1	YES	5	0.21	North Hollywood - Valley Village	Medium Residential
2334014044	1924	Commercial	[Q]R3-1	YES	8	0.24	North Hollywood - Valley Village	Medium Residential
2334014045	1926	Commercial	[Q]R3-1	YES	7	0.23	North Hollywood - Valley Village	Medium Residential
2334014050	1925	Double, duplex, or two units	[Q]R3-1	YES	5	0.16	North Hollywood - Valley Village	Medium Residential
2334016059	1964	Churches	R1-1	No	15	1.82	North Hollywood - Valley Village	Low Residential
2335007016	1926	Commercial	R3-1	YES	7	0.16	North Hollywood - Valley Village	Medium Residential
2335007017	1937	Double, duplex, or two units	R3-1	YES	6	0.16	North Hollywood - Valley Village	Medium Residential
2335009001	1942	Auto Service Shops	C2-1VL	No	1.8	0.43	North Hollywood - Valley Village	Highway Oriented Commercial
2335009002	1948	Auto Service Shops	C2-1VL	No	0.6	0.14	North Hollywood - Valley Village	Highway Oriented Commercial
2335009007	1941	Single Residence	R3-1	YES	6	0.14	North Hollywood - Valley Village	Medium Residential
2335009010	1954	Recreational	C2-1VL	No	2	0.44	North Hollywood - Valley Village	Highway Oriented Commercial
2335009018	1954	Lots - patron or employee	R3-1	YES	9	0.17	North Hollywood - Valley Village	Medium Residential
2335009019	1954	Lots - patron or employee	R3-1	YES	9	0.17	North Hollywood - Valley Village	Medium Residential
2335009020	1972	Lots - patron or employee	R3-1	YES	10	0.19	North Hollywood - Valley Village	Medium Residential
2335009022	1987	Store	C2-1VL	YES	40	0.74	North Hollywood - Valley Village	Highway Oriented Commercial
2335010001	1978	Restaurants, cocktail lounge, tavern	C1-1VL	No	2.1	0.49	North Hollywood - Valley Village	Neighborhood Office Commercial
2335010002	1939	Store	C2-1VL	No	0.7	0.16	North Hollywood - Valley Village	Highway Oriented Commercial
2335010003	1939	Store	C2-1VL	No	0.7	0.16	North Hollywood - Valley Village	Highway Oriented Commercial
2335010004	1939	Store	C2-1VL	No	0.7	0.16	North Hollywood - Valley Village	Highway Oriented Commercial
2335010005	1939	Lots - patron or employee	C2-1VL	No	0.7	0.16	North Hollywood - Valley Village	Highway Oriented Commercial
2335010006	1949	Clubs, lodge halls, fraternal organizations	C2-1VL	No	1.4	0.32	North Hollywood - Valley Village	Highway Oriented Commercial

APN	Year Built	Current Use	Zone	30 du/ac (Y/N)	Net Units	Acres	CPA	General Plan Land Use Designation
2335032019	1940	Hotel and motel	[Q]R3-1	No	14	0.63	North Hollywood - Valley Village	Medium Residential
2336001018	1976	Restaurants, cocktail lounge, tavern	C1.5-1VL	No	1.1	0.24	North Hollywood - Valley Village	Neighborhood Office Commercial
2336012009	1942	Double, duplex, or two units	[Q]R3-1	YES	5	0.16	North Hollywood - Valley Village	Medium Residential
2336012010	1942	Single Residence	[Q]R3-1	YES	5	0.16	North Hollywood - Valley Village	Medium Residential
2336014011	1977	Store	C2-1VL	No	1.3	0.28	North Hollywood - Valley Village	Highway Oriented Commercial
2336019020	1959	Churches	RD1.5-1	No	15	0.54	North Hollywood - Valley Village	Low Medium II Residential
2336021009	1942	Single residence	R1-1	No	6	0.98	North Hollywood - Valley Village	Low Residential
2336036016	1953	Store and residential combination	C2-1VL	No	0.5	0.11	North Hollywood - Valley Village	Highway Oriented Commercial
2336036036	1957	Store	C2-1VL	No	0.5	0.11	North Hollywood - Valley Village	Highway Oriented Commercial
2336036037	1958	Store	C2-1VL	No	0.5	0.11	North Hollywood - Valley Village	Highway Oriented Commercial
2336036039	1947	Auto Service Shops	C2-1VL	No	0.5	0.11	North Hollywood - Valley Village	Highway Oriented Commercial
2336036040	1948	Auto Service Shops	C2-1VL	No	1	0.23	North Hollywood - Valley Village	Highway Oriented Commercial
2336036041	1985	Auto Service Shops	C2-1VL	No	0.5	0.11	North Hollywood - Valley Village	Highway Oriented Commercial
2337001006	1939	Office Building	C2-1VL	No	0.5	0.11	North Hollywood - Valley Village	Highway Oriented Commercial
2337001033	1955	Auto Service Shops	C2-1VL	No	0.5	0.12	North Hollywood - Valley Village	Highway Oriented Commercial
2337001034	1980	Lots - patron or employee	C2-1VL	No	0.6	0.14	North Hollywood - Valley Village	Highway Oriented Commercial
2337001035	1974	Schools (Private)	R1-1	No	5	0.23	North Hollywood - Valley Village	Low Residential
2337001044	1989	Professional Building	C2-1VL	No	0.5	0.11	North Hollywood - Valley Village	Highway Oriented Commercial
2337006007	1948	Commercial	RD1.5-1	No	5	0.23	North Hollywood - Valley Village	Low Medium II Residential
2337006008	1948	Schools (Private)	RD1.5-1	No	5	0.22	North Hollywood - Valley Village	Low Medium II Residential
2337006009	1948	Commercial	RD1.5-1	No	5	0.22	North Hollywood - Valley Village	Low Medium II Residential
2337006010	1948	Single Residence	RD1.5-1	No	5	0.23	North Hollywood - Valley Village	Low Medium II Residential
2337009004	0	VACANT LAND	RD1.5-1	No	5	0.18	North Hollywood - Valley Village	Low Medium II Residential
2337009005	0	VACANT LAND	RD1.5-1	No	5	0.18	North Hollywood - Valley Village	Low Medium II Residential
2337010002	1937	Three units (any combination)	[Q]R3-1	YES	5	0.21	North Hollywood - Valley Village	Medium Residential
2337012003	1932	Double, duplex, or two units	[Q]R3-1	YES	6	0.21	North Hollywood - Valley Village	Medium Residential
2337014004	1918	Double, duplex, or two units	[Q]R3-1	No	5	0.21	North Hollywood - Valley Village	Medium Residential
2337014005	1949	Double, duplex, or two units	[Q]R3-1	YES	5	0.19	North Hollywood - Valley Village	Medium Residential
2337020005	1948	Store	C2-1VL	No	0.5	0.13	North Hollywood - Valley Village	Highway Oriented Commercial
2337020034	1965	Service Station	C2-1VL	No	1.4	0.32	North Hollywood - Valley Village	Highway Oriented Commercial
2337025013	1926	Clubs, lodge halls, fraternal organizations	C4-1	No	1.8	0.40	North Hollywood - Valley Village	Low Medium II Residential
2337025017	1988	Shopping Center (Neighborhood, Community)	C2-1	No	4.2	0.91	North Hollywood - Valley Village	Community Commercial
2337029005	1941	Commercial	C2-1	No	0.8	0.21	North Hollywood - Valley Village	Community Commercial
2337029027	1967	Restaurants, cocktail lounge, tavern	C2-1	No	0.7	0.15	North Hollywood - Valley Village	Community Commercial
2337029028	1967	Restaurants, cocktail lounge, tavern	C2-1	No	1.1	0.26	North Hollywood - Valley Village	Community Commercial
2337029029	1969	Store	C2-1	No	1	0.25	North Hollywood - Valley Village	Community Commercial

APN	Year Built	Current Use	Zone	30 du/ac (Y/N)	Net Units	Acres	CPA	General Plan Land Use Designation
2337030019	1936	Double, duplex, or two units	RD1.5-1VL	No	8	0.36	North Hollywood - Valley Village	Low Medium II Residential
2337031005	1950	Light manufacturing	C2-1	No	0.9	0.21	North Hollywood - Valley Village	Community Commercial
2337031006	1949	Light manufacturing	C2-1	No	0.9	0.21	North Hollywood - Valley Village	Community Commercial
2337031009	1922	Double, duplex, or two units	RD1.5-1VL	No	9	0.40	North Hollywood - Valley Village	Low Medium II Residential
2337031026	1962	Auto Service Shops	C2-1	No	1	0.22	North Hollywood - Valley Village	Community Commercial
2337031027	1960	Auto Service Shops	C2-1	No	0.5	0.13	North Hollywood - Valley Village	Community Commercial
2337031031	1974	Service shops	C2-1	No	0.5	0.14	North Hollywood - Valley Village	Community Commercial
2337032007	1925	Commercial	RD1.5-1VL	No	5	0.21	North Hollywood - Valley Village	Low Medium II Residential
2337032021	1976	Auto Service Shops	C2-1	No	1	0.25	North Hollywood - Valley Village	Community Commercial
2337034012	1961	Auto Service Shops	C2-1	No	0.8	0.17	North Hollywood - Valley Village	Community Commercial
2337034013	1928	Store	C2-1	No	0.9	0.24	North Hollywood - Valley Village	Community Commercial
2337034016	1946	Double, duplex, or two units	C2-1	No	0.7	0.20	North Hollywood - Valley Village	Community Commercial
2337034029	1966	Nursery or Greenhouse	C2-1	No	2.4	0.53	North Hollywood - Valley Village	Community Commercial
2337035028	1975	Auto Service Shops	C2-1	No	0.5	0.14	North Hollywood - Valley Village	Community Commercial
2337035034	1946	Auto Service Shops	C2-1	No	1.8	0.39	North Hollywood - Valley Village	Community Commercial
2337035900	0	VACANT LAND	RD1.5-1VL	No	9	0.33	North Hollywood - Valley Village	Low Medium II Residential
2337036021	1991	Industrial	C2-1	No	0.8	0.18	North Hollywood - Valley Village	Community Commercial
2337037006	1973	Light manufacturing	C2-1	No	0.7	0.15	North Hollywood - Valley Village	Community Commercial
2337037007	1950	Churches	C2-1	No	0.7	0.17	North Hollywood - Valley Village	Community Commercial
2337038001	1954	Auto Service Shops	C2-1	No	0.9	0.20	North Hollywood - Valley Village	Community Commercial
2337038005	1950	Store	C2-1	No	1.1	0.25	North Hollywood - Valley Village	Community Commercial
2337038024	1953	Auto Service Shops	C2-1	No	0.7	0.17	North Hollywood - Valley Village	Community Commercial
2337038025	1956	Auto Service Shops	C2-1	No	0.6	0.17	North Hollywood - Valley Village	Community Commercial
2337039010	1947	Auto Service Shops	C2-1	No	1.5	0.33	North Hollywood - Valley Village	Community Commercial
2337039017	1967	Restaurant, cocktail lounge	C2-1	No	2.5	0.57	North Hollywood - Valley Village	Community Commercial
2337039018	1981	Studios	C2-1	No	0.6	0.15	North Hollywood - Valley Village	Community Commercial
2337039019	1948	Office Building	C2-1	No	3.7	0.82	North Hollywood - Valley Village	Community Commercial
2337039020	1987	Auto Service Shops	C2-1	No	0.6	0.16	North Hollywood - Valley Village	Community Commercial
2338001008	1955	Five or more apartments or units	[Q]R3-1	YES	15	0.73	North Hollywood - Valley Village	Medium Residential
2338001009	1940	Commercial	[Q]R3-1	YES	7	0.22	North Hollywood - Valley Village	Medium Residential
2338006014	1952	Double, duplex, or two units	[Q]R3-1	YES	12	0.37	North Hollywood - Valley Village	Medium Residential
2338006016	1956	Five or more apartments or units	[Q]R3-1	YES	9	0.37	North Hollywood - Valley Village	Medium Residential
2338006026	1957	Light manufacturing	[Q]R3-1	No	6	0.34	North Hollywood - Valley Village	Medium Residential
2338007015	1941	Commercial	R3-1	YES	7	0.16	North Hollywood - Valley Village	Medium Residential
2338007019	1970	Auto Service Centers (no gasoline)	[Q]R3-1	No	6	0.34	North Hollywood - Valley Village	Medium Residential
2338011004	1947	Commercial	[Q]R3-1	YES	5	0.16	North Hollywood - Valley Village	Medium Residential

APN	Year Built	Current Use	Zone	30 du/ac (Y/N)	Net Units	Acres	CPA	General Plan Land Use Designation
2338011005	1941	Commercial	[Q]R3-1	YES	5	0.16	North Hollywood - Valley Village	Medium Residential
2338013028	1940	Commercial	[Q]R3-1	YES	5	0.16	North Hollywood - Valley Village	Medium Residential
2338013030	1938	Commercial	[Q]R3-1	YES	5	0.16	North Hollywood - Valley Village	Medium Residential
2338013032	1950	Commercial	[Q]R3-1	YES	5	0.16	North Hollywood - Valley Village	Medium Residential
2338014010	1926	Commercial	[Q]R3-1	YES	5	0.16	North Hollywood - Valley Village	Medium Residential
2338014014	1926	Five or more apartments or units	[Q]R3-1	YES	5	0.16	North Hollywood - Valley Village	Medium Residential
2338014026	1975	Lots - patron or employee	[Q]R3-1	YES	6	0.18	North Hollywood - Valley Village	Medium Residential
2338014043	1959	Lots - patron or employee	[Q]R3-1	No	7	0.24	North Hollywood - Valley Village	Medium Residential
2338021001	1942	Three units (any combination)	[Q]R3-1	YES	6	0.26	North Hollywood - Valley Village	Medium Residential
2338021006	1938	Commercial	[Q]R3-1	YES	8	0.26	North Hollywood - Valley Village	Medium Residential
2338022001	1957	Used Car Sales	C2-1	No	0.6	0.14	North Hollywood - Valley Village	Community Commercial
2338022010	1946	Office Building	C2-1	No	0.7	0.17	North Hollywood - Valley Village	Community Commercial
2338022014	1946	Three units (any combination)	R3-1	YES	10	0.26	North Hollywood - Valley Village	Medium Residential
2338022015	0	Five or more apartments or units	R3-1	YES	9	0.18	North Hollywood - Valley Village	Medium Residential
2338022022	1934	Office Building	C2-1	No	0.5	0.11	North Hollywood - Valley Village	Community Commercial
2338022023	1945	Store and residential combination	C2-1	No	0.5	0.11	North Hollywood - Valley Village	Community Commercial
2338022024	1941	Studios	C2-1	No	0.7	0.17	North Hollywood - Valley Village	Community Commercial
2338023001	1950	Auto Service Shops	C2-1	No	0.9	0.20	North Hollywood - Valley Village	Community Commercial
2338023003	1949	Store	C2-1	No	0.5	0.11	North Hollywood - Valley Village	Community Commercial
2338023008	1951	Double, duplex, or two units	R3-1	YES	7	0.17	North Hollywood - Valley Village	Medium Residential
2338023014	1965	Restaurants, cocktail lounge, tavern	C2-1	No	0.6	0.15	North Hollywood - Valley Village	Community Commercial
2338024001	1955	Store	C2-1	No	0.5	0.12	North Hollywood - Valley Village	Community Commercial
2338024010	1939	Commercial	C2-1	No	0.5	0.13	North Hollywood - Valley Village	Community Commercial
2338024014	1966	Lots - patron or employee	C2-1	No	0.6	0.13	North Hollywood - Valley Village	Community Commercial
2338025004	1956	Store	C2-1	No	1.3	0.31	North Hollywood - Valley Village	Community Commercial
2338025023	1906	Store	C2-1	No	0.8	0.19	North Hollywood - Valley Village	Community Commercial
2338026001	1980	Auto Service Shops	C2-1	No	0.8	0.21	North Hollywood - Valley Village	Community Commercial
2338026020	1989	Auto Service Shops	C2-1	No	0.8	0.18	North Hollywood - Valley Village	Community Commercial
2338027016	1937	Double, duplex, or two units	R3-1	YES	6	0.15	North Hollywood - Valley Village	Medium Residential
2338027030	1966	Service station	C2-1	No	1.1	0.24	North Hollywood - Valley Village	Community Commercial
2338028006	1925	Commercial	R3-1	YES	8	0.17	North Hollywood - Valley Village	Medium Residential
2340004029	0	Used Car Sales	C2-1VL	No	0.8	0.19	North Hollywood - Valley Village	Highway Oriented Commercial
2340004030	1964	Medical/dental Building	C2-1VL	No	0.8	0.19	North Hollywood - Valley Village	Highway Oriented Commercial
2340004033	1970	Auto Service Shops	C2-1VL	No	1	0.25	North Hollywood - Valley Village	Highway Oriented Commercial
2340004035	1952	Dance halls	C2-1VL	No	0.5	0.14	North Hollywood - Valley Village	Highway Oriented Commercial
2340004038	1967	Service Station	C2-1VL	No	1.8	0.42	North Hollywood - Valley Village	Highway Oriented Commercial

APN	Year Built	Current Use	Zone	30 du/ac (Y/N)	Net Units	Acres	CPA	General Plan Land Use Designation
2340005036	1963	Office Building	C2-1VL	No	1.1	0.25	North Hollywood - Valley Village	Highway Oriented Commercial
2340005041	0	VACANT LAND	R3-1	YES	12	0.23	North Hollywood - Valley Village	Medium Residential
2340009019	1939	Commercial	R3-1	YES	12	0.24	North Hollywood - Valley Village	Medium Residential
2340009020	1947	Commercial	R3-1	YES	12	0.24	North Hollywood - Valley Village	Medium Residential
2340009030	1959	Churches	R3-1	YES	25	0.48	North Hollywood - Valley Village	Medium Residential
2340010005	1984	Churches	R3-1	YES	12	0.23	North Hollywood - Valley Village	Medium Residential
2340010022	0	VACANT LAND	R3-1	YES	11	0.22	North Hollywood - Valley Village	Medium Residential
2340011001	1943	Commercial	R3-1	YES	11	0.24	North Hollywood - Valley Village	Medium Residential
2340024014	1948	Single Residence	R3-1	YES	11	0.23	North Hollywood - Valley Village	Medium Residential
2340024017	1941	Commercial	R1-1	YES	9	0.19	North Hollywood - Valley Village	Low Residential
2340025032	0	VACANT LAND	R3-1	YES	24	0.45	North Hollywood - Valley Village	Medium Residential
2340027040	1976	Commercial	R1-1	YES	7	0.16	North Hollywood - Valley Village	Low Residential
2340028054	0	VACANT LAND	R3-1	YES	8	0.15	North Hollywood - Valley Village	Medium Residential
2340028062	1976	Lots - patron or employee	R3-1	YES	11	0.22	North Hollywood - Valley Village	Medium Residential
2340034037	1948	Commercial	R1-1	YES	5	0.12	North Hollywood - Valley Village	Low Residential
2341002012	1920	Commercial	RD1.5-1	No	6	0.25	North Hollywood - Valley Village	Low Medium II Residential
2341005020	1945	Double, duplex, or two units	R1-1	No	6	0.30	North Hollywood - Valley Village	Low Residential
2347013014	1927	Commercial	[Q]R3-1	YES	5	0.16	North Hollywood - Valley Village	Medium Residential
2347013024	1976	Homes for the aged and others	[Q]R3-1	YES	22	0.68	North Hollywood - Valley Village	Medium Residential
2347019009	1940	Commercial	[Q]R3-1	YES	6	0.18	North Hollywood - Valley Village	Medium Residential
2347020001	1938	Single Residence	[Q]R3-1	YES	6	0.19	North Hollywood - Valley Village	Medium Residential
2347020002	1938	Commercial	[Q]R3-1	YES	6	0.19	North Hollywood - Valley Village	Medium Residential
2347020004	1938	Commercial	[Q]R3-1	YES	6	0.19	North Hollywood - Valley Village	Medium Residential
2347020005	1940	Commercial	[Q]R3-1	YES	5	0.18	North Hollywood - Valley Village	Medium Residential
2347022012	1940	Single Residence	[Q]R3-1	YES	6	0.18	North Hollywood - Valley Village	Medium Residential
2347022021	1947	Commercial	[Q]R3-1	YES	6	0.18	North Hollywood - Valley Village	Medium Residential
2347022025	1939	Unknown	[Q]R3-1	No	5	0.19	North Hollywood - Valley Village	Medium Residential
2347026001	1942	Five or more apartments or units	[Q]R3-1	YES	15	0.73	North Hollywood - Valley Village	Medium Residential
2347026007	1953	Double, duplex, or two units	[Q]R3-1	YES	7	0.24	North Hollywood - Valley Village	Medium Residential
2350003004	1948	Commercial	R4-1L	YES	17	0.17	North Hollywood - Valley Village	High Medium Residential
2350003005	1930	Commercial	R4-1L	YES	18	0.18	North Hollywood - Valley Village	High Medium Residential
2350003006	1961	Rooming / boarding house	R4-1L	YES	16	0.20	North Hollywood - Valley Village	High Medium Residential
2350003007	1914	Commercial	R4-1L	YES	17	0.17	North Hollywood - Valley Village	High Medium Residential
2350003008	1947	Double, duplex, or two units	R4-1L	YES	16	0.17	North Hollywood - Valley Village	High Medium Residential
2350003009	1924	Commercial	R4-1L	YES	28	0.27	North Hollywood - Valley Village	High Medium Residential
2350003012	1937	Commercial	R4-1L	YES	11	0.12	North Hollywood - Valley Village	High Medium Residential

APN	Year Built	Current Use	Zone	30 du/ac (Y/N)	Net Units	Acres	CPA	General Plan Land Use Designation
2350003013	1937	Commercial	R4-1L	YES	13	0.13	North Hollywood - Valley Village	High Medium Residential
2350003014	1937	Commercial	R4-1L	YES	13	0.13	North Hollywood - Valley Village	High Medium Residential
2350003017	1923	Commercial	R4-1L	YES	20	0.20	North Hollywood - Valley Village	High Medium Residential
2350003019	1975	Four units (any combination)	R4-1L	YES	14	0.17	North Hollywood - Valley Village	High Medium Residential
2350003020	1923	Double, duplex, or two units	R4-1L	YES	16	0.17	North Hollywood - Valley Village	High Medium Residential
2350003021	1924	Commercial	R4-1L	YES	17	0.17	North Hollywood - Valley Village	High Medium Residential
2350003025	1972	Auto Service Shops	C2-1	No	0.7	0.16	North Hollywood - Valley Village	Community Commercial
2350003037	1941	Commercial	C2-1	No	0.8	0.21	North Hollywood - Valley Village	Community Commercial
2350003038	1941	Auto Service Shops	C2-1	No	1.7	0.37	North Hollywood - Valley Village	Community Commercial
2350003048	1981	Department store	CM-1VL	No	6	1.30	North Hollywood - Valley Village	Community Commercial
2350003051	1981	Service shops	C2-1	No	0.6	0.14	North Hollywood - Valley Village	Community Commercial
2350003054	1984	Auto Service Shops	C2-1	No	1.7	0.38	North Hollywood - Valley Village	Community Commercial
2350003056	0	VACANT LAND	C2-1	No	0.7	0.17	North Hollywood - Valley Village	Community Commercial
2350003900	1950	Four units (any combination)	R4-1L	YES	14	0.17	North Hollywood - Valley Village	High Medium Residential
2350003901	1949	Five or more apartments or units	R4-1L	YES	22	0.27	North Hollywood - Valley Village	High Medium Residential
2350003902	1939	Commercial	CM-1VL	YES	17	0.17	North Hollywood - Valley Village	High Medium Residential
2350003903	1924	Commercial	R4-1L	YES	17	0.17	North Hollywood - Valley Village	High Medium Residential
2350003904	1941	Four units (any combination)	R4-1L	YES	19	0.21	North Hollywood - Valley Village	High Medium Residential
2350003905	1930	Commercial	R4-1L	YES	17	0.17	North Hollywood - Valley Village	High Medium Residential
2350003906	1945	Light manufacturing	CM-1VL	No	1.3	0.32	North Hollywood - Valley Village	Commercial Manufacturing
2350003907	1972	Light manufacturing	CM-1VL	No	1.3	0.32	North Hollywood - Valley Village	Commercial Manufacturing
2350003908	1947	Double, duplex, or two units	R4-1L	YES	16	0.17	North Hollywood - Valley Village	High Medium Residential
2350003910	1949	Four units (any combination)	R4-1L	YES	14	0.17	North Hollywood - Valley Village	High Medium Residential
2350003911	1947	Light manufacturing	CM-1VL	No	2.7	0.64	North Hollywood - Valley Village	Commercial Manufacturing
2350003912	1969	Veterinary hospital, clinic	CM-1VL	No	1.4	0.32	North Hollywood - Valley Village	Commercial Manufacturing
2350003913	1951	Wholesale and manufacturing outlet	CM-1VL	No	2.5	0.57	North Hollywood - Valley Village	Commercial Manufacturing
2350003914	1961	Lots - patron or employee	R4-1L	YES	15	0.14	North Hollywood - Valley Village	High Medium Residential
2350003916	0	Light manufacturing	CM-1VL	No	4.5	0.98	North Hollywood - Valley Village	Commercial Manufacturing
2350004029	1964	Store	C2-1	No	1	0.23	North Hollywood - Valley Village	Community Commercial
2350004030	1950	Auto Service Shops	C2-1	No	1.8	0.40	North Hollywood - Valley Village	Community Commercial
2350004031	1963	Store	R4-1VL	No	2	0.44	North Hollywood - Valley Village	High Medium Residential
2350004033	1923	Double, duplex, or two units	R4-1VL	No	1.2	0.31	North Hollywood - Valley Village	High Medium Residential
2350004034	1916	Commercial	R4-1VL	No	1.1	0.27	North Hollywood - Valley Village	High Medium Residential
2350004035	1949	Auto Service Shops	R4-1VL	No	0.6	0.15	North Hollywood - Valley Village	High Medium Residential
2350004036	1951	Commercial	R4-1VL	YES	12	0.12	North Hollywood - Valley Village	High Medium Residential
2350004037	1966	Lots - patron or employee	R4-1VL	No	4	0.88	North Hollywood - Valley Village	High Medium Residential



APN	Year Built	Current Use	Zone	30 du/ac (Y/N)	Net Units	Acres	CPA	General Plan Land Use Designation
2350004066	1981	Auto Service Shops	C4-1	No	0.5	0.11	North Hollywood - Valley Village	Community Commercial
2350005005	1947	Four units (any combination)	R4-1L	YES	14	0.17	North Hollywood - Valley Village	High Medium Residential
2350005006	0	VACANT LAND	R4-1L	YES	18	0.17	North Hollywood - Valley Village	High Medium Residential
2350005007	1925	Double, duplex, or two units	R4-1L	YES	16	0.17	North Hollywood - Valley Village	High Medium Residential
2350005014	1926	Commercial	R4-1L	YES	17	0.17	North Hollywood - Valley Village	High Medium Residential
2350005016	0	VACANT LAND	R4-1L	YES	18	0.17	North Hollywood - Valley Village	High Medium Residential
2350005017	1949	Double, duplex, or two units	R4-1L	YES	16	0.17	North Hollywood - Valley Village	High Medium Residential
2350005018	1950	Three units (any combination)	R4-1L	YES	15	0.17	North Hollywood - Valley Village	High Medium Residential
2350005019	0	VACANT LAND	R4-1L	YES	18	0.17	North Hollywood - Valley Village	High Medium Residential
2350005020	1921	Double, duplex, or two units	R4-1L	YES	16	0.17	North Hollywood - Valley Village	High Medium Residential
2350005024	1947	Three units (any combination)	R4-1L	YES	15	0.17	North Hollywood - Valley Village	High Medium Residential
2350005025	1920	Double, duplex, or two units	R4-1L	YES	16	0.17	North Hollywood - Valley Village	High Medium Residential
2350005026	1912	Commercial	R4-1L	YES	17	0.17	North Hollywood - Valley Village	High Medium Residential
2350005030	1945	Store and residential combination	C2-1	No	0.6	0.15	North Hollywood - Valley Village	Community Commercial
2350005040	1937	Double, duplex, or two units	R4-1L	YES	13	0.14	North Hollywood - Valley Village	High Medium Residential
2350005045	1940	Commercial	R4-1L	YES	17	0.17	North Hollywood - Valley Village	High Medium Residential
2350005046	1941	Commercial	R4-1L	YES	17	0.17	North Hollywood - Valley Village	High Medium Residential
2350005051	1914	Three units (any combination)	R4-1L	YES	14	0.17	North Hollywood - Valley Village	High Medium Residential
2350005052	1955	Four units (any combination)	R4-1L	YES	14	0.17	North Hollywood - Valley Village	High Medium Residential
2350005053	1928	Commercial	R4-1L	YES	17	0.17	North Hollywood - Valley Village	High Medium Residential
2350005064	1989	Store	C2-1	No	1.3	0.30	North Hollywood - Valley Village	Community Commercial
2350006003	0	VACANT LAND	R4-1L	YES	18	0.17	North Hollywood - Valley Village	High Medium Residential
2350006004	0	Double, duplex, or two units	R4-1L	YES	18	0.17	North Hollywood - Valley Village	High Medium Residential
2350006010	0	VACANT LAND	R4-1L	YES	16	0.15	North Hollywood - Valley Village	High Medium Residential
2350006013	1923	Commercial	C2-1	YES	10	0.10	North Hollywood - Valley Village	High Medium Residential
2350006035	1982	Auto Service Shops	C2-1	No	0.9	0.23	North Hollywood - Valley Village	Community Commercial
2350006036	0	VACANT LAND	C2-1	YES	5	0.05	North Hollywood - Valley Village	High Medium Residential
2350007033	1950	Three units (any combination)	RD1.5-1VL	YES	12	0.14	North Hollywood - Valley Village	Low Medium II Residential
2350007049	1940	Double, duplex, or two units	R4-1VL	YES	10	0.12	North Hollywood - Valley Village	High Medium Residential
2350007050	1958	Four units (any combination)	R4-1VL	YES	12	0.15	North Hollywood - Valley Village	High Medium Residential
2350007054	1953	Four units (any combination)	R4-1VL	YES	14	0.17	North Hollywood - Valley Village	High Medium Residential
2350007057	1953	Four units (any combination)	R4-1VL	YES	14	0.17	North Hollywood - Valley Village	High Medium Residential
2350007058	1920	Store and residential combination	C2-1	No	0.6	0.14	North Hollywood - Valley Village	Community Commercial
2350007059	1949	Store and residential combination	C2-1	No	1.2	0.28	North Hollywood - Valley Village	Community Commercial
2350007060	0	Lots - patron or employee	C2-1	No	0.6	0.15	North Hollywood - Valley Village	Community Commercial
2350007064	1941	Three units (any combination)	R4-1VL	YES	13	0.15	North Hollywood - Valley Village	High Medium Residential

APN	Year Built	Current Use	Zone	30 du/ac (Y/N)	Net Units	Acres	CPA	General Plan Land Use Designation
2350007066	1950	Four units (any combination)	R4-1VL	YES	12	0.15	North Hollywood - Valley Village	High Medium Residential
2350007067	0	Four units (any combination)	R4-1VL	YES	12	0.15	North Hollywood - Valley Village	High Medium Residential
2350007068	0	Three units (any combination)	R4-1VL	YES	13	0.15	North Hollywood - Valley Village	High Medium Residential
2350007069	1950	Four units (any combination)	R4-1VL	YES	12	0.15	North Hollywood - Valley Village	High Medium Residential
2350007070	1938	Commercial	R4-1VL	YES	14	0.14	North Hollywood - Valley Village	High Medium Residential
2350008038	1922	Commercial	C2-1	YES	10	0.11	North Hollywood - Valley Village	Community Commercial
2350009014	1960	Office Building	R4-1VL	YES	15	0.15	North Hollywood - Valley Village	High Medium Residential
2350009019	1922	Commercial	R4-1VL	YES	13	0.13	North Hollywood - Valley Village	High Medium Residential
2350009021	1928	Three units (any combination)	R4-1VL	YES	15	0.17	North Hollywood - Valley Village	High Medium Residential
2350009022	1940	Commercial	R4-1VL	YES	13	0.13	North Hollywood - Valley Village	High Medium Residential
2350009023	1941	Double, duplex, or two units	R4-1VL	YES	16	0.17	North Hollywood - Valley Village	High Medium Residential
2350009024	1916	Commercial	R4-1VL	YES	17	0.17	North Hollywood - Valley Village	High Medium Residential
2350009025	1940	Commercial	R4-1VL	YES	13	0.13	North Hollywood - Valley Village	High Medium Residential
2350009026	1941	Single Residence	R4-1VL	YES	13	0.13	North Hollywood - Valley Village	High Medium Residential
2350009027	1948	Commercial	R4-1VL	YES	16	0.16	North Hollywood - Valley Village	High Medium Residential
2350009028	1941	Commercial	R4-1VL	YES	13	0.13	North Hollywood - Valley Village	High Medium Residential
2350009030	1920	Commercial	R4-1VL	YES	16	0.16	North Hollywood - Valley Village	High Medium Residential
2350009031	1938	Three units (any combination)	R4-1VL	YES	14	0.16	North Hollywood - Valley Village	High Medium Residential
2350009032	1946	Three units (any combination)	R4-1VL	YES	11	0.13	North Hollywood - Valley Village	High Medium Residential
2350009033	1911	Three units (any combination)	R4-1VL	YES	14	0.16	North Hollywood - Valley Village	High Medium Residential
2350009034	1912	Commercial	R4-1VL	YES	15	0.16	North Hollywood - Valley Village	High Medium Residential
2350009059	1979	Auto Service Shops	C2-1	No	1.2	0.26	North Hollywood - Valley Village	Community Commercial
2350009060	1989	Auto Service Shops	C2-1	No	1.2	0.27	North Hollywood - Valley Village	Community Commercial
2350010022	1963	Light manufacturing	P-1	No	1.1	0.25	North Hollywood - Valley Village	Community Commercial
2350010024	1937	Office Building	C2-1	No	0.6	0.13	North Hollywood - Valley Village	Community Commercial
2350010032	1947	Double, duplex, or two units	R4-1VL	YES	12	0.13	North Hollywood - Valley Village	High Medium Residential
2350010036	1931	Homes for the aged and others	C2-1	No	1.2	0.28	North Hollywood - Valley Village	High Medium Residential
2350010037	1916	Homes for the aged and others	C2-1	No	0.6	0.15	North Hollywood - Valley Village	High Medium Residential
2350010038	1939	Commercial	R4-1VL	YES	15	0.15	North Hollywood - Valley Village	High Medium Residential
2350010039	1953	Three units (any combination)	C2-1	YES	16	0.18	North Hollywood - Valley Village	High Medium Residential
2350010041	1945	Store	C2-1	No	0.5	0.12	North Hollywood - Valley Village	Community Commercial
2350010042	1947	Four units (any combination)	C2-1	YES	15	0.18	North Hollywood - Valley Village	High Medium Residential
2350010043	1926	Commercial	R4-1VL	YES	11	0.12	North Hollywood - Valley Village	High Medium Residential
2350010044	0	VACANT LAND	C2-1	No	0.8	0.18	North Hollywood - Valley Village	High Medium Residential
2350010046	1929	Mortuaries, Funeral Homes	C2-1	No	0.5	0.12	North Hollywood - Valley Village	Community Commercial
2350010047	1946	Studios	C2-1	No	1.9	0.42	North Hollywood - Valley Village	Community Commercial

APN	Year Built	Current Use	Zone	30 du/ac (Y/N)	Net Units	Acres	CPA	General Plan Land Use Designation
2350010048	0	VACANT LAND	C2-1	YES	63	0.58	North Hollywood - Valley Village	High Medium Residential
2350010050	0	VACANT LAND	R4-1VL	YES	14	0.13	North Hollywood - Valley Village	High Medium Residential
2350010051	1988	Warehousing, distribution under 10,000 sq. ft.	C2-1	No	0.6	0.16	North Hollywood - Valley Village	High Medium Residential
2350010052	1988	Warehousing, distribution under 10,000 sq. ft.	C2-1	No	0.6	0.16	North Hollywood - Valley Village	High Medium Residential
2350012031	1950	Auto Service Shops	C2-2D-CA	YES	21	0.31	North Hollywood - Valley Village	Community Commercial
2350012923	1965	Auto Service Shops	C2-2D-CA	YES	15	0.23	North Hollywood - Valley Village	Community Commercial
2350012924	1921	Auto Service Shops	C2-2D-CA	YES	14.4	0.36	North Hollywood - Valley Village	Community Commercial
2350012925	1991	Auto Service Shops	CM-1VL	No	1.5	0.33	North Hollywood - Valley Village	Commercial Manufacturing
2350012926	0	Government Owned Property (OPEN)	CM-1VL	No	0.7	0.16	North Hollywood - Valley Village	Commercial Manufacturing
2350012927	0	Lots - patron or employee	CM-1VL	No	0.7	0.16	North Hollywood - Valley Village	Commercial Manufacturing
2350012928	0	VACANT LAND	CM-1VL	No	0.7	0.16	North Hollywood - Valley Village	Commercial Manufacturing
2350012929	0	Lots - patron or employee	CM-1VL	No	0.7	0.16	North Hollywood - Valley Village	Commercial Manufacturing
2350012930	1921	VACANT LAND	CM-1VL	No	0.7	0.16	North Hollywood - Valley Village	Commercial Manufacturing
2350012931	0	VACANT LAND	CM-1VL	No	0.7	0.16	North Hollywood - Valley Village	Commercial Manufacturing
2350012932	0	Lots - patron or employee	CM-1VL	No	0.7	0.16	North Hollywood - Valley Village	Commercial Manufacturing
2350012933	0	Lots - patron or employee	CM-1VL	No	0.7	0.16	North Hollywood - Valley Village	Commercial Manufacturing
2350012935	1950	Lots - patron or employee	C2-2D-CA	YES	18.6	0.16	North Hollywood - Valley Village	Community Commercial
2350012936	1946	Lots - patron or employee	C2-2D-CA	YES	18.6	0.16	North Hollywood - Valley Village	Community Commercial
2350012937	1939	Auto Service Shops	C2-2D-CA	YES	45.6	0.40	North Hollywood - Valley Village	Community Commercial
2350012938	1923	Warehousing, distribution under 10,000 sq. ft.	CM-1VL	No	17.7	3.82	North Hollywood - Valley Village	Commercial Manufacturing
2350013908	0	Utility Commercial and Mutual	CM-1VL	No	2.3	0.50	North Hollywood - Valley Village	Commercial Manufacturing
2350014004	1946	VACANT LAND	C4-2D-CA	YES	92.4	0.81	North Hollywood - Valley Village	Community Commercial
2350014005	1947	VACANT LAND	C4-2D-CA	YES	45	0.40	North Hollywood - Valley Village	Community Commercial
2350014008	1904	Commercial	C4-2D-CA	YES	22.2	0.20	North Hollywood - Valley Village	Community Commercial
2350014009	1952	VACANT LAND	C4-2D-CA	YES	22.8	0.20	North Hollywood - Valley Village	Community Commercial
2350014010	1953	VACANT LAND	C4-2D-CA	YES	22.8	0.20	North Hollywood - Valley Village	Community Commercial
2350014011	1972	Light manufacturing	C4-2D-CA	YES	22.8	0.20	North Hollywood - Valley Village	Community Commercial
2350014012	1969	Light manufacturing	C4-2D-CA	YES	44.4	0.40	North Hollywood - Valley Village	Community Commercial
2350014013	1950	VACANT LAND	C4-2D-CA	YES	22.8	0.20	North Hollywood - Valley Village	Community Commercial
2350014014	1951	VACANT LAND	C4-2D-CA	YES	15	0.13	North Hollywood - Valley Village	Community Commercial
2350014017	1978	Light manufacturing	C4-2D-CA	YES	43.2	0.38	North Hollywood - Valley Village	Community Commercial
2350014018	1971	Warehousing, distribution 10,000-24,999 sq. ft.	C4-2D-CA	YES	43.2	0.38	North Hollywood - Valley Village	Community Commercial
2350014019	1960	Office Building	C4-2D-CA	YES	21.6	0.19	North Hollywood - Valley Village	Community Commercial
2350014020	1964	Warehousing, distribution under 10,000 sq. ft.	C4-2D-CA	YES	21.6	0.19	North Hollywood - Valley Village	Community Commercial
2350014021	1968	Light manufacturing	C4-2D-CA	YES	21	0.19	North Hollywood - Valley Village	Community Commercial
2350014022	1954	Store and residential combination	C4-2D-CA	YES	21	0.19	North Hollywood - Valley Village	Community Commercial

APN	Year Built	Current Use	Zone	30 du/ac (Y/N)	Net Units	Acres	CPA	General Plan Land Use Designation
2350014031	1962	Store	C4-2D-CA	YES	72.6	0.66	North Hollywood - Valley Village	Community Commercial
2350015033	1969	Animal kennel	C4-2D-CA	YES	22.8	0.20	North Hollywood - Valley Village	Community Commercial
2350015035	1968	Light manufacturing	C4-2D-CA	YES	22.2	0.20	North Hollywood - Valley Village	Community Commercial
2350015036	1968	Light manufacturing	C4-2D-CA	YES	22.2	0.20	North Hollywood - Valley Village	Community Commercial
2350015039	1958	Lots - patron or employee	C4-2D-CA	YES	13.2	0.11	North Hollywood - Valley Village	Community Commercial
2350015042	1961	VACANT LAND	C4-2D-CA	YES	22.8	0.20	North Hollywood - Valley Village	Community Commercial
2350015043	1967	Medical/dental Building	C4-2D-CA	YES	22.2	0.20	North Hollywood - Valley Village	Community Commercial
2350015054	1959	Auto Service Shops	C4-2D-CA	YES	22.2	0.20	North Hollywood - Valley Village	Community Commercial
2350015055	1979	VACANT LAND	C4-2D-CA	YES	21.6	0.20	North Hollywood - Valley Village	Community Commercial
2350016001	1952	Store and office combination	C4-1-CA	No	0.6	0.14	North Hollywood - Valley Village	Community Commercial
2350016002	0	VACANT LAND	C4-1-CA	No	0.6	0.14	North Hollywood - Valley Village	Community Commercial
2350016003	0	VACANT LAND	C4-1-CA	No	0.6	0.14	North Hollywood - Valley Village	Community Commercial
2350016006	1923	Store and office combination	C4-2D-CA	YES	13.8	0.12	North Hollywood - Valley Village	Community Commercial
2350016900	0	Government Owned Property (OPEN)	C4-1-CA	No	2.2	0.48	North Hollywood - Valley Village	Community Commercial
2350016901	0	Government Owned Property (OPEN)	C4-1-CA	No	3.7	0.81	North Hollywood - Valley Village	Community Commercial
2350016902	0	Government Owned Property (OPEN)	C4-1-CA	No	4.4	0.95	North Hollywood - Valley Village	Community Commercial
2350016904	1961	Unknown	C4-2D-CA	YES	34.8	0.31	North Hollywood - Valley Village	Commercial
2350016905	1961	Lots - patron or employee	C4-2D-CA	YES	17.4	0.15	North Hollywood - Valley Village	Community Commercial
2350016906	1911	Store and office combination	C4-2D-CA	YES	80.4	1.32	North Hollywood - Valley Village	Community Commercial
2350017004	1965	Hotels - under 50 rooms	C4-1-CA	No	0.6	0.14	North Hollywood - Valley Village	Community Commercial
2350017005	0	Lots - patron or employee	C4-1-CA	No	0.7	0.16	North Hollywood - Valley Village	Community Commercial
2350017007	0	VACANT LAND	C4-1-CA	No	0.7	0.16	North Hollywood - Valley Village	Community Commercial
2350017008	1949	Restaurants, cocktail lounge, tavern	C4-1-CA	No	0.5	0.11	North Hollywood - Valley Village	Community Commercial
2350017010	1937	Store and residential combination	C4-1-CA	No	0.6	0.14	North Hollywood - Valley Village	Community Commercial
2350017013	1955	Churches	C4-1-CA	No	2.7	0.60	North Hollywood - Valley Village	Community Commercial
2350017018	1965	Lots - patron or employee	C4-1-CA	No	0.6	0.14	North Hollywood - Valley Village	Community Commercial
2350017019	1961	Office Building	C4-1-CA	No	1.8	0.40	North Hollywood - Valley Village	Community Commercial
2350017021	1967	Schools (Private)	C4-1-CA	No	5.4	1.17	North Hollywood - Valley Village	Community Commercial
2350017023	0	VACANT LAND	C4-1-CA	No	0.6	0.14	North Hollywood - Valley Village	Community Commercial
2350017027	1937	Office Building	C4-1-CA	No	0.6	0.14	North Hollywood - Valley Village	Community Commercial
2350017029	1924	Office Building	C4-2D-CA	YES	18	0.16	North Hollywood - Valley Village	Community Commercial
2350017030	1926	Movie - indoor	C4-2D-CA	YES	57	0.50	North Hollywood - Valley Village	Community Commercial
2350017032	1928	Store	C4-2D-CA	YES	27.6	0.25	North Hollywood - Valley Village	Community Commercial
2350017033	1937	Store	C4-2D-CA	YES	16.2	0.25	North Hollywood - Valley Village	Community Commercial
2350017034	1925	Store	C4-2D-CA	YES	26.4	0.23	North Hollywood - Valley Village	Community Commercial
2350017036	1938	Store	C4-2D-CA	YES	19.8	0.18	North Hollywood - Valley Village	Community Commercial

APN	Year Built	Current Use	Zone	30 du/ac (Y/N)	Net Units	Acres	CPA	General Plan Land Use Designation
2350017047	0	VACANT LAND	C4-1-CA	No	0.5	0.12	North Hollywood - Valley Village	Community Commercial
2350017048	1959	Restaurants, cocktail lounge, tavern	C4-1-CA	No	1.5	0.34	North Hollywood - Valley Village	Community Commercial
2350017049	0	VACANT LAND	C4-1-CA	No	0.7	0.17	North Hollywood - Valley Village	Community Commercial
2350017051	1941	Store	C4-2D-CA	YES	18.6	0.17	North Hollywood - Valley Village	Community Commercial
2350017053	1937	Store	C4-2D-CA	YES	24.6	0.23	North Hollywood - Valley Village	Community Commercial
2350017906	1979	Office Building	C4-2D-CA	YES	63	0.59	North Hollywood - Valley Village	Community Commercial
2350018028	1973	Studios	C4-2D-CA	YES	42.6	0.38	North Hollywood - Valley Village	Community Commercial
2350018031	1962	Five or more apartments or units	C4-2D-CA	YES	27.6	0.38	North Hollywood - Valley Village	Community Commercial
2350018032	1964	Five or more apartments or units	C4-2D-CA	YES	27.6	0.38	North Hollywood - Valley Village	Community Commercial
2350018077	1956	Office Building	C4-2D-CA	YES	18.6	0.16	North Hollywood - Valley Village	Community Commercial
2350018915	1930	Office Building	C4-2D-CA	YES	21	0.19	North Hollywood - Valley Village	Community Commercial
2353002007	0	VACANT LAND	C4-1-CA	YES	13	0.13	North Hollywood - Valley Village	High Medium Residential
2353002008	1941	Professional Building	C4-1-CA	No	0.7	0.15	North Hollywood - Valley Village	Community Commercial
2353002012	1962	Four units (any combination)	C4-1-CA	YES	12	0.15	North Hollywood - Valley Village	High Medium Residential
2353002017	1959	Lots - patron or employee	R4-1VL	YES	25	0.23	North Hollywood - Valley Village	High Medium Residential
2353002021	1979	Three units (any combination)	R4-1VL	YES	18	0.20	North Hollywood - Valley Village	High Medium Residential
2353002022	1951	Clubs, lodge halls, fraternal organizations	R4-1VL	YES	50	0.46	North Hollywood - Valley Village	High Medium Residential
2353002029	1928	Commercial	R4-1VL	YES	14	0.15	North Hollywood - Valley Village	High Medium Residential
2353002030	1947	Clubs, lodge halls, fraternal organizations	R4-1VL	YES	102	0.94	North Hollywood - Valley Village	High Medium Residential
2353002031	1977	Store	C4-1-CA	No	0.9	0.24	North Hollywood - Valley Village	Community Commercial
2353002034	1986	Store	C4-1-CA	No	1.2	0.27	North Hollywood - Valley Village	Community Commercial
2353002042	1946	Office Building	C4-1-CA	No	0.6	0.15	North Hollywood - Valley Village	Community Commercial
2353003017	1965	Double, duplex, or two units	R4-1VL	YES	9	0.10	North Hollywood - Valley Village	High Medium Residential
2353003020	1938	Commercial	R4-1VL	YES	9	0.10	North Hollywood - Valley Village	High Medium Residential
2353003021	1938	Commercial	R4-1VL	YES	10	0.11	North Hollywood - Valley Village	High Medium Residential
2353003022	1959	Legitimate (stage) theater	C4-1-CA	No	0.7	0.16	North Hollywood - Valley Village	Community Commercial
2353003023	1968	Store and residential combination	C4-1-CA	No	1.3	0.30	North Hollywood - Valley Village	High Medium Residential
2353003024	1980	Office Building	C4-1-CA	No	0.9	0.21	North Hollywood - Valley Village	Community Commercial
2353004022	1954	Store and office combination	C4-1-CA	No	1.7	0.37	North Hollywood - Valley Village	Community Commercial
2353004023	1934	Auto Service Shops	C4-1-CA	No	2.6	0.58	North Hollywood - Valley Village	Community Commercial
2353004027	1958	Studios	R4-2	YES	45	0.42	North Hollywood - Valley Village	Community Commercial
2353005001	1948	Store	C4-1-CA	No	0.6	0.14	North Hollywood - Valley Village	Community Commercial
2353005002	1946	Store	C4-1-CA	No	0.5	0.14	North Hollywood - Valley Village	Community Commercial
2353005009	1936	Store	C4-1-CA	No	0.6	0.14	North Hollywood - Valley Village	Community Commercial
2353005010	1939	Store	C4-1-CA	No	0.6	0.14	North Hollywood - Valley Village	Community Commercial
2353005011	1928	Schools (Private)	C4-1-CA	No	0.6	0.14	North Hollywood - Valley Village	Community Commercial

APN	Year Built	Current Use	Zone	30 du/ac (Y/N)	Net Units	Acres	CPA	General Plan Land Use Designation
2353005018	1949	Parking lot (industrial use)	R4-1VL	YES	31	0.29	North Hollywood - Valley Village	High Medium Residential
2353006001	1932	Store	C4-1-CA	No	0.6	0.14	North Hollywood - Valley Village	Community Commercial
2353006004	1946	Store	C4-1-CA	No	0.6	0.14	North Hollywood - Valley Village	Community Commercial
2353006005	1951	Store	C4-1-CA	No	0.6	0.14	North Hollywood - Valley Village	Community Commercial
2353006015	1951	Four units (any combination)	R4-1VL	YES	14	0.17	North Hollywood - Valley Village	High Medium Residential
2353006017	1944	Four units (any combination)	R4-1VL	YES	14	0.17	North Hollywood - Valley Village	High Medium Residential
2353006021	1941	Four units (any combination)	R4-1VL	YES	14	0.17	North Hollywood - Valley Village	High Medium Residential
2353006025	1988	Store and office combination	C4-1-CA	No	0.5	0.13	North Hollywood - Valley Village	Community Commercial
2353007001	1937	Five or more apartments or units	R4-1VL	YES	30	0.34	North Hollywood - Valley Village	High Medium Residential
2353007002	1941	Four units (any combination)	R4-1VL	YES	14	0.17	North Hollywood - Valley Village	High Medium Residential
2353007008	1931	Three units (any combination)	R4-1VL	YES	12	0.14	North Hollywood - Valley Village	High Medium Residential
2353007009	1925	Churches	R4-1VL	YES	40	0.38	North Hollywood - Valley Village	High Medium Residential
2353007010	1948	Three units (any combination)	R4-1VL	YES	15	0.17	North Hollywood - Valley Village	High Medium Residential
2353007011	1924	Double, duplex, or two units	R4-1VL	YES	16	0.17	North Hollywood - Valley Village	High Medium Residential
2353007012	1941	Four units (any combination)	R4-1VL	YES	14	0.17	North Hollywood - Valley Village	High Medium Residential
2353007013	1927	Double, duplex, or two units	R4-1VL	YES	16	0.17	North Hollywood - Valley Village	High Medium Residential
2353007014	1978	Double, duplex, or two units	R4-1VL	YES	10	0.12	North Hollywood - Valley Village	High Medium Residential
2353007015	1949	Office Building	C4-1-CA	No	0.6	0.14	North Hollywood - Valley Village	Community Commercial
2353007018	1946	Store	C4-1-CA	No	0.6	0.14	North Hollywood - Valley Village	Community Commercial
2353007019	1941	Legitimate (stage) theater	C4-1-CA	No	0.6	0.14	North Hollywood - Valley Village	Community Commercial
2353007020	1948	Store	C4-1-CA	No	0.6	0.14	North Hollywood - Valley Village	Community Commercial
2353007031	0	Four units (any combination)	R4-1VL	YES	18	0.17	North Hollywood - Valley Village	High Medium Residential
2353007033	1936	Double, duplex, or two units	R4-1VL	YES	16	0.17	North Hollywood - Valley Village	High Medium Residential
2353007036	0	VACANT LAND	R4-1VL	YES	18	0.17	North Hollywood - Valley Village	High Medium Residential
2353007037	1965	Store	C4-1-CA	No	0.5	0.13	North Hollywood - Valley Village	Community Commercial
2353007038	1988	Three units (any combination)	R4-1VL	YES	14	0.16	North Hollywood - Valley Village	High Medium Residential
2353007042	0	Five or more apartments or units	R4-1VL	YES	21	0.20	North Hollywood - Valley Village	High Medium Residential
2353007044	0	Five or more apartments or units	R4-1VL	YES	17	0.16	North Hollywood - Valley Village	High Medium Residential
2353007900	0	Government Owned Property (OPEN)	C4-1-CA	No	0.6	0.14	North Hollywood - Valley Village	Community Commercial
2353008005	1941	Four units (any combination)	R4-1VL	YES	14	0.17	North Hollywood - Valley Village	High Medium Residential
2353008007	1939	Four units (any combination)	R4-1VL	YES	14	0.17	North Hollywood - Valley Village	High Medium Residential
2353008008	1939	Four units (any combination)	R4-1VL	YES	14	0.17	North Hollywood - Valley Village	High Medium Residential
2353008009	1941	Four units (any combination)	R4-1VL	YES	14	0.17	North Hollywood - Valley Village	High Medium Residential
2353008010	1941	Four units (any combination)	R4-1VL	YES	14	0.17	North Hollywood - Valley Village	High Medium Residential
2353008014	1965	Fast Food - Auto Oriented	C4-1-CA	No	0.5	0.12	North Hollywood - Valley Village	Community Commercial
2353008015	1947	Store and residential combination	C4-1-CA	No	0.6	0.14	North Hollywood - Valley Village	Community Commercial

APN	Year Built	Current Use	Zone	30 du/ac (Y/N)	Net Units	Acres	CPA	General Plan Land Use Designation
2353008016	1941	Store	C4-1-CA	No	0.6	0.14	North Hollywood - Valley Village	Community Commercial
2353008017	1941	Medical/dental Building	C4-1-CA	No	0.6	0.14	North Hollywood - Valley Village	Community Commercial
2353008022	1950	Four units (any combination)	R4-1VL	YES	14	0.17	North Hollywood - Valley Village	High Medium Residential
2353008023	1925	Double, duplex, or two units	R4-1VL	YES	16	0.17	North Hollywood - Valley Village	High Medium Residential
2353008025	1947	Double, duplex, or two units	R4-1VL	YES	16	0.17	North Hollywood - Valley Village	High Medium Residential
2353008026	1943	Three units (any combination)	R4-1VL	YES	15	0.17	North Hollywood - Valley Village	High Medium Residential
2353008030	1948	Four units (any combination)	R4-1VL	YES	18	0.20	North Hollywood - Valley Village	High Medium Residential
2353008034	1986	Store	C4-1-CA	No	1	0.24	North Hollywood - Valley Village	Community Commercial
2353009008	1948	Store and office combination	C4-1-CA	No	0.6	0.14	North Hollywood - Valley Village	Community Commercial
2353009011	1931	Store	C4-1-CA	No	0.6	0.14	North Hollywood - Valley Village	Community Commercial
2353009014	1937	Restaurants, cocktail lounge, tavern	C4-1-CA	No	0.6	0.14	North Hollywood - Valley Village	Community Commercial
2353009015	1940	Professional Building	C4-1-CA	No	0.6	0.14	North Hollywood - Valley Village	Community Commercial
2353009016	1923	Three units (any combination)	R4-1VL	YES	19	0.20	North Hollywood - Valley Village	High Medium Residential
2353010001	1928	Four units (any combination)	R4-1	YES	14	0.17	North Hollywood - Valley Village	High Medium Residential
2353010007	1939	Store	C4-1-CA	No	0.7	0.16	North Hollywood - Valley Village	Community Commercial
2353010008	0	VACANT LAND	C4-1-CA	No	0.7	0.16	North Hollywood - Valley Village	Community Commercial
2353010009	1937	Store	C4-1-CA	No	0.7	0.16	North Hollywood - Valley Village	Community Commercial
2353010014	1961	Bank, Savings and Loan	C4-1-CA	YES	114	1.05	North Hollywood - Valley Village	Community Commercial
2353010015	0	VACANT LAND	R4-1-CA	YES	19	0.18	North Hollywood - Valley Village	High Medium Residential
2353010016	0	VACANT LAND	C4-1-CA	No	1.2	0.26	North Hollywood - Valley Village	Community Commercial
2353010017	0	VACANT LAND	R4-1	YES	16	0.15	North Hollywood - Valley Village	High Medium Residential
2353011006	1939	Three units (any combination)	R4-1	YES	16	0.18	North Hollywood - Valley Village	High Medium Residential
2353011008	0	VACANT LAND	R4-1	YES	38	0.35	North Hollywood - Valley Village	High Medium Residential
2353011017	0	VACANT LAND	R4-1	YES	21	0.20	North Hollywood - Valley Village	High Medium Residential
2353011018	0	VACANT LAND	R4-1	YES	25	0.24	North Hollywood - Valley Village	High Medium Residential
2353011024	0	VACANT LAND	R4-1	YES	19	0.18	North Hollywood - Valley Village	High Medium Residential
2353011025	1930	Churches	R4-1	YES	95	0.89	North Hollywood - Valley Village	High Medium Residential
2353011026	1971	Bank, Savings and Loan	C4-1-CA	No	1.8	0.40	North Hollywood - Valley Village	Community Commercial
2353011028	0	Five or more apartments or units	R4-1	YES	17	0.16	North Hollywood - Valley Village	High Medium Residential
2353012007	0	VACANT LAND	R4-1	YES	17	0.16	North Hollywood - Valley Village	High Medium Residential
2353012008	0	VACANT LAND	R4-1	YES	18	0.17	North Hollywood - Valley Village	High Medium Residential
2353012009	0	VACANT LAND	R4-1	YES	17	0.16	North Hollywood - Valley Village	High Medium Residential
2353012010	0	VACANT LAND	R4-1	YES	24	0.23	North Hollywood - Valley Village	High Medium Residential
2353012012	1944	Four units (any combination)	R4-1	YES	14	0.17	North Hollywood - Valley Village	High Medium Residential
2353012013	1944	Four units (any combination)	R4-1	YES	14	0.17	North Hollywood - Valley Village	High Medium Residential
2353012016	0	VACANT LAND	R4-1	YES	16	0.15	North Hollywood - Valley Village	High Medium Residential

APN	Year Built	Current Use	Zone	30 du/ac (Y/N)	Net Units	Acres	CPA	General Plan Land Use Designation
2353012017	0	VACANT LAND	R4-1	YES	16	0.15	North Hollywood - Valley Village	High Medium Residential
2353012018	0	VACANT LAND	R4-1	YES	16	0.15	North Hollywood - Valley Village	High Medium Residential
2353012019	0	VACANT LAND	R4-1	YES	15	0.14	North Hollywood - Valley Village	High Medium Residential
2353013001	1926	Commercial	R4-1VL	YES	10	0.10	North Hollywood - Valley Village	High Medium Residential
2353013002	1918	Double, duplex, or two units	R4-1VL	YES	10	0.11	North Hollywood - Valley Village	High Medium Residential
2353013004	1916	Commercial	R4-1VL	YES	20	0.20	North Hollywood - Valley Village	High Medium Residential
2353013008	0	VACANT LAND	R4-1VL	YES	5	0.05	North Hollywood - Valley Village	High Medium Residential
2353013009	1941	Three units (any combination)	R4-1VL	YES	13	0.15	North Hollywood - Valley Village	High Medium Residential
2353013013	1952	Five or more apartments or units	R4-1VL	YES	22	0.26	North Hollywood - Valley Village	High Medium Residential
2353013019	0	VACANT LAND	R4-1VL	YES	28	0.26	North Hollywood - Valley Village	High Medium Residential
2353013020	1937	Three units (any combination)	R4-1VL	YES	25	0.26	North Hollywood - Valley Village	High Medium Residential
2353013022	1929	Four units (any combination)	R4-1VL	YES	24	0.26	North Hollywood - Valley Village	High Medium Residential
2353013036	1923	Double, duplex, or two units	R4-1VL	YES	16	0.17	North Hollywood - Valley Village	High Medium Residential
2353014008	1938	Commercial	R4-1VL	YES	13	0.13	North Hollywood - Valley Village	High Medium Residential
2353015014	1926	Commercial	R3-1VL	YES	7	0.16	North Hollywood - Valley Village	Medium Residential
2353015015	1926	Double, duplex, or two units	R3-1VL	YES	6	0.16	North Hollywood - Valley Village	Medium Residential
2353016003	1953	Commercial	R3-1	YES	7	0.16	North Hollywood - Valley Village	Medium Residential
2353016005	1929	Commercial	R3-1	YES	7	0.16	North Hollywood - Valley Village	Medium Residential
2353016006	1928	Commercial	R3-1	YES	8	0.18	North Hollywood - Valley Village	Medium Residential
2353016016	0	Double, duplex, or two units	R3-1VL	YES	8	0.16	North Hollywood - Valley Village	Medium Residential
2353016023	1939	Double, duplex, or two units	R3-1VL	YES	6	0.16	North Hollywood - Valley Village	Medium Residential
2353017001	1941	Auto Service Shops	C4-1-CA	No	1.1	0.28	North Hollywood - Valley Village	Community Commercial
2353017002	1940	Restaurants, cocktail lounge, tavern	C4-1-CA	No	0.7	0.17	North Hollywood - Valley Village	Community Commercial
2353017004	1936	Store	C4-1-CA	No	2	0.44	North Hollywood - Valley Village	Community Commercial
2353017005	1934	Commercial	R3-1	YES	10	0.21	North Hollywood - Valley Village	Medium Residential
2353017006	1935	Commercial	R3-1	YES	14	0.28	North Hollywood - Valley Village	Medium Residential
2353017007	1931	Commercial	R3-1	YES	14	0.28	North Hollywood - Valley Village	Medium Residential
2353017009	1950	Commercial	R3-1	YES	14	0.28	North Hollywood - Valley Village	Medium Residential
2353017012	1929	Commercial	R3-1	YES	8	0.17	North Hollywood - Valley Village	Medium Residential
2353018006	1948	Store and residential combination	C4-1-CA	No	0.9	0.21	North Hollywood - Valley Village	Community Commercial
2353018012	1938	Store	C4-1-CA	No	0.6	0.14	North Hollywood - Valley Village	Community Commercial
2353018015	0	Five or more apartments or units	R4-1VL	YES	16	0.19	North Hollywood - Valley Village	High Medium Residential
2353019009	1924	Auto Service Shops	C4-1-CA	No	0.5	0.12	North Hollywood - Valley Village	Community Commercial
2353020001	1936	Office Building	C4-1-CA	No	0.7	0.17	North Hollywood - Valley Village	Community Commercial
2353020003	1938	Store	C4-1-CA	No	0.8	0.17	North Hollywood - Valley Village	Community Commercial
2353020004	1976	Auto Service Shops	C4-1-CA	No	0.7	0.17	North Hollywood - Valley Village	Community Commercial



APN	Year Built	Current Use	Zone	30 du/ac (Y/N)	Net Units	Acres	CPA	General Plan Land Use Designation
2353020005	1966	Store	C4-1-CA	No	0.8	0.17	North Hollywood - Valley Village	Community Commercial
2353020006	1968	Restaurants, cocktail lounge, tavern	C4-1-CA	No	1.1	0.27	North Hollywood - Valley Village	Community Commercial
2353020019	1941	Commercial	R3-1	YES	8	0.18	North Hollywood - Valley Village	Medium Residential
2353020020	1935	Single Residence	R3-1	YES	8	0.18	North Hollywood - Valley Village	Medium Residential
2353020022	1927	Commercial	R3-1	YES	18	0.35	North Hollywood - Valley Village	Medium Residential
2353020025	1937	Commercial	R3-1	YES	13	0.27	North Hollywood - Valley Village	Medium Residential
2353020028	1926	Commercial	R3-1	YES	13	0.27	North Hollywood - Valley Village	Medium Residential
2353020031	0	VACANT LAND	R3-1	YES	23	0.43	North Hollywood - Valley Village	Medium Residential
2353021001	1924	Double, duplex, or two units	R3-1VL	YES	7	0.17	North Hollywood - Valley Village	Medium Residential
2353021028	1927	Double, duplex, or two units	R3-1VL	YES	5	0.12	North Hollywood - Valley Village	Medium Residential
2353021029	1935	Commercial	R3-1VL	YES	5	0.12	North Hollywood - Valley Village	Medium Residential
2353022005	1928	Commercial	R3-1VL	YES	5	0.12	North Hollywood - Valley Village	Medium Residential
2353022006	1947	Commercial	R3-1VL	YES	5	0.12	North Hollywood - Valley Village	Medium Residential
2353022010	1927	Commercial	R3-1VL	YES	5	0.12	North Hollywood - Valley Village	Medium Residential
2353022016	1928	Commercial	R3-1VL	YES	5	0.11	North Hollywood - Valley Village	Medium Residential
2353022017	1928	Commercial	R3-1VL	YES	5	0.11	North Hollywood - Valley Village	Medium Residential
2353022025	1939	Commercial	R3-1VL	YES	5	0.11	North Hollywood - Valley Village	Medium Residential
2353022026	1929	Commercial	R3-1VL	YES	5	0.11	North Hollywood - Valley Village	Medium Residential
2353022027	1925	Commercial	R3-1VL	YES	5	0.11	North Hollywood - Valley Village	Medium Residential
2353023004	1939	Schools (Private)	C4-1	No	0.7	0.15	North Hollywood - Valley Village	Community Commercial
2353023007	1947	Churches	R3-1VL	YES	26	0.48	North Hollywood - Valley Village	Medium Residential
2353023009	0	Lots - patron or employee	R3-1VL	YES	12	0.23	North Hollywood - Valley Village	Medium Residential
2353023018	1961	Professional Building	C4-1	No	2.3	0.52	North Hollywood - Valley Village	Community Commercial
2353023019	1949	Churches	R3-1VL	YES	182	3.36	North Hollywood - Valley Village	Medium Residential
2353023046	0	Five or more apartments or units	R3-1VL	YES	16	0.30	North Hollywood - Valley Village	Medium Residential
2353024013	1927	Commercial	R3-1VL	YES	5	0.11	North Hollywood - Valley Village	Medium Residential
2353024024	1937	Commercial	R3-1VL	YES	5	0.12	North Hollywood - Valley Village	Medium Residential
2353025001	1948	Auto Service Shops	C4-1-CA	No	2.3	0.50	North Hollywood - Valley Village	Community Commercial
2353025003	1942	Churches	R3-1	YES	21	0.42	North Hollywood - Valley Village	Medium Residential
2353025027	1928	Commercial	R3-1	YES	8	0.18	North Hollywood - Valley Village	Medium Residential
2353025033	1940	Churches	R3-1	YES	8	0.20	North Hollywood - Valley Village	Medium Residential
2353025035	1926	Churches	R3-1	YES	9	0.20	North Hollywood - Valley Village	Medium Residential
2353025048	1937	Store	C4-1-CA	No	4.9	1.07	North Hollywood - Valley Village	Community Commercial
2353027033	0	VACANT LAND	R3-1	YES	9	0.17	North Hollywood - Valley Village	Medium Residential
2353028072	1987	Office Building	C2-1VL	No	0.7	0.17	North Hollywood - Valley Village	Highway Oriented Commercial
2353035002	1927	Commercial	RD1.5-1VL	No	7	0.29	North Hollywood - Valley Village	Low Medium II Residential

APN	Year Built	Current Use	Zone	30 du/ac (Y/N)	Net Units	Acres	CPA	General Plan Land Use Designation
2356016012	1926	Commercial	[Q]R3-1	YES	12	0.35	North Hollywood - Valley Village	Medium Residential
2356019023	1938	Commercial	[Q]R3-1	YES	5	0.16	North Hollywood - Valley Village	Medium Residential
2356019026	1938	Single Residence	[Q]R3-1	YES	5	0.19	North Hollywood - Valley Village	Medium Residential
2412019003	1941	Store	C2-1VL	No	0.6	0.14	North Hollywood - Valley Village	Highway Oriented Commercial
2412019004	1965	Car Wash	C2-1VL	No	1.8	0.40	North Hollywood - Valley Village	Highway Oriented Commercial
2412019005	1956	Clubs, lodge halls, fraternal organizations	C2-1VL	No	0.6	0.14	North Hollywood - Valley Village	Highway Oriented Commercial
2412019010	1940	Store and residential combination	C2-1VL	No	0.6	0.14	North Hollywood - Valley Village	Highway Oriented Commercial
2412019011	0	VACANT LAND	C2-1VL	No	0.6	0.14	North Hollywood - Valley Village	Highway Oriented Commercial
2412019013	1975	Lots - patron or employee	C2-1VL	No	0.8	0.18	North Hollywood - Valley Village	Highway Oriented Commercial
2412019023	1967	Schools (Private)	R1-1	No	8	1.09	North Hollywood - Valley Village	Low Residential
2414001001	1978	Store	[Q]C2-1VL	No	4.9	0.46	North Hollywood - Valley Village	Neighborhood Office Commercial
2414001002	1965	Office Building	[Q]C2-1VL	No	2.8	0.46	North Hollywood - Valley Village	Neighborhood Office Commercial
2414001020	1948	Double, duplex, or two units	RD1.5-1	No	6	0.28	North Hollywood - Valley Village	Low Medium II Residential
2414003020	1961	Store	C2-1VL	No	1	0.22	North Hollywood - Valley Village	Highway Oriented Commercial
2414003021	1947	Commercial	RD1.5-1	No	7	0.29	North Hollywood - Valley Village	Low Medium II Residential
2414004001	1954	Churches	RD1.5-1	No	35	1.23	North Hollywood - Valley Village	Low Medium II Residential
2414004007	1958	Store	C2-1VL	No	0.6	0.15	North Hollywood - Valley Village	Highway Oriented Commercial
2414004008	1933	Store	C2-1VL	No	1.1	0.26	North Hollywood - Valley Village	Highway Oriented Commercial
2414004009	1950	Auto Service Shops	C2-1VL	No	1.2	0.26	North Hollywood - Valley Village	Highway Oriented Commercial
2414004013	1947	Commercial	RD1.5-1	No	5	0.22	North Hollywood - Valley Village	Low Medium II Residential
2414004015	1948	Commercial	RD1.5-1	No	5	0.22	North Hollywood - Valley Village	Low Medium II Residential
2414004020	1951	Commercial	RD1.5-1	No	7	0.30	North Hollywood - Valley Village	Low Medium II Residential
2414004036	1963	Auto Service Shops	C2-1VL	No	1.5	0.39	North Hollywood - Valley Village	Highway Oriented Commercial
2414004037	0	VACANT LAND	C2-1VL	No	1	0.23	North Hollywood - Valley Village	Highway Oriented Commercial
2414008004	1948	Commercial	R3-1	YES	6	0.14	North Hollywood - Valley Village	Medium Residential
2414009002	1943	Commercial	R3-1	YES	10	0.22	North Hollywood - Valley Village	Medium Residential
2414014037	1942	Commercial	RD1.5-1	No	5	0.22	North Hollywood - Valley Village	Low Medium II Residential
2414014039	1942	Commercial	RD1.5-1	No	5	0.21	North Hollywood - Valley Village	Low Medium II Residential
2414016001	1952	Schools (Private)	R1-1	No	27	3.12	North Hollywood - Valley Village	Low Residential
2414016002	1949	Churches	R1-1	No	5	0.66	North Hollywood - Valley Village	Low Residential
2414016020	1952	Single Residence	RD1.5-1	No	5	0.20	North Hollywood - Valley Village	Low Medium II Residential
2414018013	1964	Churches	RD1.5-1	No	9	0.34	North Hollywood - Valley Village	Low Medium II Residential
2414018014	0	Churches	RD1.5-1	No	52	1.82	North Hollywood - Valley Village	Low Medium II Residential
2414018016	1955	Office Building	C2-1VL	No	3.4	0.76	North Hollywood - Valley Village	Highway Oriented Commercial
2414019020	1939	Single Residence	RD1.5-1	No	5	0.22	North Hollywood - Valley Village	Low Medium II Residential
2414022003	1952	Auto Service Shops	C2-1	No	0.5	0.13	North Hollywood - Valley Village	Highway Oriented Commercial

APN	Year Built	Current Use	Zone	30 du/ac (Y/N)	Net Units	Acres	CPA	General Plan Land Use Designation
2414022022	1951	Double, duplex, or two units	R3-1	YES	8	0.19	North Hollywood - Valley Village	Medium Residential
2414022025	1974	Store	C2-1VL	No	1.6	0.35	North Hollywood - Valley Village	Highway Oriented Commercial
2414024033	0	VACANT LAND	RD1.5-1	No	7	0.24	North Hollywood - Valley Village	Low Medium II Residential
2414028001	0	VACANT LAND	RD2-1	No	14	0.66	North Hollywood - Valley Village	Low Medium II Residential
2414030029	1962	Churches	R1-1	YES	63	1.23	North Hollywood - Valley Village	Low Residential
2414031023	1942	Single Residence	R3-1	YES	8	0.17	North Hollywood - Valley Village	Medium Residential
2414031024	1942	Commercial	R3-1	YES	9	0.19	North Hollywood - Valley Village	Medium Residential
2414032023	1942	Commercial	R3-1	YES	8	0.17	North Hollywood - Valley Village	Medium Residential
2414032024	1942	Commercial	R3-1	YES	9	0.18	North Hollywood - Valley Village	Medium Residential
2414032025	1946	Double, duplex, or two units	R3-1	YES	8	0.18	North Hollywood - Valley Village	Medium Residential
2415001019	0	VACANT LAND	C2-1VL	No	0.5	0.12	North Hollywood - Valley Village	Highway Oriented Commercial
2415001020	1946	Store	C2-1VL	No	0.5	0.12	North Hollywood - Valley Village	Highway Oriented Commercial
2415005003	0	Lots - patron or employee	C2-1	No	0.5	0.13	North Hollywood - Valley Village	Community Commercial
2415005010	1955	Auditoriums, stadiums, amphitheatres	C4-1	No	0.8	0.17	North Hollywood - Valley Village	Community Commercial
2415005011	0	Professional Building	C4-1	No	1.1	0.24	North Hollywood - Valley Village	Community Commercial
2415005030	1966	Store	C2-1	No	0.7	0.16	North Hollywood - Valley Village	Community Commercial
2415005031	1959	Store	C2-1	No	0.9	0.20	North Hollywood - Valley Village	Community Commercial
2415006001	1947	Restaurants, cocktail lounge, tavern	C2-1	No	0.5	0.12	North Hollywood - Valley Village	Community Commercial
2415006002	1964	Store	C2-1	No	0.5	0.11	North Hollywood - Valley Village	Community Commercial
2415006004	1945	Auto Service Shops	C2-1	No	0.5	0.11	North Hollywood - Valley Village	Community Commercial
2415007023	1960	Store	C2-1	No	1.1	0.25	North Hollywood - Valley Village	Community Commercial
2415008021	1978	Light manufacturing	C2-1	No	2.5	0.55	North Hollywood - Valley Village	Community Commercial
2415010010	1934	Churches	R1-1VL	No	6	0.69	North Hollywood - Valley Village	Low Residential
2415014012	1954	Commercial	R3-1	YES	5	0.12	North Hollywood - Valley Village	Medium Residential
2415014016	1947	Commercial	R3-1	YES	7	0.16	North Hollywood - Valley Village	Medium Residential
2415014019	1947	Commercial	R3-1	YES	5	0.12	North Hollywood - Valley Village	Medium Residential
2415014024	1947	Commercial	R3-1	YES	8	0.17	North Hollywood - Valley Village	Medium Residential
2415014025	1952	Double, duplex, or two units	R3-1	YES	6	0.16	North Hollywood - Valley Village	Medium Residential
2415014028	1947	Commercial	R3-1	YES	6	0.13	North Hollywood - Valley Village	Medium Residential
2415014029	1947	Commercial	R3-1	YES	6	0.13	North Hollywood - Valley Village	Medium Residential
2415014030	1948	Commercial	R3-1	YES	7	0.15	North Hollywood - Valley Village	Medium Residential
2415014032	1956	Commercial	R3-1	YES	5	0.11	North Hollywood - Valley Village	Medium Residential
2415014033	1956	Commercial	R3-1	YES	5	0.11	North Hollywood - Valley Village	Medium Residential
2415015041	1933	Clubs, lodge halls, fraternal organizations	R3-1	YES	42	0.80	North Hollywood - Valley Village	Medium Residential
2415018011	1956	Churches	C2-1	No	1	0.22	North Hollywood - Valley Village	Community Commercial
2415019016	1958	Store	C2-1	No	0.6	0.14	North Hollywood - Valley Village	Community Commercial

APN	Year Built	Current Use	Zone	30 du/ac (Y/N)	Net Units	Acres	CPA	General Plan Land Use Designation
2415019020	1960	Bank, Savings and Loan	C2-1	No	0.5	0.12	North Hollywood - Valley Village	Community Commercial
2415019024	1982	Office Building	C2-1	No	0.5	0.12	North Hollywood - Valley Village	Community Commercial
2415022001	1950	Store and office combination	C2-1	No	0.7	0.16	North Hollywood - Valley Village	Community Commercial
2415022006	1946	Store	C2-1	No	0.5	0.12	North Hollywood - Valley Village	Community Commercial
2415022026	1948	Store	C2-1	No	0.5	0.12	North Hollywood - Valley Village	Community Commercial
2415023001	1960	Store	C2-1	No	0.6	0.14	North Hollywood - Valley Village	Community Commercial
2415023010	1947	Auto Service Shops	CR-1VL	No	0.5	0.12	North Hollywood - Valley Village	Neighborhood Office Commercial
2415023021	1958	Store	CR-1VL	No	0.5	0.12	North Hollywood - Valley Village	Neighborhood Office Commercial
2415024001	1966	Store	CR-1VL	No	0.9	0.20	North Hollywood - Valley Village	Neighborhood Office Commercial
2415024006	0	VACANT LAND	CR-1VL	No	0.5	0.13	North Hollywood - Valley Village	Neighborhood Office Commercial
2415024013	1959	Light manufacturing	CR-1VL	No	0.5	0.12	North Hollywood - Valley Village	Neighborhood Office Commercial
2415024032	1961	Auto Service Shops	CR-1VL	No	0.5	0.12	North Hollywood - Valley Village	Neighborhood Office Commercial
2415025001	1953	Light manufacturing	C2-1VL	No	1.8	0.41	North Hollywood - Valley Village	Highway Oriented Commercial
2415025004	1955	Office Building	C2-1VL	No	0.5	0.12	North Hollywood - Valley Village	Highway Oriented Commercial
2415025011	1985	Lots - patron or employee	C2-1VL	No	0.5	0.12	North Hollywood - Valley Village	Highway Oriented Commercial
2415025012	1966	Store	C2-1VL	No	1.5	0.36	North Hollywood - Valley Village	Highway Oriented Commercial
2415025013	1961	Light manufacturing	C2-1VL	No	0.5	0.12	North Hollywood - Valley Village	Highway Oriented Commercial
2415025015	1963	Light manufacturing	C2-1VL	No	0.5	0.11	North Hollywood - Valley Village	Highway Oriented Commercial
2415025016	1965	Light manufacturing	C2-1VL	No	0.5	0.11	North Hollywood - Valley Village	Highway Oriented Commercial
2415025017	1972	Light manufacturing	C2-1VL	No	0.5	0.11	North Hollywood - Valley Village	Highway Oriented Commercial
2415025038	1954	Store	C2-1VL	No	0.7	0.15	North Hollywood - Valley Village	Highway Oriented Commercial
2415026001	1961	Store and office combination	C2-1VL	No	0.5	0.12	North Hollywood - Valley Village	Highway Oriented Commercial
2415026004	1956	Warehousing, distribution under 10,000 sq. ft.	C2-1VL	No	0.5	0.12	North Hollywood - Valley Village	Highway Oriented Commercial
2415026005	1960	Office Building	C2-1VL	No	1.2	0.26	North Hollywood - Valley Village	Highway Oriented Commercial
2415027008	1950	Store and residential combination	C2-1VL	No	0.5	0.12	North Hollywood - Valley Village	Highway Oriented Commercial
2415027010	1952	Restaurants, cocktail lounge, tavern	C2-1VL	No	0.7	0.18	North Hollywood - Valley Village	Highway Oriented Commercial
2415027020	1938	Commercial	RD1.5-1	No	6	0.24	North Hollywood - Valley Village	Low Medium II Residential
2415027021	1962	Restaurants, cocktail lounge, tavern	C2-1VL	No	1	0.23	North Hollywood - Valley Village	Highway Oriented Commercial
2415027022	1948	Store	C2-1VL	No	0.8	0.18	North Hollywood - Valley Village	Highway Oriented Commercial
2416003001	1960	Light manufacturing	CM-1VL	No	3.2	0.69	North Hollywood - Valley Village	Commercial Manufacturing
2416003002	1974	Office Building	CM-1VL	No	0.8	0.17	North Hollywood - Valley Village	Commercial Manufacturing
2416003003	1974	Light manufacturing	CM-1VL	No	0.8	0.17	North Hollywood - Valley Village	Commercial Manufacturing
2416003015	1962	Light manufacturing	CM-1VL	No	0.6	0.17	North Hollywood - Valley Village	Commercial Manufacturing
2416003016	1956	Light manufacturing	CM-1VL	No	0.7	0.17	North Hollywood - Valley Village	Commercial Manufacturing
2416003017	1981	Warehousing, distribution under 10,000 sq. ft.	CM-1VL	No	0.7	0.17	North Hollywood - Valley Village	Commercial Manufacturing
2416003018	1965	Light manufacturing	CM-1VL	No	0.7	0.17	North Hollywood - Valley Village	Commercial Manufacturing

APN	Year Built	Current Use	Zone	30 du/ac (Y/N)	Net Units	Acres	CPA	General Plan Land Use Designation
2416003022	1955	Lots - patron or employee	CM-1VL	No	0.7	0.17	North Hollywood - Valley Village	Commercial Manufacturing
2416003023	1963	Light manufacturing	CM-1VL	No	0.6	0.17	North Hollywood - Valley Village	Commercial Manufacturing
2416003024	1971	Warehousing, distribution under 10,000 sq. ft.	CM-1VL	No	0.6	0.17	North Hollywood - Valley Village	Commercial Manufacturing
2416003025	1971	Office Building	CM-1VL	No	0.6	0.17	North Hollywood - Valley Village	Commercial Manufacturing
2416004003	1980	Lots - patron or employee	C4-1-CA	No	0.6	0.15	North Hollywood - Valley Village	Community Commercial
2416004006	1969	Light manufacturing	CM-1VL	No	0.8	0.17	North Hollywood - Valley Village	Commercial Manufacturing
2416004007	1946	Professional Building	CM-1VL	No	0.8	0.17	North Hollywood - Valley Village	Commercial Manufacturing
2416004008	1983	Auto Service Shops	CM-1VL	No	0.7	0.17	North Hollywood - Valley Village	Commercial Manufacturing
2416004009	1970	Light manufacturing	CM-1VL	No	0.7	0.17	North Hollywood - Valley Village	Commercial Manufacturing
2416004010	1948	Light manufacturing	CM-1VL	No	0.8	0.17	North Hollywood - Valley Village	Commercial Manufacturing
2416004011	1937	Light manufacturing	CM-1VL	No	0.8	0.17	North Hollywood - Valley Village	Commercial Manufacturing
2416004012	1948	Miscellaneous industrial	CM-1VL	No	0.8	0.17	North Hollywood - Valley Village	Commercial Manufacturing
2416004013	1969	Service shops	CM-1VL	No	0.7	0.17	North Hollywood - Valley Village	Commercial Manufacturing
2416004014	1965	Warehousing, distribution under 10,000 sq. ft.	CM-1VL	No	0.7	0.17	North Hollywood - Valley Village	Commercial Manufacturing
2416004015	1987	Warehousing, distribution under 10,000 sq. ft.	CM-1VL	No	0.7	0.17	North Hollywood - Valley Village	Commercial Manufacturing
2416004016	1956	Office Building	CM-1VL	No	0.7	0.17	North Hollywood - Valley Village	Commercial Manufacturing
2416004023	1979	Light manufacturing	CM-1VL	No	2.2	0.49	North Hollywood - Valley Village	Commercial Manufacturing
2416004024	1979	Light manufacturing	CM-1VL	No	1.5	0.33	North Hollywood - Valley Village	Commercial Manufacturing
2416005002	1924	Commercial	R3-1VL	YES	6	0.13	North Hollywood - Valley Village	Medium Residential
2416005003	1952	Lots - patron or employee	R3-1VL	YES	7	0.13	North Hollywood - Valley Village	Medium Residential
2416005004	1948	Commercial	R3-1VL	YES	6	0.14	North Hollywood - Valley Village	Medium Residential
2416005007	1949	Store	C4-1-CA	No	1.3	0.29	North Hollywood - Valley Village	Community Commercial
2416005008	1947	Store	C4-1-CA	No	0.8	0.18	North Hollywood - Valley Village	Community Commercial
2416005019	1948	Commercial	R3-1VL	YES	7	0.15	North Hollywood - Valley Village	Medium Residential
2416005020	1964	Store	C4-1-CA	No	1.1	0.28	North Hollywood - Valley Village	Community Commercial
2416005021	1922	Commercial	R3-1VL	YES	5	0.12	North Hollywood - Valley Village	Medium Residential
2416006009	1941	Commercial	R3-1VL	YES	6	0.14	North Hollywood - Valley Village	Medium Residential
2416006012	1937	Commercial	R3-1VL	YES	6	0.14	North Hollywood - Valley Village	Medium Residential
2416007002	1945	Commercial	R3-1VL	YES	6	0.13	North Hollywood - Valley Village	Medium Residential
2416007003	1947	Single Residence	R3-1VL	YES	6	0.13	North Hollywood - Valley Village	Medium Residential
2416007006	1947	Commercial	R3-1VL	YES	6	0.13	North Hollywood - Valley Village	Medium Residential
2416007009	1938	Commercial	R3-1VL	YES	6	0.14	North Hollywood - Valley Village	Medium Residential
2416007022	1938	Commercial	R3-1VL	YES	5	0.12	North Hollywood - Valley Village	Medium Residential
2416007023	1938	Commercial	R3-1VL	YES	5	0.12	North Hollywood - Valley Village	Medium Residential
2416007024	0	Double, duplex, or two units	R3-1VL	YES	6	0.12	North Hollywood - Valley Village	Medium Residential
2416007025	0	VACANT LAND	R3-1VL	YES	7	0.14	North Hollywood - Valley Village	Medium Residential

APN	Year Built	Current Use	Zone	30 du/ac (Y/N)	Net Units	Acres	CPA	General Plan Land Use Designation
2416008006	1938	Commercial	R3-1VL	YES	5	0.12	North Hollywood - Valley Village	Medium Residential
2416009004	1950	Store	C4-1-CA	No	0.5	0.13	North Hollywood - Valley Village	Community Commercial
2416009025	1923	Store and office combination	C4-1-CA	No	0.5	0.13	North Hollywood - Valley Village	Community Commercial
2416009027	0	VACANT LAND	C4-1-CA	No	0.5	0.13	North Hollywood - Valley Village	Community Commercial
2416009028	1950	Professional Building	C4-1-CA	No	0.6	0.15	North Hollywood - Valley Village	Community Commercial
2416009029	1978	Office Building	C4-1-CA	No	0.5	0.12	North Hollywood - Valley Village	Community Commercial
2416010002	1957	Store	C4-1-CA	No	1	0.23	North Hollywood - Valley Village	Community Commercial
2416016011	1947	Light manufacturing	CM-1VL	No	1.4	0.31	North Hollywood - Valley Village	Commercial Manufacturing
2416016025	1946	Light manufacturing	CM-1VL	No	0.5	0.11	North Hollywood - Valley Village	Commercial Manufacturing
2416016026	1953	Light manufacturing	CM-1VL	No	0.7	0.16	North Hollywood - Valley Village	Commercial Manufacturing
2416017001	1967	Light manufacturing	C2-1	No	0.5	0.13	North Hollywood - Valley Village	Community Commercial
2416017002	1980	Office Building	C2-1	No	0.5	0.11	North Hollywood - Valley Village	Community Commercial
2416017007	1954	Warehousing, distribution under 10,000 sq. ft.	C2-1	No	0.5	0.13	North Hollywood - Valley Village	Community Commercial
2416018002	1965	Medical/dental Building	C2-1	No	0.5	0.13	North Hollywood - Valley Village	Community Commercial
2416018027	0	Nursery or Greenhouse	C2-1	No	2.6	0.57	North Hollywood - Valley Village	Community Commercial
2416018032	1934	Service shops	C2-1	No	1	0.23	North Hollywood - Valley Village	Community Commercial
2416019001	1955	Food processing plant	C2-1	No	0.6	0.13	North Hollywood - Valley Village	Community Commercial
2416019002	1945	Lumber yard	C2-1	No	0.5	0.11	North Hollywood - Valley Village	Community Commercial
2416019006	1958	Store	C2-1	No	0.8	0.18	North Hollywood - Valley Village	Community Commercial
2416020003	1957	Store	C2-1	No	0.5	0.12	North Hollywood - Valley Village	Community Commercial
2416020024	1938	Commercial	CR-1VL	No	0.5	0.13	North Hollywood - Valley Village	Neighborhood Office Commercial
2416020026	1948	Store and residential combination	CR-1VL	No	0.6	0.13	North Hollywood - Valley Village	Neighborhood Office Commercial
2416020030	1957	Store	CR-1VL	No	0.5	0.11	North Hollywood - Valley Village	Neighborhood Office Commercial
2416020031	1947	Light manufacturing	CR-1VL	No	2.7	0.59	North Hollywood - Valley Village	Neighborhood Office Commercial
2416020033	1976	Restaurants, cocktail lounge, tavern	C2-1	No	1.4	0.33	North Hollywood - Valley Village	Community Commercial
2416020034	1984	Office Building	CR-1VL	No	0.5	0.13	North Hollywood - Valley Village	Neighborhood Office Commercial
2416021013	1950	Light manufacturing	CM-1VL	No	0.6	0.14	North Hollywood - Valley Village	Commercial Manufacturing
2416021014	1941	Light manufacturing	CM-1VL	No	0.7	0.16	North Hollywood - Valley Village	Commercial Manufacturing
2416021015	1962	Light manufacturing	CM-1VL	No	0.5	0.11	North Hollywood - Valley Village	Commercial Manufacturing
2416021024	1939	Commercial	CR-1VL	No	0.5	0.13	North Hollywood - Valley Village	Neighborhood Office Commercial
2416021025	1938	Commercial	CR-1VL	No	0.5	0.13	North Hollywood - Valley Village	Neighborhood Office Commercial
2416021026	1973	Office Building	CR-1VL	No	0.5	0.13	North Hollywood - Valley Village	Neighborhood Office Commercial
2416021029	1979	Light manufacturing	CM-1VL	No	0.7	0.17	North Hollywood - Valley Village	Commercial Manufacturing
2416021030	1979	Light manufacturing	CM-1VL	No	0.6	0.16	North Hollywood - Valley Village	Commercial Manufacturing
2416021031	1979	Light manufacturing	CM-1VL	No	0.9	0.23	North Hollywood - Valley Village	Commercial Manufacturing
2416021032	1987	Office Building	CR-1VL	No	0.5	0.13	North Hollywood - Valley Village	Neighborhood Office Commercial

APN	Year Built	Current Use	Zone	30 du/ac (Y/N)	Net Units	Acres	CPA	General Plan Land Use Designation
2416023005	1938	Commercial	R3-1VL	YES	9	0.19	North Hollywood - Valley Village	Medium Residential
2416023011	1942	Commercial	R3-1VL	YES	9	0.19	North Hollywood - Valley Village	Medium Residential
2416024012	1952	Professional Building	C4-1-CA	No	0.7	0.16	North Hollywood - Valley Village	Community Commercial
2416024013	1955	Store	C4-1-CA	No	1.2	0.26	North Hollywood - Valley Village	Community Commercial
2416024014	1965	Double, duplex, or two units	R3-1VL	YES	6	0.15	North Hollywood - Valley Village	Medium Residential
2416024015	1923	Commercial	R3-1VL	YES	7	0.15	North Hollywood - Valley Village	Medium Residential
2416024020	1937	Double, duplex, or two units	R3-1VL	YES	6	0.15	North Hollywood - Valley Village	Medium Residential
2416024900	0	Government Owned Property (OPEN)	R3-1VL	No	0.8	0.19	North Hollywood - Valley Village	Medium Residential
2416025003	0	VACANT LAND	R3-1VL	YES	8	0.15	North Hollywood - Valley Village	Medium Residential
2416025012	1948	Studios	C4-1-CA	No	0.7	0.15	North Hollywood - Valley Village	Community Commercial
2416025016	1974	Office Building	C4-1-CA	No	0.6	0.15	North Hollywood - Valley Village	Community Commercial
2416025029	1948	Clubs, lodge halls, fraternal organizations	C4-1-CA	No	0.7	0.15	North Hollywood - Valley Village	Community Commercial
2416025030	1989	Office Building	C4-1-CA	No	0.7	0.16	North Hollywood - Valley Village	Community Commercial
2416026003	1939	Commercial	R3-1VL	YES	7	0.15	North Hollywood - Valley Village	Medium Residential
2416026014	1947	Commercial	R3-1VL	YES	7	0.16	North Hollywood - Valley Village	Medium Residential
2416026021	1948	Commercial	R3-1VL	YES	7	0.16	North Hollywood - Valley Village	Medium Residential
2416027005	1940	Commercial	R3-1VL	YES	7	0.15	North Hollywood - Valley Village	Medium Residential
2416027006	1939	Commercial	R3-1VL	YES	7	0.15	North Hollywood - Valley Village	Medium Residential
2416027007	1938	Commercial	R3-1VL	YES	7	0.15	North Hollywood - Valley Village	Medium Residential
2416027010	1937	Commercial	R3-1VL	YES	7	0.15	North Hollywood - Valley Village	Medium Residential
2416028011	1958	Auto Service Shops	C4-1-CA	No	1.1	0.26	North Hollywood - Valley Village	Community Commercial
2416028012	1969	Store	C4-1-CA	No	0.6	0.15	North Hollywood - Valley Village	Community Commercial
2416028013	1972	Light manufacturing	C4-1-CA	No	1.6	0.36	North Hollywood - Valley Village	Community Commercial
2416028015	1926	Commercial	R3-1VL	YES	6	0.14	North Hollywood - Valley Village	Medium Residential
2416028016	1926	Commercial	R3-1VL	YES	6	0.14	North Hollywood - Valley Village	Medium Residential
2416028017	0	VACANT LAND	R3-1VL	YES	7	0.14	North Hollywood - Valley Village	Medium Residential
2416028019	1940	Single Residence	R3-1VL	YES	6	0.14	North Hollywood - Valley Village	Medium Residential
2416028026	1947	Commercial	R3-1VL	YES	5	0.13	North Hollywood - Valley Village	Medium Residential
2416028027	1947	Single Residence	R3-1VL	YES	5	0.13	North Hollywood - Valley Village	Medium Residential
2416028030	1947	Commercial	R3-1VL	YES	5	0.13	North Hollywood - Valley Village	Medium Residential
2416028035	1970	Service Station	C4-1-CA	No	0.5	0.12	North Hollywood - Valley Village	Community Commercial
2416028036	1970	Service Station	C4-1-CA	No	0.8	0.19	North Hollywood - Valley Village	Community Commercial
2417001043	1975	Store	C2-1VL	No	1.2	0.26	North Hollywood - Valley Village	Highway Oriented Commercial
2417004006	1960	Lots - patron or employee	R3-1	YES	7	0.14	North Hollywood - Valley Village	Medium Residential
2417004009	1946	Commercial	R3-1	YES	6	0.14	North Hollywood - Valley Village	Medium Residential
2417004026	1976	Homes for the aged and others	C2-1VL	No	2.3	0.51	North Hollywood - Valley Village	Highway Oriented Commercial

APN	Year Built	Current Use	Zone	30 du/ac (Y/N)	Net Units	Acres	CPA	General Plan Land Use Designation
2417009006	1955	Office Building	C2-1VL	No	0.5	0.11	North Hollywood - Valley Village	Highway Oriented Commercial
2417009007	1956	Store	C2-1VL	No	0.5	0.12	North Hollywood - Valley Village	Highway Oriented Commercial
2417010001	1951	Store and residential combination	C2-1VL	No	0.5	0.12	North Hollywood - Valley Village	Highway Oriented Commercial
2417010023	1950	Auto Service Shops	C2-1VL	No	0.7	0.17	North Hollywood - Valley Village	Highway Oriented Commercial
2419001018	1945	Store and office combination	C4-1-CA	No	0.5	0.11	North Hollywood - Valley Village	Community Commercial
2419002002	1946	Office Building	C4-1-CA	No	0.5	0.11	North Hollywood - Valley Village	Community Commercial
2419002008	1938	Single Residence	[Q]R3-1	YES	5	0.17	North Hollywood - Valley Village	Medium Residential
2419002009	1941	Single Residence	[Q]R3-1	YES	5	0.15	North Hollywood - Valley Village	Medium Residential
2419002010	1925	Single Residence	[Q]R3-1	YES	5	0.15	North Hollywood - Valley Village	Medium Residential
2419002012	1939	Single Residence	[Q]R3-1	YES	5	0.15	North Hollywood - Valley Village	Medium Residential
2419002016	1964	Studios	C4-1-CA	No	0.9	0.20	North Hollywood - Valley Village	Community Commercial
2419002024	1929	Single Residence	[Q]R3-1	YES	5	0.16	North Hollywood - Valley Village	Medium Residential
2419002025	1926	Single Residence	[Q]R3-1	YES	5	0.16	North Hollywood - Valley Village	Medium Residential
2419003003	1917	Store and residential combination	C4-1-CA	No	0.5	0.11	North Hollywood - Valley Village	Community Commercial
2419004001	1920	Store and residential combination	C4-1-CA	No	0.5	0.12	North Hollywood - Valley Village	Community Commercial
2419008012	1964	5 or more units (4 stories or less)	C4-2D-CA	YES	17.4	0.33	North Hollywood - Valley Village	Community Commercial
2419008017	1949	Store and Residential Combination	C4-2D-CA	YES	33	0.33	North Hollywood - Valley Village	Community Commercial
2419008038	1973	Stores	C4-2D-CA	YES	13.2	0.20	North Hollywood - Valley Village	Community Commercial
2419008041	1977	5 or more units (4 stories or less)	C4-2D-CA	YES	9	0.36	North Hollywood - Valley Village	Community Commercial
2419008056	1951	Restaurant Lounge Tavern	C4-2D-CA	YES	39.6	0.43	North Hollywood - Valley Village	Community Commercial
2419009001	1923	Commercial	C4-1-CA	No	0.5	0.14	North Hollywood - Valley Village	Medium Residential
2419009002	1948	Hotels - under 50 rooms	C4-1-CA	No	2.1	0.46	North Hollywood - Valley Village	Community Commercial
2419009003	1949	Professional Building	C4-1-CA	No	0.9	0.23	North Hollywood - Valley Village	Medium Residential
2419011017	1938	Commercial	RD1.5-1VL	No	6	0.26	North Hollywood - Valley Village	Low Medium II Residential
2419012004	1983	Auto Service Centers (no gasoline)	C4-1-CA	No	0.5	0.12	North Hollywood - Valley Village	Community Commercial
2419012005	1949	Store	C4-1-CA	No	1	0.23	North Hollywood - Valley Village	Medium Residential
2419012023	1938	Commercial	RD1.5-1VL	No	7	0.29	North Hollywood - Valley Village	Low Medium II Residential
2419012031	1986	Auto Service Shops	C4-1-CA	No	0.8	0.17	North Hollywood - Valley Village	Community Commercial
2419013003	1956	Store	C4-1-CA	No	0.6	0.14	North Hollywood - Valley Village	Community Commercial
2419013005	1948	Store	C4-1-CA	No	0.5	0.11	North Hollywood - Valley Village	Community Commercial
2419016014	1984	Studios	C4-1-CA	No	0.5	0.12	North Hollywood - Valley Village	Community Commercial
2419016031	1985	Store	C4-1-CA	No	1.2	0.27	North Hollywood - Valley Village	Community Commercial
2419017001	1956	Auto Service Shops	C2-1VL	No	1.3	0.30	North Hollywood - Valley Village	Highway Oriented Commercial
2419017026	1966	Store	C2-1VL	No	1.6	0.34	North Hollywood - Valley Village	Highway Oriented Commercial
2420022016	0	VACANT LAND	R3-1	YES	11	0.20	North Hollywood - Valley Village	Medium Residential
2420030013	1936	Single Residence	RE9-1	No	8	1.91	North Hollywood - Valley Village	Low Residential



APN	Year Built	Current Use	Zone	30 du/ac (Y/N)	Net Units	Acres	CPA	General Plan Land Use Designation
2420033002	1939	Commercial	R3-1	YES	6	0.14	North Hollywood - Valley Village	Medium Residential
2421006014	1940	Commercial	R2-1	No	5	0.38	North Hollywood - Valley Village	Low Medium I Residential
2421006015	1939	Single Residence	R2-1	No	12	0.75	North Hollywood - Valley Village	Low Medium I Residential
2421011002	0	VACANT LAND	C4-1-CA	No	1.3	0.29	North Hollywood - Valley Village	Community Commercial
2421011003	0	VACANT LAND	C4-1-CA	No	0.8	0.19	North Hollywood - Valley Village	Community Commercial
2421011010	1929	Single Residence	[Q]R3-1	YES	6	0.19	North Hollywood - Valley Village	Medium Residential
2421011019	1929	Single Residence	[Q]R3-1	YES	5	0.18	North Hollywood - Valley Village	Medium Residential
2421014002	1938	Store and residential combination	C4-1-CA	No	1.2	0.26	North Hollywood - Valley Village	Community Commercial
2421014003	1946	Store	C4-1-CA	No	0.6	0.13	North Hollywood - Valley Village	Community Commercial
2421014004	1929	Office Building	C4-1-CA	No	0.6	0.13	North Hollywood - Valley Village	Community Commercial
2421014023	1953	Store	C4-1-CA	No	0.9	0.21	North Hollywood - Valley Village	Community Commercial
2421014024	0	Light manufacturing	C4-1-CA	No	1.2	0.26	North Hollywood - Valley Village	Community Commercial
2421014026	1930	Single Residence	[Q]R3-1	YES	5	0.16	North Hollywood - Valley Village	Medium Residential
2421014027	1923	Single Residence	[Q]R3-1	YES	6	0.19	North Hollywood - Valley Village	Medium Residential
2421014029	1946	2 units (4 stories or less)	[Q]R3-1	YES	5	0.19	North Hollywood - Valley Village	Medium Residential
2421015001	1967	Shopping Center (Neighborhood, Community)	C2-1VL	No	2.7	0.59	North Hollywood - Valley Village	Community Commercial
2421015004	1921	Commercial	R3-1	YES	8	0.17	North Hollywood - Valley Village	Medium Residential
2421015023	1923	Double, duplex, or two units	R3-1	YES	7	0.18	North Hollywood - Valley Village	Medium Residential
2421015025	1967	Store	C2-1VL	No	3.1	0.69	North Hollywood - Valley Village	Community Commercial
2421016003	1939	Commercial	R3-1	YES	5	0.12	North Hollywood - Valley Village	Medium Residential
2421016014	1925	Commercial	R3-1	YES	8	0.18	North Hollywood - Valley Village	Medium Residential
2421016023	1937	Commercial	R3-1	YES	8	0.17	North Hollywood - Valley Village	Medium Residential
2421016026	1940	Double, duplex, or two units	R3-1	YES	7	0.17	North Hollywood - Valley Village	Medium Residential
2421016027	1932	Double, duplex, or two units	R3-1	YES	7	0.17	North Hollywood - Valley Village	Medium Residential
2421017002	1938	Single Residence	R3-1	YES	5	0.12	North Hollywood - Valley Village	Medium Residential
2421019005	1947	Commercial	RD2-1	No	6	0.36	North Hollywood - Valley Village	Low Medium II Residential
2421022002	1939	Double, duplex, or two units	R3-1	YES	11	0.24	North Hollywood - Valley Village	Medium Residential
2421022007	1938	Commercial	R3-1	YES	7	0.16	North Hollywood - Valley Village	Medium Residential
2421022013	1926	Single Residence	R3-1	YES	7	0.16	North Hollywood - Valley Village	Medium Residential
2421022025	1907	Commercial	R3-1	YES	9	0.20	North Hollywood - Valley Village	Medium Residential
2421023001	0	VACANT LAND	R3-1	YES	12	0.22	North Hollywood - Valley Village	Medium Residential
2421023009	1927	Auto Service Shops	C2-1VL	No	0.9	0.20	North Hollywood - Valley Village	Community Commercial
2421023010	1948	Auto Service Shops	C2-1VL	No	0.5	0.13	North Hollywood - Valley Village	Community Commercial
2421023015	1932	Store	C2-1VL	No	0.5	0.12	North Hollywood - Valley Village	Community Commercial
2421023022	1971	Auto Service Shops	C2-1VL	No	1.1	0.27	North Hollywood - Valley Village	Community Commercial
2421024018	1937	Commercial	R3-1	No	6	0.26	North Hollywood - Valley Village	Medium Residential

APN	Year Built	Current Use	Zone	30 du/ac (Y/N)	Net Units	Acres	CPA	General Plan Land Use Designation
2421024019	1928	Commercial	R3-1	YES	5	0.12	North Hollywood - Valley Village	Medium Residential
2421025005	1950	Office Building	C2-1VL	No	1	0.22	North Hollywood - Valley Village	Medium Residential
2421025007	1938	Medical/dental Building	C2-1VL	No	0.5	0.11	North Hollywood - Valley Village	Community Commercial
2421025018	1946	Store and office combination	C2-1VL	No	1.1	0.25	North Hollywood - Valley Village	Medium Residential
2421025019	1939	Four units (any combination)	R3-1	YES	15	0.35	North Hollywood - Valley Village	Medium Residential
2421025021	1982	Office building	C2-1VL	No	3.6	0.78	North Hollywood - Valley Village	Community Commercial
2421026002	1936	Store	C2-1	No	0.9	0.20	North Hollywood - Valley Village	Community Commercial
2421026003	1946	Store and office combination	C2-1	No	0.6	0.13	North Hollywood - Valley Village	Community Commercial
2421026005	1941	Professional Building	C2-1	No	0.8	0.18	North Hollywood - Valley Village	Community Commercial
2421026006	1939	Light manufacturing	C2-1	No	0.5	0.11	North Hollywood - Valley Village	Community Commercial
2421026007	1947	Office Building	C2-1	No	0.5	0.12	North Hollywood - Valley Village	Community Commercial
2421026008	1945	Store	C2-1	No	1	0.23	North Hollywood - Valley Village	Community Commercial
2421026009	1950	Auto Service Shops	C2-1	No	0.6	0.13	North Hollywood - Valley Village	Community Commercial
2421026010	0	VACANT LAND	C2-1	No	0.6	0.13	North Hollywood - Valley Village	Community Commercial
2421026011	1946	Auto Service Shops	C2-1	No	0.5	0.15	North Hollywood - Valley Village	Community Commercial
2421026012	1963	Auto Service Shops	C2-1	No	0.6	0.15	North Hollywood - Valley Village	Community Commercial
2421027004	1958	Lots - patron or employee	C2-1	No	0.7	0.16	North Hollywood - Valley Village	Community Commercial
2421027010	0	Auto Service Shops	C2-1	No	2.1	0.45	North Hollywood - Valley Village	Community Commercial
2421028001	0	Restaurants, cocktail lounge, tavern	C2-2	YES	15.6	0.15	North Hollywood - Valley Village	Community Commercial
2421028013	1973	Office building	C2-2	YES	196.8	1.77	North Hollywood - Valley Village	Community Commercial
2421030016	1941	Commercial	RD1.5-1	No	5	0.22	North Hollywood - Valley Village	Low Medium II Residential
5201010007	1912	Commercial	R3-1	YES	6	0.13	Northeast Los Angeles	Medium Residential
5201010008	1912	Commercial	R3-1	YES	6	0.13	Northeast Los Angeles	Medium Residential
5201010009	1911	Commercial	R3-1	YES	6	0.13	Northeast Los Angeles	Medium Residential
5201010010	1913	Commercial	R3-1	YES	6	0.13	Northeast Los Angeles	Medium Residential
5201010021	1949	Commercial	R3-1	YES	6	0.13	Northeast Los Angeles	Medium Residential
5201010022	1924	Commercial	R3-1	YES	6	0.13	Northeast Los Angeles	Medium Residential
5201010027	1907	Commercial	R3-1	YES	6	0.13	Northeast Los Angeles	Medium Residential
5201010031	1908	Commercial	R3-1	YES	6	0.13	Northeast Los Angeles	Medium Residential
5202007018	1921	Commercial	R3-1	YES	6	0.14	Northeast Los Angeles	Medium Residential
5202009015	0	VACANT LAND	RD1.5-1	No	5	0.18	Northeast Los Angeles	Low Medium II Residential
5202009020	0	VACANT LAND	RD1.5-1	No	5	0.20	Northeast Los Angeles	Low Medium II Residential
5202010032	1950	Schools (Private)	RD1.5-1	No	23	0.86	Northeast Los Angeles	Low Medium II Residential
5202011029	1925	Churches	RD1.5-1	No	5	0.22	Northeast Los Angeles	Low Medium II Residential
5202020005	0	Commercial	RD2-1	No	5	0.30	Northeast Los Angeles	Low Medium II Residential
5202023009	1952	Light manufacturing	RD2-1	No	11	0.52	Northeast Los Angeles	Low Medium II Residential
5205002902	0	DUMP SITES	Urban Innovation	No	17.92	3.38	Northeast Los Angeles	Hybrid Industrial
5205003006	1963	Light manufacturing	Urban Innovation	No	16.64	3.11	Northeast Los Angeles	Hybrid Industrial
5205003008	1925	Light manufacturing	Urban Innovation	No	15.36	2.98	Northeast Los Angeles	Hybrid Industrial
5205004010	0	VACANT LAND	Urban Center	No	14.72	2.79	Northeast Los Angeles	Hybrid Industrial
5205005040	1949	Light manufacturing	Urban Center	No	3.84	0.33	Northeast Los Angeles	Hybrid Industrial
5205005043	1972	Light manufacturing	Urban Center	No	5.76	0.54	Northeast Los Angeles	Hybrid Industrial
5205006055	0	VACANT LAND	RD1.5-1	No	5	0.18	Northeast Los Angeles	Limited Manufacturing
5205006056	1921	Churches	P-1	No	20	0.74	Northeast Los Angeles	Limited Manufacturing
5205006059	1955	Office Building	Urban Innovation	No	38.4	4.31	Northeast Los Angeles	Hybrid Industrial
5205009003	1951	Light manufacturing	Urban Innovation	No	19.2	2.18	Northeast Los Angeles	Hybrid Industrial
5205009900	0	Heavy manufacturing	Urban Innovation	No	40.32	3.40	Northeast Los Angeles	Hybrid Industrial
5205010002	1925	Light manufacturing	Urban Innovation	No	6.4	0.55	Northeast Los Angeles	Hybrid Industrial
5205010900	0	Government Owned Property (OPEN)	Urban Innovation	No	27.52	2.33	Northeast Los Angeles	Hybrid Industrial
5205010901	1960	Government Owned Property (OPEN)	Urban Innovation	No	16	1.37	Northeast Los Angeles	Hybrid Industrial
5205010902	0	VACANT LAND	Urban Innovation	No	3.84	0.34	Northeast Los Angeles	Hybrid Industrial

APN	Year Built	Current Use	Zone	30 du/ac (Y/N)	Net Units	Acres	CPA	General Plan Land Use Designation
5205010906	1964	Lots - patron or employee	Urban Innovation	No	18.56	1.58	Northeast Los Angeles	Hybrid Industrial
5205011003	1926	Light manufacturing	Urban Innovation	No	3.84	0.50	Northeast Los Angeles	Hybrid Industrial
5205011005	1911	Five or more apartments or units	Urban Innovation	No	11.52	1.35	Northeast Los Angeles	Hybrid Industrial
5205011008	1909	Clubs, lodge halls, fraternal organizations	Urban Innovation	No	8.32	0.95	Northeast Los Angeles	Hybrid Industrial
5205011012	1948	Light manufacturing	Urban Innovation	No	17.92	2.06	Northeast Los Angeles	Hybrid Industrial
5205012900	0	Government Owned Property (OPEN)	Urban Center	No	6.4	0.56	Northeast Los Angeles	Hybrid Industrial
5205014002	0	Double, duplex, or two units	Urban Village	YES	5.76	0.14	Northeast Los Angeles	Hybrid Industrial
5205014013	1929	Light manufacturing	Urban Village	YES	14.72	0.28	Northeast Los Angeles	Hybrid Industrial
5205014014	0	Commercial	Urban Village	YES	6.4	0.13	Northeast Los Angeles	Hybrid Industrial
5205014016	1902	Double, duplex, or two units	Urban Village	YES	5.76	0.14	Northeast Los Angeles	Hybrid Industrial
5205014017	1966	Lots - patron or employee	Urban Village	YES	21.76	0.41	Northeast Los Angeles	Hybrid Industrial
5205014018	1945	Light manufacturing	Urban Village	YES	58.88	1.11	Northeast Los Angeles	Hybrid Industrial
5205014019	1937	Veterinary hospital, clinic	Urban Village	YES	6.4	0.12	Northeast Los Angeles	Hybrid Industrial
5205014020	1957	Lots - patron or employee	Urban Village	YES	6.4	0.12	Northeast Los Angeles	Hybrid Industrial
5205015005	1953	Light manufacturing	Urban Innovation	No	4.48	0.52	Northeast Los Angeles	Hybrid Industrial
5205015012	1951	Light manufacturing	Urban Innovation	No	4.48	0.52	Northeast Los Angeles	Hybrid Industrial
5205015015	1923	Light manufacturing	Urban Innovation	No	3.2	0.38	Northeast Los Angeles	Hybrid Industrial
5210001006	0	Auto Service Shops	CM-1VL	No	1.1	0.25	Northeast Los Angeles	Limited Industrial
5210005001	1940	Light manufacturing	CM-1VL	No	1.4	0.34	Northeast Los Angeles	Limited Industrial
5210005006	1914	Double, duplex, or two units	R3-1	YES	7	0.17	Northeast Los Angeles	Medium Residential
5210005007	1903	Double, duplex, or two units	R3-1	YES	7	0.17	Northeast Los Angeles	Medium Residential
5210005008	0	VACANT LAND	R3-1	YES	9	0.17	Northeast Los Angeles	Medium Residential
5210005009	0	Double, duplex, or two units	R3-1	YES	7	0.17	Northeast Los Angeles	Medium Residential
5210005010	0	Commercial	R3-1	YES	8	0.17	Northeast Los Angeles	Medium Residential
5210005011	1909	Commercial	R3-1	YES	7	0.16	Northeast Los Angeles	Medium Residential
5210005013	0	Commercial	R3-1	YES	7	0.16	Northeast Los Angeles	Medium Residential
5210005014	1913	Double, duplex, or two units	R3-1	YES	7	0.17	Northeast Los Angeles	Medium Residential
5210005015	0	Commercial	R3-1	YES	7	0.15	Northeast Los Angeles	Medium Residential
5210005023	1906	Commercial	R3-1	YES	6	0.14	Northeast Los Angeles	Medium Residential
5210005024	0	Commercial	R3-1	YES	8	0.17	Northeast Los Angeles	Medium Residential
5210005026	1908	Double, duplex, or two units	R3-1	YES	7	0.17	Northeast Los Angeles	Medium Residential
5210008006	0	VACANT LAND	CM-1VL	No	0.8	0.19	Northeast Los Angeles	Limited Industrial
5210008007	0	VACANT LAND	CM-1VL	No	1	0.23	Northeast Los Angeles	Limited Industrial
5210008009	0	Commercial	R3-1	YES	10	0.21	Northeast Los Angeles	Medium Residential
5210008012	0	Double, duplex, or two units	R3-1	YES	9	0.21	Northeast Los Angeles	Medium Residential
5210008018	1910	Commercial	R3-1	YES	6	0.14	Northeast Los Angeles	Medium Residential
5210008019	1907	Commercial	R3-1	YES	6	0.14	Northeast Los Angeles	Medium Residential
5210008022	0	Commercial	R3-1	YES	10	0.21	Northeast Los Angeles	Medium Residential
5210008025	1908	Commercial	R3-1	YES	10	0.21	Northeast Los Angeles	Medium Residential
5210008029	0	Double, duplex, or two units	R3-1	YES	8	0.19	Northeast Los Angeles	Medium Residential
5210008032	1979	Light manufacturing	CM-1VL	No	1.9	0.41	Northeast Los Angeles	Limited Industrial
5210008034	1988	Light manufacturing	CM-1VL	No	1.8	0.41	Northeast Los Angeles	Limited Industrial
5210009003	1921	Store and residential combination	CM-1VL	No	0.8	0.19	Northeast Los Angeles	Limited Industrial
5210009005	0	Double, duplex, or two units	CM-1VL	No	0.7	0.19	Northeast Los Angeles	Limited Industrial
5210009026	1965	Auto Service Shops	CM-1VL	No	1.3	0.28	Northeast Los Angeles	Limited Industrial
5210012004	0	VACANT LAND	CM-1VL	No	0.8	0.19	Northeast Los Angeles	Limited Industrial
5210012007	1965	Service Station	CM-1VL	No	1.1	0.27	Northeast Los Angeles	Limited Industrial
5210013003	1914	Light manufacturing	CM-1VL	No	0.9	0.20	Northeast Los Angeles	Limited Industrial
5210013004	1965	Light manufacturing	CM-1VL	No	0.7	0.17	Northeast Los Angeles	Limited Industrial
5210013006	1940	Light manufacturing	CM-1VL	No	0.6	0.14	Northeast Los Angeles	Limited Industrial
5210013009	1991	Light manufacturing	R3-1	YES	8	0.18	Northeast Los Angeles	Medium Residential
5210013011	1905	Commercial	R3-1	YES	8	0.18	Northeast Los Angeles	Medium Residential
5210013013	1904	Light manufacturing	R3-1	YES	9	0.18	Northeast Los Angeles	Medium Residential
5210013017	1916	Commercial	R3-1	YES	5	0.12	Northeast Los Angeles	Medium Residential
5210013018	0	Commercial	R3-1	YES	5	0.12	Northeast Los Angeles	Medium Residential
5210013020	1907	Commercial	R3-1	YES	8	0.18	Northeast Los Angeles	Medium Residential
5210013024	1923	Double, duplex, or two units	R3-1	YES	7	0.18	Northeast Los Angeles	Medium Residential
5210013026	1907	Commercial	R3-1	YES	7	0.16	Northeast Los Angeles	Medium Residential
5210013027	0	VACANT LAND	R3-1	YES	6	0.11	Northeast Los Angeles	Medium Residential
5210016001	1950	Food processing plant	CM-1VL	No	1.8	0.42	Northeast Los Angeles	Limited Industrial
5210016020	1990	Office Building	CM-1VL	No	0.8	0.20	Northeast Los Angeles	Limited Industrial
5210016021	1925	Store and residential combination	CM-1VL	No	0.8	0.21	Northeast Los Angeles	Limited Industrial
5210017017	1926	Store and residential combination	CM-1VL	No	2	0.45	Northeast Los Angeles	Limited Industrial
5210017020	1946	Store and residential combination	CM-1VL	No	0.8	0.19	Northeast Los Angeles	Limited Industrial
5210023005	1912	Commercial	CM-1VL	No	0.6	0.16	Northeast Los Angeles	Limited Industrial
5210023006	0	Store and residential combination	CM-1VL	No	0.7	0.16	Northeast Los Angeles	Limited Industrial
5210023009	1923	Store and residential combination	CM-1VL	No	0.6	0.18	Northeast Los Angeles	Limited Industrial
5210023010	1952	Light manufacturing	CM-1VL	No	1.4	0.32	Northeast Los Angeles	Limited Industrial
5210024001	1901	Professional Building	CM-1VL	No	0.5	0.15	Northeast Los Angeles	Limited Industrial

APN	Year Built	Current Use	Zone	30 du/ac (Y/N)	Net Units	Acres	CPA	General Plan Land Use Designation
5210024003	0	Store and residential combination	CM-1VL	No	0.7	0.21	Northeast Los Angeles	Limited Industrial
5210024006	1922	Store and residential combination	CM-1VL	No	0.9	0.21	Northeast Los Angeles	Limited Industrial
5210024007	1972	Animal kennel	CM-1VL	No	0.9	0.20	Northeast Los Angeles	Limited Industrial
5210024008	1982	Store	CM-1VL	No	0.9	0.21	Northeast Los Angeles	Limited Industrial
5210026010	1947	Light manufacturing	CM-1VL	No	1.5	0.34	Northeast Los Angeles	Limited Industrial
5210026018	1910	Store and residential combination	CM-1VL	No	0.5	0.11	Northeast Los Angeles	Limited Industrial
5210026019	0	VACANT LAND	CM-1VL	No	0.5	0.11	Northeast Los Angeles	Limited Industrial
5210026020	1924	Store	CM-1VL	No	0.6	0.15	Northeast Los Angeles	Limited Industrial
5210033019	0	Commercial	CM-1VL	No	0.7	0.17	Northeast Los Angeles	Limited Industrial
5210033026	1986	Light manufacturing	CM-1VL	No	0.8	0.18	Northeast Los Angeles	Limited Industrial
5211004021	1923	Light manufacturing	CM-1VL	No	2.4	0.54	Northeast Los Angeles	Limited Industrial
5211004022	1984	Fast Food - Walk up	CM-1VL	No	1.1	0.25	Northeast Los Angeles	Limited Industrial
5211009009	0	VACANT LAND	R3-1	YES	8	0.16	Northeast Los Angeles	Medium Residential
5211009010	0	Restaurants, cocktail lounge, tavern	R3-1	YES	5	0.10	Northeast Los Angeles	Medium Residential
5211009016	1960	Convalescent hospitals, nursing homes	R3-1	YES	9	0.17	Northeast Los Angeles	Medium Residential
5211009017	1965	Hospitals	R3-1	YES	43	0.80	Northeast Los Angeles	Medium Residential
5211011009	1902	Commercial	RD1.5-1	No	5	0.22	Northeast Los Angeles	Low Medium II Residential
5211012012	1910	Double, duplex, or two units	R3-1	YES	7	0.17	Northeast Los Angeles	Medium Residential
5211012015	1905	Commercial	R3-1	YES	8	0.17	Northeast Los Angeles	Medium Residential
5211013014	0	VACANT LAND	R3-1	YES	11	0.21	Northeast Los Angeles	Medium Residential
5211013016	1949	Commercial	R3-1	YES	6	0.15	Northeast Los Angeles	Medium Residential
5211013017	1942	Double, duplex, or two units	R3-1	YES	6	0.15	Northeast Los Angeles	Medium Residential
5211013018	1942	Commercial	R3-1	YES	8	0.17	Northeast Los Angeles	Medium Residential
5211013023	1915	Commercial	R3-1	YES	8	0.17	Northeast Los Angeles	Medium Residential
5211013026	1911	Commercial	R3-1	YES	7	0.15	Northeast Los Angeles	Medium Residential
5211017010	1985	Four units (any combination)	R3-1	YES	13	0.32	Northeast Los Angeles	Medium Residential
5211017011	0	VACANT LAND	R3-1	YES	7	0.14	Northeast Los Angeles	Medium Residential
5211017012	1924	Commercial	R3-1	YES	6	0.14	Northeast Los Angeles	Medium Residential
5211019026	1957	Parking lot (industrial use)	CM-1	No	29.5	6.36	Northeast Los Angeles	Commercial Manufacturing
5213032009	1930	Commercial	R3-1	YES	7	0.16	Northeast Los Angeles	Medium Residential
5213032011	1925	Commercial	R3-1	YES	6	0.14	Northeast Los Angeles	Medium Residential
5213032012	1938	Commercial	R3-1	YES	8	0.18	Northeast Los Angeles	Medium Residential
5213032013	1959	Commercial	R3-1	YES	8	0.18	Northeast Los Angeles	Medium Residential
5213032015	1922	Commercial	R3-1	YES	7	0.15	Northeast Los Angeles	Medium Residential
5214021902	0	Government Owned Property (OPEN)	R1-1	No	6	0.70	Northeast Los Angeles	Low Residential
5215002027	1937	Commercial	RD2-1	No	7	0.41	Northeast Los Angeles	Low Medium II Residential
5215035046	1956	Churches	R1-1	No	99	11.51	Northeast Los Angeles	Low Residential
5219002900	0	Store	RD1.5-1	No	11	0.40	Northeast Los Angeles	Low Medium II Residential
5219002903	0	Store	RD1.5-1	No	15	0.53	Northeast Los Angeles	Low Medium II Residential
5219007902	1920	Commercial	RD1.5-1	No	7	0.30	Northeast Los Angeles	Low Medium II Residential
5219007903	0	VACANT LAND	RD1.5-1	No	33	1.16	Northeast Los Angeles	Low Medium II Residential
5219033001	1966	Service Station	C2-1VL	No	1.2	0.28	Northeast Los Angeles	General Commercial
5301009029	1953	Auto Service Shops	RD1.5-1	No	5	0.21	Northeast Los Angeles	Low Medium II Residential
5301011015	1924	Store	RD1.5-1	No	6	0.26	Northeast Los Angeles	Low Medium II Residential
5301011034	1980	Office Building	RD1.5-1	No	7	0.30	Northeast Los Angeles	Low Medium II Residential
5301012012	1949	Churches	RD1.5-1	No	12	0.41	Northeast Los Angeles	Low Medium II Residential
5305035029	1925	Light manufacturing	RD2-1	No	5	0.23	Northeast Los Angeles	Low Medium II Residential
5305041022	0	VACANT LAND	RD1.5-1	No	5	0.20	Northeast Los Angeles	Low Medium II Residential
5305042004	0	VACANT LAND	RD1.5-1	No	5	0.18	Northeast Los Angeles	Low Medium II Residential
5307016003	1948	Store	RD1.5-1	No	7	0.25	Northeast Los Angeles	Low Medium II Residential
5309019015	1962	Double, duplex, or two units	R3-1	YES	7	0.17	Northeast Los Angeles	Open Space
5309019019	1938	Commercial	R3-1	YES	8	0.17	Northeast Los Angeles	Open Space
5309019020	1922	Commercial	R3-1	YES	8	0.17	Northeast Los Angeles	Open Space
5309019021	1927	Double, duplex, or two units	R3-1	YES	7	0.17	Northeast Los Angeles	Open Space
5309019022	1920	Commercial	R3-1	YES	8	0.17	Northeast Los Angeles	Open Space
5309023001	1952	Commercial	R3-1	YES	5	0.13	Northeast Los Angeles	Public Facilities
5309023002	1949	Commercial	R3-1	YES	5	0.13	Northeast Los Angeles	Public Facilities
5309027014	1915	Commercial	RD1.5-1	No	7	0.29	Northeast Los Angeles	Low Medium II Residential
5309027015	1912	Commercial	RD1.5-1	No	8	0.34	Northeast Los Angeles	Low Medium II Residential
5309027016	1921	Commercial	RD1.5-1	No	8	0.31	Northeast Los Angeles	Low Medium II Residential
5309028014	1906	Commercial	RD1.5-1	No	6	0.25	Northeast Los Angeles	Low Medium II Residential
5311001900	0	Government Owned Property (OPEN)	R3-1	YES	450	8.28	Northeast Los Angeles	Open Space
5410018007	0	Lots - patron or employee	Urban Innovation	No	3.84	0.33	Northeast Los Angeles	Hybrid Industrial
5410018009	1950	Parking lot (industrial use)	Urban Innovation	No	5.76	0.51	Northeast Los Angeles	Hybrid Industrial
5410018010	1950	Parking lot (industrial use)	Urban Innovation	No	5.12	0.45	Northeast Los Angeles	Hybrid Industrial
5410018028	0	Commercial	RD1.5-1	No	5	0.23	Northeast Los Angeles	Low Medium II Residential
5410018030	1929	Churches	RD1.5-1	No	7	0.27	Northeast Los Angeles	Low Medium II Residential
5410018031	1961	Schools (Private)	RD1.5-1	No	29	1.01	Northeast Los Angeles	Low Medium II Residential
5410018904	0	VACANT LAND	Urban Innovation	No	3.84	0.36	Northeast Los Angeles	Hybrid Industrial

APN	Year Built	Current Use	Zone	30 du/ac (Y/N)	Net Units	Acres	CPA	General Plan Land Use Designation
5410018905	0	Government Services, General	RD1.5-1	No	6	0.23	Northeast Los Angeles	Low Medium II Residential
5410019047	1980	Schools (Private)	Urban Innovation	No	12.16	1.36	Northeast Los Angeles	Hybrid Industrial
5436005001	1947	Auto Service Shops	CM-1	No	0.8	0.19	Northeast Los Angeles	Limited Manufacturing
5436005002	1913	Store and residential combination	CM-1	No	0.7	0.15	Northeast Los Angeles	Limited Manufacturing
5436005023	1924	Food processing plant	CM-1	No	2.1	0.46	Northeast Los Angeles	Limited Manufacturing
5446007025	1959	Auto Service Shops	RD2-1-CDO	No	6	0.31	Northeast Los Angeles	Low Medium II Residential
5446010027	1977	Supermarket - 12000 sq. ft. or more	Urban Center	No	8.32	1.01	Northeast Los Angeles	Hybrid Industrial
5446010028	1967	Lots - patron or employee	Urban Center	No	3.2	0.41	Northeast Los Angeles	Hybrid Industrial
5446012012	1908	Store and residential combination	RD1.5-1-CDO	No	9	0.32	Northeast Los Angeles	Low Medium II Residential
5446012018	1951	Store and residential combination	RD1.5-1-CDO	No	9	0.33	Northeast Los Angeles	Low Medium II Residential
5446013058	1968	Restaurants, cocktail lounge, tavern	Urban Center	No	13.44	1.15	Northeast Los Angeles	Hybrid Industrial
5446013061	1959	Service Station	Urban Center	No	14.08	1.19	Northeast Los Angeles	Hybrid Industrial
5446018010	1928	Light manufacturing	Urban Center	No	3.2	0.42	Northeast Los Angeles	Hybrid Industrial
5446018017	1959	Service shops	Urban Center	No	7.68	1.48	Northeast Los Angeles	Hybrid Industrial
5447001003	1958	Lots - patron or employee	Urban Innovation	No	3.84	0.77	Northeast Los Angeles	Hybrid Industrial
5447001902	0	Government Owned Property (OPEN)	Urban Innovation	No	6.4	1.27	Northeast Los Angeles	Hybrid Industrial
5447004001	1984	Service shops	Urban Innovation	No	16.64	1.92	Northeast Los Angeles	Hybrid Industrial
5447004002	1913	Food processing plant	Urban Innovation	No	19.2	2.21	Northeast Los Angeles	Hybrid Industrial
5447004003	1951	Light manufacturing	Urban Innovation	No	8.96	1.03	Northeast Los Angeles	Hybrid Industrial
5447005900	0	Government Owned Property (OPEN)	Urban Innovation	No	24.32	4.57	Northeast Los Angeles	Hybrid Industrial
5447007005	1921	Light manufacturing	Urban Innovation	No	5.12	0.99	Northeast Los Angeles	Hybrid Industrial
5447007009	1971	Parking lot (industrial use)	Urban Innovation	No	11.52	0.98	Northeast Los Angeles	Hybrid Industrial
5447007900	0	Parking lot (industrial use)	Urban Innovation	No	7.04	0.59	Northeast Los Angeles	Hybrid Industrial
5447007901	1971	Light manufacturing	Urban Innovation	No	14.08	1.21	Northeast Los Angeles	Hybrid Industrial
5447009003	1923	Light manufacturing	Urban Innovation	No	7.04	0.61	Northeast Los Angeles	Hybrid Industrial
5447009017	1947	Warehousing, distribution under 10,000 sq. ft.	Urban Innovation	No	48	4.06	Northeast Los Angeles	Hybrid Industrial
5447009019	0	VACANT LAND	Urban Innovation	No	58.24	4.90	Northeast Los Angeles	Hybrid Industrial
5447009020	1990	Warehousing, distribution 10,000-24,999 sq. ft.	Urban Innovation	No	6.4	0.59	Northeast Los Angeles	Hybrid Industrial
5447012015	0	VACANT LAND	Urban Innovation	No	5.76	0.51	Northeast Los Angeles	Hybrid Industrial
5447012017	1937	Light manufacturing	Urban Innovation	No	15.36	1.34	Northeast Los Angeles	Hybrid Industrial
5447012018	1960	Light manufacturing	Urban Innovation	No	48.64	4.14	Northeast Los Angeles	Hybrid Industrial
5447012019	1960	Auto Service Shops	Urban Innovation	No	15.36	1.34	Northeast Los Angeles	Hybrid Industrial
5447014001	1948	Auto Service Shops	Urban Village	YES	6.4	0.10	Northeast Los Angeles	Hybrid Industrial
5447014002	1916	Light manufacturing	Urban Village	YES	5.12	0.08	Northeast Los Angeles	Hybrid Industrial
5447014003	0	Store and residential combination	Urban Village	YES	6.4	0.10	Northeast Los Angeles	Hybrid Industrial
5447014004	1980	Parking lot (industrial use)	Urban Village	YES	10.24	0.15	Northeast Los Angeles	Hybrid Industrial
5447014020	1963	Light manufacturing	Urban Village	YES	12.16	0.18	Northeast Los Angeles	Hybrid Industrial
5447014023	0	VACANT LAND	Urban Village	YES	11.52	0.17	Northeast Los Angeles	Hybrid Industrial
5447014024	1952	Light manufacturing	Urban Village	YES	11.52	0.17	Northeast Los Angeles	Hybrid Industrial
5447014025	1946	Light manufacturing	Urban Village	YES	19.84	0.29	Northeast Los Angeles	Hybrid Industrial
5447014026	1952	Light manufacturing	Urban Village	YES	15.36	0.22	Northeast Los Angeles	Hybrid Industrial
5447014027	1980	Parking lot (industrial use)	Urban Village	YES	11.52	0.17	Northeast Los Angeles	Hybrid Industrial
5447014028	1980	Parking lot (industrial use)	Urban Village	YES	11.52	0.17	Northeast Los Angeles	Hybrid Industrial
5447014033	1927	Light manufacturing	Urban Village	YES	13.44	0.20	Northeast Los Angeles	Hybrid Industrial
5447014034	1949	Light manufacturing	Urban Village	YES	12.16	0.18	Northeast Los Angeles	Hybrid Industrial
5447014035	0	Three units (any combination)	Urban Village	YES	10.88	0.18	Northeast Los Angeles	Hybrid Industrial
5447014036	1913	Office Building	Urban Innovation	No	3.2	0.30	Northeast Los Angeles	Hybrid Industrial
5447014037	1966	Store	Urban Innovation	No	3.2	0.30	Northeast Los Angeles	Hybrid Industrial
5447014038	1975	Warehousing, distribution 10,000-24,999 sq. ft.	Urban Innovation	No	3.84	0.35	Northeast Los Angeles	Hybrid Industrial
5447014040	1908	Light manufacturing	Urban Village	YES	23.68	0.34	Northeast Los Angeles	Hybrid Industrial
5447015901	0	Government Owned Property (OPEN)	Urban Village	YES	382.72	4.29	Northeast Los Angeles	Hybrid Industrial
5447016002	0	Commercial	Urban Village	YES	3.84	0.05	Northeast Los Angeles	Hybrid Industrial
5447016008	1956	Light manufacturing	Urban Village	YES	64	0.72	Northeast Los Angeles	Hybrid Industrial
5447016009	1948	Light manufacturing	Urban Village	YES	30.72	0.35	Northeast Los Angeles	Hybrid Industrial
5447016012	1915	Store and residential combination	Urban Village	YES	49.92	0.56	Northeast Los Angeles	Hybrid Industrial
5447016013	1969	Light manufacturing	Urban Village	YES	35.2	0.40	Northeast Los Angeles	Hybrid Industrial
5447016902	0	Government Owned Property (OPEN)	Urban Village	YES	32	0.36	Northeast Los Angeles	Hybrid Industrial
5447016903	0	VACANT LAND	Urban Village	YES	21.76	0.24	Northeast Los Angeles	Hybrid Industrial
5447016904	0	Government Owned Property (OPEN)	Urban Village	YES	5.12	0.06	Northeast Los Angeles	Hybrid Industrial
5447017004	0	VACANT LAND	Urban Village	YES	135.68	1.52	Northeast Los Angeles	Hybrid Industrial
5447017005	1914	Parking lot (industrial use)	Urban Village	YES	11.52	0.14	Northeast Los Angeles	Hybrid Industrial
5447018007	1963	Utility Commercial and Mutual	Urban Village	YES	35.84	0.40	Northeast Los Angeles	Hybrid Industrial
5447018008	1941	Lots - patron or employee	Urban Village	YES	103.04	1.16	Northeast Los Angeles	Hybrid Industrial
5447018801	0	Utility Commercial and Mutual	Urban Village	YES	3.2	0.04	Northeast Los Angeles	Hybrid Industrial
5447018900	0	Government Owned Property (OPEN)	Urban Village	YES	80	0.90	Northeast Los Angeles	Hybrid Industrial
5447018901	0	Government Owned Property (OPEN)	Urban Village	YES	78.08	0.88	Northeast Los Angeles	Hybrid Industrial
5447019003	0	VACANT LAND	Urban Village	YES	3.84	0.11	Northeast Los Angeles	Hybrid Industrial
5447019004	0	VACANT LAND	Urban Village	YES	4.48	0.13	Northeast Los Angeles	Hybrid Industrial

APN	Year Built	Current Use	Zone	30 du/ac (Y/N)	Net Units	Acres	CPA	General Plan Land Use Designation
5447019005	1947	Warehousing, distribution under 10,000 sq. ft.	Urban Village	YES	48.64	1.37	Northeast Los Angeles	Hybrid Industrial
5447019007	0	Parking lot (industrial use)	Urban Village	YES	3.84	0.11	Northeast Los Angeles	Hybrid Industrial
5447019009	1946	Light manufacturing	Urban Village	YES	3.2	0.09	Northeast Los Angeles	Hybrid Industrial
5447020006	1989	Churches	Urban Village	YES	113.28	1.27	Northeast Los Angeles	Hybrid Industrial
5447020900	0	Government Owned Property (OPEN)	Urban Village	YES	12.8	0.15	Northeast Los Angeles	Hybrid Industrial
5447021001	1956	Light manufacturing	Urban Village	YES	22.4	0.25	Northeast Los Angeles	Hybrid Industrial
5447021002	1950	Open storage	Urban Village	YES	10.24	0.12	Northeast Los Angeles	Hybrid Industrial
5447021016	0	VACANT LAND	Urban Village	YES	13.44	0.16	Northeast Los Angeles	Hybrid Industrial
5447021018	1965	Parking lot (industrial use)	Urban Village	YES	13.44	0.16	Northeast Los Angeles	Hybrid Industrial
5447021019	1958	Parking lot (industrial use)	Urban Village	YES	14.08	0.16	Northeast Los Angeles	Hybrid Industrial
5447021022	1989	Schools (Private)	Urban Village	YES	58.88	0.67	Northeast Los Angeles	Hybrid Industrial
5447021023	0	VACANT LAND	Urban Village	YES	20.48	0.23	Northeast Los Angeles	Hybrid Industrial
5447021026	1967	Parking lot (industrial use)	Urban Village	YES	19.84	0.23	Northeast Los Angeles	Hybrid Industrial
5447021027	1956	Light manufacturing	Urban Village	YES	40.32	0.46	Northeast Los Angeles	Hybrid Industrial
5447021028	1947	Auto Service Shops	Urban Village	YES	161.28	1.81	Northeast Los Angeles	Hybrid Industrial
5447022003	1969	Food processing plant	Urban Village	YES	16.64	0.19	Northeast Los Angeles	Hybrid Industrial
5447022005	1961	Restaurants, cocktail lounge, tavern	Urban Village	YES	16.64	0.19	Northeast Los Angeles	Hybrid Industrial
5447022022	1904	Restaurants, cocktail lounge, tavern	Urban Village	YES	8.32	0.10	Northeast Los Angeles	Hybrid Industrial
5447022023	1967	Light manufacturing	Urban Village	YES	7.68	0.09	Northeast Los Angeles	Hybrid Industrial
5447022031	1960	Light manufacturing	Urban Village	YES	20.48	0.23	Northeast Los Angeles	Hybrid Industrial
5447023010	1968	Light manufacturing	Urban Village	YES	55.68	0.78	Northeast Los Angeles	Hybrid Industrial
5447023018	1942	Auto Service Shops	Urban Village	YES	28.16	0.40	Northeast Los Angeles	Hybrid Industrial
5447023019	1987	Warehousing, distribution 10,000-24,999 sq. ft.	Urban Village	YES	101.12	1.43	Northeast Los Angeles	Hybrid Industrial
5447024006	0	VACANT LAND	Urban Village	YES	9.6	0.19	Northeast Los Angeles	Hybrid Industrial
5447024007	1965	Store	Urban Village	YES	9.6	0.19	Northeast Los Angeles	Hybrid Industrial
5447024016	1906	Commercial	RD1.5-1	No	5	0.23	Northeast Los Angeles	Low Medium II Residential
5447024030	1966	Lots - patron or employee	Urban Village	YES	8.32	0.16	Northeast Los Angeles	Hybrid Industrial
5447024033	1977	Parking lot (industrial use)	Urban Village	YES	9.6	0.19	Northeast Los Angeles	Hybrid Industrial
5447025001	0	Store and residential combination	Urban Village	YES	3.2	0.07	Northeast Los Angeles	Hybrid Industrial
5447025003	0	Commercial	Urban Village	YES	3.2	0.08	Northeast Los Angeles	Hybrid Industrial
5447025004	0	Store and residential combination	Urban Village	YES	3.84	0.07	Northeast Los Angeles	Hybrid Industrial
5447025005	1941	Store and residential combination	Urban Village	YES	3.2	0.07	Northeast Los Angeles	Hybrid Industrial
5447025007	1923	Store and residential combination	Urban Village	YES	5.12	0.13	Northeast Los Angeles	Hybrid Industrial
5447025008	1925	Restaurants, cocktail lounge, tavern	Urban Village	YES	3.84	0.08	Northeast Los Angeles	Hybrid Industrial
5447025009	1936	Food processing plant	Urban Village	YES	9.6	0.19	Northeast Los Angeles	Hybrid Industrial
5447025014	0	VACANT LAND	RD1.5-1	No	5	0.18	Northeast Los Angeles	Low Medium II Residential
5447025021	0	VACANT LAND	RD1.5-1	No	6	0.23	Northeast Los Angeles	Low Medium II Residential
5447025022	0	Commercial	RD1.5-1	No	5	0.23	Northeast Los Angeles	Low Medium II Residential
5447026001	1961	Auto Service Shops	Urban Village	YES	18.56	0.35	Northeast Los Angeles	Hybrid Industrial
5447026002	1938	Light manufacturing	Urban Village	YES	10.88	0.21	Northeast Los Angeles	Hybrid Industrial
5447026021	1992	Parking lot (industrial use)	Urban Village	YES	9.6	0.19	Northeast Los Angeles	Hybrid Industrial
5447028001	1906	Light manufacturing	Urban Innovation	No	6.4	0.74	Northeast Los Angeles	Hybrid Industrial
5447028004	1926	Light manufacturing	Urban Innovation	No	7.04	0.82	Northeast Los Angeles	Hybrid Industrial
5447028012	1930	Light manufacturing	Urban Innovation	No	14.08	1.63	Northeast Los Angeles	Hybrid Industrial
5447029002	1903	Double, duplex, or two units	Urban Village	YES	9.6	0.21	Northeast Los Angeles	Hybrid Industrial
5447029003	1905	Commercial	Urban Village	YES	4.48	0.09	Northeast Los Angeles	Hybrid Industrial
5447029007	1938	Churches	Urban Village	YES	6.4	0.13	Northeast Los Angeles	Hybrid Industrial
5447029008	1947	Three units (any combination)	Urban Village	YES	5.76	0.14	Northeast Los Angeles	Hybrid Industrial
5447029010	1942	Light manufacturing	Urban Village	YES	30.08	0.57	Northeast Los Angeles	Hybrid Industrial
5447029013	1944	Light manufacturing	Urban Village	YES	9.6	0.19	Northeast Los Angeles	Hybrid Industrial
5447029014	1949	Light manufacturing	Urban Village	YES	9.6	0.19	Northeast Los Angeles	Hybrid Industrial
5447029019	1955	Heavy manufacturing	Urban Village	YES	30.08	0.57	Northeast Los Angeles	Hybrid Industrial
5453002901	0	Three units (any combination)	RD1.5-1-CDO	No	7	0.25	Northeast Los Angeles	Low Medium II Residential
5453014029	1963	Churches	RD2-1-CDO	No	23	1.06	Northeast Los Angeles	Low Medium II Residential
5453014030	1964	Churches	RD2-1-CDO	No	7	0.45	Northeast Los Angeles	Low Medium II Residential
5457010001	1923	Commercial	R3-1-CDO	YES	8	0.17	Northeast Los Angeles	Medium Residential
5457010002	1922	Single Residence	R3-1-CDO	YES	9	0.17	Northeast Los Angeles	Medium Residential
5457010029	1934	Store and residential combination	R3-1-CDO	YES	9	0.18	Northeast Los Angeles	Low Residential
5457016001	1921	Commercial	R3-1-CDO	YES	9	0.19	Northeast Los Angeles	Medium Residential
5457016017	1915	Store and residential combination	R3-1-CDO	YES	7	0.14	Northeast Los Angeles	Medium Residential
5457016041	1909	Commercial	R3-1-CDO	YES	6	0.14	Northeast Los Angeles	Medium Residential
5457019002	1920	Commercial	R3-1-CDO	YES	9	0.19	Northeast Los Angeles	Medium Residential
5457019028	1920	Double, duplex, or two units	R3-1-CDO	YES	7	0.17	Northeast Los Angeles	Medium Residential
5457019031	1981	Store	R3-1-CDO	YES	12	0.24	Northeast Los Angeles	Medium Residential
5457021002	1922	Commercial	R3-1-CDO	YES	10	0.22	Northeast Los Angeles	Medium Residential
5457021003	1920	Commercial	R1-1-CDO	YES	9	0.19	Northeast Los Angeles	Low Residential
5457021019	1921	Commercial	R3-1-CDO	YES	8	0.17	Northeast Los Angeles	Medium Residential
5457021020	1922	Commercial	R3-1-CDO	YES	8	0.17	Northeast Los Angeles	Medium Residential
5457025001	1926	Office Building	R3-1-CDO	YES	7	0.13	Northeast Los Angeles	Medium Residential

APN	Year Built	Current Use	Zone	30 du/ac (Y/N)	Net Units	Acres	CPA	General Plan Land Use Designation
5457025002	1926	Churches	R3-1-CDO	YES	6	0.11	Northeast Los Angeles	Medium Residential
5457025003	1923	Commercial	R3-1-CDO	YES	7	0.14	Northeast Los Angeles	Medium Residential
5457025020	1921	Commercial	R3-1-CDO	YES	6	0.13	Northeast Los Angeles	Medium Residential
5458012011	1974	Warehousing, distribution under 10,000 sq. ft.	CM-1-CDO	No	12	2.58	Northeast Los Angeles	Limited Manufacturing
5458013800	0	Utility Commercial and Mutual	RD2-1-CDO	No	13	0.62	Northeast Los Angeles	Low Medium II Residential
5458014900	1953	Public Park	RD2-1-CDO	No	35	1.64	Northeast Los Angeles	Low Medium II Residential
5458023001	1929	Store	RD1.5-1-CDO	No	8	0.30	Northeast Los Angeles	Low Medium II Residential
5458024019	1929	Commercial	RD1.5-1-CDO	No	5	0.21	Northeast Los Angeles	Low Medium II Residential
5458024021	1921	Commercial	RD1.5-1-CDO	No	6	0.21	Northeast Los Angeles	Low Medium II Residential
5458024038	1928	Fast Food - Walk up	RD1.5-1-CDO	No	5	0.21	Northeast Los Angeles	Low Medium II Residential
5458027027	1949	Churches	RD2-1-CDO	No	7	0.32	Northeast Los Angeles	Low Medium II Residential
5458029030	1937	Store and residential combination	RD2-1-CDO	No	6	0.36	Northeast Los Angeles	Low Medium II Residential
5458031041	1990	Churches	RD2-1-CDO	No	36	1.67	Northeast Los Angeles	Low Medium II Residential
5467026002	0	VACANT LAND	R1-1	No	5	0.64	Northeast Los Angeles	Low Residential
5473035004	1938	Commercial	RD2-1	No	6	0.34	Northeast Los Angeles	Low Medium II Residential
5473035007	1940	Commercial	RD2-1	No	6	0.32	Northeast Los Angeles	Low Medium II Residential
5473035026	0	VACANT LAND	RD2-1	No	6	0.29	Northeast Los Angeles	Low Medium II Residential
5476005006	0	VACANT LAND	R1-1	No	37	4.28	Northeast Los Angeles	Low Residential
5477027050	1932	Commercial	RD2-1	No	5	0.23	Northeast Los Angeles	Low Medium II Residential
5479005017	1931	Commercial	RE11-1	No	7	2.10	Northeast Los Angeles	Very Low Residential
5480002016	0	Four units (any combination)	R1-1	No	15	1.80	Northeast Los Angeles	Low Residential
5480003053	1908	Commercial	R1-1	No	8	1.05	Northeast Los Angeles	Low Residential
5480003057	1954	Commercial	R1-1	No	11	1.46	Northeast Los Angeles	Low Residential
5480009019	1939	Homes for the aged and others	RD1.5-1	No	43	5.08	Northeast Los Angeles	Low Medium II Residential
5480010002	1910	Auto Service Shops	RD1.5-1	No	5	0.17	Northeast Los Angeles	Low Medium II Residential
5480010003	0	VACANT LAND	RD1.5-1	No	5	0.17	Northeast Los Angeles	Low Medium II Residential
5480010028	1990	Office Building	RD1.5-1	No	6	0.27	Northeast Los Angeles	Low Medium II Residential
5480012016	0	VACANT LAND	RD1.5-1	No	7	0.26	Northeast Los Angeles	Low Medium II Residential
5480013007	1948	Store and residential combination	RD1.5-1	No	7	0.27	Northeast Los Angeles	Low Medium II Residential
5480013031	1924	Churches	RD1.5-1	No	9	0.32	Northeast Los Angeles	Low Medium II Residential
5480017004	1923	Store and residential combination	RD1.5-1	No	5	0.21	Northeast Los Angeles	Low Medium II Residential
5480017019	1965	Miscellaneous commercial	RD1.5-1	No	8	0.29	Northeast Los Angeles	Low Medium II Residential
5481004033	1962	Commercial	R1-1	No	8	1.12	Northeast Los Angeles	Low Residential
5481012900	0	Government Owned Property (OPEN)	R1-1	No	9	1.09	Northeast Los Angeles	Low Residential
5482008007	0	VACANT LAND	R1-1	No	13	1.51	Northeast Los Angeles	Low Residential
5482008008	0	VACANT LAND	R1-1	No	11	1.26	Northeast Los Angeles	Low Residential
5483020022	1937	Double, duplex, or two units	R1-1	No	12	1.69	Northeast Los Angeles	Low Residential
5483021009	0	VACANT LAND	R1-1	No	19	2.20	Northeast Los Angeles	Low Residential
5486002009	0	VACANT LAND	R1-1	No	10	1.17	Northeast Los Angeles	Low Residential
5486002022	1961	Single Residence	R1-1	No	5	0.70	Northeast Los Angeles	Low Residential
5486004018	1956	Commercial	RD1.5-1	No	5	0.22	Northeast Los Angeles	Low Medium II Residential
5486004033	1974	Store	RD1.5-1	No	9	0.32	Northeast Los Angeles	Low Medium II Residential
5486005014	1910	Commercial	RD1.5-1	No	6	0.21	Northeast Los Angeles	Low Medium II Residential
5486005016	1912	Commercial	RD1.5-1	No	5	0.21	Northeast Los Angeles	Low Medium II Residential
5486005019	1911	Commercial	RD1.5-1	No	5	0.21	Northeast Los Angeles	Low Medium II Residential
5486005023	1950	Commercial	RD1.5-1	No	5	0.21	Northeast Los Angeles	Low Medium II Residential
5486006024	1909	Commercial	RD1.5-1	No	5	0.21	Northeast Los Angeles	Low Medium II Residential
5486008033	1971	Service shops	RD1.5-1	No	7	0.26	Northeast Los Angeles	Low Medium II Residential
5486009033	1964	Supermarket - 12000 sq. ft. or more	RD1.5-1	No	10	0.35	Northeast Los Angeles	Low Medium II Residential
5486013033	1927	Store	RD1.5-1	No	6	0.22	Northeast Los Angeles	Low Medium II Residential
5486016038	1953	Churches	RD1.5-1	No	19	0.67	Northeast Los Angeles	Low Medium II Residential
5486016040	1989	Store	RD1.5-1	No	9	0.35	Northeast Los Angeles	Low Medium II Residential
5493004008	0	VACANT LAND	RD1.5-1	No	7	0.27	Northeast Los Angeles	Low Medium II Residential
5493005009	1947	Store	RD1.5-1	No	5	0.21	Northeast Los Angeles	Low Medium II Residential
5493005031	1989	Store	RD1.5-1	No	10	0.35	Northeast Los Angeles	Low Medium II Residential
5493034011	0	VACANT LAND	RD1.5-1	No	5	0.17	Northeast Los Angeles	Low Medium II Residential
5594001025	1965	Light manufacturing	MR1-1VL	No	13	0.62	Northeast Los Angeles	Limited Manufacturing
5594003011	1960	Lots - patron or employee	RD2-1	No	7	0.34	Northeast Los Angeles	Low Medium II Residential
5669001004	1910	Commercial	R1-1	No	5	0.79	Northeast Los Angeles	Low Residential
5669001018	1960	Commercial	R1-1	No	5	0.69	Northeast Los Angeles	Low Residential
5669005026	1952	Commercial	R1-1	No	7	0.96	Northeast Los Angeles	Low Residential
5669005028	1955	Commercial	R1-1	No	7	0.97	Northeast Los Angeles	Low Residential
5669006043	0	VACANT LAND	R1-1	No	13	1.58	Northeast Los Angeles	Low Residential
5669009035	1978	Single Residence	R1-1	No	5	0.72	Northeast Los Angeles	Low Residential
5669011020	1925	Single Residence	R1-1	No	23	2.86	Northeast Los Angeles	Low Residential
5669026023	1910	Commercial	R1-1	No	5	0.79	Northeast Los Angeles	Low Residential
5671003017	1926	Double, duplex, or two units	R1-1	No	24	3.09	Northeast Los Angeles	Low Residential
5671011011	1930	Single Residence	R1-1	No	5	0.74	Northeast Los Angeles	Low Residential
5678021021	1957	Commercial	R1-1-CDO	No	7	0.93	Northeast Los Angeles	Low Residential

APN	Year Built	Current Use	Zone	30 du/ac (Y/N)	Net Units	Acres	CPA	General Plan Land Use Designation
5678022014	1947	Commercial	RD1.5-1-CDO	No	6	0.26	Northeast Los Angeles	Low Medium II Residential
5678023001	0	VACANT LAND	R1-1-CDO	No	12	1.45	Northeast Los Angeles	Low Residential
5678029015	0	VACANT LAND	R1-1-CDO	No	16	1.85	Northeast Los Angeles	Low Residential
5682029020	1910	Commercial	R1-1	No	12	1.50	Northeast Los Angeles	Low Residential
5682029023	1942	Commercial	R1-1	YES	17	0.33	Northeast Los Angeles	Low Residential
5682029024	0	VACANT LAND	R1-1	YES	33	0.62	Northeast Los Angeles	Low Residential
5683021033	1964	Single Residence	R1-1	No	5	0.72	Northeast Los Angeles	Low Residential
5683027003	1957	Commercial	R1-1	No	5	0.70	Northeast Los Angeles	Low Residential
5683027009	0	VACANT LAND	R1-1	No	6	0.74	Northeast Los Angeles	Very Low Residential
5683038007	1963	Commercial	R1-1	No	5	0.69	Northeast Los Angeles	Low Residential
5684013020	1956	Churches	RD1.5-1-CDO	No	5	0.22	Northeast Los Angeles	Low Medium II Residential
5684036026	1959	Single Residence	R1-1	No	6	0.82	Northeast Los Angeles	Low Residential
5685002025	1986	Commercial	R1-1	No	9	1.18	Northeast Los Angeles	Low Residential
5685005005	0	VACANT LAND	RD1.5-1	No	5	0.18	Northeast Los Angeles	Low Medium II Residential
5685010025	1961	Churches	R1-1	No	12	1.39	Northeast Los Angeles	Low Residential
5686002020	1955	Churches	RD1.5-1	No	11	0.48	Northeast Los Angeles	Low Medium II Residential
5686004001	1956	Lots - patron or employee	RD1.5-1	No	7	0.25	Northeast Los Angeles	Low Medium II Residential
5686004002	1958	Church Parking lots	RD1.5-1	No	14	0.52	Northeast Los Angeles	Low Medium II Residential
5686004005	1940	Churches	RD1.5-1	No	7	0.31	Northeast Los Angeles	Low Medium II Residential
5686004010	1955	Schools (Private)	RD1.5-1	No	13	0.51	Northeast Los Angeles	Low Medium II Residential
5686004014	1924	Clubs, lodge halls, fraternal organizations	RD1.5-1	No	9	0.36	Northeast Los Angeles	Low Medium II Residential
5686004030	1958	Churches	RD1.5-1	No	5	0.21	Northeast Los Angeles	Low Medium II Residential
5686005008	1962	Lots - patron or employee	RD1.5-1	No	5	0.19	Northeast Los Angeles	Low Medium II Residential
5686007002	1938	Single Residence	RD1.5-1	No	5	0.22	Northeast Los Angeles	Low Medium II Residential
5686007003	1922	Commercial	RD1.5-1	No	5	0.22	Northeast Los Angeles	Low Medium II Residential
5686016002	1961	Churches	RD3-1	No	6	0.52	Northeast Los Angeles	Low Medium I Residential
5686018002	1923	Commercial	R3-1	YES	8	0.17	Northeast Los Angeles	Medium Residential
5686018003	1922	Double, duplex, or two units	R3-1	YES	7	0.17	Northeast Los Angeles	Medium Residential
5686018004	1914	Commercial	R3-1	YES	8	0.17	Northeast Los Angeles	Medium Residential
5686019006	1921	Commercial	R3-1	YES	8	0.17	Northeast Los Angeles	Medium Residential
5686021026	1967	Churches	RD1.5-1	No	6	0.27	Northeast Los Angeles	Low Medium II Residential
5686021033	1928	Churches	RD1.5-1	No	20	0.78	Northeast Los Angeles	Low Medium II Residential
5686021054	1981	Convalescent hospitals, nursing homes	RD1.5-1	No	75	2.60	Northeast Los Angeles	Low Medium II Residential
5686021055	0	Parking lot (Commercial use properties)	RD1.5-1	No	19	0.66	Northeast Los Angeles	Low Medium II Residential
5689005014	1922	Single Residence	R1-1	No	8	1.12	Northeast Los Angeles	Low Residential
5689008028	1965	Commercial	R1-1	No	7	0.96	Northeast Los Angeles	Low Residential
5689022006	1940	Commercial	R1-1	No	5	0.71	Northeast Los Angeles	Low Residential
5689028003	1947	Single Residence	RD1.5-1	No	7	0.31	Northeast Los Angeles	Low Medium II Residential
5689028004	1932	Commercial	RD1.5-1	No	5	0.24	Northeast Los Angeles	Low Medium II Residential
5689028902	1985	Five or more apartments or units	RD1.5-1	No	27	0.96	Northeast Los Angeles	Low Medium II Residential
5689028903	0	Government Owned Property (OPEN)	RD1.5-1	No	14	0.48	Northeast Los Angeles	Low Medium II Residential
5689033002	0	VACANT LAND	R1-1	No	17	2.00	Northeast Los Angeles	Low Residential
5690010018	1929	Commercial	R1-1	No	5	0.79	Northeast Los Angeles	Low Residential
5691002038	1974	Churches	R1-1	No	14	1.61	Northeast Los Angeles	Low Residential
5691024041	0	VACANT LAND	R1-1	No	7	0.83	Northeast Los Angeles	Low Residential
5708002901	0	VACANT LAND	R1-1	No	16	1.92	Northeast Los Angeles	Public Facilities
5716017015	1965	Single Residence	R1-1	No	16	2.06	Northeast Los Angeles	Low Residential
5716020021	1963	Commercial	R1-1	No	6	0.86	Northeast Los Angeles	Low Residential
5716020046	1966	Single Residence	R1-1	No	8	1.13	Northeast Los Angeles	Low Residential
5716023026	1917	Commercial	R1-1	No	5	0.70	Northeast Los Angeles	Low Residential
5716023027	1911	Commercial	R1-1	No	7	0.99	Northeast Los Angeles	Low Residential
2686027001	1984	Fast Food - Auto Oriented	C2-1VL	No	1.7	0.40	Northridge	General Commercial
2687004014	0	Service Station	C2-1VL	No	1.6	0.36	Northridge	Neighborhood Office Commercial
2687004015	1963	Store	C2-1VL	No	0.5	0.11	Northridge	Neighborhood Office Commercial
2688041014	1986	Loft type buildings	P-1VL	No	3.7	0.80	Northridge	Limited Commercial
2688041016	1966	Service Station	C2-1VL	No	2.3	0.51	Northridge	General Commercial
2688041038	1979	Bank, Savings and Loan	C2-1VL	No	5.4	1.16	Northridge	General Commercial
2688041039	1980	Office Building	C2-1VL	No	3.5	0.77	Northridge	General Commercial
2689018021	1963	Restaurants, cocktail lounge, tavern	P-1VL	No	0.7	0.18	Northridge	General Commercial
2689018028	1963	Service Station	C2-1VL	No	1.8	0.39	Northridge	General Commercial
2690023190	1957	Store	C2-1VL	No	2.2	0.48	Northridge	General Commercial
2690023191	1957	Store	C2-1VL	No	2.3	0.51	Northridge	General Commercial
2692012031	1965	Office Building	C2-1VL	No	0.9	0.23	Northridge	General Commercial
2692012033	1991	Fast Food - Walk up	C2-1VL	No	1.5	0.35	Northridge	General Commercial
2692019024	1977	Store	C2-1VL	No	1.5	0.36	Northridge	Neighborhood Office Commercial
2694008020	0	Service Station	C2-1VL	No	2.7	0.58	Northridge	General Commercial
2715033049	1978	Schools (Private)	RE11-1	No	10	3.16	Northridge	Very Low II Residential



APN	Year Built	Current Use	Zone	30 du/ac (Y/N)	Net Units	Acres	CPA	General Plan Land Use Designation
2718013013	1967	Churches	RS-1	No	10	1.96	Northridge	Low I Residential
2728028025	1970	Shopping Center (Regional)	C2-1VL	No	13.6	2.97	Northridge	Community Commercial
2731001003	1981	Churches	(T)RE11-1	No	18	4.74	Northridge	Very Low II Residential
2731016003	1964	Service Station	C2-1VL	No	1.9	0.43	Northridge	Community Commercial
2731018007	1982	Car Wash	C2-1VL	No	1.8	0.42	Northridge	Community Commercial
2731018019	1963	Bank, Savings and Loan	C2-1VL	No	0.5	0.11	Northridge	Community Commercial
2731018020	1964	Store	C2-1VL	No	1.6	0.35	Northridge	Community Commercial
2731018021	1963	Store	C2-1VL	No	1.2	0.28	Northridge	Community Commercial
2755010048	1987	Store	C1-1VL	No	1.4	0.31	Northridge	Limited Commercial
2762015007	1950	Commercial	RS-1	No	8	1.59	Northridge	Low I Residential
2763004001	1968	Store	C4-1VL	No	1.8	0.41	Northridge	Community Commercial
2763004002	1970	Restaurants, cocktail lounge, tavern	C4-1VL	No	1.9	0.41	Northridge	Community Commercial
2763004003	1975	Medical/dental Building	C4-1VL	No	1.9	0.41	Northridge	Community Commercial
2763004005	1974	Auto Service Shops	C4-1VL	No	1.8	0.41	Northridge	Community Commercial
2763004006	1970	Restaurants, cocktail lounge, tavern	C4-1VL	No	1.9	0.41	Northridge	Community Commercial
2763004045	0	VACANT LAND	C4-1VL	No	1.9	0.41	Northridge	Community Commercial
2763009001	1969	Restaurants, cocktail lounge, tavern	C4-1VL	No	1.7	0.41	Northridge	Community Commercial
2763009002	1980	Office Building	C4-1VL	No	1.9	0.41	Northridge	Community Commercial
2763009035	1978	Store	C1-1L	No	1.9	0.41	Northridge	Community Commercial
2763009037	1978	Restaurants, cocktail lounge, tavern	C4-1VL	No	1.9	0.41	Northridge	Community Commercial
2763009038	1972	Office Building	C4-1VL	No	0.9	0.21	Northridge	Community Commercial
2763009039	0	VACANT LAND	C4-1VL	No	0.9	0.21	Northridge	Community Commercial
2763021043	1966	Service Station	C2-1VL	No	1.7	0.40	Northridge	Neighborhood Office Commercial
2763034003	1984	Fast Food - Auto Oriented	C2-1VL	No	1.8	0.42	Northridge	Community Commercial
2763035003	1967	Restaurants, cocktail lounge, tavern	C2-1VL	No	2.2	0.48	Northridge	Community Commercial
2763035018	1965	Office Building	C2-1VL	No	1.5	0.34	Northridge	Community Commercial
2763035024	1961	Service station	C2-1VL	No	2.3	0.50	Northridge	Community Commercial
2764005023	1978	Hotels - under 50 rooms	CR-1VL	No	2	0.44	Northridge	Neighborhood Commercial
2764005024	1963	Schools (Private)	RA-1	No	8	4.38	Northridge	Very Low I Residential
2764006033	1958	Churches	RA-1	No	8	4.04	Northridge	Very Low I Residential
2764008018	0	Office Building	C2-1VL	No	4.1	0.90	Northridge	Community Commercial
2764010098	0	Lots - patron or employee	C2-1VL	No	2.3	0.51	Northridge	Community Commercial
2764011029	1975	Supermarket - 6000 to 11999 sq. ft.	P-1VL	No	4.2	0.92	Northridge	Community Commercial
2766002021	1968	Churches	RA-1	No	5	2.68	Northridge	Very Low I Residential
2768001004	1965	Service Station	C2-1VL	No	2.1	0.49	Northridge	Neighborhood Commercial
2769002001	1958	Store	C2-1VL	No	0.6	0.16	Northridge	Community Commercial
2769002002	1958	Restaurants, cocktail lounge, tavern	C2-1VL	No	0.6	0.15	Northridge	Community Commercial
2769002003	1959	Store	C2-1VL	No	0.6	0.15	Northridge	Community Commercial
2769002004	1957	Store	C2-1VL	No	0.6	0.15	Northridge	Community Commercial
2769002005	1960	Store	C2-1VL	No	0.6	0.15	Northridge	Community Commercial
2769002007	1959	Office Building	C2-1VL	No	0.6	0.15	Northridge	Community Commercial
2769002011	1992	Professional Building	C2-1VL	No	0.6	0.15	Northridge	Community Commercial
2769002012	1957	Store	C2-1VL	No	0.7	0.16	Northridge	Community Commercial
2769002025	1956	Professional Building	C2-1VL	No	1.9	0.45	Northridge	Community Commercial
2769010014	0	Restaurants, cocktail lounge, tavern	C2-1VL	No	0.9	0.21	Northridge	Neighborhood Commercial
2769027001	1927	Auto Service Shops	C2-1VL	No	1.3	0.32	Northridge	Community Commercial
2769027002	1946	Store	C2-1VL	No	0.7	0.16	Northridge	Community Commercial
2769027004	1949	Store	C2-1VL	No	0.7	0.16	Northridge	Community Commercial
2769027005	1955	Store	C2-1VL	No	1.8	0.40	Northridge	Community Commercial
2770005002	1959	Store and office combination	P-1VL	No	2.7	0.60	Northridge	Community Commercial
2770005012	1959	Store	P-1VL	No	2.8	0.61	Northridge	Community Commercial
2770005013	1960	Restaurants, cocktail lounge, tavern	P-1VL	No	1.5	0.36	Northridge	Community Commercial
2770005014	1960	Store	P-1VL	No	1.1	0.24	Northridge	Community Commercial
2770005015	1960	Store	P-1VL	No	3.3	0.72	Northridge	Community Commercial
2770005016	1963	Store	P-1VL	No	2.7	0.60	Northridge	Community Commercial
2770015018	1961	Light manufacturing	CM-1VL	No	0.7	0.17	Northridge	Limited Manufacturing
2770015019	1966	Store and office combination	CM-1VL	No	0.7	0.17	Northridge	Limited Manufacturing
2770015020	1963	Light manufacturing	CM-1VL	No	0.7	0.17	Northridge	Limited Manufacturing
2770015028	1956	Food processing plant	CM-1VL	No	1.2	0.26	Northridge	Limited Manufacturing
2770015029	1968	Light manufacturing	CM-1VL	No	0.8	0.18	Northridge	Limited Manufacturing
2770016008	1954	Professional Building	C2-1VL	No	0.7	0.16	Northridge	Community Commercial
2770016011	1953	Store and office combination	C2-1VL	No	0.7	0.16	Northridge	Community Commercial
2770016018	1958	Office Building	C2-1VL	No	0.7	0.16	Northridge	Community Commercial
2770016019	1951	Store	C2-1VL	No	1.1	0.24	Northridge	Community Commercial
2770016028	1979	Store	C2-1VL	No	0.7	0.16	Northridge	Community Commercial
2784005053	1962	Five or more apartments or units	R3-1	YES	9	0.17	Northridge	Medium Residential
2784015039	1947	Single Residence	(T)RS-1	No	5	0.90	Northridge	Low I Residential
2784019004	1981	Store and office combination	C2-1VL	No	1.6	0.36	Northridge	General Commercial
2785004033	1980	Car Wash - self service type	C2-1VL	No	1	0.22	Northridge	General Commercial

APN	Year Built	Current Use	Zone	30 du/ac (Y/N)	Net Units	Acres	CPA	General Plan Land Use Designation
2785005020	1954	Store	C2-1VL	No	0.8	0.18	Northridge	General Commercial
2785005025	1982	Office Building	C2-1VL	No	1	0.22	Northridge	General Commercial
2785005026	1984	Auto Service Shops	C2-1VL	No	0.9	0.22	Northridge	General Commercial
2785006031	1960	Store and office combination	C2-1VL	No	0.8	0.18	Northridge	General Commercial
2785006032	1960	Store	C2-1VL	No	0.8	0.18	Northridge	General Commercial
2785006033	1968	Store	C2-1VL	No	0.8	0.18	Northridge	General Commercial
2785007030	1956	Store	C2-1VL	No	1.8	0.40	Northridge	General Commercial
2785018004	1980	Store and office combination	P-1VL	No	5.4	1.17	Northridge	General Commercial
2785018005	1957	Professional Building	C2-1VL	No	2.7	0.59	Northridge	General Commercial
2785018006	1972	Office Building	C2-1VL	No	2.7	0.59	Northridge	General Commercial
2785018007	1988	Medical/dental Building	C2-1VL	No	4.1	0.90	Northridge	General Commercial
2785018017	1979	Supermarket - 12000 sq. ft. or more	C2-1VL	No	3.5	0.76	Northridge	General Commercial
2785018029	1939	Five or more apartments or units	R3-1	YES	18	0.45	Northridge	Medium Residential
2785018059	1962	Auto Service Shops	C2-1VL	No	1.2	0.28	Northridge	General Commercial
2785018060	1959	Store and office combination	C2-1VL	No	1.4	0.30	Northridge	General Commercial
2785018063	1981	Store	P-1VL	No	8.2	1.77	Northridge	General Commercial
2785018064	1962	Medical/dental Building	C2-1VL	No	0.7	0.19	Northridge	General Commercial
2785018067	1981	Shopping Center (Neighborhood, Community)	C1-1VL	No	8.9	1.92	Northridge	Limited Commercial
2785018068	1989	Store and office combination	C2-1	No	2.8	0.61	Northridge	General Commercial
2786001021	0	Fast Food - Auto Oriented	C2-1VL	No	1.5	0.35	Northridge	General Commercial
2786001031	1980	Auto Service Shops	C2-1VL	No	1	0.23	Northridge	General Commercial
2786001032	0	VACANT LAND	C2-1VL	No	1.3	0.28	Northridge	General Commercial
2786005024	0	Store and office combination	C2-1VL	No	1.9	0.42	Northridge	General Commercial
2786006001	1971	Lots - patron or employee	C2-1VL	No	0.6	0.13	Northridge	General Commercial
2786006002	1950	Professional Building	C2-1VL	No	1	0.22	Northridge	General Commercial
2786006004	1948	Office Building	C2-1VL	No	0.6	0.15	Northridge	General Commercial
2786006016	0	VACANT LAND	R3-1	YES	7	0.13	Northridge	Medium Residential
2786006017	1979	Store	C2-1VL	No	1.2	0.27	Northridge	General Commercial
2786021011	1959	Store	C2-1VL	No	1.9	0.41	Northridge	General Commercial
2786021013	0	Store	C2-1VL	No	2.3	0.51	Northridge	General Commercial
2786021014	1961	Hotels - under 50 rooms	C2-1VL	No	2.5	0.56	Northridge	General Commercial
2786021017	1965	Auto Service Shops	C2-1VL	No	8.4	1.85	Northridge	General Commercial
2786021018	1971	Auto Service Shops	C2-1VL	No	3.1	0.67	Northridge	General Commercial
2786022001	1963	Office Building	C2-1VL	No	1.2	0.26	Northridge	General Commercial
2786022017	1975	Store	C2-1VL	No	1.2	0.35	Northridge	General Commercial
2786022031	1979	Auto Service Shops	P-1VL	No	3.4	0.74	Northridge	General Commercial
2786022044	1964	Churches	RA-1	No	14	5.89	Northridge	Low I Residential
2786022047	1954	Auto Service Shops	C2-1VL	No	3.1	0.67	Northridge	General Commercial
2786024051	0	VACANT LAND	R3-1	YES	9	0.17	Northridge	Medium Residential
4206028020	1948	Medical/dental Building	C2-1	No	2.4	0.52	Palms - Mar Vista - Del Rey	General Commercial
4206030024	1952	Store	C2-1	No	1	0.23	Palms - Mar Vista - Del Rey	General Commercial
4206030026	1968	Restaurants, cocktail lounge, tavern	C2-1	No	0.5	0.11	Palms - Mar Vista - Del Rey	General Commercial
4207002006	1941	Professional Building	C2-1	No	1.2	0.27	Palms - Mar Vista - Del Rey	General Commercial
4207002007	1952	Professional Building	C2-1	No	0.6	0.15	Palms - Mar Vista - Del Rey	General Commercial
4207003004	1965	Hospitals	C2-1	No	0.5	0.13	Palms - Mar Vista - Del Rey	General Commercial
4207003005	1948	Hospitals	C2-1	No	0.6	0.15	Palms - Mar Vista - Del Rey	General Commercial
4207003016	1963	Professional Building	C2-1	No	1.9	0.41	Palms - Mar Vista - Del Rey	General Commercial
4207004022	1967	Office Building	C2-1	No	0.5	0.11	Palms - Mar Vista - Del Rey	General Commercial
4207004023	1967	Lots - patron or employee	C2-1	No	0.6	0.14	Palms - Mar Vista - Del Rey	General Commercial
4207004024	1981	Professional Building	CR-1	No	3.3	0.72	Palms - Mar Vista - Del Rey	General Commercial
4207004033	1989	Office Building	CR-1	No	1	0.22	Palms - Mar Vista - Del Rey	General Commercial
4207005008	1922	Commercial	R4-1	YES	12	0.13	Palms - Mar Vista - Del Rey	General Commercial
4207005011	1977	Lots - patron or employee	R4-1	YES	13	0.13	Palms - Mar Vista - Del Rey	General Commercial
4207005012	1925	Commercial	R4-1	YES	12	0.13	Palms - Mar Vista - Del Rey	General Commercial
4207005013	0	VACANT LAND	R4-1	YES	13	0.13	Palms - Mar Vista - Del Rey	General Commercial

APN	Year Built	Current Use	Zone	30 du/ac (Y/N)	Net Units	Acres	CPA	General Plan Land Use Designation
4207005014	1927	Auto Service Shops	C2-1	No	1.4	0.34	Palms - Mar Vista - Del Rey	General Commercial
4207005019	1977	Lots - patron or employee	C2-1	No	0.6	0.14	Palms - Mar Vista - Del Rey	General Commercial
4207005020	1977	Lots - patron or employee	C2-1	No	0.6	0.14	Palms - Mar Vista - Del Rey	General Commercial
4207005021	1939	Lots - patron or employee	C2-1	No	0.5	0.14	Palms - Mar Vista - Del Rey	General Commercial
4207005022	1948	Office Building	C2-1	No	0.6	0.14	Palms - Mar Vista - Del Rey	General Commercial
4207005023	1946	Light manufacturing	C2-1	No	0.6	0.14	Palms - Mar Vista - Del Rey	General Commercial
4207005028	1981	Lots - patron or employee	R4-1	YES	12	0.11	Palms - Mar Vista - Del Rey	General Commercial
4207005033	1983	Bank, Savings and Loan	C2-1	No	2	0.47	Palms - Mar Vista - Del Rey	General Commercial
4207005035	1985	Shopping Center (Neighborhood, Community)	C2-1	No	1.8	0.39	Palms - Mar Vista - Del Rey	General Commercial
4208002002	1948	Schools (Private)	C2-1	YES	97	0.89	Palms - Mar Vista - Del Rey	General Commercial
4208002019	1985	Office Building	C2-1	No	2.6	0.57	Palms - Mar Vista - Del Rey	General Commercial
4208003009	1969	Lots - patron or employee	C2-1	No	2.3	0.51	Palms - Mar Vista - Del Rey	General Commercial
4208003019	1966	Church Parking lots	R4-1	YES	38	0.35	Palms - Mar Vista - Del Rey	General Commercial
4208003025	1965	Car Wash	C2-1	No	2.1	0.46	Palms - Mar Vista - Del Rey	General Commercial
4208004006	0	VACANT LAND	R4-1	YES	11	0.11	Palms - Mar Vista - Del Rey	High Medium Residential
4208004007	0	VACANT LAND	R4-1	YES	11	0.11	Palms - Mar Vista - Del Rey	General Commercial
4208004010	1938	Auto Service Shops	C2-1	No	1.7	0.38	Palms - Mar Vista - Del Rey	General Commercial
4208004011	1930	Office and residential	C2-1	No	0.5	0.11	Palms - Mar Vista - Del Rey	General Commercial
4208004012	1977	Auto Service Shops	C2-1	No	0.5	0.11	Palms - Mar Vista - Del Rey	General Commercial
4208004028	1938	Auto Service Shops	R4-1	No	1.9	0.41	Palms - Mar Vista - Del Rey	General Commercial
4208004033	1986	Shopping Center (Neighborhood, Community)	C2-1	No	2.8	0.60	Palms - Mar Vista - Del Rey	General Commercial
4208005013	1926	Restaurants, cocktail lounge, tavern	C2-1	No	0.5	0.12	Palms - Mar Vista - Del Rey	General Commercial
4208005035	0	Light manufacturing	C2-1	No	0.9	0.20	Palms - Mar Vista - Del Rey	General Commercial
4208006017	1923	Office Building	C2-1	No	0.6	0.15	Palms - Mar Vista - Del Rey	General Commercial
4208006026	0	VACANT LAND	C2-1	No	3.8	0.83	Palms - Mar Vista - Del Rey	High Medium Residential
4208006028	1980	Store	C2-1	YES	21	0.40	Palms - Mar Vista - Del Rey	General Commercial
4208007012	1933	Auto Service Shops	C2-1	No	0.7	0.16	Palms - Mar Vista - Del Rey	General Commercial
4208007013	1956	Auto Service Shops	C2-1	No	0.7	0.16	Palms - Mar Vista - Del Rey	General Commercial
4208007014	0	Lots - patron or employee	C2-1	No	0.8	0.18	Palms - Mar Vista - Del Rey	General Commercial
4208007015	1930	Store	C2-1	No	1.4	0.30	Palms - Mar Vista - Del Rey	General Commercial
4208007030	1979	Shopping Center (Neighborhood, Community)	C2-1	No	1.4	0.32	Palms - Mar Vista - Del Rey	General Commercial
4208007039	1971	Auto Service Shops	C2-1	No	1.7	0.38	Palms - Mar Vista - Del Rey	General Commercial
4208008008	1963	Office Building	C2-1	No	1	0.25	Palms - Mar Vista - Del Rey	Community Commercial
4208008011	1926	Commercial	R3-1	YES	7	0.15	Palms - Mar Vista - Del Rey	Medium Residential
4208008031	1950	Store	C2-1	No	0.8	0.17	Palms - Mar Vista - Del Rey	General Commercial
4208008032	1943	Churches	C2-1	No	0.8	0.19	Palms - Mar Vista - Del Rey	Community Commercial

APN	Year Built	Current Use	Zone	30 du/ac (Y/N)	Net Units	Acres	CPA	General Plan Land Use Designation
4208008034	1981	Office Building	C2-1	No	0.6	0.14	Palms - Mar Vista - Del Rey	General Commercial
4208008035	1989	Lots - patron or employee	C2-1	No	0.6	0.14	Palms - Mar Vista - Del Rey	General Commercial
4208008036	1987	Transmission Facilities	C2-1	No	0.7	0.15	Palms - Mar Vista - Del Rey	General Commercial
4208009050	1976	Service station	C2-1	No	0.9	0.20	Palms - Mar Vista - Del Rey	Community Commercial
4214012004	0	Four units (any combination)	R3-1	YES	5	0.11	Palms - Mar Vista - Del Rey	Medium Residential
4214013027	1986	Shopping Center (Neighborhood, Community)	C2-1	No	1	0.23	Palms - Mar Vista - Del Rey	General Commercial
4214015001	1960	Store	C1-1	No	0.7	0.16	Palms - Mar Vista - Del Rey	Neighborhood Commercial
4214016017	1959	Store	C2-1	No	1	0.23	Palms - Mar Vista - Del Rey	General Commercial
4214017025	1949	Four units (any combination)	R3-1	YES	8	0.17	Palms - Mar Vista - Del Rey	Medium Residential
4214017038	1948	Double, duplex, or two units	R3-1	YES	6	0.16	Palms - Mar Vista - Del Rey	Medium Residential
4214019010	1911	Homes for the aged and others	R1-1	No	5	0.66	Palms - Mar Vista - Del Rey	Low Residential
4214020024	1991	Hospitals	R1-1	No	7	0.83	Palms - Mar Vista - Del Rey	Low Residential
4214021045	0	VACANT LAND	C1-1	No	1.5	0.33	Palms - Mar Vista - Del Rey	Neighborhood Commercial
4214022901	0	VACANT LAND	R3-1	YES	10	0.19	Palms - Mar Vista - Del Rey	Medium Residential
4214022902	1968	Lots - patron or employee	R3-1	YES	9	0.17	Palms - Mar Vista - Del Rey	Medium Residential
4214022903	1953	Lots - patron or employee	R3-1	YES	9	0.17	Palms - Mar Vista - Del Rey	Medium Residential
4214022904	0	Restaurants, cocktail lounge, tavern	C2-1	No	1.1	0.25	Palms - Mar Vista - Del Rey	Community Commercial
4215005002	1969	Restaurants, cocktail lounge, tavern	C2-1	No	2	0.44	Palms - Mar Vista - Del Rey	General Commercial
4215006027	1966	Store	C2-1	No	0.7	0.15	Palms - Mar Vista - Del Rey	General Commercial
4215006028	1960	Store and residential combination	C2-1	No	1.8	0.50	Palms - Mar Vista - Del Rey	General Commercial
4215007016	1974	Hospitals	C2-1	No	2.6	0.59	Palms - Mar Vista - Del Rey	General Commercial
4215031033	1985	Shopping Center (Neighborhood, Community)	C2-1	No	3.3	0.73	Palms - Mar Vista - Del Rey	General Commercial
4217004905	0	Government Owned Property (OPEN)	R1-1	No	10	1.24	Palms - Mar Vista - Del Rey	Low Residential
4217006001	1951	Commercial	R3-1	YES	5	0.11	Palms - Mar Vista - Del Rey	Medium Residential
4217009009	1951	Commercial	R3-1	YES	5	0.13	Palms - Mar Vista - Del Rey	Medium Residential
4217009010	1951	Commercial	R3-1	YES	5	0.13	Palms - Mar Vista - Del Rey	Medium Residential
4217009017	1951	Commercial	R3-1	YES	6	0.13	Palms - Mar Vista - Del Rey	Medium Residential
4217009018	1951	Commercial	R3-1	YES	6	0.13	Palms - Mar Vista - Del Rey	Medium Residential
4217012001	0	Lots - patron or employee	R3-1	YES	5	0.10	Palms - Mar Vista - Del Rey	Medium Residential
4217014005	1938	Commercial	R3-1	YES	5	0.12	Palms - Mar Vista - Del Rey	Medium Residential
4217015001	1953	Commercial	R3-1	YES	6	0.14	Palms - Mar Vista - Del Rey	Medium Residential
4217015002	1953	Commercial	R3-1	YES	6	0.14	Palms - Mar Vista - Del Rey	Medium Residential
4217016001	1951	Commercial	R3-1	YES	7	0.15	Palms - Mar Vista - Del Rey	Medium Residential
4217018010	1947	Commercial	R3-1	YES	5	0.13	Palms - Mar Vista - Del Rey	Medium Residential
4217018014	1947	Commercial	R3-1	YES	5	0.11	Palms - Mar Vista - Del Rey	Medium Residential
4217018015	1940	Commercial	R3-1	YES	5	0.11	Palms - Mar Vista - Del Rey	Medium Residential

APN	Year Built	Current Use	Zone	30 du/ac (Y/N)	Net Units	Acres	CPA	General Plan Land Use Designation
4217018016	1952	Commercial	R3-1	YES	5	0.11	Palms - Mar Vista - Del Rey	Medium Residential
4217018017	1951	Commercial	R3-1	YES	5	0.11	Palms - Mar Vista - Del Rey	Medium Residential
4217018018	1952	Commercial	R3-1	YES	5	0.11	Palms - Mar Vista - Del Rey	Medium Residential
4217018019	1952	Commercial	R3-1	YES	5	0.11	Palms - Mar Vista - Del Rey	Medium Residential
4217018020	1952	Commercial	R3-1	YES	5	0.12	Palms - Mar Vista - Del Rey	Medium Residential
4217018032	1960	Nursery or Greenhouse	C2-1	No	1.3	0.29	Palms - Mar Vista - Del Rey	General Commercial
4217018038	1979	Service shops	C2-1	No	1	0.22	Palms - Mar Vista - Del Rey	General Commercial
4217020018	1925	Double, duplex, or two units	R3-1	YES	5	0.11	Palms - Mar Vista - Del Rey	Medium Residential
4217026011	1952	Double, duplex, or two units	R3-1	YES	8	0.20	Palms - Mar Vista - Del Rey	Medium Residential
4217026015	1953	Double, duplex, or two units	R3-1	YES	8	0.20	Palms - Mar Vista - Del Rey	Medium Residential
4217027004	1949	Double, duplex, or two units	R3-1	YES	8	0.20	Palms - Mar Vista - Del Rey	Medium Residential
4217027010	1953	Double, duplex, or two units	R3-1	YES	8	0.20	Palms - Mar Vista - Del Rey	Medium Residential
4217027012	1952	Commercial	R3-1	YES	9	0.20	Palms - Mar Vista - Del Rey	Medium Residential
4217028001	1952	Commercial	R3-1	YES	9	0.20	Palms - Mar Vista - Del Rey	Medium Residential
4217028002	1952	Commercial	R3-1	YES	9	0.20	Palms - Mar Vista - Del Rey	Medium Residential
4217028003	1951	Commercial	R3-1	YES	9	0.20	Palms - Mar Vista - Del Rey	Medium Residential
4217028004	1951	Commercial	R3-1	YES	9	0.20	Palms - Mar Vista - Del Rey	Medium Residential
4217028008	1953	Commercial	R3-1	YES	9	0.20	Palms - Mar Vista - Del Rey	Medium Residential
4217029902	0	Government Owned Property (OPEN)	R1-1	No	21	2.42	Palms - Mar Vista - Del Rey	Public Facilities
4217029903	0	Government Owned Property (OPEN)	R1-1	No	24	2.83	Palms - Mar Vista - Del Rey	Open Space
4218001007	1950	Commercial	R3-1	YES	5	0.11	Palms - Mar Vista - Del Rey	Medium Residential
4218001011	1952	Commercial	R3-1	YES	5	0.11	Palms - Mar Vista - Del Rey	Medium Residential
4218001013	1952	Commercial	R3-1	YES	5	0.11	Palms - Mar Vista - Del Rey	Medium Residential
4218001014	1949	Single Residence	R3-1	YES	5	0.11	Palms - Mar Vista - Del Rey	Medium Residential
4218001015	1952	Commercial	R3-1	YES	5	0.11	Palms - Mar Vista - Del Rey	Medium Residential
4218001016	1950	Commercial	R3-1	YES	5	0.11	Palms - Mar Vista - Del Rey	Medium Residential
4218001018	1952	Commercial	R3-1	YES	6	0.13	Palms - Mar Vista - Del Rey	Medium Residential
4218001029	0	VACANT LAND	R3-1	YES	22	0.42	Palms - Mar Vista - Del Rey	Medium Residential
4218001031	1950	Commercial	R3-1	YES	5	0.11	Palms - Mar Vista - Del Rey	Medium Residential
4218001032	1950	Commercial	R3-1	YES	5	0.12	Palms - Mar Vista - Del Rey	Medium Residential
4218001033	1950	Commercial	R3-1	YES	5	0.12	Palms - Mar Vista - Del Rey	Medium Residential
4218001034	1953	Commercial	R3-1	YES	5	0.12	Palms - Mar Vista - Del Rey	Medium Residential
4218001036	1950	Commercial	R3-1	YES	5	0.12	Palms - Mar Vista - Del Rey	Medium Residential
4218001039	1950	Single Residence	R3-1	YES	5	0.12	Palms - Mar Vista - Del Rey	Medium Residential
4218001041	1923	Commercial	R3-1	YES	5	0.11	Palms - Mar Vista - Del Rey	Medium Residential
4218007021	1942	Commercial	R3-1	YES	6	0.14	Palms - Mar Vista - Del Rey	Medium Residential

APN	Year Built	Current Use	Zone	30 du/ac (Y/N)	Net Units	Acres	CPA	General Plan Land Use Designation
4218007025	0	VACANT LAND	C2-1	No	1.3	0.30	Palms - Mar Vista - Del Rey	General Commercial
4218007026	0	Five or more apartments or units	C2-1	No	1.3	0.29	Palms - Mar Vista - Del Rey	General Commercial
4218007027	0	Five or more apartments or units	R3-1	YES	15	0.29	Palms - Mar Vista - Del Rey	Medium Residential
4218008012	1961	Shopping Center (Neighborhood, Community)	C2-1	No	21.1	4.54	Palms - Mar Vista - Del Rey	Neighborhood Commercial
4218010004	1953	Commercial	R3-1	YES	5	0.11	Palms - Mar Vista - Del Rey	Medium Residential
4218017015	0	Schools (Private)	R3-1	YES	8	0.16	Palms - Mar Vista - Del Rey	Medium Residential
4218018031	1948	Commercial	R3-1	YES	5	0.13	Palms - Mar Vista - Del Rey	Medium Residential
4218020038	0	VACANT LAND	R3-1	YES	6	0.13	Palms - Mar Vista - Del Rey	Medium Residential
4220007047	1969	Hotels - under 50 rooms	C2-1	No	0.5	0.11	Palms - Mar Vista - Del Rey	General Commercial
4220007049	1970	Light manufacturing	C2-1	No	0.5	0.11	Palms - Mar Vista - Del Rey	General Commercial
4220008028	1966	Office Building	C2-1	No	0.7	0.16	Palms - Mar Vista - Del Rey	General Commercial
4220008043	1983	Office Building	C2-1	No	0.7	0.17	Palms - Mar Vista - Del Rey	General Commercial
4220008046	1965	Hotels - under 50 rooms	C2-1	No	0.5	0.11	Palms - Mar Vista - Del Rey	General Commercial
4220008048	1968	Hotels - under 50 rooms	C2-1	No	0.5	0.11	Palms - Mar Vista - Del Rey	General Commercial
4220008050	1956	Store and office combination	C2-1	No	0.5	0.11	Palms - Mar Vista - Del Rey	General Commercial
4220008052	1970	Hotels - under 50 rooms	C2-1	No	0.5	0.11	Palms - Mar Vista - Del Rey	General Commercial
4220008053	1955	Office Building	C2-1	No	0.7	0.16	Palms - Mar Vista - Del Rey	General Commercial
4220008055	1968	Food processing plant	C2-1	No	0.5	0.11	Palms - Mar Vista - Del Rey	General Commercial
4220008800	0	VACANT LAND	C2-1	No	0.7	0.16	Palms - Mar Vista - Del Rey	General Commercial
4220012021	1946	Store and office combination	C1-1	No	1.4	0.30	Palms - Mar Vista - Del Rey	Neighborhood Commercial
4220016035	1978	Office building	C2-1	No	1.3	0.29	Palms - Mar Vista - Del Rey	General Commercial
4220016900	0	Government Owned Property (OPEN)	C2-1	No	0.8	0.18	Palms - Mar Vista - Del Rey	General Commercial
4220019033	1953	Commercial	R3-1	YES	8	0.17	Palms - Mar Vista - Del Rey	Medium Residential
4220019034	1947	Commercial	R3-1	YES	6	0.15	Palms - Mar Vista - Del Rey	Medium Residential
4221002035	0	Store	C2-1	No	0.5	0.11	Palms - Mar Vista - Del Rey	General Commercial
4221002042	1964	Service Station	C2-1	No	0.8	0.19	Palms - Mar Vista - Del Rey	General Commercial
4221002047	1930	Commercial	R3-1	YES	5	0.13	Palms - Mar Vista - Del Rey	Medium Residential
4221003902	0	VACANT LAND	R4-1	YES	120	1.11	Palms - Mar Vista - Del Rey	General Commercial
4221004011	1956	Schools (Private)	R3-1	YES	107	1.98	Palms - Mar Vista - Del Rey	Low Residential
4221005071	1952	Three units (any combination)	R3-1	YES	5	0.12	Palms - Mar Vista - Del Rey	Medium Residential
4221006058	1941	Schools (Private)	R1-1	No	12	1.42	Palms - Mar Vista - Del Rey	Low Residential
4221006061	1956	Churches	R3-1	YES	21	0.40	Palms - Mar Vista - Del Rey	Medium Residential
4221006900	0	Government Owned Property (OPEN)	R1-1	No	7	0.85	Palms - Mar Vista - Del Rey	Low Residential
4221007024	1962	Churches	R3-1	YES	17	0.33	Palms - Mar Vista - Del Rey	Medium Residential
4221020003	1926	Commercial	R3-1	YES	6	0.14	Palms - Mar Vista - Del Rey	Medium Residential
4221021015	1947	Commercial	R3-1	YES	6	0.14	Palms - Mar Vista - Del Rey	Medium Residential

APN	Year Built	Current Use	Zone	30 du/ac (Y/N)	Net Units	Acres	CPA	General Plan Land Use Designation
4221023021	1953	Commercial	R3-1	YES	6	0.14	Palms - Mar Vista - Del Rey	Medium Residential
4221023022	1953	Commercial	R3-1	YES	6	0.14	Palms - Mar Vista - Del Rey	Medium Residential
4221023033	1952	Commercial	R3-1	YES	7	0.15	Palms - Mar Vista - Del Rey	Medium Residential
4221023034	1945	Commercial	R3-1	YES	15	0.31	Palms - Mar Vista - Del Rey	Medium Residential
4221025006	0	VACANT LAND	R3-1	YES	5	0.10	Palms - Mar Vista - Del Rey	Medium Residential
4221025019	1948	Commercial	R3-1	YES	5	0.11	Palms - Mar Vista - Del Rey	Medium Residential
4223009903	0	Utility Commercial and Mutual	R4-1	YES	115	1.06	Palms - Mar Vista - Del Rey	Open Space
4223031001	0	Store	C2-1	No	0.7	0.17	Palms - Mar Vista - Del Rey	Neighborhood Commercial
4223031006	1946	Auto Service Shops	C2-1	No	0.5	0.12	Palms - Mar Vista - Del Rey	Neighborhood Commercial
4223031010	1958	Store	C2-1	No	0.5	0.12	Palms - Mar Vista - Del Rey	Neighborhood Commercial
4223031011	1958	Store	C2-1	No	0.8	0.18	Palms - Mar Vista - Del Rey	Neighborhood Commercial
4223031012	1949	Store	C2-1	No	0.5	0.12	Palms - Mar Vista - Del Rey	Neighborhood Commercial
4223031013	0	Store	C2-1	No	0.8	0.18	Palms - Mar Vista - Del Rey	Neighborhood Commercial
4223031021	1980	Store and office combination	C2-1	No	0.5	0.12	Palms - Mar Vista - Del Rey	Neighborhood Commercial
4224014805	0	Utility Commercial and Mutual	R3-1	YES	52	0.96	Palms - Mar Vista - Del Rey	Medium Residential
4230004027	1947	Light Manufacturing(Machine Shops/ Printing)	CM(GM)-2D-	YES	80.4	0.71	Palms - Mar Vista - Del Rey	Light Manufacturing
4230004028	1963	Auto Service Body and Fender Repair	CM(GM)-2D-	YES	134.4	1.18	Palms - Mar Vista - Del Rey	Light Manufacturing
4230005001	1957	Office Building (Loft Type)	CM(GM)-2D-	YES	93	0.83	Palms - Mar Vista - Del Rey	Light Manufacturing
4230005005	1963	Light Manufacturing(Machine Shops/ Printing)	CM(GM)-2D-	YES	107.4	0.94	Palms - Mar Vista - Del Rey	Light Manufacturing
4230005009	1962	Auto Service Body and Fender Repair	CM(GM)-2D-	YES	107.4	0.94	Palms - Mar Vista - Del Rey	Light Manufacturing
4230005010	1956	Miscellaneous Industrial	CM(GM)-2D-	YES	108	0.95	Palms - Mar Vista - Del Rey	Light Manufacturing
4230005012	1951	Public Storage(Mini Warehouse)	CM(GM)-2D-	YES	74.4	0.66	Palms - Mar Vista - Del Rey	Light Manufacturing
4230005022	1951	Light Manufacturing(Machine Shops/ Printing)	CM(GM)-2D-	YES	58.2	0.51	Palms - Mar Vista - Del Rey	Light Manufacturing
4230005033	1958	Light Manufacturing(Machine Shops/ Printing)	CM(GM)-2D-	YES	372	3.27	Palms - Mar Vista - Del Rey	Light Manufacturing
4230005034	1959	Warehouse Distributor (10000 to 24999 sqft)	CM(GM)-2D-	YES	105.6	0.93	Palms - Mar Vista - Del Rey	Light Manufacturing
4230005037	1953	Industrial Use Parking Lot	CM(GM)-2D-	YES	133.8	1.23	Palms - Mar Vista - Del Rey	Light Manufacturing
4230005045	1955	Animal Kennel	CM(GM)-2D-	YES	66	0.58	Palms - Mar Vista - Del Rey	Light Manufacturing
4230005046	1979	Warehousing, Distribution, Storage	CM(GM)-2D-	YES	215.4	1.89	Palms - Mar Vista - Del Rey	Light Manufacturing
4230006003	1950	Light Manufacturing(Machine Shops/ Printing)	CM(GM)-2D-	YES	106.8	0.99	Palms - Mar Vista - Del Rey	Light Manufacturing
4230006006	1958	Auto Service Body and Fender Repair	CM(GM)-2D-	YES	107.4	0.94	Palms - Mar Vista - Del Rey	Light Manufacturing
4230006007	1953	Light Manufacturing(Machine Shops/ Printing)	CM(GM)-2D-	YES	53.4	0.47	Palms - Mar Vista - Del Rey	Light Manufacturing
4230006008	1954	Light Manufacturing(Machine Shops/ Printing)	CM(GM)-2D-	YES	52.8	0.47	Palms - Mar Vista - Del Rey	Light Manufacturing
4230006009	1955	Parking Lot (Patron or Employee)	CM(GM)-2D-	YES	107.4	0.94	Palms - Mar Vista - Del Rey	Light Manufacturing
4230006010	1954	Light Manufacturing(Machine Shops/ Printing)	CM(GM)-2D-	YES	214.8	1.89	Palms - Mar Vista - Del Rey	Light Manufacturing
4230006011	1948	Light Manufacturing(Machine Shops/ Printing)	CM(GM)-2D-	YES	61.8	0.54	Palms - Mar Vista - Del Rey	Light Manufacturing
4230006012	1940	Office Building	CM(GM)-2D-	YES	45.6	0.40	Palms - Mar Vista - Del Rey	Light Manufacturing

APN	Year Built	Current Use	Zone	30 du/ac (Y/N)	Net Units	Acres	CPA	General Plan Land Use Designation
4230006016	1964	Heavy Manufacturing	CM(GM)-2D-	YES	200.4	1.76	Palms - Mar Vista - Del Rey	Limited Manufacturing
4230006018	1957	Light Manufacturing(Machine Shops/ Printing)	CM(GM)-2D-	YES	85.2	0.75	Palms - Mar Vista - Del Rey	Limited Manufacturing
4230006023	1956	Office Building	CM(GM)-2D-	YES	90	0.85	Palms - Mar Vista - Del Rey	Limited Manufacturing
4230006025	1958	Light Manufacturing(Machine Shops/ Printing)	CM(GM)-2D-	YES	100.2	0.88	Palms - Mar Vista - Del Rey	Limited Manufacturing
4230006026	1954	Light Manufacturing(Machine Shops/ Printing)	CM(GM)-2D-	YES	99	0.88	Palms - Mar Vista - Del Rey	Limited Manufacturing
4230006031	1960	Light Manufacturing(Machine Shops/ Printing)	CM(GM)-2D-	YES	34.8	0.31	Palms - Mar Vista - Del Rey	Light Manufacturing/Residential
4230006032	1969	Light Manufacturing(Machine Shops/ Printing)	CM(GM)-2D-	YES	100.2	0.91	Palms - Mar Vista - Del Rey	Light Manufacturing
4230006034	1955	Light Manufacturing(Machine Shops/ Printing)	CM(GM)-2D-	YES	205.8	1.81	Palms - Mar Vista - Del Rey	Light Manufacturing
4230007026	1961	Office Building (Loft Type)	CM(GM)-2D-	YES	100.2	0.88	Palms - Mar Vista - Del Rey	Limited Manufacturing
4230007028	1952	Light Manufacturing(Machine Shops/ Printing)	CM(GM)-2D-	YES	107.4	0.94	Palms - Mar Vista - Del Rey	Light Manufacturing/Residential
4230009012	1947	Commercial	R3-1	YES	7	0.15	Palms - Mar Vista - Del Rey	Medium Residential
4230009013	1951	Commercial	R3-1	YES	7	0.16	Palms - Mar Vista - Del Rey	Medium Residential
4231016020	1950	Commercial	R3-1	YES	5	0.11	Palms - Mar Vista - Del Rey	Medium Residential
4231016021	1936	Commercial	R3-1	YES	5	0.11	Palms - Mar Vista - Del Rey	Medium Residential
4231017005	1947	Commercial	R3-1	YES	5	0.11	Palms - Mar Vista - Del Rey	Medium Residential
4231018020	1949	Store	C2-1	No	0.5	0.11	Palms - Mar Vista - Del Rey	General Commercial
4231018022	0	Store	C2-1	No	0.5	0.11	Palms - Mar Vista - Del Rey	General Commercial
4231021037	1959	Professional Building	C2-1	No	1.4	0.31	Palms - Mar Vista - Del Rey	General Commercial
4231021039	1951	Professional Building	C2-1	No	1.1	0.26	Palms - Mar Vista - Del Rey	General Commercial
4232001037	1990	Artist in residence	C2-1	No	0.9	0.20	Palms - Mar Vista - Del Rey	Neighborhood Commercial
4232002018	1951	Commercial	R3-1	YES	5	0.11	Palms - Mar Vista - Del Rey	Medium Residential
4232002019	1948	Commercial	R3-1	YES	5	0.11	Palms - Mar Vista - Del Rey	Medium Residential
4232003001	1950	Commercial	R3-1	YES	9	0.19	Palms - Mar Vista - Del Rey	Medium Residential
4232003002	1950	Commercial	R3-1	YES	9	0.20	Palms - Mar Vista - Del Rey	Medium Residential
4232003003	1950	Single Residence	R3-1	YES	9	0.20	Palms - Mar Vista - Del Rey	Medium Residential
4232003004	1950	Commercial	R3-1	YES	9	0.20	Palms - Mar Vista - Del Rey	Medium Residential
4232003005	1950	Commercial	R3-1	YES	10	0.21	Palms - Mar Vista - Del Rey	Medium Residential
4232003011	1950	Commercial	R3-1	YES	5	0.11	Palms - Mar Vista - Del Rey	Medium Residential
4232004083	0	Schools (Private)	R3-1	YES	18	0.33	Palms - Mar Vista - Del Rey	Medium Residential
4232004085	1957	Parking lot (Commercial use properties)	R3-1	YES	35	0.66	Palms - Mar Vista - Del Rey	Medium Residential
4232011008	1973	Churches	R3-1	YES	6	0.11	Palms - Mar Vista - Del Rey	Medium Residential
4232011009	0	Churches	R3-1	YES	6	0.12	Palms - Mar Vista - Del Rey	Medium Residential
4232011028	1964	Bank, Savings and Loan	R3-1	YES	26	0.49	Palms - Mar Vista - Del Rey	General Commercial
4232012037	1922	Commercial	R3-1	YES	5	0.12	Palms - Mar Vista - Del Rey	Medium Residential
4232012038	1922	Commercial	R3-1	YES	5	0.12	Palms - Mar Vista - Del Rey	Medium Residential
4232013035	1956	Restaurants, cocktail lounge, tavern	C2-1	No	0.5	0.14	Palms - Mar Vista - Del Rey	General Commercial



APN	Year Built	Current Use	Zone	30 du/ac (Y/N)	Net Units	Acres	CPA	General Plan Land Use Designation
4232017024	1954	Commercial	R3-1	YES	10	0.21	Palms - Mar Vista - Del Rey	Medium Residential
4232017030	1951	Commercial	R3-1	YES	15	0.30	Palms - Mar Vista - Del Rey	Medium Residential
4232018001	1946	Double, duplex, or two units	R3-1	YES	6	0.16	Palms - Mar Vista - Del Rey	Medium Residential
4232018040	1957	Rooming / boarding house	R3-1	YES	16	0.30	Palms - Mar Vista - Del Rey	Medium Residential
4232018044	1964	Homes for the aged and others	R3-1	YES	17	0.33	Palms - Mar Vista - Del Rey	Medium Residential
4232024037	1986	Lots - patron or employee	R3-1	YES	9	0.18	Palms - Mar Vista - Del Rey	Medium Residential
4232024044	1922	Commercial	R3-1	YES	6	0.14	Palms - Mar Vista - Del Rey	Medium Residential
4232024045	1941	Commercial	R3-1	YES	5	0.13	Palms - Mar Vista - Del Rey	Medium Residential
4232024046	1925	Commercial	R3-1	YES	5	0.13	Palms - Mar Vista - Del Rey	Medium Residential
4232025005	1941	Store and residential combination	C2-1	No	0.5	0.11	Palms - Mar Vista - Del Rey	Neighborhood Commercial
4232025031	1965	Store	C2-1	No	0.5	0.13	Palms - Mar Vista - Del Rey	Neighborhood Commercial
4232026046	1958	Store	C2-1	No	0.6	0.13	Palms - Mar Vista - Del Rey	Neighborhood Commercial
4232026048	0	Store and residential combination	C2-1	No	0.5	0.11	Palms - Mar Vista - Del Rey	Neighborhood Commercial
4232026052	1983	Shopping Center (Neighborhood, Community)	C2-1	No	1	0.23	Palms - Mar Vista - Del Rey	Neighborhood Commercial
4232028006	1953	Churches	C2-1	No	1.5	0.34	Palms - Mar Vista - Del Rey	General Commercial
4232028007	1948	Schools (Private)	R1-1	No	26	3.08	Palms - Mar Vista - Del Rey	General Commercial
4232029014	0	Three units (any combination)	R3-1	YES	7	0.14	Palms - Mar Vista - Del Rey	Medium Residential
4233007007	1947	Double, duplex, or two units	R3-1	YES	7	0.18	Palms - Mar Vista - Del Rey	Medium Residential
4233008016	0	VACANT LAND	R3-1	YES	9	0.18	Palms - Mar Vista - Del Rey	Medium Residential
4233008017	1952	Store	C1-1	No	0.9	0.20	Palms - Mar Vista - Del Rey	Neighborhood Commercial
4233009010	1947	Commercial	R3-1	YES	7	0.15	Palms - Mar Vista - Del Rey	Medium Residential
4233009011	1947	Commercial	R3-1	YES	7	0.16	Palms - Mar Vista - Del Rey	Medium Residential
4233015021	1950	Double, duplex, or two units	R3-1	YES	7	0.17	Palms - Mar Vista - Del Rey	Medium Residential
4233015037	1948	Commercial	R3-1	YES	8	0.17	Palms - Mar Vista - Del Rey	Medium Residential
4233016016	1951	Double, duplex, or two units	R3-1	YES	6	0.16	Palms - Mar Vista - Del Rey	Medium Residential
4233016029	1939	Double, duplex, or two units	R3-1	YES	7	0.17	Palms - Mar Vista - Del Rey	Medium Residential
4233017022	1982	Service Station	C2-1	No	1	0.22	Palms - Mar Vista - Del Rey	Medium Residential
4233017023	1958	Store	C2-1	No	1	0.22	Palms - Mar Vista - Del Rey	Medium Residential
4233018006	1910	Double, duplex, or two units	R3-1	YES	9	0.21	Palms - Mar Vista - Del Rey	Medium Residential
4233018007	1952	Commercial	R3-1	YES	10	0.21	Palms - Mar Vista - Del Rey	Medium Residential
4233022002	1946	Double, duplex, or two units	R3-1	YES	7	0.17	Palms - Mar Vista - Del Rey	Medium Residential
4233022003	1952	Commercial	R3-1	YES	8	0.17	Palms - Mar Vista - Del Rey	Medium Residential
4233022008	1953	Commercial	R3-1	YES	9	0.19	Palms - Mar Vista - Del Rey	Medium Residential
4233022022	1941	Commercial	R3-1	YES	6	0.14	Palms - Mar Vista - Del Rey	Medium Residential
4233022023	1925	Commercial	R3-1	YES	5	0.12	Palms - Mar Vista - Del Rey	Medium Residential
4233022024	1946	Commercial	R3-1	YES	8	0.17	Palms - Mar Vista - Del Rey	Medium Residential

APN	Year Built	Current Use	Zone	30 du/ac (Y/N)	Net Units	Acres	CPA	General Plan Land Use Designation
4233022025	1947	Commercial	R3-1	YES	8	0.17	Palms - Mar Vista - Del Rey	Medium Residential
4233022028	1953	Commercial	R3-1	YES	7	0.15	Palms - Mar Vista - Del Rey	Medium Residential
4233023005	1953	Commercial	R3-1	YES	7	0.15	Palms - Mar Vista - Del Rey	Medium Residential
4233023015	1924	Double, duplex, or two units	R3-1	YES	8	0.19	Palms - Mar Vista - Del Rey	Medium Residential
4233023016	1951	Commercial	R3-1	YES	9	0.19	Palms - Mar Vista - Del Rey	Medium Residential
4233023025	1946	Commercial	R3-1	YES	7	0.16	Palms - Mar Vista - Del Rey	Medium Residential
4233023026	1947	Commercial	R3-1	YES	8	0.17	Palms - Mar Vista - Del Rey	Medium Residential
4233024004	1947	Commercial	R3-1	YES	7	0.15	Palms - Mar Vista - Del Rey	Medium Residential
4233024012	1951	Double, duplex, or two units	R3-1	YES	8	0.19	Palms - Mar Vista - Del Rey	Medium Residential
4233024029	1946	Churches	R3-1	YES	13	0.25	Palms - Mar Vista - Del Rey	Medium Residential
4233024041	1987	Public storage - mini warehouse	R3-1	YES	5	0.11	Palms - Mar Vista - Del Rey	Medium Residential
4234002035	1940	Commercial	R3-1	YES	5	0.11	Palms - Mar Vista - Del Rey	Medium Residential
4234002037	0	Auto Service Shops	C2-1	No	0.8	0.17	Palms - Mar Vista - Del Rey	General Commercial
4234002038	1985	Shopping Center (Neighborhood, Community)	C2-1	No	1.3	0.29	Palms - Mar Vista - Del Rey	General Commercial
4234012915	0	Flood Control Drainage	R1-1	No	12	1.47	Palms - Mar Vista - Del Rey	Open Space
4234014017	1947	Commercial	R3-1	YES	7	0.15	Palms - Mar Vista - Del Rey	Medium Residential
4234014018	1937	Commercial	R3-1	YES	7	0.15	Palms - Mar Vista - Del Rey	Medium Residential
4234015009	1947	Commercial	R3-1	YES	5	0.13	Palms - Mar Vista - Del Rey	Medium Residential
4234015900	0	Government Owned Property (OPEN)	R3-1	YES	38	0.71	Palms - Mar Vista - Del Rey	Medium Residential
4234016001	1960	Churches	R4-1	YES	37	0.35	Palms - Mar Vista - Del Rey	High Medium Residential
4234016900	0	Churches	R4-1	YES	43	0.40	Palms - Mar Vista - Del Rey	High Medium Residential
4234021011	1962	Professional Building	C2-1	No	1.2	0.27	Palms - Mar Vista - Del Rey	Community Commercial
4234021025	1984	Office building	C2-1	No	2.7	0.59	Palms - Mar Vista - Del Rey	Community Commercial
4235002009	1940	Commercial	R3-1	YES	5	0.12	Palms - Mar Vista - Del Rey	Medium Residential
4235002015	1941	Three units (any combination)	R3-1	YES	10	0.22	Palms - Mar Vista - Del Rey	Medium Residential
4235004001	1939	Commercial	R3-1	YES	5	0.09	Palms - Mar Vista - Del Rey	Medium Residential
4235004003	1939	Commercial	R3-1	YES	5	0.12	Palms - Mar Vista - Del Rey	Medium Residential
4235004008	1946	Commercial	R3-1	YES	7	0.16	Palms - Mar Vista - Del Rey	Medium Residential
4235004010	1940	Commercial	R3-1	YES	5	0.11	Palms - Mar Vista - Del Rey	Medium Residential
4235004011	1940	Commercial	R3-1	YES	5	0.12	Palms - Mar Vista - Del Rey	Medium Residential
4235005011	1941	Commercial	R3-1	YES	6	0.13	Palms - Mar Vista - Del Rey	Medium Residential
4235006001	1930	Commercial	R3-1	YES	8	0.18	Palms - Mar Vista - Del Rey	Medium Residential
4235006008	1941	Commercial	R3-1	YES	5	0.11	Palms - Mar Vista - Del Rey	Medium Residential
4235013021	1965	Store and office combination	C2-1	No	3.6	0.80	Palms - Mar Vista - Del Rey	Community Commercial
4235014001	1907	Commercial	R3-1	YES	7	0.15	Palms - Mar Vista - Del Rey	Medium Residential
4235014010	1947	Commercial	R3-1	YES	6	0.13	Palms - Mar Vista - Del Rey	Medium Residential

APN	Year Built	Current Use	Zone	30 du/ac (Y/N)	Net Units	Acres	CPA	General Plan Land Use Designation
4235015018	1948	Commercial	R3-1	YES	7	0.16	Palms - Mar Vista - Del Rey	Medium Residential
4235018026	1963	Restaurants, cocktail lounge, tavern	CR-1	No	0.9	0.20	Palms - Mar Vista - Del Rey	Neighborhood Commercial
4235022002	0	Office Building	R3-1	YES	15	0.29	Palms - Mar Vista - Del Rey	Community Commercial
4235022003	0	VACANT LAND	R3-1	YES	9	0.18	Palms - Mar Vista - Del Rey	Medium Residential
4235023001	1924	Store	C2-1	No	0.9	0.21	Palms - Mar Vista - Del Rey	Community Commercial
4235023002	1939	Store	C2-1	No	0.7	0.17	Palms - Mar Vista - Del Rey	Community Commercial
4235023003	1981	Auditoriums, stadiums, amphitheatres	C2-1	No	0.8	0.17	Palms - Mar Vista - Del Rey	Community Commercial
4235023010	1960	Schools (Private)	C2-1	No	0.6	0.17	Palms - Mar Vista - Del Rey	Community Commercial
4235023013	1947	Store	C2-1	No	0.6	0.17	Palms - Mar Vista - Del Rey	Community Commercial
4235023014	1952	Store	C2-1	No	0.6	0.17	Palms - Mar Vista - Del Rey	Community Commercial
4235023017	1944	Commercial	C2-1	No	0.9	0.22	Palms - Mar Vista - Del Rey	Community Commercial
4235023018	1956	Churches	C2-1	No	1.3	0.29	Palms - Mar Vista - Del Rey	Community Commercial
4235023031	1947	Store	C2-1	No	0.5	0.13	Palms - Mar Vista - Del Rey	Community Commercial
4235023036	1947	Store	C2-1	No	0.5	0.13	Palms - Mar Vista - Del Rey	Community Commercial
4235023037	1987	Office Building	C2-1	No	1.1	0.25	Palms - Mar Vista - Del Rey	Community Commercial
4235024005	1960	Store and residential combination	C2-1	No	0.6	0.19	Palms - Mar Vista - Del Rey	Community Commercial
4235024006	1923	Store and residential combination	C2-1	No	0.8	0.19	Palms - Mar Vista - Del Rey	Community Commercial
4235024007	1973	Auto Service Shops	C2-1	No	0.7	0.17	Palms - Mar Vista - Del Rey	Community Commercial
4235024008	1953	Store and office combination	C2-1	No	0.9	0.20	Palms - Mar Vista - Del Rey	Community Commercial
4235024009	1950	Store and office combination	C2-1	No	0.8	0.18	Palms - Mar Vista - Del Rey	Community Commercial
4235024010	1927	Store and residential combination	C2-1	No	0.8	0.18	Palms - Mar Vista - Del Rey	Community Commercial
4235024011	1946	Store	C2-1	No	0.8	0.18	Palms - Mar Vista - Del Rey	Community Commercial
4235024900	0	Government Owned Property (OPEN)	C2-1	No	2	0.43	Palms - Mar Vista - Del Rey	Community Commercial
4235024901	1933	Schools (Private)	C2-1	No	0.7	0.19	Palms - Mar Vista - Del Rey	Community Commercial
4235024902	0	Double, duplex, or two units	C2-1	No	0.9	0.19	Palms - Mar Vista - Del Rey	Community Commercial
4235025005	1978	Lots - patron or employee	R3-1	YES	9	0.17	Palms - Mar Vista - Del Rey	Medium Residential
4235025031	1964	Office Building	C2-1	No	1.6	0.37	Palms - Mar Vista - Del Rey	Community Commercial
4235025032	1925	Churches	R3-1	YES	36	0.69	Palms - Mar Vista - Del Rey	Medium Residential
4235027012	1943	Commercial	R3-1	YES	5	0.11	Palms - Mar Vista - Del Rey	Medium Residential
4235027013	1943	Commercial	R3-1	YES	5	0.11	Palms - Mar Vista - Del Rey	Medium Residential
4235028010	1939	Commercial	R3-1	YES	5	0.11	Palms - Mar Vista - Del Rey	Medium Residential
4235029042	1985	Shopping Center (Neighborhood, Community)	C2-1	No	1.7	0.37	Palms - Mar Vista - Del Rey	Neighborhood Commercial
4236014009	1928	Commercial	R3-1	YES	6	0.13	Palms - Mar Vista - Del Rey	Medium Residential
4236015002	1987	Auto Service Shops	C2-1	No	0.5	0.11	Palms - Mar Vista - Del Rey	General Commercial
4236015003	1950	Store and residential combination	C2-1	No	0.7	0.17	Palms - Mar Vista - Del Rey	General Commercial
4236015004	1950	Store and residential combination	C2-1	No	0.7	0.17	Palms - Mar Vista - Del Rey	General Commercial

APN	Year Built	Current Use	Zone	30 du/ac (Y/N)	Net Units	Acres	CPA	General Plan Land Use Designation
4236015005	1951	Store	C2-1	No	0.5	0.11	Palms - Mar Vista - Del Rey	General Commercial
4236015006	1956	Store	C2-1	No	0.5	0.11	Palms - Mar Vista - Del Rey	General Commercial
4236015019	1929	Commercial	R3-1	YES	6	0.13	Palms - Mar Vista - Del Rey	Medium Residential
4236016002	0	VACANT LAND	R3-1	YES	9	0.17	Palms - Mar Vista - Del Rey	Medium Residential
4236016030	1941	Commercial	R3-1	YES	5	0.12	Palms - Mar Vista - Del Rey	Medium Residential
4236017001	1940	Commercial	R3-1	YES	6	0.14	Palms - Mar Vista - Del Rey	Medium Residential
4236017018	1947	Commercial	R3-1	YES	7	0.15	Palms - Mar Vista - Del Rey	Medium Residential
4236017024	1944	Double, duplex, or two units	R3-1	YES	6	0.16	Palms - Mar Vista - Del Rey	Medium Residential
4236018021	1944	Double, duplex, or two units	R3-1	YES	6	0.16	Palms - Mar Vista - Del Rey	Medium Residential
4236018024	1955	Double, duplex, or two units	R3-1	YES	6	0.16	Palms - Mar Vista - Del Rey	Medium Residential
4236019001	1947	Commercial	R3-1	YES	5	0.12	Palms - Mar Vista - Del Rey	Medium Residential
4236019003	1926	Commercial	R3-1	YES	7	0.16	Palms - Mar Vista - Del Rey	Medium Residential
4236019015	1947	Commercial	R3-1	YES	7	0.16	Palms - Mar Vista - Del Rey	Medium Residential
4236019018	1950	Commercial	R3-1	YES	6	0.13	Palms - Mar Vista - Del Rey	Medium Residential
4236019019	1950	Commercial	R3-1	YES	6	0.14	Palms - Mar Vista - Del Rey	Medium Residential
4236020007	1958	Lots - patron or employee	R3-1	YES	11	0.22	Palms - Mar Vista - Del Rey	Medium Residential
4236020008	1958	Lots - patron or employee	R3-1	YES	12	0.23	Palms - Mar Vista - Del Rey	Medium Residential
4236020017	1947	Commercial	R3-1	YES	10	0.21	Palms - Mar Vista - Del Rey	Medium Residential
4236020018	0	Used Car Sales	C2-1	No	0.8	0.18	Palms - Mar Vista - Del Rey	General Commercial
4236020019	1951	Professional Building	C2-1	No	0.5	0.13	Palms - Mar Vista - Del Rey	General Commercial
4236020021	1962	Store	C2-1	No	1	0.23	Palms - Mar Vista - Del Rey	General Commercial
4236021012	1925	Commercial	R3-1	YES	6	0.14	Palms - Mar Vista - Del Rey	Medium Residential
4236021013	1924	Commercial	R3-1	YES	6	0.14	Palms - Mar Vista - Del Rey	Medium Residential
4236021016	1941	Commercial	R3-1	YES	6	0.14	Palms - Mar Vista - Del Rey	Medium Residential
4236021026	1946	Commercial	R3-1	YES	6	0.14	Palms - Mar Vista - Del Rey	Medium Residential
4236021035	1926	Commercial	R3-1	YES	6	0.14	Palms - Mar Vista - Del Rey	Medium Residential
4245017001	0	Store	C2-1	No	1	0.24	Palms - Mar Vista - Del Rey	General Commercial
4246025030	1964	Car Wash - self service type	C2-1	No	0.8	0.20	Palms - Mar Vista - Del Rey	Community Commercial
4246027001	1954	Professional Building	C2-1	No	0.7	0.15	Palms - Mar Vista - Del Rey	Community Commercial
4246027004	1967	Lots - patron or employee	C2-1	No	0.8	0.18	Palms - Mar Vista - Del Rey	Community Commercial
4246027010	1991	Store combination (with office or residential)	C2-1	No	0.6	0.13	Palms - Mar Vista - Del Rey	Community Commercial
4246028017	1949	Store	C2-1	No	0.5	0.11	Palms - Mar Vista - Del Rey	Community Commercial
4246032034	0	Store and residential combination	R3-1	YES	6	0.13	Palms - Mar Vista - Del Rey	Medium Residential
4248029034	1946	Office Building	C2-1	No	0.5	0.12	Palms - Mar Vista - Del Rey	Community Commercial
4248029037	1955	Professional Building	C2-1	No	0.5	0.13	Palms - Mar Vista - Del Rey	Community Commercial
4248029042	1984	Fast Food - Walk up	C2-1	No	0.8	0.18	Palms - Mar Vista - Del Rey	Community Commercial

APN	Year Built	Current Use	Zone	30 du/ac (Y/N)	Net Units	Acres	CPA	General Plan Land Use Designation
4248030025	1948	Store	C2-1	No	0.8	0.18	Palms - Mar Vista - Del Rey	Community Commercial
4248030031	1970	Lots - patron or employee	C2-1	No	0.6	0.13	Palms - Mar Vista - Del Rey	Community Commercial
4248030032	1955	Lots - patron or employee	C2-1	No	0.6	0.14	Palms - Mar Vista - Del Rey	Community Commercial
4248030035	1960	Bowling alley	C2-1	No	2.5	0.58	Palms - Mar Vista - Del Rey	Community Commercial
4248031001	1973	Store	C2-1	No	1.8	0.39	Palms - Mar Vista - Del Rey	Community Commercial
4248031002	1952	Store	C2-1	No	1.8	0.40	Palms - Mar Vista - Del Rey	Community Commercial
4249001012	1960	Churches	R3-1	YES	171	3.16	Palms - Mar Vista - Del Rey	Medium Residential
4249001905	0	Government Owned Property (OPEN)	R3-1	YES	180	3.32	Palms - Mar Vista - Del Rey	Medium Residential
4249026028	1961	Schools (Private)	R1-1	No	13	1.50	Palms - Mar Vista - Del Rey	Low Residential
4249027903	0	Government Owned Property (OPEN)	R1-1	No	21	2.44	Palms - Mar Vista - Del Rey	Open Space
4250001026	1972	Shopping Center (Neighborhood, Community)	C2-1VL	No	3.3	0.74	Palms - Mar Vista - Del Rey	Neighborhood Commercial
4250006013	1947	Commercial	R3-1	YES	8	0.18	Palms - Mar Vista - Del Rey	Medium Residential
4250006014	1947	Single Residence	R3-1	YES	8	0.18	Palms - Mar Vista - Del Rey	Medium Residential
4250006015	1947	Commercial	R3-1	YES	8	0.17	Palms - Mar Vista - Del Rey	Medium Residential
4250006016	1947	Single Residence	R3-1	YES	8	0.18	Palms - Mar Vista - Del Rey	Medium Residential
4250006017	1947	Single Residence	R3-1	YES	8	0.18	Palms - Mar Vista - Del Rey	Medium Residential
4250006018	1947	Commercial	R3-1	YES	8	0.17	Palms - Mar Vista - Del Rey	Medium Residential
4250006019	1947	Commercial	R3-1	YES	8	0.18	Palms - Mar Vista - Del Rey	Medium Residential
4250006020	1947	Commercial	R3-1	YES	8	0.17	Palms - Mar Vista - Del Rey	Medium Residential
4250008009	1947	Single Residence	R3-1	YES	8	0.18	Palms - Mar Vista - Del Rey	Medium Residential
4250008010	1947	Commercial	R3-1	YES	8	0.18	Palms - Mar Vista - Del Rey	Medium Residential
4250010006	1947	Commercial	R3-1	YES	9	0.19	Palms - Mar Vista - Del Rey	Medium Residential
4250010007	1947	Single Residence	R3-1	YES	10	0.20	Palms - Mar Vista - Del Rey	Medium Residential
4250010008	1947	Single Residence	R3-1	YES	9	0.20	Palms - Mar Vista - Del Rey	Medium Residential
4250010009	1947	Commercial	R3-1	YES	9	0.19	Palms - Mar Vista - Del Rey	Medium Residential
4250010010	1948	Commercial	R3-1	YES	9	0.18	Palms - Mar Vista - Del Rey	Medium Residential
4250010011	1947	Single Residence	R3-1	YES	9	0.19	Palms - Mar Vista - Del Rey	Medium Residential
4250026020	1969	Restaurants, cocktail lounge, tavern	C2-1VL	No	1.9	0.41	Palms - Mar Vista - Del Rey	Community Commercial
4250026022	1974	Restaurants, cocktail lounge, tavern	C2-1VL	No	1.8	0.41	Palms - Mar Vista - Del Rey	Community Commercial
4250026027	1957	Bank, Savings and Loan	C2-1VL	No	0.8	0.18	Palms - Mar Vista - Del Rey	Community Commercial
4250026029	1962	Bank, Savings and Loan	C2-1VL	No	0.5	0.11	Palms - Mar Vista - Del Rey	Community Commercial
4250026036	1986	Restaurants, cocktail lounge, tavern	C2-1VL	No	4	0.90	Palms - Mar Vista - Del Rey	Community Commercial
4250027008	1959	Churches	C2-1VL	No	0.5	0.13	Palms - Mar Vista - Del Rey	Community Commercial
4250027009	1956	Professional Building	C2-1VL	No	0.5	0.13	Palms - Mar Vista - Del Rey	Community Commercial
4250027017	1972	Service Station	C2-1VL	No	3.7	0.80	Palms - Mar Vista - Del Rey	Community Commercial
4250029901	0	Government Owned Property (OPEN)	R3-1	YES	253	4.66	Palms - Mar Vista - Del Rey	Medium Residential

APN	Year Built	Current Use	Zone	30 du/ac (Y/N)	Net Units	Acres	CPA	General Plan Land Use Designation
4251011031	1962	Churches	R3-1	YES	106	1.96	Palms - Mar Vista - Del Rey	Low Residential
4251011036	1957	Bank, Savings and Loan	C2-1VL	No	1.2	0.27	Palms - Mar Vista - Del Rey	Community Commercial
4251011037	1973	Shopping Center (Neighborhood, Community)	C2-1VL	No	18.5	3.99	Palms - Mar Vista - Del Rey	Low Residential
4251013001	1957	Shopping Center (Neighborhood, Community)	C2-1VL	No	3.1	0.69	Palms - Mar Vista - Del Rey	Community Commercial
4251013006	1949	Store	C2-1VL	No	9.2	1.99	Palms - Mar Vista - Del Rey	Community Commercial
4251013007	1966	Lots - patron or employee	C2-1VL	No	2.8	0.62	Palms - Mar Vista - Del Rey	Community Commercial
4251015006	1957	Supermarket - 12000 sq. ft. or more	R4-1	YES	302	2.78	Palms - Mar Vista - Del Rey	Neighborhood Commercial
4251015008	1982	Office building	C2-1VL	No	12	2.58	Palms - Mar Vista - Del Rey	Neighborhood Commercial
4251015903	0	Government Owned Property (OPEN)	R4-1	YES	355	3.26	Palms - Mar Vista - Del Rey	High Medium Residential
4251026017	1941	Commercial	R3-1	YES	5	0.12	Palms - Mar Vista - Del Rey	Medium Residential
4251027002	1941	Commercial	R3-1	YES	6	0.13	Palms - Mar Vista - Del Rey	Medium Residential
4251027013	1941	Commercial	R3-1	YES	7	0.15	Palms - Mar Vista - Del Rey	Medium Residential
4251027016	1941	Commercial	R3-1	YES	7	0.15	Palms - Mar Vista - Del Rey	Medium Residential
4251028025	1940	Commercial	R3-1	YES	6	0.15	Palms - Mar Vista - Del Rey	Medium Residential
4251028027	0	VACANT LAND	R3-1	YES	14	0.26	Palms - Mar Vista - Del Rey	Low Residential
4251028028	1962	Supermarket - 12000 sq. ft. or more	C2-1VL	No	7.8	1.72	Palms - Mar Vista - Del Rey	Neighborhood Commercial
4251028029	1962	Lots - patron or employee	C2-1VL	No	0.7	0.16	Palms - Mar Vista - Del Rey	Neighborhood Commercial
4251028030	1950	Store	C2-1VL	No	2.3	0.53	Palms - Mar Vista - Del Rey	Neighborhood Commercial
4251028903	0	Public Housing	R4-1	YES	19	0.18	Palms - Mar Vista - Del Rey	High Medium Residential
4251028904	0	Public Housing	R4-1	YES	19	0.18	Palms - Mar Vista - Del Rey	High Medium Residential
4251028905	0	Public Housing	R4-1	YES	19	0.18	Palms - Mar Vista - Del Rey	High Medium Residential
4251028906	0	VACANT LAND	R3-1	YES	9	0.18	Palms - Mar Vista - Del Rey	Low Residential
4252001011	1941	Commercial	R3-1	YES	5	0.12	Palms - Mar Vista - Del Rey	Medium Residential
4252001035	1964	Store	C2-1	No	0.5	0.11	Palms - Mar Vista - Del Rey	General Commercial
4252004001	1950	Miscellaneous commercial	C2-1VL	No	1.5	0.33	Palms - Mar Vista - Del Rey	Neighborhood Commercial
4252005020	1971	Shopping Center (Neighborhood, Community)	C2-1VL	No	4.8	1.05	Palms - Mar Vista - Del Rey	Neighborhood Commercial
4252006017	1940	Commercial	R3-1	YES	8	0.17	Palms - Mar Vista - Del Rey	Medium Residential
4252007024	1939	Commercial	R3-1	YES	8	0.17	Palms - Mar Vista - Del Rey	Medium Residential
4252007025	1939	Commercial	R3-1	YES	8	0.17	Palms - Mar Vista - Del Rey	Medium Residential
4252007029	1957	Professional Building	C2-1	No	0.8	0.18	Palms - Mar Vista - Del Rey	General Commercial
4252007036	1963	Store	C2-1	No	2	0.44	Palms - Mar Vista - Del Rey	General Commercial
4252007037	1976	Store	C2-1	No	1.2	0.26	Palms - Mar Vista - Del Rey	General Commercial
4252008020	1947	Double, duplex, or two units	R3-1	YES	7	0.17	Palms - Mar Vista - Del Rey	Medium Residential
4252008023	1947	Double, duplex, or two units	R3-1	YES	7	0.17	Palms - Mar Vista - Del Rey	Medium Residential
4252008035	1947	Double, duplex, or two units	R3-1	YES	6	0.16	Palms - Mar Vista - Del Rey	Medium Residential
4252011007	1941	Commercial	R3-1	YES	5	0.12	Palms - Mar Vista - Del Rey	Medium Residential

APN	Year Built	Current Use	Zone	30 du/ac (Y/N)	Net Units	Acres	CPA	General Plan Land Use Designation
4252014016	1949	Store and residential combination	C2-1	No	0.5	0.14	Palms - Mar Vista - Del Rey	General Commercial
4252014020	1950	Auto Service Shops	C2-1	No	0.6	0.14	Palms - Mar Vista - Del Rey	General Commercial
4252017036	0	VACANT LAND	R3-1	YES	9	0.17	Palms - Mar Vista - Del Rey	Medium Residential
4252019017	1954	Store	C2-1	No	0.5	0.11	Palms - Mar Vista - Del Rey	General Commercial
4252019036	1932	Store	C2-1	No	0.8	0.19	Palms - Mar Vista - Del Rey	General Commercial
4252020009	1924	Commercial	R3-1	YES	5	0.11	Palms - Mar Vista - Del Rey	Medium Residential
4252020016	1961	Store combination (with office or residential)	C2-1	No	0.6	0.14	Palms - Mar Vista - Del Rey	General Commercial
4252020028	1947	Commercial	R3-1	YES	5	0.11	Palms - Mar Vista - Del Rey	Medium Residential
4252020033	1938	Commercial	R3-1	YES	5	0.11	Palms - Mar Vista - Del Rey	Medium Residential
4252020040	1949	Office Building	C2-1	No	1.3	0.28	Palms - Mar Vista - Del Rey	General Commercial
4252024003	1952	Commercial	R3-1	YES	8	0.18	Palms - Mar Vista - Del Rey	Medium Residential
4252024016	1983	Double, duplex, or two units	R3-1	YES	7	0.18	Palms - Mar Vista - Del Rey	Medium Residential
4252025002	1950	Store	C2-1	No	1.5	0.33	Palms - Mar Vista - Del Rey	General Commercial
4252025019	1935	Store	C2-1	No	0.6	0.14	Palms - Mar Vista - Del Rey	General Commercial
4252025028	1926	Commercial	R3-1	YES	5	0.11	Palms - Mar Vista - Del Rey	Medium Residential
4252026017	1926	Store and residential combination	C2-1	No	0.7	0.17	Palms - Mar Vista - Del Rey	General Commercial
4252026041	1967	Restaurant, cocktail lounge	C2-1	No	2.3	0.50	Palms - Mar Vista - Del Rey	General Commercial
4252027026	1919	Double, duplex, or two units	R3-1	YES	7	0.18	Palms - Mar Vista - Del Rey	Medium Residential
4252028027	1925	Commercial	R3-1	YES	8	0.18	Palms - Mar Vista - Del Rey	Medium Residential
4252028028	1924	Commercial	R3-1	YES	8	0.18	Palms - Mar Vista - Del Rey	Medium Residential
4252029011	1949	Double, duplex, or two units	R3-1	YES	7	0.18	Palms - Mar Vista - Del Rey	Medium Residential
4252029031	1947	Commercial	R3-1	YES	6	0.13	Palms - Mar Vista - Del Rey	Medium Residential
4252029034	1956	Store	C2-1	No	3	0.66	Palms - Mar Vista - Del Rey	General Commercial
4252029035	1979	Professional Building	C2-1	No	2.1	0.46	Palms - Mar Vista - Del Rey	General Commercial
4252030037	1970	Light manufacturing	C2-1	No	0.6	0.14	Palms - Mar Vista - Del Rey	General Commercial
4252030038	1957	Store	C2-1	No	1.5	0.32	Palms - Mar Vista - Del Rey	General Commercial
4252030043	1967	Fast Food - Auto Oriented	C2-1	No	0.8	0.18	Palms - Mar Vista - Del Rey	General Commercial
4252031007	1973	Schools (Private)	C2-1	No	1.4	0.34	Palms - Mar Vista - Del Rey	General Commercial
4252032003	1947	Commercial	R3-1	YES	5	0.12	Palms - Mar Vista - Del Rey	Medium Residential
4252033025	1961	Auto Service Shops	C2-1	No	0.5	0.14	Palms - Mar Vista - Del Rey	General Commercial
4252033027	1931	Restaurants, cocktail lounge, tavern	C2-1	No	1	0.23	Palms - Mar Vista - Del Rey	General Commercial
4252033028	1960	Store	C2-1	No	0.6	0.14	Palms - Mar Vista - Del Rey	General Commercial
4252034001	1924	Store	C2-1	No	0.5	0.11	Palms - Mar Vista - Del Rey	General Commercial
4252034041	1964	Auto Service Centers (no gasoline)	C2-1	No	0.5	0.11	Palms - Mar Vista - Del Rey	General Commercial
4252035039	1967	Homes for the aged and others	C2-1	No	2.8	0.61	Palms - Mar Vista - Del Rey	Low Residential
4252035042	1926	Office and residential	C2-1	No	0.5	0.11	Palms - Mar Vista - Del Rey	General Commercial

APN	Year Built	Current Use	Zone	30 du/ac (Y/N)	Net Units	Acres	CPA	General Plan Land Use Designation
4252036037	1951	Homes for the aged and others	C2-1	No	3.7	0.81	Palms - Mar Vista - Del Rey	General Commercial
4252037027	1940	Commercial	R3-1	YES	5	0.11	Palms - Mar Vista - Del Rey	Medium Residential
4252037031	1940	Commercial	R3-1	YES	5	0.11	Palms - Mar Vista - Del Rey	Medium Residential
4252037032	1939	Commercial	R3-1	YES	5	0.11	Palms - Mar Vista - Del Rey	Medium Residential
4254001001	1960	Churches	R1-1	No	12	1.40	Palms - Mar Vista - Del Rey	Low Residential
4254001028	1965	Schools (Private)	C2-1VL	No	0.9	0.21	Palms - Mar Vista - Del Rey	Low Medium Residential
4254002008	1962	Churches	R1-1VL	No	8	0.99	Palms - Mar Vista - Del Rey	Low Residential
4254008001	0	Lots - patron or employee	C2-1VL	No	1.9	0.43	Palms - Mar Vista - Del Rey	Neighborhood Commercial
4254011037	0	VACANT LAND	R3-1	YES	22	0.41	Palms - Mar Vista - Del Rey	Medium Residential
4254011038	0	VACANT LAND	R3-1	YES	15	0.28	Palms - Mar Vista - Del Rey	Medium Residential
4254011039	1991	Store	C2-1VL	No	1.7	0.39	Palms - Mar Vista - Del Rey	General Commercial
4254012043	1970	Commercial	R3-1	YES	12	0.25	Palms - Mar Vista - Del Rey	Low Residential
4254012053	1984	Schools (Private)	R3-1	YES	16	0.30	Palms - Mar Vista - Del Rey	Low Residential
4254012059	1968	Schools (Private)	R1-1	No	33	4.21	Palms - Mar Vista - Del Rey	Low Residential
4254020005	0	VACANT LAND	R3-1	YES	10	0.19	Palms - Mar Vista - Del Rey	Medium Residential
4254025017	0	Three units (any combination)	R3-1	YES	6	0.11	Palms - Mar Vista - Del Rey	Medium Residential
4254025039	1969	Store	C2-1	No	1.3	0.28	Palms - Mar Vista - Del Rey	General Commercial
4254026023	1924	Commercial	R3-1	YES	5	0.11	Palms - Mar Vista - Del Rey	Medium Residential
4254026039	1971	Lots - patron or employee	C2-1	No	0.5	0.12	Palms - Mar Vista - Del Rey	General Commercial
4257006025	1961	Store	C2-1VL	No	0.8	0.19	Palms - Mar Vista - Del Rey	Neighborhood Commercial
4257006033	1980	Store combination (with office or residential)	C2-1VL	No	1.7	0.38	Palms - Mar Vista - Del Rey	Neighborhood Commercial
4257008020	1950	Churches	RD1.5-1	No	5	0.22	Palms - Mar Vista - Del Rey	Low Medium Residential
4257011025	1962	Restaurants, cocktail lounge, tavern	C2-1VL	No	2.3	0.50	Palms - Mar Vista - Del Rey	Neighborhood Commercial
4257013001	1940	Single Residence	R3-1	YES	5	0.13	Palms - Mar Vista - Del Rey	Medium Residential
4257013042	1975	Store	C2-1VL	No	1.2	0.28	Palms - Mar Vista - Del Rey	Neighborhood Commercial
4257024038	1949	Commercial	R3-1	YES	5	0.13	Palms - Mar Vista - Del Rey	Medium Residential
4258001049	1985	Shopping Center (Neighborhood, Community)	C2-1VL	No	3.2	0.70	Palms - Mar Vista - Del Rey	Neighborhood Commercial
4258007027	1937	Commercial	R3-1	YES	5	0.13	Palms - Mar Vista - Del Rey	Medium Residential
4258007028	1937	Commercial	R3-1	YES	5	0.13	Palms - Mar Vista - Del Rey	Medium Residential
4258009010	1961	Store	C2-1VL	No	1.2	0.27	Palms - Mar Vista - Del Rey	Neighborhood Commercial
4258009031	1980	Office Building	R3-1	YES	12	0.23	Palms - Mar Vista - Del Rey	Medium Residential
4258009032	1950	Store and office combination	C2-1VL	No	1.2	0.27	Palms - Mar Vista - Del Rey	Neighborhood Commercial
4258015033	1950	Churches	R1-1	No	5	0.70	Palms - Mar Vista - Del Rey	Low Residential
4258017001	1949	Office Building	C2-1VL	No	0.7	0.19	Palms - Mar Vista - Del Rey	Community Commercial
4258017002	1949	Store	C2-1VL	No	1.4	0.31	Palms - Mar Vista - Del Rey	Community Commercial
4258017003	1950	Restaurants, cocktail lounge, tavern	C2-1VL	No	1.6	0.36	Palms - Mar Vista - Del Rey	Community Commercial



APN	Year Built	Current Use	Zone	30 du/ac (Y/N)	Net Units	Acres	CPA	General Plan Land Use Designation
4258017004	1953	Store	R3P-1VL	YES	14	0.27	Palms - Mar Vista - Del Rey	Community Commercial
4260030026	1947	Commercial	R4-1	YES	7	0.08	Palms - Mar Vista - Del Rey	High Medium Residential
4260030027	1940	Commercial	R4-1	YES	7	0.08	Palms - Mar Vista - Del Rey	High Medium Residential
4260034012	1966	Lots - patron or employee	R3-1VL	YES	15	0.29	Palms - Mar Vista - Del Rey	Medium Residential
4260034016	1924	Schools (Private)	R3-1VL	YES	48	0.88	Palms - Mar Vista - Del Rey	Medium Residential
4260034033	1949	Store and residential combination	R3-1	YES	17	0.32	Palms - Mar Vista - Del Rey	Medium Residential
4260034034	1928	Schools (Private)	R3-1VL	YES	6	0.13	Palms - Mar Vista - Del Rey	Medium Residential
4260035001	1954	Churches	R3-1VL	YES	28	0.52	Palms - Mar Vista - Del Rey	Medium Residential
4260035002	1955	Rooming / boarding house	R3-1VL	YES	9	0.19	Palms - Mar Vista - Del Rey	Medium Residential
4260035003	1966	Lots - patron or employee	R3-1VL	YES	7	0.13	Palms - Mar Vista - Del Rey	Medium Residential
4260037002	0	VACANT LAND	R3-1	YES	7	0.14	Palms - Mar Vista - Del Rey	Medium Residential
4260037003	0	VACANT LAND	R3-1	YES	6	0.11	Palms - Mar Vista - Del Rey	Medium Residential
4260037009	1924	Commercial	R3-1	YES	8	0.18	Palms - Mar Vista - Del Rey	Medium Residential
4260038020	1923	Commercial	R3-1	YES	8	0.17	Palms - Mar Vista - Del Rey	Medium Residential
4260038029	1937	Commercial	R3-1	YES	8	0.17	Palms - Mar Vista - Del Rey	Medium Residential
4260038030	1937	Commercial	R3-1	YES	8	0.17	Palms - Mar Vista - Del Rey	Medium Residential
4260040006	1939	Schools (Private)	R3-1	YES	8	0.17	Palms - Mar Vista - Del Rey	Medium Residential
4260040015	1951	Double, duplex, or two units	R3-1	YES	7	0.17	Palms - Mar Vista - Del Rey	Medium Residential
4260040017	1947	Double, duplex, or two units	R3-1	YES	7	0.17	Palms - Mar Vista - Del Rey	Medium Residential
4313001029	1958	Auto Service Shops	R4-1	YES	12	0.13	Palms - Mar Vista - Del Rey	General Commercial
4313001032	1987	Office Building	R3-1	YES	8	0.16	Palms - Mar Vista - Del Rey	Medium Residential
4313002025	1928	Commercial	R3-1	YES	8	0.17	Palms - Mar Vista - Del Rey	Medium Residential
4313003008	1925	Commercial	R3-1	YES	5	0.13	Palms - Mar Vista - Del Rey	Medium Residential
4313003009	1937	Commercial	R3-1	YES	5	0.13	Palms - Mar Vista - Del Rey	Medium Residential
4313004012	1922	Commercial	R3-1	YES	5	0.13	Palms - Mar Vista - Del Rey	Medium Residential
4313004015	1923	Commercial	R3-1	YES	6	0.14	Palms - Mar Vista - Del Rey	Medium Residential
4313004016	1923	Commercial	R3-1	YES	5	0.13	Palms - Mar Vista - Del Rey	Medium Residential
4313004018	1925	Commercial	R3-1	YES	5	0.13	Palms - Mar Vista - Del Rey	Medium Residential
4313004020	1928	Commercial	R3-1	YES	5	0.13	Palms - Mar Vista - Del Rey	Medium Residential
4313005004	1929	Commercial	R3-1	YES	5	0.12	Palms - Mar Vista - Del Rey	Medium Residential
4313005006	1949	Five or more apartments or units	R3-1	YES	25	0.57	Palms - Mar Vista - Del Rey	Medium Residential
4313005015	1948	Store	C2-1	No	0.8	0.19	Palms - Mar Vista - Del Rey	General Commercial
4313005024	1988	Store	C2-1	No	1	0.23	Palms - Mar Vista - Del Rey	General Commercial
4313005030	1990	Lots - patron or employee	R3-1	YES	44	0.81	Palms - Mar Vista - Del Rey	General Commercial
4313005032	0	Lots - patron or employee	C2-1	No	2	0.44	Palms - Mar Vista - Del Rey	General Commercial
4313006009	1951	Commercial	R3-1	YES	7	0.15	Palms - Mar Vista - Del Rey	Medium Residential

APN	Year Built	Current Use	Zone	30 du/ac (Y/N)	Net Units	Acres	CPA	General Plan Land Use Designation
4313006015	1954	Store and residential combination	C2-1	No	0.9	0.20	Palms - Mar Vista - Del Rey	General Commercial
4313006033	1930	Store and residential combination	C2-1	No	1.2	0.27	Palms - Mar Vista - Del Rey	General Commercial
4313006035	0	VACANT LAND	R3-1	YES	18	0.34	Palms - Mar Vista - Del Rey	Medium Residential
4313006037	1937	Schools (Private)	R3-1	YES	77	1.42	Palms - Mar Vista - Del Rey	Medium Residential
4313007003	1939	Commercial	R3-1	YES	5	0.12	Palms - Mar Vista - Del Rey	Medium Residential
4313007004	1942	Commercial	R3-1	YES	5	0.12	Palms - Mar Vista - Del Rey	Medium Residential
4313007027	1941	Commercial	R3-1	YES	5	0.12	Palms - Mar Vista - Del Rey	Medium Residential
4313007029	1951	Commercial	R3-1	YES	7	0.16	Palms - Mar Vista - Del Rey	Medium Residential
4313007030	1937	Commercial	R3-1	YES	5	0.11	Palms - Mar Vista - Del Rey	Medium Residential
4313007031	1937	Commercial	R3-1	YES	6	0.14	Palms - Mar Vista - Del Rey	Medium Residential
4313008005	1925	Commercial	R3-1	YES	5	0.12	Palms - Mar Vista - Del Rey	Medium Residential
4313008006	1924	Commercial	R3-1	YES	5	0.12	Palms - Mar Vista - Del Rey	Medium Residential
4313008008	1923	Commercial	R3-1	YES	5	0.12	Palms - Mar Vista - Del Rey	Medium Residential
4313008010	1923	Commercial	R3-1	YES	6	0.12	Palms - Mar Vista - Del Rey	Medium Residential
4313008018	1923	Commercial	R3-1	YES	5	0.13	Palms - Mar Vista - Del Rey	Medium Residential
4313008020	1923	Commercial	R3-1	YES	5	0.13	Palms - Mar Vista - Del Rey	Medium Residential
4313008025	1948	Commercial	R3-1	YES	5	0.12	Palms - Mar Vista - Del Rey	Medium Residential
4313008026	1939	Commercial	R3-1	YES	5	0.12	Palms - Mar Vista - Del Rey	Medium Residential
4313008027	1940	Commercial	R3-1	YES	5	0.12	Palms - Mar Vista - Del Rey	Medium Residential
4313009008	1930	Commercial	R3-1	YES	5	0.11	Palms - Mar Vista - Del Rey	Medium Residential
4313009026	1948	Commercial	R3-1	YES	5	0.11	Palms - Mar Vista - Del Rey	Medium Residential
4313009029	1939	Commercial	R3-1	YES	5	0.11	Palms - Mar Vista - Del Rey	Medium Residential
4313009030	1938	Commercial	R3-1	YES	5	0.11	Palms - Mar Vista - Del Rey	Medium Residential
4313009032	0	VACANT LAND	R3-1	YES	6	0.11	Palms - Mar Vista - Del Rey	Medium Residential
4313009033	0	VACANT LAND	R3-1	YES	12	0.23	Palms - Mar Vista - Del Rey	Medium Residential
4313009035	1971	Lots - patron or employee	R3-1	YES	6	0.11	Palms - Mar Vista - Del Rey	Medium Residential
4313009043	1965	Store	C2-1	No	1	0.23	Palms - Mar Vista - Del Rey	General Commercial
4313010009	1980	Churches	R3-1	YES	6	0.14	Palms - Mar Vista - Del Rey	Medium Residential
4313010020	1923	Double, duplex, or two units	R3-1	YES	6	0.15	Palms - Mar Vista - Del Rey	Medium Residential
4313010021	1926	Churches	R3-1	YES	12	0.22	Palms - Mar Vista - Del Rey	Medium Residential
4313010044	1967	Store	C2-1	No	0.6	0.15	Palms - Mar Vista - Del Rey	General Commercial
4313013003	1923	Commercial	R3-1	YES	5	0.13	Palms - Mar Vista - Del Rey	Medium Residential
4313013004	1923	Commercial	R3-1	YES	6	0.13	Palms - Mar Vista - Del Rey	Medium Residential
4313013007	1925	Commercial	R3-1	YES	6	0.13	Palms - Mar Vista - Del Rey	Medium Residential
4313013008	1925	Commercial	R3-1	YES	6	0.13	Palms - Mar Vista - Del Rey	Medium Residential
4313013009	1925	Commercial	R3-1	YES	6	0.13	Palms - Mar Vista - Del Rey	Medium Residential

APN	Year Built	Current Use	Zone	30 du/ac (Y/N)	Net Units	Acres	CPA	General Plan Land Use Designation
4313013012	1926	Commercial	R3-1	YES	5	0.13	Palms - Mar Vista - Del Rey	Medium Residential
4313013014	1939	Commercial	R3-1	YES	6	0.13	Palms - Mar Vista - Del Rey	Medium Residential
4313013015	1930	Commercial	R3-1	YES	5	0.13	Palms - Mar Vista - Del Rey	Medium Residential
4313013023	1932	Single Residence	R3-1	YES	7	0.16	Palms - Mar Vista - Del Rey	Medium Residential
4313014017	1992	Lots - patron or employee	R3-1	YES	9	0.17	Palms - Mar Vista - Del Rey	Medium Residential
4313014018	1992	Church Parking lots	R3-1	YES	6	0.12	Palms - Mar Vista - Del Rey	Medium Residential
4313014022	1914	Double, duplex, or two units	R3-1	YES	7	0.17	Palms - Mar Vista - Del Rey	Medium Residential
4313015001	1922	Commercial	R4-1	YES	16	0.16	Palms - Mar Vista - Del Rey	High Medium Residential
4313015024	1915	Commercial	R3-1	YES	8	0.17	Palms - Mar Vista - Del Rey	Medium Residential
4313015047	1964	Churches	R3-1	No	3.6	0.83	Palms - Mar Vista - Del Rey	Medium Residential
4313016011	1914	Commercial	R3-1	YES	7	0.16	Palms - Mar Vista - Del Rey	Medium Residential
4313016012	1926	Commercial	R3-1	YES	7	0.16	Palms - Mar Vista - Del Rey	Medium Residential
4313016013	1915	Churches	R3-1	YES	25	0.46	Palms - Mar Vista - Del Rey	Medium Residential
4313016014	1968	Lots - patron or employee	C2-1	No	0.7	0.17	Palms - Mar Vista - Del Rey	General Commercial
4313016015	1928	Clubs, lodge halls, fraternal organizations	C2-1	No	0.5	0.14	Palms - Mar Vista - Del Rey	General Commercial
4313016024	1921	Commercial	R3-1	YES	7	0.15	Palms - Mar Vista - Del Rey	Medium Residential
4313016026	1946	Commercial	R3-1	YES	7	0.15	Palms - Mar Vista - Del Rey	Medium Residential
4313016027	1949	Commercial	R3-1	YES	7	0.15	Palms - Mar Vista - Del Rey	Medium Residential
4313016028	1917	Commercial	R3-1	YES	7	0.15	Palms - Mar Vista - Del Rey	Medium Residential
4313016036	1904	Commercial	R3-1	YES	6	0.13	Palms - Mar Vista - Del Rey	Medium Residential
4313016037	1965	Store	C2-1	No	1.1	0.24	Palms - Mar Vista - Del Rey	General Commercial
4313017005	1915	Commercial	R3-1	YES	7	0.15	Palms - Mar Vista - Del Rey	Medium Residential
4313017025	1924	Commercial	R3-1	YES	7	0.16	Palms - Mar Vista - Del Rey	Medium Residential
4313019003	1923	Commercial	R3-1	YES	6	0.14	Palms - Mar Vista - Del Rey	Medium Residential
4313019007	1922	Commercial	R3-1	YES	6	0.14	Palms - Mar Vista - Del Rey	Medium Residential
4313019008	0	VACANT LAND	R3-1	YES	7	0.14	Palms - Mar Vista - Del Rey	Medium Residential
4313019025	1915	Store	C2-1	No	0.7	0.15	Palms - Mar Vista - Del Rey	General Commercial
4313019047	1979	Store	C2-1	No	1.3	0.29	Palms - Mar Vista - Del Rey	General Commercial
4313020047	1949	Commercial	R3-1	YES	5	0.12	Palms - Mar Vista - Del Rey	Medium Residential
4313020058	1925	Auto Service Shops	C2-1	No	1.1	0.24	Palms - Mar Vista - Del Rey	General Commercial
4313020059	1929	Professional Building	C2-1	No	1	0.29	Palms - Mar Vista - Del Rey	General Commercial
4313021001	1940	Commercial	R3-1	YES	6	0.14	Palms - Mar Vista - Del Rey	Medium Residential
4313021084	1989	Shopping Center (Neighborhood, Community)	C2-1	No	3.3	0.77	Palms - Mar Vista - Del Rey	General Commercial
4314001002	1938	Single Residence	R3-1	YES	6	0.14	Palms - Mar Vista - Del Rey	Medium Residential
4314001033	1926	Commercial	R3-1	YES	5	0.12	Palms - Mar Vista - Del Rey	Medium Residential
4314001034	1929	Commercial	R3-1	YES	5	0.12	Palms - Mar Vista - Del Rey	Medium Residential

APN	Year Built	Current Use	Zone	30 du/ac (Y/N)	Net Units	Acres	CPA	General Plan Land Use Designation
4314001043	1986	Store and office combination	C2-1	No	1.1	0.25	Palms - Mar Vista - Del Rey	Community Commercial
4314001048	1949	Double, duplex, or two units	C2-1	No	0.6	0.18	Palms - Mar Vista - Del Rey	General Commercial
4314001049	1924	Commercial	C2-1	No	0.5	0.13	Palms - Mar Vista - Del Rey	Community Commercial
4314001051	1924	Office Building	C2-1	No	0.5	0.13	Palms - Mar Vista - Del Rey	Community Commercial
4314001054	1969	Restaurants, cocktail lounge, tavern	C2-1	No	2.4	0.52	Palms - Mar Vista - Del Rey	Community Commercial
4314002025	1910	Schools (Private)	R4-1	YES	122	1.12	Palms - Mar Vista - Del Rey	High Medium Residential
4314003033	1947	Store	C2-1	No	0.8	0.21	Palms - Mar Vista - Del Rey	General Commercial
4314003036	1986	Office Building	C2-1	No	0.6	0.17	Palms - Mar Vista - Del Rey	General Commercial
4314003039	1987	Store combination (with office or residential)	C2-1	No	2.5	0.55	Palms - Mar Vista - Del Rey	General Commercial
4314003901	0	Government Owned Property (OPEN)	C2-1	No	0.8	0.17	Palms - Mar Vista - Del Rey	General Commercial
4314003902	0	Government Owned Property (OPEN)	C2-1	No	0.8	0.17	Palms - Mar Vista - Del Rey	General Commercial
4314003903	0	Lots - patron or employee	C2-1	No	1.6	0.35	Palms - Mar Vista - Del Rey	General Commercial
4314004001	1924	Auto Service Shops	C2-1	No	0.9	0.20	Palms - Mar Vista - Del Rey	General Commercial
4314004005	0	VACANT LAND	C2-1	No	0.5	0.12	Palms - Mar Vista - Del Rey	General Commercial
4314004006	1926	Store	C2-1	No	0.5	0.12	Palms - Mar Vista - Del Rey	General Commercial
4314004008	1923	Store	C2-1	No	0.7	0.17	Palms - Mar Vista - Del Rey	General Commercial
4314004014	1950	Office Building	C2-1	No	0.8	0.17	Palms - Mar Vista - Del Rey	General Commercial
4314004016	1924	Commercial	C2-1	No	0.7	0.17	Palms - Mar Vista - Del Rey	General Commercial
4314005002	1923	Store and residential combination	C2-1	No	0.5	0.12	Palms - Mar Vista - Del Rey	General Commercial
4314005005	1959	Auto Service Shops	C2-1	No	1	0.24	Palms - Mar Vista - Del Rey	General Commercial
4314005040	1946	Store	C2-1	No	1	0.28	Palms - Mar Vista - Del Rey	General Commercial
4314006004	0	VACANT LAND	R3-1	YES	8	0.16	Palms - Mar Vista - Del Rey	Medium Residential
4314006006	0	VACANT LAND	R3-1	YES	9	0.17	Palms - Mar Vista - Del Rey	Medium Residential
4314006018	0	VACANT LAND	R3-1	YES	8	0.16	Palms - Mar Vista - Del Rey	Medium Residential
4314006020	0	VACANT LAND	R3-1	YES	9	0.17	Palms - Mar Vista - Del Rey	Medium Residential
4314007017	1972	Office Building	C2-1	No	1.4	0.34	Palms - Mar Vista - Del Rey	General Commercial
4314007900	1952	Police and Fire Station	C2-1	No	2.1	0.49	Palms - Mar Vista - Del Rey	General Commercial
4314007901	1953	Church Parking lots	R3-1	YES	26	0.49	Palms - Mar Vista - Del Rey	Medium Residential
4314008022	1921	Commercial	R3-1	YES	6	0.13	Palms - Mar Vista - Del Rey	Medium Residential
4314008029	1967	Store and office combination	C2-1	No	0.7	0.17	Palms - Mar Vista - Del Rey	General Commercial
4314008040	1963	Professional Building	C2-1	No	1.4	0.34	Palms - Mar Vista - Del Rey	General Commercial
4314008043	1980	Office Building	C2-1	No	0.7	0.17	Palms - Mar Vista - Del Rey	General Commercial
4314008044	1982	Office Building	C2-1	No	0.7	0.17	Palms - Mar Vista - Del Rey	General Commercial
4314008045	1984	Office Building	C2-1	No	0.7	0.17	Palms - Mar Vista - Del Rey	General Commercial
4314008046	1925	Schools (Private)	C2-1	No	0.6	0.17	Palms - Mar Vista - Del Rey	General Commercial
4314008047	1991	Office Building	C2-1	No	0.7	0.17	Palms - Mar Vista - Del Rey	General Commercial

APN	Year Built	Current Use	Zone	30 du/ac (Y/N)	Net Units	Acres	CPA	General Plan Land Use Designation
4314009015	1931	Double, duplex, or two units	R3-1	YES	7	0.17	Palms - Mar Vista - Del Rey	Medium Residential
4314009030	1937	Commercial	R3-1	YES	8	0.17	Palms - Mar Vista - Del Rey	Medium Residential
4314010029	1924	Commercial	C2-1	No	0.6	0.17	Palms - Mar Vista - Del Rey	General Commercial
4314010041	1979	Auto Service Shops	C2-1	No	0.6	0.13	Palms - Mar Vista - Del Rey	General Commercial
4314010042	1978	Auto Service Shops	C2-1	No	0.5	0.13	Palms - Mar Vista - Del Rey	General Commercial
4314010077	1923	Office Building	C2-1	No	0.6	0.14	Palms - Mar Vista - Del Rey	General Commercial
4314010081	1924	Store and office combination	C2-1	No	0.5	0.14	Palms - Mar Vista - Del Rey	General Commercial
4314010082	1923	Commercial	C2-1	No	0.5	0.14	Palms - Mar Vista - Del Rey	General Commercial
4314010083	1926	Store	C2-1	No	0.5	0.14	Palms - Mar Vista - Del Rey	General Commercial
4314010084	0	Commercial	C2-1	No	0.6	0.14	Palms - Mar Vista - Del Rey	General Commercial
4314010086	1916	Office Building	C2-1	No	0.6	0.14	Palms - Mar Vista - Del Rey	General Commercial
4314010087	1920	Office Building	C2-1	No	0.5	0.14	Palms - Mar Vista - Del Rey	General Commercial
4314010088	0	Lots - patron or employee	C2-1	No	0.6	0.14	Palms - Mar Vista - Del Rey	General Commercial
4314010089	1922	Restaurants, cocktail lounge, tavern	C2-1	No	0.5	0.14	Palms - Mar Vista - Del Rey	General Commercial
4314011002	0	VACANT LAND	R3-1	YES	5	0.11	Palms - Mar Vista - Del Rey	Medium Residential
4314011014	1949	Store	C2-1	No	1.3	0.34	Palms - Mar Vista - Del Rey	General Commercial
4314011044	1982	Office Building	C2-1	No	0.6	0.13	Palms - Mar Vista - Del Rey	General Commercial
4314011048	1986	Shopping Center (Neighborhood, Community)	C2-1	No	1.6	0.36	Palms - Mar Vista - Del Rey	General Commercial
4314011053	1926	Commercial	C2-1	No	0.6	0.15	Palms - Mar Vista - Del Rey	General Commercial
4314013011	1904	Commercial	C2-1	No	0.7	0.17	Palms - Mar Vista - Del Rey	General Commercial
4314013026	1971	Hospitals	C2-1	No	3.1	0.68	Palms - Mar Vista - Del Rey	General Commercial
4314013028	0	VACANT LAND	R3-1	YES	5	0.10	Palms - Mar Vista - Del Rey	Medium Residential
4314013030	1989	Office Building	C2-1	No	0.6	0.17	Palms - Mar Vista - Del Rey	General Commercial
4314014002	1923	Store	C2-1	No	1.3	0.34	Palms - Mar Vista - Del Rey	General Commercial
4314016029	1985	Office Building	C2-1	No	0.7	0.17	Palms - Mar Vista - Del Rey	Neighborhood Commercial
4314016031	1959	Office Building	C2-1	No	2.3	0.50	Palms - Mar Vista - Del Rey	Neighborhood Commercial
4314017008	1916	Commercial	C2-1	No	0.7	0.17	Palms - Mar Vista - Del Rey	Neighborhood Commercial
4314017024	1967	Service Station	C2-1	No	1.3	0.29	Palms - Mar Vista - Del Rey	Neighborhood Commercial
4314017025	1949	Auto Service Shops	C2-1	No	0.9	0.28	Palms - Mar Vista - Del Rey	Neighborhood Commercial
4314018005	1937	Commercial	R3-1	YES	7	0.15	Palms - Mar Vista - Del Rey	Medium Residential
4314018017	1949	Commercial	R3-1	YES	5	0.11	Palms - Mar Vista - Del Rey	Medium Residential
4314018021	0	VACANT LAND	R3-1	YES	16	0.30	Palms - Mar Vista - Del Rey	Medium Residential
4314019010	1967	Store	C2-1	No	1	0.23	Palms - Mar Vista - Del Rey	General Commercial
4314019018	1924	Lots - patron or employee	C2-1	No	0.5	0.14	Palms - Mar Vista - Del Rey	General Commercial
4314019019	1957	Warehousing, distribution under 10,000 sq. ft.	C2-1	No	1.3	0.31	Palms - Mar Vista - Del Rey	General Commercial
4314019020	1952	Light manufacturing	C2-1	No	1	0.25	Palms - Mar Vista - Del Rey	General Commercial

APN	Year Built	Current Use	Zone	30 du/ac (Y/N)	Net Units	Acres	CPA	General Plan Land Use Designation
4314020012	1915	Commercial	R3-1	YES	8	0.17	Palms - Mar Vista - Del Rey	Medium Residential
4314020019	1981	Office building	R3-1	YES	7	0.14	Palms - Mar Vista - Del Rey	General Commercial
4314020032	0	VACANT LAND	C2-1	No	0.6	0.14	Palms - Mar Vista - Del Rey	General Commercial
4314020036	0	VACANT LAND	C2-1	No	0.6	0.14	Palms - Mar Vista - Del Rey	General Commercial
4314020037	0	VACANT LAND	C2-1	No	0.6	0.14	Palms - Mar Vista - Del Rey	General Commercial
4314020039	1985	Shopping Center (Neighborhood, Community)	C2-1	No	1	0.23	Palms - Mar Vista - Del Rey	General Commercial
4314021017	1955	Double, duplex, or two units	R3-1	YES	7	0.17	Palms - Mar Vista - Del Rey	Medium Residential
4314022019	1967	Office Building	C2-1	No	0.7	0.17	Palms - Mar Vista - Del Rey	Neighborhood Commercial
4314022036	1948	Four units (any combination)	R4-1	YES	14	0.17	Palms - Mar Vista - Del Rey	Neighborhood Office Commercial
4314022038	1963	Store and residential combination	C2-1	No	0.9	0.26	Palms - Mar Vista - Del Rey	Neighborhood Commercial
4314023011	1940	Light manufacturing	C2-1	No	0.8	0.17	Palms - Mar Vista - Del Rey	Neighborhood Commercial
4314023013	1940	Store	C2-1	No	0.8	0.17	Palms - Mar Vista - Del Rey	Neighborhood Commercial
4314023014	1908	Warehousing, distribution under 10,000 sq. ft.	C2-1	No	0.8	0.17	Palms - Mar Vista - Del Rey	Neighborhood Commercial
4314023015	1940	Light manufacturing	C2-1	No	0.8	0.17	Palms - Mar Vista - Del Rey	Neighborhood Commercial
4314023016	1906	Warehousing, distribution under 10,000 sq. ft.	C2-1	No	1.6	0.34	Palms - Mar Vista - Del Rey	Neighborhood Commercial
4314023017	1936	Office Building	C2-1	No	0.8	0.17	Palms - Mar Vista - Del Rey	Neighborhood Commercial
4314025015	1952	Commercial	R3-1	YES	6	0.14	Palms - Mar Vista - Del Rey	High Medium Residential
4314025024	1939	Commercial	R3-1	YES	5	0.11	Palms - Mar Vista - Del Rey	Medium Residential
4314026018	1946	Commercial	R3-1	YES	6	0.13	Palms - Mar Vista - Del Rey	Medium Residential
4314026019	1991	Commercial	R3-1	YES	5	0.11	Palms - Mar Vista - Del Rey	Medium Residential
4314026053	0	Service station	C2-1VL	No	1.3	0.29	Palms - Mar Vista - Del Rey	General Commercial
2101001001	1955	Restaurants, cocktail lounge, tavern	C2-1VL	No	5.8	1.29	Reseda - West Van Nuys	General Commercial
2102016044	1969	Hospitals	R3-1	YES	75	1.41	Reseda - West Van Nuys	Medium Residential
2102016084	1950	Churches	R3-1	YES	47	0.89	Reseda - West Van Nuys	Medium Residential
2102017061	1954	Commercial	(T)R1-1	No	5	0.79	Reseda - West Van Nuys	Low Residential
2102021901	0	Public Housing	R3-1	YES	91	1.69	Reseda - West Van Nuys	Low Residential
2103009039	1952	Churches	R3-1	YES	70	1.31	Reseda - West Van Nuys	Medium Residential
2103024011	1978	Lots - patron or employee	R4-1	YES	31	0.29	Reseda - West Van Nuys	High Medium Residential
2103024012	1978	Lots - patron or employee	R4-1	YES	31	0.29	Reseda - West Van Nuys	High Medium Residential
2103025901	0	Public Housing	R3-1	YES	51	0.95	Reseda - West Van Nuys	Medium Residential
2104001030	1980	Store	C2-1VL	No	1.6	0.36	Reseda - West Van Nuys	General Commercial
2104001034	1968	Auto Service Shops	C2-1VL	No	0.6	0.17	Reseda - West Van Nuys	General Commercial
2104001035	1966	Store	C2-1VL	No	0.9	0.21	Reseda - West Van Nuys	General Commercial
2104012045	0	Store	C2-1VL	No	4.4	0.96	Reseda - West Van Nuys	Neighborhood Office Commercial
2104012046	1959	Store	C2-1VL	No	3	0.79	Reseda - West Van Nuys	Neighborhood Office Commercial
2104012063	1979	Store	C2-1VL	No	1.6	0.35	Reseda - West Van Nuys	Neighborhood Office Commercial
2104016017	1954	Churches	R1-1	No	15	1.74	Reseda - West Van Nuys	Low Residential
2104018020	1955	Shopping Center (Neighborhood, Community)	C2-1VL	No	0.9	0.20	Reseda - West Van Nuys	Neighborhood Office Commercial
2116001001	1959	Store	P-1VL	YES	8	0.16	Reseda - West Van Nuys	General Commercial
2116001002	1959	Store	P-1VL	YES	9	0.17	Reseda - West Van Nuys	General Commercial
2116001004	1959	Store	P-1VL	YES	8	0.17	Reseda - West Van Nuys	General Commercial
2116001020	1959	Restaurants, cocktail lounge, tavern	R3-1	YES	6	0.11	Reseda - West Van Nuys	General Commercial
2116018026	1959	Store	C2-1VL	No	2.3	0.50	Reseda - West Van Nuys	Neighborhood Office Commercial
2119005018	0	Store	C1-1VL	No	4.6	1.01	Reseda - West Van Nuys	Neighborhood Office Commercial

APN	Year Built	Current Use	Zone	30 du/ac (Y/N)	Net Units	Acres	CPA	General Plan Land Use Designation
2119005020	1958	Auto Service Shops	C2-1VL	No	1.4	0.34	Reseda - West Van Nuys	Neighborhood Office Commercial
2119006033	1954	Churches	R1-1	No	15	1.83	Reseda - West Van Nuys	Low Residential
2119030023	1967	Churches	R1-1	No	8	0.95	Reseda - West Van Nuys	Low Residential
2120018009	0	VACANT LAND	C2-1VL	No	1.1	0.25	Reseda - West Van Nuys	Neighborhood Office Commercial
2120018022	1962	Store	C1-1VL	No	0.6	0.14	Reseda - West Van Nuys	Neighborhood Office Commercial
2120018023	1955	Professional Building	C1-1VL	No	0.8	0.19	Reseda - West Van Nuys	Neighborhood Office Commercial
2120018028	1966	Store	C1-1VL	No	1.1	0.28	Reseda - West Van Nuys	Neighborhood Office Commercial
2120018029	1960	Store	C1-1VL	No	1.2	0.32	Reseda - West Van Nuys	Neighborhood Office Commercial
2120031032	1959	Store	C2-1VL	No	1.7	0.37	Reseda - West Van Nuys	Neighborhood Office Commercial
2120033028	1960	Store	C2-1VL	No	0.7	0.15	Reseda - West Van Nuys	Neighborhood Office Commercial
2120033029	1959	Auto Service Shops	C2-1VL	No	0.8	0.19	Reseda - West Van Nuys	Neighborhood Office Commercial
2120033032	1976	Store	C2-1VL	No	1.4	0.33	Reseda - West Van Nuys	Neighborhood Office Commercial
2121014009	1952	Store	C2-1VL	No	1.4	0.32	Reseda - West Van Nuys	Neighborhood Office Commercial
2121014010	1962	Restaurants, cocktail lounge, tavern	C2-1VL	No	0.7	0.17	Reseda - West Van Nuys	Neighborhood Office Commercial
2121014019	1990	Store	C2-1VL	No	1.2	0.26	Reseda - West Van Nuys	Neighborhood Office Commercial
2121016008	1968	Auto Service Shops	C2-1VL	No	1.2	0.27	Reseda - West Van Nuys	Neighborhood Office Commercial
2121016009	1954	Lots - patron or employee	C2-1VL	No	0.6	0.14	Reseda - West Van Nuys	Neighborhood Office Commercial
2121016020	1986	Service station	C2-1VL	No	1.3	0.32	Reseda - West Van Nuys	Neighborhood Office Commercial
2121018001	1967	Service Station	C2-1VL	No	2.4	0.55	Reseda - West Van Nuys	Neighborhood Office Commercial
2121018013	1962	Store	P-1VL	No	1.9	0.42	Reseda - West Van Nuys	Neighborhood Office Commercial
2121018014	1959	Store	P-1VL	No	1.1	0.24	Reseda - West Van Nuys	Neighborhood Office Commercial
2121018025	1965	Store	P-1VL	No	2.5	0.56	Reseda - West Van Nuys	Neighborhood Office Commercial
2121018026	0	Office Building	P-1VL	No	2.4	0.52	Reseda - West Van Nuys	Neighborhood Office Commercial
2122002001	1955	Store	C2-1VL	No	6.1	1.36	Reseda - West Van Nuys	Neighborhood Office Commercial
2122015900	0	Government Owned Property (OPEN)	C2-1VL	No	2.8	0.62	Reseda - West Van Nuys	Neighborhood Office Commercial
2122028013	1954	Churches	R1-1	No	11	1.45	Reseda - West Van Nuys	Low Residential
2123023099	0	VACANT LAND	(T)R5-1	No	5	0.67	Reseda - West Van Nuys	Low Residential
2124003035	1966	Used Car Sales	C4-1VL	No	2	0.45	Reseda - West Van Nuys	General Commercial
2124018073	0	VACANT LAND	(T)R1-1	No	5	0.67	Reseda - West Van Nuys	Low Residential
2125017014	1946	Commercial	R3-1	YES	10	0.21	Reseda - West Van Nuys	Medium Residential
2126005027	1958	Churches	R1-1	No	20	2.97	Reseda - West Van Nuys	Low Residential
2127011022	1982	Store	C2-1VL	No	2.2	0.51	Reseda - West Van Nuys	Neighborhood Office Commercial
2127012003	1948	Schools (Private)	(T)R3-1	YES	34	0.65	Reseda - West Van Nuys	Medium Residential
2127012009	0	VACANT LAND	C4-1VL	No	2.4	0.53	Reseda - West Van Nuys	General Commercial
2127012011	0	VACANT LAND	C4-1VL	No	0.6	0.14	Reseda - West Van Nuys	General Commercial
2127016036	1980	Store	C2-1VL	No	1.7	0.38	Reseda - West Van Nuys	General Commercial
2129001010	1977	Homes for the aged and others	R1-1	No	7	0.85	Reseda - West Van Nuys	Low Medium II Residential
2129014001	1955	Store	C2-1VL	No	7.9	1.71	Reseda - West Van Nuys	Neighborhood Office Commercial
2129016003	1955	Store	C2-1VL	No	0.5	0.12	Reseda - West Van Nuys	Neighborhood Office Commercial
2129016035	1961	Store	C2-1VL	No	0.6	0.14	Reseda - West Van Nuys	Neighborhood Office Commercial
2129016041	1979	Store	C2-1VL	No	1.9	0.42	Reseda - West Van Nuys	Neighborhood Office Commercial
2129016042	1955	Professional Building	C2-1VL	No	3.1	0.69	Reseda - West Van Nuys	Neighborhood Office Commercial
2129034107	1974	Five or more apartments or units	RD1.5-1	No	7	0.27	Reseda - West Van Nuys	Low Medium II Residential

APN	Year Built	Current Use	Zone	30 du/ac (Y/N)	Net Units	Acres	CPA	General Plan Land Use Designation
2130001006	1958	Service Station	C2-1VL	No	1.9	0.44	Reseda - West Van Nuys	Neighborhood Office Commercial
2130001086	1968	Convalescent hospitals, nursing homes	RD5-1	No	14	1.64	Reseda - West Van Nuys	Low Medium I Residential
2130017001	1951	Store	C2-1VL	No	0.6	0.14	Reseda - West Van Nuys	Neighborhood Office Commercial
2130017002	1979	Auto Service Shops	C2-1VL	No	1.2	0.29	Reseda - West Van Nuys	Neighborhood Office Commercial
2130017003	1955	Store and office combination	C2-1VL	No	4.9	1.07	Reseda - West Van Nuys	Neighborhood Office Commercial
2130017004	1988	Auto Service Shops	C2-1VL	No	0.5	0.14	Reseda - West Van Nuys	Neighborhood Office Commercial
2130027002	0	VACANT LAND	C2-1VL	No	3.5	0.76	Reseda - West Van Nuys	Neighborhood Office Commercial
2130028001	1952	Cemeteries, Mausoleums	C2-1VL	No	2.4	0.52	Reseda - West Van Nuys	Neighborhood Office Commercial
2131001001	1953	Store	C2-1VL	No	1.2	0.28	Reseda - West Van Nuys	Neighborhood Office Commercial
2131001002	1955	Store	C2-1VL	No	1.5	0.34	Reseda - West Van Nuys	Neighborhood Office Commercial
2131001003	1953	Store	C2-1VL	No	0.7	0.17	Reseda - West Van Nuys	Neighborhood Office Commercial
2131001004	1952	Store	C2-1VL	No	2.7	0.59	Reseda - West Van Nuys	Neighborhood Office Commercial
2131010007	1984	Restaurants, cocktail lounge, tavern	C2-1VL	No	2.2	0.51	Reseda - West Van Nuys	Neighborhood Office Commercial
2131010009	1971	Shopping Center (Neighborhood, Community)	C2-1VL	No	2.3	0.50	Reseda - West Van Nuys	Neighborhood Office Commercial
2131010010	1958	Shopping Center (Neighborhood, Community)	C2-1VL	No	1.4	0.31	Reseda - West Van Nuys	Neighborhood Office Commercial
2131010011	1958	Shopping Center (Neighborhood, Community)	C2-1VL	No	1.2	0.27	Reseda - West Van Nuys	Neighborhood Office Commercial
2131010012	1958	Shopping Center (Neighborhood, Community)	C2-1VL	No	0.9	0.21	Reseda - West Van Nuys	Neighborhood Office Commercial
2131010014	1958	Shopping Center (Neighborhood, Community)	C2-1VL	No	0.9	0.21	Reseda - West Van Nuys	Neighborhood Office Commercial
2131010015	1958	Shopping Center (Neighborhood, Community)	C2-1VL	No	4.1	0.89	Reseda - West Van Nuys	Neighborhood Office Commercial
2131010016	1958	Shopping Center (Regional)	C2-1VL	No	0.8	0.18	Reseda - West Van Nuys	Neighborhood Office Commercial
2131010017	1958	Shopping Center (Neighborhood, Community)	C2-1VL	No	0.6	0.13	Reseda - West Van Nuys	Neighborhood Office Commercial
2131010021	1971	Shopping Center (Neighborhood, Community)	C2-1VL	No	0.5	0.11	Reseda - West Van Nuys	Neighborhood Office Commercial
2131010022	1958	Shopping Center (Neighborhood, Community)	C2-1VL	No	3.1	0.68	Reseda - West Van Nuys	Neighborhood Office Commercial
2131010023	1958	Shopping Center (Neighborhood, Community)	C2-1VL	No	0.8	0.18	Reseda - West Van Nuys	Neighborhood Office Commercial
2131010026	1958	Shopping Center (Neighborhood, Community)	C2-1VL	No	38	8.18	Reseda - West Van Nuys	Neighborhood Office Commercial
2132002006	1956	Churches	R1-1	No	17	2.01	Reseda - West Van Nuys	Low Residential
2202009007	1961	Store	C2-1VL	No	0.8	0.18	Reseda - West Van Nuys	Neighborhood Office Commercial
2202009008	1955	Store	C2-1VL	No	2	0.44	Reseda - West Van Nuys	Neighborhood Office Commercial
2202009009	1965	Auto Service Centers (no gasoline)	C2-1VL	No	1.6	0.35	Reseda - West Van Nuys	Neighborhood Office Commercial
2202010001	1950	Store	C2-1VL	No	1.7	0.38	Reseda - West Van Nuys	Neighborhood Office Commercial
2202010036	1984	Store	C2-1VL	No	1.2	0.29	Reseda - West Van Nuys	Neighborhood Office Commercial
2202025024	1981	Bank, Savings and Loan	C4-1VL	No	2	0.45	Reseda - West Van Nuys	Neighborhood Office Commercial
2203005025	0	VACANT LAND	C2-1VL	No	1.4	0.31	Reseda - West Van Nuys	Neighborhood Office Commercial
2203005026	1959	Store	C2-1VL	No	0.7	0.16	Reseda - West Van Nuys	Neighborhood Office Commercial
2203013015	1950	Store and office combination	C2-1VL	No	9.2	2.00	Reseda - West Van Nuys	Neighborhood Office Commercial
2203014001	1953	Store	C2-1VL	No	1.8	0.39	Reseda - West Van Nuys	Neighborhood Office Commercial
2203014002	1955	Office Building	C2-1VL	No	2.2	0.48	Reseda - West Van Nuys	Neighborhood Office Commercial



APN	Year Built	Current Use	Zone	30 du/ac (Y/N)	Net Units	Acres	CPA	General Plan Land Use Designation
2203014003	1954	Restaurants, cocktail lounge, tavern	C2-1VL	No	1.3	0.29	Reseda - West Van Nuys	Neighborhood Office Commercial
2203014017	1953	Auto Service Shops	C2-1VL	No	0.8	0.18	Reseda - West Van Nuys	Neighborhood Office Commercial
2203014018	1977	Fast Food - Auto Oriented	C2-1VL	No	2.4	0.53	Reseda - West Van Nuys	Neighborhood Office Commercial
2204001030	1977	Shopping Center (Neighborhood, Community)	P-1VL	No	4.3	0.93	Reseda - West Van Nuys	Neighborhood Office Commercial
2204033016	1965	Service Station	C2-1VL	No	2.2	0.51	Reseda - West Van Nuys	General Commercial
2225009015	1954	Churches	R1-1	No	10	1.23	Reseda - West Van Nuys	Low Medium II Residential
2225011004	1939	Schools (Private)	R1-1	No	25	3.24	Reseda - West Van Nuys	Low Residential
2225018013	1975	Shopping Center (Neighborhood, Community)	C2-1VL	No	2.7	0.60	Reseda - West Van Nuys	General Commercial
2225022030	0	Three units (any combination)	R1-1	No	5	0.26	Reseda - West Van Nuys	Low Medium II Residential
2226016015	1965	Auto Service Centers (no gasoline)	C2-1VL	No	2	0.45	Reseda - West Van Nuys	Limited Commercial
2226025001	1954	Auto Service Shops	C2-1VL	No	0.6	0.14	Reseda - West Van Nuys	Neighborhood Office Commercial
2226025003	1959	Store and office combination	C2-1VL	No	0.6	0.15	Reseda - West Van Nuys	Neighborhood Office Commercial
2226025006	1953	Store	C2-1VL	No	0.6	0.15	Reseda - West Van Nuys	Neighborhood Office Commercial
2226025020	1953	Store	C2-1VL	No	1.1	0.29	Reseda - West Van Nuys	Neighborhood Office Commercial
2226025021	1953	Auto Service Shops	C2-1VL	No	1.3	0.28	Reseda - West Van Nuys	Neighborhood Office Commercial
2226031003	1976	Service station	C2-1VL	No	1.6	0.36	Reseda - West Van Nuys	General Commercial
2227003026	1981	Store and office combination	P-1VL	No	3.2	0.71	Reseda - West Van Nuys	Neighborhood Office Commercial
2227005014	0	VACANT LAND	R1-1	No	26	2.98	Reseda - West Van Nuys	Low Residential
2227016044	1941	Churches	R1-1	No	17	2.16	Reseda - West Van Nuys	Low Residential
2227016045	1953	Churches	R1-1	No	14	1.75	Reseda - West Van Nuys	Low Residential
2227026001	1954	Store	C2-1VL	No	0.7	0.17	Reseda - West Van Nuys	Neighborhood Office Commercial
2227026002	1957	Restaurants, cocktail lounge, tavern	C2-1VL	No	0.8	0.17	Reseda - West Van Nuys	Neighborhood Office Commercial
2227026003	1954	Store	C2-1VL	No	0.7	0.16	Reseda - West Van Nuys	Neighborhood Office Commercial
2227026018	1963	Office Building	C2-1VL	No	1.4	0.32	Reseda - West Van Nuys	Neighborhood Office Commercial
2227026019	1977	Auto Service Shops	C2-1VL	No	1.4	0.32	Reseda - West Van Nuys	Neighborhood Office Commercial
2227026023	1958	Office Building	C2-1VL	No	0.9	0.20	Reseda - West Van Nuys	Neighborhood Office Commercial
2227026024	1954	Clubs, lodge halls, fraternal organizations	C2-1VL	No	1	0.24	Reseda - West Van Nuys	Neighborhood Office Commercial
2227026025	1955	Restaurants, cocktail lounge, tavern	C2-1VL	No	1.1	0.28	Reseda - West Van Nuys	Neighborhood Office Commercial
2228004004	0	Store	C2-1VL	No	1.1	0.28	Reseda - West Van Nuys	Neighborhood Office Commercial
2228004006	1951	Lots - patron or employee	C2-1VL	No	1.6	0.36	Reseda - West Van Nuys	Neighborhood Office Commercial
2228004008	0	Lots - patron or employee	C2-1VL	No	0.9	0.20	Reseda - West Van Nuys	Neighborhood Office Commercial
2228004009	0	Lots - patron or employee	C2-1VL	No	2.3	0.50	Reseda - West Van Nuys	Neighborhood Office Commercial
2228004019	1954	Store	C2-1VL	No	0.9	0.20	Reseda - West Van Nuys	Neighborhood Office Commercial
2228004020	1967	Store	C2-1VL	No	2.6	0.56	Reseda - West Van Nuys	Neighborhood Office Commercial
2228021011	1979	Auto Service Shops	C2-1VL	No	1.8	0.40	Reseda - West Van Nuys	Neighborhood Office Commercial
2228022003	1951	Store and office combination	C2-1VL	No	1.3	0.30	Reseda - West Van Nuys	Neighborhood Office Commercial
2228022004	1983	Store	C2-1VL	No	1.3	0.29	Reseda - West Van Nuys	Neighborhood Office Commercial
2228022014	1952	Auto Service Shops	C2-1VL	No	0.7	0.15	Reseda - West Van Nuys	Neighborhood Office Commercial
2229001017	1951	Shopping Center (Neighborhood, Community)	C2-1VL	No	6.9	1.49	Reseda - West Van Nuys	Neighborhood Office Commercial
2229013023	1990	Store	C2-1VL	No	1.6	0.36	Reseda - West Van Nuys	Neighborhood Office Commercial
2229013026	1977	Shopping Center (Neighborhood, Community)	C2-1VL	No	5.7	1.23	Reseda - West Van Nuys	Neighborhood Office Commercial
2229037037	1942	Single Residence	R1-1	No	5	0.72	Reseda - West Van Nuys	Low Residential

APN	Year Built	Current Use	Zone	30 du/ac (Y/N)	Net Units	Acres	CPA	General Plan Land Use Designation
2230001011	1952	Store	C2-1VL	No	0.5	0.12	Reseda - West Van Nuys	General Commercial
2230001012	1949	Shopping Center (Neighborhood, Community)	C2-1VL	No	2.7	0.60	Reseda - West Van Nuys	General Commercial
2230009026	1958	Lots - patron or employee	R3-1	YES	11	0.20	Reseda - West Van Nuys	Medium Residential
2230009032	1984	Store and office combination	C2-1VL	No	2.8	0.61	Reseda - West Van Nuys	Neighborhood Office Commercial
2230009033	1958	Homes for the aged and others	R3-1	YES	22	0.41	Reseda - West Van Nuys	Medium Residential
2230010002	1988	Service station	C2-1VL	No	1.7	0.41	Reseda - West Van Nuys	Neighborhood Office Commercial
2230010003	1958	Shopping Center (Neighborhood, Community)	C2-1VL	No	6.2	1.34	Reseda - West Van Nuys	Neighborhood Office Commercial
2230013018	1976	Store	C2-1VL	No	1	0.25	Reseda - West Van Nuys	General Commercial
2230013019	1989	Store	C2-1VL	No	0.7	0.17	Reseda - West Van Nuys	General Commercial
2231006001	1967	Lots - patron or employee	C2-1VL	No	0.9	0.20	Reseda - West Van Nuys	Neighborhood Office Commercial
2231006003	1963	Store	C2-1VL	No	1.1	0.25	Reseda - West Van Nuys	Neighborhood Office Commercial
2231006051	1987	Store	C2-1VL	No	1.2	0.26	Reseda - West Van Nuys	Neighborhood Office Commercial
2231007008	1946	Office and residential	R1-1	No	6	0.82	Reseda - West Van Nuys	Low Residential
2231007016	1919	Single Residence	R1-1	No	15	1.73	Reseda - West Van Nuys	Low Residential
2231007017	0	Tennis courts, clubs, Pro shops	R1-1	No	15	1.82	Reseda - West Van Nuys	Low Residential
2231007018	0	VACANT LAND	R1-1	No	6	0.77	Reseda - West Van Nuys	Low Residential
2231007023	1965	Used Car Sales	C2-1VL	No	3.5	0.77	Reseda - West Van Nuys	Neighborhood Office Commercial
2231007025	0	VACANT LAND	R1-1	No	10	1.17	Reseda - West Van Nuys	Low Residential
2231009026	0	Service Station	C2-1VL	No	1.5	0.34	Reseda - West Van Nuys	Neighborhood Office Commercial
2231023053	1986	Store	C2-1VL	No	2.4	0.52	Reseda - West Van Nuys	General Commercial
2654037024	1963	Auto Service Shops	R4-1	YES	41	0.39	Reseda - West Van Nuys	High Medium Residential
2654037026	0	Schools (Private)	R4-1	YES	205	1.89	Reseda - West Van Nuys	High Medium Residential
2654037082	0	VACANT LAND	R4-1	YES	36	0.33	Reseda - West Van Nuys	High Medium Residential
7445018059	1978	Commercial	R1-1XL	No	6	0.90	San Pedro	Low Residential
7447010020	1932	Commercial	R3-1	YES	6	0.14	San Pedro	Medium Residential
7447011033	1914	Commercial	RD1.5-1XL	No	5	0.21	San Pedro	Low Medium II Residential
7447029900	0	Government Owned Property (OPEN)	RD1.5-1XL	No	27	0.96	San Pedro	Low Medium II Residential
7447030900	0	Government Owned Property (OPEN)	R1-1XL	No	6	0.75	San Pedro	Low Residential
7448029030	1927	Churches	R2-1XL	No	11	0.68	San Pedro	Low Medium I Residential
7449002900	0	Government Owned Property (OPEN)	R2-1XL	No	6	0.37	San Pedro	Low Medium I Residential
7449022007	1923	Auto Service Shops	RD1.5-1XL	No	18	0.83	San Pedro	Low Medium II Residential
7451006027	1983	Schools (Private)	R2-1XL	No	18	1.05	San Pedro	Low Medium I Residential
7451026029	1929	Churches	RD1.5-1XL	No	5	0.21	San Pedro	Low Medium II Residential
7451027001	1940	Cemeteries, Mausoleums	C2-1VL	No	2.4	0.54	San Pedro	Community Commercial
7451027002	1945	Schools (Private)	C2-1VL	No	0.5	0.11	San Pedro	Community Commercial
7451027004	1950	Service shops	C2-1VL	No	1.6	0.34	San Pedro	Community Commercial
7451027005	1947	Auto Service Shops	C2-1VL	No	0.5	0.11	San Pedro	Community Commercial
7451028018	1950	Light manufacturing	C2-1	No	0.8	0.19	San Pedro	Community Commercial
7451028020	1976	Lots - patron or employee	C2-1	No	0.5	0.12	San Pedro	Community Commercial
7451028021	1976	Lots - patron or employee	C2-1	No	0.5	0.12	San Pedro	Community Commercial
7451028022	1922	Churches	C2-1	No	2.3	0.50	San Pedro	Community Commercial
7451028027	0	VACANT LAND	C2-1	No	1.1	0.25	San Pedro	Community Commercial
7451028028	0	Lots - patron or employee	C2-1	No	0.5	0.12	San Pedro	Community Commercial
7451028029	1947	Auto Service Shops	C2-1	No	1.1	0.32	San Pedro	Community Commercial
7451028036	1946	Store	C2-1	No	1	0.22	San Pedro	Community Commercial
7451028041	1940	Single Residence	C2-1	No	0.5	0.12	San Pedro	Community Commercial
7451028042	1961	Lots - patron or employee	C2-1	No	0.7	0.16	San Pedro	Community Commercial
7451029014	1958	Professional Building	C2-1	No	0.5	0.11	San Pedro	Community Commercial
7451029015	1947	Auto Service Shops	C2-1	No	0.5	0.11	San Pedro	Community Commercial
7451029016	1962	Office Building	C2-1	No	0.5	0.11	San Pedro	Community Commercial
7451029026	1925	Store	C2-1	No	0.9	0.21	San Pedro	Community Commercial
7451029030	1971	Auto Service Shops	C2-1	No	1	0.23	San Pedro	Community Commercial
7451036005	1974	Store	C2-1	No	0.5	0.11	San Pedro	Community Commercial
7451036007	1938	Commercial	C2-1	No	0.8	0.20	San Pedro	Community Commercial
7451036011	1950	Professional Building	C2-1	No	0.8	0.19	San Pedro	Community Commercial
7451036014	1930	Professional Building	C2-1	No	0.5	0.11	San Pedro	Community Commercial
7451036018	1915	Commercial	C2-1	No	0.5	0.11	San Pedro	Community Commercial
7451036026	1969	Store and office combination	C2-1	No	1.7	0.37	San Pedro	Community Commercial
7451036029	1919	Commercial	C2-1	No	0.5	0.14	San Pedro	Community Commercial
7451037001	1920	Office Building	C2-1	No	0.5	0.11	San Pedro	Community Commercial
7451037004	0	Three units (any combination)	C2-1	No	0.5	0.11	San Pedro	Community Commercial
7451037024	1954	Professional Building	C2-1	No	0.5	0.11	San Pedro	Community Commercial

APN	Year Built	Current Use	Zone	30 du/ac (Y/N)	Net Units	Acres	CPA	General Plan Land Use Designation
7451037025	1946	Professional Building	C2-1	No	1.6	0.34	San Pedro	Community Commercial
7451037900	1955	Lots - patron or employee	C2-1	No	1.4	0.31	San Pedro	Community Commercial
7452006015	1950	Schools (Private)	R1-1XL	No	9	1.06	San Pedro	Low Residential
7452012019	1948	Store	R1P-1XL	No	1.2	0.28	San Pedro	Low Residential
7454001001	1948	Schools (Private)	R2-1XL	No	48	2.80	San Pedro	Low Medium I Residential
7454002024	1946	Schools (Private)	C2-1	No	2.8	0.62	San Pedro	Community Commercial
7454003013	0	VACANT LAND	C2-1	No	0.5	0.11	San Pedro	Community Commercial
7454003015	1973	Office Building	C2-1	No	0.5	0.11	San Pedro	Community Commercial
7454003020	1966	Professional Building	C2-1	No	0.5	0.11	San Pedro	Community Commercial
7454003026	1975	Store	C2-1	No	1.4	0.31	San Pedro	Community Commercial
7454003028	1968	Medical/dental Building	C2-1	No	1.5	0.34	San Pedro	Community Commercial
7454003029	1938	Store	C2-1	No	0.5	0.11	San Pedro	Community Commercial
7454004008	1960	Lots - patron or employee	C2-1	No	0.5	0.11	San Pedro	Community Commercial
7454004013	1966	Store	C2-1	No	0.5	0.11	San Pedro	Community Commercial
7454004022	1955	Restaurants, cocktail lounge, tavern	C2-1	No	0.5	0.11	San Pedro	Community Commercial
7454004023	0	Store	C2-1	No	0.5	0.11	San Pedro	Community Commercial
7454004024	1917	Store and residential combination	C2-1	No	0.5	0.11	San Pedro	Community Commercial
7454004028	1968	Bank, Savings and Loan	C2-1	No	1.7	0.39	San Pedro	Community Commercial
7454006900	0	Government Owned Property (OPEN)	RD1.5-1XL	No	6	0.22	San Pedro	Low Medium II Residential
7454009019	1951	Churches	RD2-1XL	No	6	0.33	San Pedro	Low Medium II Residential
7454011001	1949	Professional Building	C2-1VL	No	0.5	0.11	San Pedro	Community Commercial
7454011002	1935	Restaurants, cocktail lounge, tavern	C2-1VL	No	0.5	0.11	San Pedro	Community Commercial
7454011003	1949	Store	C2-1VL	No	0.5	0.11	San Pedro	Community Commercial
7454011004	1915	Store and residential combination	C2-1VL	No	0.5	0.11	San Pedro	Community Commercial
7454011008	1956	Store	C2-1VL	No	0.5	0.11	San Pedro	Community Commercial
7454011020	1971	Office Building	C2-1VL	No	0.5	0.11	San Pedro	Community Commercial
7454011028	1963	Office Building	C2-1VL	No	1.3	0.29	San Pedro	Community Commercial
7454011029	0	VACANT LAND	RD1.5-1XL	No	11	0.40	San Pedro	Low Medium II Residential
7454015003	1925	Churches	RD2-1XL	No	8	0.44	San Pedro	Low Medium II Residential
7454016028	1965	Churches	RD2-1XL	No	7	0.40	San Pedro	Low Medium II Residential
7454023001	0	Commercial	RD1.5-1XL	No	5	0.22	San Pedro	Low Medium II Residential
7454023900	0	Government Owned Property (OPEN)	R2-1XL	No	33	1.15	San Pedro	Low Medium I Residential
7454034900	0	Government Owned Property (OPEN)	RD2-1XL	No	8	0.41	San Pedro	Low Medium II Residential
7455003006	1949	Service shops	CM-1-CDO	No	0.6	0.14	San Pedro	Limited Manufacturing
7455003016	1910	Warehousing, distribution 25,000-50,000 sq. ft.	CM-1-CDO	No	2.1	0.46	San Pedro	Limited Manufacturing
7455004001	1923	Store and office combination	C2-1-CDO	No	1.3	0.29	San Pedro	Community Commercial
7455004005	1991	Store	C2-1-CDO	No	0.5	0.14	San Pedro	Community Commercial
7455004006	1937	Store	C2-1-CDO	No	0.5	0.14	San Pedro	Community Commercial
7455004800	0	Utility Commercial and Mutual	C2-1-CDO	No	2.4	0.52	San Pedro	Community Commercial
7455004903	1930	Movie - indoor	C2-1-CDO	No	1.8	0.43	San Pedro	Community Commercial
7455005004	0	VACANT LAND	C2-1-CDO	No	0.6	0.14	San Pedro	Community Commercial
7455005005	1925	Store	C2-1-CDO	No	1.3	0.29	San Pedro	Community Commercial
7455005007	1928	Office Building	C2-1-CDO	No	0.6	0.14	San Pedro	Community Commercial
7455005008	1927	Store	C2-1-CDO	No	0.6	0.14	San Pedro	Community Commercial
7455005011	1923	Store	C2-1-CDO	No	0.9	0.20	San Pedro	Community Commercial
7455005021	1941	Store and residential combination	C2-1-CDO	No	0.5	0.11	San Pedro	Community Commercial
7455005904	0	VACANT LAND	C2-1-CDO	No	0.5	0.11	San Pedro	Community Commercial
7455006016	1968	Schools (Private)	C2-1-CDO	No	0.6	0.14	San Pedro	Community Commercial
7455006025	1940	Professional Building	C2-1-CDO	No	0.6	0.14	San Pedro	Community Commercial
7455007017	0	VACANT LAND	C2-1	No	0.8	0.19	San Pedro	Community Commercial
7455011001	1992	Auto Service Shops	CM-2-CDO	YES	11.4	0.11	San Pedro	Limited Manufacturing
7455011002	1946	Lots - patron or employee	CM-2-CDO	YES	12	0.11	San Pedro	Limited Manufacturing
7455011003	1954	Store	CM-2-CDO	YES	10.8	0.11	San Pedro	Limited Manufacturing
7455011007	1914	Light manufacturing	CM-2-CDO	YES	7.2	0.07	San Pedro	Limited Manufacturing
7455011009	1948	Light manufacturing	CM-2-CDO	YES	11.4	0.11	San Pedro	Limited Manufacturing
7455011010	1925	Store	CM-2-CDO	YES	10.8	0.11	San Pedro	Limited Manufacturing
7455011020	1957	Store	C2-2-CDO	YES	15	0.11	San Pedro	Regional Center Commercial
7455011021	1947	Light manufacturing	C2-2-CDO	YES	15	0.11	San Pedro	Regional Center Commercial
7455011022	1948	Light manufacturing	C2-2-CDO	YES	14.4	0.11	San Pedro	Regional Center Commercial
7455011026	1957	Light manufacturing	C2-2-CDO	YES	15	0.11	San Pedro	Regional Center Commercial
7455011027	1970	Office Building	C2-2-CDO	YES	84.6	0.65	San Pedro	Regional Center Commercial
7455011028	1921	Store	CM-2-CDO	YES	91.8	0.83	San Pedro	Limited Manufacturing
7455011029	1923	Store	CM-2-CDO	YES	10.2	0.10	San Pedro	Limited Manufacturing
7455011055	0	Five or more apartments or units	C2-2-CDO	YES	30	0.23	San Pedro	Regional Center Commercial
7455012001	1922	Store and office combination	C2-2-CDO	YES	15	0.12	San Pedro	Regional Center
7455012002	1923	Store	C2-2-CDO	YES	13.8	0.11	San Pedro	Regional Center
7455012003	1922	Store and office combination	C2-2-CDO	YES	15	0.11	San Pedro	Regional Center
7455012004	1920	Restaurants, cocktail lounge, tavern	C2-2-CDO	YES	13.2	0.11	San Pedro	Regional Center
7455012005	1924	Store	C2-2-CDO	YES	14.4	0.11	San Pedro	Regional Center

APN	Year Built	Current Use	Zone	30 du/ac (Y/N)	Net Units	Acres	CPA	General Plan Land Use Designation
7455012006	1922	Office Building	C2-2-CDO	YES	18.6	0.14	San Pedro	Regional Center
7455012007	1921	Store	C2-2-CDO	YES	14.4	0.11	San Pedro	Regional Center
7455012008	1926	Store	C2-2-CDO	YES	10.2	0.09	San Pedro	Regional Center
7455012009	1922	Store	C2-2-CDO	YES	15	0.11	San Pedro	Regional Center
7455012010	1922	Store	C2-2-CDO	YES	15	0.11	San Pedro	Regional Center
7455012011	1925	Store and office combination	C2-2-CDO	YES	15	0.11	San Pedro	Regional Center
7455012012	1920	Store	C2-2-CDO	YES	14.4	0.11	San Pedro	Regional Center
7455012013	1921	Store	C2-2-CDO	YES	13.8	0.11	San Pedro	Regional Center
7455012014	1921	Store	C2-2-CDO	YES	14.4	0.11	San Pedro	Regional Center
7455012015	1925	Restaurants, cocktail lounge, tavern	C2-2-CDO	YES	12.6	0.11	San Pedro	Regional Center
7455012017	1970	Lots - patron or employee	CM-2-CDO	YES	11.4	0.10	San Pedro	Limited Manufacturing
7455012018	1970	Lots - patron or employee	CM-2-CDO	YES	11.4	0.10	San Pedro	Limited Manufacturing
7455012019	1972	Office Building	CM-2-CDO	YES	11.4	0.10	San Pedro	Limited Manufacturing
7455012020	1946	Restaurants, cocktail lounge, tavern	CM-2-CDO	YES	11.4	0.11	San Pedro	Limited Manufacturing
7455012021	0	VACANT LAND	CM-2-CDO	YES	12	0.11	San Pedro	Limited Manufacturing
7455012022	0	VACANT LAND	CM-2-CDO	YES	12	0.11	San Pedro	Limited Manufacturing
7455012023	1924	Light manufacturing	CM-2-CDO	YES	11.4	0.11	San Pedro	Limited Manufacturing
7455012024	1924	Office Building	CM-2-CDO	YES	24	0.22	San Pedro	Limited Manufacturing
7455012025	1947	Parking lot (industrial use)	CM-2-CDO	YES	12	0.11	San Pedro	Limited Manufacturing
7455012026	1928	Office Building	CM-2-CDO	YES	12	0.11	San Pedro	Limited Manufacturing
7455012027	0	Office Building	CM-2-CDO	YES	12	0.11	San Pedro	Limited Manufacturing
7455012028	1954	Parking lot (industrial use)	CM-2-CDO	YES	12	0.11	San Pedro	Limited Manufacturing
7455013001	0	Office Building	C2-2-CDO	YES	43.8	0.34	San Pedro	Regional Center
7455013002	1923	Store	C2-2-CDO	YES	22.8	0.18	San Pedro	Regional Center
7455013003	1921	Restaurants, cocktail lounge, tavern	C2-2-CDO	YES	5.4	0.04	San Pedro	Regional Center
7455013004	0	Store	C2-2-CDO	YES	5.4	0.04	San Pedro	Regional Center
7455013005	0	Light manufacturing	C2-2-CDO	YES	11.4	0.09	San Pedro	Regional Center
7455013006	0	Commercial	C2-2-CDO	YES	10.8	0.09	San Pedro	Regional Center
7455013007	0	VACANT LAND	C2-2-CDO	YES	11.4	0.09	San Pedro	Regional Center
7455013015	1983	Restaurants, cocktail lounge, tavern	C2-2-CDO	YES	19.2	0.15	San Pedro	Regional Center
7455013901	0	Court Building, Jail	CM-2-CDO	YES	199.8	1.79	San Pedro	Limited Manufacturing
7455013902	1952	Lots - patron or employee	C2-2-CDO	YES	20.4	0.16	San Pedro	Regional Center
7455013903	1952	Lots - patron or employee	C2-2-CDO	YES	11.4	0.09	San Pedro	Regional Center
7455013904	0	Store	C2-2-CDO	YES	34.8	0.27	San Pedro	Regional Center
7455014032	1976	Five or more apartments or units	R4-2	YES	385	4.03	San Pedro	High Medium Residential
7455014033	1978	Office Building	C2-2-CDO	YES	121.8	0.94	San Pedro	Regional Center Commercial
7455014035	1978	Office Building	C2-2-CDO	YES	111.6	0.86	San Pedro	Regional Center Commercial
7455019922	0	Police and Fire Station	C2-2-CDO	YES	216.6	1.66	San Pedro	Regional Center Commercial
7455020043	1990	Office building	C2-2-CDO	YES	215.4	1.65	San Pedro	Regional Center
7455022001	1918	Auto Service Shops	CM-2-CDO	YES	27.6	0.25	San Pedro	Limited Manufacturing
7455022002	1913	Office Building	CM-2-CDO	YES	13.2	0.12	San Pedro	Limited Manufacturing
7455022003	1913	Light manufacturing	CM-2-CDO	YES	13.8	0.12	San Pedro	Limited Manufacturing
7455022008	1922	Office Building	CM-2-CDO	YES	13.2	0.12	San Pedro	Limited Manufacturing
7455022009	1950	Lots - patron or employee	CM-2-CDO	YES	13.2	0.12	San Pedro	Limited Manufacturing
7455022010	1947	Lots - patron or employee	CM-2-CDO	YES	13.2	0.12	San Pedro	Limited Manufacturing
7455022011	0	VACANT LAND	C2-2-CDO	YES	16.2	0.12	San Pedro	Regional Center Commercial
7455022012	1960	Industrial	C2-2-CDO	YES	16.2	0.12	San Pedro	Regional Center Commercial
7455022014	1959	Five or more apartments or units	C2-2-CDO	YES	20.4	0.19	San Pedro	Regional Center Commercial
7455022016	1947	Light manufacturing	C2-2-CDO	YES	37.8	0.29	San Pedro	Regional Center Commercial
7455022017	1956	Light manufacturing	C2-2-CDO	YES	40.2	0.31	San Pedro	Regional Center Commercial
7455022018	1950	Restaurants, cocktail lounge, tavern	C2-2-CDO	YES	27	0.21	San Pedro	Regional Center Commercial
7455022019	1971	Restaurants, cocktail lounge, tavern	C2-2-CDO	YES	13.2	0.10	San Pedro	Regional Center Commercial
7455022020	0	VACANT LAND	C2-2-CDO	YES	39	0.30	San Pedro	Regional Center Commercial
7455022021	1923	Office Building	CM-2-CDO	YES	13.2	0.12	San Pedro	Limited Manufacturing
7455023014	0	Commercial	RD1.5-1XL	No	5	0.22	San Pedro	Low Medium II Residential
7455023025	1925	Light manufacturing	C2-1XL	No	0.9	0.21	San Pedro	Community Commercial
7455025903	0	Government Owned Property (OPEN)	C2-2-CDO	YES	103.2	0.79	San Pedro	Regional Center Commercial
7455025904	0	Government Owned Property (OPEN)	C2-2-CDO	YES	70.8	0.55	San Pedro	Regional Center Commercial
7455026046	1978	Store and office combination	C2-2-CDO	YES	168.6	1.29	San Pedro	Regional Center Commercial
7455026048	1979	Bank, Savings and Loan	C2-2-CDO	YES	210	1.61	San Pedro	Regional Center Commercial
7455026050	1979	Store and office combination	C2-2-CDO	YES	110.4	0.85	San Pedro	Regional Center Commercial
7455026051	1979	Restaurants, cocktail lounge, tavern	C2-2-CDO	YES	99.6	0.76	San Pedro	Regional Center Commercial
7455026900	0	Government Owned Property (OPEN)	C2-2-CDO	YES	36.6	0.28	San Pedro	Regional Center Commercial
7455026939	0	Government Services, General	C2-2-CDO	YES	29.4	0.23	San Pedro	Regional Center Commercial
7455027932	0	Lots - patron or employee	C2-2-CDO	YES	189.6	1.45	San Pedro	Regional Center Commercial
7458004014	1923	Commercial	RD1.5-1XL	No	5	0.22	San Pedro	Low Medium II Residential
7458004017	1939	Commercial	RD1.5-1XL	No	5	0.22	San Pedro	Low Medium II Residential
7458011024	0	VACANT LAND	RD1.5-1XL	No	7	0.26	San Pedro	Low Medium II Residential
7459017018	1934	Commercial	R1-1XL	No	5	0.76	San Pedro	Low Residential

APN	Year Built	Current Use	Zone	30 du/ac (Y/N)	Net Units	Acres	CPA	General Plan Land Use Designation
7459024013	1929	Commercial	RD2-1XL	No	6	0.33	San Pedro	Low Medium II Residential
7460003016	1954	Churches	RD2-1XL	No	27	1.29	San Pedro	Low Medium II Residential
7460009900	0	Government Owned Property (OPEN)	R1-1XL	No	6	0.78	San Pedro	Low Residential
7463005027	1939	Commercial	RD1.5-1XL	No	6	0.27	San Pedro	Low Medium II Residential
7559023002	1955	Commercial	R1-1XL	No	5	0.74	San Pedro	Low Residential
7559037015	1974	Single Residence	R1-1XL	No	6	0.82	San Pedro	Low Residential
7560002001	1989	Churches	R1-1XL	No	12	1.62	San Pedro	Low Residential
7560002004	1957	Clubs, lodge halls, fraternal organizations	R1-1XL	No	19	2.28	San Pedro	Low Residential
7560007013	1955	Churches	R1-1XL	No	21	2.50	San Pedro	Low Residential
7560026003	0	VACANT LAND	R1-1XL	No	8	0.98	San Pedro	Low Residential
7561044009	1952	Single Residence	R1-1XL	No	34	4.06	San Pedro	Low Residential
7562001009	0	VACANT LAND	R1-1XL	No	139	16.05	San Pedro	Low Residential
7563018020	0	VACANT LAND	R1-1XL	No	20	2.38	San Pedro	Low Residential
2264002017	0	Five or more apartments or units	R3-1L	YES	11	0.22	Sherman Oaks - Studio City - Toluca Lake - Cahuenga Pass	Regional Center
2264002018	0	Five or more apartments or units	R3-1L	YES	9	0.17	Sherman Oaks - Studio City - Toluca Lake - Cahuenga Pass	Regional Center
2264002019	0	Five or more apartments or units	R3-1L	YES	8	0.16	Sherman Oaks - Studio City - Toluca Lake - Cahuenga Pass	Regional Center
2264002020	0	Double, duplex, or two units	R3-1L	YES	14	0.26	Sherman Oaks - Studio City - Toluca Lake - Cahuenga Pass	Regional Center
2264006074	1963	Clubs, lodge halls, fraternal organizations	R3-1	YES	23	0.44	Sherman Oaks - Studio City - Toluca Lake - Cahuenga Pass	Medium Residential
2264007019	1966	Store	C2-2	YES	278.4	2.13	Sherman Oaks - Studio City - Toluca Lake - Cahuenga Pass	Regional Center Commercial
2264007020	1966	Office building	C2-2	YES	210.6	1.61	Sherman Oaks - Studio City - Toluca Lake - Cahuenga Pass	Regional Center Commercial
2264020030	0	VACANT LAND	R3-1	YES	8	0.16	Sherman Oaks - Studio City - Toluca Lake - Cahuenga Pass	Medium Residential
2264022020	1941	Double, duplex, or two units	R3-1	YES	6	0.15	Sherman Oaks - Studio City - Toluca Lake - Cahuenga Pass	Medium Residential
2265009028	1938	Commercial	R3-1	YES	7	0.15	Sherman Oaks - Studio City - Toluca Lake - Cahuenga Pass	Medium Residential
2265009030	1947	Commercial	R3-1	YES	7	0.15	Sherman Oaks - Studio City - Toluca Lake - Cahuenga Pass	Medium Residential
2265011015	0	VACANT LAND	R3-1	YES	7	0.14	Sherman Oaks - Studio City - Toluca Lake - Cahuenga Pass	Medium Residential
2265011038	1947	Commercial	R3-1	YES	6	0.14	Sherman Oaks - Studio City - Toluca Lake - Cahuenga Pass	Medium Residential
2265012014	0	Five or more apartments or units	R3-1	YES	7	0.14	Sherman Oaks - Studio City - Toluca Lake - Cahuenga Pass	Medium Residential
2265018900	0	Government Owned Property (OPEN)	RD1.5-1	No	16	0.57	Sherman Oaks - Studio City - Toluca Lake - Cahuenga Pass	Medium Residential
2266001012	1953	Churches	RD1.5-1	No	13	0.46	Sherman Oaks - Studio City - Toluca Lake - Cahuenga Pass	Low Medium Residential
2266006031	1926	Churches	RD1.5-1	No	6	0.27	Sherman Oaks - Studio City - Toluca Lake - Cahuenga Pass	Low Medium Residential
2266007031	1989	Schools (Private)	RD1.5-1	No	7	0.30	Sherman Oaks - Studio City - Toluca Lake - Cahuenga Pass	Low Medium Residential
2271002004	1948	Commercial	R3-1	YES	5	0.12	Sherman Oaks - Studio City - Toluca Lake - Cahuenga Pass	Medium Residential
2271004017	1947	Commercial	R3-1	YES	5	0.12	Sherman Oaks - Studio City - Toluca Lake - Cahuenga Pass	Medium Residential

APN	Year Built	Current Use	Zone	30 du/ac (Y/N)	Net Units	Acres	CPA	General Plan Land Use Designation
2271004018	1947	Commercial	R3-1	YES	5	0.13	Sherman Oaks - Studio City - Toluca Lake - Cahuenga Pass	Medium Residential
2271007018	0	VACANT LAND	R3-1	YES	9	0.18	Sherman Oaks - Studio City - Toluca Lake - Cahuenga Pass	Medium Residential
2271010002	1939	Commercial	R1-1	YES	6	0.14	Sherman Oaks - Studio City - Toluca Lake - Cahuenga Pass	Low Residential
2271010003	1939	Commercial	R1-1	YES	6	0.14	Sherman Oaks - Studio City - Toluca Lake - Cahuenga Pass	Low Residential
2271011035	1948	Commercial	R1-1	YES	10	0.20	Sherman Oaks - Studio City - Toluca Lake - Cahuenga Pass	Low Residential
2271012013	1952	Single Residence	R3-1	YES	5	0.12	Sherman Oaks - Studio City - Toluca Lake - Cahuenga Pass	Medium Residential
2271012014	1952	Commercial	R3-1	YES	5	0.12	Sherman Oaks - Studio City - Toluca Lake - Cahuenga Pass	Medium Residential
2271013004	1947	Commercial	R3-1	YES	6	0.13	Sherman Oaks - Studio City - Toluca Lake - Cahuenga Pass	Medium Residential
2271014002	0	VACANT LAND	R3-1	YES	10	0.18	Sherman Oaks - Studio City - Toluca Lake - Cahuenga Pass	Medium Residential
2271015016	1968	Fast Food - Auto Oriented	R3-1	YES	37	0.68	Sherman Oaks - Studio City - Toluca Lake - Cahuenga Pass	Medium Residential
2271015018	1928	Commercial	R3-1	YES	11	0.22	Sherman Oaks - Studio City - Toluca Lake - Cahuenga Pass	Medium Residential
2271016079	1939	Commercial	R3-1	YES	5	0.12	Sherman Oaks - Studio City - Toluca Lake - Cahuenga Pass	Medium Residential
2272006023	1950	Single Residence	R1-1	No	7	0.95	Sherman Oaks - Studio City - Toluca Lake - Cahuenga Pass	Low Residential
2272032074	0	VACANT LAND	RE15-1-H	No	9	3.12	Sherman Oaks - Studio City - Toluca Lake - Cahuenga Pass	Very Low Residential
2274001022	1937	Single Residence	RE15-1-H	No	5	0.70	Sherman Oaks - Studio City - Toluca Lake - Cahuenga Pass	Very Low Residential
2274018900	0	VACANT LAND	RE15-1-H	No	9	3.16	Sherman Oaks - Studio City - Toluca Lake - Cahuenga Pass	Very Low Residential
2274018901	0	VACANT LAND	RE15-1-H	No	7	2.71	Sherman Oaks - Studio City - Toluca Lake - Cahuenga Pass	Very Low Residential
2275017010	1927	Commercial	R1-1	No	5	0.71	Sherman Oaks - Studio City - Toluca Lake - Cahuenga Pass	Low Residential
2276005036	1985	Office building	RD1.5-1	No	23	0.81	Sherman Oaks - Studio City - Toluca Lake - Cahuenga Pass	Low Medium Residential
2276007016	1988	Office Building	C2-2	YES	31.2	0.24	Sherman Oaks - Studio City - Toluca Lake - Cahuenga Pass	Regional Center Commercial
2276007019	1952	Store	C2-2	YES	31.2	0.24	Sherman Oaks - Studio City - Toluca Lake - Cahuenga Pass	Regional Center Commercial
2276007033	1970	Office building	C2-2	YES	148.2	1.14	Sherman Oaks - Studio City - Toluca Lake - Cahuenga Pass	Regional Center Commercial
2276036052	1933	Commercial	R1-1	No	5	0.70	Sherman Oaks - Studio City - Toluca Lake - Cahuenga Pass	Low Residential
2276039007	1964	Office building	C2-2	YES	75	0.58	Sherman Oaks - Studio City - Toluca Lake - Cahuenga Pass	Regional Center Commercial

APN	Year Built	Current Use	Zone	30 du/ac (Y/N)	Net Units	Acres	CPA	General Plan Land Use Designation
2276039008	1964	Parking lot (Commercial use properties)	C2-2	YES	54	0.41	Sherman Oaks - Studio City - Toluca Lake - Cahuenga Pass	Regional Center Commercial
2276039011	1989	Store	C2-2	YES	10.2	0.08	Sherman Oaks - Studio City - Toluca Lake - Cahuenga Pass	Regional Center Commercial
2276041023	0	VACANT LAND	R4-1	YES	26	0.25	Sherman Oaks - Studio City - Toluca Lake - Cahuenga Pass	Public Facilities
2276042001	1949	Five or more apartments or units	R4-1	YES	16	0.20	Sherman Oaks - Studio City - Toluca Lake - Cahuenga Pass	High Medium Residential
2277024007	1952	Commercial	R1-1	No	5	0.80	Sherman Oaks - Studio City - Toluca Lake - Cahuenga Pass	Low Residential
2281005008	1952	Single Residence	R1-1	No	5	0.70	Sherman Oaks - Studio City - Toluca Lake - Cahuenga Pass	Low Residential
2360011009	1945	Double, duplex, or two units	R3-1	YES	6	0.15	Sherman Oaks - Studio City - Toluca Lake - Cahuenga Pass	Medium Residential
2360011010	0	Lots - patron or employee	R3-1	YES	8	0.16	Sherman Oaks - Studio City - Toluca Lake - Cahuenga Pass	Medium Residential
2360012004	1965	Churches	R3-1	YES	10	0.18	Sherman Oaks - Studio City - Toluca Lake - Cahuenga Pass	Medium Residential
2360012013	1959	Churches	R3-1	YES	62	1.14	Sherman Oaks - Studio City - Toluca Lake - Cahuenga Pass	Medium Residential
2360012014	1945	Double, duplex, or two units	R3-1	YES	6	0.15	Sherman Oaks - Studio City - Toluca Lake - Cahuenga Pass	Medium Residential
2360021015	1952	Commercial	R3-1	YES	12	0.25	Sherman Oaks - Studio City - Toluca Lake - Cahuenga Pass	Medium Residential
2362006013	1948	Double, duplex, or two units	R3-1	YES	6	0.15	Sherman Oaks - Studio City - Toluca Lake - Cahuenga Pass	Medium Residential
2362006051	0	Five or more apartments or units	R3-1	YES	7	0.14	Sherman Oaks - Studio City - Toluca Lake - Cahuenga Pass	Medium Residential
2362013020	1951	Lots - patron or employee	R3-1	YES	8	0.15	Sherman Oaks - Studio City - Toluca Lake - Cahuenga Pass	Medium Residential
2364001004	0	Five or more apartments or units	R3-1	YES	6	0.11	Sherman Oaks - Studio City - Toluca Lake - Cahuenga Pass	Medium Residential
2364001019	1962	Double, duplex, or two units	R1-1-RFA	YES	6	0.16	Sherman Oaks - Studio City - Toluca Lake - Cahuenga Pass	Low Residential
2364010034	1939	Churches	C1-1VL	No	0.6	0.15	Sherman Oaks - Studio City - Toluca Lake - Cahuenga Pass	General Commercial
2364017048	1947	Churches	R3-1	YES	44	0.84	Sherman Oaks - Studio City - Toluca Lake - Cahuenga Pass	Medium Residential
2365002017	1973	Supermarket - 12000 sq. ft. or more	C1-1VL	No	1.4	0.31	Sherman Oaks - Studio City - Toluca Lake - Cahuenga Pass	Limited Commercial
2365003002	1942	Single Residence	R3-1	YES	11	0.24	Sherman Oaks - Studio City - Toluca Lake - Cahuenga Pass	Medium Residential
2365003009	1946	Single Residence	R3-1	YES	11	0.23	Sherman Oaks - Studio City - Toluca Lake - Cahuenga Pass	Medium Residential
2365006002	1943	Commercial	R3-1	YES	12	0.25	Sherman Oaks - Studio City - Toluca Lake - Cahuenga Pass	Medium Residential
2365006004	1938	Commercial	R3-1	YES	12	0.25	Sherman Oaks - Studio City - Toluca Lake - Cahuenga Pass	Medium Residential

APN	Year Built	Current Use	Zone	30 du/ac (Y/N)	Net Units	Acres	CPA	General Plan Land Use Designation
2365013023	1928	Commercial	RD1.5-1	No	5	0.24	Sherman Oaks - Studio City - Toluca Lake - Cahuenga Pass	Low Medium Residential
2365016004	1946	Commercial	R3-1	YES	7	0.16	Sherman Oaks - Studio City - Toluca Lake - Cahuenga Pass	Medium Residential
2365017003	1939	Commercial	R3-1	YES	7	0.16	Sherman Oaks - Studio City - Toluca Lake - Cahuenga Pass	Medium Residential
2365021010	1954	Double, duplex, or two units	R1-1-RFA	YES	6	0.15	Sherman Oaks - Studio City - Toluca Lake - Cahuenga Pass	Medium Residential
2365022013	1933	Single Residence	R3-1	YES	5	0.13	Sherman Oaks - Studio City - Toluca Lake - Cahuenga Pass	Medium Residential
2365022014	1946	Commercial	R3-1	YES	5	0.12	Sherman Oaks - Studio City - Toluca Lake - Cahuenga Pass	Medium Residential
2365022022	1949	Churches	C1-1VL	YES	83	1.64	Sherman Oaks - Studio City - Toluca Lake - Cahuenga Pass	General Commercial
2366001029	1923	Commercial	RD1.5-1	No	6	0.24	Sherman Oaks - Studio City - Toluca Lake - Cahuenga Pass	Low Residential
2366003026	0	VACANT LAND	R3-1	YES	6	0.11	Sherman Oaks - Studio City - Toluca Lake - Cahuenga Pass	Medium Residential
2366019001	1908	Commercial	R3-1	YES	12	0.24	Sherman Oaks - Studio City - Toluca Lake - Cahuenga Pass	Medium Residential
2366019003	1941	Commercial	R3-1	YES	7	0.15	Sherman Oaks - Studio City - Toluca Lake - Cahuenga Pass	Medium Residential
2366019004	1941	Commercial	R3-1	YES	7	0.15	Sherman Oaks - Studio City - Toluca Lake - Cahuenga Pass	Medium Residential
2366027152	0	VACANT LAND	R3-1	YES	30	0.57	Sherman Oaks - Studio City - Toluca Lake - Cahuenga Pass	Medium Residential
2367001008	1950	Commercial	R3-1	YES	6	0.13	Sherman Oaks - Studio City - Toluca Lake - Cahuenga Pass	Medium Residential
2367001009	1926	Commercial	R3-1	YES	6	0.14	Sherman Oaks - Studio City - Toluca Lake - Cahuenga Pass	Medium Residential
2367002002	1947	Commercial	R3-1	YES	6	0.14	Sherman Oaks - Studio City - Toluca Lake - Cahuenga Pass	Medium Residential
2367002021	1940	Commercial	R3-1	YES	7	0.16	Sherman Oaks - Studio City - Toluca Lake - Cahuenga Pass	Medium Residential
2367002025	1938	Commercial	R3-1	YES	7	0.16	Sherman Oaks - Studio City - Toluca Lake - Cahuenga Pass	Medium Residential
2367003011	0	VACANT LAND	R3-1	YES	8	0.16	Sherman Oaks - Studio City - Toluca Lake - Cahuenga Pass	Medium Residential
2367004045	1937	Commercial	R3-1	YES	5	0.11	Sherman Oaks - Studio City - Toluca Lake - Cahuenga Pass	Medium Residential
2367008007	1949	Commercial	R3-1	YES	6	0.14	Sherman Oaks - Studio City - Toluca Lake - Cahuenga Pass	Medium Residential
2367009008	1946	Commercial	R3-1	YES	6	0.14	Sherman Oaks - Studio City - Toluca Lake - Cahuenga Pass	Medium Residential
2367009010	1942	Commercial	R3-1	YES	6	0.14	Sherman Oaks - Studio City - Toluca Lake - Cahuenga Pass	Medium Residential
2367009016	1951	Churches	R3-1	No	8	1.00	Sherman Oaks - Studio City - Toluca Lake - Cahuenga Pass	Medium Residential



APN	Year Built	Current Use	Zone	30 du/ac (Y/N)	Net Units	Acres	CPA	General Plan Land Use Designation
2367009037	0	VACANT LAND	R3-1	YES	7	0.14	Sherman Oaks - Studio City - Toluca Lake - Cahuenga Pass	Medium Residential
2367014029	1937	Commercial	R1-1-RFA	YES	7	0.16	Sherman Oaks - Studio City - Toluca Lake - Cahuenga Pass	Low Residential
2367014041	1936	Commercial	R1-1-RFA	YES	12	0.13	Sherman Oaks - Studio City - Toluca Lake - Cahuenga Pass	High Medium Residential
2368001015	1936	Schools (Private)	C1-1VL	No	1.2	0.29	Sherman Oaks - Studio City - Toluca Lake - Cahuenga Pass	Limited Commercial
2368001018	1956	Office Building	C1-1VL	No	0.7	0.15	Sherman Oaks - Studio City - Toluca Lake - Cahuenga Pass	Limited Commercial
2368001020	1938	Commercial	R3-1	YES	14	0.28	Sherman Oaks - Studio City - Toluca Lake - Cahuenga Pass	Medium Residential
2368001263	1986	Office Building	C1-1VL	No	1.3	0.29	Sherman Oaks - Studio City - Toluca Lake - Cahuenga Pass	Limited Commercial
2368003024	0	VACANT LAND	R3-1	YES	9	0.18	Sherman Oaks - Studio City - Toluca Lake - Cahuenga Pass	Medium Residential
2368015035	1941	Commercial	R3-1	YES	5	0.11	Sherman Oaks - Studio City - Toluca Lake - Cahuenga Pass	Medium Residential
2368015070	0	Five or more apartments or units	R3-1	YES	30	0.56	Sherman Oaks - Studio City - Toluca Lake - Cahuenga Pass	Medium Residential
2369013017	1934	Single Residence	R1-1-RFA	No	5	0.71	Sherman Oaks - Studio City - Toluca Lake - Cahuenga Pass	Low Residential
2369021008	1941	Single Residence	R1-1	No	5	0.71	Sherman Oaks - Studio City - Toluca Lake - Cahuenga Pass	Low Residential
2369021018	1940	Single Residence	R1-1	No	6	0.88	Sherman Oaks - Studio City - Toluca Lake - Cahuenga Pass	Low Residential
2375001050	1940	Commercial	R3-1	YES	8	0.17	Sherman Oaks - Studio City - Toluca Lake - Cahuenga Pass	Medium Residential
2375001051	1940	Commercial	R3-1	YES	8	0.17	Sherman Oaks - Studio City - Toluca Lake - Cahuenga Pass	Medium Residential
2375001109	1941	Double, duplex, or two units	R3-1	YES	7	0.17	Sherman Oaks - Studio City - Toluca Lake - Cahuenga Pass	Medium Residential
2375002024	1938	Commercial	R3-1	YES	7	0.15	Sherman Oaks - Studio City - Toluca Lake - Cahuenga Pass	Medium Residential
2375003009	1917	Double, duplex, or two units	R3-1	YES	6	0.15	Sherman Oaks - Studio City - Toluca Lake - Cahuenga Pass	Medium Residential
2375003010	1940	Commercial	R3-1	YES	6	0.14	Sherman Oaks - Studio City - Toluca Lake - Cahuenga Pass	Medium Residential
2375003013	1939	Commercial	R3-1	YES	7	0.15	Sherman Oaks - Studio City - Toluca Lake - Cahuenga Pass	Medium Residential
2375007031	1940	Single Residence	R3-1	YES	9	0.19	Sherman Oaks - Studio City - Toluca Lake - Cahuenga Pass	Medium Residential
2375007045	1951	Commercial	R3-1	YES	5	0.12	Sherman Oaks - Studio City - Toluca Lake - Cahuenga Pass	Medium Residential
2375009017	0	Five or more apartments or units	R3-1	YES	8	0.16	Sherman Oaks - Studio City - Toluca Lake - Cahuenga Pass	Medium Residential
2375010903	0	Utilities Office (Power, Water, etc.)	RD1.5-1	No	31	1.09	Sherman Oaks - Studio City - Toluca Lake - Cahuenga Pass	Low Medium Residential

APN	Year Built	Current Use	Zone	30 du/ac (Y/N)	Net Units	Acres	CPA	General Plan Land Use Designation
2376005021	1958	Single Residence	RE15-1-H	No	9	3.53	Sherman Oaks - Studio City - Toluca Lake - Cahuenga Pass	Very Low Residential
2376010011	0	VACANT LAND	RE15-1-H	No	11	4.01	Sherman Oaks - Studio City - Toluca Lake - Cahuenga Pass	Very Low Residential
2378008019	1976	Lots - patron or employee	R3-1	YES	13	0.25	Sherman Oaks - Studio City - Toluca Lake - Cahuenga Pass	Medium Residential
2378008020	1976	Lots - patron or employee	R3-1	YES	7	0.14	Sherman Oaks - Studio City - Toluca Lake - Cahuenga Pass	Medium Residential
2378008021	0	Lots - patron or employee	R3-1	YES	7	0.13	Sherman Oaks - Studio City - Toluca Lake - Cahuenga Pass	Medium Residential
2378012025	1946	Commercial	R1-1	No	5	0.79	Sherman Oaks - Studio City - Toluca Lake - Cahuenga Pass	Low Residential
2378012026	0	Five or more apartments or units	R1-1	No	9	1.12	Sherman Oaks - Studio City - Toluca Lake - Cahuenga Pass	Low Residential
2378012028	0	Double, duplex, or two units	R1-1	No	5	0.60	Sherman Oaks - Studio City - Toluca Lake - Cahuenga Pass	Low Residential
2378022013	1948	Commercial	R3-1	YES	7	0.15	Sherman Oaks - Studio City - Toluca Lake - Cahuenga Pass	Medium Residential
2378024038	1923	Single Residence	R1-1	No	22	2.67	Sherman Oaks - Studio City - Toluca Lake - Cahuenga Pass	Low Residential
2378025022	1950	Single Residence	R1-1	No	5	0.59	Sherman Oaks - Studio City - Toluca Lake - Cahuenga Pass	Low Residential
2378031008	1936	Single Residence	R1-1	No	5	0.72	Sherman Oaks - Studio City - Toluca Lake - Cahuenga Pass	Low Residential
2378034033	1956	Single Residence	R1-1	No	7	1.03	Sherman Oaks - Studio City - Toluca Lake - Cahuenga Pass	Low Residential
2384004033	1987	Commercial	R1-1	No	5	0.74	Sherman Oaks - Studio City - Toluca Lake - Cahuenga Pass	Low Residential
2384004034	1977	Commercial	R1-1	No	5	0.78	Sherman Oaks - Studio City - Toluca Lake - Cahuenga Pass	Low Residential
2384009045	1928	Single Residence	R1-1	No	5	0.78	Sherman Oaks - Studio City - Toluca Lake - Cahuenga Pass	Low Residential
2385007016	1952	Single Residence	RE15-1-H	No	5	2.28	Sherman Oaks - Studio City - Toluca Lake - Cahuenga Pass	Very Low Residential
2386008001	1936	Single Residence	R1-1	No	7	1.00	Sherman Oaks - Studio City - Toluca Lake - Cahuenga Pass	Very Low Residential
2386008006	1941	Commercial	R1-1	No	9	1.18	Sherman Oaks - Studio City - Toluca Lake - Cahuenga Pass	Very Low Residential
2423001004	0	Auto Service Shops	C2-1VL	No	1.3	0.28	Sherman Oaks - Studio City - Toluca Lake - Cahuenga Pass	General Commercial
2423001005	1948	Restaurants, cocktail lounge, tavern	C2-1VL	No	0.6	0.14	Sherman Oaks - Studio City - Toluca Lake - Cahuenga Pass	General Commercial
2423001011	1966	Auto Service Shops	C2-1VL	No	1.8	0.40	Sherman Oaks - Studio City - Toluca Lake - Cahuenga Pass	General Commercial
2423002001	1975	Professional Building	C2-1VL	No	0.8	0.19	Sherman Oaks - Studio City - Toluca Lake - Cahuenga Pass	General Commercial
2423002014	0	Professional Building	C2-1VL	No	0.6	0.15	Sherman Oaks - Studio City - Toluca Lake - Cahuenga Pass	General Commercial

APN	Year Built	Current Use	Zone	30 du/ac (Y/N)	Net Units	Acres	CPA	General Plan Land Use Designation
2423003003	0	Professional Building	C2-1VL	No	0.8	0.19	Sherman Oaks - Studio City - Toluca Lake - Cahuenga Pass	General Commercial
2423003004	1978	Store and office combination	C2-1VL	No	0.7	0.19	Sherman Oaks - Studio City - Toluca Lake - Cahuenga Pass	General Commercial
2423003008	1979	Supermarket - 6000 to 11999 sq. ft.	C2-1VL	No	0.8	0.19	Sherman Oaks - Studio City - Toluca Lake - Cahuenga Pass	General Commercial
2423003013	1938	Commercial	R3-1	YES	6	0.14	Sherman Oaks - Studio City - Toluca Lake - Cahuenga Pass	Medium Residential
2423003029	0	Professional Building	C2-1VL	No	0.8	0.19	Sherman Oaks - Studio City - Toluca Lake - Cahuenga Pass	General Commercial
2423003034	1972	Professional Building	C2-1VL	No	1.6	0.37	Sherman Oaks - Studio City - Toluca Lake - Cahuenga Pass	General Commercial
2423003043	0	Service Station	C2-1VL	No	1	0.22	Sherman Oaks - Studio City - Toluca Lake - Cahuenga Pass	General Commercial
2423004008	1916	Commercial	R3-1	YES	7	0.15	Sherman Oaks - Studio City - Toluca Lake - Cahuenga Pass	Medium Residential
2423004010	1950	Double, duplex, or two units	R3-1	YES	6	0.15	Sherman Oaks - Studio City - Toluca Lake - Cahuenga Pass	Medium Residential
2423004012	1937	Double, duplex, or two units	R3-1	YES	9	0.21	Sherman Oaks - Studio City - Toluca Lake - Cahuenga Pass	Medium Residential
2423004067	1985	Store and office combination	C2-1VL	No	3.5	0.76	Sherman Oaks - Studio City - Toluca Lake - Cahuenga Pass	General Commercial
2423005001	1984	Lots - patron or employee	C2-1VL	No	0.5	0.12	Sherman Oaks - Studio City - Toluca Lake - Cahuenga Pass	General Commercial
2423005002	0	Auto Service Shops	C2-1VL	No	1.1	0.25	Sherman Oaks - Studio City - Toluca Lake - Cahuenga Pass	General Commercial
2423005011	1989	Store and office combination	C2-1VL	No	2.5	0.55	Sherman Oaks - Studio City - Toluca Lake - Cahuenga Pass	General Commercial
2423005013	1935	Commercial	C2-1VL	No	0.7	0.18	Sherman Oaks - Studio City - Toluca Lake - Cahuenga Pass	General Commercial
2423005014	0	Professional Building	C2-1VL	No	0.8	0.18	Sherman Oaks - Studio City - Toluca Lake - Cahuenga Pass	General Commercial
2423005015	0	Professional Building	C2-1VL	No	0.8	0.18	Sherman Oaks - Studio City - Toluca Lake - Cahuenga Pass	General Commercial
2423005016	0	Office Building	C2-1VL	No	0.8	0.18	Sherman Oaks - Studio City - Toluca Lake - Cahuenga Pass	General Commercial
2423005017	0	Office Building	C2-1VL	No	0.8	0.18	Sherman Oaks - Studio City - Toluca Lake - Cahuenga Pass	General Commercial
2423005018	0	Professional Building	C2-1VL	No	0.8	0.18	Sherman Oaks - Studio City - Toluca Lake - Cahuenga Pass	General Commercial
2423005019	0	Store and residential combination	C2-1VL	No	0.8	0.18	Sherman Oaks - Studio City - Toluca Lake - Cahuenga Pass	General Commercial
2423005020	1930	Store and residential combination	C2-1VL	No	0.8	0.19	Sherman Oaks - Studio City - Toluca Lake - Cahuenga Pass	General Commercial
2423006001	1970	Professional Building	C2-1VL	No	0.6	0.13	Sherman Oaks - Studio City - Toluca Lake - Cahuenga Pass	General Commercial
2423006002	1915	Store and residential combination	C2-1VL	No	1.1	0.24	Sherman Oaks - Studio City - Toluca Lake - Cahuenga Pass	General Commercial

APN	Year Built	Current Use	Zone	30 du/ac (Y/N)	Net Units	Acres	CPA	General Plan Land Use Designation
2423006003	1965	Restaurants, cocktail lounge, tavern	C2-1VL	No	0.5	0.12	Sherman Oaks - Studio City - Toluca Lake - Cahuenga Pass	General Commercial
2423006005	0	Lots - patron or employee	C2-1VL	No	0.9	0.20	Sherman Oaks - Studio City - Toluca Lake - Cahuenga Pass	General Commercial
2423007007	0	Homes for the aged and others	RD1.5-1	No	5	0.19	Sherman Oaks - Studio City - Toluca Lake - Cahuenga Pass	Low Medium Residential
2423007008	1945	Store	C2-1VL	No	1	0.22	Sherman Oaks - Studio City - Toluca Lake - Cahuenga Pass	General Commercial
2423007009	1948	Store and office combination	C2-1VL	No	0.6	0.13	Sherman Oaks - Studio City - Toluca Lake - Cahuenga Pass	General Commercial
2423008001	1947	Professional Building	C2-1VL	No	2.2	0.48	Sherman Oaks - Studio City - Toluca Lake - Cahuenga Pass	General Commercial
2423008002	1964	Restaurants, cocktail lounge, tavern	C2-1VL	No	0.6	0.14	Sherman Oaks - Studio City - Toluca Lake - Cahuenga Pass	General Commercial
2423008024	1964	Store	C2-1VL	No	0.7	0.17	Sherman Oaks - Studio City - Toluca Lake - Cahuenga Pass	General Commercial
2423009015	0	Professional Building	C2-1VL	No	0.7	0.16	Sherman Oaks - Studio City - Toluca Lake - Cahuenga Pass	General Commercial
2423009016	0	Professional Building	C2-1VL	No	0.7	0.16	Sherman Oaks - Studio City - Toluca Lake - Cahuenga Pass	General Commercial
2423009017	0	Professional Building	C2-1VL	No	0.7	0.16	Sherman Oaks - Studio City - Toluca Lake - Cahuenga Pass	General Commercial
2423009018	1960	Professional Building	C2-1VL	No	0.7	0.16	Sherman Oaks - Studio City - Toluca Lake - Cahuenga Pass	General Commercial
2423009019	1978	Office Building	C2-1VL	No	0.6	0.16	Sherman Oaks - Studio City - Toluca Lake - Cahuenga Pass	General Commercial
2423009020	1971	Lots - patron or employee	C2-1VL	No	0.7	0.16	Sherman Oaks - Studio City - Toluca Lake - Cahuenga Pass	General Commercial
2423009021	1971	Lots - patron or employee	C2-1VL	No	0.7	0.16	Sherman Oaks - Studio City - Toluca Lake - Cahuenga Pass	General Commercial
2423009022	1971	Lots - patron or employee	C2-1VL	No	0.7	0.16	Sherman Oaks - Studio City - Toluca Lake - Cahuenga Pass	General Commercial
2423009023	1971	Lots - patron or employee	C2-1VL	No	0.7	0.17	Sherman Oaks - Studio City - Toluca Lake - Cahuenga Pass	General Commercial
2423009033	0	Professional Building	C2-1VL	No	0.7	0.16	Sherman Oaks - Studio City - Toluca Lake - Cahuenga Pass	General Commercial
2423009034	0	Lots - patron or employee	C2-1VL	No	0.7	0.16	Sherman Oaks - Studio City - Toluca Lake - Cahuenga Pass	General Commercial
2423009037	1945	Auto Service Shops	C2-1VL	No	1.8	0.40	Sherman Oaks - Studio City - Toluca Lake - Cahuenga Pass	General Commercial
2423009050	1960	Office building	C2-1VL	No	3.6	0.78	Sherman Oaks - Studio City - Toluca Lake - Cahuenga Pass	General Commercial
2423009051	1960	Lots - patron or employee	C2-1VL	No	0.5	0.12	Sherman Oaks - Studio City - Toluca Lake - Cahuenga Pass	General Commercial
2423009068	1967	Service Station	C2-1VL	No	1.6	0.35	Sherman Oaks - Studio City - Toluca Lake - Cahuenga Pass	General Commercial
2423010002	1911	Professional Building	C1-1	No	0.8	0.20	Sherman Oaks - Studio City - Toluca Lake - Cahuenga Pass	Medium Residential

APN	Year Built	Current Use	Zone	30 du/ac (Y/N)	Net Units	Acres	CPA	General Plan Land Use Designation
2423010013	1966	Auto Service Centers (no gasoline)	C2-1VL	No	1.4	0.31	Sherman Oaks - Studio City - Toluca Lake - Cahuenga Pass	General Commercial
2423011003	1928	Commercial	R3-1	YES	8	0.18	Sherman Oaks - Studio City - Toluca Lake - Cahuenga Pass	Medium Residential
2423011004	1938	Commercial	R3-1	YES	8	0.18	Sherman Oaks - Studio City - Toluca Lake - Cahuenga Pass	Medium Residential
2423011007	0	Lots - patron or employee	R3-1	YES	9	0.18	Sherman Oaks - Studio City - Toluca Lake - Cahuenga Pass	Medium Residential
2423011027	1952	Churches	R3-1	No	10	1.29	Sherman Oaks - Studio City - Toluca Lake - Cahuenga Pass	Medium Residential
2423013022	1968	Service Station	C2-1VL	No	1.9	0.44	Sherman Oaks - Studio City - Toluca Lake - Cahuenga Pass	General Commercial
2423014001	1939	Double, duplex, or two units	R3-1	YES	7	0.18	Sherman Oaks - Studio City - Toluca Lake - Cahuenga Pass	Medium Residential
2423014015	1923	Commercial	R3-1	YES	9	0.20	Sherman Oaks - Studio City - Toluca Lake - Cahuenga Pass	Medium Residential
2423014029	1956	Service Station	C2-1VL	No	1.4	0.30	Sherman Oaks - Studio City - Toluca Lake - Cahuenga Pass	General Commercial
2423015001	1938	Churches	R3-1	YES	13	0.26	Sherman Oaks - Studio City - Toluca Lake - Cahuenga Pass	Medium Residential
2423015002	1938	Churches	R3-1	YES	18	0.36	Sherman Oaks - Studio City - Toluca Lake - Cahuenga Pass	Medium Residential
2423015003	1941	Churches	R3-1	YES	9	0.20	Sherman Oaks - Studio City - Toluca Lake - Cahuenga Pass	Medium Residential
2423015006	1960	Lots - patron or employee	R3-1	YES	14	0.26	Sherman Oaks - Studio City - Toluca Lake - Cahuenga Pass	Medium Residential
2423015015	1960	Churches	C2-1VL-CDO	No	4.1	0.88	Sherman Oaks - Studio City - Toluca Lake - Cahuenga Pass	General Commercial
2423015019	1946	Schools (Private)	R3-1	YES	126	2.32	Sherman Oaks - Studio City - Toluca Lake - Cahuenga Pass	Medium Residential
2423016001	1960	Store	C2-1VL-CDO	No	0.7	0.16	Sherman Oaks - Studio City - Toluca Lake - Cahuenga Pass	General Commercial
2423016004	1937	Auto Service Shops	C2-1VL-CDO	No	0.7	0.15	Sherman Oaks - Studio City - Toluca Lake - Cahuenga Pass	General Commercial
2423018001	1960	Lots - patron or employee	C2-1VL-CDO	No	0.8	0.18	Sherman Oaks - Studio City - Toluca Lake - Cahuenga Pass	General Commercial
2423018031	0	Supermarket - 12000 sq. ft. or more	C2-1VL-CDO	No	1.6	0.35	Sherman Oaks - Studio City - Toluca Lake - Cahuenga Pass	General Commercial
2423019026	1958	Auto Service Shops	C2-1VL-CDO	No	1.3	0.30	Sherman Oaks - Studio City - Toluca Lake - Cahuenga Pass	General Commercial
2423019075	1992	Office Building	C2-1VL-CDO	No	0.9	0.20	Sherman Oaks - Studio City - Toluca Lake - Cahuenga Pass	General Commercial
2423019076	0	VACANT LAND	C2-1VL-CDO	No	1	0.23	Sherman Oaks - Studio City - Toluca Lake - Cahuenga Pass	Medium Residential
2423020006	1960	Three units (any combination)	R3-1	YES	9	0.23	Sherman Oaks - Studio City - Toluca Lake - Cahuenga Pass	Medium Residential
2423020007	1924	Double, duplex, or two units	R3-1	YES	8	0.20	Sherman Oaks - Studio City - Toluca Lake - Cahuenga Pass	Medium Residential

APN	Year Built	Current Use	Zone	30 du/ac (Y/N)	Net Units	Acres	CPA	General Plan Land Use Designation
2423020017	1946	Four units (any combination)	R3-1	YES	12	0.30	Sherman Oaks - Studio City - Toluca Lake - Cahuenga Pass	Medium Residential
2423020019	1922	Double, duplex, or two units	R3-1	YES	20	0.41	Sherman Oaks - Studio City - Toluca Lake - Cahuenga Pass	Medium Residential
2423020022	1942	Commercial	R3-1	YES	5	0.11	Sherman Oaks - Studio City - Toluca Lake - Cahuenga Pass	Medium Residential
2423023013	1968	Auto Service Shops	C2-1VL-CDO	No	1.1	0.27	Sherman Oaks - Studio City - Toluca Lake - Cahuenga Pass	General Commercial
2423023016	1951	Store	C2-1VL-CDO	No	0.5	0.11	Sherman Oaks - Studio City - Toluca Lake - Cahuenga Pass	General Commercial
2423023017	1954	Store	C2-1VL-CDO	No	0.5	0.11	Sherman Oaks - Studio City - Toluca Lake - Cahuenga Pass	General Commercial
2423023032	1948	Auto, recreation/construction equipment, sales, and service	C2-1VL-CDO	No	1.2	0.27	Sherman Oaks - Studio City - Toluca Lake - Cahuenga Pass	General Commercial
2423024042	1939	Office Building	C2-1VL-CDO	No	0.5	0.13	Sherman Oaks - Studio City - Toluca Lake - Cahuenga Pass	General Commercial
2423024043	1990	Office Building	C2-1VL-CDO	No	0.5	0.13	Sherman Oaks - Studio City - Toluca Lake - Cahuenga Pass	General Commercial
2423024044	1953	Restaurants, cocktail lounge, tavern	C2-1VL-CDO	No	0.8	0.19	Sherman Oaks - Studio City - Toluca Lake - Cahuenga Pass	General Commercial
2423024045	1948	Office Building	C2-1VL-CDO	No	0.5	0.13	Sherman Oaks - Studio City - Toluca Lake - Cahuenga Pass	General Commercial
2423024046	1981	Office Building	C2-1VL-CDO	No	0.5	0.13	Sherman Oaks - Studio City - Toluca Lake - Cahuenga Pass	General Commercial
2423024047	1972	Studios	C2-1VL-CDO	No	0.5	0.13	Sherman Oaks - Studio City - Toluca Lake - Cahuenga Pass	General Commercial
2423024048	1974	Office Building	C2-1VL-CDO	No	1.9	0.44	Sherman Oaks - Studio City - Toluca Lake - Cahuenga Pass	General Commercial
2423024081	1984	Office Building	C2-1VL-CDO	No	1.3	0.30	Sherman Oaks - Studio City - Toluca Lake - Cahuenga Pass	General Commercial
2423025006	1929	Auto Service Shops	C2-1VL-CDO	No	1	0.22	Sherman Oaks - Studio City - Toluca Lake - Cahuenga Pass	General Commercial
2423025007	0	Lots - patron or employee	C2-1VL-CDO	No	0.6	0.15	Sherman Oaks - Studio City - Toluca Lake - Cahuenga Pass	General Commercial
2423025014	1929	Auto Service Shops	C2-1VL	No	0.7	0.17	Sherman Oaks - Studio City - Toluca Lake - Cahuenga Pass	General Commercial
2423025015	1940	Auto Service Shops	C2-1VL-CDO	No	2	0.45	Sherman Oaks - Studio City - Toluca Lake - Cahuenga Pass	General Commercial
2423025016	1971	Lots - patron or employee	C2-1VL-CDO	No	0.9	0.21	Sherman Oaks - Studio City - Toluca Lake - Cahuenga Pass	General Commercial
2423025019	1977	Office building	C2-1VL-CDO	No	0.6	0.15	Sherman Oaks - Studio City - Toluca Lake - Cahuenga Pass	General Commercial
2423026001	1946	Store and office combination	C2-1VL-CDO	No	1.5	0.34	Sherman Oaks - Studio City - Toluca Lake - Cahuenga Pass	General Commercial
2423029004	0	Lots - patron or employee	C2-1VL-CDO	No	0.5	0.11	Sherman Oaks - Studio City - Toluca Lake - Cahuenga Pass	General Commercial
2423029034	1961	Store	C2-1VL-CDO	No	1	0.23	Sherman Oaks - Studio City - Toluca Lake - Cahuenga Pass	General Commercial

APN	Year Built	Current Use	Zone	30 du/ac (Y/N)	Net Units	Acres	CPA	General Plan Land Use Designation
2423029040	1971	Auto Service Shops	C2-1VL-CDO	No	1	0.22	Sherman Oaks - Studio City - Toluca Lake - Cahuenga Pass	General Commercial
2423030001	1947	Office Building	C2-1VL-CDO	No	0.5	0.12	Sherman Oaks - Studio City - Toluca Lake - Cahuenga Pass	General Commercial
2423030006	1957	Office Building	C2-1VL-CDO	No	0.7	0.15	Sherman Oaks - Studio City - Toluca Lake - Cahuenga Pass	General Commercial
2423030031	1989	Office Building	C2-1VL-CDO	No	2	0.44	Sherman Oaks - Studio City - Toluca Lake - Cahuenga Pass	General Commercial
2423030042	1991	Office Building	C2-1VL-CDO	No	0.5	0.11	Sherman Oaks - Studio City - Toluca Lake - Cahuenga Pass	General Commercial
2424001001	1978	Store	C2-1VL	No	1.6	0.38	Sherman Oaks - Studio City - Toluca Lake - Cahuenga Pass	General Commercial
2424001002	1963	Service shops	C2-1VL	No	0.5	0.13	Sherman Oaks - Studio City - Toluca Lake - Cahuenga Pass	General Commercial
2424001003	0	Store and residential combination	C2-1VL	No	0.6	0.14	Sherman Oaks - Studio City - Toluca Lake - Cahuenga Pass	General Commercial
2424002007	0	VACANT LAND	RD1.5-1	No	5	0.19	Sherman Oaks - Studio City - Toluca Lake - Cahuenga Pass	Low Medium Residential
2424002022	1990	Service Station	C2-1VL	No	1.7	0.38	Sherman Oaks - Studio City - Toluca Lake - Cahuenga Pass	General Commercial
2424002023	1941	Store and office combination	C2-1VL	No	1.2	0.27	Sherman Oaks - Studio City - Toluca Lake - Cahuenga Pass	General Commercial
2424002032	1936	Commercial	R3-1	YES	6	0.13	Sherman Oaks - Studio City - Toluca Lake - Cahuenga Pass	Low Residential
2424011001	1949	Four units (any combination)	R4-1XL	YES	13	0.16	Sherman Oaks - Studio City - Toluca Lake - Cahuenga Pass	High Medium Residential
2424011002	1949	Three units (any combination)	R4-1XL	YES	11	0.14	Sherman Oaks - Studio City - Toluca Lake - Cahuenga Pass	High Medium Residential
2424011004	1941	Four units (any combination)	R4-1XL	YES	13	0.16	Sherman Oaks - Studio City - Toluca Lake - Cahuenga Pass	High Medium Residential
2424021001	1939	Single Residence	RE11-1-H	No	6	1.97	Sherman Oaks - Studio City - Toluca Lake - Cahuenga Pass	Very Low Residential
2424030018	1938	Single Residence	R1-1	No	7	1.02	Sherman Oaks - Studio City - Toluca Lake - Cahuenga Pass	Low Residential
2424030019	1937	Single Residence	R1-1	No	5	0.75	Sherman Oaks - Studio City - Toluca Lake - Cahuenga Pass	Low Residential
2424033004	1954	Single Residence	R1-1	No	10	1.26	Sherman Oaks - Studio City - Toluca Lake - Cahuenga Pass	Low Residential
2424036022	1933	Single Residence	R1-1	No	5	0.72	Sherman Oaks - Studio City - Toluca Lake - Cahuenga Pass	Low Residential
2424036031	1934	Single Residence	R1-1	No	6	0.86	Sherman Oaks - Studio City - Toluca Lake - Cahuenga Pass	Low Residential
2424040008	1984	Office building	C2-1VL	No	2.9	0.64	Sherman Oaks - Studio City - Toluca Lake - Cahuenga Pass	General Commercial
2424040013	1955	Professional Building	C2-1VL	No	0.9	0.20	Sherman Oaks - Studio City - Toluca Lake - Cahuenga Pass	General Commercial
2424041900	0	Government Owned Property (OPEN)	R1-1	No	6	0.70	Sherman Oaks - Studio City - Toluca Lake - Cahuenga Pass	Low Residential

APN	Year Built	Current Use	Zone	30 du/ac (Y/N)	Net Units	Acres	CPA	General Plan Land Use Designation
2424042001	1949	Restaurants, cocktail lounge, tavern	C2-1VL	No	3	0.65	Sherman Oaks - Studio City - Toluca Lake - Cahuenga Pass	General Commercial
2424042003	1936	Single Residence	R1-1	No	5	0.70	Sherman Oaks - Studio City - Toluca Lake - Cahuenga Pass	General Commercial
2424043024	0	VACANT LAND	[Q]C2-1-SN	No	6	0.71	Sherman Oaks - Studio City - Toluca Lake - Cahuenga Pass	Open Space
2424045009	1965	Restaurants, cocktail lounge, tavern	C2-1	No	133	28.64	Sherman Oaks - Studio City - Toluca Lake - Cahuenga Pass	Regional Center Commercial
2424045011	0	Studios	[Q]C2-1-SN	No	19	9.15	Sherman Oaks - Studio City - Toluca Lake - Cahuenga Pass	Minimum Residential
2425026016	1927	Commercial	R3-1	YES	6	0.14	Sherman Oaks - Studio City - Toluca Lake - Cahuenga Pass	Medium Residential
5579005017	1927	Commercial	R3-1	YES	5	0.12	Sherman Oaks - Studio City - Toluca Lake - Cahuenga Pass	Medium Residential
5579005018	0	VACANT LAND	R3-1	YES	6	0.12	Sherman Oaks - Studio City - Toluca Lake - Cahuenga Pass	Medium Residential
5579005019	0	VACANT LAND	R3-1	YES	6	0.12	Sherman Oaks - Studio City - Toluca Lake - Cahuenga Pass	Medium Residential
5579005022	0	VACANT LAND	R3-1	YES	7	0.14	Sherman Oaks - Studio City - Toluca Lake - Cahuenga Pass	Medium Residential
5579005024	0	VACANT LAND	R3-1	YES	5	0.11	Sherman Oaks - Studio City - Toluca Lake - Cahuenga Pass	Medium Residential
5579005029	1990	Commercial	R3-1	YES	5	0.12	Sherman Oaks - Studio City - Toluca Lake - Cahuenga Pass	Medium Residential
5579007012	1962	Commercial	R3-1	YES	5	0.11	Sherman Oaks - Studio City - Toluca Lake - Cahuenga Pass	Medium Residential
5579007022	1940	Store and residential combination	CR-1VL	No	0.8	0.18	Sherman Oaks - Studio City - Toluca Lake - Cahuenga Pass	Limited Commercial
5579008027	1940	Store and residential combination	CR-1VL	No	0.7	0.16	Sherman Oaks - Studio City - Toluca Lake - Cahuenga Pass	Limited Commercial
5579008030	1979	Office Building	CR-1VL	No	0.8	0.19	Sherman Oaks - Studio City - Toluca Lake - Cahuenga Pass	Limited Commercial
5579015021	1987	Office Building	CR-1VL	No	1	0.23	Sherman Oaks - Studio City - Toluca Lake - Cahuenga Pass	Limited Commercial
5581003008	1965	Lots - patron or employee	R3-1	YES	15	0.29	Sherman Oaks - Studio City - Toluca Lake - Cahuenga Pass	Open Space
5581003011	0	VACANT LAND	R3-1	YES	31	0.58	Sherman Oaks - Studio City - Toluca Lake - Cahuenga Pass	Open Space
5581003014	1985	Lots - patron or employee	R3-1	YES	5	0.09	Sherman Oaks - Studio City - Toluca Lake - Cahuenga Pass	Open Space
5581003015	1985	Lots - patron or employee	R3-1	YES	6	0.13	Sherman Oaks - Studio City - Toluca Lake - Cahuenga Pass	Open Space
5581003016	0	VACANT LAND	R3-1	YES	15	0.29	Sherman Oaks - Studio City - Toluca Lake - Cahuenga Pass	Open Space
5581003017	1985	Lots - patron or employee	R3-1	YES	20	0.38	Sherman Oaks - Studio City - Toluca Lake - Cahuenga Pass	Open Space
5156002007	1920	Commercial	C2-1VL	No	0.5	0.15	Silver Lake - Echo Park - Elysian Valley	Community Commercial
5156007003	0	Five or more apartments or units	RAS3-1VL	YES	6	0.12	Silver Lake - Echo Park - Elysian Valley	Community Commercial



APN	Year Built	Current Use	Zone	30 du/ac (Y/N)	Net Units	Acres	CPA	General Plan Land Use Designation
5156007005	0	Double, duplex, or two units	RAS3-1VL	YES	6	0.12	Silver Lake - Echo Park - Elysian Valley	Community Commercial
5156007007	1917	Commercial	RAS3-1VL	YES	5	0.12	Silver Lake - Echo Park - Elysian Valley	Community Commercial
5156007008	1936	Three units (any combination)	RAS3-1VL	YES	9	0.23	Silver Lake - Echo Park - Elysian Valley	Community Commercial
5156007009	1917	Commercial	RAS3-1VL	YES	5	0.12	Silver Lake - Echo Park - Elysian Valley	Community Commercial
5156007011	1917	Commercial	RAS3-1VL	YES	5	0.12	Silver Lake - Echo Park - Elysian Valley	Community Commercial
5156007012	1917	Commercial	RAS3-1VL	YES	5	0.12	Silver Lake - Echo Park - Elysian Valley	Community Commercial
5156008001	1915	Commercial	RAS3-1VL	YES	5	0.12	Silver Lake - Echo Park - Elysian Valley	Community Commercial
5156008003	1922	Commercial	RAS3-1VL	YES	5	0.11	Silver Lake - Echo Park - Elysian Valley	Community Commercial
5156008005	1973	Light manufacturing	RAS3-1VL	YES	9	0.17	Silver Lake - Echo Park - Elysian Valley	Community Commercial
5156008022	1964	Office Building	RAS3-1VL	YES	9	0.18	Silver Lake - Echo Park - Elysian Valley	Community Commercial
5156008023	0	VACANT LAND	RAS3-1VL	YES	9	0.17	Silver Lake - Echo Park - Elysian Valley	Community Commercial
5156013003	1920	Commercial	RAS3-1VL	YES	6	0.13	Silver Lake - Echo Park - Elysian Valley	Community Commercial
5156013004	1920	Commercial	RAS3-1VL	YES	7	0.13	Silver Lake - Echo Park - Elysian Valley	Community Commercial
5156013006	1920	Commercial	RAS3-1VL	YES	6	0.13	Silver Lake - Echo Park - Elysian Valley	Community Commercial
5156013007	1920	Store and residential combination	RAS3-1VL	YES	6	0.13	Silver Lake - Echo Park - Elysian Valley	Community Commercial
5156013008	1951	Service shops	RAS3-1VL	YES	6	0.14	Silver Lake - Echo Park - Elysian Valley	Community Commercial
5156014010	1956	Office Building	RAS3-1VL	YES	7	0.17	Silver Lake - Echo Park - Elysian Valley	Community Commercial
5156014011	1957	Office Building	RAS3-1VL	YES	8	0.17	Silver Lake - Echo Park - Elysian Valley	Community Commercial
5156014013	1956	Office Building	RAS3-1VL	YES	7	0.17	Silver Lake - Echo Park - Elysian Valley	Community Commercial
5156015028	1961	Churches	RAS3-1VL	YES	21	0.52	Silver Lake - Echo Park - Elysian Valley	Community Commercial
5156024026	1905	Store and residential combination	RAS3-1VL	YES	7	0.16	Silver Lake - Echo Park - Elysian Valley	Community Commercial
5156024027	1955	Light manufacturing	RAS3-1VL	YES	8	0.16	Silver Lake - Echo Park - Elysian Valley	Community Commercial
5156024028	1989	Light manufacturing	RAS3-1VL	YES	10	0.23	Silver Lake - Echo Park - Elysian Valley	Community Commercial
5156024029	1968	Dance halls	RAS3-1VL	YES	7	0.16	Silver Lake - Echo Park - Elysian Valley	Community Commercial
5156025028	1917	Office Building	RAS3-1VL	YES	8	0.16	Silver Lake - Echo Park - Elysian Valley	Community Commercial
5156025032	1957	Professional Building	RD2-1VL	YES	40	0.76	Silver Lake - Echo Park - Elysian Valley	Low Medium II Residential
5156026002	1954	Lots - patron or employee	R3-1VL	YES	6	0.11	Silver Lake - Echo Park - Elysian Valley	Medium Residential
5157003004	0	Restaurants, cocktail lounge, tavern	C2-1VL	No	0.7	0.16	Silver Lake - Echo Park - Elysian Valley	Community Commercial
5157003005	0	VACANT LAND	C2-1VL	No	0.7	0.16	Silver Lake - Echo Park - Elysian Valley	Community Commercial
5157003006	0	Five or more apartments or units	C2-1VL	No	0.8	0.19	Silver Lake - Echo Park - Elysian Valley	Community Commercial
5157003007	1960	Office Building	C2-1VL	No	0.9	0.21	Silver Lake - Echo Park - Elysian Valley	Community Commercial
5157003012	1920	Commercial	R3-1VL	YES	5	0.13	Silver Lake - Echo Park - Elysian Valley	Medium Residential
5157004015	1949	Double, duplex, or two units	R3-1VL	YES	6	0.15	Silver Lake - Echo Park - Elysian Valley	Medium Residential
5157004016	1922	Commercial	R3-1VL	YES	7	0.15	Silver Lake - Echo Park - Elysian Valley	Medium Residential
5157005016	1918	Commercial	R3-1VL	YES	7	0.15	Silver Lake - Echo Park - Elysian Valley	Medium Residential
5157006012	1969	Hospitals	C2-1VL	No	2.8	0.62	Silver Lake - Echo Park - Elysian Valley	Community Commercial

APN	Year Built	Current Use	Zone	30 du/ac (Y/N)	Net Units	Acres	CPA	General Plan Land Use Designation
5157013015	0	VACANT LAND	R3-1VL	YES	8	0.16	Silver Lake - Echo Park - Elysian Valley	Medium Residential
5157013016	1922	Double, duplex, or two units	R3-1VL	YES	6	0.16	Silver Lake - Echo Park - Elysian Valley	Medium Residential
5157013024	1975	Commercial	R3-1VL	YES	10	0.21	Silver Lake - Echo Park - Elysian Valley	Community Commercial
5157015014	0	VACANT LAND	C2-1VL	No	0.5	0.12	Silver Lake - Echo Park - Elysian Valley	Community Commercial
5157016008	0	Store	C2-1VL	No	0.5	0.13	Silver Lake - Echo Park - Elysian Valley	Community Commercial
5157016030	0	Lots - patron or employee	C2-1VL	No	1.3	0.29	Silver Lake - Echo Park - Elysian Valley	Community Commercial
5157016031	1968	Office Building	C2-1VL	No	1.8	0.40	Silver Lake - Echo Park - Elysian Valley	Community Commercial
5157023012	0	Store and office combination	C2-1VL	No	0.5	0.11	Silver Lake - Echo Park - Elysian Valley	Community Commercial
5157023013	1976	Service station	C2-1VL	No	0.9	0.20	Silver Lake - Echo Park - Elysian Valley	Community Commercial
5157023014	0	VACANT LAND	C2-1VL	No	0.5	0.12	Silver Lake - Echo Park - Elysian Valley	Community Commercial
5157023017	0	VACANT LAND	C2-1VL	No	0.5	0.11	Silver Lake - Echo Park - Elysian Valley	Community Commercial
5157023018	0	VACANT LAND	C2-1VL	No	0.5	0.11	Silver Lake - Echo Park - Elysian Valley	Community Commercial
5157023023	1964	Auto Service Shops	C2-1VL	No	1.5	0.33	Silver Lake - Echo Park - Elysian Valley	Community Commercial
5157024040	1988	Shopping Center (Neighborhood, Community)	C2-1VL	No	3.7	0.81	Silver Lake - Echo Park - Elysian Valley	Community Commercial
5159001003	0	VACANT LAND	R3-1VL	YES	6	0.11	Silver Lake - Echo Park - Elysian Valley	Medium Residential
5159001004	1973	Lots - patron or employee	R3-1VL	YES	6	0.11	Silver Lake - Echo Park - Elysian Valley	Medium Residential
5159001006	0	Commercial	R3-1VL	YES	5	0.11	Silver Lake - Echo Park - Elysian Valley	Medium Residential
5159001008	0	Four units (any combination)	R3-1VL	YES	6	0.11	Silver Lake - Echo Park - Elysian Valley	Medium Residential
5159001009	1988	Lots - patron or employee	R3-1VL	YES	6	0.11	Silver Lake - Echo Park - Elysian Valley	Medium Residential
5159001010	0	Four units (any combination)	R3-1VL	YES	7	0.13	Silver Lake - Echo Park - Elysian Valley	Medium Residential
5159001011	0	Four units (any combination)	R3-1VL	YES	8	0.16	Silver Lake - Echo Park - Elysian Valley	Medium Residential
5159001012	0	Four units (any combination)	R3-1VL	YES	6	0.12	Silver Lake - Echo Park - Elysian Valley	Medium Residential
5159001013	0	Four units (any combination)	R3-1VL	YES	6	0.12	Silver Lake - Echo Park - Elysian Valley	Medium Residential
5159001014	0	Four units (any combination)	R3-1VL	YES	6	0.12	Silver Lake - Echo Park - Elysian Valley	Medium Residential
5159001015	0	Four units (any combination)	R3-1VL	YES	6	0.12	Silver Lake - Echo Park - Elysian Valley	Medium Residential
5159001016	0	Commercial	R3-1VL	YES	5	0.12	Silver Lake - Echo Park - Elysian Valley	Medium Residential
5159001017	0	Four units (any combination)	R3-1VL	YES	6	0.12	Silver Lake - Echo Park - Elysian Valley	Medium Residential
5159001018	0	VACANT LAND	R3-1VL	YES	6	0.12	Silver Lake - Echo Park - Elysian Valley	Medium Residential
5159001019	0	VACANT LAND	R3-1VL	YES	6	0.12	Silver Lake - Echo Park - Elysian Valley	Medium Residential
5159001020	0	VACANT LAND	R3-1VL	YES	6	0.11	Silver Lake - Echo Park - Elysian Valley	Medium Residential
5159023003	1904	Commercial	R4-1VL	YES	11	0.11	Silver Lake - Echo Park - Elysian Valley	Community Commercial
5159023020	1959	Warehousing, distribution 10,000-24,999 sq. ft.	C2-1VL	No	1.9	0.41	Silver Lake - Echo Park - Elysian Valley	General Commercial
5159023021	1956	Office Building	C2-1VL	No	0.8	0.19	Silver Lake - Echo Park - Elysian Valley	General Commercial
5159023023	1985	Office Building	R4-1VL	No	3.6	0.79	Silver Lake - Echo Park - Elysian Valley	Community Commercial
5159023024	1984	Service Station	C2-1VL	No	1.3	0.30	Silver Lake - Echo Park - Elysian Valley	Community Commercial
5159023900	0	Government Owned Property (OPEN)	R4-1VL	YES	36	0.33	Silver Lake - Echo Park - Elysian Valley	Community Commercial

APN	Year Built	Current Use	Zone	30 du/ac (Y/N)	Net Units	Acres	CPA	General Plan Land Use Designation
5160001002	1959	Office Building	C1 (CW) - 75/1.5	No	0.6	0.15	Silver Lake - Echo Park - Elysian Valley	Neighborhood Commercial
5160001011	0	VACANT LAND	C1 (CW) - 75/1.5	No	0.7	0.16	Silver Lake - Echo Park - Elysian Valley	Neighborhood Commercial
5160005001	1966	Office Building	C1 (CW) - 75/1.5	No	0.8	0.18	Silver Lake - Echo Park - Elysian Valley	Neighborhood Commercial
5160005009	0	Store	C1 (CW) - 75/1.5	No	0.5	0.12	Silver Lake - Echo Park - Elysian Valley	Neighborhood Commercial
5160005900	0	Hotels - under 50 rooms	C1 (CW) - 75/1.5	No	5.4	1.17	Silver Lake - Echo Park - Elysian Valley	Neighborhood Commercial
5160023004	1949	Store	C1(CW)-75/1.5-0	No	0.6	0.14	Silver Lake - Echo Park - Elysian Valley	Neighborhood Commercial
5160023005	0	VACANT LAND	C1(CW)-75/1.5-0	No	0.6	0.14	Silver Lake - Echo Park - Elysian Valley	Neighborhood Commercial
5160023006	1959	Office building	C1(CW)-75/1.5-0	No	0.5	0.13	Silver Lake - Echo Park - Elysian Valley	Neighborhood Commercial
5160023007	0	VACANT LAND	C1(CW)-75/1.5-0	No	0.5	0.12	Silver Lake - Echo Park - Elysian Valley	Neighborhood Commercial
5160023008	0	Churches	C1(CW)-75/1.5-0	No	0.5	0.11	Silver Lake - Echo Park - Elysian Valley	Neighborhood Commercial
5160024005	0	VACANT LAND	C1(CW)-75/1.5-0	No	0.6	0.15	Silver Lake - Echo Park - Elysian Valley	Neighborhood Commercial
5160024009	0	VACANT LAND	C1(CW)-75/1.5-0	No	0.7	0.16	Silver Lake - Echo Park - Elysian Valley	General Commercial
5160024013	1916	Auto Service Shops	C1(CW)-75/1.5-0	No	0.8	0.19	Silver Lake - Echo Park - Elysian Valley	General Commercial
5160024014	0	VACANT LAND	C1(CW)-75/1.5-0	No	0.7	0.17	Silver Lake - Echo Park - Elysian Valley	General Commercial
5160024015	0	VACANT LAND	C1(CW)-75/1.5-0	No	0.6	0.15	Silver Lake - Echo Park - Elysian Valley	General Commercial
5160024018	1962	Lots - patron or employee	C1(CW)-75/1.5-0	No	2.1	0.47	Silver Lake - Echo Park - Elysian Valley	General Commercial
5401001015	1928	Store	C1.5-1VL	No	0.7	0.17	Silver Lake - Echo Park - Elysian Valley	Neighborhood Commercial
5401001017	1922	Store and residential combination	C1.5-1VL	No	0.5	0.12	Silver Lake - Echo Park - Elysian Valley	Neighborhood Commercial
5401001020	1924	Store	C1.5-1VL	No	0.6	0.16	Silver Lake - Echo Park - Elysian Valley	Neighborhood Commercial
5401001022	0	VACANT LAND	C1.5-1VL	No	0.8	0.17	Silver Lake - Echo Park - Elysian Valley	Neighborhood Commercial
5401002022	1923	Store	C1.5-1VL	No	0.7	0.17	Silver Lake - Echo Park - Elysian Valley	Neighborhood Commercial
5401004018	1906	Double, duplex, or two units	R3-1VL	YES	7	0.17	Silver Lake - Echo Park - Elysian Valley	Medium Residential
5401005007	1912	Double, duplex, or two units	R3-1VL	YES	7	0.17	Silver Lake - Echo Park - Elysian Valley	Medium Residential
5401005008	1925	Commercial	R3-1VL	YES	8	0.17	Silver Lake - Echo Park - Elysian Valley	Medium Residential
5401005014	1923	Double, duplex, or two units	R3-1VL	YES	7	0.17	Silver Lake - Echo Park - Elysian Valley	Medium Residential
5401006001	1905	Commercial	R3-1VL	YES	8	0.17	Silver Lake - Echo Park - Elysian Valley	Medium Residential
5401006002	1922	Commercial	R3-1VL	YES	8	0.17	Silver Lake - Echo Park - Elysian Valley	Medium Residential
5401006004	1914	Commercial	R3-1VL	YES	8	0.17	Silver Lake - Echo Park - Elysian Valley	Medium Residential
5401006015	1940	Commercial	R3-1VL	YES	8	0.17	Silver Lake - Echo Park - Elysian Valley	Medium Residential
5401006016	1911	Commercial	R3-1VL	YES	8	0.17	Silver Lake - Echo Park - Elysian Valley	Medium Residential
5401006024	1928	Double, duplex, or two units	R3-1VL	YES	7	0.17	Silver Lake - Echo Park - Elysian Valley	Medium Residential
5401006025	1909	Double, duplex, or two units	R3-1VL	YES	7	0.17	Silver Lake - Echo Park - Elysian Valley	Medium Residential
5401006026	1923	Double, duplex, or two units	R3-1VL	YES	7	0.17	Silver Lake - Echo Park - Elysian Valley	Medium Residential
5401009046	1923	Light manufacturing	C1.5-1VL	No	0.5	0.11	Silver Lake - Echo Park - Elysian Valley	Neighborhood Commercial
5401012001	1956	Restaurants, cocktail lounge, tavern	CR-1VL	No	0.6	0.15	Silver Lake - Echo Park - Elysian Valley	Neighborhood Commercial
5401013030	1992	Service Station	C2-1VL	No	0.5	0.12	Silver Lake - Echo Park - Elysian Valley	Neighborhood Commercial

APN	Year Built	Current Use	Zone	30 du/ac (Y/N)	Net Units	Acres	CPA	General Plan Land Use Designation
5401013031	1966	Auto Service Shops	C2-1VL	No	1.6	0.35	Silver Lake - Echo Park - Elysian Valley	Neighborhood Commercial
5401014008	0	Four units (any combination)	R4-1VL	YES	16	0.15	Silver Lake - Echo Park - Elysian Valley	Neighborhood Commercial
5401014009	0	Four units (any combination)	R4-1VL	YES	16	0.15	Silver Lake - Echo Park - Elysian Valley	Neighborhood Commercial
5401014011	0	VACANT LAND	C1-1VL	No	0.7	0.16	Silver Lake - Echo Park - Elysian Valley	Neighborhood Commercial
5401014012	1927	Store and office combination	C1-1VL	No	0.6	0.16	Silver Lake - Echo Park - Elysian Valley	Neighborhood Commercial
5401014013	1939	Light manufacturing	R4-1VL	No	2.2	0.48	Silver Lake - Echo Park - Elysian Valley	Neighborhood Commercial
5401014014	0	VACANT LAND	R4-1VL	YES	16	0.15	Silver Lake - Echo Park - Elysian Valley	Neighborhood Commercial
5401014015	1904	Commercial	R4-1VL	YES	15	0.15	Silver Lake - Echo Park - Elysian Valley	Neighborhood Commercial
5401014016	1939	Double, duplex, or two units	R4-1VL	YES	14	0.15	Silver Lake - Echo Park - Elysian Valley	Neighborhood Commercial
5401015018	1971	Churches	RD2-1VL	No	24	1.13	Silver Lake - Echo Park - Elysian Valley	Low Medium II Residential
5401018013	1906	Single Residence	R3-1VL	YES	6	0.14	Silver Lake - Echo Park - Elysian Valley	Medium Residential
5401018014	1902	Commercial	R3-1VL	YES	6	0.14	Silver Lake - Echo Park - Elysian Valley	Medium Residential
5401018018	1972	Fast Food - Walk up	C2-1VL	No	1.6	0.35	Silver Lake - Echo Park - Elysian Valley	Neighborhood Commercial
5401019020	1928	Commercial	R3-1VL	YES	6	0.14	Silver Lake - Echo Park - Elysian Valley	Medium Residential
5401019026	1921	Commercial	R3-1VL	YES	8	0.17	Silver Lake - Echo Park - Elysian Valley	Medium Residential
5401019028	1936	Commercial	R3-1VL	YES	6	0.14	Silver Lake - Echo Park - Elysian Valley	Medium Residential
5401023028	1963	Auto Service Shops	C2-1VL	No	1.1	0.26	Silver Lake - Echo Park - Elysian Valley	Neighborhood Commercial
5402001002	1910	Commercial	R3-1VL	YES	8	0.17	Silver Lake - Echo Park - Elysian Valley	Medium Residential
5402001003	1977	Commercial	R3-1VL	YES	8	0.17	Silver Lake - Echo Park - Elysian Valley	Medium Residential
5402001007	1908	Commercial	R3-1VL	YES	7	0.15	Silver Lake - Echo Park - Elysian Valley	Medium Residential
5402008025	1945	Office Building	C1-1VL	No	1.1	0.31	Silver Lake - Echo Park - Elysian Valley	Neighborhood Commercial
5402009028	1905	Commercial	RD2-1VL	No	6	0.32	Silver Lake - Echo Park - Elysian Valley	Low Medium II Residential
5402017015	1912	Commercial	R3-1VL	YES	8	0.18	Silver Lake - Echo Park - Elysian Valley	Medium Residential
5402017016	1910	Commercial	R3-1VL	YES	6	0.13	Silver Lake - Echo Park - Elysian Valley	Medium Residential
5402017017	1907	Single Residence	R2-1VL	YES	6	0.14	Silver Lake - Echo Park - Elysian Valley	Medium Residential
5402017030	1911	Commercial	R2-1VL	YES	13	0.26	Silver Lake - Echo Park - Elysian Valley	Low Medium I Residential
5402021001	1927	Double, duplex, or two units	R3-1VL	YES	10	0.19	Silver Lake - Echo Park - Elysian Valley	Medium Residential
5402022002	0	Lots - patron or employee	R3-1VL	YES	21	0.39	Silver Lake - Echo Park - Elysian Valley	Medium Residential
5402022006	1913	Commercial	R3-1VL	YES	5	0.12	Silver Lake - Echo Park - Elysian Valley	Medium Residential
5402022019	1923	Commercial	R3-1VL	YES	7	0.16	Silver Lake - Echo Park - Elysian Valley	Medium Residential
5402022020	1948	Double, duplex, or two units	R3-1VL	YES	6	0.16	Silver Lake - Echo Park - Elysian Valley	Medium Residential
5402022021	0	Four units (any combination)	R3-1VL	YES	8	0.16	Silver Lake - Echo Park - Elysian Valley	Medium Residential
5402031006	1914	Double, duplex, or two units	R3-1VL	YES	7	0.17	Silver Lake - Echo Park - Elysian Valley	Medium Residential
5402031007	1903	Commercial	R3-1VL	YES	9	0.19	Silver Lake - Echo Park - Elysian Valley	Medium Residential
5402031008	1908	Commercial	R3-1VL	YES	7	0.15	Silver Lake - Echo Park - Elysian Valley	Medium Residential
5402034023	1911	Commercial	R3-1VL	YES	5	0.12	Silver Lake - Echo Park - Elysian Valley	Medium Residential

APN	Year Built	Current Use	Zone	30 du/ac (Y/N)	Net Units	Acres	CPA	General Plan Land Use Designation
5402035904	0	VACANT LAND	C2-1VL	No	0.7	0.16	Silver Lake - Echo Park - Elysian Valley	Community Commercial
5402035905	1921	Restaurants, cocktail lounge, tavern	C2-1VL	No	1	0.22	Silver Lake - Echo Park - Elysian Valley	Community Commercial
5402035906	1962	Auto Service Shops	C2-1VL	No	0.8	0.19	Silver Lake - Echo Park - Elysian Valley	Community Commercial
5402035907	0	VACANT LAND	C2-1VL	No	0.7	0.17	Silver Lake - Echo Park - Elysian Valley	Community Commercial
5402037004	1923	Three units (any combination)	C2-1VL	No	0.6	0.16	Silver Lake - Echo Park - Elysian Valley	Community Commercial
5402038007	1967	Lots - patron or employee	R4-1VL	YES	13	0.12	Silver Lake - Echo Park - Elysian Valley	Community Commercial
5402038009	1907	Rooming / boarding house	R4-1VL	YES	10	0.12	Silver Lake - Echo Park - Elysian Valley	Community Commercial
5402038011	1987	Double, duplex, or two units	R4-1VL	YES	11	0.12	Silver Lake - Echo Park - Elysian Valley	Community Commercial
5402038012	1920	Commercial	R4-1VL	YES	11	0.12	Silver Lake - Echo Park - Elysian Valley	Community Commercial
5402038013	1922	Three units (any combination)	R4-1VL	YES	10	0.12	Silver Lake - Echo Park - Elysian Valley	Community Commercial
5402038014	0	Double, duplex, or two units	R4-1VL	YES	10	0.12	Silver Lake - Echo Park - Elysian Valley	Community Commercial
5402038032	1965	Office Building	C2-1VL	No	1.4	0.31	Silver Lake - Echo Park - Elysian Valley	Community Commercial
5402039003	1951	Office Building	CM-1VL	No	0.6	0.14	Silver Lake - Echo Park - Elysian Valley	Commercial Manufacturing
5402039004	1927	Light manufacturing	CM-1VL	No	1.3	0.30	Silver Lake - Echo Park - Elysian Valley	Commercial Manufacturing
5402039007	1977	Warehousing, distribution under 10,000 sq. ft.	CM-1VL	No	1	0.24	Silver Lake - Echo Park - Elysian Valley	Commercial Manufacturing
5402039009	1968	Lots - patron or employee	CM-1VL	No	0.5	0.12	Silver Lake - Echo Park - Elysian Valley	Commercial Manufacturing
5402039025	1951	Light manufacturing	CM-1VL	No	0.7	0.16	Silver Lake - Echo Park - Elysian Valley	Commercial Manufacturing
5402040001	1947	Auto Service Shops	CM-1VL	No	0.5	0.11	Silver Lake - Echo Park - Elysian Valley	Commercial Manufacturing
5404001036	1970	Lots - patron or employee	C2-1L-CDO	No	0.8	0.19	Silver Lake - Echo Park - Elysian Valley	Community Commercial
5404002017	1909	Rooming / boarding house	R3-1VL-CDO	YES	9	0.19	Silver Lake - Echo Park - Elysian Valley	Medium Residential
5404002020	0	VACANT LAND	R3-1VL-CDO	YES	11	0.20	Silver Lake - Echo Park - Elysian Valley	Medium Residential
5404002027	1919	Commercial	R3-1VL-CDO	YES	5	0.12	Silver Lake - Echo Park - Elysian Valley	Medium Residential
5404003016	1914	Rooming / boarding house	R3-1VL	YES	16	0.32	Silver Lake - Echo Park - Elysian Valley	Medium Residential
5404003019	1919	Three units (any combination)	R3-1VL	YES	10	0.24	Silver Lake - Echo Park - Elysian Valley	Medium Residential
5404003020	1909	Double, duplex, or two units	R3-1VL	YES	7	0.17	Silver Lake - Echo Park - Elysian Valley	Medium Residential
5404003025	1909	Commercial	R3-1VL	YES	8	0.17	Silver Lake - Echo Park - Elysian Valley	Medium Residential
5404003027	1905	Commercial	R3-1VL	YES	5	0.11	Silver Lake - Echo Park - Elysian Valley	Medium Residential
5404003033	0	VACANT LAND	R3-1VL	YES	10	0.20	Silver Lake - Echo Park - Elysian Valley	Medium Residential
5404004002	0	VACANT LAND	C2-1VL	No	0.5	0.11	Silver Lake - Echo Park - Elysian Valley	Community Commercial
5404004014	1912	Commercial	C2-1VL	No	0.7	0.17	Silver Lake - Echo Park - Elysian Valley	Community Commercial
5404004026	1953	Office Building	RD2-1VL	No	0.9	0.23	Silver Lake - Echo Park - Elysian Valley	Low Medium II Residential
5404004029	1989	Shopping Center (Neighborhood, Community)	C2-1VL	No	1.4	0.31	Silver Lake - Echo Park - Elysian Valley	Community Commercial
5404007007	1912	Commercial	C2-1VL	No	0.7	0.17	Silver Lake - Echo Park - Elysian Valley	Community Commercial
5404008009	1920	Commercial	C2-1VL	No	0.5	0.14	Silver Lake - Echo Park - Elysian Valley	Community Commercial
5404008010	0	VACANT LAND	C2-1VL	No	0.5	0.13	Silver Lake - Echo Park - Elysian Valley	Community Commercial
5404008029	0	VACANT LAND	C2-1VL	No	0.7	0.17	Silver Lake - Echo Park - Elysian Valley	Community Commercial

APN	Year Built	Current Use	Zone	30 du/ac (Y/N)	Net Units	Acres	CPA	General Plan Land Use Designation
5404008030	0	VACANT LAND	C2-1VL	No	0.7	0.17	Silver Lake - Echo Park - Elysian Valley	Community Commercial
5404011025	1925	Store	CM-1VL	No	0.6	0.15	Silver Lake - Echo Park - Elysian Valley	Commercial Manufacturing
5404011026	1948	Commercial	CR-1VL	No	0.5	0.13	Silver Lake - Echo Park - Elysian Valley	Community Commercial
5404013017	0	Store and residential combination	C2-1VL-CDO	No	0.9	0.21	Silver Lake - Echo Park - Elysian Valley	General Commercial
5404016005	1920	Churches	R4-1L-CDO	YES	17	0.16	Silver Lake - Echo Park - Elysian Valley	Community Commercial
5404016015	0	VACANT LAND	R4-1L-CDO	YES	17	0.16	Silver Lake - Echo Park - Elysian Valley	Community Commercial
5404016017	1949	Churches	R4-1L-CDO	YES	35	0.32	Silver Lake - Echo Park - Elysian Valley	Community Commercial
5404016019	0	Churches	R4-1L-CDO	YES	107	0.98	Silver Lake - Echo Park - Elysian Valley	Community Commercial
5404016020	1951	Schools (Private)	C2-1L-CDO	No	1.1	0.24	Silver Lake - Echo Park - Elysian Valley	Community Commercial
5404016022	0	VACANT LAND	C2-1L-CDO	No	0.6	0.13	Silver Lake - Echo Park - Elysian Valley	Community Commercial
5404016900	0	Government Owned Property (OPEN)	C2-1L-CDO	YES	51	0.47	Silver Lake - Echo Park - Elysian Valley	Community Commercial
5404016901	0	Government Owned Property (OPEN)	C2-1L-CDO	No	0.7	0.16	Silver Lake - Echo Park - Elysian Valley	Community Commercial
5404017006	1912	Double, duplex, or two units	R3-1VL-CDO	YES	6	0.15	Silver Lake - Echo Park - Elysian Valley	Medium Residential
5404017011	1909	Commercial	R3-1VL-CDO	YES	7	0.15	Silver Lake - Echo Park - Elysian Valley	Medium Residential
5404017014	1915	Four units (any combination)	R4-1L-CDO	YES	12	0.16	Silver Lake - Echo Park - Elysian Valley	Community Commercial
5404017015	1914	Four units (any combination)	R4-1L-CDO	YES	12	0.15	Silver Lake - Echo Park - Elysian Valley	Community Commercial
5404017900	0	Government Owned Property (OPEN)	R4-1L-CDO	YES	66	0.61	Silver Lake - Echo Park - Elysian Valley	Community Commercial
5404018006	1911	Double, duplex, or two units	R3-1VL-CDO	YES	7	0.17	Silver Lake - Echo Park - Elysian Valley	Medium Residential
5404018010	0	VACANT LAND	R3-1VL-CDO	YES	10	0.20	Silver Lake - Echo Park - Elysian Valley	Medium Residential
5404018900	0	Government Owned Property (OPEN)	R4-1L-CDO	YES	37	0.34	Silver Lake - Echo Park - Elysian Valley	Community Commercial
5404018901	0	Government Owned Property (OPEN)	R4-1L-CDO	YES	32	0.30	Silver Lake - Echo Park - Elysian Valley	Community Commercial
5404020001	1970	Restaurants, cocktail lounge, tavern	C2-1L	No	0.8	0.18	Silver Lake - Echo Park - Elysian Valley	Community Commercial
5404020002	1903	Store and residential combination	C2-1L	No	1.1	0.29	Silver Lake - Echo Park - Elysian Valley	Community Commercial
5404020003	1925	Restaurants, cocktail lounge, tavern	C2-1L	No	0.5	0.12	Silver Lake - Echo Park - Elysian Valley	Community Commercial
5404020004	1922	Restaurants, cocktail lounge, tavern	C2-1L	No	0.6	0.14	Silver Lake - Echo Park - Elysian Valley	Community Commercial
5405001003	1908	Store and residential combination	C2-1VL	No	0.7	0.18	Silver Lake - Echo Park - Elysian Valley	General Commercial
5405001005	1908	Commercial	C2-1VL	No	0.5	0.15	Silver Lake - Echo Park - Elysian Valley	General Commercial
5405001009	1908	Commercial	C2-1VL	No	0.5	0.15	Silver Lake - Echo Park - Elysian Valley	General Commercial
5405001011	1903	Commercial	C2-1VL	No	0.5	0.15	Silver Lake - Echo Park - Elysian Valley	General Commercial
5405001018	1903	Commercial	C2-1VL	No	0.5	0.15	Silver Lake - Echo Park - Elysian Valley	General Commercial
5405001022	1958	Clubs, lodge halls, fraternal organizations	C2-1VL	No	0.6	0.15	Silver Lake - Echo Park - Elysian Valley	General Commercial
5405001034	1983	Store	C2-1VL	No	1.6	0.35	Silver Lake - Echo Park - Elysian Valley	General Commercial
5405002009	1984	Auto Service Shops	C2-1VL	No	0.6	0.14	Silver Lake - Echo Park - Elysian Valley	General Commercial
5405002011	1930	Store and residential combination	C2-1VL	No	0.6	0.15	Silver Lake - Echo Park - Elysian Valley	General Commercial
5405002015	1903	Commercial	C2-1VL	No	0.5	0.15	Silver Lake - Echo Park - Elysian Valley	General Commercial
5405002019	1909	Commercial	C2-1VL	No	0.5	0.15	Silver Lake - Echo Park - Elysian Valley	General Commercial

APN	Year Built	Current Use	Zone	30 du/ac (Y/N)	Net Units	Acres	CPA	General Plan Land Use Designation
5405002030	1980	Shopping Center (Neighborhood, Community)	C2-1VL	No	1.2	0.26	Silver Lake - Echo Park - Elysian Valley	General Commercial
5405002033	1987	Store	C2-1VL	No	0.5	0.12	Silver Lake - Echo Park - Elysian Valley	General Commercial
5405021030	1949	Auto Service Shops	C2-1VL	No	0.8	0.18	Silver Lake - Echo Park - Elysian Valley	General Commercial
5405021033	1922	Store and residential combination	C2-1VL	No	1	0.22	Silver Lake - Echo Park - Elysian Valley	General Commercial
5405022003	1960	Office Building	C2-1VL	No	1.5	0.34	Silver Lake - Echo Park - Elysian Valley	General Commercial
5405022007	1905	Churches	C2-1VL	No	0.7	0.15	Silver Lake - Echo Park - Elysian Valley	General Commercial
5405022013	1903	Commercial	C2-1VL	No	0.6	0.15	Silver Lake - Echo Park - Elysian Valley	General Commercial
5405027023	1982	Warehousing, distribution under 10,000 sq. ft.	C2-1VL	No	0.7	0.16	Silver Lake - Echo Park - Elysian Valley	General Commercial
5405028016	1968	Professional Building	C2-1VL	No	1.2	0.27	Silver Lake - Echo Park - Elysian Valley	General Commercial
5405028017	1946	Motels - under 50 units	C2-1VL	No	1.8	0.40	Silver Lake - Echo Park - Elysian Valley	General Commercial
5405028027	1975	Restaurants, cocktail lounge, tavern	C2-1VL	No	2.4	0.55	Silver Lake - Echo Park - Elysian Valley	General Commercial
5406001015	1921	Store	RD2-1VL	No	0.6	0.13	Silver Lake - Echo Park - Elysian Valley	General Commercial
5406001017	1922	Store	RD2-1VL	No	0.6	0.13	Silver Lake - Echo Park - Elysian Valley	Low Medium II Residential
5406001018	1939	Store	C2-1VL	No	0.5	0.12	Silver Lake - Echo Park - Elysian Valley	General Commercial
5406001020	0	VACANT LAND	C2-1VL	No	0.5	0.11	Silver Lake - Echo Park - Elysian Valley	General Commercial
5406001021	0	VACANT LAND	C2-1VL	No	0.5	0.11	Silver Lake - Echo Park - Elysian Valley	General Commercial
5406001042	1925	Store	C2-1VL	No	0.6	0.15	Silver Lake - Echo Park - Elysian Valley	General Commercial
5406001044	0	Service Station	C2-1VL	No	1.4	0.30	Silver Lake - Echo Park - Elysian Valley	Low Medium II Residential
5406010020	1991	Lots - patron or employee	C2-1VL	No	0.7	0.17	Silver Lake - Echo Park - Elysian Valley	General Commercial
5406010041	1927	Store	C2-1VL	No	1.4	0.30	Silver Lake - Echo Park - Elysian Valley	Low Medium II Residential
5406010042	1924	Store	C2-1VL	No	0.6	0.14	Silver Lake - Echo Park - Elysian Valley	General Commercial
5406010043	1969	Lots - patron or employee	C2-1VL	No	0.7	0.17	Silver Lake - Echo Park - Elysian Valley	Low Medium II Residential
5406010048	1924	Double, duplex, or two units	RD1.5-1VL	No	7	0.31	Silver Lake - Echo Park - Elysian Valley	Low Medium II Residential
5406010059	1972	Churches	R2-1VL	No	8	0.57	Silver Lake - Echo Park - Elysian Valley	Low Medium I Residential
5406010069	1951	Commercial	RD1.5-1VL	No	5	0.21	Silver Lake - Echo Park - Elysian Valley	Low Medium II Residential
5406010073	1990	Store	C2-1VL	No	0.6	0.14	Silver Lake - Echo Park - Elysian Valley	General Commercial
5406011005	0	VACANT LAND	RD1.5-1VL	No	10	0.35	Silver Lake - Echo Park - Elysian Valley	Low Medium II Residential
5406012008	1924	Three units (any combination)	R4-2	YES	14	0.16	Silver Lake - Echo Park - Elysian Valley	Medium Residential
5406012010	1923	Store and residential combination	R4-2	No	0.6	0.14	Silver Lake - Echo Park - Elysian Valley	Medium Residential
5406012011	1921	Three units (any combination)	R4-2	YES	15	0.17	Silver Lake - Echo Park - Elysian Valley	Medium Residential
5406012014	1923	Commercial	R4-2	YES	22	0.21	Silver Lake - Echo Park - Elysian Valley	Medium Residential
5406012015	1923	Lots - patron or employee	C2-1VL	No	0.8	0.19	Silver Lake - Echo Park - Elysian Valley	General Commercial
5406012016	1931	Double, duplex, or two units	R4-2	YES	19	0.20	Silver Lake - Echo Park - Elysian Valley	Medium Residential
5406012020	1913	Double, duplex, or two units	R4-2	YES	17	0.18	Silver Lake - Echo Park - Elysian Valley	Medium Residential
5406012021	1917	Four units (any combination)	R4-2	YES	19	0.22	Silver Lake - Echo Park - Elysian Valley	Medium Residential
5406012022	1920	Double, duplex, or two units	R4-2	YES	16	0.17	Silver Lake - Echo Park - Elysian Valley	Medium Residential

APN	Year Built	Current Use	Zone	30 du/ac (Y/N)	Net Units	Acres	CPA	General Plan Land Use Designation
5406012023	1909	Four units (any combination)	R4-2	YES	17	0.20	Silver Lake - Echo Park - Elysian Valley	Medium Residential
5406012024	1921	Single Residence	R4-2	YES	14	0.14	Silver Lake - Echo Park - Elysian Valley	Medium Residential
5406012027	1916	Four units (any combination)	R4-2	YES	14	0.17	Silver Lake - Echo Park - Elysian Valley	Medium Residential
5406012032	1920	Double, duplex, or two units	R4-2	YES	8	0.09	Silver Lake - Echo Park - Elysian Valley	Medium Residential
5406012036	1984	Motels - under 50 units	C2-1VL	No	1	0.23	Silver Lake - Echo Park - Elysian Valley	Medium Residential
5406014010	1948	Store	C2-1VL	No	0.7	0.16	Silver Lake - Echo Park - Elysian Valley	General Commercial
5406014011	1924	Office Building	C2-1VL	No	0.5	0.12	Silver Lake - Echo Park - Elysian Valley	General Commercial
5406014035	1962	Auto Service Shops	C2-1VL	No	1.4	0.31	Silver Lake - Echo Park - Elysian Valley	General Commercial
5406014036	0	VACANT LAND	C2-1VL	No	1.1	0.24	Silver Lake - Echo Park - Elysian Valley	General Commercial
5406015042	1977	Office Building	C2-1VL	No	0.5	0.13	Silver Lake - Echo Park - Elysian Valley	General Commercial
5406016021	1932	Store and residential combination	C2-1VL	No	0.6	0.13	Silver Lake - Echo Park - Elysian Valley	General Commercial
5406016028	1960	Auto Service Shops	C2-1VL	No	1.6	0.34	Silver Lake - Echo Park - Elysian Valley	General Commercial
5406017020	1929	Auto Service Shops	C2-1VL	No	0.9	0.21	Silver Lake - Echo Park - Elysian Valley	General Commercial
5414023031	1922	Warehousing, distribution 10,000-24,999 sq. ft.	C2-1VL	No	3.2	0.69	Silver Lake - Echo Park - Elysian Valley	General Commercial
5414025025	1920	Office Building	C1-1VL	No	0.6	0.17	Silver Lake - Echo Park - Elysian Valley	Neighborhood Commercial
5414025026	1924	Auto Service Shops	C1-1VL	No	0.7	0.16	Silver Lake - Echo Park - Elysian Valley	Neighborhood Commercial
5414025030	0	Commercial	C1-1VL	No	0.7	0.18	Silver Lake - Echo Park - Elysian Valley	Neighborhood Commercial
5414026019	0	VACANT LAND	C1-1VL	No	0.6	0.13	Silver Lake - Echo Park - Elysian Valley	Neighborhood Commercial
5414026020	0	VACANT LAND	C1-1VL	No	0.6	0.14	Silver Lake - Echo Park - Elysian Valley	Neighborhood Commercial
5414026021	0	VACANT LAND	C1-1VL	No	0.6	0.14	Silver Lake - Echo Park - Elysian Valley	Neighborhood Commercial
5415008034	0	VACANT LAND	R1-1VL	No	8	0.98	Silver Lake - Echo Park - Elysian Valley	Low Residential
5415008040	0	VACANT LAND	R1-1VL	No	5	0.65	Silver Lake - Echo Park - Elysian Valley	Low Residential
5415010017	1938	Commercial	R2-1VL	No	6	0.42	Silver Lake - Echo Park - Elysian Valley	Low Medium I Residential
5415011038	1978	Commercial	R2-1VL	No	5	0.39	Silver Lake - Echo Park - Elysian Valley	Low Medium I Residential
5415018008	0	VACANT LAND	R1-1VL	No	29	3.38	Silver Lake - Echo Park - Elysian Valley	Low Residential
5419006900	0	Government Owned Property (OPEN)	R2-1VL	No	7	0.44	Silver Lake - Echo Park - Elysian Valley	Low Medium I Residential
5419011004	1942	Commercial	R2-1VL	No	5	0.36	Silver Lake - Echo Park - Elysian Valley	Low Medium I Residential
5419017005	0	Single Residence	RD2-1VL	No	6	0.36	Silver Lake - Echo Park - Elysian Valley	Low Medium II Residential
5419018001	1959	Auto Service Shops	C2-1L	No	0.6	0.14	Silver Lake - Echo Park - Elysian Valley	Community Commercial
5419019001	1942	Service Station	C2-1L	No	0.5	0.13	Silver Lake - Echo Park - Elysian Valley	Community Commercial
5419019014	1972	Lots - patron or employee	C2-1L	No	0.9	0.20	Silver Lake - Echo Park - Elysian Valley	Community Commercial
5419019016	1971	Lots - patron or employee	C2-1L	No	0.7	0.17	Silver Lake - Echo Park - Elysian Valley	Community Commercial
5419019017	1972	Restaurants, cocktail lounge, tavern	C2-1L	No	0.7	0.17	Silver Lake - Echo Park - Elysian Valley	Community Commercial
5419019018	1972	Lots - patron or employee	C2-1L	No	0.6	0.13	Silver Lake - Echo Park - Elysian Valley	Community Commercial
5419019019	1965	Store	C2-1L	No	1	0.23	Silver Lake - Echo Park - Elysian Valley	Community Commercial
5419019022	1926	Store	C2-1L	No	0.7	0.16	Silver Lake - Echo Park - Elysian Valley	Community Commercial



APN	Year Built	Current Use	Zone	30 du/ac (Y/N)	Net Units	Acres	CPA	General Plan Land Use Designation
5419019025	1964	Store	P-1L	No	6.7	1.47	Silver Lake - Echo Park - Elysian Valley	Community Commercial
5419020001	1924	Store	C2-1L	No	0.5	0.12	Silver Lake - Echo Park - Elysian Valley	Community Commercial
5419020002	1948	Medical/dental Building	C2-1L	No	0.7	0.16	Silver Lake - Echo Park - Elysian Valley	Community Commercial
5419023029	1922	Double, duplex, or two units	R4-1VL	YES	6	0.08	Silver Lake - Echo Park - Elysian Valley	Community Commercial
5419023030	1922	Commercial	R4-1VL	YES	8	0.09	Silver Lake - Echo Park - Elysian Valley	Community Commercial
5419023031	1922	Three units (any combination)	R4-1VL	YES	16	0.18	Silver Lake - Echo Park - Elysian Valley	Community Commercial
5419024007	1923	Double, duplex, or two units	R3-1VL	YES	6	0.16	Silver Lake - Echo Park - Elysian Valley	Medium Residential
5419024012	1922	Double, duplex, or two units	R3-1VL	YES	6	0.16	Silver Lake - Echo Park - Elysian Valley	Medium Residential
5419031013	1950	Office Building	C2-1VL	No	0.6	0.15	Silver Lake - Echo Park - Elysian Valley	Community Commercial
5419031015	1929	Light manufacturing	C2-1VL	No	0.7	0.17	Silver Lake - Echo Park - Elysian Valley	Community Commercial
5419032002	1921	Store and residential combination	C2-1L	No	0.5	0.12	Silver Lake - Echo Park - Elysian Valley	Community Commercial
5419032016	1962	Service Station	C2-1L	No	0.6	0.13	Silver Lake - Echo Park - Elysian Valley	Community Commercial
5419032027	1987	Store	C2-1L	No	4.4	0.95	Silver Lake - Echo Park - Elysian Valley	Community Commercial
5419033031	1967	Lots - patron or employee	R4-1L	YES	24	0.23	Silver Lake - Echo Park - Elysian Valley	Community Commercial
5419033032	1967	Lots - patron or employee	R4-1L	YES	24	0.23	Silver Lake - Echo Park - Elysian Valley	Community Commercial
5419033033	1964	Supermarket - 12000 sq. ft. or more	P-1L	YES	224	2.06	Silver Lake - Echo Park - Elysian Valley	Community Commercial
5420001013	1967	Studios	R2-1VL	No	70	4.09	Silver Lake - Echo Park - Elysian Valley	Low Medium I Residential
5420001017	1961	Hospitals	R2-1VL	No	89	5.11	Silver Lake - Echo Park - Elysian Valley	Low Medium I Residential
5420021001	1912	Commercial	R3-1	YES	5	0.11	Silver Lake - Echo Park - Elysian Valley	Low Medium II Residential
5420021003	0	Three units (any combination)	R3-1	YES	5	0.10	Silver Lake - Echo Park - Elysian Valley	Low Medium II Residential
5420028022	1957	Service Station	C2-1VL	No	0.6	0.16	Silver Lake - Echo Park - Elysian Valley	Neighborhood Commercial
5420032017	1917	Double, duplex, or two units	C1-1VL	No	0.6	0.19	Silver Lake - Echo Park - Elysian Valley	Low Medium I Residential
5422002024	1929	Single Residence	R1-1VL	No	7	0.93	Silver Lake - Echo Park - Elysian Valley	Low Residential
5422006030	1925	Commercial	R1-1VL	No	12	0.61	Silver Lake - Echo Park - Elysian Valley	Low Medium II Residential
5422016034	1950	Schools (Private)	R2-1VL	No	16	0.93	Silver Lake - Echo Park - Elysian Valley	Low Medium I Residential
5422017036	1929	Churches	RD3-1VL	No	6	0.49	Silver Lake - Echo Park - Elysian Valley	Low Medium I Residential
5422020022	1941	Commercial	R2-1VL	No	6	0.45	Silver Lake - Echo Park - Elysian Valley	Medium Residential
5422022029	1915	Double, duplex, or two units	RD6-1VL	No	6	0.37	Silver Lake - Echo Park - Elysian Valley	Low Residential
5422023009	1920	Single Residence	R2-1VL	No	5	0.36	Silver Lake - Echo Park - Elysian Valley	Low Medium I Residential
5423001006	1912	Store and residential combination	C1.5-1VL	No	0.6	0.15	Silver Lake - Echo Park - Elysian Valley	General Commercial
5423001020	1985	Shopping Center (Neighborhood, Community)	C1.5-1VL	No	2.6	0.56	Silver Lake - Echo Park - Elysian Valley	General Commercial
5423001022	0	VACANT LAND	C1.5-1VL	No	0.7	0.16	Silver Lake - Echo Park - Elysian Valley	General Commercial
5423002037	1969	VACANT LAND	RD2-1VL	No	29	1.33	Silver Lake - Echo Park - Elysian Valley	Commercial Manufacturing
5423004012	1916	Double, duplex, or two units	R3-1VL	YES	7	0.17	Silver Lake - Echo Park - Elysian Valley	Medium Residential
5423004013	1923	Commercial	R3-1VL	YES	8	0.17	Silver Lake - Echo Park - Elysian Valley	Medium Residential
5423004016	1906	Commercial	R3-1VL	YES	8	0.17	Silver Lake - Echo Park - Elysian Valley	Medium Residential

APN	Year Built	Current Use	Zone	30 du/ac (Y/N)	Net Units	Acres	CPA	General Plan Land Use Designation
5423004017	1929	Commercial	R3-1VL	YES	8	0.17	Silver Lake - Echo Park - Elysian Valley	Medium Residential
5423004021	1926	Commercial	R3-1VL	YES	8	0.17	Silver Lake - Echo Park - Elysian Valley	Medium Residential
5423004022	1912	Commercial	R3-1VL	YES	5	0.11	Silver Lake - Echo Park - Elysian Valley	Medium Residential
5423004023	1914	Commercial	R3-1VL	YES	5	0.11	Silver Lake - Echo Park - Elysian Valley	Medium Residential
5423004024	1914	Commercial	R3-1VL	YES	5	0.11	Silver Lake - Echo Park - Elysian Valley	Medium Residential
5423005011	1918	Double, duplex, or two units	R3-1VL	YES	7	0.17	Silver Lake - Echo Park - Elysian Valley	Medium Residential
5423005012	1905	Commercial	R3-1VL	YES	8	0.17	Silver Lake - Echo Park - Elysian Valley	Medium Residential
5423005015	1907	Commercial	R3-1VL	YES	8	0.17	Silver Lake - Echo Park - Elysian Valley	Medium Residential
5423005018	1923	Commercial	R3-1VL	YES	5	0.12	Silver Lake - Echo Park - Elysian Valley	Medium Residential
5423007001	1920	Three units (any combination)	R2-1VL	No	15	1.07	Silver Lake - Echo Park - Elysian Valley	Low Medium I Residential
5423007003	0	VACANT LAND	R2-1VL	No	5	0.32	Silver Lake - Echo Park - Elysian Valley	Low Medium I Residential
5423026018	1983	Single Residence	R1-1VL	No	5	0.74	Silver Lake - Echo Park - Elysian Valley	Low Residential
5423027015	1985	Commercial	R1-1VL	No	5	0.74	Silver Lake - Echo Park - Elysian Valley	Low Residential
5423028011	1985	Commercial	R1-1VL	No	7	0.92	Silver Lake - Echo Park - Elysian Valley	Low Residential
5423028024	1988	Single Residence	R1-1VL	No	37	4.44	Silver Lake - Echo Park - Elysian Valley	Low Residential
5423028025	1923	Commercial	R1-1VL	No	15	1.90	Silver Lake - Echo Park - Elysian Valley	Low Residential
5424001028	0	VACANT LAND	RD2-1VL	No	11	0.55	Silver Lake - Echo Park - Elysian Valley	Community Commercial
5424022008	1914	Commercial	R3-1VL	YES	8	0.17	Silver Lake - Echo Park - Elysian Valley	Medium Residential
5424022009	1977	Commercial	R3-1VL	YES	8	0.18	Silver Lake - Echo Park - Elysian Valley	Medium Residential
5424022024	1915	Single Residence	R3-1VL	YES	8	0.18	Silver Lake - Echo Park - Elysian Valley	Medium Residential
5424022028	1912	Commercial	R3-1VL	YES	5	0.11	Silver Lake - Echo Park - Elysian Valley	Medium Residential
5424022029	1922	Three units (any combination)	R3-1VL	YES	9	0.23	Silver Lake - Echo Park - Elysian Valley	Medium Residential
5424024017	1912	Commercial	R3-1VL	YES	8	0.17	Silver Lake - Echo Park - Elysian Valley	Medium Residential
5425005032	1955	Commercial	R2-1VL	No	6	0.44	Silver Lake - Echo Park - Elysian Valley	Low Medium I Residential
5425007016	1912	Single Residence	R2-1VL	No	6	0.44	Silver Lake - Echo Park - Elysian Valley	Low Medium I Residential
5425019003	1933	Commercial	R3-1VL	YES	6	0.14	Silver Lake - Echo Park - Elysian Valley	Low Medium II Residential
5426003017	1913	Single Residence	R2-1VL	No	6	0.42	Silver Lake - Echo Park - Elysian Valley	Low Medium I Residential
5426014037	1964	Homes for the aged and others	R2-1VL	No	5	0.33	Silver Lake - Echo Park - Elysian Valley	Low Medium I Residential
5426019019	1928	Double, duplex, or two units	R3-1VL	YES	5	0.10	Silver Lake - Echo Park - Elysian Valley	Medium Residential
5427002002	1951	Warehousing, distribution under 10,000 sq. ft.	R3-1VL	YES	5	0.10	Silver Lake - Echo Park - Elysian Valley	Medium Residential
5427002004	1919	Commercial	R3-1VL	YES	5	0.13	Silver Lake - Echo Park - Elysian Valley	Medium Residential
5427002010	1912	Double, duplex, or two units	R3-1VL	YES	7	0.17	Silver Lake - Echo Park - Elysian Valley	Medium Residential
5427002024	1952	Restaurants, cocktail lounge, tavern	R3-1VL	YES	5	0.10	Silver Lake - Echo Park - Elysian Valley	Medium Residential
5427002030	1951	Office Building	R3-1VL	YES	11	0.21	Silver Lake - Echo Park - Elysian Valley	Medium Residential
5427003002	1912	Commercial	R3-1VL	YES	8	0.17	Silver Lake - Echo Park - Elysian Valley	Medium Residential
5427003003	1925	Double, duplex, or two units	R3-1VL	YES	7	0.17	Silver Lake - Echo Park - Elysian Valley	Medium Residential

APN	Year Built	Current Use	Zone	30 du/ac (Y/N)	Net Units	Acres	CPA	General Plan Land Use Designation
5427003004	1914	Commercial	R3-1VL	YES	8	0.17	Silver Lake - Echo Park - Elysian Valley	Medium Residential
5427003005	1903	Single Residence	R3-1VL	YES	8	0.17	Silver Lake - Echo Park - Elysian Valley	Medium Residential
5427003006	1940	Commercial	R3-1VL	YES	8	0.17	Silver Lake - Echo Park - Elysian Valley	Medium Residential
5427003008	1924	Double, duplex, or two units	R3-1VL	YES	7	0.17	Silver Lake - Echo Park - Elysian Valley	Medium Residential
5427003011	1922	Commercial	R3-1VL	YES	5	0.11	Silver Lake - Echo Park - Elysian Valley	Medium Residential
5427003014	1925	Commercial	R3-1VL	YES	5	0.13	Silver Lake - Echo Park - Elysian Valley	Medium Residential
5427003016	1909	Commercial	R3-1VL	YES	5	0.13	Silver Lake - Echo Park - Elysian Valley	Medium Residential
5427003018	1911	Commercial	R3-1VL	YES	5	0.13	Silver Lake - Echo Park - Elysian Valley	Medium Residential
5427003019	1908	Commercial	R3-1VL	YES	5	0.12	Silver Lake - Echo Park - Elysian Valley	Medium Residential
5427003020	1912	Commercial	R3-1VL	YES	5	0.12	Silver Lake - Echo Park - Elysian Valley	Medium Residential
5427003023	0	VACANT LAND	R3-1VL	YES	7	0.13	Silver Lake - Echo Park - Elysian Valley	Medium Residential
5427006008	1908	Commercial	R3-1VL	YES	8	0.17	Silver Lake - Echo Park - Elysian Valley	Medium Residential
5427006009	1922	Double, duplex, or two units	R3-1VL	YES	7	0.17	Silver Lake - Echo Park - Elysian Valley	Medium Residential
5427006013	1922	Double, duplex, or two units	R3-1VL	YES	7	0.17	Silver Lake - Echo Park - Elysian Valley	Medium Residential
5427006014	1920	Commercial	R3-1VL	YES	5	0.11	Silver Lake - Echo Park - Elysian Valley	Medium Residential
5427006017	1921	Double, duplex, or two units	R3-1VL	YES	7	0.17	Silver Lake - Echo Park - Elysian Valley	Medium Residential
5427006021	1910	Commercial	R3-1VL	YES	8	0.17	Silver Lake - Echo Park - Elysian Valley	Medium Residential
5427006022	1915	Double, duplex, or two units	R3-1VL	YES	7	0.17	Silver Lake - Echo Park - Elysian Valley	Medium Residential
5427006025	1922	Commercial	R3-1VL	YES	8	0.17	Silver Lake - Echo Park - Elysian Valley	Medium Residential
5427006026	1922	Commercial	R3-1VL	YES	8	0.17	Silver Lake - Echo Park - Elysian Valley	Medium Residential
5427006027	1910	Commercial	R3-1VL	YES	8	0.17	Silver Lake - Echo Park - Elysian Valley	Medium Residential
5427007006	0	Double, duplex, or two units	R3-1VL	YES	8	0.17	Silver Lake - Echo Park - Elysian Valley	Medium Residential
5427007010	1915	Commercial	R3-1VL	YES	8	0.17	Silver Lake - Echo Park - Elysian Valley	Medium Residential
5427007011	1922	Double, duplex, or two units	R3-1VL	YES	7	0.17	Silver Lake - Echo Park - Elysian Valley	Medium Residential
5427007013	1946	Double, duplex, or two units	R3-1VL	YES	7	0.17	Silver Lake - Echo Park - Elysian Valley	Medium Residential
5427007014	1922	Commercial	R3-1VL	YES	8	0.17	Silver Lake - Echo Park - Elysian Valley	Medium Residential
5427007015	1913	Double, duplex, or two units	R3-1VL	YES	7	0.17	Silver Lake - Echo Park - Elysian Valley	Medium Residential
5427007021	1912	Commercial	R3-1VL	YES	6	0.14	Silver Lake - Echo Park - Elysian Valley	Medium Residential
5427009001	1916	Commercial	R3-1VL	YES	8	0.17	Silver Lake - Echo Park - Elysian Valley	Medium Residential
5427009002	1914	Commercial	R3-1VL	YES	8	0.17	Silver Lake - Echo Park - Elysian Valley	Medium Residential
5427009003	1923	Double, duplex, or two units	R3-1VL	YES	7	0.17	Silver Lake - Echo Park - Elysian Valley	Medium Residential
5427009004	1922	Commercial	R3-1VL	YES	8	0.17	Silver Lake - Echo Park - Elysian Valley	Medium Residential
5427009005	1923	Commercial	R3-1VL	YES	8	0.17	Silver Lake - Echo Park - Elysian Valley	Medium Residential
5427009007	1925	Commercial	R3-1VL	YES	8	0.17	Silver Lake - Echo Park - Elysian Valley	Medium Residential
5427009008	1924	Commercial	R3-1VL	YES	8	0.17	Silver Lake - Echo Park - Elysian Valley	Medium Residential
5427009010	1920	Commercial	R3-1VL	YES	8	0.17	Silver Lake - Echo Park - Elysian Valley	Medium Residential

APN	Year Built	Current Use	Zone	30 du/ac (Y/N)	Net Units	Acres	CPA	General Plan Land Use Designation
5427009011	1923	Commercial	R3-1VL	YES	8	0.17	Silver Lake - Echo Park - Elysian Valley	Medium Residential
5427009012	1925	Double, duplex, or two units	R3-1VL	YES	7	0.17	Silver Lake - Echo Park - Elysian Valley	Medium Residential
5427009022	0	Commercial	R3-1VL	YES	9	0.17	Silver Lake - Echo Park - Elysian Valley	Medium Residential
5427009025	1924	Commercial	R3-1VL	YES	8	0.17	Silver Lake - Echo Park - Elysian Valley	Medium Residential
5427009026	1925	Double, duplex, or two units	R3-1VL	YES	6	0.15	Silver Lake - Echo Park - Elysian Valley	Medium Residential
5427009029	1920	Commercial	R3-1VL	YES	5	0.12	Silver Lake - Echo Park - Elysian Valley	Medium Residential
5427009031	1922	Commercial	R3-1VL	YES	5	0.13	Silver Lake - Echo Park - Elysian Valley	Medium Residential
5427010002	1917	Double, duplex, or two units	R3-1VL	YES	6	0.16	Silver Lake - Echo Park - Elysian Valley	Medium Residential
5427012031	0	Hospitals	RD2-1VL	No	37	1.71	Silver Lake - Echo Park - Elysian Valley	Low Medium II Residential
5427024011	1906	Commercial	RD1.5-1VL	No	6	0.25	Silver Lake - Echo Park - Elysian Valley	Low Medium II Residential
5427029018	0	VACANT LAND	R2-1VL	No	8	0.46	Silver Lake - Echo Park - Elysian Valley	Low Medium I Residential
5429007009	1924	Double, duplex, or two units	R4-1VL	YES	10	0.12	Silver Lake - Echo Park - Elysian Valley	Neighborhood Commercial
5429007010	1953	Double, duplex, or two units	R4-1VL	YES	13	0.14	Silver Lake - Echo Park - Elysian Valley	Neighborhood Commercial
5429007011	1906	Commercial	R4-1VL	YES	16	0.16	Silver Lake - Echo Park - Elysian Valley	Neighborhood Commercial
5429008004	1920	Commercial	R4-1VL	YES	6	0.07	Silver Lake - Echo Park - Elysian Valley	Community Commercial
5429008005	1921	Commercial	R4-1VL	YES	6	0.07	Silver Lake - Echo Park - Elysian Valley	Community Commercial
5429008006	1921	Commercial	R4-1VL	YES	6	0.07	Silver Lake - Echo Park - Elysian Valley	Community Commercial
5429008014	1916	Commercial	R4-1VL	YES	9	0.09	Silver Lake - Echo Park - Elysian Valley	Neighborhood Commercial
5429008016	1916	Commercial	R4-1VL	YES	10	0.11	Silver Lake - Echo Park - Elysian Valley	Neighborhood Commercial
5429008017	1951	Clubs, lodge halls, fraternal organizations	R4-1VL	YES	100	0.92	Silver Lake - Echo Park - Elysian Valley	Neighborhood Commercial
5429008020	1909	Double, duplex, or two units	R4-1VL	YES	12	0.13	Silver Lake - Echo Park - Elysian Valley	Neighborhood Commercial
5429016002	1919	Commercial	RD1.5-1VL	No	6	0.27	Silver Lake - Echo Park - Elysian Valley	Low Medium II Residential
5429016027	1916	Three units (any combination)	RD1.5-1VL	No	10	0.46	Silver Lake - Echo Park - Elysian Valley	Low Medium II Residential
5429017005	1922	Double, duplex, or two units	R3-1VL	YES	6	0.16	Silver Lake - Echo Park - Elysian Valley	Medium Residential
5429024022	1969	Churches	R2-1VL	No	7	0.54	Silver Lake - Echo Park - Elysian Valley	Low Medium I Residential
5429024023	1951	Schools (Private)	R2-1VL	No	28	1.66	Silver Lake - Echo Park - Elysian Valley	Low Medium I Residential
5429030021	1923	Homes for the aged and others	R1-1VL	No	32	3.85	Silver Lake - Echo Park - Elysian Valley	Low Residential
5431026029	1921	Homes for the aged and others	R1-1VL	No	5	0.80	Silver Lake - Echo Park - Elysian Valley	Low Residential
5432022008	1958	Single Residence	R1-1VL	No	9	1.26	Silver Lake - Echo Park - Elysian Valley	Low Residential
5438013001	1955	Commercial	R2-1VL	No	10	0.67	Silver Lake - Echo Park - Elysian Valley	Low Medium I Residential
5438016002	1969	Service Station	C2-1VL	No	2.8	0.62	Silver Lake - Echo Park - Elysian Valley	Neighborhood Commercial
5438016013	1959	Churches	C2-1VL	No	1.6	0.35	Silver Lake - Echo Park - Elysian Valley	Neighborhood Commercial
5438019016	1971	Churches	RD2-1VL	No	9	0.45	Silver Lake - Echo Park - Elysian Valley	Low Medium II Residential
5438023005	0	Three units (any combination)	RD2-1VL	No	85	3.92	Silver Lake - Echo Park - Elysian Valley	Low Medium II Residential
5438024015	1930	Commercial	RD2-1VL	No	11	0.56	Silver Lake - Echo Park - Elysian Valley	Low Medium II Residential
5438024017	1921	Commercial	RD2-1VL	No	5	0.29	Silver Lake - Echo Park - Elysian Valley	Low Medium II Residential

APN	Year Built	Current Use	Zone	30 du/ac (Y/N)	Net Units	Acres	CPA	General Plan Land Use Designation
5438024021	0	Three units (any combination)	RD2-1VL	No	5	0.23	Silver Lake - Echo Park - Elysian Valley	Low Medium II Residential
5438024022	0	Three units (any combination)	RD2-1VL	No	16	0.76	Silver Lake - Echo Park - Elysian Valley	Low Medium II Residential
5438024023	0	Three units (any combination)	RD2-1VL	No	15	0.69	Silver Lake - Echo Park - Elysian Valley	Low Medium II Residential
5438024900	0	Government Owned Property (OPEN)	RD2-1VL	No	5	0.27	Silver Lake - Echo Park - Elysian Valley	Low Medium II Residential
5438025012	0	VACANT LAND	RD2-1VL	No	64	2.96	Silver Lake - Echo Park - Elysian Valley	Low Medium II Residential
5438026004	1981	Restaurants, cocktail lounge, tavern	CM-1VL	No	0.7	0.18	Silver Lake - Echo Park - Elysian Valley	Commercial Manufacturing
5438026028	1973	Food processing plant	CM-1VL	No	0.5	0.11	Silver Lake - Echo Park - Elysian Valley	Commercial Manufacturing
5439001013	1923	Commercial	R3-1VL	YES	8	0.17	Silver Lake - Echo Park - Elysian Valley	Medium Residential
5439001018	1941	Double, duplex, or two units	R3-1VL	YES	7	0.17	Silver Lake - Echo Park - Elysian Valley	Medium Residential
5439001020	1922	Single Residence	R3-1VL	YES	8	0.17	Silver Lake - Echo Park - Elysian Valley	Medium Residential
5439001022	1938	Commercial	R3-1VL	YES	8	0.17	Silver Lake - Echo Park - Elysian Valley	Medium Residential
5439001023	1920	Double, duplex, or two units	R3-1VL	YES	7	0.17	Silver Lake - Echo Park - Elysian Valley	Medium Residential
5439001025	1940	Double, duplex, or two units	R3-1VL	YES	7	0.17	Silver Lake - Echo Park - Elysian Valley	Medium Residential
5439006037	1927	Commercial	R1-1VL	YES	6	0.13	Silver Lake - Echo Park - Elysian Valley	Low Residential
5439007024	0	VACANT LAND	R2-1VL	No	7	0.44	Silver Lake - Echo Park - Elysian Valley	Low Medium I Residential
5439007025	1930	Auto Service Shops	R2-1VL	No	5	0.30	Silver Lake - Echo Park - Elysian Valley	Low Medium I Residential
5440005002	1912	Double, duplex, or two units	R3-1VL	YES	7	0.17	Silver Lake - Echo Park - Elysian Valley	Medium Residential
5440005006	1939	Commercial	R3-1VL	YES	8	0.17	Silver Lake - Echo Park - Elysian Valley	Medium Residential
5440007020	1921	Commercial	R2-1VL	No	5	0.36	Silver Lake - Echo Park - Elysian Valley	Low Medium I Residential
5440008017	1955	Commercial	R2-1VL	No	7	0.46	Silver Lake - Echo Park - Elysian Valley	Low Medium I Residential
5440009019	0	VACANT LAND	R2-1VL	No	5	0.30	Silver Lake - Echo Park - Elysian Valley	Low Medium I Residential
5440009022	0	VACANT LAND	R2-1VL	No	5	0.30	Silver Lake - Echo Park - Elysian Valley	Low Medium I Residential
5440016012	1924	Commercial	R2-1VL	No	7	0.47	Silver Lake - Echo Park - Elysian Valley	Low Medium I Residential
5440016024	0	VACANT LAND	R2-1VL	No	5	0.34	Silver Lake - Echo Park - Elysian Valley	Low Medium I Residential
5440021003	0	VACANT LAND	R2-1VL	No	5	0.32	Silver Lake - Echo Park - Elysian Valley	Low Medium I Residential
5440023035	1964	Single Residence	R2-1VL	No	5	0.35	Silver Lake - Echo Park - Elysian Valley	Low Medium I Residential
5440024002	1941	Commercial	R2-1VL	No	5	0.36	Silver Lake - Echo Park - Elysian Valley	Low Medium I Residential
5442003024	1938	Churches	R2-1VL	No	5	0.37	Silver Lake - Echo Park - Elysian Valley	Low Medium I Residential
5443003016	1902	Commercial	R1-1VL	No	5	0.74	Silver Lake - Echo Park - Elysian Valley	Low Residential
5443008005	1907	Single Residence	R2-1VL	No	6	0.45	Silver Lake - Echo Park - Elysian Valley	Low Residential
5443016017	1921	Double, duplex, or two units	R3-1VL	YES	7	0.18	Silver Lake - Echo Park - Elysian Valley	Low Residential
5443022009	0	VACANT LAND	R1-1VL	No	6	0.69	Silver Lake - Echo Park - Elysian Valley	Low Residential
5443024003	0	VACANT LAND	R1-1VL	No	7	0.85	Silver Lake - Echo Park - Elysian Valley	Low Residential
5443035002	1987	Lots - patron or employee	C1.5-1VL	No	0.6	0.14	Silver Lake - Echo Park - Elysian Valley	General Commercial
5443035010	1973	Office Building	C1-1VL	No	2.4	0.52	Silver Lake - Echo Park - Elysian Valley	General Commercial
5443035011	1979	Light manufacturing	C1.5-1VL	No	2.1	0.45	Silver Lake - Echo Park - Elysian Valley	General Commercial

APN	Year Built	Current Use	Zone	30 du/ac (Y/N)	Net Units	Acres	CPA	General Plan Land Use Designation
5443035014	1965	Professional Building	C1.5-1VL	No	3	0.66	Silver Lake - Echo Park - Elysian Valley	General Commercial
5443036001	1980	Lots - patron or employee	C1.5-1VL	No	1.5	0.33	Silver Lake - Echo Park - Elysian Valley	General Commercial
5443036002	1947	Store	C1.5-1VL	No	1.1	0.27	Silver Lake - Echo Park - Elysian Valley	General Commercial
5443036015	1975	Churches	C1-1VL	No	3.4	0.74	Silver Lake - Echo Park - Elysian Valley	Open Space
5445001036	1965	Service Station	C2-1VL	No	1.7	0.37	Silver Lake - Echo Park - Elysian Valley	Low Residential
5445001038	1983	Warehousing, distribution under 10,000 sq. ft.	C2-1VL	No	1.9	0.41	Silver Lake - Echo Park - Elysian Valley	General Commercial
5001001017	1973	Restaurants, cocktail lounge, tavern	C2-1VL	No	0.6	0.14	South Los Angeles	General Commercial
5001003001	1923	Store	C2-1VL	No	0.6	0.14	South Los Angeles	General Commercial
5001005030	0	Churches	C2-1L	No	2.2	0.48	South Los Angeles	Neighborhood Office Commercial
5001007031	1972	Supermarket - 6000 to 11999 sq. ft.	C2-1VL	No	1.2	0.30	South Los Angeles	General Commercial
5001008015	1941	Store	C2-1VL	No	0.6	0.15	South Los Angeles	General Commercial
5001008030	1974	Store	C2-1L	No	1.8	0.40	South Los Angeles	Neighborhood Office Commercial
5001009013	1928	Store	C2-1VL	No	0.8	0.18	South Los Angeles	General Commercial
5001011030	1911	Professional Building	C2-1VL	No	0.8	0.18	South Los Angeles	General Commercial
5001012002	1950	Lots - patron or employee	C2-1VL	No	1.8	0.39	South Los Angeles	General Commercial
5001012003	0	Churches	C2-1VL	No	0.7	0.19	South Los Angeles	General Commercial
5001013030	1968	Restaurants, cocktail lounge, tavern	C2-1VL	No	1.1	0.26	South Los Angeles	General Commercial
5001013031	1971	Bank, Savings and Loan	C2-1VL	No	1.7	0.38	South Los Angeles	General Commercial
5001013032	1971	Lots - patron or employee	R2-1	No	5	0.31	South Los Angeles	Low Medium I Residential
5001013033	1971	Lots - patron or employee	R2-1	No	5	0.31	South Los Angeles	Low Medium I Residential
5001016001	1920	Professional Building	C2-1VL	No	0.8	0.17	South Los Angeles	General Commercial
5001016024	0	VACANT LAND	C2-1VL	No	0.7	0.16	South Los Angeles	General Commercial
5001018013	0	VACANT LAND	CM-1	No	0.6	0.13	South Los Angeles	Commercial Manufacturing
5001018032	1988	Warehousing, distribution under 10,000 sq. ft.	CM-1	No	0.6	0.16	South Los Angeles	Commercial Manufacturing
5001019033	1923	Churches	C2-1VL	No	0.7	0.18	South Los Angeles	General Commercial
5001020001	1955	Lots - patron or employee	C2-1VL	No	1.1	0.24	South Los Angeles	General Commercial
5001020002	1932	Professional Building	C2-1VL	No	0.9	0.19	South Los Angeles	General Commercial
5001020008	1957	Lots - patron or employee	C2-1VL	No	0.6	0.15	South Los Angeles	General Commercial
5001020009	1960	Clubs, lodge halls, fraternal organizations	C2-1VL	No	1.2	0.27	South Los Angeles	General Commercial
5001021029	1903	Commercial	C2-1VL	No	0.6	0.16	South Los Angeles	Low Medium I Residential
5001022027	1911	Store and residential combination	C2-1VL	No	0.6	0.16	South Los Angeles	General Commercial
5001023001	1934	Store	C2-1VL	No	0.7	0.16	South Los Angeles	General Commercial
5001023030	1948	Churches	C2-1VL	No	1.3	0.28	South Los Angeles	General Commercial
5001024034	1986	Store	C2-1VL	No	2.4	0.54	South Los Angeles	General Commercial
5001025035	1978	Restaurants, cocktail lounge, tavern	C2-1VL	No	1.7	0.37	South Los Angeles	General Commercial
5001025036	1983	Churches	C2-1VL	No	2.5	0.54	South Los Angeles	Low Medium I Residential
5001026006	1921	Store and residential combination	C2-1VL	No	0.7	0.17	South Los Angeles	General Commercial
5001026007	1918	Store	C2-1VL	No	0.5	0.12	South Los Angeles	General Commercial
5001026010	1914	Commercial	C2-1VL	No	0.6	0.17	South Los Angeles	General Commercial
5001026011	1921	Store and residential combination	C2-1VL	No	0.5	0.12	South Los Angeles	General Commercial
5001027001	1924	Store and residential combination	C2-1VL	No	0.8	0.22	South Los Angeles	General Commercial
5001027002	1921	Store and residential combination	C2-1VL	No	0.5	0.11	South Los Angeles	General Commercial
5001028002	1909	Commercial	C2-1VL	No	0.5	0.15	South Los Angeles	General Commercial
5001028004	1986	Lots - patron or employee	C2-1VL	No	1.3	0.30	South Los Angeles	General Commercial
5001029002	1973	Lots - patron or employee	C2-1VL	No	0.7	0.15	South Los Angeles	General Commercial
5001029900	0	Five or more apartments or units	C2-1VL	No	0.7	0.15	South Los Angeles	General Commercial
5001029901	0	VACANT LAND	C2-1VL	No	0.7	0.16	South Los Angeles	General Commercial
5001030023	1922	Churches	C2-1VL	No	0.6	0.15	South Los Angeles	General Commercial
5001031013	0	VACANT LAND	C2-1VL	No	1.6	0.36	South Los Angeles	General Commercial
5002008036	1912	Public storage (Bekins, Lyons)	C2-1L	No	0.5	0.11	South Los Angeles	Neighborhood Office Commercial
5002008037	1940	Store and office combination	C2-1L	No	1.1	0.24	South Los Angeles	Neighborhood Office Commercial
5002009032	1926	Auto Service Shops	C2-1L	No	0.8	0.18	South Los Angeles	Neighborhood Office Commercial
5002012014	1963	Store	C2-1L	No	0.7	0.16	South Los Angeles	Neighborhood Office Commercial
5002013034	1960	Auto Service Shops	RD2-1	No	5	0.25	South Los Angeles	Low Medium II Residential
5002013900	0	Five or more apartments or units	RD1.5-1	No	9	0.32	South Los Angeles	Low Medium II Residential
5002014019	0	Three units (any combination)	RD1.5-1	No	9	0.34	South Los Angeles	Low Medium II Residential
5002014022	1938	Commercial	RD1.5-1	No	5	0.23	South Los Angeles	Low Medium II Residential
5002014023	1915	Commercial	RD1.5-1	No	5	0.23	South Los Angeles	Low Medium II Residential
5002018011	1946	Store	C2-1VL	No	1.2	0.26	South Los Angeles	General Commercial

APN	Year Built	Current Use	Zone	30 du/ac (Y/N)	Net Units	Acres	CPA	General Plan Land Use Designation
5002019016	0	Lots - patron or employee	C2-1VL	No	1.1	0.24	South Los Angeles	General Commercial
5002019030	0	Store	C2-1VL	No	1.1	0.24	South Los Angeles	General Commercial
5002022014	1925	Store and office combination	C2-1VL	No	0.5	0.12	South Los Angeles	General Commercial
5002022015	1914	Store and residential combination	C2-1VL	No	0.5	0.12	South Los Angeles	General Commercial
5002022016	1921	Churches	C2-1VL	No	0.5	0.12	South Los Angeles	General Commercial
5002022028	1925	Auto Service Shops	C2-1VL	No	1.7	0.37	South Los Angeles	General Commercial
5002023001	0	VACANT LAND	C2-1VL	No	0.5	0.12	South Los Angeles	General Commercial
5002023002	1920	Store	C2-1VL	No	0.5	0.12	South Los Angeles	General Commercial
5002023003	1911	Store	C2-1VL	No	0.6	0.14	South Los Angeles	General Commercial
5002023017	1915	Store and residential combination	C2-1L	No	0.6	0.13	South Los Angeles	Neighborhood Office Commercial
5002026001	1923	Store and residential combination	C2-1L	No	0.5	0.11	South Los Angeles	Neighborhood Office Commercial
5002026002	1921	Store and residential combination	C2-1L	No	0.5	0.11	South Los Angeles	Neighborhood Office Commercial
5002026003	1922	Restaurants, cocktail lounge, tavern	C2-1L	No	0.5	0.11	South Los Angeles	Neighborhood Office Commercial
5002026006	1970	Restaurants, cocktail lounge, tavern	C2-1L	No	0.7	0.17	South Los Angeles	Neighborhood Office Commercial
5003001033	1971	Auto Service Shops	C2-1L	No	0.5	0.12	South Los Angeles	Neighborhood Office Commercial
5003004028	0	Churches	C2-1VL	No	1.5	0.36	South Los Angeles	General Commercial
5003005015	0	VACANT LAND	C2-1VL	No	0.6	0.15	South Los Angeles	General Commercial
5003005028	1960	Schools (Private)	C2-1VL	No	2.4	0.53	South Los Angeles	Low Medium I Residential
5003009028	1981	Auto Service Shops	C2-1L	No	1.1	0.24	South Los Angeles	Neighborhood Office Commercial
5003012004	1954	Churches	C2-1VL	No	2	0.44	South Los Angeles	Low Medium I Residential
5003012026	1960	Schools (Private)	C2-1VL	No	2.4	0.53	South Los Angeles	Low Medium I Residential
5003014003	0	VACANT LAND	C1-1L	No	0.6	0.14	South Los Angeles	Neighborhood Office Commercial
5003014034	1922	Store and office combination	C1-1L	No	0.6	0.14	South Los Angeles	Neighborhood Office Commercial
5003014036	1921	Store	C1-1L	No	0.6	0.16	South Los Angeles	Neighborhood Office Commercial
5003014038	1968	Lots - patron or employee	C1-1L	No	0.7	0.15	South Los Angeles	Neighborhood Office Commercial
5003014039	1968	Lots - patron or employee	C1-1L	No	0.6	0.13	South Los Angeles	Neighborhood Office Commercial
5003016002	1922	Store	C2-1L	No	1.2	0.27	South Los Angeles	Neighborhood Office Commercial
5003016014	1928	Auto Service Shops	C2-1L	No	0.5	0.11	South Los Angeles	Neighborhood Office Commercial
5003019033	1923	Commercial	C1-1L	No	0.5	0.13	South Los Angeles	Neighborhood Office Commercial
5003019034	1926	Store and residential combination	C1-1L	No	0.5	0.13	South Los Angeles	Neighborhood Office Commercial
5003019037	1986	Lots - patron or employee	C1-1L	No	2	0.43	South Los Angeles	Neighborhood Office Commercial
5003020010	1949	Store and office combination	C2-1VL	No	0.5	0.13	South Los Angeles	General Commercial
5003020011	1929	Store	C2-1VL	No	0.6	0.14	South Los Angeles	General Commercial
5003020023	1927	Store	C2-1VL	No	1.2	0.28	South Los Angeles	General Commercial
5003021002	1948	Store	C2-1VL	No	0.6	0.14	South Los Angeles	General Commercial
5003021003	1946	Store	C2-1VL	No	0.5	0.13	South Los Angeles	General Commercial
5003021023	0	VACANT LAND	C2-1VL	No	0.5	0.13	South Los Angeles	General Commercial
5003021900	0	Government Owned Property (OPEN)	C2-1VL	No	1.2	0.26	South Los Angeles	General Commercial
5003036001	1926	Animal kennel	CM-1	No	0.5	0.12	South Los Angeles	Commercial Manufacturing
5003036012	1937	Light manufacturing	CM-1	No	0.5	0.11	South Los Angeles	Commercial Manufacturing
5003036016	1946	Light manufacturing	CM-1	No	0.5	0.11	South Los Angeles	Commercial Manufacturing
5003036018	1921	Store	CM-1	No	0.5	0.11	South Los Angeles	Commercial Manufacturing
5005010019	1929	Churches	C2-1VL	No	1.8	0.39	South Los Angeles	General Commercial
5005024001	0	VACANT LAND	CM-1	No	0.8	0.19	South Los Angeles	Commercial Manufacturing
5005025020	1936	Churches	C2-1VL	No	0.8	0.18	South Los Angeles	General Commercial
5005026012	1938	Store and residential combination	C2-1VL	No	0.8	0.18	South Los Angeles	General Commercial
5005028014	1991	Schools (Private)	C2-1VL	No	2.3	0.52	South Los Angeles	General Commercial
5005029001	0	VACANT LAND	C2-1VL	No	0.6	0.14	South Los Angeles	General Commercial
5005029002	1928	Store	C2-1VL	No	1.2	0.26	South Los Angeles	General Commercial
5005029003	1922	Store and residential combination	C2-1VL	No	0.5	0.13	South Los Angeles	General Commercial
5005029004	1948	Office Building	C2-1VL	No	0.6	0.13	South Los Angeles	General Commercial
5005029005	1923	Store	C2-1VL	No	0.6	0.13	South Los Angeles	General Commercial
5005029006	1937	Store	C2-1VL	No	0.6	0.13	South Los Angeles	General Commercial
5005030002	1929	Auto Service Centers (no gasoline)	C2-1VL	No	1.3	0.29	South Los Angeles	General Commercial

APN	Year Built	Current Use	Zone	30 du/ac (Y/N)	Net Units	Acres	CPA	General Plan Land Use Designation
5005030008	1930	Churches	C2-1VL	No	0.9	0.20	South Los Angeles	General Commercial
5005030010	1979	Medical/dental Building	C2-1VL	No	0.8	0.19	South Los Angeles	General Commercial
5005030015	1939	Double, duplex, or two units	C2-1VL	No	0.9	0.24	South Los Angeles	General Commercial
5005030026	0	VACANT LAND	C2-1VL	No	0.9	0.21	South Los Angeles	General Commercial
5005030028	0	Office Building	C2-1VL	No	0.9	0.20	South Los Angeles	General Commercial
5005030031	1960	Store	C2-1L	No	1.5	0.41	South Los Angeles	Neighborhood Office Commercial
5005031020	0	Store	C2-1L	No	0.5	0.12	South Los Angeles	Neighborhood Office Commercial
5005031027	1952	Light manufacturing	C2-1VL	No	0.9	0.19	South Los Angeles	General Commercial
5005031031	1935	Warehousing, distribution under 10,000 sq. ft.	C2-1VL	No	0.9	0.19	South Los Angeles	General Commercial
5005031032	1924	Public storage - mini warehouse	C2-1VL	No	0.9	0.19	South Los Angeles	General Commercial
5005031033	1947	Schools (Private)	C2-1VL	No	0.7	0.16	South Los Angeles	General Commercial
5005031038	0	VACANT LAND	C2-1L	No	1.2	0.27	South Los Angeles	Neighborhood Office Commercial
5005031041	1947	Churches	C2-1VL	No	1	0.22	South Los Angeles	General Commercial
5015013001	0	Lots - patron or employee	C2-1L	No	0.6	0.15	South Los Angeles	Neighborhood Office Commercial
5015013027	1948	Churches	C2-1L	No	0.6	0.15	South Los Angeles	Neighborhood Office Commercial
5015014026	1909	Store and residential combination	C2-1L	No	0.6	0.15	South Los Angeles	Neighborhood Office Commercial
5015014027	1965	Schools (Private)	C2-1L	No	1	0.22	South Los Angeles	Neighborhood Office Commercial
5015023001	1925	Store	C2-1L	No	0.5	0.12	South Los Angeles	Neighborhood Office Commercial
5015024029	1925	Store	C2-1L	No	0.6	0.15	South Los Angeles	Neighborhood Office Commercial
5016001024	1920	Commercial	C2-1VL	No	0.5	0.13	South Los Angeles	General Commercial
5016001025	1923	Store	C2-1VL	No	0.6	0.13	South Los Angeles	General Commercial
5016001026	1923	Store	C2-1VL	No	0.5	0.12	South Los Angeles	General Commercial
5016001029	1989	Store	C2-1VL	No	0.9	0.22	South Los Angeles	General Commercial
5016003005	0	Store and residential combination	C2-1VL	No	0.5	0.13	South Los Angeles	General Commercial
5016003006	1911	Commercial	C2-1VL	No	0.5	0.13	South Los Angeles	General Commercial
5016003010	1921	Store and residential combination	C2-1VL	No	0.6	0.13	South Los Angeles	General Commercial
5016003011	1912	Commercial	C2-1VL	No	0.6	0.13	South Los Angeles	General Commercial
5016003012	1921	Store	C2-1VL	No	0.6	0.14	South Los Angeles	General Commercial
5016003013	1929	Store and residential combination	C2-1VL	No	0.6	0.15	South Los Angeles	General Commercial
5016003030	1981	Churches	C2-1VL	No	1.8	0.39	South Los Angeles	General Commercial
5016003031	0	VACANT LAND	C2-1VL	No	0.5	0.12	South Los Angeles	General Commercial
5016004019	0	Schools (Private)	C2-1VL	No	0.5	0.13	South Los Angeles	General Commercial
5016004020	0	Schools (Private)	C2-1VL	No	0.5	0.13	South Los Angeles	General Commercial
5016004021	1950	Lots - patron or employee	C2-1VL	No	0.5	0.13	South Los Angeles	General Commercial
5016004022	1950	Lots - patron or employee	C2-1VL	No	0.5	0.13	South Los Angeles	General Commercial
5016004030	1922	Store	C2-1VL	No	0.5	0.12	South Los Angeles	General Commercial
5016014001	0	Restaurants, cocktail lounge, tavern	C2-1VL	No	0.5	0.13	South Los Angeles	General Commercial
5016014002	1922	Store and residential combination	C2-1VL	No	0.6	0.13	South Los Angeles	General Commercial
5016014003	0	VACANT LAND	C2-1VL	No	0.6	0.13	South Los Angeles	General Commercial
5016014004	1962	Store and residential combination	C2-1VL	No	0.6	0.13	South Los Angeles	General Commercial
5016015916	0	Schools (Private)	C2-1VL	No	0.8	0.18	South Los Angeles	General Commercial
5016015921	0	Schools (Private)	C2-1VL	No	0.8	0.18	South Los Angeles	General Commercial
5016015922	0	Schools (Private)	C2-1VL	No	0.7	0.17	South Los Angeles	General Commercial
5016015923	0	Schools (Private)	C2-1VL	No	0.7	0.17	South Los Angeles	General Commercial
5016015924	0	Schools (Private)	C2-1VL	No	0.7	0.17	South Los Angeles	General Commercial
5016016005	1924	Store	C2-1L	No	0.7	0.18	South Los Angeles	Neighborhood Office Commercial
5016016904	0	Schools (Private)	C2-1VL	No	0.8	0.18	South Los Angeles	General Commercial
5016016905	0	Schools (Private)	C2-1VL	No	0.7	0.17	South Los Angeles	General Commercial
5016016912	0	Schools (Private)	C2-1L	No	0.7	0.17	South Los Angeles	Neighborhood Office Commercial
5016017001	0	Miscellaneous commercial	C2-1VL	No	0.6	0.13	South Los Angeles	General Commercial
5016017002	0	Office Building	C2-1VL	No	0.6	0.13	South Los Angeles	General Commercial
5016017003	1924	Store and residential combination	C2-1VL	No	0.6	0.13	South Los Angeles	Highway Oriented and Limited Commercial
5016017004	1925	Store and residential combination	C2-1L	No	0.6	0.13	South Los Angeles	Neighborhood Office Commercial
5016017005	1924	Store	C2-1L	No	0.6	0.13	South Los Angeles	Neighborhood Office Commercial
5016020001	1924	Store and residential combination	C2-1L	No	0.5	0.12	South Los Angeles	Neighborhood Office Commercial



APN	Year Built	Current Use	Zone	30 du/ac (Y/N)	Net Units	Acres	CPA	General Plan Land Use Designation
5016020002	1924	Auto Service Shops	C2-1L	No	0.5	0.12	South Los Angeles	Neighborhood Office Commercial
5016020003	1924	Lots - patron or employee	C2-1L	No	0.5	0.12	South Los Angeles	Neighborhood Office Commercial
5016020004	1921	Churches	C2-1L	No	0.5	0.12	South Los Angeles	Neighborhood Office Commercial
5016020005	0	Lots - patron or employee	C2-1L	No	0.5	0.12	South Los Angeles	Neighborhood Office Commercial
5016020006	0	Lots - patron or employee	C2-1L	No	0.5	0.12	South Los Angeles	Neighborhood Office Commercial
5016021001	1915	Store and residential combination	C2-1L	No	0.5	0.13	South Los Angeles	Neighborhood Office Commercial
5016021005	1957	Office Building	C2-1L	No	0.5	0.12	South Los Angeles	Neighborhood Office Commercial
5016024013	1954	Churches	C2-1VL	No	0.5	0.12	South Los Angeles	General Commercial
5016024014	1921	Store	C2-1VL	No	0.5	0.13	South Los Angeles	General Commercial
5016025002	1950	Store	C2-1L	No	0.7	0.17	South Los Angeles	Neighborhood Office Commercial
5016025003	1923	Store and residential combination	C2-1VL	No	1.5	0.34	South Los Angeles	Neighborhood Office Commercial
5016026002	0	VACANT LAND	C2-1VL	No	0.7	0.17	South Los Angeles	General Commercial
5016026003	1925	Store	C2-1VL	No	0.7	0.17	South Los Angeles	General Commercial
5016026004	1924	Store	C2-1VL	No	0.7	0.17	South Los Angeles	General Commercial
5016026026	1981	Churches	C2-1VL	No	1.4	0.31	South Los Angeles	General Commercial
5016027032	1984	Churches	R1-1	No	6	0.80	South Los Angeles	General Commercial
5016036001	1930	Store	C2-1VL	No	0.5	0.11	South Los Angeles	General Commercial
5016036031	1921	Churches	C2-1VL	No	0.6	0.15	South Los Angeles	General Commercial
5016036034	1922	Store and residential combination	C2-1VL	No	0.5	0.13	South Los Angeles	General Commercial
5016036035	1928	Store and residential combination	C2-1VL	No	0.5	0.12	South Los Angeles	General Commercial
5016036036	1967	Store	C2-1VL	No	1.1	0.25	South Los Angeles	General Commercial
5016037001	1984	Small food store - less than 6000 sq. ft.	C2-1VL	No	1.4	0.32	South Los Angeles	General Commercial
5016037003	1948	Auditoriums, stadiums, amphitheatres	C2-1VL	No	0.7	0.17	South Los Angeles	General Commercial
5016037005	1934	Store and residential combination	C2-1VL	No	0.6	0.17	South Los Angeles	General Commercial
5017003004	1910	Commercial	C2-1L	No	0.5	0.14	South Los Angeles	Neighborhood Office Commercial
5017003005	1946	Churches	C2-1L	No	0.6	0.14	South Los Angeles	Neighborhood Office Commercial
5017003006	1956	Used Car Sales	C2-1L	No	0.7	0.16	South Los Angeles	Neighborhood Office Commercial
5017004001	1925	Store and residential combination	C2-1L	No	0.6	0.14	South Los Angeles	Neighborhood Office Commercial
5017004002	1918	Store and residential combination	C2-1L	No	0.6	0.14	South Los Angeles	Neighborhood Office Commercial
5017004004	1914	Store and residential combination	C2-1L	No	0.5	0.12	South Los Angeles	Neighborhood Office Commercial
5017004006	1912	Store and residential combination	C2-1L	No	0.5	0.11	South Los Angeles	Neighborhood Office Commercial
5017004025	1965	Lots - patron or employee	C2-1L	No	0.5	0.11	South Los Angeles	Neighborhood Office Commercial
5017005001	1931	Store	C2-1L	No	0.6	0.14	South Los Angeles	Neighborhood Office Commercial
5017007001	1959	Auto Service Shops	C2-1L	No	0.6	0.14	South Los Angeles	Neighborhood Office Commercial
5017007005	1930	Store	C2-1L	No	0.5	0.13	South Los Angeles	Neighborhood Office Commercial
5017008033	1961	Auto Service Shops	C2-1L	No	1	0.22	South Los Angeles	Neighborhood Office Commercial
5017029001	0	Store and residential combination	C2-1VL	No	0.7	0.16	South Los Angeles	General Commercial
5017029002	0	VACANT LAND	C2-1VL	No	0.7	0.16	South Los Angeles	General Commercial
5017029003	1922	Store	C2-1VL	No	0.7	0.16	South Los Angeles	General Commercial
5017029061	0	VACANT LAND	C2-1VL	No	0.6	0.14	South Los Angeles	General Commercial
5017030901	1926	Auto Service Shops	C2-1VL	No	0.7	0.19	South Los Angeles	General Commercial
5017030903	1923	Store	C2-1VL	No	0.7	0.17	South Los Angeles	General Commercial
5017030905	1966	Churches	C2-1VL	No	0.7	0.17	South Los Angeles	General Commercial
5017030907	0	VACANT LAND	C2-1VL	No	0.7	0.17	South Los Angeles	General Commercial
5017030908	1946	Store	C2-1VL	No	0.8	0.19	South Los Angeles	General Commercial
5017031003	1925	Auto Service Shops	C2-1VL	No	0.7	0.17	South Los Angeles	General Commercial
5017031004	1924	Auto Service Shops	C2-1VL	No	0.7	0.17	South Los Angeles	General Commercial
5017031006	1922	Store and residential combination	C2-1VL	No	0.8	0.18	South Los Angeles	General Commercial
5017032017	1927	Auto Service Shops	C2-1VL	No	0.6	0.16	South Los Angeles	General Commercial
5017032019	1920	Commercial	C2-1VL	No	0.6	0.16	South Los Angeles	General Commercial
5017032023	1967	Institutional	C2-1VL	No	0.7	0.16	South Los Angeles	General Commercial

APN	Year Built	Current Use	Zone	30 du/ac (Y/N)	Net Units	Acres	CPA	General Plan Land Use Designation
5017032024	1967	Institutional	C2-1VL	No	0.7	0.16	South Los Angeles	General Commercial
5017032025	1923	Light manufacturing	C2-1VL	No	0.7	0.16	South Los Angeles	General Commercial
5018001008	1907	Commercial	R3-1	YES	7	0.15	South Los Angeles	Medium Residential
5018001011	1946	Lots - patron or employee	R3-1	YES	10	0.19	South Los Angeles	Medium Residential
5018002003	1907	Commercial	R3-1	YES	7	0.15	South Los Angeles	Medium Residential
5018005001	1933	Service Station	R3-1	YES	7	0.14	South Los Angeles	Medium Residential
5018008015	1932	Auto Service Shops	C2-1VL	No	0.5	0.12	South Los Angeles	General Commercial
5018008016	1951	Auto Service Shops	C2-1VL	No	0.5	0.12	South Los Angeles	General Commercial
5018008027	1957	Store	C2-1VL	No	0.6	0.14	South Los Angeles	General Commercial
5018009015	1945	Lots - patron or employee	C2-1VL	No	0.7	0.15	South Los Angeles	General Commercial
5018009017	1910	Store and residential combination	C2-1VL	No	0.5	0.14	South Los Angeles	General Commercial
5018009018	1950	Store	C2-1VL	No	0.6	0.14	South Los Angeles	General Commercial
5018010001	0	VACANT LAND	C2-1VL	No	0.7	0.15	South Los Angeles	General Commercial
5018010002	1918	Store and residential combination	C2-1VL	No	0.6	0.14	South Los Angeles	General Commercial
5018010003	1930	Store	C2-1VL	No	0.6	0.16	South Los Angeles	General Commercial
5018010021	0	Store	C2-1VL	No	0.7	0.16	South Los Angeles	General Commercial
5018010022	1914	Store and residential combination	C2-1VL	No	0.7	0.16	South Los Angeles	General Commercial
5018010045	0	VACANT LAND	C2-1VL	No	0.6	0.13	South Los Angeles	General Commercial
5018011030	1927	Warehousing, distribution under 10,000 sq. ft.	C2-1L	No	0.6	0.13	South Los Angeles	Neighborhood Office Commercial
5018014001	1945	Lots - patron or employee	C2-1VL	No	0.7	0.16	South Los Angeles	General Commercial
5018014002	1921	Store	C2-1VL	No	0.5	0.14	South Los Angeles	General Commercial
5018014016	1924	Auto Service Shops	C2-1VL	No	0.7	0.15	South Los Angeles	General Commercial
5018016030	0	VACANT LAND	C2-1VL	No	0.6	0.13	South Los Angeles	General Commercial
5018016031	1949	Store	C2-1VL	No	1	0.28	South Los Angeles	General Commercial
5018018018	1931	Auto Service Shops	C2-1VL	No	0.7	0.16	South Los Angeles	General Commercial
5018018019	1951	Schools (Private)	C2-1VL	No	0.8	0.18	South Los Angeles	General Commercial
5018018020	0	VACANT LAND	C2-1VL	No	0.6	0.13	South Los Angeles	General Commercial
5018021003	1922	Commercial	C2-1VL	No	0.7	0.18	South Los Angeles	General Commercial
5018023054	1910	Churches	C2-1VL	No	1.2	0.28	South Los Angeles	General Commercial
5018025003	1964	Lots - patron or employee	C2-1VL	No	1	0.23	South Los Angeles	General Commercial
5018025025	1962	Farm, Construction Equipment Sales and Service	C2-1VL	No	2	0.45	South Los Angeles	General Commercial
5018025026	0	Auto Service Shops	C2-1VL	No	1	0.22	South Los Angeles	General Commercial
5018026023	1911	Double, duplex, or two units	C2-1L	No	0.6	0.18	South Los Angeles	Neighborhood Office Commercial
5018026024	1907	Commercial	C2-1L	No	0.7	0.18	South Los Angeles	Neighborhood Office Commercial
5018027014	1906	Commercial	C2-1VL	No	0.6	0.17	South Los Angeles	General Commercial
5018028005	1907	Commercial	C2-1L	No	0.7	0.18	South Los Angeles	Neighborhood Office Commercial
5018028029	1912	Store and residential combination	C2-1L	No	0.8	0.18	South Los Angeles	Neighborhood Office Commercial
5018029001	1907	Commercial	C2-1VL	No	0.7	0.18	South Los Angeles	General Commercial
5018029002	1906	Commercial	C2-1VL	No	0.7	0.19	South Los Angeles	General Commercial
5018029003	1921	Store and residential combination	C2-1VL	No	0.9	0.21	South Los Angeles	General Commercial
5018029014	1963	Used Car Sales	C2-1VL	No	0.9	0.21	South Los Angeles	General Commercial
5018029019	1941	Auto Service Shops	C2-1VL	No	2	0.43	South Los Angeles	General Commercial
5018030002	1951	Light manufacturing	C2-1L	No	0.9	0.21	South Los Angeles	Neighborhood Office Commercial
5018030010	1909	Commercial	C2-1L	No	0.5	0.14	South Los Angeles	Neighborhood Office Commercial
5018031024	1986	Commercial	C2-1VL	No	0.7	0.19	South Los Angeles	General Commercial
5018031025	1906	Commercial	C2-1VL	No	0.8	0.19	South Los Angeles	General Commercial
5018032002	1907	Commercial	R3-1	YES	6	0.13	South Los Angeles	Medium Residential
5018032023	1904	Store and residential combination	R3-1	YES	9	0.17	South Los Angeles	Medium Residential
5018032028	1910	Commercial	R3-1	YES	8	0.17	South Los Angeles	Medium Residential
5018032029	1910	Double, duplex, or two units	R3-1	YES	7	0.17	South Los Angeles	Medium Residential
5018033016	1920	Office Building	C2-1	No	0.7	0.17	South Los Angeles	Community Commercial
5018033018	1903	Rooming / boarding house	R3-1	YES	9	0.17	South Los Angeles	Medium Residential
5018033019	1903	Commercial	R3-1	YES	8	0.17	South Los Angeles	Medium Residential
5018033020	1907	Double, duplex, or two units	R3-1	YES	7	0.17	South Los Angeles	Medium Residential
5018033026	1979	Service Station	C2-1	No	3	0.65	South Los Angeles	Community Commercial
5018033027	1912	Double, duplex, or two units	R3-1	YES	7	0.16	South Los Angeles	Medium Residential
5018033029	0	Lots - patron or employee	R3-1	YES	8	0.16	South Los Angeles	Medium Residential
5019001024	0	VACANT LAND	R3-1	YES	6	0.13	South Los Angeles	High Medium Residential
5019001034	1982	Lots - patron or employee	R3-1	YES	32	0.60	South Los Angeles	Community Commercial
5019005006	1910	Double, duplex, or two units	R3-1	YES	6	0.16	South Los Angeles	Medium Residential
5019005007	1904	Commercial	R3-1	YES	7	0.17	South Los Angeles	Medium Residential
5019005017	1905	Double, duplex, or two units	R3-1	YES	7	0.17	South Los Angeles	Medium Residential

APN	Year Built	Current Use	Zone	30 du/ac (Y/N)	Net Units	Acres	CPA	General Plan Land Use Designation
5019005019	1922	Double, duplex, or two units	R3-1	YES	7	0.17	South Los Angeles	Medium Residential
5019005022	1927	Double, duplex, or two units	R3-1	YES	6	0.16	South Los Angeles	Medium Residential
5019005024	1910	Commercial	R3-1	YES	10	0.21	South Los Angeles	Medium Residential
5019006015	1901	Commercial	R3-1	YES	7	0.16	South Los Angeles	Medium Residential
5019006016	1912	Double, duplex, or two units	R3-1	YES	6	0.16	South Los Angeles	Medium Residential
5019006018	1912	Double, duplex, or two units	R3-1	YES	7	0.17	South Los Angeles	Medium Residential
5019006021	0	Double, duplex, or two units	R3-1	YES	6	0.16	South Los Angeles	Medium Residential
5019008013	1960	Lots - patron or employee	R3-1	YES	23	0.43	South Los Angeles	Medium Residential
5019010018	1979	Lots - patron or employee	C2-1	No	0.5	0.12	South Los Angeles	Community Commercial
5019010032	1965	Restaurants, cocktail lounge, tavern	C2-1	No	0.9	0.21	South Los Angeles	Community Commercial
5019010033	1982	Service Station	C2-1	No	2.1	0.47	South Los Angeles	Community Commercial
5019011030	1987	Shopping Center (Neighborhood, Community)	C2-1	No	3	0.65	South Los Angeles	Community Commercial
5019012030	1913	Commercial	R3-1	YES	5	0.11	South Los Angeles	Medium Residential
5019014030	1972	Churches	C2-1	No	3.7	0.81	South Los Angeles	Community Commercial
5019015033	0	VACANT LAND	C2-1VL	No	3	0.65	South Los Angeles	General Commercial
5019017002	1913	Four units (any combination)	R3-1	YES	5	0.09	South Los Angeles	Neighborhood Commercial
5019018011	1963	Store	C2-1VL	No	0.5	0.13	South Los Angeles	General Commercial
5019019001	1953	Motels - under 50 units	C2-1VL	No	1	0.22	South Los Angeles	General Commercial
5019019002	1930	Store	C2-1VL	No	0.8	0.22	South Los Angeles	General Commercial
5019019020	1925	Store and residential combination	C2-1VL	No	0.8	0.18	South Los Angeles	General Commercial
5019019025	1985	Schools (Private)	RD1.5-1	No	9	0.37	South Los Angeles	General Commercial
5019022026	1974	Office Building	C2-1	No	1	0.22	South Los Angeles	Community Commercial
5019022027	0	Lots - patron or employee	C2-1	No	1.3	0.30	South Los Angeles	Community Commercial
5019024002	0	Lots - patron or employee	RD1.5-1	No	7	0.24	South Los Angeles	Low Medium II Residential
5019025024	1950	Office Building	C2-1	No	2	0.45	South Los Angeles	Community Commercial
5019025026	1965	Used Car Sales	C2-1	No	1.3	0.28	South Los Angeles	Community Commercial
5019025027	0	Five or more apartments or units	C2-1	No	0.6	0.15	South Los Angeles	Community Commercial
5019025046	0	Five or more apartments or units	R3-1	YES	8	0.15	South Los Angeles	Community Commercial
5019025047	0	Five or more apartments or units	R3-1	YES	8	0.15	South Los Angeles	Community Commercial
5019025048	0	Five or more apartments or units	R3-1	YES	8	0.15	South Los Angeles	Community Commercial
5019025049	0	Five or more apartments or units	R3-1	YES	8	0.15	South Los Angeles	Community Commercial
5019025050	0	Five or more apartments or units	R3-1	YES	8	0.15	South Los Angeles	Community Commercial
5019025051	1991	Five or more apartments or units	R3-1	YES	8	0.15	South Los Angeles	Community Commercial
5019025052	0	Five or more apartments or units	R3-1	YES	8	0.15	South Los Angeles	Community Commercial
5019025054	0	Five or more apartments or units	R3-1	YES	8	0.15	South Los Angeles	Community Commercial
5019025055	0	Five or more apartments or units	R3-1	YES	8	0.15	South Los Angeles	Community Commercial
5019025056	0	Five or more apartments or units	R3-1	YES	6	0.12	South Los Angeles	Community Commercial
5019025059	0	Five or more apartments or units	C2-1	No	0.6	0.14	South Los Angeles	Community Commercial
5019025060	0	Five or more apartments or units	R3-1	YES	6	0.12	South Los Angeles	Community Commercial
5019025911	0	Five or more apartments or units	R3-1	YES	5	0.10	South Los Angeles	Community Commercial
5020001001	1911	Store and residential combination	R3-1	YES	8	0.15	South Los Angeles	Medium Residential
5020001003	1912	Store and office combination	R3-1	YES	8	0.15	South Los Angeles	Medium Residential
5020001004	1941	Double, duplex, or two units	R3-1	YES	6	0.15	South Los Angeles	Medium Residential
5020001005	1920	Commercial	R3-1	YES	7	0.15	South Los Angeles	Medium Residential
5020001011	1962	Restaurants, cocktail lounge, tavern	C2-1L	No	0.6	0.15	South Los Angeles	Neighborhood Office Commercial
5020009019	1947	Auto Service Shops	C2-1VL	No	0.9	0.21	South Los Angeles	General Commercial
5020009029	1948	Light manufacturing	C2-1VL	No	0.7	0.15	South Los Angeles	General Commercial
5020010013	1947	Auto Service Shops	C2-1VL	No	0.6	0.13	South Los Angeles	General Commercial
5020010014	1960	Store and residential combination	C2-1VL	No	1	0.22	South Los Angeles	General Commercial
5020010022	1990	Store and residential combination	C2-1L	No	1.6	0.36	South Los Angeles	Neighborhood Office Commercial
5020016009	1909	Double, duplex, or two units	R3-1	YES	6	0.15	South Los Angeles	Medium Residential
5020016011	1912	Commercial	R3-1	YES	7	0.15	South Los Angeles	Medium Residential
5020016013	1909	Commercial	R3-1	YES	7	0.15	South Los Angeles	Medium Residential
5020016014	1920	Commercial	R3-1	YES	7	0.15	South Los Angeles	Medium Residential
5020020012	1909	Commercial	R3-1	YES	6	0.15	South Los Angeles	Medium Residential
5020020013	1909	Commercial	R3-1	YES	6	0.15	South Los Angeles	Medium Residential
5020021012	1907	Commercial	R3-1	YES	7	0.15	South Los Angeles	Medium Residential
5020021014	1913	Commercial	R3-1	YES	7	0.15	South Los Angeles	Medium Residential
5020021015	1934	Double, duplex, or two units	R3-1	YES	6	0.15	South Los Angeles	Medium Residential
5020025007	1921	Commercial	R3-1	YES	8	0.17	South Los Angeles	Medium Residential
5020025014	1923	Five or more apartments or units	R3-1	YES	17	0.41	South Los Angeles	Medium Residential
5020025017	0	VACANT LAND	R4-1	YES	37	0.34	South Los Angeles	Medium Residential
5020025024	1964	Hospitals	R3-1	YES	54	1.00	South Los Angeles	Medium Residential
5020026005	1971	Commercial	R3-1	YES	6	0.15	South Los Angeles	Medium Residential
5020026010	1903	Commercial	R3-1	YES	6	0.13	South Los Angeles	Medium Residential
5020026012	1914	Double, duplex, or two units	R3-1	YES	7	0.17	South Los Angeles	Medium Residential
5020026014	1918	Store and residential combination	C2-1VL	No	0.6	0.14	South Los Angeles	General Commercial
5020026015	0	Store and office combination	C2-1VL	No	2	0.45	South Los Angeles	General Commercial

APN	Year Built	Current Use	Zone	30 du/ac (Y/N)	Net Units	Acres	CPA	General Plan Land Use Designation
5020026017	1909	Commercial	R3-1	YES	7	0.16	South Los Angeles	Medium Residential
5020026018	1922	Double, duplex, or two units	R3-1	YES	6	0.16	South Los Angeles	Medium Residential
5020026019	1905	Commercial	R3-1	YES	7	0.16	South Los Angeles	Medium Residential
5020026022	1922	Double, duplex, or two units	R3-1	YES	6	0.16	South Los Angeles	Medium Residential
5020026024	0	VACANT LAND	R3-1	YES	6	0.12	South Los Angeles	Medium Residential
5020026027	0	VACANT LAND	C2-1VL	No	1	0.24	South Los Angeles	General Commercial
5020027001	1916	Store and residential combination	C2-1VL	No	2	0.44	South Los Angeles	General Commercial
5020027005	1905	Commercial	R3-1	YES	7	0.16	South Los Angeles	Medium Residential
5020027014	1922	Commercial	R3-1	YES	6	0.14	South Los Angeles	Medium Residential
5020027019	1904	Double, duplex, or two units	R3-1	YES	6	0.15	South Los Angeles	Medium Residential
5020027025	0	VACANT LAND	C2-1VL	No	0.6	0.13	South Los Angeles	General Commercial
5020027026	0	Lots - patron or employee	C2-1VL	No	0.6	0.13	South Los Angeles	General Commercial
5020034007	1922	Auto Service Shops	C2-1VL	No	0.9	0.21	South Los Angeles	General Commercial
5020034024	1913	Store and residential combination	C2-1VL	No	0.5	0.11	South Los Angeles	General Commercial
5020034034	0	VACANT LAND	C2-1VL	No	1.4	0.31	South Los Angeles	General Commercial
5021001021	1924	Store	C2-1L	No	0.7	0.16	South Los Angeles	Neighborhood Office Commercial
5021001042	1963	Service Station	C2-1L	No	1.1	0.24	South Los Angeles	Neighborhood Office Commercial
5021002001	1921	Store	C2-1VL	No	0.7	0.17	South Los Angeles	General Commercial
5021002022	1921	Store	C2-1VL	No	0.7	0.17	South Los Angeles	General Commercial
5021003001	1910	Store and residential combination	C2-1VL	No	0.8	0.18	South Los Angeles	General Commercial
5021003002	1913	Store and residential combination	C2-1VL	No	0.7	0.16	South Los Angeles	General Commercial
5021003003	1921	Store	C2-1VL	No	0.7	0.16	South Los Angeles	General Commercial
5021003032	1951	Auto Service Shops	C2-1VL	No	0.8	0.18	South Los Angeles	General Commercial
5021003033	1992	Warehousing, distribution under 10,000 sq. ft.	C2-1VL	No	0.5	0.15	South Los Angeles	General Commercial
5021004002	1919	Commercial	C2-1VL	No	0.6	0.16	South Los Angeles	General Commercial
5021004003	1919	Commercial	C2-1VL	No	0.6	0.16	South Los Angeles	General Commercial
5021005902	0	Police and Fire Station	R2-1	No	29	1.71	South Los Angeles	Community Commercial
5021006038	1906	Restaurants, cocktail lounge, tavern	C2-1	No	1.1	0.27	South Los Angeles	Community Commercial
5021007037	1964	Car Wash	C2-1	No	2.5	0.56	South Los Angeles	Community Commercial
5021009008	1912	Commercial	C2-1VL	No	0.5	0.13	South Los Angeles	General Commercial
5021009009	1914	Commercial	C2-1VL	No	0.5	0.13	South Los Angeles	General Commercial
5021009011	1912	Commercial	C2-1VL	No	0.5	0.13	South Los Angeles	General Commercial
5021009012	1912	Commercial	C2-1VL	No	0.5	0.13	South Los Angeles	General Commercial
5021009013	1925	Store	C2-1VL	No	1.2	0.26	South Los Angeles	General Commercial
5021009029	1912	Commercial	C2-1VL	No	0.5	0.12	South Los Angeles	General Commercial
5021009030	1912	Commercial	C2-1VL	No	0.5	0.12	South Los Angeles	General Commercial
5021009031	1965	Office and residential	C2-1VL	No	0.5	0.12	South Los Angeles	General Commercial
5021017902	0	Government Owned Property (OPEN)	C2-1VL	No	1.3	0.30	South Los Angeles	General Commercial
5021019019	1922	Auto Service Shops	RD1.5-1	No	5	0.20	South Los Angeles	Low Medium II Residential
5021028004	1926	Commercial	C2-1VL	No	0.6	0.15	South Los Angeles	General Commercial
5021028005	1919	Commercial	C2-1VL	No	0.7	0.17	South Los Angeles	General Commercial
5021028028	1977	Auto Service Shops	C2-1VL	No	0.7	0.15	South Los Angeles	General Commercial
5021029032	1960	Auto Service Shops	C2-1VL	No	3.5	0.77	South Los Angeles	General Commercial
5022016022	1928	Store and residential combination	C2-1VL	No	0.5	0.13	South Los Angeles	General Commercial
5022016023	1919	Commercial	C2-1VL	No	0.5	0.13	South Los Angeles	General Commercial
5022016024	1952	Store and residential combination	C2-1VL	No	0.5	0.13	South Los Angeles	General Commercial
5035005011	1938	Lots - patron or employee	C2-1VL	No	0.9	0.20	South Los Angeles	General Commercial
5035016001	1921	Store	C2-1VL	No	0.5	0.11	South Los Angeles	General Commercial
5035016002	1911	Store	C2-1VL	No	0.5	0.11	South Los Angeles	General Commercial
5035016003	1914	Store	C2-1VL	No	0.5	0.11	South Los Angeles	General Commercial
5035016028	1930	Store	C2-1VL	No	0.5	0.11	South Los Angeles	General Commercial
5035016029	1916	Churches	C2-1VL	No	1	0.23	South Los Angeles	General Commercial
5035017001	0	VACANT LAND	C2-1VL	No	1.6	0.35	South Los Angeles	General Commercial
5035017029	0	VACANT LAND	C2-1VL	No	1.5	0.34	South Los Angeles	General Commercial
5035024001	1940	Service shops	C2-1VL	No	1.1	0.25	South Los Angeles	General Commercial
5035025002	1948	Store and residential combination	C2-1VL	No	0.5	0.12	South Los Angeles	General Commercial
5035025028	0	VACANT LAND	C2-1VL	No	0.5	0.12	South Los Angeles	General Commercial
5035031021	1922	Restaurants, cocktail lounge, tavern	C2-1VL	No	0.5	0.12	South Los Angeles	General Commercial
5035032031	1983	Shopping Center (Neighborhood, Community)	C2-1VL	No	1.5	0.34	South Los Angeles	General Commercial
5036001004	1960	Used Car Sales	C2-1VL	No	1.1	0.24	South Los Angeles	General Commercial
5036008006	1958	Store	C2-1VL	No	0.7	0.15	South Los Angeles	General Commercial
5036008007	1924	Store and residential combination	C2-1VL	No	0.7	0.15	South Los Angeles	General Commercial
5036008008	1948	Store	C2-1VL	No	0.7	0.15	South Los Angeles	General Commercial
5036008032	1967	Auto Service Shops	C2-1VL	No	1	0.22	South Los Angeles	General Commercial
5036008033	0	VACANT LAND	C2-1VL	No	0.6	0.14	South Los Angeles	General Commercial
5036008034	1985	Lots - patron or employee	C2-1VL	No	0.6	0.14	South Los Angeles	General Commercial
5036008035	1968	Service Station	C2-1VL	No	1.5	0.36	South Los Angeles	General Commercial
5036008900	0	Lots - patron or employee	C2-1VL	No	0.7	0.15	South Los Angeles	General Commercial

APN	Year Built	Current Use	Zone	30 du/ac (Y/N)	Net Units	Acres	CPA	General Plan Land Use Designation
5036008901	1972	Welfare and Social Services	C2-1VL	No	1.4	0.31	South Los Angeles	General Commercial
5036009008	0	VACANT LAND	C2-1VL	No	0.5	0.12	South Los Angeles	General Commercial
5036009009	0	VACANT LAND	C2-1VL	No	0.5	0.12	South Los Angeles	General Commercial
5036009012	0	Lots - patron or employee	C2-1VL	No	0.5	0.12	South Los Angeles	General Commercial
5036009013	1965	Store	C2-1VL	No	0.6	0.15	South Los Angeles	General Commercial
5036009029	1946	Store	C2-1VL	No	1.1	0.24	South Los Angeles	General Commercial
5036009901	0	Government Owned Property (OPEN)	C2-1VL	No	3.8	0.83	South Los Angeles	General Commercial
5036009902	0	Government Property, possessory interest	C2-1VL	No	0.5	0.12	South Los Angeles	General Commercial
5036009903	0	Government Property, possessory interest	C2-1VL	No	0.5	0.12	South Los Angeles	General Commercial
5036013023	1923	Store and residential combination	C1-1VL	No	0.5	0.12	South Los Angeles	Highway Oriented and Limited Commercial
5036014001	1946	Auto Service Shops	C2-1VL	No	1.1	0.24	South Los Angeles	General Commercial
5036014002	0	Churches	C2-1VL	No	0.6	0.13	South Los Angeles	General Commercial
5036015001	0	VACANT LAND	C2-1VL	No	0.6	0.13	South Los Angeles	General Commercial
5036015027	1923	Auto Service Shops	C2-1VL	No	0.6	0.14	South Los Angeles	General Commercial
5036028029	1931	Churches	C2-1VL	No	1.6	0.35	South Los Angeles	General Commercial
5036029018	1938	Store and residential combination	C2-1VL	No	0.6	0.19	South Los Angeles	General Commercial
5036029030	1930	Store	C2-1VL	No	1.3	0.28	South Los Angeles	General Commercial
5036030013	1924	Store	C2-1VL	No	0.5	0.13	South Los Angeles	General Commercial
5036030033	1962	Auto Service Shops	C2-1VL	No	1.2	0.27	South Los Angeles	Low Medium II Residential
5036030034	1964	Service station	C2-1VL	No	1.9	0.42	South Los Angeles	General Commercial
5036031006	1948	Fast Food - Walk up	C2-1VL	No	1.2	0.28	South Los Angeles	General Commercial
5036031034	1966	Fast Food - Auto Oriented	C2-1VL	No	1.2	0.27	South Los Angeles	General Commercial
5036031035	1986	Restaurants, cocktail lounge, tavern	C2-1VL	No	1.1	0.26	South Los Angeles	Neighborhood Office Commercial
5037001017	1921	Double, duplex, or two units	R3-1	YES	7	0.18	South Los Angeles	Medium Residential
5037002001	1905	Commercial	RD1.5-1	No	5	0.22	South Los Angeles	Low Medium II Residential
5037002016	1921	Double, duplex, or two units	R3-1	YES	7	0.18	South Los Angeles	Medium Residential
5037002017	1921	Double, duplex, or two units	R3-1	YES	7	0.18	South Los Angeles	Medium Residential
5037002018	1921	Double, duplex, or two units	R3-1	YES	7	0.18	South Los Angeles	Medium Residential
5037002021	1921	Double, duplex, or two units	R3-1	YES	7	0.18	South Los Angeles	Medium Residential
5037002023	1921	Commercial	R3-1	YES	8	0.18	South Los Angeles	Medium Residential
5037007011	0	Store	C2-1VL	No	0.5	0.11	South Los Angeles	General Commercial
5037018003	0	VACANT LAND	C2-1	No	0.7	0.16	South Los Angeles	Community Commercial
5037018004	0	VACANT LAND	C2-1	No	1.5	0.32	South Los Angeles	Community Commercial
5037018006	0	VACANT LAND	C2-1	No	1	0.22	South Los Angeles	Community Commercial
5037018014	0	VACANT LAND	C2-1	No	0.7	0.15	South Los Angeles	Community Commercial
5037018044	1987	Service Station	C2-1	No	1.9	0.42	South Los Angeles	Community Commercial
5037018051	0	VACANT LAND	C2-1	No	1	0.24	South Los Angeles	Community Commercial
5037018056	0	VACANT LAND	RD1.5-1	No	5	0.18	South Los Angeles	Low Medium II Residential
5037019052	0	Five or more apartments or units	C2-1	No	0.6	0.15	South Los Angeles	Community Commercial
5037019057	0	Five or more apartments or units	C2-1	No	0.8	0.19	South Los Angeles	Community Commercial
5037022001	1948	Auto Service Shops	C2-1	No	0.7	0.17	South Los Angeles	Community Commercial
5037022002	1949	Light manufacturing	C2-1	No	0.5	0.15	South Los Angeles	Community Commercial
5037023030	1908	Commercial	RD1.5-1	No	5	0.22	South Los Angeles	Low Medium II Residential
5037027905	0	Government Owned Property (OPEN)	RD1.5-1	No	35	1.22	South Los Angeles	Open Space
5037027923	0	Government Owned Property (OPEN)	RD1.5-1	No	174	6.02	South Los Angeles	Open Space
5037027924	0	Government Owned Property (OPEN)	RD1.5-1	No	6	0.23	South Los Angeles	Open Space
5037027925	0	Government Owned Property (OPEN)	RD1.5-1	No	7	0.24	South Los Angeles	Open Space
5037027926	0	Government Owned Property (OPEN)	RD1.5-1	No	7	0.25	South Los Angeles	Open Space
5037027927	0	Government Owned Property (OPEN)	RD1.5-1	No	62	2.16	South Los Angeles	Open Space
5037027928	0	VACANT LAND	R4-1	YES	43	0.40	South Los Angeles	High Medium Residential
5037027929	0	Lots - patron or employee	RD1.5-1	No	10	0.36	South Los Angeles	Open Space
5037027930	0	Lots - patron or employee	R4-1	YES	32	0.30	South Los Angeles	High Medium Residential
5037027933	1982	Lots - patron or employee	C2-1L	No	1.8	0.40	South Los Angeles	Community Commercial
5039001041	1966	Store	C2-1VL-0	No	0.6	0.15	South Los Angeles	General Commercial
5039001050	1907	Commercial	R3-1-0	YES	7	0.16	South Los Angeles	Medium Residential
5039001063	1979	Store	C2-1VL-0	No	0.7	0.15	South Los Angeles	General Commercial
5039001064	1989	Store	C2-1VL-0	No	0.5	0.14	South Los Angeles	General Commercial
5039025900	0	Utility Commercial and Mutual	R1-1	No	11	1.29	South Los Angeles	Public Facilities
5040001004	1939	Store	C2-1VL-0	No	0.8	0.18	South Los Angeles	General Commercial
5040002005	1915	Store and office combination	C2-1L-0	No	0.6	0.15	South Los Angeles	Neighborhood Office Commercial
5040003012	0	VACANT LAND	C2-1VL	No	0.6	0.15	South Los Angeles	Neighborhood Office Commercial
5040003014	1907	Store and residential combination	C2-1VL	No	0.5	0.15	South Los Angeles	Low Medium II Residential
5040003015	1905	Commercial	C2-1VL	No	0.6	0.13	South Los Angeles	General Commercial
5040003022	0	VACANT LAND	C2-1VL	No	1	0.23	South Los Angeles	General Commercial
5040003024	0	Church Parking lots	RD1.5-1	No	17	0.60	South Los Angeles	General Commercial
5040004025	1961	Churches	C2-1VL	No	2.8	0.62	South Los Angeles	Low Medium II Residential

APN	Year Built	Current Use	Zone	30 du/ac (Y/N)	Net Units	Acres	CPA	General Plan Land Use Designation
5040004900	0	Government Owned Property (OPEN)	C2-1VL	No	3.1	0.68	South Los Angeles	Low Medium II Residential
5040008029	1907	Commercial	C1-1VL	No	0.6	0.16	South Los Angeles	General Commercial
5040008030	1922	Double, duplex, or two units	C1-1VL	No	0.5	0.12	South Los Angeles	General Commercial
5040014018	1907	Rooming / boarding house	RD2-1	No	5	0.28	South Los Angeles	Low Medium II Residential
5040018001	1906	Double, duplex, or two units	R3-1	YES	7	0.18	South Los Angeles	Medium Residential
5040018002	1912	Commercial	R3-1	YES	8	0.18	South Los Angeles	Medium Residential
5040018003	1907	Commercial	R3-1	YES	8	0.18	South Los Angeles	Medium Residential
5040019003	1905	Commercial	C2-1VL	No	0.7	0.15	South Los Angeles	General Commercial
5040019004	1905	Store and residential combination	C2-1VL	No	0.7	0.15	South Los Angeles	General Commercial
5040019005	1903	Store and residential combination	C2-1VL	No	0.7	0.15	South Los Angeles	General Commercial
5040019009	1903	Store and residential combination	C2-1VL	No	0.7	0.15	South Los Angeles	General Commercial
5040019013	1907	Commercial	R3-1	YES	6	0.13	South Los Angeles	Medium Residential
5040019017	1904	Commercial	R3-1	YES	6	0.14	South Los Angeles	Medium Residential
5040019018	1905	Commercial	R3-1	YES	6	0.14	South Los Angeles	Medium Residential
5040021006	1904	Store and residential combination	C2-1L	No	0.7	0.17	South Los Angeles	General Commercial
5040021032	1938	Churches	C2-1VL	No	4.3	0.94	South Los Angeles	General Commercial
5040022005	1947	Office Building	C2-1VL-0	No	0.7	0.15	South Los Angeles	General Commercial
5040023027	0	Mineral processing	C2-1VL-0	No	2.2	0.49	South Los Angeles	General Commercial
5040024020	1921	Store	C2-1VL-0	No	1.1	0.25	South Los Angeles	General Commercial
5040024021	0	VACANT LAND	C2-1VL-0	No	0.5	0.12	South Los Angeles	General Commercial
5040024022	1924	Store and residential combination	C2-1VL-0	No	0.5	0.12	South Los Angeles	General Commercial
5040024023	0	Store and residential combination	C2-1VL-0	No	0.5	0.12	South Los Angeles	General Commercial
5040024024	1923	Store and residential combination	C2-1VL-0	No	0.5	0.12	South Los Angeles	General Commercial
5040025018	1947	Homes for the aged and others	C2-1VL-0	No	0.5	0.12	South Los Angeles	General Commercial
5040025023	1985	Shopping Center (Neighborhood, Community)	C2-1VL-0	No	2.6	0.58	South Los Angeles	General Commercial
5040026905	0	Commercial	C2-1VL-0	No	0.5	0.11	South Los Angeles	General Commercial
5040026913	0	VACANT LAND	C2-1VL-0	No	0.5	0.11	South Los Angeles	General Commercial
5040026914	1906	Commercial	C2-1VL-0	No	0.5	0.11	South Los Angeles	General Commercial
5040026919	1906	Store and office combination	C2-1VL-0	No	0.7	0.17	South Los Angeles	General Commercial
5040028004	1908	Double, duplex, or two units	R3-1	YES	11	0.26	South Los Angeles	Medium Residential
5040028006	1905	Commercial	R3-1	YES	10	0.21	South Los Angeles	Medium Residential
5040028008	0	Office Building	C4-1	No	0.9	0.21	South Los Angeles	Community Commercial
5040028018	0	Office Building	C4-1	No	0.7	0.15	South Los Angeles	Medium Residential
5040028019	1905	Commercial	R3-1	YES	7	0.15	South Los Angeles	Medium Residential
5040028022	1901	Commercial	R3-1	YES	7	0.16	South Los Angeles	Medium Residential
5040028023	1907	Commercial	R3-1	YES	7	0.16	South Los Angeles	Medium Residential
5040028024	1904	Commercial	R3-1	YES	7	0.16	South Los Angeles	Medium Residential
5040028025	0	Rooming / boarding house	R3-1	YES	6	0.14	South Los Angeles	Medium Residential
5040028028	1972	Office Building	C2-1VL	No	8.1	1.75	South Los Angeles	General Commercial
5040029025	1972	Shopping Center (Neighborhood, Community)	C2-1VL	No	6.9	1.50	South Los Angeles	General Commercial
5040030007	1909	Commercial	RD1.5-1	No	5	0.22	South Los Angeles	Low Medium II Residential
5040030037	1972	Churches	C2-1VL	No	3.8	0.83	South Los Angeles	General Commercial
5040031043	1923	VACANT LAND	RD1.5-1	No	24	0.91	South Los Angeles	Low Medium II Residential
5040033028	0	VACANT LAND	C2-1VL	No	2.5	0.56	South Los Angeles	General Commercial
5041001047	1972	Car Wash	C2-1VL-0	No	1.6	0.35	South Los Angeles	General Commercial
5041007021	1937	Auto Service Shops	R2-1-0	No	10	0.62	South Los Angeles	Low Medium I Residential
5041010001	1979	Store	C2-1VL	No	0.5	0.11	South Los Angeles	General Commercial
5041010018	1914	Commercial	C2-1VL	No	0.6	0.16	South Los Angeles	General Commercial
5041011002	1990	Church Parking lots	C2-1VL	No	0.7	0.16	South Los Angeles	General Commercial
5041011021	1930	Store and office combination	C2-1VL	No	1.2	0.28	South Los Angeles	Low Medium II Residential
5041011041	1922	Churches	C2-1VL	No	0.5	0.12	South Los Angeles	General Commercial
5041013017	0	VACANT LAND	C2-1VL-0	No	0.5	0.11	South Los Angeles	General Commercial
5041015030	0	Churches	C2-1VL-0	No	3.9	0.84	South Los Angeles	General Commercial
5041022003	1910	Commercial	C2-1VL-0	No	0.6	0.15	South Los Angeles	General Commercial
5041022012	1933	Commercial	C2-1VL-0	No	0.6	0.16	South Los Angeles	General Commercial
5041022013	1923	Store and residential combination	C2-1VL-0	No	0.5	0.12	South Los Angeles	General Commercial
5041025029	1960	Auto Service Shops	C2-1VL-0	No	1.9	0.41	South Los Angeles	General Commercial
5042010001	1921	Store	C1-1VL	No	0.7	0.17	South Los Angeles	General Commercial
5042010002	1924	Store	C1-1VL	No	0.8	0.17	South Los Angeles	General Commercial
5053009001	1908	Office Building	C2-1VL-0	No	0.6	0.13	South Los Angeles	General Commercial
5053009002	1909	Commercial	C2-1VL-0	No	0.5	0.13	South Los Angeles	General Commercial
5053009008	1910	Commercial	C2-1VL-0	No	0.5	0.13	South Los Angeles	General Commercial
5053009009	1926	Store	C2-1VL-0	No	0.5	0.13	South Los Angeles	General Commercial
5053009010	1948	Lots - patron or employee	C2-1VL-0	No	0.6	0.13	South Los Angeles	General Commercial
5053010001	1918	Churches	C2-1VL-0	No	0.6	0.14	South Los Angeles	General Commercial
5053011001	0	Lots - patron or employee	C2-1-0	No	1.1	0.24	South Los Angeles	Community Commercial
5053011002	0	Lots - patron or employee	C2-1-0	No	0.6	0.13	South Los Angeles	General Commercial
5053011008	1948	Store	C2-1-0	No	0.6	0.14	South Los Angeles	Community Commercial
5053011009	1911	Commercial	C2-1-0	No	0.5	0.14	South Los Angeles	Community Commercial

APN	Year Built	Current Use	Zone	30 du/ac (Y/N)	Net Units	Acres	CPA	General Plan Land Use Designation
5053011010	0	Miscellaneous commercial	C2-1-O	No	1.2	0.27	South Los Angeles	Community Commercial
5053011021	1971	Churches	C2-1-O	No	0.5	0.11	South Los Angeles	Community Commercial
5053011030	1958	Office Building	C2-1-O	No	0.6	0.13	South Los Angeles	Community Commercial
5053011035	1988	Churches	C2-1-O	No	1.6	0.36	South Los Angeles	Community Commercial
5053011036	1910	Office Building	C1-1VL-O	No	1.9	0.41	South Los Angeles	General Commercial
5053011801	0	Utility Commercial and Mutual	RD1.5-1-O	No	8	0.31	South Los Angeles	Low Medium II Residential
5053012005	1937	Store	C1-1VL-O	No	1.3	0.29	South Los Angeles	General Commercial
5053012033	1908	Store	C1-1VL-O	No	0.6	0.14	South Los Angeles	General Commercial
5053012036	1922	Store	C1-1VL-O	No	0.5	0.13	South Los Angeles	General Commercial
5053012037	1961	Store	C1-1VL-O	No	1.1	0.24	South Los Angeles	General Commercial
5053019001	1917	Store	C1-1VL-O	No	0.8	0.17	South Los Angeles	General Commercial
5053019002	1912	Warehousing, distribution under 10,000 sq. ft.	C1-1VL-O	No	1.5	0.34	South Los Angeles	General Commercial
5053019013	1905	Store	C1-1VL-O	No	0.7	0.16	South Los Angeles	General Commercial
5053020010	1924	Store	C1-1VL-O	No	0.7	0.16	South Los Angeles	General Commercial
5053020011	1915	Commercial	C1-1VL-O	No	0.6	0.16	South Los Angeles	General Commercial
5053020034	1914	Churches	RD1.5-1-O	No	18	0.63	South Los Angeles	General Commercial
5053027007	1924	Warehousing, distribution under 10,000 sq. ft.	C1-1VL-O	No	0.7	0.17	South Los Angeles	General Commercial
5053028005	1906	Store and residential combination	C1-1VL-O	No	0.6	0.13	South Los Angeles	General Commercial
5053028006	1914	Restaurants, cocktail lounge, tavern	C1-1VL-O	No	1.1	0.25	South Los Angeles	General Commercial
5053028038	0	VACANT LAND	C1-1VL-O	No	0.5	0.13	South Los Angeles	General Commercial
5053032029	1908	Commercial	R3-1-O	YES	7	0.15	South Los Angeles	Medium Residential
5053032034	1907	Commercial	R3-1-O	YES	7	0.15	South Los Angeles	Medium Residential
5053032039	1927	Auto Service Shops	C2-1VL-O	No	1.1	0.25	South Los Angeles	General Commercial
5053035022	1968	Service Station	C1-1VL-O	No	1.8	0.41	South Los Angeles	General Commercial
5053035029	1981	Store	C1-1VL-O	No	2.6	0.56	South Los Angeles	General Commercial
5054033001	1924	Store and residential combination	C2-1VL-O	No	1	0.23	South Los Angeles	General Commercial
5054033013	1950	Professional Building	C2-1VL-O	No	0.5	0.13	South Los Angeles	General Commercial
5054037012	1916	Store	C2-1VL-O	No	1.2	0.29	South Los Angeles	General Commercial
5054038002	1941	Medical/dental Building	C2-1VL-O	No	1.4	0.34	South Los Angeles	General Commercial
5054038022	1948	Office Building	C2-1VL-O	No	1.1	0.26	South Los Angeles	General Commercial
5055003013	1925	Store	C2-1VL	No	0.5	0.14	South Los Angeles	General Commercial
5055003014	1945	Light manufacturing	C2-1VL	No	0.5	0.14	South Los Angeles	General Commercial
5055003027	1923	Store	C2-1VL	No	0.8	0.18	South Los Angeles	General Commercial
5055004003	0	Commercial	RD1.5-1	No	5	0.24	South Los Angeles	Low Medium II Residential
5055004014	0	Commercial	R4-1	YES	13	0.14	South Los Angeles	Community Commercial
5055004016	1908	Commercial	R4-1	YES	13	0.14	South Los Angeles	Community Commercial
5055004017	1921	Double, duplex, or two units	R4-1	YES	12	0.14	South Los Angeles	Community Commercial
5055004031	0	Commercial	RD1.5-1	No	5	0.24	South Los Angeles	Low Medium II Residential
5055006003	0	Rooming / boarding house	RD1.5-1-O	No	8	0.34	South Los Angeles	Low Medium II Residential
5055006005	1911	Clubs, lodge halls, fraternal organizations	R4-1L-O	YES	36	0.34	South Los Angeles	High Medium Residential
5055006006	1934	Churches	R4-1L-O	YES	38	0.35	South Los Angeles	High Medium Residential
5055006011	0	Churches	R4-1L-O	YES	56	0.52	South Los Angeles	High Medium Residential
5055007008	1901	Commercial	RD1.5-1-O	No	6	0.26	South Los Angeles	Low Medium II Residential
5055007022	1901	Commercial	R3-1-O	YES	13	0.27	South Los Angeles	Medium Residential
5055009006	1950	Lots - patron or employee	C2-1VL-O	No	0.7	0.16	South Los Angeles	General Commercial
5055009007	1940	Restaurants, cocktail lounge, tavern	C2-1VL-O	No	1.6	0.36	South Los Angeles	General Commercial
5055009029	1964	Store	C2-1VL-O	No	0.7	0.15	South Los Angeles	General Commercial
5055009032	1986	Store and office combination	C2-1VL-O	No	1.4	0.32	South Los Angeles	General Commercial
5055010018	1916	Store	C2-1VL-O	No	0.8	0.19	South Los Angeles	General Commercial
5055010019	1912	Store	C2-1VL-O	No	0.8	0.19	South Los Angeles	General Commercial
5055010041	1990	Auto Service Centers (no gasoline)	C2-1VL-O	No	2.2	0.51	South Los Angeles	General Commercial
5055012018	0	Rooming / boarding house	RD1.5-1-O	No	7	0.29	South Los Angeles	Low Medium II Residential
5055014003	1902	Commercial	R4-1L-O	YES	17	0.17	South Los Angeles	High Medium Residential
5055014004	0	VACANT LAND	R4-1L-O	YES	18	0.17	South Los Angeles	High Medium Residential
5055015001	1974	Lots - patron or employee	RD1.5-1	No	6	0.24	South Los Angeles	Low Medium II Residential
5055021024	1968	Store	C2-1VL-O	No	0.5	0.13	South Los Angeles	General Commercial
5055021026	0	VACANT LAND	C2-1VL-O	No	0.5	0.11	South Los Angeles	General Commercial
5055021027	1917	Service shops	C2-1VL-O	No	1.6	0.35	South Los Angeles	General Commercial
5055021031	0	Wireless communication tower, vacant w/some imps value	C2-1VL-O	No	0.6	0.13	South Los Angeles	Low Medium II Residential
5055024014	0	Four units (any combination)	R3-1-O	YES	12	0.22	South Los Angeles	Medium Residential
5055024015	1954	Schools (Private)	R4-1L-O	YES	118	1.09	South Los Angeles	High Medium Residential
5055025001	1902	Commercial	R4-1L-O	YES	16	0.16	South Los Angeles	Low Medium II Residential
5055025002	1902	Commercial	R4-1L-O	YES	38	0.36	South Los Angeles	High Medium Residential
5055028004	1990	Office Building	R3-1-O	YES	9	0.17	South Los Angeles	Medium Residential
5055028009	0	Clubs, lodge halls, fraternal organizations	RD1.5-1-O	No	8	0.31	South Los Angeles	Low Medium II Residential
5055029002	0	Double, duplex, or two units	R3-1-O	YES	7	0.17	South Los Angeles	Medium Residential
5055029003	0	Commercial	R3-1-O	YES	8	0.17	South Los Angeles	Medium Residential
5055029015	1923	Double, duplex, or two units	R3-1-O	YES	6	0.16	South Los Angeles	Medium Residential
5055029016	0	Commercial	R3-1-O	YES	7	0.16	South Los Angeles	Medium Residential

APN	Year Built	Current Use	Zone	30 du/ac (Y/N)	Net Units	Acres	CPA	General Plan Land Use Designation
5055029017	1907	Commercial	R3-1-O	YES	7	0.16	South Los Angeles	Medium Residential
5055030013	1903	Double, duplex, or two units	R3-1-O	YES	6	0.16	South Los Angeles	Medium Residential
5055030016	1911	Commercial	R3-1-O	YES	21	0.41	South Los Angeles	Medium Residential
5055030021	0	VACANT LAND	R3-1-O	YES	13	0.25	South Los Angeles	Medium Residential
5056001022	1961	Light manufacturing	CM-1	No	0.6	0.13	South Los Angeles	Commercial Manufacturing
5056001047	1988	Shopping Center (Neighborhood, Community)	CM-1	No	2.3	0.51	South Los Angeles	Commercial Manufacturing
5056002039	1936	Auto Service Shops	CM-1	No	0.5	0.11	South Los Angeles	Commercial Manufacturing
5056003027	0	Light manufacturing	CM-1	No	2.1	0.46	South Los Angeles	Commercial Manufacturing
5056004016	1985	Double, duplex, or two units	R3-1	YES	7	0.17	South Los Angeles	Medium Residential
5056004018	1907	Commercial	R3-1	YES	7	0.16	South Los Angeles	Medium Residential
5056004019	0	Commercial	R3-1	YES	7	0.15	South Los Angeles	Medium Residential
5056005003	1902	Commercial	R3-1	YES	8	0.18	South Los Angeles	Medium Residential
5056005004	1902	Commercial	R3-1	YES	8	0.17	South Los Angeles	Medium Residential
5056005010	1904	Commercial	R3-1	YES	8	0.17	South Los Angeles	Medium Residential
5056005012	0	Commercial	R3-1	YES	8	0.17	South Los Angeles	Medium Residential
5056005014	0	VACANT LAND	R3-1	YES	7	0.14	South Los Angeles	Medium Residential
5056005016	1914	Homes for the aged and others	R3-1	YES	9	0.17	South Los Angeles	Medium Residential
5056005018	1905	Double, duplex, or two units	R3-1	YES	7	0.17	South Los Angeles	Medium Residential
5056005023	1905	Commercial	R3-1	YES	7	0.15	South Los Angeles	Medium Residential
5056006005	1950	Churches	CM-1	No	0.9	0.21	South Los Angeles	Commercial Manufacturing
5056006014	1904	Commercial	R3-1	YES	7	0.15	South Los Angeles	Medium Residential
5056006015	0	Double, duplex, or two units	R3-1	YES	6	0.15	South Los Angeles	Medium Residential
5056006017	0	VACANT LAND	CM-1	No	0.7	0.15	South Los Angeles	Commercial Manufacturing
5056006018	1966	Warehousing, distribution under 10,000 sq. ft.	CM-1	No	0.6	0.15	South Los Angeles	Commercial Manufacturing
5056006020	1921	Store and residential combination	CM-1	No	0.6	0.16	South Los Angeles	Commercial Manufacturing
5056006021	1923	Miscellaneous commercial	CM-1	No	0.6	0.16	South Los Angeles	Commercial Manufacturing
5056006022	1962	Lots - patron or employee	CM-1	No	0.7	0.16	South Los Angeles	Commercial Manufacturing
5056006024	1911	Store	CM-1	No	0.7	0.17	South Los Angeles	Commercial Manufacturing
5056007039	1930	Store	CM-1	No	1.2	0.32	South Los Angeles	Commercial Manufacturing
5056008004	0	Rooming / boarding house	RD1.5-1	No	5	0.21	South Los Angeles	Low Medium II Residential
5056009017	1901	Commercial	R4-1VL	YES	22	0.22	South Los Angeles	General Commercial
5056009022	1968	Light manufacturing	CM-1	No	1.4	0.33	South Los Angeles	Commercial Manufacturing
5056010001	1956	Schools (Private)	CM-1	No	2.7	0.60	South Los Angeles	Commercial Manufacturing
5056011007	1983	Auto Service Shops	C2-1	No	0.5	0.13	South Los Angeles	General Commercial
5056011026	0	VACANT LAND	C2-1	No	0.5	0.13	South Los Angeles	General Commercial
5056011903	1978	Schools (Private)	C2-1	No	3.3	0.71	South Los Angeles	General Commercial
5056013031	1990	Warehousing, distribution under 10,000 sq. ft.	CM-1	No	0.9	0.22	South Los Angeles	Commercial Manufacturing
5056013032	1963	Schools (Private)	CM-1	No	1	0.22	South Los Angeles	Commercial Manufacturing
5056013035	1979	Warehousing, distribution under 10,000 sq. ft.	CM-1	No	1.4	0.32	South Los Angeles	Commercial Manufacturing
5056014013	1901	Commercial	RD1.5-1	No	5	0.21	South Los Angeles	Low Medium II Residential
5056015007	1970	Church Parking lots	RD1.5-1	No	6	0.21	South Los Angeles	Low Medium II Residential
5056015008	1990	Church Parking lots	RD1.5-1	No	5	0.19	South Los Angeles	Low Medium II Residential
5056019001	1902	Commercial	CM-1	No	0.6	0.16	South Los Angeles	Commercial Manufacturing
5056019034	1961	Light manufacturing	CM-1	No	1.8	0.39	South Los Angeles	Commercial Manufacturing
5056027003	1986	Lots - patron or employee	CM-1	No	1.2	0.26	South Los Angeles	Commercial Manufacturing
5056027036	1986	Schools (Private)	CM-1	No	35	1.22	South Los Angeles	Commercial Manufacturing
5056027037	0	Lots - patron or employee	CM-1	No	1.4	0.31	South Los Angeles	Commercial Manufacturing
5056028023	1964	Food processing plant	CM-1	No	1.7	0.41	South Los Angeles	Commercial Manufacturing
5056028024	1906	Commercial	RD1.5-1	No	5	0.22	South Los Angeles	Low Medium II Residential
5056028030	1988	Store	C2-1VL	No	1.4	0.31	South Los Angeles	General Commercial
5056028031	1990	Light manufacturing	C2-1VL	YES	81	0.76	South Los Angeles	General Commercial
5056030906	0	VACANT LAND	RD1.5-1	No	5	0.18	South Los Angeles	Low Medium II Residential
5056030907	0	VACANT LAND	RD1.5-1	No	5	0.18	South Los Angeles	Low Medium II Residential
5058009046	1969	Auto Service Shops	C2-1-O	No	2.3	0.51	South Los Angeles	Community Commercial
5058015005	1948	Office Building	RD1.5-1	No	46	1.61	South Los Angeles	Community Commercial
5058016003	1966	Warehousing, distribution under 10,000 sq. ft.	C2-1	No	0.8	0.17	South Los Angeles	Community Commercial
5058016011	1908	Commercial	RD1.5-1	No	6	0.25	South Los Angeles	Low Medium II Residential
5058016016	1910	Commercial	RD1.5-1	No	6	0.24	South Los Angeles	Low Medium II Residential
5058016018	1961	Schools (Private)	C2-1	No	1.3	0.29	South Los Angeles	Community Commercial
5058016022	0	VACANT LAND	C2-1	No	1.2	0.26	South Los Angeles	Medium Residential
5058016025	1901	Single Residence	RD1.5-1	No	19	0.70	South Los Angeles	Low Medium II Residential
5058016026	1990	Medical/dental Building	C2-1	No	0.7	0.17	South Los Angeles	Community Commercial
5058016027	1978	Lots - patron or employee	C2-1	No	0.8	0.17	South Los Angeles	Community Commercial
5058019014	0	VACANT LAND	C2-1	No	0.9	0.20	South Los Angeles	Community Commercial
5058019015	1923	Store and residential combination	C2-1	No	1.8	0.40	South Los Angeles	Community Commercial
5058019800	0	Utility Commercial and Mutual	C2-1	No	3.1	0.67	South Los Angeles	Community Commercial
5058020007	1905	Commercial	C1-1VL	No	0.6	0.15	South Los Angeles	General Commercial
5058020008	0	Commercial	C1-1VL	No	0.7	0.15	South Los Angeles	General Commercial
5058020009	0	Commercial	C1-1VL	No	0.7	0.15	South Los Angeles	General Commercial



APN	Year Built	Current Use	Zone	30 du/ac (Y/N)	Net Units	Acres	CPA	General Plan Land Use Designation
5058020013	1913	Professional Building	C1-1VL	No	0.7	0.15	South Los Angeles	General Commercial
5058020014	1951	Store and residential combination	C2-1	No	0.6	0.15	South Los Angeles	Community Commercial
5058020015	1947	Store and residential combination	C2-1	No	0.7	0.15	South Los Angeles	Low Medium II Residential
5058023024	1906	Commercial	R3-1	YES	7	0.15	South Los Angeles	Medium Residential
5058023025	1905	Commercial	R3-1	YES	7	0.15	South Los Angeles	Medium Residential
5058023028	1902	Commercial	R3-1	YES	7	0.15	South Los Angeles	Medium Residential
5058023029	1916	Commercial	R3-1	YES	7	0.15	South Los Angeles	Medium Residential
5058023032	1921	Rooming / boarding house	R3-1	YES	7	0.15	South Los Angeles	Medium Residential
5058023033	1907	Double, duplex, or two units	R3-1	YES	6	0.15	South Los Angeles	Medium Residential
5058023034	1906	Commercial	R3-1	YES	7	0.15	South Los Angeles	Medium Residential
5058023036	1928	Double, duplex, or two units	R3-1	YES	6	0.15	South Los Angeles	Medium Residential
5058023037	1952	Double, duplex, or two units	R3-1	YES	6	0.15	South Los Angeles	Medium Residential
5058023039	1978	Commercial	R3-1	YES	7	0.15	South Los Angeles	Medium Residential
5058023048	1910	Commercial	R3-1	YES	7	0.15	South Los Angeles	Medium Residential
5058024003	1923	Double, duplex, or two units	R3-1	YES	6	0.16	South Los Angeles	Medium Residential
5058026001	1905	Commercial	R3-1	YES	6	0.13	South Los Angeles	Medium Residential
5058026002	1905	Commercial	R3-1	YES	6	0.13	South Los Angeles	Medium Residential
5058026003	1905	Commercial	R3-1	YES	6	0.13	South Los Angeles	Medium Residential
5058026004	1905	Commercial	R3-1	YES	6	0.13	South Los Angeles	Medium Residential
5058026006	1906	Commercial	R3-1	YES	6	0.13	South Los Angeles	Low Medium II Residential
5058026007	1910	Double, duplex, or two units	R3-1	YES	6	0.15	South Los Angeles	Medium Residential
5058026022	1905	Double, duplex, or two units	R3-1	YES	6	0.16	South Los Angeles	Medium Residential
5058026023	1905	Commercial	R3-1	YES	7	0.15	South Los Angeles	Medium Residential
5058026024	1905	Double, duplex, or two units	R3-1	YES	6	0.15	South Los Angeles	Medium Residential
5058026025	1905	Commercial	R3-1	YES	7	0.15	South Los Angeles	Medium Residential
5058026027	1968	Service Station	C2-1VL	No	1.8	0.43	South Los Angeles	General Commercial
5058029013	1979	Warehousing, distribution 10,000-24,999 sq. ft.	C1-1VL	No	0.8	0.17	South Los Angeles	General Commercial
5058029014	0	VACANT LAND	C1-1VL	No	0.8	0.17	South Los Angeles	General Commercial
5058029018	1911	Double, duplex, or two units	C1-1VL	No	0.6	0.17	South Los Angeles	General Commercial
5058029022	1921	Store	C1-1VL	No	1	0.22	South Los Angeles	General Commercial
5058029024	1901	Commercial	C1-1VL	No	0.9	0.22	South Los Angeles	General Commercial
5058029025	1923	Service shops	C1-1VL	No	1.4	0.31	South Los Angeles	General Commercial
5058029027	1992	Churches	C1-1VL	No	0.6	0.17	South Los Angeles	General Commercial
5058029028	1992	Lots - patron or employee	C1-1VL	No	0.7	0.17	South Los Angeles	General Commercial
5073002020	1946	Store and residential combination	C2-1VL-O	No	1.1	0.24	South Los Angeles	General Commercial
5073002023	1979	Store	C2-1VL-O	No	2	0.43	South Los Angeles	General Commercial
5073004014	1924	Store	C2-1VL-O	No	0.9	0.21	South Los Angeles	General Commercial
5073004015	0	Five or more apartments or units	C2-1VL-O	No	0.5	0.12	South Los Angeles	General Commercial
5073005001	0	Four units (any combination)	R3-1-O	YES	12	0.30	South Los Angeles	Medium Residential
5073005002	0	Four units (any combination)	R3-1-O	YES	16	0.30	South Los Angeles	Medium Residential
5073005016	1905	Commercial	R3-1-O	YES	15	0.30	South Los Angeles	Medium Residential
5073006016	1921	Homes for the aged and others	C2-1VL	No	1.4	0.30	South Los Angeles	General Commercial
5073006019	1967	Homes for the aged and others	C2-1VL	No	4	0.88	South Los Angeles	General Commercial
5073008001	1938	Store	C2-1VL	No	2.8	0.60	South Los Angeles	General Commercial
5073008015	1951	Store	C2-1VL	No	0.5	0.11	South Los Angeles	General Commercial
5073010002	1963	Auto Service Shops	C2-1	No	1	0.22	South Los Angeles	Community Commercial
5073010017	1972	Car Wash - self service type	C2-1VL	No	1.4	0.31	South Los Angeles	General Commercial
5073010018	1924	Store	C2-1	No	3.9	0.85	South Los Angeles	Community Commercial
5073014005	1908	Double, duplex, or two units	R3-1	YES	9	0.20	South Los Angeles	Medium Residential
5073014007	1924	Three units (any combination)	R3-1	YES	13	0.31	South Los Angeles	Medium Residential
5073014019	1908	Commercial	R3-1	YES	10	0.20	South Los Angeles	Medium Residential
5073014020	1909	Commercial	R3-1	YES	9	0.20	South Los Angeles	Medium Residential
5073014900	1910	Commercial	R3-1	YES	10	0.20	South Los Angeles	Medium Residential
5073023028	1966	Auto Service Shops	C2-1VL	No	1.6	0.36	South Los Angeles	General Commercial
5075002018	1905	Commercial	CM-2	YES	9.6	0.09	South Los Angeles	Commercial Manufacturing
5075002019	1962	Auto Service Shops	CM-2	YES	18.6	0.19	South Los Angeles	Commercial Manufacturing
5075002020	1904	Store and residential combination	CM-2	YES	7.2	0.07	South Los Angeles	Commercial Manufacturing
5075004024	1973	Light manufacturing	RD1.5-1	YES	46.2	0.42	South Los Angeles	Low Medium II Residential
5075004031	1912	VACANT LAND	RD1.5-1	No	6	0.29	South Los Angeles	Low Medium II Residential
5075006008	0	VACANT LAND	R3-1	YES	7	0.16	South Los Angeles	Medium Residential
5075006017	1901	Commercial	R3-1	YES	7	0.16	South Los Angeles	Medium Residential
5075007011	1907	Double, duplex, or two units	R3-1	YES	6	0.16	South Los Angeles	Medium Residential
5075007012	1948	Double, duplex, or two units	R3-1	YES	6	0.16	South Los Angeles	Medium Residential
5075007013	0	VACANT LAND	R3-1	YES	7	0.14	South Los Angeles	Medium Residential
5075007017	0	Schools (Private)	R3-1	YES	8	0.16	South Los Angeles	Medium Residential
5075007018	0	Schools (Private)	R3-1	YES	8	0.16	South Los Angeles	Medium Residential
5075008008	1907	Double, duplex, or two units	R3-1	YES	6	0.15	South Los Angeles	Medium Residential
5075008010	0	Double, duplex, or two units	R3-1	YES	6	0.15	South Los Angeles	Medium Residential
5075008012	1914	Double, duplex, or two units	R3-1	YES	6	0.15	South Los Angeles	Medium Residential

APN	Year Built	Current Use	Zone	30 du/ac (Y/N)	Net Units	Acres	CPA	General Plan Land Use Designation
5075008015	1907	Double, duplex, or two units	R3-1	YES	6	0.15	South Los Angeles	Medium Residential
5075008022	1907	Commercial	R3-1	YES	7	0.15	South Los Angeles	Medium Residential
5075008044	1982	Lots - patron or employee	R3-1	YES	16	0.30	South Los Angeles	Medium Residential
5075016030	1985	Shopping Center (Neighborhood, Community)	CM-2	YES	42	0.38	South Los Angeles	Commercial Manufacturing
5075018020	1924	Light manufacturing	CM-2	YES	18	0.20	South Los Angeles	Commercial Manufacturing
5075018041	1979	Store	CM-2	YES	15	0.15	South Los Angeles	Commercial Manufacturing
5075020041	1974	Warehousing, distribution 10,000-24,999 sq. ft.	CM-2	No	21	0.77	South Los Angeles	Commercial Manufacturing
5075028011	0	Miscellaneous industrial	CM-1	No	0.7	0.15	South Los Angeles	Commercial Manufacturing
5075028012	1927	Light manufacturing	CM-1	No	1.4	0.31	South Los Angeles	Commercial Manufacturing
5075029010	0	Double, duplex, or two units	R3-1	YES	6	0.15	South Los Angeles	Medium Residential
5075029014	0	VACANT LAND	R3-1	YES	5	0.10	South Los Angeles	Medium Residential
5075029016	1908	Commercial	R3-1	YES	5	0.12	South Los Angeles	Medium Residential
5075029017	1925	Commercial	R3-1	YES	5	0.12	South Los Angeles	Medium Residential
5075029020	1905	Commercial	R3-1	YES	5	0.12	South Los Angeles	Medium Residential
5075029021	1912	Commercial	R3-1	YES	5	0.12	South Los Angeles	Medium Residential
5075029022	1907	Commercial	R3-1	YES	5	0.11	South Los Angeles	Medium Residential
5075029023	1908	Commercial	R3-1	YES	5	0.12	South Los Angeles	Medium Residential
5075029024	1908	Commercial	R3-1	YES	5	0.12	South Los Angeles	Medium Residential
5075030007	1905	Double, duplex, or two units	R3-1	YES	6	0.15	South Los Angeles	Medium Residential
5075030008	1910	Double, duplex, or two units	R3-1	YES	6	0.15	South Los Angeles	Medium Residential
5075030014	0	VACANT LAND	R3-1	YES	13	0.26	South Los Angeles	Medium Residential
5075031017	1905	Commercial	R3-1	YES	6	0.13	South Los Angeles	Medium Residential
5075032002	1905	Commercial	R3-1	YES	6	0.13	South Los Angeles	Medium Residential
5075032003	1905	Commercial	R3-1	YES	6	0.13	South Los Angeles	Medium Residential
5075032005	1970	Commercial	R3-1	YES	6	0.13	South Los Angeles	Medium Residential
5075032012	1920	Commercial	R3-1	YES	6	0.13	South Los Angeles	Medium Residential
5075038003	1932	Store	CM-2	YES	13.8	0.14	South Los Angeles	Commercial Manufacturing
5075038016	1956	Bank, Savings and Loan	C2-1VL	No	2	0.47	South Los Angeles	General Commercial
5075039015	1905	Commercial	RD1.5-1	No	5	0.22	South Los Angeles	Low Medium II Residential
5075040037	0	VACANT LAND	RD1.5-1	No	6	0.21	South Los Angeles	Low Medium II Residential
5075040038	1903	Commercial	RD1.5-1	No	5	0.21	South Los Angeles	Low Medium II Residential
5075040040	1906	Commercial	RD1.5-1	No	5	0.21	South Los Angeles	Low Medium II Residential
5075040041	1903	Commercial	RD1.5-1	No	5	0.21	South Los Angeles	Low Medium II Residential
5075040050	1950	Schools (Private)	C2-1VL	No	12	0.42	South Los Angeles	General Commercial
5123002403	0	Clubs, lodge halls, fraternal organizations	RD1.5-1-O	No	6	0.25	South Los Angeles	Low Medium II Residential
5123002404	1963	Clubs, lodge halls, fraternal organizations	RD1.5-1-O	No	25	0.93	South Los Angeles	Low Medium II Residential
5123002410	0	VACANT LAND	RD1.5-1-O	No	11	0.39	South Los Angeles	Low Medium II Residential
5123002411	1966	Clubs, lodge halls, fraternal organizations	RD1.5-1-O	No	8	0.32	South Los Angeles	Low Medium II Residential
5123003400	0	VACANT LAND	RD1.5-1-O	No	8	0.31	South Los Angeles	Low Medium II Residential
5123003407	1941	Clubs, lodge halls, fraternal organizations	RD1.5-1-O	No	16	0.60	South Los Angeles	Low Medium II Residential
5123003408	0	Single Residence	RD1.5-1-O	No	5	0.19	South Los Angeles	Low Medium II Residential
5123003409	1907	Clubs, lodge halls, fraternal organizations	RD1.5-1-O	No	10	0.39	South Los Angeles	Low Medium II Residential
5123003411	1965	Clubs, lodge halls, fraternal organizations	RD1.5-1-O	No	6	0.26	South Los Angeles	Low Medium II Residential
5123003412	1904	Commercial	RD1.5-1-O	No	6	0.26	South Los Angeles	Low Medium II Residential
5123004402	0	Clubs, lodge halls, fraternal organizations	RD1.5-1-O	No	13	0.49	South Los Angeles	Low Medium II Residential
5123004403	1965	Clubs, lodge halls, fraternal organizations	RD1.5-1-O	No	27	1.03	South Los Angeles	Low Medium II Residential
5123004405	1950	Clubs, lodge halls, fraternal organizations	RD1.5-1-O	No	15	0.58	South Los Angeles	Low Medium II Residential
5123004411	0	Five or more apartments or units	RD1.5-1-O	No	6	0.23	South Los Angeles	Low Medium II Residential
5123004416	0	Clubs, lodge halls, fraternal organizations	RD1.5-1-O	No	29	1.05	South Los Angeles	Low Medium II Residential
5123005030	1970	College	R3-1-O	YES	119	2.19	South Los Angeles	Medium Residential
5123010003	0	VACANT LAND	R3-1-O	YES	9	0.17	South Los Angeles	Medium Residential
5123010015	0	VACANT LAND	R3-1-O	YES	5	0.11	South Los Angeles	Medium Residential
5123010016	1905	Commercial	R3-1-O	YES	7	0.16	South Los Angeles	Medium Residential
5123010023	0	VACANT LAND	R3-1-O	YES	8	0.16	South Los Angeles	Medium Residential
5123010024	1905	Commercial	R3-1-O	YES	7	0.16	South Los Angeles	Medium Residential
5123010025	0	VACANT LAND	R3-1-O	YES	8	0.16	South Los Angeles	Medium Residential
5123011003	1904	Double, duplex, or two units	R3-1-O	YES	7	0.17	South Los Angeles	Medium Residential
5123011004	1904	Commercial	R3-1-O	YES	8	0.17	South Los Angeles	Medium Residential
5123011005	1923	Double, duplex, or two units	R3-1-O	YES	7	0.17	South Los Angeles	Medium Residential
5123011010	1906	Commercial	R3-1-O	YES	5	0.11	South Los Angeles	Medium Residential
5123011012	0	Commercial	R3-1-O	YES	6	0.13	South Los Angeles	Medium Residential
5123011021	1903	Three units (any combination)	R3-1-O	YES	9	0.23	South Los Angeles	Medium Residential
5123013005	1907	Clubs, lodge halls, fraternal organizations	RD1.5-1-O	No	7	0.27	South Los Angeles	Low Medium II Residential
5123013400	1911	Clubs, lodge halls, fraternal organizations	RD1.5-1-O	No	7	0.28	South Los Angeles	Low Medium II Residential
5123013403	1903	Colleges, Universities (Private)	RD1.5-1-O	No	10	0.41	South Los Angeles	Low Medium II Residential
5123013404	1906	Clubs, lodge halls, fraternal organizations	RD1.5-1-O	No	8	0.32	South Los Angeles	Low Medium II Residential
5123013405	1963	Clubs, lodge halls, fraternal organizations	RD1.5-1-O	No	9	0.36	South Los Angeles	Low Medium II Residential
5123013407	1972	Lots - patron or employee	RD1.5-1-O	No	7	0.27	South Los Angeles	Low Medium II Residential
5123013408	1954	Clubs, lodge halls, fraternal organizations	RD1.5-1-O	No	10	0.40	South Los Angeles	Low Medium II Residential

APN	Year Built	Current Use	Zone	30 du/ac (Y/N)	Net Units	Acres	CPA	General Plan Land Use Designation
5123013409	1906	Clubs, lodge halls, fraternal organizations	RD1.5-1-0	No	6	0.26	South Los Angeles	Low Medium II Residential
5123013410	1910	Clubs, lodge halls, fraternal organizations	RD1.5-1-0	No	11	0.44	South Los Angeles	Low Medium II Residential
5123013411	1987	Clubs, lodge halls, fraternal organizations	RD1.5-1-0	No	6	0.27	South Los Angeles	Low Medium II Residential
5123014401	0	VACANT LAND	RD1.5-1-0	No	9	0.32	South Los Angeles	Low Medium II Residential
5123014402	0	Clubs, lodge halls, fraternal organizations	RD1.5-1-0	No	10	0.40	South Los Angeles	Low Medium II Residential
5123014403	1948	Clubs, lodge halls, fraternal organizations	RD1.5-1-0	No	14	0.59	South Los Angeles	Low Medium II Residential
5123015003	1969	Lots - patron or employee	RD1.5-1-0	No	5	0.20	South Los Angeles	Low Medium II Residential
5123015004	0	VACANT LAND	RD1.5-1-0	No	6	0.23	South Los Angeles	Low Medium II Residential
5123015006	0	VACANT LAND	RD1.5-1-0	No	10	0.35	South Los Angeles	Low Medium II Residential
5123015008	1969	Lots - patron or employee	RD1.5-1-0	No	6	0.23	South Los Angeles	Low Medium II Residential
5123015009	0	Lots - patron or employee	RD1.5-1-0	No	6	0.23	South Los Angeles	Low Medium II Residential
5123015400	1955	Clubs, lodge halls, fraternal organizations	RD1.5-1-0	No	5	0.24	South Los Angeles	Low Medium II Residential
5123015401	0	Clubs, lodge halls, fraternal organizations	RD1.5-1-0	No	8	0.29	South Los Angeles	Low Medium II Residential
5123015402	1909	Clubs, lodge halls, fraternal organizations	RD1.5-1-0	No	5	0.22	South Los Angeles	Low Medium II Residential
5123015403	1969	Clubs, lodge halls, fraternal organizations	RD1.5-1-0	No	7	0.29	South Los Angeles	Low Medium II Residential
5123015406	0	Clubs, lodge halls, fraternal organizations	RD1.5-1-0	No	7	0.31	South Los Angeles	Low Medium II Residential
5123016001	1969	Lots - patron or employee	RD1.5-1-0	No	13	0.47	South Los Angeles	Low Medium II Residential
5123016002	0	Lots - patron or employee	RD1.5-1-0	No	6	0.23	South Los Angeles	Low Medium II Residential
5123016401	1936	Clubs, lodge halls, fraternal organizations	RD1.5-1-0	No	7	0.30	South Los Angeles	Low Medium II Residential
5123016402	1972	Clubs, lodge halls, fraternal organizations	RD1.5-1-0	No	7	0.28	South Los Angeles	Low Medium II Residential
5123016403	0	VACANT LAND	RD1.5-1-0	No	9	0.32	South Los Angeles	Low Medium II Residential
5123016404	0	Commercial	RD1.5-1-0	No	8	0.32	South Los Angeles	Low Medium II Residential
5123016405	1963	Clubs, lodge halls, fraternal organizations	RD1.5-1-0	No	12	0.45	South Los Angeles	Low Medium II Residential
5123016406	1973	Clubs, lodge halls, fraternal organizations	RD1.5-1-0	No	11	0.43	South Los Angeles	Low Medium II Residential
5124033025	0	VACANT LAND	R4-1-0	YES	14	0.13	South Los Angeles	Low Medium II Residential
5126001004	1926	Office Building	CM-1-0	No	1	0.22	South Los Angeles	Commercial Manufacturing
5126001005	1922	Store combination (with office or residential)	CM-1-0	No	0.6	0.17	South Los Angeles	Commercial Manufacturing
5126001013	1924	Light manufacturing	CM-1	No	0.8	0.19	South Los Angeles	Commercial Manufacturing
5126001016	0	VACANT LAND	CM-1-0	No	0.9	0.20	South Los Angeles	Commercial Manufacturing
5126001017	1972	Warehousing, distribution, storage	CM-2-0	YES	200.4	1.80	South Los Angeles	Commercial Manufacturing
5126001900	0	Government Owned Property (OPEN)	R3-1	YES	80	1.47	South Los Angeles	Commercial Manufacturing
5126002014	1973	Light manufacturing	C2-1-0	No	0.8	0.18	South Los Angeles	Open Space
6001002015	1938	Auto Service Centers (no gasoline)	C2-1VL	No	0.7	0.16	South Los Angeles	General Commercial
6001003007	1953	Store and office combination	C2-1VL	No	0.8	0.17	South Los Angeles	General Commercial
6001004001	1974	Store	C2-1VL	No	1.1	0.24	South Los Angeles	General Commercial
6001010006	1934	Commercial	R3-1	YES	6	0.13	South Los Angeles	Low Residential
6002004017	1960	Lots - patron or employee	C2-1VL	No	0.5	0.12	South Los Angeles	General Commercial
6002011037	1969	Store	C2-1VL	No	0.5	0.13	South Los Angeles	General Commercial
6002019031	0	Auto Service Centers (no gasoline)	C2-1VL	No	0.5	0.12	South Los Angeles	General Commercial
6002020018	1935	Churches	C2-1VL	No	1.4	0.30	South Los Angeles	General Commercial
6002025007	1950	Store and residential combination	C2-1VL	No	0.6	0.14	South Los Angeles	General Commercial
6002025032	1957	Auto Service Shops	C2-1VL	No	0.9	0.22	South Los Angeles	General Commercial
6002025033	1961	Restaurants, cocktail lounge, tavern	C2-1VL	No	0.8	0.18	South Los Angeles	General Commercial
6002026025	1926	Store and residential combination	C2-1VL	No	0.6	0.14	South Los Angeles	General Commercial
6002029006	1924	Single Residence	R3-1	YES	5	0.11	South Los Angeles	Medium Residential
6002029008	1923	Commercial	R3-1	YES	5	0.11	South Los Angeles	Medium Residential
6002029010	1923	Commercial	R3-1	YES	5	0.11	South Los Angeles	Medium Residential
6002029011	1923	Commercial	R3-1	YES	5	0.11	South Los Angeles	Medium Residential
6002029014	1924	Commercial	R3-1	YES	5	0.13	South Los Angeles	Medium Residential
6002029021	1928	Commercial	R3-1	YES	5	0.11	South Los Angeles	Medium Residential
6002029022	1924	Commercial	R3-1	YES	5	0.11	South Los Angeles	Medium Residential
6002029024	1925	Commercial	R3-1	YES	5	0.11	South Los Angeles	Medium Residential
6002029025	1929	Commercial	R3-1	YES	6	0.13	South Los Angeles	Medium Residential
6002030018	1929	Commercial	R3-1	YES	5	0.13	South Los Angeles	Medium Residential
6002030019	1928	Commercial	R3-1	YES	5	0.13	South Los Angeles	Medium Residential
6002030028	1955	Light manufacturing	C2-1VL	No	0.9	0.20	South Los Angeles	General Commercial
6002030031	1925	Double, duplex, or two units	R3-1	YES	6	0.16	South Los Angeles	Medium Residential
6003014015	1922	Store and residential combination	C2-1VL	No	0.5	0.12	South Los Angeles	General Commercial
6003017001	1921	Churches	C2-1VL	No	0.5	0.13	South Los Angeles	General Commercial
6003017024	1922	Commercial	C2-1VL	No	0.5	0.14	South Los Angeles	General Commercial
6003018001	1938	Store and residential combination	C2-1VL	No	0.5	0.15	South Los Angeles	General Commercial
6003018024	1986	Commercial	C2-1VL	No	0.5	0.15	South Los Angeles	General Commercial
6003021023	1965	Restaurants, cocktail lounge, tavern	C2-1VL	No	0.9	0.23	South Los Angeles	General Commercial
6003021024	1947	Professional Building	C2-1VL	No	0.5	0.13	South Los Angeles	General Commercial
6003023014	0	Lots - patron or employee	C2-1VL	No	0.6	0.14	South Los Angeles	General Commercial
6003023030	1963	Store	C2-1VL	No	1.6	0.39	South Los Angeles	General Commercial
6003027001	1971	Churches	C2-1VL	No	0.7	0.15	South Los Angeles	General Commercial
6003030011	1921	Store and residential combination	C2-1VL	No	0.5	0.14	South Los Angeles	General Commercial
6003030012	1921	Store and residential combination	C2-1VL	No	0.6	0.14	South Los Angeles	General Commercial

APN	Year Built	Current Use	Zone	30 du/ac (Y/N)	Net Units	Acres	CPA	General Plan Land Use Designation
6003030013	0	VACANT LAND	C2-1VL	No	0.5	0.13	South Los Angeles	General Commercial
6003030014	0	VACANT LAND	C2-1VL	No	0.5	0.13	South Los Angeles	General Commercial
6003031013	1948	Schools (Private)	C2-1VL	No	0.9	0.22	South Los Angeles	General Commercial
6003034023	1929	Churches	R4-1VL	YES	78	0.73	South Los Angeles	General Commercial
6004002005	1938	Auto Service Shops	C2-1VL	No	0.5	0.12	South Los Angeles	General Commercial
6004002028	1968	Lots - patron or employee	C2-1	No	1.3	0.29	South Los Angeles	Community Commercial
6004002032	1931	Store and residential combination	C2-1	No	0.8	0.19	South Los Angeles	Community Commercial
6004002903	1968	Lots - patron or employee	C2-1	No	2.5	0.55	South Los Angeles	Community Commercial
6004006001	1949	Restaurants, cocktail lounge, tavern	C2-1VL	No	0.7	0.18	South Los Angeles	General Commercial
6004006900	0	Commercial	C2-1VL	No	1.3	0.29	South Los Angeles	General Commercial
6004007021	1928	Store	C2-1VL	No	0.9	0.24	South Los Angeles	General Commercial
6004007022	0	Store	C2-1VL	No	0.6	0.14	South Los Angeles	General Commercial
6004007023	0	Lots - patron or employee	C2-1VL	No	0.5	0.12	South Los Angeles	General Commercial
6004008925	1927	Commercial	C2-1VL	No	0.5	0.11	South Los Angeles	General Commercial
6004009034	1976	Churches	C2-1VL	No	1.6	0.36	South Los Angeles	General Commercial
6004010034	1978	Lots - patron or employee	C2-1VL	No	0.5	0.12	South Los Angeles	General Commercial
6004011011	1925	Auto Service Shops	C2-1VL	No	0.5	0.14	South Los Angeles	General Commercial
6004011030	1955	Warehousing, distribution under 10,000 sq. ft.	C2-1VL	No	0.8	0.20	South Los Angeles	General Commercial
6004011031	1958	Store and office combination	C2-1VL	No	0.8	0.19	South Los Angeles	General Commercial
6004014001	0	Commercial	C2-1VL	No	0.5	0.12	South Los Angeles	General Commercial
6004014002	1921	Store and residential combination	C2-1VL	No	0.5	0.14	South Los Angeles	General Commercial
6004017025	0	VACANT LAND	C2-1VL	No	0.8	0.18	South Los Angeles	General Commercial
6004019002	1912	Commercial	C2-1VL	No	0.5	0.12	South Los Angeles	General Commercial
6004020042	1967	Light manufacturing	C2-1VL	No	0.5	0.11	South Los Angeles	General Commercial
6004020043	1922	Commercial	C2-1VL	No	0.5	0.11	South Los Angeles	General Commercial
6004020044	0	Three units (any combination)	C2-1VL	No	0.6	0.14	South Los Angeles	General Commercial
6004020045	1960	Office Building	C2-1VL	No	1.5	0.33	South Los Angeles	General Commercial
6004021036	1963	Service station	C2-1VL	No	1.7	0.38	South Los Angeles	General Commercial
6004022033	1928	Used Car Sales	C2-1VL	No	0.5	0.14	South Los Angeles	General Commercial
6004022034	1990	Shopping Center (Neighborhood, Community)	C2-1VL	No	1.9	0.41	South Los Angeles	General Commercial
6004025003	1938	Auto Service Shops	C2-1VL	No	0.5	0.11	South Los Angeles	General Commercial
6004026018	1910	Commercial	C2-1VL	No	0.5	0.14	South Los Angeles	General Commercial
6004026034	1987	Churches	C2-1VL	No	1.5	0.34	South Los Angeles	General Commercial
6004027013	1926	Store	C2-1VL	No	0.5	0.12	South Los Angeles	Highway Oriented and Limited Commercial
6004027014	1929	Store and residential combination	C2-1VL	No	0.5	0.12	South Los Angeles	Highway Oriented and Limited Commercial
6004027029	1912	Commercial	C2-1VL	No	0.5	0.14	South Los Angeles	General Commercial
6004029027	1924	Store	C2-1VL	No	0.7	0.16	South Los Angeles	General Commercial
6004029028	1981	Car Wash - self service type	C2-1VL	No	1.3	0.30	South Los Angeles	General Commercial
6004030001	0	Church Parking lots	C2-1VL	No	1.2	0.26	South Los Angeles	General Commercial
6004030022	0	Three units (any combination)	C2-1VL	No	0.5	0.12	South Los Angeles	General Commercial
6004030032	0	Churches	C2-1VL	No	0.6	0.15	South Los Angeles	General Commercial
6004030033	1920	Store and residential combination	C2-1VL	No	0.6	0.15	South Los Angeles	General Commercial
6004030045	1968	Church Parking lots	C2-1VL	No	1.1	0.25	South Los Angeles	General Commercial
6004031002	1926	Commercial	C2-1VL	No	0.5	0.14	South Los Angeles	General Commercial
6004031004	1912	Commercial	C2-1VL	No	0.5	0.14	South Los Angeles	General Commercial
6004031005	1917	Store and residential combination	C2-1VL	No	1	0.28	South Los Angeles	General Commercial
6004032001	1913	Store and residential combination	C2-1VL	No	1.3	0.30	South Los Angeles	General Commercial
6004032003	0	VACANT LAND	C2-1VL	No	0.5	0.12	South Los Angeles	General Commercial
6004032006	1951	Auto Service Shops	C2-1VL	No	0.5	0.12	South Los Angeles	General Commercial
6004032007	0	VACANT LAND	C2-1VL	No	0.5	0.12	South Los Angeles	General Commercial
6004032009	1928	Auto Service Shops	C2-1VL	No	0.5	0.11	South Los Angeles	General Commercial
6004032010	0	VACANT LAND	C2-1VL	No	0.5	0.11	South Los Angeles	General Commercial
6004032015	0	Commercial	C2-1VL	No	0.5	0.12	South Los Angeles	General Commercial
6004033001	1927	Store	C2-1VL	No	0.5	0.11	South Los Angeles	General Commercial
6004033002	0	VACANT LAND	C2-1VL	No	0.5	0.11	South Los Angeles	General Commercial
6004033003	1925	Light manufacturing	C2-1VL	No	0.5	0.11	South Los Angeles	General Commercial
6004033030	0	VACANT LAND	C2-1VL	No	0.5	0.11	South Los Angeles	General Commercial
6004033031	1932	Store	C2-1VL	No	0.5	0.11	South Los Angeles	General Commercial
6004033032	1924	Service shops	C2-1VL	No	0.5	0.11	South Los Angeles	General Commercial
6004034032	1930	Light manufacturing	C2-1VL	No	1.7	0.37	South Los Angeles	General Commercial
6004034035	1986	Warehousing, distribution under 10,000 sq. ft.	C2-1VL	No	0.9	0.20	South Los Angeles	General Commercial
6004035010	1923	Store and residential combination	C2-1VL	No	0.5	0.12	South Los Angeles	General Commercial
6004035013	1924	Store	C2-1VL	No	0.5	0.13	South Los Angeles	General Commercial
6004035027	0	VACANT LAND	C2-1VL	No	1	0.22	South Los Angeles	General Commercial
6004036010	1952	Auto Service Shops	C2-1VL	No	0.6	0.14	South Los Angeles	General Commercial
6004036011	1960	Auto Service Shops	C2-1VL	No	0.6	0.14	South Los Angeles	General Commercial
6004036012	0	Three units (any combination)	C2-1VL	No	0.6	0.14	South Los Angeles	General Commercial
6004036016	0	Lots - patron or employee	C2-1VL	No	0.5	0.11	South Los Angeles	General Commercial

APN	Year Built	Current Use	Zone	30 du/ac (Y/N)	Net Units	Acres	CPA	General Plan Land Use Designation
6004036027	0	VACANT LAND	C2-1VL	No	1.9	0.43	South Los Angeles	General Commercial
6004036029	1968	Service Station	C2-1VL	No	1.4	0.34	South Los Angeles	General Commercial
6004037004	1982	Church Parking lots	C2-1VL	No	0.6	0.13	South Los Angeles	General Commercial
6004037008	0	VACANT LAND	C2-1VL	No	0.5	0.11	South Los Angeles	General Commercial
6004037010	0	Commercial	C2-1VL	No	0.5	0.11	South Los Angeles	General Commercial
6004037039	0	Churches	C2-1VL	No	2.3	0.51	South Los Angeles	General Commercial
6004038020	0	VACANT LAND	C2-1VL	No	0.5	0.11	South Los Angeles	General Commercial
6004038021	1913	Store	C2-1VL	No	0.5	0.12	South Los Angeles	General Commercial
6004038039	1926	Light manufacturing	C2-1VL	No	0.9	0.28	South Los Angeles	General Commercial
6004038049	1965	Auto Service Shops	C2-1VL	No	1.5	0.33	South Los Angeles	General Commercial
6004038050	1992	Used Car Sales	C2-1VL	No	0.7	0.16	South Los Angeles	General Commercial
6004040010	1912	Churches	C2-1VL	No	2	0.45	South Los Angeles	General Commercial
6004040044	1976	Churches	C2-1VL	No	0.8	0.18	South Los Angeles	General Commercial
6005001022	0	VACANT LAND	C2-1VL	No	0.9	0.21	South Los Angeles	General Commercial
6005002045	1964	Store	C2-1VL	No	1.4	0.33	South Los Angeles	General Commercial
6005003003	1946	Store	C2-1VL	No	0.5	0.12	South Los Angeles	General Commercial
6005003019	1913	Store and residential combination	C2-1VL	No	0.6	0.13	South Los Angeles	General Commercial
6005003020	1931	Auto Service Centers (no gasoline)	C2-1VL	No	0.5	0.13	South Los Angeles	General Commercial
6005003021	0	VACANT LAND	C2-1VL	No	0.5	0.12	South Los Angeles	General Commercial
6005003039	1980	Restaurants, cocktail lounge, tavern	C2-1VL	No	0.5	0.11	South Los Angeles	General Commercial
6005003045	1967	Service Station	C2-1VL	No	1.9	0.44	South Los Angeles	General Commercial
6005004001	1921	Store	C2-1VL	No	0.5	0.13	South Los Angeles	General Commercial
6005004002	1924	Store and residential combination	C2-1VL	No	0.5	0.13	South Los Angeles	General Commercial
6005004012	1921	Store	C2-1VL	No	1	0.23	South Los Angeles	General Commercial
6005004021	1922	Light manufacturing	C2-1VL	No	1.5	0.36	South Los Angeles	General Commercial
6005004023	1912	Store	C2-1VL	No	0.5	0.12	South Los Angeles	General Commercial
6005004024	1907	Store	C2-1VL	No	0.5	0.13	South Los Angeles	General Commercial
6005006006	0	VACANT LAND	C2-1VL	No	0.5	0.13	South Los Angeles	General Commercial
6005006014	1970	Lots - patron or employee	C2-1VL	No	0.5	0.13	South Los Angeles	General Commercial
6005006015	1922	Store and residential combination	C2-1VL	No	0.5	0.13	South Los Angeles	General Commercial
6005007009	1907	Store	C2-1VL	No	0.5	0.13	South Los Angeles	General Commercial
6005007012	1957	Office Building	C2-1VL	No	0.5	0.13	South Los Angeles	General Commercial
6005007016	1924	Store and residential combination	C2-1VL	No	0.5	0.13	South Los Angeles	General Commercial
6005007026	1965	Auto Service Shops	C2-1VL	No	1.6	0.36	South Los Angeles	General Commercial
6005007027	0	VACANT LAND	C2-1VL	No	1.3	0.28	South Los Angeles	General Commercial
6012004035	1940	Animal kennel	C2-1VL	No	0.6	0.13	South Los Angeles	General Commercial
6012004047	1976	Store	C2-1VL	No	1	0.26	South Los Angeles	General Commercial
6012006032	1924	Store	C2-1VL	No	0.6	0.13	South Los Angeles	General Commercial
6012006034	1912	Commercial	C2-1VL	No	0.5	0.13	South Los Angeles	General Commercial
6012006035	1925	Store	C2-1VL	No	0.6	0.13	South Los Angeles	General Commercial
6012007014	1924	Store	C2-1VL	No	0.6	0.13	South Los Angeles	General Commercial
6012007017	1928	Commercial	C2-1VL	No	0.5	0.13	South Los Angeles	General Commercial
6012008024	0	VACANT LAND	C2-1VL	No	0.6	0.13	South Los Angeles	General Commercial
6012008035	1941	Churches	C2-1VL	No	0.6	0.13	South Los Angeles	General Commercial
6012011041	1948	Auto Service Shops	C2-1VL	No	0.5	0.13	South Los Angeles	General Commercial
6012011042	1966	Lots - patron or employee	C2-1VL	No	0.5	0.11	South Los Angeles	General Commercial
6012011043	1924	Store and residential combination	C2-1VL	No	0.5	0.11	South Los Angeles	General Commercial
6012011045	0	VACANT LAND	C2-1VL	No	0.5	0.11	South Los Angeles	General Commercial
6012012042	1930	Store	C2-1VL	No	0.6	0.13	South Los Angeles	General Commercial
6012012043	1921	Store	C2-1VL	No	0.5	0.11	South Los Angeles	General Commercial
6012012061	1985	Service Station	C2-1VL	No	1.4	0.30	South Los Angeles	General Commercial
6013002001	1937	Auto Service Shops	C2-1VL	No	0.7	0.18	South Los Angeles	General Commercial
6013002004	1928	Store and residential combination	C2-1VL	No	0.5	0.11	South Los Angeles	General Commercial
6013002007	0	Auto Service Shops	C2-1VL	No	0.5	0.11	South Los Angeles	General Commercial
6013002011	1946	Light manufacturing	C2-1VL	No	0.5	0.11	South Los Angeles	General Commercial
6013002022	1933	Auto Service Shops	C2-1VL	No	0.6	0.13	South Los Angeles	General Commercial
6013002038	1949	Auto Service Shops	C2-1VL	No	0.5	0.11	South Los Angeles	General Commercial
6013002039	1946	Auto Service Shops	C2-1VL	No	0.5	0.11	South Los Angeles	General Commercial
6013002040	1960	Auto Service Shops	C2-1VL	No	0.5	0.11	South Los Angeles	General Commercial
6013005806	0	Utility Commercial and Mutual	C2-1VL	No	8.9	1.92	South Los Angeles	General Commercial
6013006031	1949	Schools (Private)	C2-1VL	No	1.6	0.35	South Los Angeles	Low Medium II Residential
6013007906	1921	Store and residential combination	C2-1VL	No	0.8	0.17	South Los Angeles	General Commercial
6013007908	1921	Commercial	C2-1VL	No	0.7	0.17	South Los Angeles	General Commercial
6013007909	1970	Lots - patron or employee	C2-1VL	No	0.8	0.17	South Los Angeles	General Commercial
6013007910	1921	Schools (Private)	C2-1VL	No	0.6	0.15	South Los Angeles	General Commercial
6013007925	1929	Auto Service Shops	C2-1VL	No	0.8	0.17	South Los Angeles	General Commercial
6013008028	1922	Store	C2-1VL	No	1.1	0.26	South Los Angeles	General Commercial
6013009001	1934	Store and residential combination	C2-1VL	No	0.9	0.21	South Los Angeles	General Commercial
6013009007	0	Store and residential combination	C2-1VL	No	0.5	0.11	South Los Angeles	General Commercial

APN	Year Built	Current Use	Zone	30 du/ac (Y/N)	Net Units	Acres	CPA	General Plan Land Use Designation
6013010019	1914	Commercial	R3-1VL	YES	7	0.16	South Los Angeles	General Commercial
6013011004	1926	Auto Service Shops	C2-1VL	No	0.8	0.17	South Los Angeles	General Commercial
6013011033	1946	Lots - patron or employee	C2-1VL	No	0.6	0.15	South Los Angeles	General Commercial
6013011034	0	VACANT LAND	C2-1VL	No	0.5	0.15	South Los Angeles	General Commercial
6013013001	0	Store and residential combination	C2-1VL	No	0.5	0.12	South Los Angeles	General Commercial
6013013003	0	Commercial	C2-1VL	No	0.5	0.12	South Los Angeles	General Commercial
6013013017	0	Store and residential combination	C2-1VL	No	0.7	0.17	South Los Angeles	General Commercial
6013013018	0	Store and residential combination	C2-1VL	No	0.7	0.16	South Los Angeles	General Commercial
6013015004	1957	Restaurants, cocktail lounge, tavern	C2-1VL	No	0.5	0.12	South Los Angeles	General Commercial
6013016032	0	Commercial	C2-1VL	No	0.5	0.11	South Los Angeles	General Commercial
6013016033	1932	Auto Service Shops	C2-1VL	No	0.5	0.11	South Los Angeles	General Commercial
6013016034	0	Commercial	C2-1VL	No	0.5	0.11	South Los Angeles	General Commercial
6013016037	1905	Store and residential combination	C2-1VL	No	0.5	0.11	South Los Angeles	General Commercial
6013016038	0	Store and residential combination	C2-1VL	No	0.5	0.11	South Los Angeles	General Commercial
6013016039	0	Auto Service Shops	C2-1VL	No	0.5	0.11	South Los Angeles	General Commercial
6013016040	0	Commercial	C2-1VL	No	0.5	0.12	South Los Angeles	General Commercial
6013016042	0	VACANT LAND	C2-1VL	No	0.6	0.14	South Los Angeles	General Commercial
6013018030	1910	Commercial	C2-1VL	No	0.5	0.11	South Los Angeles	General Commercial
6013018033	0	Store	C2-1VL	No	0.5	0.11	South Los Angeles	General Commercial
6013018034	0	Commercial	C2-1VL	No	0.5	0.11	South Los Angeles	General Commercial
6013018037	0	VACANT LAND	C2-1VL	No	1	0.23	South Los Angeles	General Commercial
6013019001	1920	Auto Service Shops	C2-1VL	No	0.5	0.11	South Los Angeles	General Commercial
6013019002	1923	Auto Service Shops	C2-1VL	No	0.5	0.11	South Los Angeles	General Commercial
6013019016	1959	Auto Service Shops	C2-1VL	No	0.6	0.17	South Los Angeles	General Commercial
6013020027	0	Auto Service Shops	C2-1VL	No	0.5	0.12	South Los Angeles	General Commercial
6013020028	1927	Store and residential combination	C2-1VL	No	0.5	0.12	South Los Angeles	General Commercial
6013021001	0	Office Building	C2-1VL	No	1.2	0.28	South Los Angeles	General Commercial
6013021002	0	Store and residential combination	C2-1VL	No	0.5	0.12	South Los Angeles	General Commercial
6013022026	0	Double, duplex, or two units	C2-1VL	No	0.5	0.11	South Los Angeles	General Commercial
6013022031	1915	Store and residential combination	C2-1VL	No	0.6	0.14	South Los Angeles	General Commercial
6013023008	1917	Commercial	R3-1	YES	5	0.12	South Los Angeles	Medium Residential
6013023040	0	Store	C2-1VL	No	0.8	0.17	South Los Angeles	General Commercial
6013023044	1981	Car Wash - self service type	C2-1VL	No	1	0.24	South Los Angeles	General Commercial
6013023045	0	Veterinary hospital, clinic	C2-1VL	No	0.5	0.12	South Los Angeles	General Commercial
6013024012	1962	Restaurants, cocktail lounge, tavern	C2-1VL	No	0.5	0.12	South Los Angeles	General Commercial
6013024013	1958	Service Station	C2-1VL	No	1.1	0.25	South Los Angeles	General Commercial
6013024029	1979	Commercial	R3-1	YES	5	0.12	South Los Angeles	Medium Residential
6013024030	1979	Commercial	R3-1	YES	5	0.12	South Los Angeles	Medium Residential
6013024031	1979	Commercial	R3-1	YES	5	0.12	South Los Angeles	Medium Residential
6013024032	1979	Commercial	R3-1	YES	5	0.12	South Los Angeles	Medium Residential
6013027002	0	Double, duplex, or two units	C2-1VL	No	0.8	0.18	South Los Angeles	Low Medium I Residential
6013028035	1964	Service shops	C2-1VL	No	1.4	0.33	South Los Angeles	General Commercial
6014001031	1940	Auto Service Shops	C2-1VL	No	1	0.22	South Los Angeles	General Commercial
6014008002	1938	Store and residential combination	C2-1VL	No	0.5	0.12	South Los Angeles	General Commercial
6014008039	1912	Churches	C2-1VL	No	0.6	0.16	South Los Angeles	Low Residential
6014008040	1920	Churches	C2-1VL	No	0.9	0.22	South Los Angeles	Low Residential
6014012032	0	Light manufacturing	C2-1VL	No	0.8	0.17	South Los Angeles	General Commercial
6014013013	1942	Store	C2-1VL	No	0.7	0.19	South Los Angeles	General Commercial
6014016001	1948	Store and residential combination	C2-1VL	No	0.9	0.21	South Los Angeles	General Commercial
6014016002	1931	Auto Service Shops	C2-1VL	No	0.8	0.21	South Los Angeles	General Commercial
6014017028	1926	Store and residential combination	R3-1VL	YES	5	0.11	South Los Angeles	General Commercial
6014020025	1935	Auto Service Shops	C2-1VL	No	0.8	0.17	South Los Angeles	General Commercial
6014021007	1920	Commercial	C2-1VL	No	0.5	0.11	South Los Angeles	General Commercial
6014021023	1920	Churches	C2-1VL	No	0.5	0.11	South Los Angeles	General Commercial
6014028004	0	Miscellaneous commercial	C2-1VL	No	0.5	0.11	South Los Angeles	General Commercial
6014028005	0	Miscellaneous commercial	C2-1VL	No	0.5	0.11	South Los Angeles	General Commercial
6014035016	1912	Churches	C2-1VL	No	0.8	0.18	South Los Angeles	General Commercial
6015001017	1948	Store and residential combination	C2-1VL	No	1.1	0.24	South Los Angeles	General Commercial
6015001030	1937	Lots - patron or employee	C2-1VL	No	0.5	0.12	South Los Angeles	General Commercial
6015004001	1952	Store	C2-1VL	No	1.3	0.29	South Los Angeles	General Commercial
6015004005	1954	Office Building	C2-1VL	No	0.6	0.14	South Los Angeles	General Commercial
6015005004	1953	Store	C2-1VL	No	0.6	0.14	South Los Angeles	General Commercial
6015005006	1928	Auto Service Shops	C2-1VL	No	1	0.22	South Los Angeles	General Commercial
6015008014	1947	Medical/dental Building	C2-1VL	No	0.6	0.13	South Los Angeles	General Commercial
6015012001	1946	Auto Service Shops	C2-1VL	No	0.8	0.19	South Los Angeles	General Commercial
6015012030	1972	Lots - patron or employee	C2-1VL	No	0.5	0.11	South Los Angeles	General Commercial
6015013027	1972	Churches	C2-1VL	No	1.6	0.37	South Los Angeles	General Commercial
6015016003	0	VACANT LAND	C2-1VL	No	0.6	0.15	South Los Angeles	General Commercial
6015017015	0	VACANT LAND	R3-1VL	YES	5	0.11	South Los Angeles	General Commercial

APN	Year Built	Current Use	Zone	30 du/ac (Y/N)	Net Units	Acres	CPA	General Plan Land Use Designation
6015020011	1927	Store	C2-1VL	No	0.7	0.17	South Los Angeles	General Commercial
6015020025	0	VACANT LAND	C2-1VL	No	0.7	0.17	South Los Angeles	General Commercial
6015021013	1946	Store	C2-1VL	No	0.6	0.14	South Los Angeles	General Commercial
6015021028	1965	Store	C2-1VL	No	0.9	0.20	South Los Angeles	General Commercial
6015028016	1931	Store	C2-1VL	No	0.7	0.15	South Los Angeles	General Commercial
6015034016	1961	Store and residential combination	C2-1VL	No	0.5	0.14	South Los Angeles	General Commercial
6015034018	0	Commercial	C2-1VL	No	0.6	0.15	South Los Angeles	General Commercial
6015034020	1979	Auto Service Centers (no gasoline)	C2-1VL	No	0.5	0.11	South Los Angeles	General Commercial
6015034026	1953	Auto Service Shops	C2-1VL	No	0.6	0.15	South Los Angeles	General Commercial
6015034029	1956	Restaurants, cocktail lounge, tavern	C2-1VL	No	0.6	0.15	South Los Angeles	General Commercial
6015034031	1963	Store	C2-1VL	No	0.6	0.13	South Los Angeles	General Commercial
6015035004	1939	Nursery or Greenhouse	C2-1VL	No	0.5	0.12	South Los Angeles	General Commercial
6015035008	1951	Store and residential combination	C2-1VL	No	0.7	0.18	South Los Angeles	General Commercial
6015035031	1945	Nursery or Greenhouse	C2-1VL	No	0.8	0.18	South Los Angeles	General Commercial
6015035032	1963	Store and residential combination	C2-1VL	No	0.6	0.14	South Los Angeles	General Commercial
6015035033	0	Churches	C2-1VL	No	1.4	0.30	South Los Angeles	General Commercial
6016004034	1980	Fast Food - Walk up	C2-1VL	No	0.8	0.19	South Los Angeles	General Commercial
6016005013	1961	Auto Service Shops	C2-1VL	No	1.3	0.28	South Los Angeles	General Commercial
6016005014	0	Lots - patron or employee	C2-1VL	No	1	0.23	South Los Angeles	General Commercial
6016010018	1927	Store and residential combination	C2-1VL	No	0.5	0.13	South Los Angeles	General Commercial
6016011013	1940	Churches	C2-1VL	No	1	0.23	South Los Angeles	General Commercial
6016011014	1926	Auto Service Shops	C2-1VL	No	0.9	0.21	South Los Angeles	General Commercial
6016018013	1962	Store	C2-1VL	No	0.5	0.12	South Los Angeles	General Commercial
6016018015	1929	Store	C2-1VL	No	0.9	0.20	South Los Angeles	General Commercial
6016019004	1954	Professional Building	C2-1VL	No	0.6	0.14	South Los Angeles	General Commercial
6016019031	1949	Medical/dental Building	C2-1VL	No	0.7	0.15	South Los Angeles	General Commercial
6016025001	1927	Store	C2-1VL	No	1.1	0.24	South Los Angeles	General Commercial
6016025004	1950	Store and residential combination	C2-1VL	No	0.5	0.12	South Los Angeles	General Commercial
6016025027	1945	Office Building	C2-1VL	No	0.7	0.17	South Los Angeles	General Commercial
6016031009	1932	Commercial	R3-1	YES	5	0.11	South Los Angeles	Medium Residential
6016031012	1946	Commercial	R3-1	YES	5	0.11	South Los Angeles	Medium Residential
6016031013	1928	Commercial	R3-1	YES	5	0.11	South Los Angeles	Medium Residential
6016032002	0	VACANT LAND	C2-1VL	No	0.7	0.17	South Los Angeles	General Commercial
6016032024	1928	Store and office combination	C2-1VL	No	0.7	0.16	South Los Angeles	General Commercial
6016032025	1991	Store	C2-1VL	No	0.6	0.13	South Los Angeles	General Commercial
6016034001	1930	Lots - patron or employee	C2-1VL	No	0.8	0.18	South Los Angeles	General Commercial
6016034002	1930	Store	C2-1VL	No	1.5	0.34	South Los Angeles	General Commercial
6016034003	1951	Auto Service Shops	C2-1VL	No	0.5	0.11	South Los Angeles	General Commercial
6016034009	1946	Store	C2-1VL	No	0.7	0.17	South Los Angeles	General Commercial
6016034011	1947	Store	C2-1VL	No	0.5	0.11	South Los Angeles	General Commercial
6016034012	1957	Office Building	C2-1VL	No	0.5	0.12	South Los Angeles	General Commercial
6016035027	1946	Office Building	C2-1VL	No	0.5	0.12	South Los Angeles	General Commercial
6016035028	1968	Schools (Private)	C2-1VL	No	2.9	0.63	South Los Angeles	General Commercial
6017002003	1935	Store and residential combination	C2-1VL	No	0.5	0.12	South Los Angeles	General Commercial
6017002015	0	Churches	C2-1VL	No	0.5	0.12	South Los Angeles	General Commercial
6017002016	1947	Store	C2-1VL	No	0.5	0.12	South Los Angeles	General Commercial
6017002031	1939	Schools (Private)	C2-1VL	No	1.3	0.30	South Los Angeles	General Commercial
6017003005	1929	Used Car Sales	C2-1VL	No	0.5	0.12	South Los Angeles	General Commercial
6017003013	1948	Office Building	C2-1VL	No	0.5	0.12	South Los Angeles	General Commercial
6017003028	1948	Office Building	C2-1VL	No	0.5	0.12	South Los Angeles	General Commercial
6017003029	1974	Auto Service Shops	C2-1VL	No	1.1	0.24	South Los Angeles	General Commercial
6017004005	1929	Store and residential combination	C2-1VL	No	0.5	0.12	South Los Angeles	General Commercial
6017004011	1979	Lots - patron or employee	C2-1VL	No	0.5	0.12	South Los Angeles	General Commercial
6017009002	1938	Auto Service Shops	C2-1VL	No	0.7	0.15	South Los Angeles	General Commercial
6017009003	1951	Auto Service Shops	C2-1VL	No	0.6	0.15	South Los Angeles	General Commercial
6017009004	1955	Auto Service Shops	C2-1VL	No	0.6	0.15	South Los Angeles	General Commercial
6017009005	1939	Store	C2-1VL	No	0.8	0.18	South Los Angeles	General Commercial
6017009024	1954	Auto Service Shops	C2-1VL	No	0.7	0.16	South Los Angeles	General Commercial
6017016001	1933	Auto Service Shops	C2-1VL	No	0.6	0.18	South Los Angeles	General Commercial
6017016004	1946	Store	C2-1VL	No	0.6	0.15	South Los Angeles	General Commercial
6017016005	1927	Store	C2-1VL	No	0.6	0.15	South Los Angeles	General Commercial
6017017001	1928	Professional Building	C2-1VL	No	0.8	0.18	South Los Angeles	General Commercial
6017017003	1928	Store	C2-1VL	No	0.6	0.15	South Los Angeles	General Commercial
6017025009	1946	Store and residential combination	C2-1VL	No	0.8	0.17	South Los Angeles	General Commercial
6017032001	1955	Auto Service Shops	C2-1VL	No	0.8	0.23	South Los Angeles	General Commercial
6017032003	1946	Store	C2-1VL	No	0.5	0.15	South Los Angeles	General Commercial
6017032004	1937	Store and residential combination	C2-1VL	No	0.6	0.15	South Los Angeles	General Commercial
6017032005	1927	Restaurants, cocktail lounge, tavern	C2-1VL	No	0.7	0.16	South Los Angeles	General Commercial
6018003001	0	VACANT LAND	C2-1VL	No	0.7	0.16	South Los Angeles	General Commercial

APN	Year Built	Current Use	Zone	30 du/ac (Y/N)	Net Units	Acres	CPA	General Plan Land Use Designation
2335010008	1945	Store	C2-1VL	No	0.7	0.16	North Hollywood - Valley Village	Highway Oriented Commercial
2335010009	1948	Store and office combination	C2-1VL	No	0.7	0.16	North Hollywood - Valley Village	Highway Oriented Commercial
2335010010	1930	Store	C2-1VL	No	0.7	0.16	North Hollywood - Valley Village	Highway Oriented Commercial
2335012008	1928	Commercial	RD1.5-1	No	5	0.21	North Hollywood - Valley Village	Low Medium II Residential
2335012009	1928	Commercial	RD1.5-1	No	5	0.21	North Hollywood - Valley Village	Low Medium II Residential
2335012019	1955	Office Building	RD1.5-1	No	69	2.42	North Hollywood - Valley Village	Low Medium II Residential
2335014012	1940	Commercial	[Q]R3-1	YES	5	0.18	North Hollywood - Valley Village	Medium Residential
2335016011	1940	Commercial	[Q]R3-1	YES	5	0.18	North Hollywood - Valley Village	Medium Residential
2335017012	1956	Store	C2-1VL	No	1.8	0.39	North Hollywood - Valley Village	Highway Oriented Commercial
2335021001	1940	Commercial	[Q]R3-1	YES	8	0.25	North Hollywood - Valley Village	Medium Residential
2335021002	1947	Unknown	[Q]R3-1	YES	9	0.25	North Hollywood - Valley Village	Medium Residential
2335021010	1940	Commercial	[Q]R3-1	YES	8	0.25	North Hollywood - Valley Village	Medium Residential
2335021011	1939	Commercial	[Q]R3-1	YES	8	0.25	North Hollywood - Valley Village	Medium Residential
2335022002	1941	Commercial	[Q]R3-1	YES	5	0.18	North Hollywood - Valley Village	Medium Residential
2335022003	1941	Commercial	[Q]R3-1	YES	5	0.16	North Hollywood - Valley Village	Medium Residential
2335022004	1941	Commercial	[Q]R3-1	YES	5	0.16	North Hollywood - Valley Village	Medium Residential
2335022005	1941	Commercial	[Q]R3-1	YES	5	0.16	North Hollywood - Valley Village	Medium Residential
2335022006	1941	Commercial	[Q]R3-1	YES	5	0.16	North Hollywood - Valley Village	Medium Residential
2335024009	1928	Commercial	[Q]R3-1	YES	5	0.17	North Hollywood - Valley Village	Low Residential
2335024010	1927	Commercial	[Q]R3-1	YES	5	0.17	North Hollywood - Valley Village	Low Residential
2335025002	1940	Commercial	[Q]R3-1	YES	5	0.16	North Hollywood - Valley Village	Medium Residential
2335025003	1939	Commercial	[Q]R3-1	YES	5	0.16	North Hollywood - Valley Village	Medium Residential
2335025007	1946	Commercial	[Q]R3-1	YES	5	0.18	North Hollywood - Valley Village	Medium Residential
2335025013	1939	Single Residence	[Q]R3-1	YES	11	0.34	North Hollywood - Valley Village	Medium Residential
2335025017	1945	Commercial	[Q]R3-1	No	10	0.50	North Hollywood - Valley Village	Low Residential
2335026007	1941	Commercial	[Q]R3-1	YES	5	0.16	North Hollywood - Valley Village	Medium Residential
2335026008	1941	Single Residence	[Q]R3-1	YES	5	0.16	North Hollywood - Valley Village	Medium Residential
2335026011	1940	Commercial	[Q]R3-1	YES	5	0.16	North Hollywood - Valley Village	Medium Residential
2335026012	1941	Commercial	[Q]R3-1	YES	5	0.16	North Hollywood - Valley Village	Medium Residential
2335026013	1941	Schools (Private)	[Q]R3-1	YES	5	0.16	North Hollywood - Valley Village	Medium Residential
2335026015	1941	Commercial	[Q]R3-1	YES	5	0.16	North Hollywood - Valley Village	Medium Residential
2335027001	1966	Service Station	C1-1VL	No	0.5	0.12	North Hollywood - Valley Village	Neighborhood Office Commercial
2335027005	1969	Lots - patron or employee	C1-1VL	No	0.5	0.12	North Hollywood - Valley Village	Neighborhood Office Commercial
2335027006	1976	Auto Service Shops	C1-1VL	No	0.7	0.18	North Hollywood - Valley Village	Neighborhood Office Commercial
2335027009	0	VACANT LAND	C1-1VL	No	0.6	0.14	North Hollywood - Valley Village	Neighborhood Office Commercial
2335032012	1948	Churches	[Q]R3-1	YES	30	0.82	North Hollywood - Valley Village	Medium Residential



APN	Year Built	Current Use	Zone	30 du/ac (Y/N)	Net Units	Acres	CPA	General Plan Land Use Designation
2335032017	1952	Double, duplex, or two units	[Q]R3-1	YES	5	0.18	North Hollywood - Valley Village	Medium Residential
6018004001	1964	Auto, recreation/construction equipment, sales, and service	C2-1VL	No	1	0.22	South Los Angeles	General Commercial
6018004030	1966	Auto Service Shops	C2-1VL	No	0.9	0.23	South Los Angeles	General Commercial
6018008023	1932	Store and residential combination	R3-1	YES	5	0.12	South Los Angeles	Medium Residential
6018016001	1934	Auto Service Shops	C2-1VL	No	0.5	0.13	South Los Angeles	General Commercial
6018016007	1946	Medical/dental Building	C2-1VL	No	0.5	0.13	South Los Angeles	General Commercial
6018016008	1950	Store and office combination	C2-1VL	No	0.5	0.13	South Los Angeles	General Commercial
6018016017	1941	Store and office combination	C2-1VL	No	0.7	0.15	South Los Angeles	General Commercial
6018017012	1931	Store	C2-1VL	No	0.5	0.13	South Los Angeles	General Commercial
6018017014	1947	Churches	C2-1VL	No	0.5	0.13	South Los Angeles	General Commercial
6018017015	1947	Churches	C2-1VL	No	0.5	0.13	South Los Angeles	General Commercial
6018017016	1945	Store	C2-1VL	No	0.6	0.15	South Los Angeles	General Commercial
6018024017	1944	Commercial	R3-1	YES	5	0.11	South Los Angeles	Medium Residential
6018024018	1938	Commercial	R3-1	YES	5	0.13	South Los Angeles	Medium Residential
6018024019	1939	Commercial	R3-1	YES	5	0.12	South Los Angeles	Medium Residential
6018024021	1931	Commercial	R3-1	YES	5	0.12	South Los Angeles	Medium Residential
6018024022	1927	Churches	R3-1	YES	5	0.09	South Los Angeles	Medium Residential
6018024024	1931	Commercial	R3-1	YES	5	0.12	South Los Angeles	Medium Residential
6018024025	1937	Commercial	R3-1	YES	5	0.12	South Los Angeles	Medium Residential
6018024029	1930	Commercial	R3-1	YES	5	0.12	South Los Angeles	Medium Residential
6018024031	1930	Commercial	R3-1	YES	5	0.12	South Los Angeles	Medium Residential
6018025017	1930	Commercial	R3-1	YES	5	0.12	South Los Angeles	Medium Residential
6018025019	1935	Commercial	R3-1	YES	5	0.12	South Los Angeles	Medium Residential
6018025021	1931	Commercial	R3-1	YES	5	0.12	South Los Angeles	Medium Residential
6018025025	1930	Commercial	R3-1	YES	5	0.12	South Los Angeles	Medium Residential
6018025028	1960	Schools (Private)	C2-1VL	No	0.6	0.16	South Los Angeles	General Commercial
6018032001	1945	Fast Food - Walk up	C2-1VL	No	0.5	0.13	South Los Angeles	General Commercial
6018032004	1953	Medical/dental Building	C2-1VL	No	0.5	0.13	South Los Angeles	General Commercial
6018032013	1954	Office Building	C2-1VL	No	0.5	0.13	South Los Angeles	General Commercial
6018032016	1953	Auto Service Shops	C2-1VL	No	0.6	0.13	South Los Angeles	General Commercial
6019010004	1950	Store and residential combination	C2-1VL	No	0.5	0.11	South Los Angeles	General Commercial
6019010007	1920	Store and residential combination	C2-1VL	No	0.5	0.11	South Los Angeles	General Commercial
6019010009	1922	Store and residential combination	C2-1VL	No	0.5	0.11	South Los Angeles	General Commercial
6019010011	1930	Store and residential combination	C2-1VL	No	0.5	0.11	South Los Angeles	General Commercial
6019011001	0	VACANT LAND	C2-1VL	No	0.6	0.14	South Los Angeles	General Commercial
6019011002	1920	Commercial	C2-1VL	No	0.5	0.14	South Los Angeles	General Commercial
6019011005	1959	Commercial	C2-1VL	No	0.5	0.14	South Los Angeles	General Commercial
6019011006	1919	Commercial	C2-1VL	No	0.5	0.14	South Los Angeles	General Commercial
6019011007	1919	Commercial	C2-1VL	No	0.5	0.14	South Los Angeles	General Commercial
6019011012	1920	Office and residential	C2-1VL	No	0.5	0.14	South Los Angeles	General Commercial
6019011013	1923	Store and residential combination	C2-1VL	No	0.6	0.14	South Los Angeles	General Commercial
6019017001	1921	Three units (any combination)	C2-1VL	No	0.5	0.11	South Los Angeles	General Commercial
6019017036	1920	Store and residential combination	C2-1VL	No	0.5	0.13	South Los Angeles	General Commercial
6019018001	1921	Churches	C2-1VL	No	0.5	0.11	South Los Angeles	General Commercial
6019018002	0	Commercial	C2-1VL	No	0.5	0.11	South Los Angeles	General Commercial
6019018006	1921	Store and office combination	C2-1VL	No	0.5	0.11	South Los Angeles	General Commercial
6019018036	1912	Store and residential combination	C2-1VL	No	1.2	0.26	South Los Angeles	General Commercial
6019018037	1923	Store	C2-1VL	No	0.9	0.21	South Los Angeles	General Commercial
6019018048	1987	Service shops	C2-1VL	No	0.8	0.20	South Los Angeles	General Commercial
6019019001	0	Lots - patron or employee	C2-1VL	No	0.6	0.14	South Los Angeles	General Commercial
6019019025	0	VACANT LAND	C2-1VL	No	1.5	0.34	South Los Angeles	General Commercial
6019020011	1942	Office Building	C2-1VL	No	0.7	0.16	South Los Angeles	General Commercial
6019020012	1948	Lots - patron or employee	C2-1VL	No	0.8	0.18	South Los Angeles	General Commercial
6019020013	1939	Store	C2-1VL	No	0.8	0.18	South Los Angeles	General Commercial
6019021001	1920	Office and residential	C2-1VL	No	0.6	0.14	South Los Angeles	General Commercial
6019021002	1936	Store and residential combination	C2-1VL	No	0.6	0.14	South Los Angeles	General Commercial
6019021003	1920	Store and residential combination	C2-1VL	No	0.6	0.14	South Los Angeles	General Commercial
6020001013	0	VACANT LAND	C2-1VL	No	0.5	0.12	South Los Angeles	General Commercial
6020001014	0	Three units (any combination)	C2-1VL	No	0.5	0.11	South Los Angeles	General Commercial
6020001018	0	VACANT LAND	C2-1VL	No	0.5	0.11	South Los Angeles	General Commercial
6020002013	0	Used Car Sales	C2-1VL	No	0.9	0.21	South Los Angeles	General Commercial
6020004001	1946	Store	C2-1	No	0.6	0.15	South Los Angeles	Community Commercial
6020004005	1952	Store	C2-1	No	0.5	0.12	South Los Angeles	Community Commercial
6020004006	1922	Store	C2-1	No	0.5	0.13	South Los Angeles	Community Commercial
6020004007	1922	Store and residential combination	C2-1	No	0.5	0.15	South Los Angeles	Community Commercial
6020005001	1959	Store	C2-1VL	No	0.6	0.15	South Los Angeles	General Commercial
6020005004	1924	Store and residential combination	C2-1VL	No	1.1	0.26	South Los Angeles	General Commercial
6020005005	1927	Store and residential combination	C2-1VL	No	0.5	0.13	South Los Angeles	General Commercial

APN	Year Built	Current Use	Zone	30 du/ac (Y/N)	Net Units	Acres	CPA	General Plan Land Use Designation
6020008003	1922	Store	C2-1VL	No	0.5	0.13	South Los Angeles	General Commercial
6020008004	1925	Office and residential	C2-1VL	No	0.5	0.13	South Los Angeles	General Commercial
6020008035	1939	Churches	C2-1VL	No	1.1	0.26	South Los Angeles	General Commercial
6020008036	1930	Clubs, lodge halls, fraternal organizations	C2-1VL	No	1.1	0.28	South Los Angeles	General Commercial
6020009003	1925	Light manufacturing	C2-1VL	No	0.5	0.13	South Los Angeles	General Commercial
6020009004	1923	Restaurants, cocktail lounge, tavern	C2-1VL	No	0.5	0.13	South Los Angeles	General Commercial
6020009006	1908	Store and residential combination	C2-1VL	No	0.6	0.15	South Los Angeles	General Commercial
6020009032	1920	Store	C2-1VL	No	1.2	0.27	South Los Angeles	General Commercial
6020013034	1923	Churches	C2-1VL	No	2.4	0.54	South Los Angeles	General Commercial
6020013900	0	VACANT LAND	C2-1VL	No	1.3	0.29	South Los Angeles	General Commercial
6020013901	0	VACANT LAND	C2-1VL	No	0.5	0.13	South Los Angeles	General Commercial
6020014020	1923	Store and residential combination	C2-1VL	No	0.5	0.13	South Los Angeles	General Commercial
6020015024	1940	Churches	C2-1VL	No	0.7	0.17	South Los Angeles	General Commercial
6020016010	1910	Double, duplex, or two units	R3-1	YES	6	0.15	South Los Angeles	Medium Residential
6020016900	0	Government Owned Property (OPEN)	R3-1	YES	8	0.15	South Los Angeles	Medium Residential
6020020011	1954	Auto Service Shops	C2-1VL	No	1.3	0.29	South Los Angeles	General Commercial
6020020012	1954	Auto Service Shops	C2-1VL	No	0.6	0.14	South Los Angeles	General Commercial
6020021011	1922	Commercial	C2-1VL	No	0.5	0.15	South Los Angeles	General Commercial
6020021012	1930	Commercial	C2-1VL	No	0.5	0.14	South Los Angeles	General Commercial
6020021013	1922	Commercial	C2-1VL	No	0.5	0.14	South Los Angeles	General Commercial
6020021016	1955	Light manufacturing	C2-1VL	No	0.6	0.15	South Los Angeles	General Commercial
6020023024	1923	Store	C2-1VL	No	0.7	0.17	South Los Angeles	General Commercial
6020024012	1922	Commercial	C2-1VL	No	0.6	0.15	South Los Angeles	General Commercial
6020025012	1963	Store	C2-1VL	No	0.6	0.15	South Los Angeles	General Commercial
6020025015	1922	Office and residential	C2-1VL	No	0.5	0.14	South Los Angeles	General Commercial
6020026023	1952	Churches	C2-1VL	No	1.5	0.33	South Los Angeles	General Commercial
6020027001	1961	Restaurants, cocktail lounge, tavern	C2-1VL	No	0.8	0.18	South Los Angeles	General Commercial
6020027002	1973	Lots - patron or employee	C2-1VL	No	0.5	0.12	South Los Angeles	General Commercial
6020027003	1931	Store	C2-1VL	No	0.6	0.14	South Los Angeles	General Commercial
6020027004	1967	Churches	C2-1VL	No	0.6	0.14	South Los Angeles	General Commercial
6020027006	1946	Motels - under 50 units	C2-1VL	No	0.6	0.14	South Los Angeles	General Commercial
6020027008	1937	Churches	C2-1VL	No	0.6	0.14	South Los Angeles	General Commercial
6020027010	1923	Store and residential combination	C2-1VL	No	0.5	0.14	South Los Angeles	General Commercial
6020027011	1929	Store and residential combination	C2-1VL	No	0.5	0.14	South Los Angeles	General Commercial
6020027012	1921	Store and residential combination	C2-1VL	No	0.5	0.14	South Los Angeles	General Commercial
6020027023	1921	Commercial	C2-1VL	No	0.6	0.17	South Los Angeles	General Commercial
6020028001	0	VACANT LAND	C2-1VL	No	0.6	0.14	South Los Angeles	General Commercial
6020028002	1924	Clubs, lodge halls, fraternal organizations	C2-1VL	No	0.6	0.14	South Los Angeles	General Commercial
6020028005	1947	Auto Service Shops	C2-1VL	No	1.3	0.29	South Los Angeles	General Commercial
6020028008	0	Miscellaneous commercial	C2-1VL	No	0.6	0.14	South Los Angeles	General Commercial
6020028011	0	Miscellaneous commercial	C2-1VL	No	0.6	0.15	South Los Angeles	General Commercial
6020028012	0	Miscellaneous commercial	C2-1VL	No	0.6	0.15	South Los Angeles	General Commercial
6020028023	0	Supermarket - 12000 sq. ft. or more	C2-1VL	No	1.8	0.39	South Los Angeles	General Commercial
6020028024	0	Miscellaneous commercial	C2-1VL	No	0.6	0.15	South Los Angeles	General Commercial
6020029006	1960	Schools (Private)	RD2-1VL	No	18	0.87	South Los Angeles	General Commercial
6020029014	1988	Service Station	C2-1VL	No	2.2	0.50	South Los Angeles	General Commercial
6020030001	1960	Lots - patron or employee	C2-1VL	No	1.3	0.30	South Los Angeles	General Commercial
6020030003	0	Lots - patron or employee	C2-1VL	No	0.6	0.14	South Los Angeles	General Commercial
6020030004	1919	Store and residential combination	C2-1VL	No	0.5	0.14	South Los Angeles	General Commercial
6020031010	1923	Three units (any combination)	C2-1VL	No	0.9	0.27	South Los Angeles	General Commercial
6020031011	1935	Three units (any combination)	C2-1VL	No	0.9	0.27	South Los Angeles	General Commercial
6020032010	1913	Commercial	R3-1	YES	7	0.16	South Los Angeles	General Commercial
6020032900	0	Utility Commercial and Mutual	C2-1VL	No	5.9	1.29	South Los Angeles	General Commercial
6020033001	0	VACANT LAND	C2-1VL	No	0.5	0.11	South Los Angeles	General Commercial
6020033002	1923	Commercial	C2-1VL	No	0.5	0.14	South Los Angeles	General Commercial
6020033004	1927	Store and residential combination	C2-1VL	No	1.3	0.29	South Los Angeles	General Commercial
6020033009	0	Store and office combination	C2-1VL	No	0.6	0.15	South Los Angeles	General Commercial
6020033011	1910	Commercial	R3-1	YES	7	0.16	South Los Angeles	General Commercial
6020035011	1922	Double, duplex, or two units	R3-1	YES	6	0.15	South Los Angeles	Medium Residential
6031003011	1941	Store and residential combination	C2-1VL	No	0.8	0.18	South Los Angeles	General Commercial
6031003012	1948	Auto Service Shops	C2-1VL	No	0.5	0.11	South Los Angeles	General Commercial
6031003014	1930	Store	C2-1VL	No	1	0.23	South Los Angeles	General Commercial
6031003016	1925	Store	C2-1VL	No	0.6	0.14	South Los Angeles	General Commercial
6031003017	1960	Lots - patron or employee	C2-1VL	No	0.6	0.14	South Los Angeles	General Commercial
6031003028	1952	Office Building	C2-1VL	No	1.2	0.27	South Los Angeles	General Commercial
6031003030	1928	Churches	C2-1VL	No	0.7	0.16	South Los Angeles	General Commercial
6031004017	1929	Store	C2-1VL	No	0.6	0.15	South Los Angeles	General Commercial
6031004019	1921	Store and residential combination	C2-1VL	No	0.6	0.14	South Los Angeles	General Commercial
6031004020	0	Lots - patron or employee	C2-1VL	No	0.6	0.14	South Los Angeles	General Commercial

APN	Year Built	Current Use	Zone	30 du/ac (Y/N)	Net Units	Acres	CPA	General Plan Land Use Designation
6031004030	1986	Churches	C2-1VL	No	1.3	0.29	South Los Angeles	General Commercial
6031009016	1916	Store and residential combination	C2-1VL	No	0.5	0.15	South Los Angeles	General Commercial
6031009018	1950	Store	C2-1VL	No	0.6	0.14	South Los Angeles	General Commercial
6031009019	0	Lots - patron or employee	C2-1VL	No	0.6	0.14	South Los Angeles	General Commercial
6031009020	1967	Store	C2-1VL	No	0.6	0.14	South Los Angeles	General Commercial
6031009021	1920	Store and residential combination	C2-1VL	No	0.6	0.15	South Los Angeles	General Commercial
6031010020	1964	Store	C2-1VL	No	0.7	0.15	South Los Angeles	General Commercial
6031015024	1964	Auto Service Shops	C2-1VL	No	2	0.44	South Los Angeles	General Commercial
6031016019	0	VACANT LAND	C2-1VL	No	0.7	0.15	South Los Angeles	General Commercial
6031021015	1927	Store and residential combination	C2-1VL	No	0.6	0.17	South Los Angeles	General Commercial
6031021016	0	Commercial	C2-1VL	No	0.5	0.14	South Los Angeles	General Commercial
6031021017	1956	Auto Service Shops	C2-1VL	No	1.4	0.30	South Los Angeles	General Commercial
6031021019	1922	Store and residential combination	C2-1VL	No	0.7	0.16	South Los Angeles	General Commercial
6031021020	1923	Store	C2-1VL	No	0.7	0.16	South Los Angeles	General Commercial
6031022007	1923	Churches	C2-1VL	No	0.5	0.12	South Los Angeles	General Commercial
6031022019	0	VACANT LAND	C2-1VL	No	0.7	0.16	South Los Angeles	General Commercial
6031022020	0	VACANT LAND	C2-1VL	No	0.7	0.16	South Los Angeles	General Commercial
6031022021	1951	Store and residential combination	C2-1VL	No	0.6	0.17	South Los Angeles	General Commercial
6031027001	1933	Store and residential combination	C2-1VL	No	1.4	0.36	South Los Angeles	General Commercial
6031027002	1940	Store	C2-1VL	No	0.5	0.12	South Los Angeles	General Commercial
6031028032	0	VACANT LAND	C2-1VL	No	0.5	0.11	South Los Angeles	General Commercial
6032002011	0	VACANT LAND	R3-1	YES	8	0.16	South Los Angeles	Medium Residential
6032002028	1939	Commercial	R3-1	YES	5	0.11	South Los Angeles	Medium Residential
6032003001	1922	Store and residential combination	R3-1	YES	10	0.22	South Los Angeles	Medium Residential
6032003004	1924	Commercial	R3-1	YES	7	0.16	South Los Angeles	Medium Residential
6032005023	1957	Commercial	R3-1	YES	10	0.21	South Los Angeles	Medium Residential
6032005030	1949	Double, duplex, or two units	R3-1	YES	9	0.21	South Los Angeles	Medium Residential
6032006020	1923	Double, duplex, or two units	R3-1	YES	9	0.21	South Los Angeles	Medium Residential
6032008011	1908	Commercial	R3-1	YES	5	0.11	South Los Angeles	Medium Residential
6032009009	1920	Commercial	R3-1	YES	10	0.21	South Los Angeles	Medium Residential
6032009012	1912	Double, duplex, or two units	R3-1	YES	9	0.21	South Los Angeles	Medium Residential
6032009014	1923	Double, duplex, or two units	R3-1	YES	9	0.21	South Los Angeles	Medium Residential
6032009015	1922	Commercial	R3-1	YES	10	0.21	South Los Angeles	Medium Residential
6032010001	1923	Double, duplex, or two units	R3-1	YES	9	0.21	South Los Angeles	Medium Residential
6032010011	1923	Three units (any combination)	R3-1	YES	9	0.21	South Los Angeles	Medium Residential
6032010013	0	Lots - patron or employee	C2-1VL	No	0.6	0.13	South Los Angeles	General Commercial
6032010024	1913	Double, duplex, or two units	R3-1	YES	9	0.21	South Los Angeles	Medium Residential
6032010031	1923	Commercial	R3-1	YES	10	0.21	South Los Angeles	Medium Residential
6032011003	1923	Store and residential combination	C2-1VL	No	0.9	0.20	South Los Angeles	General Commercial
6032011036	1926	Schools (Private)	C2-1VL	No	1.1	0.25	South Los Angeles	General Commercial
6032013014	1906	Double, duplex, or two units	R3-1	YES	9	0.21	South Los Angeles	Medium Residential
6032014001	1959	Double, duplex, or two units	R3-1	YES	9	0.21	South Los Angeles	Medium Residential
6032014002	1953	Double, duplex, or two units	R3-1	YES	9	0.21	South Los Angeles	Medium Residential
6032014007	1902	Commercial	R3-1	YES	11	0.21	South Los Angeles	Medium Residential
6032014010	1913	Commercial	R3-1	YES	10	0.21	South Los Angeles	Medium Residential
6032015029	1908	Commercial	R3-1	YES	7	0.15	South Los Angeles	Medium Residential
6032015033	1922	Commercial	R3-1	YES	7	0.15	South Los Angeles	Medium Residential
6032015034	1921	Churches	R3-1	YES	6	0.15	South Los Angeles	Medium Residential
6032015035	1922	Double, duplex, or two units	R3-1	YES	6	0.15	South Los Angeles	Medium Residential
6032015036	1924	Commercial	R3-1	YES	7	0.15	South Los Angeles	Medium Residential
6032015039	1925	Double, duplex, or two units	R3-1	YES	6	0.15	South Los Angeles	Medium Residential
6032016008	1914	Commercial	R3-1	YES	6	0.14	South Los Angeles	Medium Residential
6032016027	1929	Commercial	R3-1	YES	7	0.16	South Los Angeles	Medium Residential
6032016028	1922	Commercial	R3-1	YES	7	0.15	South Los Angeles	Medium Residential
6032016030	1921	Commercial	R3-1	YES	7	0.15	South Los Angeles	Medium Residential
6032016031	1910	Commercial	R3-1	YES	7	0.15	South Los Angeles	Medium Residential
6032016032	1922	Double, duplex, or two units	R3-1	YES	6	0.15	South Los Angeles	Medium Residential
6032016034	1922	Commercial	R3-1	YES	7	0.15	South Los Angeles	Medium Residential
6032016036	1925	Commercial	R3-1	YES	7	0.15	South Los Angeles	Medium Residential
6032017001	0	Churches	C2-1VL	No	1.6	0.36	South Los Angeles	General Commercial
6032017002	1959	Lots - patron or employee	C2-1VL	No	0.7	0.17	South Los Angeles	General Commercial
6032017003	0	VACANT LAND	C2-1VL	No	0.7	0.17	South Los Angeles	General Commercial
6032017028	1954	Auto Service Centers (no gasoline)	C2-1VL	No	1.5	0.36	South Los Angeles	General Commercial
6032017029	1959	Lots - patron or employee	R3-1	YES	7	0.15	South Los Angeles	Medium Residential
6032017030	1928	Double, duplex, or two units	R3-1	YES	6	0.15	South Los Angeles	Medium Residential
6032017031	1924	Double, duplex, or two units	R3-1	YES	6	0.15	South Los Angeles	Medium Residential
6032017032	1926	Double, duplex, or two units	R3-1	YES	6	0.15	South Los Angeles	Medium Residential
6032017034	1930	Commercial	R3-1	YES	7	0.15	South Los Angeles	Medium Residential
6032017035	1923	Double, duplex, or two units	R3-1	YES	6	0.15	South Los Angeles	Medium Residential

APN	Year Built	Current Use	Zone	30 du/ac (Y/N)	Net Units	Acres	CPA	General Plan Land Use Designation
6032017036	1922	Commercial	R3-1	YES	7	0.15	South Los Angeles	Medium Residential
6032017039	0	VACANT LAND	R3-1	YES	8	0.15	South Los Angeles	Medium Residential
6032017040	1934	Double, duplex, or two units	R3-1	YES	6	0.16	South Los Angeles	Medium Residential
6032017043	1921	Double, duplex, or two units	R3-1	YES	6	0.15	South Los Angeles	Medium Residential
6032017044	1925	Double, duplex, or two units	R3-1	YES	6	0.15	South Los Angeles	Medium Residential
6032017045	1918	Commercial	R3-1	YES	7	0.15	South Los Angeles	Medium Residential
6032017046	1937	Commercial	R3-1	YES	7	0.15	South Los Angeles	Medium Residential
6032017048	1941	Double, duplex, or two units	R3-1	YES	6	0.15	South Los Angeles	Medium Residential
6032017049	1925	Commercial	R3-1	YES	7	0.15	South Los Angeles	Medium Residential
6032018016	1975	Lots - patron or employee	C2-1VL	No	0.6	0.13	South Los Angeles	General Commercial
6032018017	1930	Churches	C2-1VL	No	1.3	0.30	South Los Angeles	General Commercial
6032018023	1922	Commercial	R3-1	YES	6	0.14	South Los Angeles	Medium Residential
6032018029	1979	Churches	C2-1VL	No	2.6	0.57	South Los Angeles	General Commercial
6032018030	1924	Commercial	R3-1	YES	7	0.15	South Los Angeles	Medium Residential
6032018031	1958	Double, duplex, or two units	R3-1	YES	6	0.15	South Los Angeles	Medium Residential
6032018032	1921	Commercial	R3-1	YES	7	0.15	South Los Angeles	Medium Residential
6032018033	1929	Double, duplex, or two units	R3-1	YES	6	0.15	South Los Angeles	Medium Residential
6032018034	1922	Commercial	R3-1	YES	7	0.15	South Los Angeles	Medium Residential
6032018035	1921	Double, duplex, or two units	R3-1	YES	6	0.15	South Los Angeles	Medium Residential
6032018036	1923	Commercial	R3-1	YES	7	0.15	South Los Angeles	Medium Residential
6032018037	1921	Double, duplex, or two units	R3-1	YES	6	0.15	South Los Angeles	Medium Residential
6032018039	0	VACANT LAND	R3-1	YES	8	0.15	South Los Angeles	Medium Residential
6032018040	0	VACANT LAND	R3-1	YES	8	0.15	South Los Angeles	Medium Residential
6032018041	0	VACANT LAND	R3-1	YES	8	0.15	South Los Angeles	Medium Residential
6032018042	1922	Double, duplex, or two units	R3-1	YES	6	0.15	South Los Angeles	Medium Residential
6032018043	1921	Double, duplex, or two units	R3-1	YES	6	0.15	South Los Angeles	Medium Residential
6032018044	1922	Commercial	R3-1	YES	7	0.15	South Los Angeles	Medium Residential
6032018045	1939	Double, duplex, or two units	R3-1	YES	6	0.15	South Los Angeles	Medium Residential
6032018047	1922	Commercial	R3-1	YES	7	0.15	South Los Angeles	Medium Residential
6032018050	1922	Double, duplex, or two units	R3-1	YES	6	0.15	South Los Angeles	Medium Residential
6032019001	1911	Commercial	R3-1	YES	6	0.14	South Los Angeles	Medium Residential
6032019002	1920	Commercial	R3-1	YES	6	0.14	South Los Angeles	Medium Residential
6032019004	1937	Commercial	R3-1	YES	6	0.14	South Los Angeles	Medium Residential
6032019006	1927	Commercial	R3-1	YES	6	0.14	South Los Angeles	Medium Residential
6032019010	0	Three units (any combination)	R3-1	YES	7	0.15	South Los Angeles	Medium Residential
6032019011	1975	Commercial	R3-1	YES	6	0.14	South Los Angeles	Medium Residential
6032019012	1922	Commercial	R3-1	YES	6	0.14	South Los Angeles	Medium Residential
6032019021	1920	Commercial	R3-1	YES	6	0.14	South Los Angeles	Medium Residential
6032019026	1920	Commercial	R3-1	YES	6	0.14	South Los Angeles	Medium Residential
6032019027	1921	Commercial	R3-1	YES	7	0.15	South Los Angeles	Medium Residential
6032019028	1922	Commercial	R3-1	YES	6	0.14	South Los Angeles	Medium Residential
6032019029	1920	Commercial	R3-1	YES	6	0.14	South Los Angeles	Medium Residential
6032019032	1921	Commercial	R3-1	YES	6	0.14	South Los Angeles	Medium Residential
6032020006	0	VACANT LAND	C2-1VL	No	0.8	0.19	South Los Angeles	General Commercial
6032020008	1920	Commercial	R3-1	YES	6	0.14	South Los Angeles	Medium Residential
6032020010	1950	Commercial	R3-1	YES	6	0.14	South Los Angeles	Medium Residential
6032020012	1923	Commercial	R3-1	YES	6	0.14	South Los Angeles	Medium Residential
6032020014	1926	Commercial	R3-1	YES	6	0.14	South Los Angeles	Medium Residential
6032020016	1920	Commercial	R3-1	YES	6	0.14	South Los Angeles	Medium Residential
6032020019	1922	Commercial	R3-1	YES	6	0.14	South Los Angeles	Medium Residential
6032020020	1920	Commercial	R3-1	YES	6	0.14	South Los Angeles	Medium Residential
6032020023	1922	Commercial	R3-1	YES	5	0.12	South Los Angeles	Medium Residential
6032020024	1920	Double, duplex, or two units	R3-1	YES	6	0.16	South Los Angeles	Medium Residential
6032020026	1920	Commercial	R3-1	YES	6	0.14	South Los Angeles	Medium Residential
6032020032	1970	Churches	C2-1VL	No	2.4	0.52	South Los Angeles	General Commercial
6032021001	1920	Commercial	R3-1	YES	6	0.14	South Los Angeles	Medium Residential
6032021002	1923	Commercial	R3-1	YES	6	0.14	South Los Angeles	Medium Residential
6032021004	1980	Commercial	R3-1	YES	6	0.14	South Los Angeles	Medium Residential
6032021009	1930	Commercial	R3-1	YES	6	0.14	South Los Angeles	Medium Residential
6032021011	1923	Commercial	R3-1	YES	7	0.16	South Los Angeles	Medium Residential
6032021016	0	VACANT LAND	R3-1	YES	8	0.15	South Los Angeles	Medium Residential
6032021021	1923	Double, duplex, or two units	R3-1	YES	9	0.21	South Los Angeles	Medium Residential
6032022004	0	Three units (any combination)	C2-1VL	No	0.5	0.13	South Los Angeles	General Commercial
6032022008	1921	Double, duplex, or two units	R3-1	YES	6	0.14	South Los Angeles	Medium Residential
6032022009	1923	Commercial	R3-1	YES	6	0.14	South Los Angeles	Medium Residential
6032022010	1921	Commercial	R3-1	YES	6	0.14	South Los Angeles	Medium Residential
6032022011	1923	Commercial	R3-1	YES	6	0.14	South Los Angeles	Medium Residential
6032022012	1920	Commercial	R3-1	YES	6	0.14	South Los Angeles	Medium Residential
6032022013	1921	Commercial	R3-1	YES	6	0.14	South Los Angeles	Medium Residential

APN	Year Built	Current Use	Zone	30 du/ac (Y/N)	Net Units	Acres	CPA	General Plan Land Use Designation
6032022015	1920	Commercial	R3-1	YES	6	0.14	South Los Angeles	Medium Residential
6032022032	1922	Churches	C2-1VL	No	1.2	0.27	South Los Angeles	General Commercial
6032023015	1923	Double, duplex, or two units	R3-1	YES	6	0.16	South Los Angeles	Medium Residential
6032024004	1905	Commercial	C2-1VL	No	0.8	0.20	South Los Angeles	General Commercial
6032024005	1946	Auto Service Shops	C2-1VL	No	0.5	0.15	South Los Angeles	General Commercial
6032024007	1938	Store	C2-1VL	No	0.6	0.15	South Los Angeles	General Commercial
6032024008	0	VACANT LAND	C2-1VL	No	0.6	0.15	South Los Angeles	General Commercial
6032024010	1921	Used Car Sales	C2-1VL	No	0.9	0.20	South Los Angeles	General Commercial
6032024021	1915	Commercial	R3-1	YES	10	0.21	South Los Angeles	Medium Residential
6032024022	1941	Double, duplex, or two units	R3-1	YES	9	0.21	South Los Angeles	Medium Residential
6032024031	0	VACANT LAND	R3-1	YES	11	0.21	South Los Angeles	Medium Residential
6032025023	1913	Double, duplex, or two units	R3-1	YES	9	0.21	South Los Angeles	Medium Residential
6032025027	1966	Convalescent hospitals, nursing homes	C2-1VL	No	3.6	0.79	South Los Angeles	General Commercial
6032026023	1924	Double, duplex, or two units	R3-1	YES	9	0.21	South Los Angeles	Medium Residential
6032026025	1910	Commercial	R3-1	YES	10	0.21	South Los Angeles	Medium Residential
6032027017	1916	Double, duplex, or two units	R3-1	YES	6	0.16	South Los Angeles	Medium Residential
6032028010	1913	Commercial	C2-1VL	No	0.5	0.15	South Los Angeles	General Commercial
6032028024	1947	Store and residential combination	C2-1VL	No	0.6	0.15	South Los Angeles	General Commercial
6032028026	1978	Service shops	C2-1VL	No	1.1	0.25	South Los Angeles	General Commercial
6032028028	1922	Churches	C2-1VL	No	1.7	0.40	South Los Angeles	General Commercial
6032029007	1917	Commercial	C2-1VL	No	0.5	0.12	South Los Angeles	General Commercial
6032030002	1947	Church Parking lots	C2-1VL	No	0.5	0.12	South Los Angeles	General Commercial
6032031015	1927	Commercial	C2-1VL	No	0.8	0.20	South Los Angeles	General Commercial
6032032007	1951	Auto Service Shops	C2-1VL	No	1.8	0.39	South Los Angeles	General Commercial
6032033004	1922	Commercial	R3-1	YES	6	0.14	South Los Angeles	Medium Residential
6032033006	1920	Commercial	R3-1	YES	6	0.14	South Los Angeles	Medium Residential
6032033008	1920	Commercial	R3-1	YES	5	0.12	South Los Angeles	Medium Residential
6032034004	1925	Store and residential combination	C2-1VL	No	0.5	0.15	South Los Angeles	General Commercial
6033001002	1920	Double, duplex, or two units	R4-1VL	YES	12	0.14	South Los Angeles	General Commercial
6033001019	1920	Office Building	C2-1VL	No	0.5	0.11	South Los Angeles	General Commercial
6033001020	1946	Used Car Sales	C2-1VL	No	1	0.23	South Los Angeles	General Commercial
6033001021	1967	Store	C2-1VL	No	0.5	0.11	South Los Angeles	General Commercial
6033001022	1980	Store	C2-1VL	No	0.5	0.11	South Los Angeles	General Commercial
6033002002	1922	Commercial	R3-1VL	YES	6	0.14	South Los Angeles	General Commercial
6033002031	1922	Commercial	R4-1VL	YES	14	0.14	South Los Angeles	General Commercial
6033004015	1972	Service shops	C2-1VL	No	0.6	0.13	South Los Angeles	General Commercial
6033005014	1947	Vacant parcel that has improvement value	C2-1VL	No	0.5	0.11	South Los Angeles	General Commercial
6033005027	1938	Store and residential combination	C2-1VL	No	0.5	0.11	South Los Angeles	General Commercial
6033013034	1948	Churches	C2-1VL	No	2.2	0.49	South Los Angeles	General Commercial
6033013039	1954	Auto Service Centers (no gasoline)	C2-1VL	No	1.7	0.37	South Los Angeles	General Commercial
6033013041	0	VACANT LAND	C2-1VL	No	1	0.24	South Los Angeles	General Commercial
6034001025	1954	Churches	RD2-1	No	21	0.97	South Los Angeles	General Commercial
6034008001	1961	Store and residential combination	C2-1VL	No	0.6	0.15	South Los Angeles	General Commercial
6034008005	1929	Auto Service Shops	C2-1VL	No	1.1	0.29	South Los Angeles	General Commercial
6034009004	1957	Office Building	C2-1VL	No	0.6	0.15	South Los Angeles	General Commercial
6034016001	1928	Churches	C2-1VL	No	0.7	0.16	South Los Angeles	General Commercial
6034016003	1949	Wholesale and manufacturing outlet	C2-1VL	No	0.5	0.12	South Los Angeles	General Commercial
6034016027	1966	Auto Service Shops	C2-1VL	No	1.8	0.40	South Los Angeles	General Commercial
6034017002	1946	Office Building	C2-1VL	No	0.6	0.15	South Los Angeles	General Commercial
6034017005	1947	Store and residential combination	C2-1VL	No	0.5	0.15	South Los Angeles	General Commercial
6034017025	1963	Restaurants, cocktail lounge, tavern	C2-1VL	No	1.2	0.27	South Los Angeles	General Commercial
6034020027	1964	Store	R4-1VL	YES	32	0.30	South Los Angeles	General Commercial
6034024003	1938	Commercial	C2-1VL	No	0.5	0.11	South Los Angeles	General Commercial
6034029024	1975	Auto Service Shops	R4-1VL	YES	34	0.32	South Los Angeles	General Commercial
6034029026	1952	Auto Service Shops	C2-1VL	No	0.6	0.13	South Los Angeles	General Commercial
6034029030	0	Lots - patron or employee	C2-1VL	No	0.6	0.14	South Los Angeles	General Commercial
6034029031	0	Restaurants, cocktail lounge, tavern	C2-1VL	No	2.5	0.54	South Los Angeles	General Commercial
6034029033	1932	Churches	C2-1VL	No	0.6	0.14	South Los Angeles	General Commercial
6034029036	1948	Store	C2-1VL	No	0.6	0.14	South Los Angeles	General Commercial
6034029037	1947	Store	C2-1VL	No	0.6	0.14	South Los Angeles	General Commercial
6034029038	1958	Store and residential combination	C2-1VL	No	0.6	0.14	South Los Angeles	General Commercial
6034029039	1951	Store	C2-1VL	No	0.6	0.14	South Los Angeles	General Commercial
6034029040	1957	Store and residential combination	C2-1VL	No	0.5	0.14	South Los Angeles	General Commercial
6034030025	1929	Store	C2-1VL	No	0.6	0.14	South Los Angeles	General Commercial
6034030026	1946	Store	C2-1VL	No	0.6	0.14	South Los Angeles	General Commercial
6034030041	1979	Churches	C2-1VL	No	6.3	1.37	South Los Angeles	General Commercial
6035001003	1948	Store	C2-1VL	No	0.6	0.14	South Los Angeles	General Commercial
6035008001	1924	Store	C2-1VL	No	0.7	0.17	South Los Angeles	General Commercial
6035008026	1949	Churches	C2-1VL	No	0.9	0.23	South Los Angeles	General Commercial

APN	Year Built	Current Use	Zone	30 du/ac (Y/N)	Net Units	Acres	CPA	General Plan Land Use Designation
6035009002	1949	Store	C2-1VL	No	0.6	0.14	South Los Angeles	General Commercial
6035009003	1951	Store	C2-1VL	No	0.9	0.21	South Los Angeles	General Commercial
6035016006	1955	Store and residential combination	C2-1VL	No	0.7	0.17	South Los Angeles	General Commercial
6035016027	1941	Store	C2-1VL	No	1.6	0.37	South Los Angeles	General Commercial
6035017004	1949	Homes for the aged and others	C2-1VL	No	0.7	0.17	South Los Angeles	General Commercial
6035024030	1930	Store and residential combination	C2-1VL	No	0.9	0.22	South Los Angeles	General Commercial
6035025006	1950	Medical/dental Building	C2-1VL	No	0.7	0.16	South Los Angeles	General Commercial
6035025027	1929	Churches	C2-1VL	No	1.6	0.34	South Los Angeles	General Commercial
6035029022	1939	Store	C2-1VL	No	0.6	0.14	South Los Angeles	General Commercial
6035029025	1956	Motels - under 50 units	C2-1VL	No	0.9	0.21	South Los Angeles	General Commercial
6035029035	1986	Store	C2-1VL	No	1.5	0.33	South Los Angeles	General Commercial
6035030028	1945	Commercial	C2-1VL	No	0.6	0.14	South Los Angeles	General Commercial
6035030029	1946	Commercial	C2-1VL	No	0.6	0.14	South Los Angeles	General Commercial
6035030033	1973	Auto Service Shops	C2-1VL	No	1.3	0.28	South Los Angeles	General Commercial
6035031013	1940	Store and office combination	C2-1VL	No	0.6	0.14	South Los Angeles	General Commercial
6035031036	1964	Car Wash	C2-1VL	No	3.8	0.83	South Los Angeles	General Commercial
6036001001	1953	Lots - patron or employee	C2-1VL	No	0.7	0.17	South Los Angeles	General Commercial
6036001018	1953	Office Building	C2-1VL	No	0.6	0.15	South Los Angeles	General Commercial
6036001019	1943	Institutional	C2-1VL	No	0.6	0.15	South Los Angeles	General Commercial
6036004033	1992	Store	C2-1VL	No	1.1	0.24	South Los Angeles	General Commercial
6036005029	1970	Restaurants, cocktail lounge, tavern	C2-1VL	No	1	0.24	South Los Angeles	General Commercial
6036011012	1941	Commercial	R3-1	YES	7	0.15	South Los Angeles	Medium Residential
6036011013	1939	Commercial	R3-1	YES	7	0.15	South Los Angeles	Medium Residential
6036011015	1939	Commercial	R3-1	YES	7	0.15	South Los Angeles	Medium Residential
6036011017	1949	Lots - patron or employee	R3P-1	YES	8	0.15	South Los Angeles	Medium Residential
6036011018	1949	Lots - patron or employee	R3P-1	YES	8	0.15	South Los Angeles	Medium Residential
6036011019	1949	Lots - patron or employee	R3P-1	YES	10	0.19	South Los Angeles	Medium Residential
6036016038	1958	Auto Service Centers (no gasoline)	C2-1VL	No	1	0.25	South Los Angeles	General Commercial
6036017001	1946	Store	C2-1VL	No	0.5	0.13	South Los Angeles	General Commercial
6036017035	1948	Store	C2-1VL	No	0.6	0.13	South Los Angeles	General Commercial
6036017038	1945	Store	C2-1VL	No	0.8	0.19	South Los Angeles	General Commercial
6037001001	1970	Restaurants, cocktail lounge, tavern	C2-1VL	No	0.6	0.15	South Los Angeles	General Commercial
6037001002	1929	Store and residential combination	C2-1VL	No	0.6	0.15	South Los Angeles	General Commercial
6037001003	1959	Lots - patron or employee	C2-1VL	No	0.6	0.15	South Los Angeles	General Commercial
6037001008	1923	Store and residential combination	C2-1VL	No	0.5	0.15	South Los Angeles	General Commercial
6037001009	1954	Store and residential combination	C2-1VL	No	0.6	0.15	South Los Angeles	General Commercial
6037001031	1929	Store	C2-1VL	No	0.6	0.15	South Los Angeles	General Commercial
6037001032	1947	Store	C2-1VL	No	0.5	0.15	South Los Angeles	General Commercial
6037001046	1977	Motels - under 50 units	C2-1VL	No	1.3	0.30	South Los Angeles	General Commercial
6037001048	1962	Restaurants, cocktail lounge, tavern	C2-1VL	No	0.6	0.15	South Los Angeles	General Commercial
6037001900	0	VACANT LAND	C2-1VL	No	2	0.45	South Los Angeles	General Commercial
6037015001	1972	Store and office combination	C2-1VL	No	2.3	0.50	South Los Angeles	General Commercial
6037015025	1966	Store	C2-1VL	No	2.7	0.58	South Los Angeles	General Commercial
6037015027	1966	Restaurants, cocktail lounge, tavern	C2-1VL	No	2.1	0.47	South Los Angeles	General Commercial
6037015028	0	Lots - patron or employee	C2-1VL	No	2	0.44	South Los Angeles	General Commercial
6037024030	0	Churches	C2-1VL	No	1.8	0.41	South Los Angeles	General Commercial
6037024032	1947	Service shops	C2-1VL	No	0.6	0.14	South Los Angeles	General Commercial
6037024033	1948	Store	C2-1VL	No	1.2	0.28	South Los Angeles	General Commercial
6037024034	1957	Store	C2-1VL	No	1.2	0.28	South Los Angeles	General Commercial
6037024035	1946	Churches	C2-1VL	No	0.6	0.14	South Los Angeles	General Commercial
6037024036	0	VACANT LAND	C2-1VL	No	0.6	0.14	South Los Angeles	General Commercial
6037024051	1946	Store	C2-1VL	No	0.6	0.14	South Los Angeles	General Commercial
6037024052	1947	Store	C2-1VL	No	0.6	0.14	South Los Angeles	General Commercial
6037026029	1950	Store	C2-1VL	No	1.2	0.28	South Los Angeles	General Commercial
6037026030	1948	Store and office combination	C2-1VL	No	0.6	0.14	South Los Angeles	General Commercial
6037026031	1948	Store	C2-1VL	No	0.6	0.14	South Los Angeles	General Commercial
6037026032	1946	Store	C2-1VL	No	0.6	0.14	South Los Angeles	General Commercial
6037026033	1949	Store	C2-1VL	No	0.6	0.14	South Los Angeles	General Commercial
6037026036	1939	Churches	C2-1VL	No	0.5	0.14	South Los Angeles	General Commercial
6037026038	1961	Store	C2-1VL	No	0.9	0.21	South Los Angeles	General Commercial
6037026039	1946	Restaurants, cocktail lounge, tavern	C2-1VL	No	0.5	0.13	South Los Angeles	General Commercial
6037026040	1949	Store and office combination	C2-1VL	No	0.6	0.14	South Los Angeles	General Commercial
6037028043	1947	Store	C2-1VL	No	0.5	0.14	South Los Angeles	General Commercial
6037028044	1948	Store	C2-1VL	No	0.5	0.14	South Los Angeles	General Commercial
6037028045	1955	Store	C2-1VL	No	0.5	0.14	South Los Angeles	General Commercial
6037028060	1979	Service shops	C2-1VL	No	1.2	0.27	South Los Angeles	General Commercial
6038005023	1965	Churches	C2-1VL	No	2.3	0.50	South Los Angeles	Low Medium I Residential
6038006012	0	Lots - patron or employee	C2-1VL	No	0.6	0.13	South Los Angeles	General Commercial
6038006013	1932	Store	C2-1VL	No	0.5	0.14	South Los Angeles	General Commercial

APN	Year Built	Current Use	Zone	30 du/ac (Y/N)	Net Units	Acres	CPA	General Plan Land Use Designation
6038007024	1960	Office Building	C2-1VL	No	2.9	0.64	South Los Angeles	General Commercial
6038009006	1948	Store and residential combination	C2-1VL	No	0.8	0.22	South Los Angeles	General Commercial
6038011015	1924	Commercial	R3-1	YES	7	0.15	South Los Angeles	Medium Residential
6038012006	1962	Store and residential combination	C2-1VL	No	0.5	0.14	South Los Angeles	General Commercial
6038012009	1967	Medical/dental Building	C2-1VL	No	0.5	0.11	South Los Angeles	General Commercial
6038012014	1948	Store	C2-1VL	No	1	0.22	South Los Angeles	General Commercial
6038019024	1926	Auto Service Centers (no gasoline)	C2-1VL	No	0.5	0.13	South Los Angeles	General Commercial
6038019026	0	Church Parking lots	C2-1VL	No	0.5	0.12	South Los Angeles	General Commercial
6038019052	0	VACANT LAND	C2-1VL	No	0.5	0.11	South Los Angeles	General Commercial
6038020025	1947	Store and residential combination	C2-1VL	No	0.5	0.12	South Los Angeles	General Commercial
6038020026	1953	Medical/dental Building	C2-1VL	No	0.5	0.12	South Los Angeles	General Commercial
6038020032	1932	Store	C2-1VL	No	0.5	0.12	South Los Angeles	General Commercial
6039001019	1931	Store	C2-1VL	No	0.5	0.12	South Los Angeles	General Commercial
6039001023	1925	Store	C2-1VL	No	0.5	0.12	South Los Angeles	General Commercial
6039001027	1949	Commercial	C2-1VL	No	0.9	0.23	South Los Angeles	General Commercial
6039001061	1989	Service shops	C2-1VL	No	1	0.24	South Los Angeles	General Commercial
6039001900	0	Government Owned Property (OPEN)	R2-1	No	6	0.36	South Los Angeles	Low Medium I Residential
6039008022	1922	Churches	C2-1VL	No	0.5	0.11	South Los Angeles	General Commercial
6039008023	1921	Store and residential combination	C2-1VL	No	0.6	0.16	South Los Angeles	General Commercial
6039008025	1922	Commercial	C2-1VL	No	0.7	0.19	South Los Angeles	General Commercial
6039008030	1912	Commercial	RD1.5-1	No	5	0.21	South Los Angeles	Low Medium II Residential
6039008033	1918	Commercial	RD1.5-1	No	5	0.24	South Los Angeles	Low Medium II Residential
6039009001	1972	Churches	C2-1VL	No	0.7	0.17	South Los Angeles	General Commercial
6039009002	1939	Commercial	C2-1VL	No	0.5	0.13	South Los Angeles	General Commercial
6039009004	1923	Commercial	C2-1VL	No	0.6	0.15	South Los Angeles	General Commercial
6039012047	1978	Commercial	RD1.5-1	No	5	0.21	South Los Angeles	Low Medium II Residential
6039015008	1920	Five or more apartments or units	RD2-1	No	6	0.35	South Los Angeles	Low Medium II Residential
6039017073	0	Lots - patron or employee	C2-1VL	No	1.8	0.40	South Los Angeles	General Commercial
6039017075	1984	Store	C2-1VL	No	0.8	0.18	South Los Angeles	General Commercial
6039017076	1991	Store	C2-1VL	No	0.8	0.18	South Los Angeles	General Commercial
6039018053	1970	Light manufacturing	C2-1VL	No	0.8	0.18	South Los Angeles	General Commercial
6039018073	1955	Commercial	C2-1VL	No	0.8	0.19	South Los Angeles	General Commercial
6040003003	1969	Churches	C2-1VL	No	1.3	0.29	South Los Angeles	General Commercial
6040003004	1946	Restaurants, cocktail lounge, tavern	C2-1VL	No	0.5	0.13	South Los Angeles	General Commercial
6040003006	1947	Auto Service Shops	C2-1VL	No	0.5	0.13	South Los Angeles	General Commercial
6040003007	1938	Auto Service Shops	C2-1VL	No	0.7	0.16	South Los Angeles	General Commercial
6047001001	1972	Lots - patron or employee	C2-1VL	No	1.1	0.25	South Los Angeles	General Commercial
6047001002	1948	Lots - patron or employee	C2-1VL	No	0.5	0.13	South Los Angeles	General Commercial
6047001007	1970	Office Building	C2-1VL	No	2.9	0.64	South Los Angeles	General Commercial
6047001008	1941	Service Station	C2-1VL	No	2.4	0.54	South Los Angeles	General Commercial
6047002001	1937	Store	C2-1VL	No	1.3	0.29	South Los Angeles	General Commercial
6047002003	1955	Restaurants, cocktail lounge, tavern	C2-1VL	No	0.5	0.13	South Los Angeles	General Commercial
6047002004	0	Auto Service Shops	C2-1VL	No	0.5	0.13	South Los Angeles	General Commercial
6047002005	1928	Warehousing, distribution under 10,000 sq. ft.	C2-1VL	No	0.6	0.19	South Los Angeles	General Commercial
6047002006	1923	Store	C2-1VL	No	1.4	0.32	South Los Angeles	General Commercial
6047002011	1957	Store and office combination	C2-1VL	No	0.5	0.13	South Los Angeles	General Commercial
6047002012	1948	Auto Service Shops	C2-1VL	No	0.5	0.13	South Los Angeles	General Commercial
6054001034	1975	Auto Service Shops	C2-1VL	No	1.5	0.33	South Los Angeles	General Commercial
6054002010	1910	Store and residential combination	C2-1VL	No	1.4	0.33	South Los Angeles	General Commercial
6054005027	1960	Churches	C2-1VL	No	1	0.22	South Los Angeles	General Commercial
6054007016	0	VACANT LAND	C2-1VL	No	0.5	0.12	South Los Angeles	General Commercial
6054007031	0	VACANT LAND	C2-1VL	No	1.3	0.28	South Los Angeles	General Commercial
6054007032	1954	Store	C2-1VL	No	0.5	0.11	South Los Angeles	General Commercial
6054008005	0	Lots - patron or employee	C2-1VL	No	0.9	0.21	South Los Angeles	General Commercial
6054009004	1948	Medical/dental Building	C2-1VL	No	0.5	0.11	South Los Angeles	General Commercial
6054009026	1927	Commercial	R4-1VL	YES	9	0.10	South Los Angeles	General Commercial
6054009028	1950	Medical/dental Building	C2-1VL	No	0.5	0.11	South Los Angeles	General Commercial
6054009029	1969	Auto Service Shops	C2-1VL	No	2.2	0.49	South Los Angeles	General Commercial
6054010032	1977	Car Wash - self service type	C2-1VL	No	1.4	0.34	South Los Angeles	General Commercial
6054010033	1950	Commercial	R3-1	YES	5	0.11	South Los Angeles	Medium Residential
6054012015	1936	Store and residential combination	C2-1VL	No	0.6	0.13	South Los Angeles	General Commercial
6054017027	1948	Store and residential combination	C2-1VL	No	0.5	0.13	South Los Angeles	General Commercial
6054019010	1922	Store and residential combination	R3-1	YES	5	0.13	South Los Angeles	Medium Residential
6054020001	1946	Restaurants, cocktail lounge, tavern	C2-1VL	No	0.9	0.21	South Los Angeles	General Commercial
6054021016	0	VACANT LAND	C2-1VL	No	0.7	0.16	South Los Angeles	General Commercial
6054021017	0	Professional Building	C2-1VL	No	0.7	0.16	South Los Angeles	General Commercial
6054022001	1978	Service Station	C2-1VL	No	1.4	0.33	South Los Angeles	General Commercial
6054024001	1948	Churches	C2-1VL	No	0.8	0.19	South Los Angeles	General Commercial
6054027002	1921	Commercial	C2-1VL	No	0.5	0.14	South Los Angeles	General Commercial

APN	Year Built	Current Use	Zone	30 du/ac (Y/N)	Net Units	Acres	CPA	General Plan Land Use Designation
6054027032	1953	Auto Service Shops	C2-1VL	No	0.6	0.13	South Los Angeles	General Commercial
6054028014	1960	Store and residential combination	C2-1VL	No	0.5	0.13	South Los Angeles	General Commercial
6055025027	1947	Churches	C2-1VL	No	1.1	0.25	South Los Angeles	General Commercial
6055025031	1954	Store and residential combination	C2-1VL	No	0.6	0.14	South Los Angeles	General Commercial
6055025032	1941	Store and residential combination	C2-1VL	No	0.5	0.14	South Los Angeles	General Commercial
6055025033	1949	Store	C2-1VL	No	0.5	0.14	South Los Angeles	General Commercial
6055025038	1954	Motels - under 50 units	C2-1VL	No	0.6	0.14	South Los Angeles	General Commercial
6055026031	1962	Auto Service Shops	C2-1VL	No	1.7	0.37	South Los Angeles	General Commercial
6055026033	1961	Store	C2-1VL	No	0.6	0.14	South Los Angeles	General Commercial
6055026038	1948	Churches	C2-1VL	No	0.6	0.14	South Los Angeles	General Commercial
6055026039	1947	Store and residential combination	C2-1VL	No	0.6	0.14	South Los Angeles	General Commercial
6055026040	1957	Store	C2-1VL	No	0.6	0.15	South Los Angeles	General Commercial
6057020008	1991	Shopping Center (Neighborhood, Community)	C2-1VL	No	1.1	0.24	South Los Angeles	General Commercial
6057020024	1948	Churches	C2-1VL	No	5.3	1.15	South Los Angeles	General Commercial
6057020025	1950	Office and residential	C2-1VL	No	1	0.23	South Los Angeles	General Commercial
6057020031	1985	Store	C2-1VL	No	1.1	0.26	South Los Angeles	General Commercial
6057020032	1950	Store and residential combination	C2-1VL	No	3.7	0.90	South Los Angeles	General Commercial
6058007016	1991	Auto Service Centers (no gasoline)	C2-1VL	No	1.1	0.25	South Los Angeles	General Commercial
6058023001	1952	Store	C2-1VL	No	0.6	0.13	South Los Angeles	General Commercial
6058023002	1948	Restaurants, cocktail lounge, tavern	C2-1VL	No	0.6	0.13	South Los Angeles	General Commercial
6058023003	1960	Schools (Private)	C2-1VL	No	0.6	0.13	South Los Angeles	General Commercial
6058023004	1970	Lots - patron or employee	C2-1VL	No	0.6	0.13	South Los Angeles	General Commercial
6058023005	1949	Store	C2-1VL	No	0.6	0.13	South Los Angeles	General Commercial
6058023007	1956	Office Building	C2-1VL	No	0.6	0.13	South Los Angeles	General Commercial
6058023008	1949	Lots - patron or employee	C2-1VL	No	0.6	0.13	South Los Angeles	General Commercial
6058023009	1949	Restaurants, cocktail lounge, tavern	C2-1VL	No	0.6	0.13	South Los Angeles	General Commercial
6058023010	0	Medical/dental Building	C2-1VL	No	0.6	0.13	South Los Angeles	General Commercial
6058023026	1956	Restaurants, cocktail lounge, tavern	C2-1VL	No	0.7	0.16	South Los Angeles	General Commercial
6058024004	1954	Commercial	C2-1VL	No	0.5	0.13	South Los Angeles	General Commercial
6058024008	1921	Schools (Private)	C2-1VL	No	0.6	0.13	South Los Angeles	General Commercial
6058024009	1955	Store	C2-1VL	No	1.5	0.34	South Los Angeles	General Commercial
6059008006	1948	Store	C2-1VL	No	0.6	0.14	South Los Angeles	General Commercial
6059008007	1947	Store and residential combination	C2-1VL	No	0.6	0.14	South Los Angeles	General Commercial
6059008008	1968	Store	C2-1VL	No	0.5	0.14	South Los Angeles	General Commercial
6059008009	1948	Store and residential combination	C2-1VL	No	0.5	0.14	South Los Angeles	General Commercial
6059008021	1961	Auto Service Shops	C2-1VL	No	2.5	0.55	South Los Angeles	General Commercial
6061002031	0	VACANT LAND	C2-1VL	No	0.5	0.12	South Los Angeles	General Commercial
6061002900	0	Government Property, possessory interest	C2-1VL	No	1	0.23	South Los Angeles	General Commercial
6061005809	0	Utility Commercial and Mutual	C2-1VL	No	4.6	0.99	South Los Angeles	Low Residential
6061006030	1971	Auto Service Shops	C2-1VL	No	1.4	0.31	South Los Angeles	General Commercial
6061007004	1942	Store	C2-1VL	No	0.8	0.17	South Los Angeles	General Commercial
6061007005	1940	Auto Service Centers (no gasoline)	C2-1VL	No	0.7	0.18	South Los Angeles	General Commercial
6061007022	1978	Lots - patron or employee	C2-1VL	No	0.8	0.17	South Los Angeles	General Commercial
6061022014	1925	Store	C2-1VL	No	0.6	0.14	South Los Angeles	General Commercial
6061023025	1927	Office Building	C2-1VL	No	0.5	0.12	South Los Angeles	General Commercial
6061024025	1936	Churches	C2-1VL	No	0.9	0.24	South Los Angeles	General Commercial
6061024027	1956	Churches	C2-1VL	No	1.5	0.34	South Los Angeles	General Commercial
6061027025	1969	Professional Building	C2-1VL	No	1.5	0.34	South Los Angeles	General Commercial
6061027026	1918	Store combination (with office or residential)	C2-1VL	No	0.8	0.22	South Los Angeles	General Commercial
6061028017	1937	Store	C2-1VL	No	0.5	0.13	South Los Angeles	General Commercial
6075001017	1948	Store	C2-1VL	No	0.8	0.18	South Los Angeles	General Commercial
6075001020	1952	Store	C2-1VL	No	0.6	0.13	South Los Angeles	General Commercial
6075001021	1952	Medical/dental Building	C2-1VL	No	0.8	0.19	South Los Angeles	General Commercial
6075011020	0	VACANT LAND	C2-1VL	No	1.2	0.26	South Los Angeles	General Commercial
6075012022	1939	Double, duplex, or two units	C2-1VL	No	0.7	0.20	South Los Angeles	General Commercial
6075013028	1948	Commercial	C2-1VL	No	0.5	0.13	South Los Angeles	Medium Residential
6075013029	1947	Store	C2-1VL	No	0.5	0.14	South Los Angeles	Highway Oriented and Limited Commercial
6075020015	1948	Store and residential combination	C2-1VL	No	0.6	0.17	South Los Angeles	General Commercial
6075021016	1926	Store and residential combination	C2-1VL	No	0.6	0.17	South Los Angeles	General Commercial
6075022014	1966	Auto Service Shops	C2-1VL	No	0.8	0.18	South Los Angeles	General Commercial
6075022015	1947	Auto Service Shops	C2-1VL	No	0.6	0.13	South Los Angeles	General Commercial
6075022027	1935	Churches	C2-1VL	No	2	0.46	South Los Angeles	General Commercial
6075024025	1940	Schools (Private)	R1-1	No	16	1.91	South Los Angeles	Low Residential
6075025012	1928	Store	C2-1VL	No	0.9	0.21	South Los Angeles	General Commercial
6075025013	0	VACANT LAND	C2-1VL	No	0.6	0.14	South Los Angeles	General Commercial
6075025015	1965	Store	C2-1VL	No	0.7	0.16	South Los Angeles	General Commercial
6075025027	1946	Churches	C2-1VL	No	0.6	0.14	South Los Angeles	General Commercial
6075026013	1989	Restaurants, cocktail lounge, tavern	C2-1VL	No	0.5	0.14	South Los Angeles	General Commercial
6075026026	0	VACANT LAND	C2-1VL	No	0.5	0.12	South Los Angeles	General Commercial



APN	Year Built	Current Use	Zone	30 du/ac (Y/N)	Net Units	Acres	CPA	General Plan Land Use Designation
6075026029	1989	Shopping Center (Neighborhood, Community)	C2-1VL	No	2.6	0.56	South Los Angeles	General Commercial
6088001030	1984	Service Station	C2-1VL	No	1.5	0.33	South Los Angeles	General Commercial
6088001033	1986	Auto Service Shops	C2-1VL	No	0.7	0.18	South Los Angeles	General Commercial
6088003001	1951	Churches	C2-1VL	No	3.4	0.81	South Los Angeles	General Commercial
6088004015	1906	Commercial	C2-1VL	No	0.8	0.19	South Los Angeles	General Commercial
6088004027	1963	Office Building	C2-1VL	No	1.8	0.39	South Los Angeles	General Commercial
6088010038	1939	Commercial	R3-1	YES	7	0.15	South Los Angeles	Medium Residential
6088010039	1939	Commercial	R3-1	YES	6	0.13	South Los Angeles	Medium Residential
6088010802	0	Utility Commercial and Mutual	R3-1	YES	48	0.88	South Los Angeles	Public Facilities
6088011801	0	Utility Commercial and Mutual	R1-1	No	7	0.81	South Los Angeles	Public Facilities
6088012800	0	Utility Commercial and Mutual	R1-1	No	7	0.89	South Los Angeles	Public Facilities
6088020013	1958	Supermarket - 12000 sq. ft. or more	C2-1L	No	14.4	3.12	South Los Angeles	Neighborhood Office Commercial
6088027001	1947	Commercial	R3-1	YES	5	0.11	South Los Angeles	Medium Residential
5001033032	1905	Commercial	C2-1VL	No	0.6	0.16	Southeast Los Angeles	General Commercial
5001033034	1956	Churches	C2-1VL	No	0.7	0.16	Southeast Los Angeles	General Commercial
5001034900	1976	Professional Building	C2-1VL	No	0.8	0.17	Southeast Los Angeles	General Commercial
5001035010	1956	Motels - under 50 units	C2-1VL	No	0.5	0.14	Southeast Los Angeles	General Commercial
5001035012	1937	Commercial	C2-1VL	No	0.5	0.13	Southeast Los Angeles	General Commercial
5001035053	1992	Auto Service Shops	C2-1VL	No	1.2	0.28	Southeast Los Angeles	General Commercial
5001036045	0	Three units (any combination)	C2-1VL	No	0.6	0.14	Southeast Los Angeles	General Commercial
5001036046	1923	Churches	C2-1VL	No	5.9	1.31	Southeast Los Angeles	General Commercial
5018034006	1907	Store and residential combination	C2-1VL	No	0.6	0.16	Southeast Los Angeles	General Commercial
5018034007	1947	Store	C2-1VL	No	0.8	0.19	Southeast Los Angeles	General Commercial
5018034032	0	VACANT LAND	C2-1VL	No	0.7	0.16	Southeast Los Angeles	General Commercial
5018034033	1910	Commercial	C2-1VL	No	0.5	0.15	Southeast Los Angeles	General Commercial
5018036017	1956	Auto Service Shops	RD2-1	No	8	0.37	Southeast Los Angeles	Low Medium II Residential
5018037015	0	Five or more apartments or units	C2-1VL	No	3.1	0.67	Southeast Los Angeles	General Commercial
5019026004	0	VACANT LAND	C2-1L	No	1	0.23	Southeast Los Angeles	Community Commercial
5019026005	0	VACANT LAND	C2-1L	No	0.5	0.12	Southeast Los Angeles	Community Commercial
5019026009	1961	Bank, Savings and Loan	C2-1L	No	1.6	0.37	Southeast Los Angeles	Community Commercial
5019026012	1940	Auto Service Shops	C2-1L	No	0.9	0.20	Southeast Los Angeles	Community Commercial
5019026013	0	VACANT LAND	C2-1L	No	0.5	0.12	Southeast Los Angeles	Community Commercial
5019026022	0	VACANT LAND	C2-1L	No	0.5	0.13	Southeast Los Angeles	Community Commercial
5019027001	1924	Clubs, lodge halls, fraternal organizations	C2-1VL	No	0.8	0.18	Southeast Los Angeles	General Commercial
5019027003	1950	Store and residential combination	C2-1VL	No	0.6	0.15	Southeast Los Angeles	General Commercial
5019027004	1953	Lots - patron or employee	C2-1VL	No	0.6	0.15	Southeast Los Angeles	General Commercial
5019027005	1953	Lots - patron or employee	C2-1VL	No	0.8	0.18	Southeast Los Angeles	General Commercial
5019027018	1911	Commercial	C2-1VL	No	0.8	0.18	Southeast Los Angeles	General Commercial
5019028007	1915	Commercial	C2-1VL	No	0.7	0.17	Southeast Los Angeles	General Commercial
5019028009	1923	Professional Building	C2-1VL	No	0.8	0.17	Southeast Los Angeles	General Commercial
5019028014	1939	Restaurants, cocktail lounge, tavern	C2-1VL	No	0.8	0.17	Southeast Los Angeles	General Commercial
5019028032	1991	Lots - patron or employee	C2-1VL	No	0.8	0.17	Southeast Los Angeles	General Commercial
5019029016	1906	Commercial	C2-1VL	No	0.5	0.14	Southeast Los Angeles	General Commercial
5019029027	1965	Shopping Center (Regional)	C2-1VL	No	11.4	2.46	Southeast Los Angeles	General Commercial
5019029028	1965	Shopping Center (Regional)	C2-1VL	No	1.7	0.39	Southeast Los Angeles	General Commercial
5037029018	1950	Office Building	C2-1L	No	1.5	0.32	Southeast Los Angeles	Community Commercial
5037029900	0	Utility Commercial and Mutual	C2-1L	No	0.9	0.21	Southeast Los Angeles	Community Commercial
5037030900	0	Utility Commercial and Mutual	C2-1L	No	0.7	0.16	Southeast Los Angeles	Public Facilities
5037030901	0	Lots - patron or employee	C2-1L	No	0.6	0.13	Southeast Los Angeles	Community Commercial
5037030902	1968	Lots - patron or employee	C2-1L	No	0.5	0.12	Southeast Los Angeles	Community Commercial
5037031013	1981	Lots - patron or employee	C2-1L	No	1.1	0.24	Southeast Los Angeles	Community Commercial
5037031016	0	VACANT LAND	C2-1L	No	0.7	0.16	Southeast Los Angeles	Community Commercial
5037031019	1984	Lots - patron or employee	C2-1L	No	0.7	0.16	Southeast Los Angeles	Community Commercial
5037031020	1940	Restaurants, cocktail lounge, tavern	C2-1L	No	0.6	0.16	Southeast Los Angeles	Community Commercial
5037031021	1969	Restaurants, cocktail lounge, tavern	C2-1L	No	0.7	0.16	Southeast Los Angeles	Community Commercial
5037031023	1979	Professional Building	C2-1L	No	1.1	0.24	Southeast Los Angeles	Community Commercial
5037032022	0	VACANT LAND	C2-1L	No	0.7	0.16	Southeast Los Angeles	Community Commercial
5037032023	0	VACANT LAND	C2-1L	No	0.7	0.16	Southeast Los Angeles	Community Commercial
5037032024	0	VACANT LAND	C2-1L	No	0.7	0.16	Southeast Los Angeles	Community Commercial
5037032025	0	Miscellaneous commercial	C2-1L	No	0.7	0.16	Southeast Los Angeles	Community Commercial
5037032026	0	VACANT LAND	C2-1L	No	0.7	0.16	Southeast Los Angeles	Community Commercial
5037032027	0	VACANT LAND	C2-1L	No	0.7	0.16	Southeast Los Angeles	Community Commercial
5037032028	1974	Lots - patron or employee	C2-1L	No	0.7	0.16	Southeast Los Angeles	Community Commercial
5037032029	0	VACANT LAND	C2-1L	No	0.7	0.16	Southeast Los Angeles	Community Commercial
5037032030	1968	Lots - patron or employee	C2-1L	No	0.7	0.16	Southeast Los Angeles	Community Commercial
5037032031	0	VACANT LAND	C2-1L	No	0.7	0.16	Southeast Los Angeles	Community Commercial
5037032040	1989	Shopping Center (Neighborhood, Community)	C2-1L	No	5.1	1.11	Southeast Los Angeles	Community Commercial
5037032042	0	Five or more apartments or units	C2-1L	No	0.7	0.17	Southeast Los Angeles	Community Commercial
5037032043	0	Five or more apartments or units	C2-1L	No	0.8	0.19	Southeast Los Angeles	Community Commercial

APN	Year Built	Current Use	Zone	30 du/ac (Y/N)	Net Units	Acres	CPA	General Plan Land Use Designation
5037032044	0	VACANT LAND	C2-1L	No	0.7	0.15	Southeast Los Angeles	Community Commercial
5037032045	1969	Lots - patron or employee	C2-1L	No	1.7	0.37	Southeast Los Angeles	Community Commercial
5101003001	0	VACANT LAND	C2-1VL	No	0.7	0.15	Southeast Los Angeles	General Commercial
5101003002	0	VACANT LAND	C2-1VL	No	0.6	0.15	Southeast Los Angeles	General Commercial
5101003003	1908	Commercial	C2-1VL	No	0.5	0.15	Southeast Los Angeles	General Commercial
5101003038	1915	Churches	C2-1VL	No	1.9	0.43	Southeast Los Angeles	General Commercial
5101004026	1938	Food processing plant	C2-1VL	No	5.6	1.21	Southeast Los Angeles	General Commercial
5101012034	0	VACANT LAND	C2-1VL	No	0.7	0.17	Southeast Los Angeles	General Commercial
5101013026	1952	Churches	R2-1	No	6	0.42	Southeast Los Angeles	Low Medium I Residential
5101014011	1958	Auto Service Shops	C2-1VL	No	0.7	0.16	Southeast Los Angeles	General Commercial
5101014024	0	VACANT LAND	C2-1VL	No	0.5	0.12	Southeast Los Angeles	General Commercial
5101014026	1921	Commercial	C2-1VL	No	0.5	0.13	Southeast Los Angeles	General Commercial
5101015016	1908	Store and residential combination	C2-1VL	No	0.5	0.13	Southeast Los Angeles	General Commercial
5101018013	1920	Light manufacturing	C2-1VL	No	0.5	0.12	Southeast Los Angeles	General Commercial
5101023900	0	Utility Commercial and Mutual	R2-1	No	7	0.41	Southeast Los Angeles	Limited Manufacturing
5101024900	0	Utility Commercial and Mutual	R2-1	No	7	0.43	Southeast Los Angeles	Low Medium I Residential
5101027002	1956	Light manufacturing	C2-1VL	No	1.1	0.26	Southeast Los Angeles	General Commercial
5101027028	1925	Commercial	C2-1VL	No	0.5	0.13	Southeast Los Angeles	General Commercial
5101027032	1958	Light manufacturing	C2-1VL	No	0.5	0.13	Southeast Los Angeles	General Commercial
5101028012	1908	Store and residential combination	C2-1VL	No	0.5	0.12	Southeast Los Angeles	General Commercial
5101028013	1929	Churches	C2-1VL	No	0.5	0.12	Southeast Los Angeles	General Commercial
5101028014	1987	Lots - patron or employee	C2-1VL	No	0.5	0.12	Southeast Los Angeles	General Commercial
5101028027	0	VACANT LAND	C2-1VL	No	0.6	0.14	Southeast Los Angeles	General Commercial
5101029028	1960	Churches	C2-1VL	No	0.5	0.13	Southeast Los Angeles	General Commercial
5101029031	1947	Light manufacturing	C2-1VL	No	1.2	0.28	Southeast Los Angeles	General Commercial
5101030016	1957	Auto Service Shops	C2-1VL	No	0.5	0.13	Southeast Los Angeles	General Commercial
5101030030	1957	Auto Service Shops	C2-1VL	No	1.1	0.26	Southeast Los Angeles	General Commercial
5101031032	1952	Churches	C2-1VL	No	2.2	0.53	Southeast Los Angeles	General Commercial
5101032001	0	VACANT LAND	C2-1VL	No	0.6	0.13	Southeast Los Angeles	General Commercial
5101032002	1908	Clubs, lodge halls, fraternal organizations	C2-1VL	No	0.6	0.13	Southeast Los Angeles	General Commercial
5101032030	1935	Office Building	C2-1VL	No	0.5	0.15	Southeast Los Angeles	General Commercial
5101033013	1940	Restaurants, cocktail lounge, tavern	C2-1VL	No	0.5	0.13	Southeast Los Angeles	General Commercial
5101033016	1923	Store and residential combination	C2-1VL	No	0.5	0.13	Southeast Los Angeles	General Commercial
5101033017	1914	Store and residential combination	C2-1VL	No	0.5	0.13	Southeast Los Angeles	General Commercial
5101033018	1948	Store	C2-1VL	No	1.2	0.28	Southeast Los Angeles	General Commercial
5101034031	1965	Store	C2-1VL	No	1.5	0.41	Southeast Los Angeles	General Commercial
5101035001	1922	Store	C2-1VL	No	0.6	0.13	Southeast Los Angeles	General Commercial
5101035003	1921	Store and residential combination	C2-1VL	No	0.6	0.13	Southeast Los Angeles	General Commercial
5101035021	1974	Lots - patron or employee	C2-1VL	No	1.2	0.27	Southeast Los Angeles	General Commercial
5101036012	0	VACANT LAND	C2-1VL	No	0.6	0.13	Southeast Los Angeles	General Commercial
5101036013	1922	Store	C2-1VL	No	0.5	0.13	Southeast Los Angeles	General Commercial
5101037011	1911	Store and residential combination	C2-1VL	No	0.6	0.13	Southeast Los Angeles	General Commercial
5101037013	0	VACANT LAND	C2-1VL	No	0.6	0.13	Southeast Los Angeles	General Commercial
5101037028	1960	Industrial	RD2-1	No	8	0.39	Southeast Los Angeles	General Commercial
5101038010	1915	Auto Service Shops	C2-1VL	No	0.5	0.13	Southeast Los Angeles	General Commercial
5101038011	1925	Store and residential combination	C2-1VL	No	0.6	0.13	Southeast Los Angeles	General Commercial
5101038012	1930	Store	C2-1VL	No	0.6	0.13	Southeast Los Angeles	General Commercial
5101038013	0	VACANT LAND	C2-1VL	No	0.6	0.13	Southeast Los Angeles	General Commercial
5101038014	1990	Lots - patron or employee	C2-1VL	No	0.6	0.13	Southeast Los Angeles	General Commercial
5101039012	1983	Warehousing, distribution under 10,000 sq. ft.	C2-1VL	No	0.5	0.11	Southeast Los Angeles	Neighborhood Commercial
5101039013	1947	Commercial	C2-1VL	No	1	0.24	Southeast Los Angeles	General Commercial
5103001003	1956	Used Car Sales	C2-1VL	No	0.6	0.14	Southeast Los Angeles	General Commercial
5103005035	1936	Churches	C2-1VL	No	0.8	0.20	Southeast Los Angeles	General Commercial
5103026031	1945	Churches	R2-1	No	5	0.37	Southeast Los Angeles	Low Medium I Residential
5103027013	0	VACANT LAND	CM-1	No	1.4	0.32	Southeast Los Angeles	Commercial Manufacturing
5103027025	1920	Light manufacturing	CM-1	No	1.7	0.38	Southeast Los Angeles	Commercial Manufacturing
5104001002	0	VACANT LAND	C2-1VL	No	0.7	0.15	Southeast Los Angeles	General Commercial
5104001018	0	VACANT LAND	C2-1VL	No	0.5	0.12	Southeast Los Angeles	General Commercial
5104001906	0	Four units (any combination)	RD1.5-1	No	5	0.20	Southeast Los Angeles	Low Medium II Residential
5104003033	1984	Schools (Private)	RD1.5-1	No	12	0.46	Southeast Los Angeles	Low Medium II Residential
5104003034	1954	Churches	RD1.5-1	No	19	0.66	Southeast Los Angeles	Low Medium II Residential
5104003035	1955	Lots - patron or employee	R2-1	No	5	0.34	Southeast Los Angeles	Low Medium II Residential
5104012017	1950	Schools (Private)	R2-1	No	7	0.51	Southeast Los Angeles	Low Medium I Residential
5104014032	1971	Churches	R2-1	No	5	0.34	Southeast Los Angeles	Commercial Manufacturing
5105004017	1910	Store and residential combination	C2-1VL	No	0.6	0.13	Southeast Los Angeles	Neighborhood Commercial
5105016013	1923	Commercial	C2-1VL	No	0.5	0.13	Southeast Los Angeles	Neighborhood Commercial
5105016030	1972	Store	C2-1VL	No	0.6	0.14	Southeast Los Angeles	Neighborhood Commercial
5106002019	1924	Double, duplex, or two units	RD1.5-1	No	7	0.31	Southeast Los Angeles	Low Medium II Residential
5106003001	1910	Store and residential combination	RD1.5-1	No	5	0.17	Southeast Los Angeles	Low Medium II Residential

APN	Year Built	Current Use	Zone	30 du/ac (Y/N)	Net Units	Acres	CPA	General Plan Land Use Designation
5106015023	1946	Churches	R2-1	No	5	0.36	Southeast Los Angeles	Low Medium I Residential
5106021016	1966	Light manufacturing	CM-1	No	4	0.92	Southeast Los Angeles	Commercial Manufacturing
5107002021	0	VACANT LAND	C2-1VL	No	1.2	0.26	Southeast Los Angeles	General Commercial
5107002022	0	Churches	C2-1VL	No	1.2	0.27	Southeast Los Angeles	General Commercial
5107002023	0	Double, duplex, or two units	C2-1VL	No	0.8	0.22	Southeast Los Angeles	General Commercial
5107003010	1954	Churches	C2-1VL	No	0.5	0.14	Southeast Los Angeles	General Commercial
5107003011	1950	Restaurants, cocktail lounge, tavern	C2-1VL	No	0.7	0.17	Southeast Los Angeles	General Commercial
5107011013	1908	Churches	RD2-1	No	6	0.37	Southeast Los Angeles	Low Medium II Residential
5107017024	1981	Store	C2-1VL	No	1	0.25	Southeast Los Angeles	General Commercial
5107019001	1963	Store	C2-1VL	No	0.5	0.13	Southeast Los Angeles	General Commercial
5107019003	1949	Store	C2-1VL	No	0.6	0.14	Southeast Los Angeles	General Commercial
5107019005	1921	Store	C2-1VL	No	0.6	0.14	Southeast Los Angeles	General Commercial
5107019006	0	Store and residential combination	C2-1VL	No	0.5	0.14	Southeast Los Angeles	General Commercial
5107026015	1940	Service shops	C2-1VL	No	0.5	0.12	Southeast Los Angeles	General Commercial
5107027003	1972	Store	C2-1VL	No	0.6	0.13	Southeast Los Angeles	General Commercial
5107027035	0	VACANT LAND	C2-1VL	No	0.5	0.13	Southeast Los Angeles	General Commercial
5107032012	1937	Churches	RD2-1	No	10	0.46	Southeast Los Angeles	Low Medium I Residential
5108002035	1908	Double, duplex, or two units	RD2-1	No	11	0.64	Southeast Los Angeles	Low Medium II Residential
5108005012	1911	Commercial	C2-1VL	No	0.5	0.14	Southeast Los Angeles	General Commercial
5108005014	1947	Store	C2-1VL	No	0.5	0.14	Southeast Los Angeles	General Commercial
5108006009	1936	Churches	R2-1	No	7	0.42	Southeast Los Angeles	Low Medium I Residential
5108007021	1937	Auto Service Shops	C2-1VL	No	0.9	0.20	Southeast Los Angeles	General Commercial
5108007022	1941	Light manufacturing	C2-1VL	No	0.7	0.17	Southeast Los Angeles	General Commercial
5108007023	0	VACANT LAND	C2-1VL	No	0.8	0.19	Southeast Los Angeles	General Commercial
5108007026	1935	Mortuaries, Funeral Homes	C2-1VL	No	1.9	0.44	Southeast Los Angeles	General Commercial
5108007027	1948	Lots - patron or employee	R2-1	No	5	0.31	Southeast Los Angeles	Low Medium I Residential
5108012026	1946	Churches	C2-1VL	No	0.7	0.17	Southeast Los Angeles	Medium Residential
5108012027	1941	Churches	C2-1VL	No	0.6	0.17	Southeast Los Angeles	General Commercial
5108013004	1924	Churches	R2-1	No	14	0.86	Southeast Los Angeles	Low Medium I Residential
5108015001	1948	Store and residential combination	C2-1VL	No	1.1	0.31	Southeast Los Angeles	General Commercial
5108015004	1969	Restaurants, cocktail lounge, tavern	C2-1VL	No	1.6	0.38	Southeast Los Angeles	General Commercial
5108015006	1950	Lots - patron or employee	RD1.5-1	No	5	0.17	Southeast Los Angeles	Low Medium II Residential
5108015024	1986	Motels - under 50 units	C2-1VL	No	1.1	0.26	Southeast Los Angeles	General Commercial
5108017001	1948	Store and residential combination	C2-1VL	No	1	0.27	Southeast Los Angeles	General Commercial
5108017030	1915	Commercial	C2-1VL	No	0.5	0.14	Southeast Los Angeles	General Commercial
5108017031	1949	Store	C2-1VL	No	0.6	0.14	Southeast Los Angeles	General Commercial
5108018004	1923	Store	C2-1VL	No	0.6	0.14	Southeast Los Angeles	General Commercial
5108018027	1930	Auto Service Shops	C2-1VL	No	0.6	0.14	Southeast Los Angeles	General Commercial
5108018028	1938	Restaurants, cocktail lounge, tavern	C2-1VL	No	1.1	0.27	Southeast Los Angeles	General Commercial
5108020011	1940	Churches	R2-1	No	8	0.53	Southeast Los Angeles	Low Medium I Residential
5108020027	1958	Schools (Private)	R2-1	No	9	0.52	Southeast Los Angeles	Low Medium I Residential
5108021025	1964	Schools (Private)	R2-1	No	14	0.84	Southeast Los Angeles	Low Medium I Residential
5108025029	1946	Churches	R2-1	No	9	0.65	Southeast Los Angeles	Low Medium I Residential
5108026036	1905	Churches	R2-1	No	12	0.70	Southeast Los Angeles	Low Medium I Residential
5109001001	1989	Store	CM-1	No	0.5	0.13	Southeast Los Angeles	Commercial Manufacturing
5109001002	1959	Store and residential combination	CM-1	No	1.3	0.29	Southeast Los Angeles	Commercial Manufacturing
5109001003	0	VACANT LAND	CM-1	No	0.6	0.14	Southeast Los Angeles	Commercial Manufacturing
5109002030	1909	Warehousing, distribution under 10,000 sq. ft.	C2-1VL	No	1.1	0.28	Southeast Los Angeles	General Commercial
5109002049	1956	Lots - patron or employee	C2-1VL	No	1.4	0.31	Southeast Los Angeles	General Commercial
5109003001	1955	Lots - patron or employee	C2-1VL	No	0.7	0.15	Southeast Los Angeles	General Commercial
5109003014	1955	Lots - patron or employee	C2-1VL	No	0.6	0.14	Southeast Los Angeles	General Commercial
5109003016	1905	Commercial	C2-1VL	No	1	0.24	Southeast Los Angeles	General Commercial
5109005005	1925	Store	C2-1VL	No	0.5	0.15	Southeast Los Angeles	General Commercial
5109005008	1915	Store and residential combination	C2-1VL	No	0.7	0.15	Southeast Los Angeles	General Commercial
5109006018	1924	Store	C1-1VL	No	0.5	0.12	Southeast Los Angeles	General Commercial
5109011004	1939	Double, duplex, or two units	R3-1	YES	6	0.15	Southeast Los Angeles	Medium Residential
5109011008	0	Commercial	R3-1	YES	5	0.12	Southeast Los Angeles	Medium Residential
5109011046	1903	Three units (any combination)	R3-1	YES	6	0.15	Southeast Los Angeles	Medium Residential
5109011048	1915	Store	R3-1	YES	7	0.14	Southeast Los Angeles	Medium Residential
5109011057	1963	Store	R3-1	YES	14	0.27	Southeast Los Angeles	Medium Residential
5109016017	0	Lots - patron or employee	C2-1VL	No	0.8	0.18	Southeast Los Angeles	General Commercial
5109019002	1922	Commercial	C2-1VL	No	0.5	0.14	Southeast Los Angeles	General Commercial
5109019028	0	VACANT LAND	C2-1VL	No	0.6	0.14	Southeast Los Angeles	General Commercial
5109019029	1904	Churches	C2-1VL	No	0.5	0.14	Southeast Los Angeles	General Commercial
5109020003	1924	Commercial	C2-1VL	No	0.6	0.14	Southeast Los Angeles	General Commercial
5109020014	1927	Churches	C2-1VL	No	1.2	0.29	Southeast Los Angeles	General Commercial
5109020015	0	Double, duplex, or two units	C2-1VL	No	0.5	0.15	Southeast Los Angeles	General Commercial
5109023001	1969	Restaurants, cocktail lounge, tavern	C2-1VL	No	0.5	0.12	Southeast Los Angeles	General Commercial
5109023002	1954	Store	C2-1VL	No	0.7	0.19	Southeast Los Angeles	General Commercial

APN	Year Built	Current Use	Zone	30 du/ac (Y/N)	Net Units	Acres	CPA	General Plan Land Use Designation
5109023003	1951	Rooming / boarding house	C2-1VL	No	1	0.27	Southeast Los Angeles	General Commercial
5109023005	0	VACANT LAND	C2-1VL	No	1	0.23	Southeast Los Angeles	General Commercial
5109023026	1905	Commercial	RD1.5-1	No	5	0.22	Southeast Los Angeles	Low Medium II Residential
5109024011	1921	Commercial	RD1.5-1	No	5	0.23	Southeast Los Angeles	Low Medium II Residential
5109024029	1912	Commercial	RD1.5-1	No	5	0.22	Southeast Los Angeles	Low Medium II Residential
5109026918	1947	Store and residential combination	C2-1VL	No	0.9	0.21	Southeast Los Angeles	General Commercial
5109026921	1921	Store and residential combination	C2-1VL	No	0.7	0.20	Southeast Los Angeles	General Commercial
5110001037	1990	Store	CM-1	No	3.7	0.81	Southeast Los Angeles	Commercial Manufacturing
5110002005	1908	Restaurants, cocktail lounge, tavern	R2-1	No	9	0.57	Southeast Los Angeles	Neighborhood Commercial
5110006028	1913	Double, duplex, or two units	C2-1VL	No	1	0.26	Southeast Los Angeles	General Commercial
5110007901	1969	Food processing plant	C2-1VL	No	6.5	1.40	Southeast Los Angeles	General Commercial
5110008026	1921	Store and residential combination	C2-1VL	No	0.5	0.11	Southeast Los Angeles	General Commercial
5110008028	1921	Store	C2-1VL	No	0.6	0.14	Southeast Los Angeles	General Commercial
5110008029	1929	Store	C2-1VL	No	0.6	0.15	Southeast Los Angeles	General Commercial
5110008037	1976	Store	C2-1VL	No	1.1	0.24	Southeast Los Angeles	General Commercial
5110009001	1931	Store	C2-1VL	No	1.2	0.26	Southeast Los Angeles	General Commercial
5110009002	0	VACANT LAND	C2-1VL	No	0.6	0.13	Southeast Los Angeles	General Commercial
5110009003	1929	Store	C2-1VL	No	0.6	0.13	Southeast Los Angeles	General Commercial
5110009004	1911	Store	C2-1VL	No	0.5	0.12	Southeast Los Angeles	General Commercial
5110009005	1912	Store and residential combination	C2-1VL	No	0.5	0.13	Southeast Los Angeles	General Commercial
5110010034	1990	Store	C2-1VL	No	3.6	0.79	Southeast Los Angeles	General Commercial
5110014025	1922	Store	C2-1VL	No	0.7	0.16	Southeast Los Angeles	General Commercial
5110015001	1928	Store and office combination	C2-1VL	No	1.7	0.38	Southeast Los Angeles	General Commercial
5110015012	1927	Store	C2-1VL	No	1	0.22	Southeast Los Angeles	General Commercial
5110016011	0	VACANT LAND	C2-1VL	No	0.7	0.15	Southeast Los Angeles	General Commercial
5110017015	1956	Miscellaneous commercial	C2-1VL	No	1.3	0.30	Southeast Los Angeles	General Commercial
5110020013	1921	Store	C2-1VL	No	0.6	0.13	Southeast Los Angeles	General Commercial
5110020020	0	Five or more apartments or units	C2-1VL	No	0.5	0.12	Southeast Los Angeles	General Commercial
5110020021	0	Five or more apartments or units	C2-1VL	No	0.7	0.17	Southeast Los Angeles	General Commercial
5110021011	1922	Store	C2-1VL	No	0.7	0.16	Southeast Los Angeles	General Commercial
5110021012	1948	Store	C2-1VL	No	0.7	0.16	Southeast Los Angeles	General Commercial
5110021021	1975	Auto Service Shops	C2-1VL	No	1.4	0.31	Southeast Los Angeles	General Commercial
5110022008	1928	Store and residential combination	C2-1VL	No	0.6	0.16	Southeast Los Angeles	General Commercial
5110022009	1929	Auto Service Shops	C2-1VL	No	0.7	0.16	Southeast Los Angeles	General Commercial
5110022010	1925	Store and office combination	C2-1VL	No	1.4	0.32	Southeast Los Angeles	General Commercial
5110023031	1954	Lots - patron or employee	C2-1VL	No	3.8	0.82	Southeast Los Angeles	General Commercial
5110024028	0	VACANT LAND	C2-1VL	No	1.4	0.31	Southeast Los Angeles	General Commercial
5110025001	1907	Commercial	C2-1VL	No	0.6	0.16	Southeast Los Angeles	General Commercial
5110025031	1922	Clubs, lodge halls, fraternal organizations	C2-1VL	No	1.3	0.30	Southeast Los Angeles	General Commercial
5110026035	1934	Churches	C2-1VL	No	2.4	0.53	Southeast Los Angeles	General Commercial
5110028900	0	VACANT LAND	C2-1VL	No	0.6	0.15	Southeast Los Angeles	General Commercial
5110030032	1967	Churches	C2-1VL	No	2.4	0.53	Southeast Los Angeles	General Commercial
5110031020	1911	Store and residential combination	C2-1VL	No	1.5	0.33	Southeast Los Angeles	General Commercial
5110032004	1920	Store	C2-1VL	No	0.5	0.13	Southeast Los Angeles	General Commercial
5110033002	1923	Store	C2-1VL	No	0.6	0.15	Southeast Los Angeles	General Commercial
5110033011	1923	Store and residential combination	C2-1VL	No	0.7	0.17	Southeast Los Angeles	General Commercial
5110033012	0	VACANT LAND	C2-1VL	No	0.6	0.13	Southeast Los Angeles	General Commercial
5111006012	1952	Department store	CM-1	No	1.3	0.29	Southeast Los Angeles	Commercial Manufacturing
5111006013	1966	Lots - patron or employee	CM-1	No	0.6	0.13	Southeast Los Angeles	Commercial Manufacturing
5111006014	1966	Lots - patron or employee	CM-1	No	0.6	0.13	Southeast Los Angeles	Commercial Manufacturing
5111006015	1929	Service shops	CM-1	No	0.7	0.16	Southeast Los Angeles	Commercial Manufacturing
5111007003	1922	Store	CM-1	No	0.5	0.12	Southeast Los Angeles	Commercial Manufacturing
5111007004	1946	Store	CM-1	No	1.3	0.29	Southeast Los Angeles	Commercial Manufacturing
5111007013	1925	Store and office combination	CM-1	No	0.6	0.14	Southeast Los Angeles	Commercial Manufacturing
5111007027	1921	Light manufacturing	CM-1	No	0.6	0.15	Southeast Los Angeles	Commercial Manufacturing
5111007029	1940	Churches	CM-1	No	1.3	0.29	Southeast Los Angeles	Commercial Manufacturing
5111007030	1988	Warehousing, distribution 10,000-24,999 sq. ft.	CM-1	No	2.6	0.58	Southeast Los Angeles	Commercial Manufacturing
5111008900	0	Government Owned Property (OPEN)	RD2-1	No	6	0.30	Southeast Los Angeles	Low Medium II Residential
5111011001	1914	Store and residential combination	CM-1	No	0.8	0.19	Southeast Los Angeles	Commercial Manufacturing
5111011002	1905	Commercial	CM-1	No	0.6	0.15	Southeast Los Angeles	Commercial Manufacturing
5111011019	1911	Commercial	R3-1	YES	5	0.11	Southeast Los Angeles	Medium Residential
5111011020	1910	Commercial	R3-1	YES	5	0.11	Southeast Los Angeles	Medium Residential
5111011021	1907	Commercial	R3-1	YES	5	0.11	Southeast Los Angeles	Medium Residential
5111011022	1911	Commercial	R3-1	YES	5	0.11	Southeast Los Angeles	Medium Residential
5111011023	1905	Commercial	R3-1	YES	5	0.11	Southeast Los Angeles	Medium Residential
5111011026	1948	Commercial	R3-1	YES	5	0.11	Southeast Los Angeles	Medium Residential
5111011027	0	Commercial	R3-1	YES	5	0.11	Southeast Los Angeles	Medium Residential
5111011028	1907	Commercial	R3-1	YES	5	0.11	Southeast Los Angeles	Medium Residential
5111011029	1921	Churches	R3-1	YES	5	0.10	Southeast Los Angeles	Medium Residential

APN	Year Built	Current Use	Zone	30 du/ac (Y/N)	Net Units	Acres	CPA	General Plan Land Use Designation
5111011030	1992	Store	CM-1	No	1.3	0.28	Southeast Los Angeles	Commercial Manufacturing
5111020012	0	VACANT LAND	CM-1	No	1.5	0.34	Southeast Los Angeles	Commercial Manufacturing
5111021001	1908	Store	CM-1	No	1.8	0.40	Southeast Los Angeles	Commercial Manufacturing
5111021013	1933	Auto Service Shops	CM-1	No	0.6	0.14	Southeast Los Angeles	Commercial Manufacturing
5111021014	1950	Light manufacturing	CM-1	No	1.1	0.24	Southeast Los Angeles	Commercial Manufacturing
5111023024	0	VACANT LAND	CM-1	No	0.7	0.17	Southeast Los Angeles	Commercial Manufacturing
5111023027	0	VACANT LAND	CM-1	No	0.7	0.16	Southeast Los Angeles	Commercial Manufacturing
5111023028	1948	Store and residential combination	CM-1	No	0.6	0.17	Southeast Los Angeles	Commercial Manufacturing
5111023029	1922	Store combination (with office or residential)	CM-1	No	0.8	0.17	Southeast Los Angeles	Commercial Manufacturing
5111024006	1914	Commercial	C2-1VL	No	0.5	0.14	Southeast Los Angeles	General Commercial
5111024008	1904	Commercial	C2-1VL	No	0.5	0.13	Southeast Los Angeles	General Commercial
5111024009	1908	Commercial	C2-1VL	No	0.5	0.14	Southeast Los Angeles	General Commercial
5111024010	1904	Commercial	C2-1VL	No	0.5	0.14	Southeast Los Angeles	General Commercial
5111024028	1940	Warehouse store (Costco, etc.)	CM-1	No	2.7	0.62	Southeast Los Angeles	Commercial Manufacturing
5111025002	1903	Commercial	C2-1VL	No	0.5	0.14	Southeast Los Angeles	General Commercial
5111025003	1910	Store and residential combination	C2-1VL	No	0.6	0.14	Southeast Los Angeles	General Commercial
5113005001	0	Lots - patron or employee	C2-1VL	No	0.8	0.19	Southeast Los Angeles	General Commercial
5113005004	1953	Light manufacturing	C2-1VL	No	0.7	0.16	Southeast Los Angeles	General Commercial
5113006035	1974	Churches	R2-1	No	9	0.53	Southeast Los Angeles	Neighborhood Commercial
5113012002	1905	Commercial	R3-1	YES	5	0.12	Southeast Los Angeles	Medium Residential
5113012006	1905	Commercial	R3-1	YES	5	0.12	Southeast Los Angeles	Medium Residential
5113012007	1908	Commercial	R3-1	YES	5	0.12	Southeast Los Angeles	Medium Residential
5113012008	1905	Commercial	R3-1	YES	5	0.12	Southeast Los Angeles	Medium Residential
5113012009	1905	Commercial	R3-1	YES	5	0.12	Southeast Los Angeles	Medium Residential
5113012011	1905	Commercial	R3-1	YES	5	0.12	Southeast Los Angeles	Medium Residential
5113013002	1907	Commercial	R3-1	YES	5	0.12	Southeast Los Angeles	Medium Residential
5113013005	1904	Commercial	R3-1	YES	5	0.12	Southeast Los Angeles	Medium Residential
5113017014	1969	Restaurants, cocktail lounge, tavern	R3-1	YES	12	0.24	Southeast Los Angeles	Medium Residential
5113018009	1930	Miscellaneous commercial	C2-1VL	No	1	0.22	Southeast Los Angeles	Neighborhood Commercial
5113018010	1923	Store	R3-1	YES	10	0.19	Southeast Los Angeles	Medium Residential
5113018012	1905	Commercial	R3-1	YES	5	0.11	Southeast Los Angeles	Medium Residential
5113018015	1904	Commercial	R3-1	YES	5	0.11	Southeast Los Angeles	Medium Residential
5113018016	1927	Commercial	R3-1	YES	5	0.11	Southeast Los Angeles	Medium Residential
5113018022	1963	Small food store - less than 6000 sq. ft.	C2-1VL	No	0.5	0.11	Southeast Los Angeles	Neighborhood Commercial
5113018023	1922	Light manufacturing	C2-1VL	No	0.6	0.13	Southeast Los Angeles	Neighborhood Commercial
5113018026	1963	Lots - patron or employee	C2-1VL	No	0.7	0.15	Southeast Los Angeles	Neighborhood Commercial
5113023025	1935	Warehousing, distribution 10,000-24,999 sq. ft.	RD2-1	No	14	0.69	Southeast Los Angeles	Low Medium II Residential
5113029908	1978	Warehousing, distribution 25,000-50,000 sq. ft.	CM-1	No	2.8	0.62	Southeast Los Angeles	Commercial Manufacturing
5113030010	1949	Store and residential combination	CM-1	No	0.7	0.16	Southeast Los Angeles	Commercial Manufacturing
5113030020	1955	Office Building	CM-1	No	2.9	0.62	Southeast Los Angeles	Commercial Manufacturing
5113030023	1978	Warehousing, distribution under 10,000 sq. ft.	CM-1	No	1.4	0.31	Southeast Los Angeles	Commercial Manufacturing
5113031029	1911	Commercial	C2-1VL	No	0.5	0.14	Southeast Los Angeles	General Commercial
5113031031	1914	Store	C2-1VL	No	0.7	0.16	Southeast Los Angeles	General Commercial
5113031900	0	Government Owned Property (OPEN)	C2-1VL	No	4.4	0.96	Southeast Los Angeles	General Commercial
5113031901	0	Government Owned Property (OPEN)	C2-1VL	No	0.7	0.16	Southeast Los Angeles	General Commercial
5113031903	0	Government Property, possessory interest	C2-1VL	No	0.7	0.16	Southeast Los Angeles	General Commercial
5113035013	1921	Churches	C2-1VL	No	0.5	0.11	Southeast Los Angeles	Neighborhood Commercial
5113035014	1949	Auto Service Shops	C2-1VL	No	0.6	0.13	Southeast Los Angeles	Neighborhood Commercial
5113035015	1924	Store and residential combination	C2-1VL	No	0.5	0.12	Southeast Los Angeles	Neighborhood Commercial
5113035900	0	Government Owned Property (OPEN)	C2-1VL	No	0.8	0.19	Southeast Los Angeles	Neighborhood Commercial
5113036016	1903	Light manufacturing	CM-1	No	0.7	0.16	Southeast Los Angeles	Commercial Manufacturing
5113036017	1910	Rooming / boarding house	C2-1VL	No	0.6	0.16	Southeast Los Angeles	Neighborhood Commercial
5113036021	1962	Restaurants, cocktail lounge, tavern	CM-1	No	0.7	0.16	Southeast Los Angeles	Commercial Manufacturing
5113036022	1984	Office Building	C2-1VL	No	1.2	0.29	Southeast Los Angeles	Neighborhood Commercial
5113036900	0	Government Owned Property (OPEN)	CM-1	No	1.5	0.33	Southeast Los Angeles	Commercial Manufacturing
5114005032	1949	Churches	RD1.5-1	No	6	0.26	Southeast Los Angeles	Low Medium II Residential
5114007022	1925	Warehousing, distribution under 10,000 sq. ft.	RD2-1	No	5	0.29	Southeast Los Angeles	Low Medium II Residential
5114013033	1979	Churches	RD2-1	No	14	0.72	Southeast Los Angeles	Low Medium II Residential
5114038016	1985	Lots - patron or employee	RD2-1	No	6	0.32	Southeast Los Angeles	Low Medium II Residential
5115003024	1925	Store and office combination	C2-1VL	No	0.5	0.11	Southeast Los Angeles	General Commercial
5115004027	1949	Churches	R2-1	No	7	0.41	Southeast Los Angeles	Low Medium I Residential
5115006034	0	VACANT LAND	C2-1VL	No	0.6	0.14	Southeast Los Angeles	General Commercial
5115007001	1919	Auto Service Shops	C2-1VL	No	0.6	0.14	Southeast Los Angeles	General Commercial
5115007029	1915	Churches	R2-1	No	9	0.53	Southeast Los Angeles	General Commercial
5115007030	1966	Lots - patron or employee	C2-1VL	No	1.2	0.27	Southeast Los Angeles	General Commercial
5115013015	0	Store	C2-1VL	No	1	0.22	Southeast Los Angeles	General Commercial
5115013025	1902	Commercial	C2-1VL	No	0.5	0.14	Southeast Los Angeles	General Commercial
5115013026	1902	Commercial	C2-1VL	No	0.5	0.14	Southeast Los Angeles	General Commercial

APN	Year Built	Current Use	Zone	30 du/ac (Y/N)	Net Units	Acres	CPA	General Plan Land Use Designation
5115013027	1929	Auto Service Shops	C2-1VL	No	0.6	0.14	Southeast Los Angeles	General Commercial
5115013029	0	VACANT LAND	C2-1VL	No	0.6	0.14	Southeast Los Angeles	General Commercial
5115015026	1953	Lots - patron or employee	R2-1	No	8	0.47	Southeast Los Angeles	Low Medium I Residential
5115035001	1908	Churches	C2-1VL	No	1.2	0.28	Southeast Los Angeles	General Commercial
5115035003	1954	Office Building	C2-1VL	No	1.2	0.28	Southeast Los Angeles	General Commercial
5115035004	1919	Commercial	C2-1VL	No	0.5	0.14	Southeast Los Angeles	General Commercial
5115035007	1912	Commercial	R3-1	YES	6	0.14	Southeast Los Angeles	Low Medium I Residential
5115035028	1956	Service Station	C2-1VL	No	1.6	0.36	Southeast Los Angeles	General Commercial
5116001005	1922	Store	C2-1VL	No	0.5	0.11	Southeast Los Angeles	General Commercial
5116001009	1922	Auto Service Shops	C2-1VL	No	0.6	0.14	Southeast Los Angeles	General Commercial
5116001010	1924	Auto Service Shops	C2-1VL	No	0.6	0.14	Southeast Los Angeles	General Commercial
5116001011	0	VACANT LAND	C2-1VL	No	0.6	0.14	Southeast Los Angeles	General Commercial
5116001015	1932	Store	C2-1VL	No	0.5	0.11	Southeast Los Angeles	General Commercial
5116001031	1947	Churches	C2-1VL	No	3.1	0.68	Southeast Los Angeles	General Commercial
5116001032	1929	Churches	C2-1VL	No	0.5	0.11	Southeast Los Angeles	General Commercial
5116003037	1948	Churches	RD2-1	No	5	0.24	Southeast Los Angeles	Low Medium II Residential
5116011004	1946	Double, duplex, or two units	C2-1VL	No	0.8	0.23	Southeast Los Angeles	General Commercial
5116011011	0	VACANT LAND	C2-1VL	No	0.7	0.15	Southeast Los Angeles	General Commercial
5116011027	1965	Hospitals	C2-1VL	No	1.6	0.35	Southeast Los Angeles	General Commercial
5117001024	1959	Parking lot (industrial use)	R3-1	YES	43	0.80	Southeast Los Angeles	Limited Manufacturing
5117001029	1959	Light manufacturing	R3-1	YES	128	2.35	Southeast Los Angeles	Limited Manufacturing
5117004043	1970	Lots - patron or employee	R2-1	No	9	0.57	Southeast Los Angeles	Low Medium I Residential
5117006005	1908	Commercial	R3-1	YES	5	0.11	Southeast Los Angeles	Low Medium I Residential
5117006007	1920	Commercial	R3-1	YES	5	0.11	Southeast Los Angeles	Low Medium I Residential
5117006008	1901	Commercial	R3-1	YES	5	0.11	Southeast Los Angeles	Low Medium I Residential
5117006009	1925	Commercial	R3-1	YES	5	0.11	Southeast Los Angeles	Low Medium I Residential
5117006017	1906	Commercial	R3-1	YES	5	0.11	Southeast Los Angeles	Low Medium I Residential
5117006018	1908	Commercial	R3-1	YES	5	0.11	Southeast Los Angeles	Low Medium I Residential
5117006019	1914	Commercial	R3-1	YES	5	0.11	Southeast Los Angeles	Low Medium I Residential
5117006020	1908	Commercial	R3-1	YES	5	0.12	Southeast Los Angeles	Low Medium I Residential
5117015009	0	VACANT LAND	C2-1	No	0.5	0.11	Southeast Los Angeles	Low Medium I Residential
5117015010	0	VACANT LAND	C2-1	No	0.5	0.12	Southeast Los Angeles	Low Medium I Residential
5117015011	0	VACANT LAND	C2-1	No	0.5	0.12	Southeast Los Angeles	Low Medium I Residential
5117015012	0	VACANT LAND	C2-1	No	0.5	0.12	Southeast Los Angeles	Low Medium I Residential
5117015013	0	VACANT LAND	C2-1	No	0.5	0.12	Southeast Los Angeles	Low Medium I Residential
5117015014	0	VACANT LAND	C2-1	No	0.5	0.12	Southeast Los Angeles	Low Medium I Residential
5117015025	0	VACANT LAND	C2-1	No	0.8	0.19	Southeast Los Angeles	Low Medium I Residential
5117015027	1985	Commercial	C2-1	No	0.9	0.22	Southeast Los Angeles	Low Medium I Residential
5118004003	1905	Planned unit development (PUD)	R3-1	YES	6	0.13	Southeast Los Angeles	Low Medium I Residential
5118004005	1905	Commercial	R3-1	YES	6	0.13	Southeast Los Angeles	Low Medium I Residential
5118004006	1908	Commercial	R3-1	YES	6	0.13	Southeast Los Angeles	Low Medium I Residential
5118004008	1905	Commercial	R3-1	YES	6	0.13	Southeast Los Angeles	Low Medium I Residential
5118004010	0	VACANT LAND	R3-1	YES	7	0.13	Southeast Los Angeles	Low Medium I Residential
5118004012	0	VACANT LAND	R3-1	YES	7	0.13	Southeast Los Angeles	Low Medium I Residential
5118004013	0	VACANT LAND	R3-1	YES	7	0.13	Southeast Los Angeles	Low Medium I Residential
5118004014	0	VACANT LAND	R3-1	YES	7	0.13	Southeast Los Angeles	Low Medium I Residential
5118004015	1909	Commercial	R3-1	YES	6	0.13	Southeast Los Angeles	Low Medium I Residential
5118004016	1905	Commercial	R3-1	YES	6	0.13	Southeast Los Angeles	Medium Residential
5118004017	1907	Commercial	R3-1	YES	6	0.13	Southeast Los Angeles	Medium Residential
5118004018	0	VACANT LAND	R3-1	YES	7	0.13	Southeast Los Angeles	Medium Residential
5118006026	1975	Lots - patron or employee	R2-1	No	8	0.50	Southeast Los Angeles	Low Medium I Residential
5118008011	1923	Commercial	R3-1	YES	5	0.13	Southeast Los Angeles	Medium Residential
5118008012	1924	Commercial	R3-1	YES	5	0.11	Southeast Los Angeles	Medium Residential
5118008015	1909	Commercial	R3-1	YES	5	0.12	Southeast Los Angeles	Medium Residential
5118009030	1927	Churches	RD1.5-1	No	5	0.24	Southeast Los Angeles	Low Medium II Residential
5118014012	1905	Commercial	R3-1	YES	6	0.14	Southeast Los Angeles	Medium Residential
5118014903	1966	Commercial	R3-1	YES	6	0.13	Southeast Los Angeles	Medium Residential
5118014906	0	Commercial	R3-1	YES	7	0.16	Southeast Los Angeles	Medium Residential
5118014908	0	Commercial	R3-1	YES	5	0.11	Southeast Los Angeles	Medium Residential
5119003001	1924	Store and residential combination	C2-1VL	No	0.6	0.13	Southeast Los Angeles	General Commercial
5119003002	0	VACANT LAND	C2-1VL	No	0.6	0.13	Southeast Los Angeles	General Commercial
5119003003	0	VACANT LAND	C2-1VL	No	0.6	0.13	Southeast Los Angeles	General Commercial
5119003004	0	VACANT LAND	C2-1VL	No	0.6	0.13	Southeast Los Angeles	General Commercial
5119003023	1920	Store	C2-1VL	No	0.6	0.13	Southeast Los Angeles	General Commercial
5119003024	0	Store	C2-1VL	No	0.6	0.13	Southeast Los Angeles	General Commercial
5119005014	1972	Commercial	R3-1	YES	6	0.13	Southeast Los Angeles	Low Medium I Residential
5119005016	1969	Commercial	R3-1	YES	6	0.13	Southeast Los Angeles	Low Medium I Residential
5119005020	1910	Commercial	R3-1	YES	6	0.13	Southeast Los Angeles	Low Medium I Residential
5119006007	1905	Commercial	R3-1	YES	6	0.13	Southeast Los Angeles	Low Medium I Residential

APN	Year Built	Current Use	Zone	30 du/ac (Y/N)	Net Units	Acres	CPA	General Plan Land Use Designation
5119006009	1904	Commercial	R3-1	YES	6	0.13	Southeast Los Angeles	Low Medium I Residential
5119006013	1905	Commercial	R3-1	YES	6	0.13	Southeast Los Angeles	Low Medium I Residential
5119006015	1905	Commercial	R3-1	YES	6	0.13	Southeast Los Angeles	Low Medium I Residential
5119007004	1905	Commercial	R3-1	YES	6	0.14	Southeast Los Angeles	Low Medium I Residential
5119007005	1907	Commercial	R3-1	YES	6	0.14	Southeast Los Angeles	Low Medium I Residential
5119007006	1902	Commercial	R3-1	YES	6	0.14	Southeast Los Angeles	Low Medium I Residential
5119007010	1972	Commercial	R3-1	YES	6	0.13	Southeast Los Angeles	Low Medium I Residential
5119007025	1905	Commercial	R3-1	YES	6	0.13	Southeast Los Angeles	Low Medium I Residential
5119008002	1901	Commercial	R3-1	YES	6	0.13	Southeast Los Angeles	Low Medium I Residential
5119008004	1905	Commercial	R3-1	YES	6	0.13	Southeast Los Angeles	Low Medium I Residential
5119008007	1907	Commercial	R3-1	YES	5	0.13	Southeast Los Angeles	Low Medium I Residential
5119013016	1984	Auto Service Shops	C2-1VL	No	0.6	0.14	Southeast Los Angeles	General Commercial
5119013017	1923	Store	C2-1VL	No	0.6	0.15	Southeast Los Angeles	General Commercial
5119013018	0	VACANT LAND	C2-1VL	No	0.6	0.15	Southeast Los Angeles	General Commercial
5119013019	1910	Store	C2-1VL	No	0.6	0.15	Southeast Los Angeles	General Commercial
5119013020	1902	Miscellaneous commercial	C2-1VL	No	1	0.30	Southeast Los Angeles	General Commercial
5119014024	0	VACANT LAND	C2-1VL	No	1.6	0.36	Southeast Los Angeles	General Commercial
5119019018	1916	Churches	RD2-1	No	5	0.24	Southeast Los Angeles	Low Medium II Residential
5120011908	0	Elementary School	RD1.5-1	No	5	0.18	Southeast Los Angeles	Low Medium II Residential
5120022014	1905	Store and residential combination	CM-1	No	1.1	0.24	Southeast Los Angeles	Commercial Manufacturing
5121008021	1988	Light manufacturing	C2-1	No	0.5	0.11	Southeast Los Angeles	Commercial Manufacturing
5121008022	0	VACANT LAND	C2-1	No	0.5	0.11	Southeast Los Angeles	Commercial Manufacturing
5121009027	1971	Parking lot (industrial use)	CM-1	No	0.7	0.16	Southeast Los Angeles	Commercial Manufacturing
5121009028	1956	Parking lot (industrial use)	CM-1	No	0.5	0.11	Southeast Los Angeles	Commercial Manufacturing
5121009032	1956	Parking lot (industrial use)	CM-1	No	0.5	0.13	Southeast Los Angeles	Commercial Manufacturing
5121009033	1956	Warehousing, distribution under 10,000 sq. ft.	CM-1	No	0.5	0.12	Southeast Los Angeles	Commercial Manufacturing
5121009036	1961	Parking lot (industrial use)	CM-1	No	1	0.22	Southeast Los Angeles	Commercial Manufacturing
5121011033	1963	Food processing plant	CM-1	No	3.1	0.67	Southeast Los Angeles	Commercial Manufacturing
5121012004	1935	Commercial	C2-1	No	0.5	0.14	Southeast Los Angeles	Commercial Manufacturing
5121012006	0	Lots - patron or employee	C2-1	No	0.6	0.14	Southeast Los Angeles	Commercial Manufacturing
5121012007	1903	Commercial	C2-1	No	0.5	0.14	Southeast Los Angeles	Commercial Manufacturing
5121012009	1964	Light manufacturing	C2-1	No	0.6	0.13	Southeast Los Angeles	Commercial Manufacturing
5121013003	1910	Commercial	C2-1	No	0.5	0.14	Southeast Los Angeles	Commercial Manufacturing
5121013005	1901	Commercial	C2-1	No	0.5	0.14	Southeast Los Angeles	Commercial Manufacturing
5121013006	0	VACANT LAND	C2-1	No	0.6	0.14	Southeast Los Angeles	Commercial Manufacturing
5121013007	1939	Food processing plant	C2-1	No	0.6	0.14	Southeast Los Angeles	Commercial Manufacturing
5121013029	1980	Warehousing, distribution under 10,000 sq. ft.	C2-1	No	1.2	0.27	Southeast Los Angeles	Commercial Manufacturing
5121013902	0	Schools (Private)	C2-1	No	0.6	0.13	Southeast Los Angeles	Commercial Manufacturing
5121013903	0	Schools (Private)	C2-1	No	0.6	0.13	Southeast Los Angeles	Commercial Manufacturing
5121013904	0	Schools (Private)	C2-1	No	0.5	0.12	Southeast Los Angeles	Commercial Manufacturing
5122024900	0	Government Owned Property (OPEN)	R4-2	YES	7	0.07	Southeast Los Angeles	Public Facilities
5122024908	0	Government Owned Property (OPEN)	R4-2	YES	150	1.38	Southeast Los Angeles	Public Facilities
5122024909	0	Utility Commercial and Mutual	R4-2	YES	16	0.16	Southeast Los Angeles	Public Facilities
5123018003	1923	Churches	C2-1L	No	3.5	0.77	Southeast Los Angeles	Community Commercial
5123018008	1913	Store and residential combination	C2-1L	No	0.7	0.15	Southeast Los Angeles	Community Commercial
5123018010	1950	Church Parking lots	C2-1L	No	0.6	0.15	Southeast Los Angeles	Community Commercial
5123018015	1972	Restaurants, cocktail lounge, tavern	C2-1L	No	0.6	0.15	Southeast Los Angeles	Community Commercial
5123018023	1954	Warehousing, distribution under 10,000 sq. ft.	C2-1L	No	1.4	0.31	Southeast Los Angeles	Community Commercial
5123018024	1922	Churches	C2-1L	No	1	0.22	Southeast Los Angeles	Community Commercial
5123018030	0	Service Station	C2-1L	No	2.4	0.53	Southeast Los Angeles	Community Commercial
5123018032	1945	Restaurants, cocktail lounge, tavern	C2-1L	No	1.5	0.35	Southeast Los Angeles	Community Commercial
5123019005	1921	Store	C2-1L	No	1.2	0.27	Southeast Los Angeles	Community Commercial
5123019012	1946	Motels - under 50 units	C2-1L	No	0.8	0.19	Southeast Los Angeles	Community Commercial
5123019014	1962	Auto Service Shops	C2-1L	No	0.5	0.12	Southeast Los Angeles	Community Commercial
5123019016	1990	Auto Service Shops	C2-1L	No	0.6	0.19	Southeast Los Angeles	Community Commercial
5123019019	1949	Store	C2-1L	No	1	0.23	Southeast Los Angeles	Community Commercial
5123019023	1981	Restaurants, cocktail lounge, tavern	C2-1L	No	3.5	0.77	Southeast Los Angeles	Community Commercial
5123019027	1985	Office Building	C2-1L	No	1	0.22	Southeast Los Angeles	Community Commercial
5123020001	1954	Auto Service Shops	C2-1L	No	1.6	0.37	Southeast Los Angeles	Community Commercial
5123020004	0	VACANT LAND	C2-1L	No	2.5	0.55	Southeast Los Angeles	Community Commercial
5123020007	1950	Store and residential combination	C2-1L	No	1	0.24	Southeast Los Angeles	Community Commercial
5123020009	0	VACANT LAND	C2-1L	No	0.8	0.18	Southeast Los Angeles	Community Commercial
5123020010	1989	Commercial	C2-1L	No	0.7	0.18	Southeast Los Angeles	Community Commercial
5123020016	1944	Lots - patron or employee	C2-1L	No	1.3	0.29	Southeast Los Angeles	Community Commercial
5123020019	1965	Lots - patron or employee	C2-1L	No	0.7	0.15	Southeast Los Angeles	Community Commercial
5123020020	1903	Lots - patron or employee	C2-1L	No	0.7	0.15	Southeast Los Angeles	Community Commercial
5123020022	1950	Lots - patron or employee	C2-1L	No	1.5	0.32	Southeast Los Angeles	Community Commercial
5123020023	0	VACANT LAND	C2-1L	No	1.9	0.42	Southeast Los Angeles	Community Commercial
5123020024	1988	Shopping Center (Neighborhood, Community)	C2-1L	No	1.7	0.38	Southeast Los Angeles	Community Commercial

APN	Year Built	Current Use	Zone	30 du/ac (Y/N)	Net Units	Acres	CPA	General Plan Land Use Designation
5123020025	1988	Fast Food - Walk up	C2-1L	No	1.4	0.32	Southeast Los Angeles	Community Commercial
5123020028	1960	Colleges, Universities (Private)	C2-1L	No	2.5	0.55	Southeast Los Angeles	Community Commercial
5123021001	1920	Auto Service Shops	C2-1L	No	8.4	1.83	Southeast Los Angeles	Community Commercial
5123021006	1962	Lots - patron or employee	C2-1L	No	0.9	0.21	Southeast Los Angeles	Community Commercial
5123021007	1965	Auto Service Shops	C2-1L	No	2.3	0.50	Southeast Los Angeles	Community Commercial
5123021008	1962	Lots - patron or employee	C2-1L	No	1.3	0.29	Southeast Los Angeles	Community Commercial
5123022031	1974	Hotel and motel	C2-1L	No	12.4	2.67	Southeast Los Angeles	Community Commercial
5123022034	0	Office Building	C2-1L	No	6.2	1.34	Southeast Los Angeles	Community Commercial
5123022038	0	VACANT LAND	C2-1L	No	2.2	0.49	Southeast Los Angeles	Community Commercial
5124027015	1977	Auto Service Centers (no gasoline)	C2-1VL-0	No	1.4	0.31	Southeast Los Angeles	Community Commercial
5124027016	1982	Store	C2-1VL-0	No	4.3	0.94	Southeast Los Angeles	Community Commercial
5124027017	1986	Shopping Center (Neighborhood, Community)	C2-1VL-0	No	1.9	0.41	Southeast Los Angeles	Community Commercial
5127003014	0	Double, duplex, or two units	R4-2-O	YES	32	0.32	Southeast Los Angeles	Low Medium II Residential
5127003015	1901	Three units (any combination)	R4-2-O	YES	13	0.15	Southeast Los Angeles	Low Medium II Residential
5127003016	0	Double, duplex, or two units	R4-2-O	YES	14	0.15	Southeast Los Angeles	Low Medium II Residential
5127003017	0	Double, duplex, or two units	R4-2-O	YES	14	0.15	Southeast Los Angeles	Low Medium II Residential
5127003018	1902	Commercial	R4-2-O	YES	8	0.09	Southeast Los Angeles	Low Medium II Residential
5127003019	1902	Double, duplex, or two units	R4-2-O	YES	7	0.09	Southeast Los Angeles	Low Medium II Residential
5127003020	0	Double, duplex, or two units	R4-2-O	YES	13	0.15	Southeast Los Angeles	Low Medium II Residential
5127003022	1905	Commercial	R4-2-O	YES	14	0.15	Southeast Los Angeles	Low Medium II Residential
5127003023	0	Double, duplex, or two units	R4-2-O	YES	13	0.15	Southeast Los Angeles	Low Medium II Residential
5127003024	1921	Commercial	R4-2-O	YES	5	0.06	Southeast Los Angeles	Low Medium II Residential
5127003025	0	Double, duplex, or two units	R4-2-O	YES	8	0.09	Southeast Los Angeles	Low Medium II Residential
5127005003	0	Double, duplex, or two units	R4-2-O	YES	8	0.10	Southeast Los Angeles	Low Medium II Residential
5127005004	0	Double, duplex, or two units	R4-2-O	YES	10	0.12	Southeast Los Angeles	Low Medium II Residential
5127005013	1907	Five or more apartments or units	R4-2-O	YES	18	0.22	Southeast Los Angeles	Low Medium II Residential
5127008004	0	Commercial	R4-1	YES	10	0.11	Southeast Los Angeles	Low Medium II Residential
5127008005	0	Commercial	R4-1	YES	11	0.11	Southeast Los Angeles	Low Medium II Residential
5127008006	1901	Commercial	R4-1	YES	10	0.11	Southeast Los Angeles	Low Medium II Residential
5127008007	1915	Double, duplex, or two units	R4-1	YES	10	0.11	Southeast Los Angeles	Low Medium II Residential
5127008008	1903	Commercial	R4-1	YES	8	0.09	Southeast Los Angeles	Low Medium II Residential
5127008018	1903	Commercial	R4-1	YES	11	0.11	Southeast Los Angeles	Low Medium II Residential
5127008019	1903	Double, duplex, or two units	R4-1	YES	10	0.11	Southeast Los Angeles	Low Medium II Residential
5127008020	1902	Double, duplex, or two units	R4-1	YES	10	0.11	Southeast Los Angeles	Low Medium II Residential
5127014037	1981	Light manufacturing	CM-2-O	YES	200.4	1.80	Southeast Los Angeles	Open Space
5127037010	1912	Commercial	RD1.5-1	No	5	0.21	Southeast Los Angeles	Low Medium II Residential
5127037022	0	Miscellaneous commercial	RD1.5-1	No	10	0.37	Southeast Los Angeles	Low Medium II Residential
5128004019	0	Commercial	R3-1	YES	6	0.14	Southeast Los Angeles	Medium Residential
5128005019	0	Commercial	R3-1	YES	5	0.12	Southeast Los Angeles	Medium Residential
5128005020	1902	Commercial	R3-1	YES	5	0.11	Southeast Los Angeles	Medium Residential
5128005023	0	Commercial	R3-1	YES	5	0.11	Southeast Los Angeles	Medium Residential
5128005024	1905	Commercial	R3-1	YES	5	0.11	Southeast Los Angeles	Medium Residential
5128006002	1983	Store	R3-1	YES	6	0.12	Southeast Los Angeles	Medium Residential
5128007004	1923	Store and residential combination	R3-1	YES	5	0.11	Southeast Los Angeles	Medium Residential
5128008004	0	Commercial	R3-1	YES	5	0.11	Southeast Los Angeles	Medium Residential
5128011023	1938	Store	CM-1	No	1.4	0.32	Southeast Los Angeles	General Commercial
5128012001	1912	Store combination (with office or residential)	C2-1VL	No	0.8	0.18	Southeast Los Angeles	General Commercial
5128012002	0	VACANT LAND	C2-1VL	No	0.5	0.11	Southeast Los Angeles	General Commercial
5128012023	1907	Light manufacturing	C2-1VL	No	1.3	0.29	Southeast Los Angeles	General Commercial
5128013027	1977	Store	CM-1	No	1.8	0.41	Southeast Los Angeles	Commercial Manufacturing
5128013028	1985	Store and office combination	CM-1	No	1.2	0.26	Southeast Los Angeles	Commercial Manufacturing
5128016036	1917	Office and residential	C2-1VL	No	0.5	0.12	Southeast Los Angeles	General Commercial
5128018026	0	Double, duplex, or two units	R3-1	YES	6	0.16	Southeast Los Angeles	Medium Residential
5128019024	0	Commercial	C2-1	No	0.7	0.17	Southeast Los Angeles	Low Medium II Residential
5128019025	1903	Commercial	C2-1	No	0.9	0.22	Southeast Los Angeles	Low Medium II Residential
5128020002	1906	Commercial	C2-1	No	0.7	0.17	Southeast Los Angeles	Low Medium II Residential
5128022001	1969	Restaurants, cocktail lounge, tavern	C2-1VL	No	1.1	0.25	Southeast Los Angeles	General Commercial
5128022009	1926	Clubs, lodge halls, fraternal organizations	RD2-1	No	7	0.40	Southeast Los Angeles	Low Medium II Residential
5128022027	1901	Commercial	R3-1	YES	8	0.18	Southeast Los Angeles	Medium Residential
5128022029	1904	Commercial	R3-1	YES	8	0.18	Southeast Los Angeles	Medium Residential
5128022030	1901	Commercial	R3-1	YES	8	0.18	Southeast Los Angeles	Medium Residential
5128022031	1910	Double, duplex, or two units	R3-1	YES	7	0.18	Southeast Los Angeles	Medium Residential
5128022032	1905	Commercial	R3-1	YES	8	0.18	Southeast Los Angeles	Medium Residential
5128023026	1907	Churches	RD1.5-1	No	5	0.22	Southeast Los Angeles	Low Medium II Residential
5128023033	0	Commercial	C2-1VL	No	0.6	0.17	Southeast Los Angeles	General Commercial
5128023035	1911	Store	C2-1VL	No	0.9	0.20	Southeast Los Angeles	General Commercial
5128023037	1971	Professional Building	C2-1VL	No	1.9	0.41	Southeast Los Angeles	General Commercial
5128024015	1905	Commercial	R3-1	YES	5	0.11	Southeast Los Angeles	Medium Residential
5128024018	1922	Double, duplex, or two units	R3-1	YES	6	0.16	Southeast Los Angeles	Medium Residential



APN	Year Built	Current Use	Zone	30 du/ac (Y/N)	Net Units	Acres	CPA	General Plan Land Use Designation
5128024019	0	Commercial	R3-1	YES	7	0.16	Southeast Los Angeles	Medium Residential
5129003026	0	Commercial	R3-1	YES	5	0.11	Southeast Los Angeles	Medium Residential
5129003028	1910	Commercial	R3-1	YES	5	0.11	Southeast Los Angeles	Medium Residential
5129003032	0	VACANT LAND	R3-1	YES	5	0.09	Southeast Los Angeles	Medium Residential
5129003037	1956	Store	C1-1VL	No	4.8	1.04	Southeast Los Angeles	Neighborhood Commercial
5129004906	1979	Office Building	C1-1VL	No	0.5	0.12	Southeast Los Angeles	Neighborhood Commercial
5129004907	1925	VACANT LAND	C1-1VL	No	0.7	0.17	Southeast Los Angeles	Neighborhood Commercial
5129004908	1914	Elementary School	C1-1VL	No	1.6	0.35	Southeast Los Angeles	Neighborhood Commercial
5131008012	1951	Store	C1-1VL	No	0.7	0.15	Southeast Los Angeles	Neighborhood Commercial
5131008013	1951	Store	C1-1VL	No	1.2	0.26	Southeast Los Angeles	Neighborhood Commercial
5131008015	1954	Auto Service Shops	C1-1VL	No	1.1	0.25	Southeast Los Angeles	Neighborhood Commercial
5131008016	1901	Commercial	R3-1	YES	5	0.12	Southeast Los Angeles	Medium Residential
5131008018	0	Commercial	R3-1	YES	5	0.12	Southeast Los Angeles	Medium Residential
5131008020	1907	Commercial	R3-1	YES	5	0.12	Southeast Los Angeles	Medium Residential
5131008022	1907	Commercial	R3-1	YES	5	0.12	Southeast Los Angeles	Medium Residential
5131008024	1902	Commercial	R3-1	YES	5	0.12	Southeast Los Angeles	Medium Residential
5131008025	1902	Commercial	R3-1	YES	5	0.12	Southeast Los Angeles	Medium Residential
5131011028	1962	Light manufacturing	CM-1	No	1.6	0.34	Southeast Los Angeles	Limited Manufacturing
5131014018	1922	Store	C2-1VL	No	0.5	0.14	Southeast Los Angeles	General Commercial
5131014019	1905	Store	C2-1VL	No	0.7	0.17	Southeast Los Angeles	General Commercial
5131014020	0	VACANT LAND	C2-1VL	No	0.7	0.17	Southeast Los Angeles	General Commercial
5131014039	1905	Store	C2-1VL	No	1.1	0.24	Southeast Los Angeles	General Commercial
5131015019	1931	Store	C2-1VL	No	1.2	0.27	Southeast Los Angeles	General Commercial
5131015022	1938	Auto Service Shops	C2-1VL	No	0.7	0.17	Southeast Los Angeles	General Commercial
5131019011	0	Commercial	R3-1	YES	6	0.14	Southeast Los Angeles	Medium Residential
5131021004	1903	Commercial	R3-1	YES	7	0.15	Southeast Los Angeles	Medium Residential
5131021005	1901	Commercial	R3-1	YES	7	0.15	Southeast Los Angeles	Medium Residential
5131021007	0	Schools (Private)	R3-1	YES	7	0.15	Southeast Los Angeles	Medium Residential
5131021009	1905	Double, duplex, or two units	R3-1	YES	6	0.15	Southeast Los Angeles	Medium Residential
5131021010	1901	Commercial	R3-1	YES	7	0.15	Southeast Los Angeles	Medium Residential
5131022016	0	Double, duplex, or two units	R3-1	YES	6	0.15	Southeast Los Angeles	Medium Residential
5131022017	1901	Commercial	R3-1	YES	7	0.15	Southeast Los Angeles	Medium Residential
5131022018	1920	Double, duplex, or two units	R3-1	YES	6	0.15	Southeast Los Angeles	Medium Residential
5131022020	1914	Double, duplex, or two units	R3-1	YES	6	0.15	Southeast Los Angeles	Medium Residential
5131022021	1901	Commercial	R3-1	YES	7	0.15	Southeast Los Angeles	Medium Residential
5131022023	1902	Commercial	R3-1	YES	7	0.15	Southeast Los Angeles	Medium Residential
5131025013	0	VACANT LAND	R3-1	YES	7	0.14	Southeast Los Angeles	Medium Residential
5131025015	1902	Commercial	R3-1	YES	8	0.17	Southeast Los Angeles	Medium Residential
5131026008	1902	Commercial	R3-1	YES	8	0.17	Southeast Los Angeles	Medium Residential
5131026012	1971	Lots - patron or employee	R3-1	YES	5	0.10	Southeast Los Angeles	Medium Residential
5131026013	1971	Lots - patron or employee	R3-1	YES	7	0.14	Southeast Los Angeles	Medium Residential
6005008008	0	Church Parking lots	C2-1VL	No	0.6	0.14	Southeast Los Angeles	General Commercial
6005008009	1916	Commercial	C2-1VL	No	0.5	0.14	Southeast Los Angeles	General Commercial
6005008012	0	Office Building	C2-1VL	No	1.3	0.28	Southeast Los Angeles	General Commercial
6005008035	1988	Service station	C2-1VL	No	2.1	0.49	Southeast Los Angeles	General Commercial
6005008038	1964	Churches	C2-1VL	No	1.9	0.42	Southeast Los Angeles	General Commercial
6005013001	1924	Clubs, lodge halls, fraternal organizations	C2-1VL	No	0.6	0.14	Southeast Los Angeles	General Commercial
6005013002	1926	Store	C2-1VL	No	0.5	0.11	Southeast Los Angeles	General Commercial
6005013003	1925	Store	C2-1VL	No	0.6	0.13	Southeast Los Angeles	General Commercial
6005013026	1954	Light manufacturing	C2-1VL	No	1.1	0.27	Southeast Los Angeles	General Commercial
6005014014	1911	Store	C2-1VL	No	0.6	0.14	Southeast Los Angeles	General Commercial
6005014030	1965	Restaurants, cocktail lounge, tavern	C2-1VL	No	0.6	0.14	Southeast Los Angeles	General Commercial
6005015029	0	VACANT LAND	C2-1VL	No	1.2	0.26	Southeast Los Angeles	General Commercial
6005015030	0	VACANT LAND	C2-1VL	No	0.7	0.15	Southeast Los Angeles	General Commercial
6005017014	0	VACANT LAND	C2-1VL	No	0.5	0.12	Southeast Los Angeles	General Commercial
6005017016	1945	Store	C2-1VL	No	0.5	0.12	Southeast Los Angeles	General Commercial
6005017018	1910	Clubs, lodge halls, fraternal organizations	C2-1VL	No	0.6	0.14	Southeast Los Angeles	General Commercial
6005018013	1911	Store and residential combination	C2-1VL	No	0.6	0.14	Southeast Los Angeles	General Commercial
6005018014	0	VACANT LAND	C2-1VL	No	0.5	0.12	Southeast Los Angeles	General Commercial
6005018015	1911	Store and residential combination	C2-1VL	No	0.5	0.12	Southeast Los Angeles	General Commercial
6005018017	1921	Store	C2-1VL	No	0.5	0.12	Southeast Los Angeles	General Commercial
6005018018	1976	Lots - patron or employee	C2-1VL	No	0.6	0.14	Southeast Los Angeles	General Commercial
6005020001	1921	Store	C2-1VL	No	0.7	0.18	Southeast Los Angeles	General Commercial
6005020005	1924	Store and residential combination	C2-1VL	No	0.5	0.13	Southeast Los Angeles	General Commercial
6005021032	0	VACANT LAND	C2-1VL	No	1.1	0.25	Southeast Los Angeles	General Commercial
6005021035	1984	Restaurants, cocktail lounge, tavern	C2-1VL	No	1.9	0.45	Southeast Los Angeles	General Commercial
6005022015	1944	Commercial	C2-1VL	No	0.5	0.13	Southeast Los Angeles	General Commercial
6005023016	1924	Schools (Private)	R2-1	No	25	1.73	Southeast Los Angeles	Low Medium I Residential
6005023019	1915	Churches	R2-1	No	5	0.36	Southeast Los Angeles	General Commercial

APN	Year Built	Current Use	Zone	30 du/ac (Y/N)	Net Units	Acres	CPA	General Plan Land Use Designation
6005023020	1923	Churches	R2-1	No	6	0.41	Southeast Los Angeles	General Commercial
6005023022	1963	Auto Service Shops	C2-1VL	No	1.8	0.39	Southeast Los Angeles	General Commercial
6005025012	1921	Store	C2-1VL	No	0.8	0.18	Southeast Los Angeles	General Commercial
6005025014	1937	Auto Service Shops	C2-1VL	No	0.9	0.21	Southeast Los Angeles	General Commercial
6006001020	1919	Commercial	R3-1	YES	5	0.12	Southeast Los Angeles	Medium Residential
6006001021	1922	Commercial	R3-1	YES	5	0.12	Southeast Los Angeles	Medium Residential
6006001022	1910	Commercial	R3-1	YES	5	0.12	Southeast Los Angeles	Medium Residential
6006002047	1910	Commercial	R3-1	YES	6	0.13	Southeast Los Angeles	Medium Residential
6006002048	1912	Commercial	R3-1	YES	6	0.13	Southeast Los Angeles	Medium Residential
6006003004	1909	Commercial	R3-1	YES	5	0.12	Southeast Los Angeles	Medium Residential
6006003005	1906	Commercial	R3-1	YES	5	0.12	Southeast Los Angeles	Medium Residential
6006003007	1907	Commercial	R3-1	YES	5	0.12	Southeast Los Angeles	Medium Residential
6006003008	1908	Commercial	R3-1	YES	5	0.12	Southeast Los Angeles	Medium Residential
6006003009	1970	Commercial	R3-1	YES	5	0.12	Southeast Los Angeles	Medium Residential
6006003010	1970	Commercial	R3-1	YES	6	0.13	Southeast Los Angeles	Medium Residential
6006004046	1979	Commercial	R3-1	YES	5	0.12	Southeast Los Angeles	Medium Residential
6006005005	1918	Commercial	C2-1VL	No	0.5	0.12	Southeast Los Angeles	General Commercial
6006005008	1914	Commercial	R3-1	YES	5	0.12	Southeast Los Angeles	Medium Residential
6006005010	1911	Commercial	R3-1	YES	5	0.12	Southeast Los Angeles	Medium Residential
6006005016	1908	Commercial	R3-1	YES	5	0.12	Southeast Los Angeles	Medium Residential
6006006007	1911	Commercial	R3-1	YES	5	0.12	Southeast Los Angeles	Medium Residential
6006006008	1911	Commercial	R3-1	YES	5	0.12	Southeast Los Angeles	Medium Residential
6006006009	1901	Commercial	R3-1	YES	5	0.12	Southeast Los Angeles	Medium Residential
6006006011	1907	Commercial	R3-1	YES	5	0.12	Southeast Los Angeles	Medium Residential
6006007033	1956	Churches	C2-1VL	No	1.5	0.39	Southeast Los Angeles	General Commercial
6006009003	1924	Store	C2-1VL	No	0.6	0.13	Southeast Los Angeles	General Commercial
6006009004	1924	Store	C2-1VL	No	0.5	0.12	Southeast Los Angeles	General Commercial
6006010012	1917	Store and residential combination	C2-1VL	No	0.6	0.15	Southeast Los Angeles	General Commercial
6006010032	1927	Churches	C2-1VL	No	0.5	0.12	Southeast Los Angeles	General Commercial
6006010033	0	Commercial	C2-1VL	No	0.5	0.12	Southeast Los Angeles	General Commercial
6006011012	1920	Auto Service Shops	C2-1VL	No	0.6	0.15	Southeast Los Angeles	General Commercial
6006011013	1913	Auto Service Shops	C2-1VL	No	1.1	0.25	Southeast Los Angeles	General Commercial
6006011014	1940	Warehousing, distribution under 10,000 sq. ft.	C2-1VL	No	0.5	0.13	Southeast Los Angeles	General Commercial
6006011028	0	VACANT LAND	C2-1VL	No	0.5	0.12	Southeast Los Angeles	General Commercial
6006012002	0	VACANT LAND	C2-1VL	No	0.5	0.12	Southeast Los Angeles	General Commercial
6006012004	1925	Service shops	C2-1VL	No	0.5	0.12	Southeast Los Angeles	General Commercial
6006012005	0	Lots - patron or employee	C2-1VL	No	0.5	0.12	Southeast Los Angeles	General Commercial
6006012032	1981	Store	C2-1VL	No	0.5	0.12	Southeast Los Angeles	General Commercial
6006013031	1920	Auto Service Shops	R3-1	YES	8	0.16	Southeast Los Angeles	Medium Residential
6006014001	0	VACANT LAND	C2-1VL	No	0.5	0.12	Southeast Los Angeles	General Commercial
6006014032	0	VACANT LAND	C2-1VL	No	0.6	0.15	Southeast Los Angeles	General Commercial
6006014033	1963	Restaurants, cocktail lounge, tavern	C2-1VL	No	1	0.24	Southeast Los Angeles	General Commercial
6006014034	1967	Auto Service Shops	C2-1VL	No	1.2	0.28	Southeast Los Angeles	General Commercial
6006016012	1953	Store and residential combination	R3-1	YES	6	0.16	Southeast Los Angeles	Medium Residential
6006016013	1952	Store	R3-1	YES	6	0.12	Southeast Los Angeles	Medium Residential
6006016015	1923	Commercial	R3-1	YES	5	0.12	Southeast Los Angeles	Medium Residential
6006016016	1923	Commercial	R3-1	YES	5	0.12	Southeast Los Angeles	Medium Residential
6006016017	1946	Store and residential combination	R3-1	YES	7	0.16	Southeast Los Angeles	Medium Residential
6006021014	1930	Store	C2-1VL	No	1.1	0.26	Southeast Los Angeles	General Commercial
6006021018	1965	Lots - patron or employee	C2-1VL	No	0.5	0.13	Southeast Los Angeles	General Commercial
6006022001	1952	Light manufacturing	CM-1	No	0.6	0.15	Southeast Los Angeles	Commercial Manufacturing
6006022004	0	Light manufacturing	CM-1	No	0.5	0.12	Southeast Los Angeles	Commercial Manufacturing
6006024015	0	VACANT LAND	C2-1VL	No	0.6	0.15	Southeast Los Angeles	General Commercial
6006024019	1929	Auto Service Shops	C2-1VL	No	0.6	0.14	Southeast Los Angeles	General Commercial
6006025032	1925	Miscellaneous commercial	C2-1VL	No	0.8	0.19	Southeast Los Angeles	General Commercial
6006027001	1920	Store and residential combination	CM-1	No	1.9	0.42	Southeast Los Angeles	Commercial Manufacturing
6006027002	1920	Commercial	R3-1	YES	7	0.15	Southeast Los Angeles	Medium Residential
6006027004	1920	Commercial	R3-1	YES	5	0.12	Southeast Los Angeles	Medium Residential
6006027005	1920	Commercial	R3-1	YES	5	0.12	Southeast Los Angeles	Medium Residential
6006027006	1920	Commercial	R3-1	YES	5	0.12	Southeast Los Angeles	Medium Residential
6006027007	1920	Commercial	R3-1	YES	5	0.12	Southeast Los Angeles	Medium Residential
6006027008	1920	Commercial	R3-1	YES	5	0.12	Southeast Los Angeles	Medium Residential
6006027009	1920	Commercial	R3-1	YES	5	0.12	Southeast Los Angeles	Medium Residential
6006027010	1920	Commercial	R3-1	YES	5	0.12	Southeast Los Angeles	Medium Residential
6006027011	1920	Commercial	R3-1	YES	5	0.12	Southeast Los Angeles	Medium Residential
6006027012	1920	Commercial	R3-1	YES	5	0.12	Southeast Los Angeles	Medium Residential
6006027013	1920	Commercial	R3-1	YES	5	0.12	Southeast Los Angeles	Medium Residential
6006027014	1957	Light manufacturing	CM-1	No	0.6	0.14	Southeast Los Angeles	Commercial Manufacturing
6006027015	0	VACANT LAND	CM-1	No	0.6	0.14	Southeast Los Angeles	Commercial Manufacturing

APN	Year Built	Current Use	Zone	30 du/ac (Y/N)	Net Units	Acres	CPA	General Plan Land Use Designation
6006028015	1924	Commercial	R3-1	YES	5	0.12	Southeast Los Angeles	Medium Residential
6006028016	1920	Commercial	R3-1	YES	5	0.12	Southeast Los Angeles	Medium Residential
6006028018	1920	Commercial	R3-1	YES	5	0.12	Southeast Los Angeles	Medium Residential
6006028019	1920	Commercial	R3-1	YES	5	0.12	Southeast Los Angeles	Medium Residential
6006028020	1920	Commercial	R3-1	YES	5	0.12	Southeast Los Angeles	Medium Residential
6006028021	1920	Commercial	R3-1	YES	5	0.12	Southeast Los Angeles	Medium Residential
6006028022	1920	Commercial	R3-1	YES	5	0.12	Southeast Los Angeles	Medium Residential
6006028023	1920	Commercial	R3-1	YES	5	0.12	Southeast Los Angeles	Medium Residential
6006028026	1920	Commercial	R3-1	YES	5	0.12	Southeast Los Angeles	Medium Residential
6006028028	1920	Commercial	R3-1	YES	5	0.12	Southeast Los Angeles	Medium Residential
6006028029	1920	Store and residential combination	R3-1	YES	6	0.15	Southeast Los Angeles	Medium Residential
6006029029	1938	Double, duplex, or two units	R3-1	YES	6	0.16	Southeast Los Angeles	Medium Residential
6006029030	1920	Commercial	R3-1	YES	5	0.12	Southeast Los Angeles	Medium Residential
6006029031	1920	Commercial	R3-1	YES	5	0.12	Southeast Los Angeles	Medium Residential
6006029032	1920	Commercial	R3-1	YES	5	0.12	Southeast Los Angeles	Medium Residential
6006030043	1949	Double, duplex, or two units	R3-1	YES	6	0.16	Southeast Los Angeles	Medium Residential
6006030044	1920	Commercial	R3-1	YES	5	0.12	Southeast Los Angeles	Medium Residential
6006030046	1920	Commercial	R3-1	YES	5	0.12	Southeast Los Angeles	Medium Residential
6006030047	1920	Commercial	R3-1	YES	5	0.12	Southeast Los Angeles	Medium Residential
6006031038	1920	Commercial	R3-1	YES	7	0.15	Southeast Los Angeles	Medium Residential
6006031039	1920	Commercial	R3-1	YES	5	0.12	Southeast Los Angeles	Medium Residential
6006031040	1920	Commercial	R3-1	YES	5	0.12	Southeast Los Angeles	Medium Residential
6006031041	1920	Commercial	R3-1	YES	5	0.12	Southeast Los Angeles	Medium Residential
6006031042	1920	Commercial	R3-1	YES	5	0.12	Southeast Los Angeles	Medium Residential
6006031043	1920	Commercial	R3-1	YES	5	0.12	Southeast Los Angeles	Medium Residential
6006031044	1920	Commercial	R3-1	YES	7	0.15	Southeast Los Angeles	Medium Residential
6006032028	1920	Store and residential combination	CM-1	No	1.7	0.37	Southeast Los Angeles	Commercial Manufacturing
6006032030	1920	Churches	R3-1	YES	6	0.12	Southeast Los Angeles	Medium Residential
6006032035	1920	Commercial	R3-1	YES	7	0.15	Southeast Los Angeles	Medium Residential
6011003004	1957	Lots - patron or employee	CM-1	No	0.5	0.12	Southeast Los Angeles	Commercial Manufacturing
6011003005	1957	Lots - patron or employee	CM-1	No	0.5	0.12	Southeast Los Angeles	Commercial Manufacturing
6011003006	0	Double, duplex, or two units	CM-1	No	0.5	0.12	Southeast Los Angeles	Commercial Manufacturing
6011003030	1915	Store and residential combination	R3-1	YES	6	0.12	Southeast Los Angeles	Medium Residential
6011003031	1923	Commercial	R3-1	YES	5	0.12	Southeast Los Angeles	Medium Residential
6011003034	0	VACANT LAND	CM-1	No	0.5	0.12	Southeast Los Angeles	Commercial Manufacturing
6011003036	1975	Lots - patron or employee	CM-1	No	0.5	0.12	Southeast Los Angeles	Commercial Manufacturing
6011003058	1926	Commercial	R3-1	YES	5	0.11	Southeast Los Angeles	Medium Residential
6011003059	1916	Store and residential combination	R3-1	YES	7	0.14	Southeast Los Angeles	Medium Residential
6011003060	1981	Warehousing, distribution under 10,000 sq. ft.	CM-1	No	1.1	0.25	Southeast Los Angeles	Commercial Manufacturing
6011003063	1955	Light manufacturing	CM-1	No	0.5	0.12	Southeast Los Angeles	Commercial Manufacturing
6011003064	1958	Light manufacturing	CM-1	No	0.8	0.20	Southeast Los Angeles	Commercial Manufacturing
6011003065	1946	Light manufacturing	CM-1	No	0.7	0.15	Southeast Los Angeles	Commercial Manufacturing
6011004030	0	VACANT LAND	R3-1	YES	7	0.14	Southeast Los Angeles	Medium Residential
6011004031	0	VACANT LAND	R3-1	YES	7	0.14	Southeast Los Angeles	Medium Residential
6011004032	1903	Commercial	R3-1	YES	9	0.19	Southeast Los Angeles	Medium Residential
6011005029	0	VACANT LAND	R3-1	YES	6	0.11	Southeast Los Angeles	Medium Residential
6011005060	1951	Store	R3-1	YES	9	0.19	Southeast Los Angeles	Medium Residential
6011007026	1947	Lots - patron or employee	C2-1VL	No	0.7	0.17	Southeast Los Angeles	General Commercial
6011008031	1948	Auto Service Shops	C2-1VL	No	0.6	0.14	Southeast Los Angeles	General Commercial
6011008037	0	Lots - patron or employee	C2-1VL	No	1	0.23	Southeast Los Angeles	General Commercial
6011008042	1962	Bank, Savings and Loan	R2-1	No	13	0.79	Southeast Los Angeles	General Commercial
6011008049	1983	Auto Service Shops	C2-1VL	No	1	0.23	Southeast Los Angeles	General Commercial
6011012003	1924	Store and residential combination	R3-1	YES	6	0.13	Southeast Los Angeles	Medium Residential
6011012056	1948	Store	R3-1	YES	8	0.16	Southeast Los Angeles	Medium Residential
6011013010	1960	Lots - patron or employee	R2-1	No	10	0.62	Southeast Los Angeles	Low Medium I Residential
6012001032	1914	Churches	C2-1VL	No	0.6	0.13	Southeast Los Angeles	General Commercial
6012002023	1928	Auto Service Shops	C2-1VL	No	0.6	0.13	Southeast Los Angeles	General Commercial
6012002026	1922	Store	C2-1VL	No	0.8	0.19	Southeast Los Angeles	General Commercial
6012009046	1959	Hotel and motel	C2-1VL	No	0.6	0.16	Southeast Los Angeles	General Commercial
6012009064	1948	Commercial	C2-1VL	No	0.7	0.18	Southeast Los Angeles	General Commercial
6012010018	1922	Store	C2-1VL	No	0.6	0.14	Southeast Los Angeles	General Commercial
6012013029	0	VACANT LAND	C2-1VL	No	0.5	0.11	Southeast Los Angeles	General Commercial
6012013049	1919	Store and residential combination	C2-1VL	No	0.6	0.14	Southeast Los Angeles	General Commercial
6012013053	1966	Store and residential combination	C2-1VL	No	0.7	0.16	Southeast Los Angeles	General Commercial
6012013060	1940	Light manufacturing	C2-1VL	No	1.4	0.32	Southeast Los Angeles	General Commercial
6012013061	1985	Warehousing, distribution under 10,000 sq. ft.	C2-1VL	No	0.6	0.16	Southeast Los Angeles	General Commercial
6012013062	1968	Restaurants, cocktail lounge, tavern	C2-1VL	No	1.7	0.40	Southeast Los Angeles	General Commercial
6022001001	1956	Light manufacturing	C2-1VL	No	0.7	0.17	Southeast Los Angeles	General Commercial
6022001006	1939	Store and residential combination	C2-1VL	No	0.6	0.14	Southeast Los Angeles	General Commercial

APN	Year Built	Current Use	Zone	30 du/ac (Y/N)	Net Units	Acres	CPA	General Plan Land Use Designation
6022001007	1947	Store	C2-1VL	No	0.6	0.14	Southeast Los Angeles	General Commercial
6022001008	0	VACANT LAND	C2-1VL	No	0.6	0.14	Southeast Los Angeles	General Commercial
6022001009	1947	Churches	C2-1VL	No	0.5	0.14	Southeast Los Angeles	General Commercial
6022001010	1937	Store and residential combination	C2-1VL	No	0.6	0.14	Southeast Los Angeles	General Commercial
6022001011	1969	Service shops	C2-1VL	No	0.5	0.14	Southeast Los Angeles	General Commercial
6022001032	1945	Store	C2-1VL	No	1.5	0.34	Southeast Los Angeles	General Commercial
6022009006	1919	Store and residential combination	C2-1VL	No	0.9	0.20	Southeast Los Angeles	General Commercial
6022009029	1940	Service Station	C2-1VL	No	1.4	0.31	Southeast Los Angeles	General Commercial
6022011004	1922	Commercial	R3-1	YES	5	0.13	Southeast Los Angeles	Medium Residential
6022011005	1922	Commercial	R3-1	YES	5	0.13	Southeast Los Angeles	Medium Residential
6022012003	1938	Store and residential combination	R3-1	YES	5	0.13	Southeast Los Angeles	Medium Residential
6022012034	1940	Double, duplex, or two units	R3-1	YES	11	0.25	Southeast Los Angeles	Medium Residential
6022014001	1949	Restaurants, cocktail lounge, tavern	C2-1VL	No	0.5	0.13	Southeast Los Angeles	General Commercial
6022014002	1938	Store and residential combination	C2-1VL	No	0.9	0.25	Southeast Los Angeles	General Commercial
6022014005	1925	Store and residential combination	C2-1VL	No	0.5	0.13	Southeast Los Angeles	General Commercial
6022015002	0	Commercial	C2-1VL	No	0.5	0.15	Southeast Los Angeles	General Commercial
6022015004	0	VACANT LAND	C2-1VL	No	0.5	0.13	Southeast Los Angeles	General Commercial
6022015005	1940	Auto Service Shops	C2-1VL	No	1.1	0.25	Southeast Los Angeles	General Commercial
6022017001	1940	Auto Service Shops	C2-1VL	No	1	0.24	Southeast Los Angeles	General Commercial
6022018012	1930	Store and residential combination	C2-1VL	No	0.8	0.18	Southeast Los Angeles	General Commercial
6022018013	1948	Auto Service Shops	C2-1VL	No	0.7	0.17	Southeast Los Angeles	General Commercial
6022018014	1953	Store	C2-1VL	No	0.5	0.11	Southeast Los Angeles	General Commercial
6022019014	0	Commercial	R3-1	YES	6	0.14	Southeast Los Angeles	Medium Residential
6022019015	1953	Store and residential combination	R3-1	YES	7	0.14	Southeast Los Angeles	Medium Residential
6022019016	1961	Hotel and motel	R3-1	YES	7	0.14	Southeast Los Angeles	Medium Residential
6022021013	1947	Store and residential combination	R3-1	YES	7	0.13	Southeast Los Angeles	Medium Residential
6022022004	0	Lots - patron or employee	C2-1VL	No	0.5	0.13	Southeast Los Angeles	General Commercial
6022022005	1953	Store	C2-1VL	No	0.9	0.20	Southeast Los Angeles	General Commercial
6022022011	1925	Auto Service Shops	C2-1VL	No	1.4	0.33	Southeast Los Angeles	General Commercial
6022022024	1949	Restaurants, cocktail lounge, tavern	C2-1VL	No	0.5	0.12	Southeast Los Angeles	General Commercial
6022022025	1949	Lots - patron or employee	C2-1VL	No	0.5	0.12	Southeast Los Angeles	General Commercial
6022022026	1947	Used Car Sales	C2-1VL	No	0.6	0.15	Southeast Los Angeles	General Commercial
6022023002	1947	Churches	C2-1VL	No	1.7	0.37	Southeast Los Angeles	General Commercial
6022023026	1956	Lots - patron or employee	C2-1VL	No	0.5	0.11	Southeast Los Angeles	General Commercial
6022023027	1956	Lots - patron or employee	C2-1VL	No	0.5	0.11	Southeast Los Angeles	General Commercial
6022023028	1956	Lots - patron or employee	C2-1VL	No	0.6	0.15	Southeast Los Angeles	General Commercial
6023001001	1948	Light manufacturing	C2-1VL	No	0.8	0.18	Southeast Los Angeles	General Commercial
6023001002	1958	Auto Service Shops	C2-1VL	No	1.7	0.37	Southeast Los Angeles	General Commercial
6023001006	1952	Auto Service Shops	CM-1	No	1.2	0.28	Southeast Los Angeles	Commercial Manufacturing
6023001010	1945	Used Car Sales	CM-1	No	1	0.23	Southeast Los Angeles	Commercial Manufacturing
6023001022	1980	Churches	CM-1	No	1.2	0.30	Southeast Los Angeles	Commercial Manufacturing
6023003029	1939	Light manufacturing	CM-1	No	1.2	0.28	Southeast Los Angeles	Commercial Manufacturing
6023003031	1976	Light manufacturing	CM-1	No	1.4	0.36	Southeast Los Angeles	Commercial Manufacturing
6023004001	1968	Fast Food - Walk up	C2-1VL	No	0.8	0.18	Southeast Los Angeles	General Commercial
6023004003	0	VACANT LAND	C2-1VL	No	1.2	0.28	Southeast Los Angeles	General Commercial
6023004004	1958	Light manufacturing	CM-1	No	0.6	0.14	Southeast Los Angeles	Commercial Manufacturing
6023004011	1966	Store	CM-1	No	0.8	0.18	Southeast Los Angeles	Commercial Manufacturing
6023004013	1932	Store and residential combination	CM-1	No	0.5	0.11	Southeast Los Angeles	Commercial Manufacturing
6023004024	1924	Light manufacturing	CM-1	No	0.8	0.18	Southeast Los Angeles	Commercial Manufacturing
6023005005	1929	Store and residential combination	C2-1VL	No	0.5	0.12	Southeast Los Angeles	General Commercial
6023005029	1951	Auto Service Shops	C2-1VL	No	0.8	0.21	Southeast Los Angeles	General Commercial
6023005030	1956	Restaurants, cocktail lounge, tavern	C2-1VL	No	0.8	0.18	Southeast Los Angeles	General Commercial
6023008004	1958	Auto Service Shops	C2-1VL	No	1.8	0.39	Southeast Los Angeles	General Commercial
6023009028	1970	Auto Service Shops	C2-1VL	No	0.7	0.16	Southeast Los Angeles	General Commercial
6023009029	0	VACANT LAND	C2-1VL	No	1	0.22	Southeast Los Angeles	General Commercial
6023012004	0	VACANT LAND	C2-1VL	No	0.5	0.13	Southeast Los Angeles	General Commercial
6023012027	1934	Warehousing, distribution under 10,000 sq. ft.	C2-1VL	No	0.8	0.18	Southeast Los Angeles	General Commercial
6023012028	1924	Churches	C2-1VL	No	1.4	0.31	Southeast Los Angeles	General Commercial
6023020900	0	Lots - patron or employee	C2-1VL	No	2.8	0.62	Southeast Los Angeles	General Commercial
6023021030	1957	Lots - patron or employee	C2-1VL	No	0.6	0.13	Southeast Los Angeles	General Commercial
6023021031	1958	Lots - patron or employee	C2-1VL	No	0.6	0.13	Southeast Los Angeles	General Commercial
6023021032	1959	Lots - patron or employee	C2-1VL	No	0.6	0.13	Southeast Los Angeles	General Commercial
6023021035	1966	Auditoriums, stadiums, amphitheatres	C2-1VL	No	3.4	0.74	Southeast Los Angeles	General Commercial
6023021036	1970	Lots - patron or employee	C2-1VL	No	0.7	0.16	Southeast Los Angeles	General Commercial
6023025006	0	VACANT LAND	R3-1	YES	6	0.13	Southeast Los Angeles	Medium Residential
6023028001	0	VACANT LAND	C2-1VL	No	0.5	0.13	Southeast Los Angeles	General Commercial
6023028032	1930	Store and residential combination	C2-1VL	No	0.5	0.13	Southeast Los Angeles	General Commercial
6023029001	1938	Store	C2-1VL	No	1	0.22	Southeast Los Angeles	General Commercial
6023029006	1942	Store	C2-1VL	No	0.5	0.11	Southeast Los Angeles	General Commercial

APN	Year Built	Current Use	Zone	30 du/ac (Y/N)	Net Units	Acres	CPA	General Plan Land Use Designation
6029001028	1948	Store	C2-1VL	No	0.7	0.18	Southeast Los Angeles	Neighborhood Commercial
6029004030	1931	Store	C2-1VL	No	0.7	0.18	Southeast Los Angeles	General Commercial
6029004031	1928	Store and residential combination	C2-1VL	No	0.9	0.20	Southeast Los Angeles	General Commercial
6029005031	1958	Auto Service Shops	C2-1VL	No	0.9	0.25	Southeast Los Angeles	General Commercial
6029005032	1955	Restaurants, cocktail lounge, tavern	C2-1VL	No	0.5	0.15	Southeast Los Angeles	General Commercial
6029008032	1950	Auto Service Shops	C2-1VL	No	0.5	0.12	Southeast Los Angeles	Neighborhood Commercial
6029009033	0	VACANT LAND	R3-1	YES	5	0.09	Southeast Los Angeles	Medium Residential
6029009034	0	VACANT LAND	R3-1	YES	5	0.09	Southeast Los Angeles	Medium Residential
6029012001	0	VACANT LAND	C2-1VL	No	0.5	0.13	Southeast Los Angeles	General Commercial
6029012006	1948	Fast Food - Walk up	C2-1VL	No	0.5	0.13	Southeast Los Angeles	General Commercial
6029013005	1949	Miscellaneous commercial	C2-1VL	No	1	0.22	Southeast Los Angeles	General Commercial
6029017004	1950	Store	R3-1	YES	9	0.22	Southeast Los Angeles	Medium Residential
6029020001	0	VACANT LAND	C2-1VL	No	0.5	0.13	Southeast Los Angeles	General Commercial
6029020006	1940	Car Wash	C2-1VL	No	0.5	0.13	Southeast Los Angeles	General Commercial
6029024031	1961	Store	R3-1	YES	11	0.20	Southeast Los Angeles	Medium Residential
6029025001	1946	Store and residential combination	R3-1	YES	5	0.13	Southeast Los Angeles	Medium Residential
6029029015	1952	Auto Service Shops	CM-1	No	0.5	0.12	Southeast Los Angeles	Commercial Manufacturing
6029029027	1985	Fast Food - Walk up	C2-1	No	1.3	0.28	Southeast Los Angeles	Commercial Manufacturing
6029029029	1953	Service shops	CM-1	No	1.7	0.39	Southeast Los Angeles	Commercial Manufacturing
6029030007	1963	Restaurants, cocktail lounge, tavern	CM-1	No	0.5	0.14	Southeast Los Angeles	Commercial Manufacturing
6029030022	1969	Restaurants, cocktail lounge, tavern	CM-1	No	0.5	0.14	Southeast Los Angeles	Commercial Manufacturing
6029031011	1949	Animal kennel	CM-1	No	0.7	0.18	Southeast Los Angeles	Commercial Manufacturing
6029032007	1957	Professional Building	C2-1VL	No	0.8	0.18	Southeast Los Angeles	General Commercial
6029032010	0	VACANT LAND	C2-1VL	No	0.5	0.11	Southeast Los Angeles	General Commercial
6029032011	1926	Store	C2-1VL	No	0.9	0.21	Southeast Los Angeles	General Commercial
6029032028	1964	Restaurants, cocktail lounge, tavern	C2-1VL	No	1	0.23	Southeast Los Angeles	General Commercial
6030004016	1921	Commercial	R3-1	YES	5	0.11	Southeast Los Angeles	Medium Residential
6030009007	1910	Commercial	R3-1	YES	5	0.12	Southeast Los Angeles	Low Medium I Residential
6030009009	1922	Commercial	R3-1	YES	5	0.12	Southeast Los Angeles	Low Medium I Residential
6030009011	1921	Commercial	R3-1	YES	5	0.12	Southeast Los Angeles	Low Medium I Residential
6030009012	1922	Commercial	R3-1	YES	5	0.12	Southeast Los Angeles	Low Medium I Residential
6030009015	1903	Commercial	R3-1	YES	5	0.12	Southeast Los Angeles	Low Medium I Residential
6030009017	1941	Four units (any combination)	R3-1	YES	5	0.12	Southeast Los Angeles	Low Medium I Residential
6030010013	1916	Four units (any combination)	R3-1	YES	11	0.23	Southeast Los Angeles	Medium Residential
6030012013	0	VACANT LAND	R3-1	YES	6	0.12	Southeast Los Angeles	Medium Residential
6030012018	1948	Restaurants, cocktail lounge, tavern	R3-1	YES	6	0.12	Southeast Los Angeles	Medium Residential
6030013005	1925	Commercial	R3-1	YES	5	0.12	Southeast Los Angeles	Medium Residential
6030013007	1925	Commercial	R3-1	YES	5	0.12	Southeast Los Angeles	Medium Residential
6030013008	1926	Commercial	R3-1	YES	5	0.12	Southeast Los Angeles	Medium Residential
6030013011	1923	Commercial	R3-1	YES	5	0.12	Southeast Los Angeles	Medium Residential
6030013012	1925	Commercial	R3-1	YES	5	0.12	Southeast Los Angeles	Medium Residential
6030013013	1923	Commercial	R3-1	YES	5	0.12	Southeast Los Angeles	Medium Residential
6030013014	1923	Commercial	R3-1	YES	5	0.12	Southeast Los Angeles	Medium Residential
6030013020	1923	Commercial	R3-1	YES	5	0.12	Southeast Los Angeles	Medium Residential
6030013021	1915	Commercial	R3-1	YES	5	0.12	Southeast Los Angeles	Medium Residential
6030013022	1923	Commercial	R3-1	YES	5	0.12	Southeast Los Angeles	Medium Residential
6030013023	1920	Commercial	R3-1	YES	5	0.12	Southeast Los Angeles	Medium Residential
6030013024	1923	Commercial	R3-1	YES	5	0.12	Southeast Los Angeles	Medium Residential
6030013026	1927	Commercial	R3-1	YES	5	0.12	Southeast Los Angeles	Medium Residential
6030013027	1926	Commercial	R3-1	YES	5	0.12	Southeast Los Angeles	Medium Residential
6030014001	1925	Commercial	R3-1	YES	5	0.12	Southeast Los Angeles	Medium Residential
6030014004	1924	Commercial	R3-1	YES	5	0.12	Southeast Los Angeles	Medium Residential
6030014005	1925	Commercial	R3-1	YES	5	0.12	Southeast Los Angeles	Medium Residential
6030014006	1925	Commercial	R3-1	YES	5	0.12	Southeast Los Angeles	Medium Residential
6030014008	1924	Commercial	R3-1	YES	5	0.12	Southeast Los Angeles	Medium Residential
6030014009	1923	Commercial	R3-1	YES	5	0.12	Southeast Los Angeles	Medium Residential
6030014012	1923	Commercial	R3-1	YES	5	0.12	Southeast Los Angeles	Medium Residential
6030014017	1906	Store and residential combination	R3-1	YES	6	0.12	Southeast Los Angeles	Medium Residential
6030014020	1923	Commercial	R3-1	YES	5	0.12	Southeast Los Angeles	Medium Residential
6030014021	1914	Commercial	R3-1	YES	5	0.12	Southeast Los Angeles	Medium Residential
6030014022	1923	Commercial	R3-1	YES	5	0.12	Southeast Los Angeles	Medium Residential
6030014023	1915	Commercial	R3-1	YES	5	0.12	Southeast Los Angeles	Medium Residential
6030014024	1923	Commercial	R3-1	YES	5	0.12	Southeast Los Angeles	Medium Residential
6030014026	1923	Commercial	R3-1	YES	5	0.12	Southeast Los Angeles	Medium Residential
6030014027	1915	Commercial	R3-1	YES	5	0.12	Southeast Los Angeles	Medium Residential
6030014029	1915	Commercial	R3-1	YES	5	0.12	Southeast Los Angeles	Medium Residential
6030014030	1923	Commercial	R3-1	YES	5	0.12	Southeast Los Angeles	Medium Residential
6030014031	1923	Commercial	R3-1	YES	5	0.12	Southeast Los Angeles	Medium Residential
6030015006	1923	Commercial	R3-1	YES	5	0.12	Southeast Los Angeles	Medium Residential

APN	Year Built	Current Use	Zone	30 du/ac (Y/N)	Net Units	Acres	CPA	General Plan Land Use Designation
6030015007	1920	Commercial	R3-1	YES	5	0.12	Southeast Los Angeles	Medium Residential
6030015009	1920	Commercial	R3-1	YES	5	0.12	Southeast Los Angeles	Medium Residential
6030015010	1971	Commercial	R3-1	YES	5	0.12	Southeast Los Angeles	Medium Residential
6030015011	1971	Commercial	R3-1	YES	5	0.12	Southeast Los Angeles	Medium Residential
6030015012	1923	Commercial	R3-1	YES	5	0.12	Southeast Los Angeles	Medium Residential
6030015013	1921	Commercial	R3-1	YES	5	0.12	Southeast Los Angeles	Medium Residential
6030015014	1923	Commercial	R3-1	YES	5	0.12	Southeast Los Angeles	Medium Residential
6030015017	1925	Commercial	R3-1	YES	5	0.12	Southeast Los Angeles	Medium Residential
6030015018	1922	Commercial	R3-1	YES	5	0.12	Southeast Los Angeles	Medium Residential
6030015019	1925	Commercial	R3-1	YES	5	0.12	Southeast Los Angeles	Medium Residential
6030015020	1922	Commercial	R3-1	YES	5	0.12	Southeast Los Angeles	Medium Residential
6030015021	1925	Commercial	R3-1	YES	5	0.12	Southeast Los Angeles	Medium Residential
6030015022	1920	Commercial	R3-1	YES	5	0.12	Southeast Los Angeles	Medium Residential
6030015024	1920	Commercial	R3-1	YES	5	0.12	Southeast Los Angeles	Medium Residential
6030015025	1925	Commercial	R3-1	YES	5	0.12	Southeast Los Angeles	Medium Residential
6030015026	1922	Commercial	R3-1	YES	5	0.12	Southeast Los Angeles	Medium Residential
6030015027	1925	Commercial	R3-1	YES	5	0.12	Southeast Los Angeles	Medium Residential
6030016003	1925	Commercial	R3-1	YES	5	0.12	Southeast Los Angeles	Medium Residential
6030016004	1921	Commercial	R3-1	YES	5	0.12	Southeast Los Angeles	Medium Residential
6030016005	1928	Commercial	R3-1	YES	5	0.12	Southeast Los Angeles	Medium Residential
6030016006	1921	Commercial	R3-1	YES	5	0.12	Southeast Los Angeles	Medium Residential
6030016007	1923	Commercial	R3-1	YES	5	0.12	Southeast Los Angeles	Medium Residential
6030016008	1921	Commercial	R3-1	YES	5	0.12	Southeast Los Angeles	Medium Residential
6030016009	1923	Commercial	R3-1	YES	5	0.12	Southeast Los Angeles	Medium Residential
6030016010	1921	Commercial	R3-1	YES	5	0.12	Southeast Los Angeles	Medium Residential
6030016011	1923	Commercial	R3-1	YES	5	0.12	Southeast Los Angeles	Medium Residential
6030016015	1923	Commercial	R3-1	YES	5	0.12	Southeast Los Angeles	Medium Residential
6030016019	1913	Commercial	R3-1	YES	5	0.12	Southeast Los Angeles	Medium Residential
6030016022	1915	Commercial	R3-1	YES	5	0.12	Southeast Los Angeles	Medium Residential
6030016023	1924	Commercial	R3-1	YES	5	0.12	Southeast Los Angeles	Medium Residential
6030016026	1915	Commercial	R3-1	YES	5	0.12	Southeast Los Angeles	Medium Residential
6030016027	1925	Commercial	R3-1	YES	5	0.12	Southeast Los Angeles	Medium Residential
6030016028	1915	Commercial	R3-1	YES	5	0.12	Southeast Los Angeles	Medium Residential
6030016029	1925	Commercial	R3-1	YES	5	0.12	Southeast Los Angeles	Medium Residential
6030019001	1902	Commercial	R3-1	YES	7	0.15	Southeast Los Angeles	Medium Residential
6030019003	1950	Commercial	R3-1	YES	6	0.14	Southeast Los Angeles	Medium Residential
6030019004	1927	Commercial	R3-1	YES	6	0.14	Southeast Los Angeles	Medium Residential
6030019006	1950	Auto Service Shops	R3-1	YES	6	0.15	Southeast Los Angeles	Medium Residential
6030022037	1980	Churches	R3-1	YES	44	0.82	Southeast Los Angeles	Medium Residential
6030023001	1982	Lots - patron or employee	R3-1	YES	8	0.15	Southeast Los Angeles	Medium Residential
6030023003	1917	Commercial	R3-1	YES	6	0.13	Southeast Los Angeles	Medium Residential
6030024001	1946	Store and residential combination	R3-1	YES	7	0.15	Southeast Los Angeles	Medium Residential
6030024030	1972	Store	R3-1	YES	7	0.13	Southeast Los Angeles	Medium Residential
6030024031	1972	Service shops	R3-1	YES	7	0.15	Southeast Los Angeles	Medium Residential
6030026004	1925	Store	C2-1VL	No	0.6	0.13	Southeast Los Angeles	General Commercial
6030026016	1953	Auto Service Shops	C2-1VL	No	1	0.23	Southeast Los Angeles	General Commercial
6030026030	1925	Churches	C2-1VL	No	0.6	0.13	Southeast Los Angeles	General Commercial
6030026031	1983	Car Wash - self service type	C2-1VL	No	2.2	0.50	Southeast Los Angeles	General Commercial
6030027018	1950	Store and residential combination	R3-1	YES	6	0.14	Southeast Los Angeles	Medium Residential
6030030012	1926	Store	C2-1VL	No	3.1	0.67	Southeast Los Angeles	Neighborhood Commercial
6030031014	1949	Store	C2-1VL	No	0.6	0.15	Southeast Los Angeles	Neighborhood Commercial
6030031028	1962	Service shops	C2-1VL	No	1.1	0.24	Southeast Los Angeles	Neighborhood Commercial
6030031029	1964	Lots - patron or employee	C2-1VL	No	0.5	0.12	Southeast Los Angeles	Neighborhood Commercial
6030032013	1960	Restaurants, cocktail lounge, tavern	R3-1	YES	7	0.14	Southeast Los Angeles	Medium Residential
6030032014	1971	Commercial	R3-1	YES	5	0.12	Southeast Los Angeles	Medium Residential
6030032016	1926	Store and residential combination	R3-1	YES	7	0.13	Southeast Los Angeles	Medium Residential
6030032030	0	VACANT LAND	R3-1	YES	7	0.14	Southeast Los Angeles	Medium Residential
6031001033	1937	Churches	C2-1VL	No	0.5	0.12	Southeast Los Angeles	General Commercial
6031001900	1975	Lots - patron or employee	C2-1VL	No	0.5	0.12	Southeast Los Angeles	General Commercial
6031001901	0	VACANT LAND	C2-1VL	No	0.6	0.14	Southeast Los Angeles	General Commercial
6031001902	1954	Lots - patron or employee	C2-1VL	No	0.5	0.12	Southeast Los Angeles	General Commercial
6031002004	1922	Store	C2-1VL	No	0.9	0.21	Southeast Los Angeles	General Commercial
6031002006	1926	Store and residential combination	C2-1VL	No	0.5	0.13	Southeast Los Angeles	General Commercial
6031002007	1926	Store and residential combination	C2-1VL	No	0.5	0.13	Southeast Los Angeles	General Commercial
6031002020	1922	Store	C2-1VL	No	0.5	0.12	Southeast Los Angeles	General Commercial
6031002022	1922	Store	C2-1VL	No	0.5	0.13	Southeast Los Angeles	General Commercial
6031002024	1927	Store	C2-1VL	No	0.6	0.14	Southeast Los Angeles	General Commercial
6031002025	1924	Churches	C2-1VL	No	3.1	0.68	Southeast Los Angeles	General Commercial
6031005001	0	VACANT LAND	C2-1VL	No	0.6	0.15	Southeast Los Angeles	General Commercial

APN	Year Built	Current Use	Zone	30 du/ac (Y/N)	Net Units	Acres	CPA	General Plan Land Use Designation
6031005002	1922	Store and residential combination	C2-1VL	No	0.6	0.14	Southeast Los Angeles	General Commercial
6031005003	0	VACANT LAND	C2-1VL	No	0.6	0.14	Southeast Los Angeles	General Commercial
6031005004	1914	Churches	C2-1VL	No	0.5	0.14	Southeast Los Angeles	General Commercial
6031005005	1922	Store	C2-1VL	No	0.6	0.14	Southeast Los Angeles	General Commercial
6031005006	1953	Store	C2-1VL	No	0.6	0.15	Southeast Los Angeles	General Commercial
6031008003	1922	Office Building	C2-1VL	No	0.5	0.14	Southeast Los Angeles	General Commercial
6031008005	1920	Store and residential combination	C2-1VL	No	0.6	0.14	Southeast Los Angeles	General Commercial
6031008006	1930	Double, duplex, or two units	C2-1VL	No	0.5	0.15	Southeast Los Angeles	General Commercial
6031011011	0	VACANT LAND	C2-1VL	No	0.6	0.14	Southeast Los Angeles	General Commercial
6031011012	1921	Commercial	C2-1VL	No	0.5	0.14	Southeast Los Angeles	General Commercial
6031011013	1944	Churches	C2-1VL	No	0.5	0.14	Southeast Los Angeles	General Commercial
6031014900	0	Government Owned Property (OPEN)	R2-1	No	17	1.01	Southeast Los Angeles	Low Medium I Residential
6031014902	0	Government Owned Property (OPEN)	R2-1	No	17	1.03	Southeast Los Angeles	Low Medium I Residential
6031014904	1971	Homes for the aged and others	C2-1VL	No	0.6	0.14	Southeast Los Angeles	General Commercial
6031014905	1973	Restaurants, cocktail lounge, tavern	C2-1VL	No	0.6	0.14	Southeast Los Angeles	General Commercial
6031014906	0	Police and Fire Station	C2-1VL	No	0.6	0.14	Southeast Los Angeles	General Commercial
6031014907	0	VACANT LAND	C2-1VL	No	1.3	0.28	Southeast Los Angeles	General Commercial
6031017001	1942	Office Building	C2-1VL	No	0.6	0.15	Southeast Los Angeles	General Commercial
6031017002	1928	Churches	C2-1VL	No	0.6	0.14	Southeast Los Angeles	General Commercial
6031017003	1961	Store and residential combination	C2-1VL	No	0.6	0.14	Southeast Los Angeles	General Commercial
6031017005	1920	Restaurants, cocktail lounge, tavern	C2-1VL	No	0.6	0.14	Southeast Los Angeles	General Commercial
6031020002	0	VACANT LAND	C2-1VL	No	0.6	0.15	Southeast Los Angeles	General Commercial
6031023014	1928	Store	C2-1VL	No	0.6	0.15	Southeast Los Angeles	General Commercial
6031023015	0	VACANT LAND	C2-1VL	No	0.6	0.15	Southeast Los Angeles	General Commercial
6031023016	1923	Store and residential combination	C2-1VL	No	0.6	0.16	Southeast Los Angeles	General Commercial
6031029013	1962	Auto Service Shops	C2-1VL	No	0.6	0.14	Southeast Los Angeles	General Commercial
6031029014	1929	Auto Service Shops	C2-1VL	No	0.6	0.14	Southeast Los Angeles	General Commercial
6031029015	1945	Auto Service Shops	C2-1VL	No	0.5	0.14	Southeast Los Angeles	General Commercial
6031029016	1948	Store and residential combination	C2-1VL	No	0.5	0.14	Southeast Los Angeles	General Commercial
6031029017	0	VACANT LAND	C2-1VL	No	0.6	0.15	Southeast Los Angeles	General Commercial
6031032013	1911	Office and residential	C2-1VL	No	0.6	0.14	Southeast Los Angeles	General Commercial
6031032031	1950	Churches	C2-1VL	No	2.5	0.54	Southeast Los Angeles	General Commercial
6031032900	1923	Hotels - under 50 rooms	C2-1VL	No	0.7	0.16	Southeast Los Angeles	General Commercial
6031035004	1923	Store	C2-1VL	No	0.6	0.13	Southeast Los Angeles	General Commercial
6031035020	1935	Store and residential combination	C2-1VL	No	0.5	0.13	Southeast Los Angeles	General Commercial
6038001004	0	VACANT LAND	C2-1VL	No	0.7	0.16	Southeast Los Angeles	Public Facilities
6038001009	1980	Lots - patron or employee	C2-1VL	No	1.4	0.31	Southeast Los Angeles	General Commercial
6038001011	1980	Auto Service Shops	C2-1VL	No	1.7	0.39	Southeast Los Angeles	General Commercial
6038001025	0	Service Station	C2-1VL	No	1.1	0.26	Southeast Los Angeles	Public Facilities
6038001026	0	Service Station	C2-1VL	No	0.7	0.16	Southeast Los Angeles	Public Facilities
6038002007	1907	Commercial	C2-1VL	No	0.8	0.20	Southeast Los Angeles	General Commercial
6038002032	1948	Churches	C2-1VL	No	1	0.25	Southeast Los Angeles	General Commercial
6038002035	1987	Church Parking lots	C2-1VL	No	1.9	0.44	Southeast Los Angeles	General Commercial
6038003033	0	VACANT LAND	RD2-1	No	6	0.28	Southeast Los Angeles	General Commercial
6038004007	1957	Clubs, lodge halls, fraternal organizations	RD2-1	No	8	0.41	Southeast Los Angeles	Low Medium II Residential
6040001001	1942	Commercial	R3-1	YES	5	0.12	Southeast Los Angeles	Medium Residential
6040001002	1911	Commercial	R3-1	YES	5	0.12	Southeast Los Angeles	Medium Residential
6040001003	1911	Commercial	R3-1	YES	5	0.12	Southeast Los Angeles	Medium Residential
6040001004	1911	Commercial	R3-1	YES	5	0.12	Southeast Los Angeles	Medium Residential
6040001007	1922	Commercial	R3-1	YES	5	0.12	Southeast Los Angeles	Medium Residential
6040001008	1923	Commercial	R3-1	YES	5	0.12	Southeast Los Angeles	Medium Residential
6040001009	1923	Commercial	R3-1	YES	5	0.12	Southeast Los Angeles	Medium Residential
6040001010	1971	Commercial	R3-1	YES	5	0.12	Southeast Los Angeles	Medium Residential
6040001011	1922	Commercial	R3-1	YES	5	0.12	Southeast Los Angeles	Medium Residential
6040001012	1922	Commercial	R3-1	YES	5	0.12	Southeast Los Angeles	Medium Residential
6040001017	1930	Commercial	R3-1	YES	5	0.12	Southeast Los Angeles	Medium Residential
6040001020	1922	Commercial	R3-1	YES	5	0.12	Southeast Los Angeles	Medium Residential
6040001022	1924	Commercial	R3-1	YES	5	0.12	Southeast Los Angeles	Medium Residential
6040001023	1923	Commercial	R3-1	YES	5	0.12	Southeast Los Angeles	Medium Residential
6040001024	1923	Commercial	R3-1	YES	5	0.12	Southeast Los Angeles	Medium Residential
6040001025	1922	Commercial	R3-1	YES	5	0.12	Southeast Los Angeles	Medium Residential
6040002005	1926	Commercial	R3-1	YES	5	0.12	Southeast Los Angeles	Medium Residential
6040002007	1911	Commercial	R3-1	YES	5	0.12	Southeast Los Angeles	Medium Residential
6040002008	1922	Commercial	R3-1	YES	5	0.12	Southeast Los Angeles	Medium Residential
6040002013	1913	Single Residence	R3-1	YES	5	0.12	Southeast Los Angeles	Medium Residential
6040002014	1922	Commercial	R3-1	YES	5	0.12	Southeast Los Angeles	Medium Residential
6040002015	1942	Commercial	R3-1	YES	5	0.12	Southeast Los Angeles	Medium Residential
6040002016	1936	Churches	C2-1VL	No	0.6	0.13	Southeast Los Angeles	General Commercial
6040002017	1929	Store	C2-1VL	No	0.6	0.13	Southeast Los Angeles	General Commercial

APN	Year Built	Current Use	Zone	30 du/ac (Y/N)	Net Units	Acres	CPA	General Plan Land Use Designation
6040002018	1924	Store	C2-1VL	No	0.6	0.13	Southeast Los Angeles	General Commercial
6040002020	1922	Commercial	R3-1	YES	5	0.12	Southeast Los Angeles	Medium Residential
6040002022	1950	Commercial	R3-1	YES	5	0.12	Southeast Los Angeles	Medium Residential
6040002023	1922	Commercial	R3-1	YES	5	0.12	Southeast Los Angeles	Medium Residential
6040002025	1915	Double, duplex, or two units	R3-1	YES	5	0.12	Southeast Los Angeles	Medium Residential
6040002028	1977	Commercial	R3-1	YES	5	0.12	Southeast Los Angeles	Medium Residential
6040002030	1972	Commercial	R3-1	YES	5	0.12	Southeast Los Angeles	Medium Residential
6040006002	1921	Schools (Private)	C2-1VL	No	1.1	0.26	Southeast Los Angeles	General Commercial
6040006014	1947	Commercial	R3-1	YES	5	0.12	Southeast Los Angeles	Medium Residential
6040006017	1923	Commercial	R3-1	YES	5	0.12	Southeast Los Angeles	Medium Residential
6040006021	1912	Commercial	R3-1	YES	5	0.12	Southeast Los Angeles	Medium Residential
6040006023	1922	Commercial	R3-1	YES	5	0.12	Southeast Los Angeles	Medium Residential
6040006025	1912	Commercial	R3-1	YES	5	0.12	Southeast Los Angeles	Medium Residential
6040006026	0	VACANT LAND	C2-1VL	No	0.8	0.18	Southeast Los Angeles	General Commercial
6040006029	1961	Auto Service Shops	C2-1VL	No	1.2	0.26	Southeast Los Angeles	General Commercial
6040006030	1912	Churches	R3-1	YES	15	0.33	Southeast Los Angeles	Medium Residential
6040007022	1921	Commercial	R3-1	YES	5	0.12	Southeast Los Angeles	Medium Residential
6040007023	1921	Commercial	R3-1	YES	5	0.12	Southeast Los Angeles	Medium Residential
6040007024	1912	Commercial	R3-1	YES	5	0.12	Southeast Los Angeles	Medium Residential
6040007026	1922	Commercial	R3-1	YES	5	0.12	Southeast Los Angeles	Medium Residential
6040007029	1930	Commercial	R3-1	YES	5	0.12	Southeast Los Angeles	Medium Residential
6040014021	1926	Lots - patron or employee	C2-1	No	0.7	0.17	Southeast Los Angeles	General Commercial
6040014904	0	Lots - patron or employee	C2-1	No	3.7	0.81	Southeast Los Angeles	General Commercial
6040017001	1959	Churches	C2-1VL	No	1.5	0.33	Southeast Los Angeles	General Commercial
6040017016	1921	Commercial	R3-1	YES	5	0.12	Southeast Los Angeles	Medium Residential
6040017017	1955	Commercial	R3-1	YES	5	0.12	Southeast Los Angeles	Medium Residential
6040017023	1925	Churches	C2-1VL	No	1.6	0.36	Southeast Los Angeles	General Commercial
6040017024	1958	Churches	R3-1	YES	13	0.25	Southeast Los Angeles	Medium Residential
6040018004	1940	Commercial	R3-1	YES	5	0.12	Southeast Los Angeles	Medium Residential
6040018005	1921	Commercial	R3-1	YES	5	0.12	Southeast Los Angeles	Medium Residential
6040018006	1928	Commercial	R3-1	YES	5	0.12	Southeast Los Angeles	Medium Residential
6040018008	1923	Commercial	R3-1	YES	5	0.12	Southeast Los Angeles	Medium Residential
6040018010	1945	Commercial	R3-1	YES	5	0.12	Southeast Los Angeles	Medium Residential
6040018011	1926	Commercial	R3-1	YES	5	0.12	Southeast Los Angeles	Medium Residential
6040020001	1947	Store	C2-1VL	No	0.5	0.11	Southeast Los Angeles	General Commercial
6040020002	1929	Store and office combination	C2-1VL	No	0.5	0.13	Southeast Los Angeles	General Commercial
6040020005	1924	Commercial	R3-1	YES	5	0.11	Southeast Los Angeles	Medium Residential
6040020009	1922	Single Residence	R3-1	YES	6	0.12	Southeast Los Angeles	Medium Residential
6040020010	1911	Commercial	R3-1	YES	5	0.12	Southeast Los Angeles	Medium Residential
6040020011	1911	Commercial	R3-1	YES	5	0.12	Southeast Los Angeles	Medium Residential
6040020013	1917	Commercial	R3-1	YES	5	0.12	Southeast Los Angeles	Medium Residential
6040020014	1910	Commercial	R3-1	YES	5	0.12	Southeast Los Angeles	Medium Residential
6040020015	1939	Store	C2-1VL	No	0.7	0.17	Southeast Los Angeles	General Commercial
6040020019	1913	Commercial	R3-1	YES	5	0.12	Southeast Los Angeles	Medium Residential
6040020020	1921	Commercial	R3-1	YES	5	0.12	Southeast Los Angeles	Medium Residential
6040020023	1921	Commercial	R3-1	YES	5	0.12	Southeast Los Angeles	Medium Residential
6040020025	1977	Commercial	R3-1	YES	5	0.12	Southeast Los Angeles	Medium Residential
6040020028	1912	Commercial	R3-1	YES	5	0.12	Southeast Los Angeles	Medium Residential
6040021001	1923	Commercial	R3-1	YES	5	0.12	Southeast Los Angeles	Medium Residential
6040021002	1938	Commercial	R3-1	YES	5	0.12	Southeast Los Angeles	Medium Residential
6040021006	1920	Commercial	R3-1	YES	5	0.12	Southeast Los Angeles	Medium Residential
6040021007	1920	Commercial	R3-1	YES	5	0.12	Southeast Los Angeles	Medium Residential
6040021008	1925	Commercial	R3-1	YES	5	0.11	Southeast Los Angeles	Medium Residential
6040021010	1912	Commercial	R3-1	YES	5	0.12	Southeast Los Angeles	Medium Residential
6040021014	1983	Commercial	R3-1	YES	5	0.12	Southeast Los Angeles	Medium Residential
6040021015	1949	Commercial	R3-1	YES	5	0.12	Southeast Los Angeles	Medium Residential
6040021021	1948	Schools (Private)	C2-1VL	No	2.7	0.59	Southeast Los Angeles	General Commercial
6040022002	1911	Commercial	C2-1VL	No	0.5	0.12	Southeast Los Angeles	General Commercial
6040023012	1940	Auto Service Shops	C2-1VL	No	0.9	0.20	Southeast Los Angeles	General Commercial
6040024011	1941	Store	C2-1VL	No	0.6	0.15	Southeast Los Angeles	General Commercial
6040024012	1938	Store	C2-1VL	No	0.5	0.13	Southeast Los Angeles	General Commercial
6040024013	1938	Lots - patron or employee	C2-1VL	No	0.5	0.13	Southeast Los Angeles	General Commercial
6040025013	1955	Restaurants, cocktail lounge, tavern	C2-1VL	No	0.8	0.19	Southeast Los Angeles	General Commercial
6040025014	1956	Store	C2-1VL	No	1.5	0.33	Southeast Los Angeles	General Commercial
6040025031	1922	Commercial	RD1.5-1	No	5	0.21	Southeast Los Angeles	Low Medium II Residential
6040027909	1964	Convalescent hospitals, nursing homes	C2-1VL	No	3.2	0.70	Southeast Los Angeles	General Commercial
6040028901	0	VACANT LAND	C2-1VL	No	0.5	0.12	Southeast Los Angeles	General Commercial
6040028903	1961	Store	C2-1VL	No	0.5	0.12	Southeast Los Angeles	General Commercial
6040028912	1951	Lots - patron or employee	C2-1VL	No	0.5	0.12	Southeast Los Angeles	General Commercial



APN	Year Built	Current Use	Zone	30 du/ac (Y/N)	Net Units	Acres	CPA	General Plan Land Use Designation
6040028913	1964	Lots - patron or employee	C2-1VL	No	0.5	0.12	Southeast Los Angeles	General Commercial
6040030012	1921	Double, duplex, or two units	C2-1VL	No	0.5	0.14	Southeast Los Angeles	General Commercial
6040030017	1923	Store and residential combination	C2-1VL	No	0.5	0.14	Southeast Los Angeles	General Commercial
6040030032	1941	Medical/dental Building	C2-1VL	No	0.6	0.14	Southeast Los Angeles	General Commercial
6040030033	1964	Professional Building	C2-1VL	No	0.6	0.14	Southeast Los Angeles	General Commercial
6040031013	1954	Lots - patron or employee	C2-1VL	No	0.6	0.14	Southeast Los Angeles	General Commercial
6040031025	1929	Lumber yard	C2-1VL	No	1.4	0.30	Southeast Los Angeles	General Commercial
6040032029	1948	Churches	C2-1VL	No	1	0.23	Southeast Los Angeles	General Commercial
6040032030	0	VACANT LAND	C2-1VL	No	1.1	0.24	Southeast Los Angeles	General Commercial
6040033018	1925	Store	C2-1VL	No	0.8	0.19	Southeast Los Angeles	General Commercial
6040034004	1950	Store and residential combination	C2-1VL	No	0.5	0.13	Southeast Los Angeles	General Commercial
6040034005	1964	Lots - patron or employee	C2-1VL	No	0.6	0.13	Southeast Los Angeles	General Commercial
6040034006	1909	Store and residential combination	C2-1VL	No	1.2	0.27	Southeast Los Angeles	General Commercial
6040037018	1940	Office Building	C2-1VL	No	1	0.24	Southeast Los Angeles	General Commercial
6040037019	0	Lots - patron or employee	C2-1VL	No	0.5	0.12	Southeast Los Angeles	General Commercial
6040038020	1964	Medical/dental Building	C2-1VL	No	0.9	0.21	Southeast Los Angeles	General Commercial
6040039004	1946	Store	C2-1VL	No	0.6	0.15	Southeast Los Angeles	General Commercial
6040039005	1946	Store	C2-1VL	No	0.9	0.21	Southeast Los Angeles	General Commercial
6040039032	1914	Churches	C2-1VL	No	0.7	0.18	Southeast Los Angeles	General Commercial
6040040014	1928	Commercial	CM-1	No	0.5	0.13	Southeast Los Angeles	Commercial Manufacturing
6040040016	1940	Auto Service Shops	CM-1	No	0.7	0.17	Southeast Los Angeles	Commercial Manufacturing
6041002003	1950	Commercial	R3-1	YES	6	0.14	Southeast Los Angeles	Medium Residential
6041002004	1948	Commercial	R3-1	YES	6	0.14	Southeast Los Angeles	Medium Residential
6041002005	1984	Commercial	R3-1	YES	6	0.14	Southeast Los Angeles	Medium Residential
6041002008	1970	Commercial	R3-1	YES	6	0.14	Southeast Los Angeles	Medium Residential
6041002009	1927	Commercial	R3-1	YES	6	0.14	Southeast Los Angeles	Medium Residential
6041002010	1921	Commercial	R3-1	YES	6	0.14	Southeast Los Angeles	Medium Residential
6041002011	1931	Commercial	R3-1	YES	6	0.14	Southeast Los Angeles	Medium Residential
6041002013	1924	Commercial	R3-1	YES	6	0.14	Southeast Los Angeles	Medium Residential
6041002016	1927	Commercial	R3-1	YES	6	0.14	Southeast Los Angeles	Medium Residential
6041002021	1927	Commercial	R3-1	YES	6	0.14	Southeast Los Angeles	Medium Residential
6041002022	1916	Commercial	R3-1	YES	6	0.14	Southeast Los Angeles	Medium Residential
6041002025	1923	Store and residential combination	C2-1VL	No	0.5	0.13	Southeast Los Angeles	General Commercial
6041002034	1922	Commercial	R3-1	YES	6	0.14	Southeast Los Angeles	Medium Residential
6041003001	1927	Commercial	R3-1	YES	5	0.12	Southeast Los Angeles	Medium Residential
6041003002	1926	Commercial	R3-1	YES	5	0.12	Southeast Los Angeles	Medium Residential
6041003004	1927	Commercial	R3-1	YES	5	0.12	Southeast Los Angeles	Medium Residential
6041003005	1985	Commercial	R3-1	YES	5	0.12	Southeast Los Angeles	Medium Residential
6041003007	1922	Commercial	R3-1	YES	5	0.12	Southeast Los Angeles	Medium Residential
6041003009	1927	Commercial	R3-1	YES	5	0.12	Southeast Los Angeles	Medium Residential
6041003010	1924	Commercial	R3-1	YES	5	0.12	Southeast Los Angeles	Medium Residential
6041003016	1945	Commercial	R3-1	YES	5	0.12	Southeast Los Angeles	Medium Residential
6041003021	1925	Commercial	R3-1	YES	5	0.12	Southeast Los Angeles	Medium Residential
6041003035	1930	Commercial	R3-1	YES	5	0.12	Southeast Los Angeles	Medium Residential
6041005035	1929	Store and residential combination	C2-1VL	No	0.8	0.18	Southeast Los Angeles	General Commercial
6041005036	1958	Warehousing, distribution under 10,000 sq. ft.	C2-1VL	No	1.2	0.26	Southeast Los Angeles	General Commercial
6041006007	1959	Auto Service Shops	C2-1VL	No	0.9	0.21	Southeast Los Angeles	General Commercial
6041006034	1946	Store	C2-1VL	No	0.8	0.19	Southeast Los Angeles	General Commercial
6041011030	1957	Auto Service Shops	RD2-1	No	5	0.24	Southeast Los Angeles	Low Medium II Residential
6041014011	1961	Commercial	R3-1	YES	5	0.12	Southeast Los Angeles	Medium Residential
6041014012	1923	Commercial	R3-1	YES	5	0.12	Southeast Los Angeles	Medium Residential
6041014013	1922	Commercial	R3-1	YES	5	0.12	Southeast Los Angeles	Medium Residential
6041014014	1925	Commercial	R3-1	YES	5	0.12	Southeast Los Angeles	Medium Residential
6041014015	1954	Commercial	R3-1	YES	5	0.12	Southeast Los Angeles	Medium Residential
6041014018	1926	Commercial	R3-1	YES	5	0.12	Southeast Los Angeles	Medium Residential
6041014020	1924	Commercial	R3-1	YES	5	0.12	Southeast Los Angeles	Medium Residential
6041014027	1923	Commercial	R3-1	YES	5	0.12	Southeast Los Angeles	Medium Residential
6041014028	1922	Commercial	R3-1	YES	5	0.12	Southeast Los Angeles	Medium Residential
6041014030	1924	Commercial	R3-1	YES	5	0.12	Southeast Los Angeles	Medium Residential
6041014031	1923	Commercial	R3-1	YES	5	0.12	Southeast Los Angeles	Medium Residential
6041014032	1922	Commercial	R3-1	YES	5	0.12	Southeast Los Angeles	Medium Residential
6041014900	0	VACANT LAND	R3-1	YES	6	0.12	Southeast Los Angeles	Medium Residential
6041015016	1924	Commercial	R3-1	YES	6	0.14	Southeast Los Angeles	Medium Residential
6041015017	1955	Commercial	R3-1	YES	6	0.14	Southeast Los Angeles	Medium Residential
6041015018	1927	Commercial	R3-1	YES	6	0.14	Southeast Los Angeles	Medium Residential
6041015019	1922	Commercial	R3-1	YES	6	0.14	Southeast Los Angeles	Medium Residential
6041015021	1941	Commercial	R3-1	YES	6	0.14	Southeast Los Angeles	Medium Residential
6041015023	1922	Commercial	R3-1	YES	6	0.14	Southeast Los Angeles	Medium Residential
6041015024	1940	Commercial	R3-1	YES	6	0.14	Southeast Los Angeles	Medium Residential

APN	Year Built	Current Use	Zone	30 du/ac (Y/N)	Net Units	Acres	CPA	General Plan Land Use Designation
6041015026	1903	Commercial	R3-1	YES	6	0.14	Southeast Los Angeles	Medium Residential
6041015027	1923	Commercial	R3-1	YES	6	0.14	Southeast Los Angeles	Medium Residential
6041015030	1923	Three units (any combination)	R3-1	YES	6	0.14	Southeast Los Angeles	Medium Residential
6041015031	1942	Commercial	R3-1	YES	6	0.14	Southeast Los Angeles	Medium Residential
6041015032	1979	Commercial	R3-1	YES	6	0.14	Southeast Los Angeles	Medium Residential
6041015036	1925	Commercial	R3-1	YES	6	0.14	Southeast Los Angeles	Medium Residential
6041015039	1968	Lots - patron or employee	C2-1VL	No	0.5	0.12	Southeast Los Angeles	General Commercial
6041026001	1954	Store and residential combination	C2-1VL	No	2.7	0.64	Southeast Los Angeles	General Commercial
6041029005	1927	Service Station	C2-1VL	No	1.2	0.28	Southeast Los Angeles	General Commercial
6042002029	1960	Auto Service Shops	C2-1VL	No	1.1	0.25	Southeast Los Angeles	General Commercial
6042002031	1948	Store and residential combination	C2-1VL	No	0.8	0.20	Southeast Los Angeles	General Commercial
6042002036	1979	Churches	C2-1VL	No	0.8	0.19	Southeast Los Angeles	General Commercial
6042004021	1920	Churches	C2-1VL	No	0.5	0.13	Southeast Los Angeles	General Commercial
6042009001	1925	Store and residential combination	C2-1VL	No	0.8	0.19	Southeast Los Angeles	General Commercial
6042012004	1947	Service shops	C2-1VL	No	0.5	0.11	Southeast Los Angeles	General Commercial
6042012029	1964	Store	C2-1VL	No	1	0.22	Southeast Los Angeles	General Commercial
6042022002	1939	Auto Service Shops	CM-1	No	0.6	0.13	Southeast Los Angeles	Commercial Manufacturing
6042022004	1956	Auto Service Shops	CM-1	No	0.9	0.20	Southeast Los Angeles	Commercial Manufacturing
6042022005	0	VACANT LAND	CM-1	No	0.6	0.13	Southeast Los Angeles	Commercial Manufacturing
6042022006	1949	Auto Service Shops	CM-1	No	0.6	0.13	Southeast Los Angeles	Commercial Manufacturing
6042022007	1948	Churches	CM-1	No	0.6	0.13	Southeast Los Angeles	Commercial Manufacturing
6042022010	1950	Commercial	CM-1	No	0.5	0.13	Southeast Los Angeles	Commercial Manufacturing
6042022011	1938	Store and residential combination	CM-1	No	0.5	0.13	Southeast Los Angeles	Commercial Manufacturing
6042022031	1958	Lots - patron or employee	CM-1	No	1.2	0.27	Southeast Los Angeles	Commercial Manufacturing
6042023026	1969	Restaurants, cocktail lounge, tavern	CM-1	No	1.1	0.24	Southeast Los Angeles	Commercial Manufacturing
6042023027	1974	Light manufacturing	CM-1	No	1.2	0.27	Southeast Los Angeles	Commercial Manufacturing
6042023028	1976	Restaurants, cocktail lounge, tavern	CM-1	No	1.2	0.27	Southeast Los Angeles	Commercial Manufacturing
6042023029	1977	Light manufacturing	CM-1	No	1.8	0.40	Southeast Los Angeles	Commercial Manufacturing
6042023030	1981	Store and office combination	CM-1	No	1.2	0.27	Southeast Los Angeles	Commercial Manufacturing
6042023034	1948	Churches	CM-1	No	1.9	0.41	Southeast Los Angeles	Low Medium II Residential
6042024005	1930	Churches	C2-1VL	No	0.6	0.14	Southeast Los Angeles	General Commercial
6042026004	1952	Store and office combination	C2-1VL	No	0.6	0.14	Southeast Los Angeles	General Commercial
6042027001	0	VACANT LAND	C2-1VL	No	0.6	0.14	Southeast Los Angeles	General Commercial
6042027002	0	VACANT LAND	C2-1VL	No	0.6	0.14	Southeast Los Angeles	General Commercial
6042028002	1939	Store and residential combination	C2-1VL	No	0.5	0.14	Southeast Los Angeles	General Commercial
6042028005	1964	Lots - patron or employee	C2-1VL	No	0.6	0.14	Southeast Los Angeles	General Commercial
6042028006	0	VACANT LAND	C2-1VL	No	0.6	0.14	Southeast Los Angeles	General Commercial
6042029002	1947	Store	C2-1VL	No	0.6	0.14	Southeast Los Angeles	General Commercial
6042029003	1924	Commercial	C2-1VL	No	0.5	0.14	Southeast Los Angeles	General Commercial
6042029005	1946	Office Building	C2-1VL	No	0.6	0.14	Southeast Los Angeles	General Commercial
6042030029	1930	Restaurants, cocktail lounge, tavern	C2-1VL	No	1.2	0.27	Southeast Los Angeles	General Commercial
6042030032	1974	Store	C2-1VL	No	0.6	0.15	Southeast Los Angeles	General Commercial
6042030033	0	Store and residential combination	C2-1VL	No	1.2	0.26	Southeast Los Angeles	General Commercial
6043001027	0	VACANT LAND	CM-1	No	1.3	0.29	Southeast Los Angeles	Commercial Manufacturing
6043002020	1948	Churches	C2-1VL	No	0.5	0.12	Southeast Los Angeles	General Commercial
6043003014	1938	Churches	C2-1VL	No	1.6	0.36	Southeast Los Angeles	General Commercial
6043004018	0	VACANT LAND	C2-1VL	No	1.2	0.26	Southeast Los Angeles	General Commercial
6043006014	1967	Lots - patron or employee	C2-1VL	No	0.5	0.12	Southeast Los Angeles	General Commercial
6043006019	1926	Store and residential combination	C2-1VL	No	0.5	0.12	Southeast Los Angeles	General Commercial
6043008900	1968	Schools (Private)	C2-1VL	No	1.6	0.35	Southeast Los Angeles	General Commercial
6044007011	1935	Commercial	R3-1	YES	8	0.17	Southeast Los Angeles	Medium Residential
6044007012	1951	Double, duplex, or two units	R3-1	YES	7	0.17	Southeast Los Angeles	Medium Residential
6044007013	1910	Double, duplex, or two units	R3-1	YES	7	0.17	Southeast Los Angeles	Medium Residential
6044007017	1910	Commercial	R3-1	YES	7	0.15	Southeast Los Angeles	Medium Residential
6044007020	1915	Double, duplex, or two units	R3-1	YES	7	0.17	Southeast Los Angeles	Medium Residential
6044007902	0	Government Owned Property (OPEN)	R3-1	YES	161	2.97	Southeast Los Angeles	Medium Residential
6046017003	1928	Double, duplex, or two units	R3-1	YES	6	0.15	Southeast Los Angeles	Low Residential
6046017004	1923	Commercial	R3-1	YES	7	0.15	Southeast Los Angeles	Low Residential
6046017005	1950	Commercial	R3-1	YES	7	0.15	Southeast Los Angeles	Low Residential
6046017006	1927	Double, duplex, or two units	R3-1	YES	6	0.15	Southeast Los Angeles	Low Residential
6046017007	1970	Commercial	R3-1	YES	7	0.15	Southeast Los Angeles	Low Residential
6046017008	1921	Commercial	R3-1	YES	7	0.15	Southeast Los Angeles	Low Residential
6046017009	1971	Double, duplex, or two units	R3-1	YES	6	0.15	Southeast Los Angeles	Low Residential
6046017010	1921	Double, duplex, or two units	R3-1	YES	6	0.15	Southeast Los Angeles	Low Residential
6046017011	1926	Double, duplex, or two units	R3-1	YES	6	0.15	Southeast Los Angeles	Low Residential
6046017013	1920	Double, duplex, or two units	R3-1	YES	6	0.15	Southeast Los Angeles	Low Residential
6046017014	1921	Double, duplex, or two units	R3-1	YES	6	0.15	Southeast Los Angeles	Low Residential
6046017015	1903	Commercial	R3-1	YES	7	0.15	Southeast Los Angeles	Low Residential
6046017017	1921	Commercial	R3-1	YES	7	0.15	Southeast Los Angeles	Low Residential

APN	Year Built	Current Use	Zone	30 du/ac (Y/N)	Net Units	Acres	CPA	General Plan Land Use Designation
6046019902	#N/A	Five or more apartments or units	RD2-1	YES	1100	22.00	Southeast Los Angeles	Low Medium II Residential
6046023901	0	Government Owned Property (OPEN)	R2-1	No	8	0.46	Southeast Los Angeles	Public Facilities
6048001008	1930	Double, duplex, or two units	R3-1	YES	9	0.20	Southeast Los Angeles	Medium Residential
6048001021	1946	Commercial	R3-1	YES	9	0.20	Southeast Los Angeles	Medium Residential
6048001022	1911	Double, duplex, or two units	R3-1	YES	8	0.19	Southeast Los Angeles	Medium Residential
6048001023	1933	Double, duplex, or two units	R3-1	YES	9	0.21	Southeast Los Angeles	Medium Residential
6048001024	0	Five or more apartments or units	R3-1	YES	10	0.20	Southeast Los Angeles	Medium Residential
6048001025	0	VACANT LAND	R3-1	YES	11	0.20	Southeast Los Angeles	Medium Residential
6048001029	1978	Lots - patron or employee	R3-1	YES	15	0.29	Southeast Los Angeles	Medium Residential
6048001030	1922	Double, duplex, or two units	R3-1	YES	13	0.29	Southeast Los Angeles	Medium Residential
6048001032	0	VACANT LAND	R3-1	YES	33	0.61	Southeast Los Angeles	Medium Residential
6048003001	1932	Three units (any combination)	R3-1	YES	21	0.46	Southeast Los Angeles	Medium Residential
6048003026	1953	Three units (any combination)	R3-1	YES	20	0.44	Southeast Los Angeles	Medium Residential
6048003028	1923	Commercial	R3-1	YES	11	0.23	Southeast Los Angeles	Medium Residential
6048003029	1905	Double, duplex, or two units	R3-1	YES	10	0.23	Southeast Los Angeles	Medium Residential
6048003033	1916	Double, duplex, or two units	R3-1	YES	10	0.23	Southeast Los Angeles	Medium Residential
6048004009	1962	Three units (any combination)	R3-1	YES	9	0.23	Southeast Los Angeles	Medium Residential
6048004011	1916	Commercial	R3-1	YES	11	0.23	Southeast Los Angeles	Medium Residential
6048004012	1921	Double, duplex, or two units	R3-1	YES	9	0.23	Southeast Los Angeles	Medium Residential
6048004013	1910	Commercial	R3-1	YES	11	0.23	Southeast Los Angeles	Medium Residential
6048004014	1925	Double, duplex, or two units	R3-1	YES	10	0.23	Southeast Los Angeles	Medium Residential
6048004016	0	VACANT LAND	R3-1	YES	12	0.23	Southeast Los Angeles	Medium Residential
6048004017	1910	Double, duplex, or two units	R3-1	YES	10	0.23	Southeast Los Angeles	Medium Residential
6048004018	1952	Five or more apartments or units	R3-1	YES	19	0.46	Southeast Los Angeles	Medium Residential
6048004023	1923	Double, duplex, or two units	R3-1	YES	10	0.22	Southeast Los Angeles	Medium Residential
6048004026	1950	Three units (any combination)	R3-1	YES	9	0.22	Southeast Los Angeles	Medium Residential
6048004028	1908	Double, duplex, or two units	R3-1	YES	10	0.22	Southeast Los Angeles	Medium Residential
6048004029	1931	Commercial	R3-1	YES	11	0.22	Southeast Los Angeles	Medium Residential
6048004030	1945	Double, duplex, or two units	R3-1	YES	10	0.22	Southeast Los Angeles	Medium Residential
6048004031	1945	Commercial	R3-1	YES	11	0.22	Southeast Los Angeles	Medium Residential
6048004040	1978	Churches	R3-1	YES	45	0.83	Southeast Los Angeles	Medium Residential
6048004043	1953	Commercial	R3-1	YES	11	0.23	Southeast Los Angeles	Medium Residential
6048010038	1948	Churches	R3-1	YES	12	0.24	Southeast Los Angeles	Medium Residential
6048010039	0	VACANT LAND	R3-1	YES	13	0.25	Southeast Los Angeles	Medium Residential
6048021009	1922	Commercial	R3-1	YES	5	0.12	Southeast Los Angeles	Medium Residential
6048021010	1933	Commercial	R3-1	YES	5	0.12	Southeast Los Angeles	Medium Residential
6048021014	1914	Commercial	R3-1	YES	7	0.15	Southeast Los Angeles	Medium Residential
6048021016	1948	Commercial	R3-1	YES	5	0.11	Southeast Los Angeles	Medium Residential
6048021017	0	Churches	R3-1	YES	11	0.22	Southeast Los Angeles	Medium Residential
6048021020	1932	Commercial	R3-1	YES	6	0.14	Southeast Los Angeles	Medium Residential
6048022055	1921	Double, duplex, or two units	R3-1	YES	8	0.20	Southeast Los Angeles	Medium Residential
6048022056	1925	Double, duplex, or two units	R3-1	YES	8	0.20	Southeast Los Angeles	Medium Residential
6048022057	1923	Commercial	R3-1	YES	9	0.20	Southeast Los Angeles	Medium Residential
6048022058	1921	Commercial	R3-1	YES	9	0.20	Southeast Los Angeles	Medium Residential
6048022059	1921	Commercial	R3-1	YES	9	0.20	Southeast Los Angeles	Medium Residential
6048022061	1935	Commercial	R3-1	YES	9	0.20	Southeast Los Angeles	Medium Residential
6048022062	1921	Commercial	R3-1	YES	9	0.20	Southeast Los Angeles	Medium Residential
6048022063	1909	Double, duplex, or two units	R3-1	YES	8	0.20	Southeast Los Angeles	Medium Residential
6048022064	0	VACANT LAND	R3-1	YES	10	0.20	Southeast Los Angeles	Medium Residential
6048022066	0	VACANT LAND	R3-1	YES	17	0.32	Southeast Los Angeles	Medium Residential
6048028046	1976	Institutional	R3-1	YES	106	1.95	Southeast Los Angeles	Medium Residential
6048028934	0	Government Owned Property (OPEN)	R3-1	YES	25	0.48	Southeast Los Angeles	Medium Residential
6048028935	0	Government Owned Property (OPEN)	R3-1	YES	19	0.35	Southeast Los Angeles	Medium Residential
6048032016	1985	Commercial	C2-1VL	No	0.6	0.15	Southeast Los Angeles	Neighborhood Commercial
6048032020	1933	Store	C2-1VL	No	0.6	0.15	Southeast Los Angeles	Neighborhood Commercial
6048038013	1910	Commercial	R3-1	YES	5	0.12	Southeast Los Angeles	Low Residential
6048038021	1920	Double, duplex, or two units	R3-1	YES	6	0.15	Southeast Los Angeles	Low Residential
6048038026	1930	Commercial	R3-1	YES	7	0.15	Southeast Los Angeles	Low Residential
6049001001	1926	Service Station	C2-1VL	No	0.9	0.21	Southeast Los Angeles	General Commercial
6049001004	1942	Store and residential combination	C2-1VL	No	0.5	0.11	Southeast Los Angeles	General Commercial
6049001028	1951	Professional Building	C2-1VL	No	1.5	0.34	Southeast Los Angeles	General Commercial
6049021017	1955	Store	C1-1VL	No	0.5	0.11	Southeast Los Angeles	Neighborhood Commercial
6049021020	1947	Mortuaries, Funeral Homes	C1-1VL	No	0.7	0.16	Southeast Los Angeles	Neighborhood Commercial
6049024014	1956	Office Building	C1-1VL	No	0.5	0.11	Southeast Los Angeles	Neighborhood Commercial
6049026004	1949	Store	C2-1VL	No	0.6	0.14	Southeast Los Angeles	General Commercial
6049026005	1949	Store	C2-1VL	No	0.6	0.14	Southeast Los Angeles	General Commercial
6049026006	1965	Office Building	C2-1VL	No	0.7	0.16	Southeast Los Angeles	General Commercial
6049027002	1956	Warehousing, distribution under 10,000 sq. ft.	C2-1VL	No	0.7	0.16	Southeast Los Angeles	General Commercial
6049027003	1971	Church Parking lots	C2-1VL	No	0.6	0.14	Southeast Los Angeles	General Commercial

APN	Year Built	Current Use	Zone	30 du/ac (Y/N)	Net Units	Acres	CPA	General Plan Land Use Designation
6049027005	1938	Churches	C2-1VL	No	1.3	0.30	Southeast Los Angeles	General Commercial
6049030030	1962	Convalescent hospitals, nursing homes	C2-1VL	No	1.3	0.29	Southeast Los Angeles	General Commercial
6049031012	1928	VACANT LAND	C2-1VL	No	0.5	0.11	Southeast Los Angeles	General Commercial
6049031026	1952	Store and residential combination	C2-1VL	No	0.5	0.12	Southeast Los Angeles	General Commercial
6049031029	1965	Office Building	C2-1VL	No	1.5	0.34	Southeast Los Angeles	General Commercial
6049031030	1955	Store	C2-1VL	No	0.5	0.11	Southeast Los Angeles	General Commercial
6049031031	1951	Store and residential combination	C2-1VL	No	0.8	0.17	Southeast Los Angeles	General Commercial
6050001031	1961	Store	C2-1VL	No	0.8	0.19	Southeast Los Angeles	General Commercial
6050004001	0	Commercial	C2-2VL	YES	16.2	0.16	Southeast Los Angeles	General Commercial
6050004002	1949	Churches	C2-2VL	YES	7.2	0.07	Southeast Los Angeles	General Commercial
6050004003	1951	Churches	C2-2VL	YES	22.8	0.21	Southeast Los Angeles	General Commercial
6050004004	1957	Single Residence	C2-2VL	YES	15	0.14	Southeast Los Angeles	General Commercial
6050004005	1951	Office Building	C2-2VL	YES	12	0.11	Southeast Los Angeles	General Commercial
6050009005	1947	Store	C2-1VL	No	1.2	0.28	Southeast Los Angeles	General Commercial
6050017012	1951	Service Station	C2-1VL	No	1.3	0.30	Southeast Los Angeles	General Commercial
6050017018	1948	Office Building	C2-1VL	No	0.6	0.15	Southeast Los Angeles	General Commercial
6050017032	1947	Churches	C2-1VL	No	1.2	0.27	Southeast Los Angeles	General Commercial
6050025900	0	Government Owned Property (OPEN)	RD2-1	No	48	2.22	Southeast Los Angeles	Low Residential
6050026900	0	Government Owned Property (OPEN)	R1-1	No	18	2.18	Southeast Los Angeles	Low Residential
6050027900	0	Government Owned Property (OPEN)	R1-1	No	16	1.90	Southeast Los Angeles	Low Residential
6050035900	0	Government Owned Property (OPEN)	R1-1	No	13	1.53	Southeast Los Angeles	Low Residential
6051002900	0	Government Owned Property (OPEN)	R1-1	No	9	1.11	Southeast Los Angeles	Low Residential
6051009031	1968	Restaurants, cocktail lounge, tavern	C2-1VL	No	1.7	0.39	Southeast Los Angeles	General Commercial
6051014036	1989	Fast Food - Walk up	C2-1VL	No	0.9	0.20	Southeast Los Angeles	General Commercial
6052001004	1953	Schools (Private)	CM-1	No	0.5	0.13	Southeast Los Angeles	Commercial Manufacturing
6052006009	1947	Service shops	CM-1	No	0.6	0.13	Southeast Los Angeles	Commercial Manufacturing
6052008003	1916	Office Building	CM-1	No	0.5	0.12	Southeast Los Angeles	Commercial Manufacturing
6052008008	1948	Light manufacturing	CM-1	No	0.5	0.12	Southeast Los Angeles	Commercial Manufacturing
6052008033	1963	Clubs, lodge halls, fraternal organizations	CM-1	No	0.5	0.11	Southeast Los Angeles	Commercial Manufacturing
6052016035	1964	Store	RD2-1	No	6	0.31	Southeast Los Angeles	Low Medium II Residential
6052025029	1925	Churches	C2-1VL	No	0.7	0.16	Southeast Los Angeles	General Commercial
6052025030	1970	Churches	C2-1VL	No	1	0.22	Southeast Los Angeles	General Commercial
6052025031	1928	Churches	C2-1VL	No	0.7	0.19	Southeast Los Angeles	General Commercial
6052026008	1950	Store	C2-1VL	No	0.6	0.14	Southeast Los Angeles	General Commercial
6052026033	1988	Lots - patron or employee	C2-1VL	No	0.6	0.13	Southeast Los Angeles	General Commercial
6052027021	1952	Restaurants, cocktail lounge, tavern	C2-1VL	No	1.2	0.28	Southeast Los Angeles	General Commercial
6052028023	0	VACANT LAND	C2-1VL	No	1.6	0.35	Southeast Los Angeles	General Commercial
6052028028	1965	Miscellaneous commercial	C2-1VL	No	1.3	0.30	Southeast Los Angeles	General Commercial
6053001015	1929	Warehousing, distribution under 10,000 sq. ft.	CM-1	No	1.2	0.27	Southeast Los Angeles	Commercial Manufacturing
6053001016	1967	Commercial	CM-1	No	0.6	0.13	Southeast Los Angeles	Commercial Manufacturing
6053001017	1937	Auto Service Shops	CM-1	No	0.6	0.13	Southeast Los Angeles	Commercial Manufacturing
6053001018	1967	Commercial	CM-1	No	0.6	0.14	Southeast Los Angeles	Commercial Manufacturing
6053001032	1936	Store and residential combination	CM-1	No	0.6	0.13	Southeast Los Angeles	Commercial Manufacturing
6053003016	1975	Churches	C2-1VL	No	1.6	0.35	Southeast Los Angeles	General Commercial
6053005015	1927	Schools (Private)	R1-1	No	7	0.81	Southeast Los Angeles	Low Residential
6053007039	1976	Churches	CM-1	No	0.7	0.16	Southeast Los Angeles	Commercial Manufacturing
6053008001	0	VACANT LAND	CM-1	No	0.6	0.14	Southeast Los Angeles	Commercial Manufacturing
6053008002	1928	Schools (Private)	CM-1	No	3.2	0.70	Southeast Los Angeles	Commercial Manufacturing
6053010001	0	VACANT LAND	C2-1VL	No	0.6	0.14	Southeast Los Angeles	General Commercial
6053010002	1948	Store	C2-1VL	No	0.6	0.14	Southeast Los Angeles	General Commercial
6053010004	1932	Commercial	C2-1VL	No	0.5	0.14	Southeast Los Angeles	General Commercial
6053011003	1925	Churches	C2-1VL	No	0.6	0.13	Southeast Los Angeles	General Commercial
6053011005	1921	Store and residential combination	C2-1VL	No	0.5	0.12	Southeast Los Angeles	General Commercial
6053013003	1922	Commercial	C2-1VL	No	0.5	0.14	Southeast Los Angeles	General Commercial
6053013004	1948	Store and office combination	C2-1VL	No	0.6	0.14	Southeast Los Angeles	General Commercial
6053013006	1914	Commercial	C2-1VL	No	0.6	0.14	Southeast Los Angeles	General Commercial
6053013031	1907	Churches	C2-1VL	No	1.2	0.28	Southeast Los Angeles	General Commercial
6053014013	1955	Schools (Private)	CM-1	No	3.2	0.70	Southeast Los Angeles	Commercial Manufacturing
6053014014	1932	Auto Service Shops	CM-1	No	0.6	0.14	Southeast Los Angeles	Commercial Manufacturing
6053016002	0	VACANT LAND	C2-1VL	No	0.6	0.14	Southeast Los Angeles	General Commercial
6053016003	0	VACANT LAND	C2-1VL	No	0.6	0.14	Southeast Los Angeles	General Commercial
6053016005	1939	Store and residential combination	C2-1VL	No	0.5	0.14	Southeast Los Angeles	General Commercial
6053018007	1990	Service station	C2-1VL	No	1.9	0.45	Southeast Los Angeles	General Commercial
6053020015	1946	Store and residential combination	CM-1	No	0.6	0.14	Southeast Los Angeles	Commercial Manufacturing
6053020016	1956	Auto Service Shops	CM-1	No	0.6	0.14	Southeast Los Angeles	Commercial Manufacturing
6053020029	1992	Commercial	CM-1	No	1.5	0.34	Southeast Los Angeles	Commercial Manufacturing
6053022020	1956	Churches	C2-1VL	No	1.3	0.29	Southeast Los Angeles	General Commercial
6053023004	0	VACANT LAND	C2-1VL	No	0.6	0.14	Southeast Los Angeles	General Commercial
6053023005	0	VACANT LAND	C2-1VL	No	0.6	0.14	Southeast Los Angeles	General Commercial

APN	Year Built	Current Use	Zone	30 du/ac (Y/N)	Net Units	Acres	CPA	General Plan Land Use Designation
6053029006	1949	Store and residential combination	C2-1VL	No	0.6	0.14	Southeast Los Angeles	General Commercial
6054031037	1927	Used Car Sales	C2-1VL	No	1.6	0.36	Southeast Los Angeles	General Commercial
6054031055	0	VACANT LAND	C2-1VL	No	0.5	0.12	Southeast Los Angeles	General Commercial
6054031056	0	VACANT LAND	C2-1VL	No	0.5	0.12	Southeast Los Angeles	General Commercial
6054032005	0	VACANT LAND	C2-1VL	No	0.9	0.21	Southeast Los Angeles	General Commercial
6054033038	1986	Motels - under 50 units	R2-1	No	10	0.60	Southeast Los Angeles	Low Medium I Residential
6054033040	1982	Service Station	C2-1VL	No	0.6	0.14	Southeast Los Angeles	General Commercial
6054033041	1958	VACANT LAND	C2-1VL	No	0.6	0.14	Southeast Los Angeles	General Commercial
6054034024	1953	Motels - under 50 units	C2-1VL	No	1.2	0.27	Southeast Los Angeles	General Commercial
6054034025	0	VACANT LAND	C2-1VL	No	0.6	0.13	Southeast Los Angeles	General Commercial
6054034029	1992	Shopping Center (Neighborhood, Community)	C2-1VL	No	0.6	0.13	Southeast Los Angeles	General Commercial
6054035034	0	Five or more apartments or units	C2-1VL	No	0.6	0.14	Southeast Los Angeles	General Commercial
6061030031	0	VACANT LAND	RD1.5-1	No	5	0.17	Southeast Los Angeles	Low Medium II Residential
6061032029	1958	Lots - patron or employee	C2-1VL	No	1	0.22	Southeast Los Angeles	General Commercial
6061032032	0	Churches	C2-1VL	No	0.8	0.17	Southeast Los Angeles	General Commercial
6061033031	1953	Store and residential combination	C2-1VL	No	0.5	0.13	Southeast Los Angeles	General Commercial
6061034036	1986	Commercial	C2-1VL	No	0.5	0.15	Southeast Los Angeles	General Commercial
6061034037	1947	Store combination (with office or residential)	C2-1VL	No	0.5	0.12	Southeast Los Angeles	General Commercial
6061034038	1953	Auto Service Shops	C2-1VL	No	0.5	0.12	Southeast Los Angeles	General Commercial
6063008014	1957	Light manufacturing	C2-1VL	No	0.5	0.13	Southeast Los Angeles	Commercial Manufacturing
6063008015	1948	Auto Service Shops	C2-1VL	No	0.5	0.13	Southeast Los Angeles	Commercial Manufacturing
6063008016	1946	Auto Service Shops	C2-1VL	No	0.6	0.13	Southeast Los Angeles	Commercial Manufacturing
6063008028	1926	Store and residential combination	C2-1VL	No	1.7	0.38	Southeast Los Angeles	Commercial Manufacturing
6063010032	1948	Lots - patron or employee	C2-1VL	No	0.8	0.17	Southeast Los Angeles	General Commercial
6063011033	1923	Commercial	C2-1VL	No	0.5	0.14	Southeast Los Angeles	General Commercial
6063015042	1958	Warehousing, distribution under 10,000 sq. ft.	C2-1VL	No	1	0.24	Southeast Los Angeles	General Commercial
6063018036	1991	Store	RD2-1	No	5	0.27	Southeast Los Angeles	Low Medium II Residential
6063029901	0	Government Owned Property (OPEN)	R2-1	No	6	0.38	Southeast Los Angeles	Open Space
6063032029	1965	Auto Service Shops	C2-1	No	1.7	0.37	Southeast Los Angeles	Open Space
6065001009	0	VACANT LAND	C1-1VL	No	0.6	0.13	Southeast Los Angeles	Neighborhood Commercial
6065001045	0	VACANT LAND	C1-1VL	No	0.7	0.16	Southeast Los Angeles	Neighborhood Commercial
6065001046	0	VACANT LAND	C1-1VL	No	1.6	0.36	Southeast Los Angeles	Neighborhood Commercial
6065001051	0	VACANT LAND	C1-1VL	No	0.7	0.17	Southeast Los Angeles	Neighborhood Commercial
6065001053	1970	Bank, Savings and Loan	C1-1VL	No	1.1	0.25	Southeast Los Angeles	Neighborhood Commercial
6065001054	1970	Bank, Savings and Loan	C1-1VL	No	3.6	0.78	Southeast Los Angeles	Neighborhood Commercial
6065019041	1977	Professional Building	CR-1VL	No	25.5	5.51	Southeast Los Angeles	Neighborhood Commercial
6065036012	0	Commercial	R2-1	No	5	0.32	Southeast Los Angeles	Low Medium I Residential
6066008035	1924	Commercial	R1-1	No	5	0.72	Southeast Los Angeles	Low Residential
6067001021	0	VACANT LAND	CR-1VL	No	0.9	0.20	Southeast Los Angeles	General Commercial
6067003003	1922	Churches	C2-1VL	No	0.7	0.15	Southeast Los Angeles	General Commercial
6067004019	1947	Store	C2-1VL	No	0.6	0.15	Southeast Los Angeles	General Commercial
6067005001	1947	Auto Service Shops	C2-1VL	No	0.5	0.15	Southeast Los Angeles	General Commercial
6067005002	1951	Store and residential combination	C2-1VL	No	0.5	0.15	Southeast Los Angeles	General Commercial
6067006029	1960	Lots - patron or employee	C2-1VL	No	0.6	0.15	Southeast Los Angeles	General Commercial
6067006032	1921	Commercial	C2-1VL	No	0.5	0.15	Southeast Los Angeles	General Commercial
6067006033	1924	Store and residential combination	C2-1VL	No	0.6	0.15	Southeast Los Angeles	General Commercial
6067006038	1960	Churches	C2-1VL	No	0.7	0.19	Southeast Los Angeles	General Commercial
6067006046	1951	Churches	C2-1VL	No	1	0.23	Southeast Los Angeles	General Commercial
6067009052	1967	Convalescent hospitals, nursing homes	R1-1	No	13	1.58	Southeast Los Angeles	Low Residential
6067023047	0	VACANT LAND	C2-1	No	1.2	0.27	Southeast Los Angeles	Public Facilities
6068008031	1967	Lots - patron or employee	R1-1	No	5	0.65	Southeast Los Angeles	Low Residential
6069003906	0	VACANT LAND	R2-1	No	19	1.12	Southeast Los Angeles	Low Medium I Residential
6069005011	1909	Store and residential combination	C2-1VL	No	0.6	0.14	Southeast Los Angeles	General Commercial
6069006020	1947	Rooming / boarding house	C2-1VL	No	0.6	0.14	Southeast Los Angeles	General Commercial
6069006038	1925	Churches	C2-1VL	No	1.2	0.26	Southeast Los Angeles	General Commercial
6069007001	1934	Churches	C2-1VL	No	0.8	0.18	Southeast Los Angeles	General Commercial
6069007005	1961	Commercial	C2-1VL	No	0.5	0.15	Southeast Los Angeles	General Commercial
6069007031	1923	Commercial	C2-1VL	No	0.7	0.17	Southeast Los Angeles	General Commercial
6069007032	1956	Commercial	C2-1VL	No	0.7	0.17	Southeast Los Angeles	General Commercial
6069012023	1929	Churches	R2-1	No	11	0.70	Southeast Los Angeles	Low Medium I Residential
6069024034	1949	Churches	R1-1	No	5	0.66	Southeast Los Angeles	Low Residential
6069026065	1905	Store and residential combination	C2-1	No	0.7	0.21	Southeast Los Angeles	Low Residential
6069029073	1974	Lots - patron or employee	CR-1VL	No	0.5	0.12	Southeast Los Angeles	General Commercial
6069029903	1981	Restaurants, cocktail lounge, tavern	C2-1VL	No	1.2	0.30	Southeast Los Angeles	General Commercial
6069029912	0	VACANT LAND	CR-1VL	No	0.5	0.12	Southeast Los Angeles	General Commercial
6069029914	1975	Lots - patron or employee	CR-1VL	No	0.5	0.12	Southeast Los Angeles	General Commercial
6069029916	1976	Lots - patron or employee	CR-1VL	No	0.5	0.12	Southeast Los Angeles	General Commercial
6070001901	0	Commercial	R2-1	No	5	0.33	Southeast Los Angeles	Low Medium I Residential
6070003033	0	VACANT LAND	R2-1	No	6	0.40	Southeast Los Angeles	Low Medium I Residential

APN	Year Built	Current Use	Zone	30 du/ac (Y/N)	Net Units	Acres	CPA	General Plan Land Use Designation
6070004900	0	Government Owned Property (OPEN)	R2-1	No	55	3.17	Southeast Los Angeles	Open Space
6070006900	0	Government Owned Property (OPEN)	R2-1	No	117	6.76	Southeast Los Angeles	Public Facilities
6070008041	1970	Churches	R2-1	No	6	0.45	Southeast Los Angeles	Public Facilities
6070009001	0	VACANT LAND	RD2-1	No	5	0.25	Southeast Los Angeles	Low Medium II Residential
6070011003	1928	Double, duplex, or two units	R2-1	No	6	0.47	Southeast Los Angeles	Low Medium II Residential
6070015014	0	VACANT LAND	C2-1VL	No	1	0.23	Southeast Los Angeles	Neighborhood Commercial
6070015032	1947	Churches	R2-1	No	15	0.95	Southeast Los Angeles	Neighborhood Commercial
6070015033	1973	Store	C2-1VL	No	0.5	0.11	Southeast Los Angeles	Neighborhood Commercial
6070015035	1972	Store	C2-1VL	No	0.5	0.11	Southeast Los Angeles	Neighborhood Commercial
6070015038	1929	Store and residential combination	C2-1VL	No	0.8	0.17	Southeast Los Angeles	Neighborhood Commercial
6070016001	0	VACANT LAND	C2-1VL	No	0.5	0.12	Southeast Los Angeles	Neighborhood Commercial
6070016010	0	VACANT LAND	C2-1VL	No	0.5	0.12	Southeast Los Angeles	Neighborhood Commercial
6070016013	0	VACANT LAND	C2-1VL	No	0.5	0.12	Southeast Los Angeles	Neighborhood Commercial
6070016015	0	VACANT LAND	C2-1VL	No	0.5	0.12	Southeast Los Angeles	Neighborhood Commercial
6070017005	1955	Store	C2-1VL	No	0.9	0.22	Southeast Los Angeles	Neighborhood Commercial
6071001900	0	Government Owned Property (OPEN)	RD1.5-1	No	5	0.20	Southeast Los Angeles	Low Medium II Residential
6071003900	0	Government Owned Property (OPEN)	R2-1	No	7	0.45	Southeast Los Angeles	Low Medium I Residential
6071004030	1946	Auto Service Shops	RD2-1	No	5	0.27	Southeast Los Angeles	Low Medium II Residential
6071004900	0	Government Owned Property (OPEN)	R2-1	No	7	0.41	Southeast Los Angeles	Low Medium I Residential
6071005900	0	Government Owned Property (OPEN)	R2-1	No	8	0.49	Southeast Los Angeles	Low Medium I Residential
6072001900	0	Government Owned Property (OPEN)	R2-1	No	11	0.65	Southeast Los Angeles	Low Medium I Residential
6072003900	0	Utility Commercial and Mutual	R2-1	No	12	0.70	Southeast Los Angeles	Low Medium I Residential
6072005900	0	Government Owned Property (OPEN)	R2-1	No	12	0.74	Southeast Los Angeles	Low Medium I Residential
6072007900	0	Government Owned Property (OPEN)	R2-1	No	13	0.78	Southeast Los Angeles	Low Medium I Residential
6072028023	1983	Commercial	C2-1VL	No	1.2	0.28	Southeast Los Angeles	Open Space
6072029003	1983	Commercial	C2-1VL	No	0.6	0.15	Southeast Los Angeles	Neighborhood Commercial
6072030800	0	Utility Commercial and Mutual	R2-1	No	5	0.32	Southeast Los Angeles	Open Space
6073001035	1946	Store	C2-1	No	1.5	0.32	Southeast Los Angeles	General Commercial
6073008014	1926	Small food store - less than 6000 sq. ft.	C2-1	No	0.7	0.16	Southeast Los Angeles	General Commercial
6073008015	1927	VACANT LAND	C2-1	No	0.6	0.16	Southeast Los Angeles	General Commercial
6073008016	1927	Store	C2-1	No	0.7	0.16	Southeast Los Angeles	General Commercial
6073008017	1924	Restaurants, cocktail lounge, tavern	C2-1	No	0.6	0.16	Southeast Los Angeles	General Commercial
6073009012	1946	Store and residential combination	C2-1	No	0.6	0.16	Southeast Los Angeles	General Commercial
6073009013	1923	Store	C2-1	No	0.7	0.16	Southeast Los Angeles	General Commercial
6073009014	1957	Office Building	C2-1	No	1	0.22	Southeast Los Angeles	General Commercial
6073009030	1992	Auto Service Shops	C2-1	No	0.6	0.15	Southeast Los Angeles	General Commercial
6073017015	1946	Store	C2-1VL	No	0.6	0.14	Southeast Los Angeles	General Commercial
6073017016	1922	Store	C2-1VL	No	0.6	0.14	Southeast Los Angeles	General Commercial
6073017017	1948	Store	C2-1VL	No	0.7	0.16	Southeast Los Angeles	General Commercial
6073017018	1952	Professional Building	C2-1VL	No	0.7	0.16	Southeast Los Angeles	General Commercial
6073024013	1950	Store and office combination	C2-1VL	No	1.4	0.30	Southeast Los Angeles	General Commercial
6073024016	1949	Store	C2-1VL	No	0.6	0.14	Southeast Los Angeles	General Commercial
6073024036	1925	Store	C2-1VL	No	1.3	0.29	Southeast Los Angeles	General Commercial
6073025009	1925	Store	C2-1VL	No	0.6	0.14	Southeast Los Angeles	General Commercial
6073025010	1955	Store	C2-1VL	No	1.3	0.29	Southeast Los Angeles	General Commercial
6073025011	1961	Service Station	C2-1VL	No	1.1	0.24	Southeast Los Angeles	General Commercial
6074003011	0	VACANT LAND	C2-1VL	No	0.6	0.14	Southeast Los Angeles	Neighborhood Commercial
6074003012	1948	Churches	C2-1VL	No	0.5	0.14	Southeast Los Angeles	Neighborhood Commercial
6074003013	0	Four units (any combination)	C2-1VL	No	0.6	0.14	Southeast Los Angeles	Neighborhood Commercial
6074003032	1986	Commercial	C2-1VL	No	0.5	0.14	Southeast Los Angeles	Neighborhood Commercial
6074003034	1922	Churches	C2-1VL	No	0.6	0.14	Southeast Los Angeles	Neighborhood Commercial
6074004002	0	VACANT LAND	C2-1VL	No	0.6	0.14	Southeast Los Angeles	Neighborhood Commercial
6074005017	1925	Cemeteries, Mausoleums	RD2-1	No	6	0.29	Southeast Los Angeles	Low Medium II Residential
6074010904	0	Police and Fire Station	C2-1	No	2.8	0.62	Southeast Los Angeles	General Commercial
6074010906	1965	Lots - patron or employee	R2-1	No	8	0.48	Southeast Los Angeles	Low Medium I Residential
6074011016	1924	Wholesale and manufacturing outlet	C2-1VL	No	0.7	0.16	Southeast Los Angeles	Neighborhood Commercial
6074011017	1927	Churches	C2-1VL	No	0.5	0.13	Southeast Los Angeles	Neighborhood Commercial
6074011018	1924	Store and office combination	C2-1VL	No	0.5	0.13	Southeast Los Angeles	Neighborhood Commercial
6074011021	1925	Store and residential combination	C2-1VL	No	0.7	0.16	Southeast Los Angeles	Neighborhood Commercial
6074011036	1925	Clubs, lodge halls, fraternal organizations	C2-1VL	No	0.6	0.15	Southeast Los Angeles	Neighborhood Commercial
6074012018	1922	Churches	C2-1VL	No	1.5	0.33	Southeast Los Angeles	Neighborhood Commercial
6074014038	1936	Auto Service Shops	RD1.5-1	No	8	0.29	Southeast Los Angeles	Low Medium II Residential
6074015001	1966	Store and residential combination	C2-1	No	0.6	0.16	Southeast Los Angeles	General Commercial
6074015035	1954	Commercial	C2-1	No	0.5	0.14	Southeast Los Angeles	General Commercial
6074017001	1926	Store	C2-1	No	1.1	0.24	Southeast Los Angeles	General Commercial
6074017002	1924	Churches	C2-1	No	0.6	0.14	Southeast Los Angeles	General Commercial
6074017006	0	VACANT LAND	C2-1	No	0.7	0.17	Southeast Los Angeles	General Commercial
6074019007	0	VACANT LAND	R3-1	YES	8	0.15	Southeast Los Angeles	Medium Residential
6074020003	1924	Double, duplex, or two units	R3-1	YES	6	0.15	Southeast Los Angeles	Medium Residential

APN	Year Built	Current Use	Zone	30 du/ac (Y/N)	Net Units	Acres	CPA	General Plan Land Use Designation
6074020025	1924	Commercial	R3-1	YES	5	0.12	Southeast Los Angeles	Medium Residential
6074021011	1925	Store	C2-1VL	No	1.3	0.30	Southeast Los Angeles	General Commercial
6074021012	1965	Restaurants, cocktail lounge, tavern	C2-1VL	No	0.6	0.14	Southeast Los Angeles	General Commercial
6074021013	1925	Store and office combination	C2-1VL	No	1.7	0.38	Southeast Los Angeles	General Commercial
6074022022	1921	Commercial	R3-1	YES	7	0.15	Southeast Los Angeles	Medium Residential
6074022023	0	Commercial	R3-1	YES	7	0.16	Southeast Los Angeles	Medium Residential
6074022025	1915	Churches	R3-1	YES	7	0.15	Southeast Los Angeles	Medium Residential
6074022050	1948	Churches	C2-1VL	No	0.7	0.15	Southeast Los Angeles	General Commercial
6074022054	0	VACANT LAND	C2-1VL	No	0.7	0.15	Southeast Los Angeles	General Commercial
6074023028	1924	Double, duplex, or two units	R3-1	YES	7	0.17	Southeast Los Angeles	Medium Residential
6074024012	1966	Restaurants, cocktail lounge, tavern	R3-1	YES	7	0.14	Southeast Los Angeles	Medium Residential
6074024027	0	VACANT LAND	C2-1VL	No	0.6	0.14	Southeast Los Angeles	Neighborhood Commercial
6074024034	0	VACANT LAND	C2-1VL	No	0.6	0.13	Southeast Los Angeles	Neighborhood Commercial
6074024035	0	VACANT LAND	C2-1VL	No	0.6	0.14	Southeast Los Angeles	Neighborhood Commercial
6074024900	0	Utility Commercial and Mutual	C2-1	No	3	0.66	Southeast Los Angeles	Public Facilities
6074025001	0	VACANT LAND	C2-1VL	No	0.7	0.16	Southeast Los Angeles	General Commercial
6074025002	1921	Commercial	C2-1VL	No	0.7	0.16	Southeast Los Angeles	General Commercial
6074025025	1957	Commercial	C2-1VL	No	0.6	0.15	Southeast Los Angeles	Neighborhood Commercial
6074025027	1956	Store	C2-1VL	No	0.5	0.13	Southeast Los Angeles	Neighborhood Commercial
6074025056	1973	Store	C2-1VL	No	1.3	0.31	Southeast Los Angeles	General Commercial
6075027008	1958	Store	C2-1VL	No	0.5	0.11	Southeast Los Angeles	General Commercial
6075028030	1960	Store and residential combination	R3-1	YES	5	0.11	Southeast Los Angeles	Low Medium II Residential
6083001001	1946	Store and residential combination	C2-1VL	No	0.8	0.21	Southeast Los Angeles	General Commercial
6083001004	1951	Auto Service Shops	C2-1VL	No	2	0.46	Southeast Los Angeles	General Commercial
6083001009	1951	Light manufacturing	C2-1VL	No	1.1	0.24	Southeast Los Angeles	General Commercial
6083002013	1923	Light manufacturing	C2-1VL	No	1.2	0.26	Southeast Los Angeles	General Commercial
6083003012	1924	Commercial	RD2-1	No	5	0.28	Southeast Los Angeles	Low Medium II Residential
6083003028	1950	Double, duplex, or two units	R2-1	No	7	0.46	Southeast Los Angeles	Low Medium I Residential
6083009037	0	Three units (any combination)	R3-1	YES	15	0.34	Southeast Los Angeles	Public Facilities
6083017029	0	VACANT LAND	R2-1	No	20	1.16	Southeast Los Angeles	Low Medium I Residential
6083019002	1938	Commercial	R3-1	YES	5	0.12	Southeast Los Angeles	Medium Residential
6083020012	1940	Commercial	R3-1	YES	5	0.13	Southeast Los Angeles	Medium Residential
6083020013	1923	Commercial	R3-1	YES	7	0.15	Southeast Los Angeles	Medium Residential
6083023017	1929	Store	R3-1	YES	12	0.23	Southeast Los Angeles	Medium Residential
6083023018	1940	Commercial	R3-1	YES	6	0.13	Southeast Los Angeles	Medium Residential
6083024002	1923	Commercial	R3-1	YES	5	0.13	Southeast Los Angeles	Medium Residential
6083024030	1946	Commercial	R3-1	YES	5	0.12	Southeast Los Angeles	Medium Residential
6083026001	1941	Commercial	R3-1	YES	6	0.13	Southeast Los Angeles	Low Medium I Residential
6083026002	1941	Commercial	R3-1	YES	6	0.13	Southeast Los Angeles	Low Medium I Residential
6083026003	1941	Commercial	R3-1	YES	6	0.13	Southeast Los Angeles	Low Medium I Residential
6083026004	1920	Commercial	R3-1	YES	9	0.20	Southeast Los Angeles	Low Medium I Residential
6083026005	1944	Commercial	R3-1	YES	7	0.16	Southeast Los Angeles	Low Medium I Residential
6083026007	1923	Commercial	R3-1	YES	6	0.13	Southeast Los Angeles	Low Medium I Residential
6083026008	1948	Commercial	R3-1	YES	6	0.14	Southeast Los Angeles	Low Medium I Residential
6083026009	1948	Commercial	R3-1	YES	6	0.13	Southeast Los Angeles	Low Medium I Residential
6083026010	1927	Commercial	R3-1	YES	6	0.13	Southeast Los Angeles	Low Medium I Residential
6083026014	1928	Auto Service Shops	C2-1VL	No	0.6	0.13	Southeast Los Angeles	Neighborhood Commercial
6083026015	0	VACANT LAND	C2-1VL	No	0.6	0.13	Southeast Los Angeles	Neighborhood Commercial
6083026019	1939	Commercial	R3-1	YES	5	0.13	Southeast Los Angeles	Medium Residential
6083026020	1939	Commercial	R3-1	YES	5	0.13	Southeast Los Angeles	Medium Residential
6083026021	1938	Commercial	R3-1	YES	6	0.14	Southeast Los Angeles	Medium Residential
6083026030	1937	Churches	C2-1VL	No	1	0.24	Southeast Los Angeles	Neighborhood Commercial
6083027003	1924	Commercial	R3-1	YES	6	0.14	Southeast Los Angeles	Low Medium I Residential
6083027004	1928	Commercial	R3-1	YES	5	0.13	Southeast Los Angeles	Low Medium I Residential
6083027005	1941	Three units (any combination)	R3-1	YES	11	0.27	Southeast Los Angeles	Low Medium I Residential
6083027007	1925	Commercial	R3-1	YES	6	0.13	Southeast Los Angeles	Low Medium I Residential
6083027008	1925	Commercial	R3-1	YES	6	0.13	Southeast Los Angeles	Low Medium I Residential
6083027009	1936	Commercial	R3-1	YES	6	0.14	Southeast Los Angeles	Low Medium I Residential
6083027011	1953	Commercial	R3-1	YES	6	0.14	Southeast Los Angeles	Low Medium I Residential
6083027016	1947	Commercial	R3-1	YES	5	0.13	Southeast Los Angeles	Medium Residential
6083027017	1925	Commercial	R3-1	YES	5	0.13	Southeast Los Angeles	Medium Residential
6083027019	1934	Commercial	R3-1	YES	5	0.13	Southeast Los Angeles	Medium Residential
6083027021	1921	Commercial	R3-1	YES	6	0.14	Southeast Los Angeles	Medium Residential
6083027027	1959	Double, duplex, or two units	R3-1	YES	11	0.25	Southeast Los Angeles	Medium Residential
6083028011	1923	Churches	R3-1	YES	7	0.16	Southeast Los Angeles	Medium Residential
6083028016	1921	Commercial	R3-1	YES	12	0.24	Southeast Los Angeles	Medium Residential
6083028017	0	VACANT LAND	R3-1	YES	6	0.13	Southeast Los Angeles	Medium Residential
6083028018	1940	Commercial	R3-1	YES	5	0.13	Southeast Los Angeles	Medium Residential
6083028019	1923	Three units (any combination)	R3-1	YES	13	0.30	Southeast Los Angeles	Medium Residential

APN	Year Built	Current Use	Zone	30 du/ac (Y/N)	Net Units	Acres	CPA	General Plan Land Use Designation
6083028020	1926	Commercial	R3-1	YES	6	0.14	Southeast Los Angeles	Medium Residential
6083028021	1923	Commercial	R3-1	YES	5	0.13	Southeast Los Angeles	Medium Residential
6083028025	1965	Double, duplex, or two units	R3-1	YES	6	0.16	Southeast Los Angeles	Medium Residential
6083028026	1962	Churches	R3-1	YES	20	0.37	Southeast Los Angeles	Medium Residential
6083029001	1957	Churches	C2-1VL	No	0.6	0.14	Southeast Los Angeles	General Commercial
6083029002	1982	Lots - patron or employee	C2-1VL	No	0.6	0.14	Southeast Los Angeles	General Commercial
6083029003	1930	Store and residential combination	C2-1VL	No	0.5	0.11	Southeast Los Angeles	General Commercial
6083029019	1925	Commercial	R3-1	YES	5	0.13	Southeast Los Angeles	Medium Residential
6083029020	1984	Commercial	R3-1	YES	5	0.13	Southeast Los Angeles	Medium Residential
6083029023	1942	Commercial	R3-1	YES	6	0.13	Southeast Los Angeles	Medium Residential
6083029024	1942	Commercial	R3-1	YES	6	0.14	Southeast Los Angeles	Medium Residential
6083029025	1942	Commercial	R3-1	YES	6	0.13	Southeast Los Angeles	Medium Residential
6084001001	1950	Churches	R2-1	No	6	0.39	Southeast Los Angeles	Low Medium I Residential
6084001900	0	Utility Commercial and Mutual	R2-1	No	13	0.77	Southeast Los Angeles	Low Medium I Residential
6084003018	1948	Churches	R2-1	No	13	0.80	Southeast Los Angeles	Low Medium I Residential
6084003901	0	Utility Commercial and Mutual	R2-1	No	6	0.38	Southeast Los Angeles	Low Medium I Residential
6084004900	0	Utility Commercial and Mutual	R1-1	No	6	0.77	Southeast Los Angeles	Low Residential
6084005900	0	Utility Commercial and Mutual	R1-1	No	6	0.77	Southeast Los Angeles	Low Residential
6084006002	0	Lots - patron or employee	C2-1VL	No	0.7	0.17	Southeast Los Angeles	General Commercial
6084006032	1938	Store and residential combination	C2-1VL	No	0.7	0.16	Southeast Los Angeles	General Commercial
6084006900	0	Utility Commercial and Mutual	R1-1	No	6	0.77	Southeast Los Angeles	Low Residential
6084019020	0	VACANT LAND	RD2-1	No	5	0.24	Southeast Los Angeles	Low Residential
6084027038	0	VACANT LAND	R1-1	No	5	0.58	Southeast Los Angeles	Public Facilities
6084034001	1968	Auto Service Shops	C2-1VL	No	2.9	0.64	Southeast Los Angeles	General Commercial
6084034011	1973	Medical/dental Building	C2-1VL	No	1.4	0.32	Southeast Los Angeles	General Commercial
6086001001	1914	Commercial	R3-1	YES	8	0.17	Southeast Los Angeles	Medium Residential
6086001007	1924	Double, duplex, or two units	R3-1	YES	7	0.17	Southeast Los Angeles	Medium Residential
6086001021	1977	Churches	C2-1VL	No	1.8	0.41	Southeast Los Angeles	Neighborhood Commercial
6086002001	1955	Commercial	R3-1	YES	10	0.21	Southeast Los Angeles	Medium Residential
6086002003	1948	Commercial	R3-1	YES	10	0.21	Southeast Los Angeles	Medium Residential
6086002004	1950	Commercial	R3-1	YES	10	0.21	Southeast Los Angeles	Medium Residential
6086002006	0	VACANT LAND	R3-1	YES	11	0.21	Southeast Los Angeles	Medium Residential
6086002008	1917	Double, duplex, or two units	R3-1	YES	9	0.21	Southeast Los Angeles	Medium Residential
6086002011	1921	Double, duplex, or two units	R3-1	YES	12	0.27	Southeast Los Angeles	Medium Residential
6086002012	1930	Double, duplex, or two units	R3-1	YES	6	0.16	Southeast Los Angeles	Medium Residential
6086023001	1949	Commercial	R3-1	YES	6	0.14	Southeast Los Angeles	Medium Residential
6086023002	1947	Commercial	R3-1	YES	6	0.14	Southeast Los Angeles	Medium Residential
6086023007	1947	Commercial	R3-1	YES	6	0.14	Southeast Los Angeles	Medium Residential
6086023016	1948	Commercial	R3-1	YES	8	0.17	Southeast Los Angeles	Medium Residential
6086023017	1943	Commercial	R3-1	YES	5	0.12	Southeast Los Angeles	Medium Residential
6086023018	1943	Commercial	R3-1	YES	5	0.12	Southeast Los Angeles	Medium Residential
6086023019	1943	Commercial	R3-1	YES	5	0.12	Southeast Los Angeles	Medium Residential
6086023020	1943	Commercial	R3-1	YES	5	0.12	Southeast Los Angeles	Medium Residential
6086023035	1952	Commercial	R3-1	YES	7	0.15	Southeast Los Angeles	Medium Residential
6086023037	1952	Commercial	R3-1	YES	7	0.15	Southeast Los Angeles	Medium Residential
6086023040	0	VACANT LAND	R3-1	YES	11	0.21	Southeast Los Angeles	Medium Residential
6086023041	1953	Commercial	R3-1	YES	12	0.25	Southeast Los Angeles	Medium Residential
6086024009	1947	Commercial	R3-1	YES	6	0.14	Southeast Los Angeles	Medium Residential
6086024010	1947	Commercial	R3-1	YES	6	0.14	Southeast Los Angeles	Medium Residential
6086024014	1948	Commercial	R3-1	YES	6	0.14	Southeast Los Angeles	Medium Residential
6086024019	1947	Commercial	R3-1	YES	6	0.14	Southeast Los Angeles	Medium Residential
6086024022	1947	Commercial	R3-1	YES	6	0.14	Southeast Los Angeles	Medium Residential
6086024028	1951	Three units (any combination)	R3-1	YES	9	0.23	Southeast Los Angeles	Medium Residential
6086025010	1945	VACANT LAND	C2-1VL	No	0.7	0.17	Southeast Los Angeles	General Commercial
6086025038	1945	Commercial	C2-1VL	No	0.5	0.13	Southeast Los Angeles	General Commercial
6086025039	1945	Commercial	C2-1VL	No	0.6	0.15	Southeast Los Angeles	General Commercial
6086025900	0	Utility Commercial and Mutual	RD2-1	No	8	0.38	Southeast Los Angeles	Low Medium II Residential
6086036018	1960	Fast Food - Walk up	C2-1VL	No	0.8	0.19	Southeast Los Angeles	General Commercial
6087001016	1950	Light manufacturing	C2-1VL	No	0.6	0.15	Southeast Los Angeles	General Commercial
6087001030	1945	Lots - patron or employee	C2-1VL	No	1	0.23	Southeast Los Angeles	General Commercial
6087001033	1964	Auto Service Shops	C2-1VL	No	1.5	0.33	Southeast Los Angeles	General Commercial
6087002001	0	VACANT LAND	C2-1	No	0.5	0.12	Southeast Los Angeles	Public Facilities
6087002002	0	VACANT LAND	C2-1	No	0.5	0.12	Southeast Los Angeles	Public Facilities
6087002035	1917	Warehousing, distribution under 10,000 sq. ft.	R2-1	No	17	0.99	Southeast Los Angeles	Public Facilities
6087006017	0	VACANT LAND	CM-1	No	1.6	0.37	Southeast Los Angeles	Commercial Manufacturing
6087006034	1948	Light manufacturing	CM-1	No	1.2	0.26	Southeast Los Angeles	Commercial Manufacturing
6087006042	0	Light manufacturing	CM-1	No	0.7	0.16	Southeast Los Angeles	Commercial Manufacturing
6087006802	0	Utility Commercial and Mutual	CM-1	No	3.1	0.68	Southeast Los Angeles	Commercial Manufacturing
6087008808	0	Utility Commercial and Mutual	R3-1	YES	97	1.78	Southeast Los Angeles	Public Facilities



APN	Year Built	Current Use	Zone	30 du/ac (Y/N)	Net Units	Acres	CPA	General Plan Land Use Designation
6087020015	1921	Commercial	R3-1	YES	5	0.12	Southeast Los Angeles	Medium Residential
6087020016	1922	Commercial	R3-1	YES	5	0.12	Southeast Los Angeles	Medium Residential
6087020017	1921	Commercial	R3-1	YES	5	0.12	Southeast Los Angeles	Medium Residential
6087020018	1921	Commercial	R3-1	YES	5	0.12	Southeast Los Angeles	Medium Residential
6087020019	1921	Commercial	R3-1	YES	5	0.12	Southeast Los Angeles	Medium Residential
6087020020	1921	Commercial	R3-1	YES	5	0.12	Southeast Los Angeles	Medium Residential
6087020022	1921	Commercial	R3-1	YES	5	0.12	Southeast Los Angeles	Medium Residential
6087020024	1921	Commercial	R3-1	YES	5	0.12	Southeast Los Angeles	Medium Residential
6087020025	1955	Commercial	R3-1	YES	5	0.12	Southeast Los Angeles	Medium Residential
6087020026	1922	Commercial	R3-1	YES	5	0.12	Southeast Los Angeles	Medium Residential
6087020027	1905	Commercial	R3-1	YES	7	0.15	Southeast Los Angeles	Medium Residential
6087020028	1947	Commercial	R3-1	YES	8	0.18	Southeast Los Angeles	Medium Residential
6087020029	1985	Commercial	R3-1	YES	5	0.12	Southeast Los Angeles	Medium Residential
6087021047	1942	Commercial	R3-1	YES	7	0.16	Southeast Los Angeles	Medium Residential
6087022021	1941	Double, duplex, or two units	R3-1	YES	6	0.15	Southeast Los Angeles	Medium Residential
6087022022	1941	Commercial	R3-1	YES	7	0.15	Southeast Los Angeles	Medium Residential
6087022023	1914	Commercial	R3-1	YES	7	0.15	Southeast Los Angeles	Medium Residential
6087022025	1942	Commercial	R3-1	YES	7	0.15	Southeast Los Angeles	Medium Residential
6087022026	1940	Commercial	R3-1	YES	7	0.15	Southeast Los Angeles	Medium Residential
6087022030	1985	Churches	C2-1VL	No	1.7	0.37	Southeast Los Angeles	Neighborhood Commercial
6088015034	1991	Commercial	R4-1	YES	10	0.10	Southeast Los Angeles	Public Facilities
6088026003	1952	Commercial	R3-1	YES	5	0.11	Southeast Los Angeles	Medium Residential
6088026004	1947	Commercial	R3-1	YES	5	0.11	Southeast Los Angeles	Medium Residential
6088026008	1948	Commercial	R3-1	YES	5	0.11	Southeast Los Angeles	Neighborhood Commercial
6132017808	0	Utility Commercial and Mutual	R3-1	YES	13	0.26	Southeast Los Angeles	Public Facilities
6132024002	1951	Commercial	R3-1	YES	7	0.16	Southeast Los Angeles	Medium Residential
6132024013	1928	Double, duplex, or two units	R3-1	YES	8	0.20	Southeast Los Angeles	Medium Residential
6132024017	1946	Double, duplex, or two units	R3-1	YES	11	0.24	Southeast Los Angeles	Medium Residential
6132024030	1924	Double, duplex, or two units	R3-1	YES	8	0.19	Southeast Los Angeles	Medium Residential
6132024031	1940	Commercial	R3-1	YES	7	0.16	Southeast Los Angeles	Medium Residential
6132025016	1948	Double, duplex, or two units	R3-1	YES	6	0.15	Southeast Los Angeles	Medium Residential
6132026013	1948	Double, duplex, or two units	R3-1	YES	6	0.15	Southeast Los Angeles	Medium Residential
6132026030	1942	Schools (Private)	C2-1VL	No	1.3	0.29	Southeast Los Angeles	Neighborhood Commercial
6148010001	1921	Churches	R3-1	YES	24	0.48	Southeast Los Angeles	Public Facilities
6148010003	1954	Double, duplex, or two units	R3-1	YES	8	0.20	Southeast Los Angeles	Public Facilities
6148010004	1945	Commercial	R3-1	YES	9	0.20	Southeast Los Angeles	Public Facilities
6148010005	1950	Commercial	R3-1	YES	9	0.20	Southeast Los Angeles	Public Facilities
6148011001	0	VACANT LAND	R3-1	YES	10	0.20	Southeast Los Angeles	Medium Residential
6148011002	0	VACANT LAND	R3-1	YES	10	0.20	Southeast Los Angeles	Medium Residential
6148013013	1947	Double, duplex, or two units	R3-1	YES	9	0.20	Southeast Los Angeles	Medium Residential
6148013014	1947	Double, duplex, or two units	R3-1	YES	9	0.20	Southeast Los Angeles	Medium Residential
6148013015	1947	Double, duplex, or two units	R3-1	YES	9	0.21	Southeast Los Angeles	Medium Residential
6148014001	1947	Double, duplex, or two units	R3-1	YES	9	0.21	Southeast Los Angeles	Medium Residential
6148014002	1947	Double, duplex, or two units	R3-1	YES	8	0.20	Southeast Los Angeles	Medium Residential
6148014003	1947	Double, duplex, or two units	R3-1	YES	8	0.20	Southeast Los Angeles	Medium Residential
6148014018	1950	Miscellaneous commercial	C2-1VL	No	1.6	0.35	Southeast Los Angeles	General Commercial
6148014019	0	VACANT LAND	C2-1VL	No	0.6	0.14	Southeast Los Angeles	General Commercial
6148029001	1975	Store	C2-1VL	No	1.6	0.41	Southeast Los Angeles	General Commercial
6148029002	1950	Store	C2-1VL	No	0.8	0.18	Southeast Los Angeles	General Commercial
2303006011	1974	Light manufacturing	CM-1	No	6.4	1.39	Sun Valley - La Tuna Canyon	Commercial Manufacturing
2303006044	1986	Office Building	CM-1	No	1.6	0.36	Sun Valley - La Tuna Canyon	Commercial Manufacturing
2303007002	1967	Light manufacturing	CM-1	No	1.6	0.38	Sun Valley - La Tuna Canyon	Commercial Manufacturing
2303007011	1961	Light manufacturing	CM-1	No	1.9	0.41	Sun Valley - La Tuna Canyon	Commercial Manufacturing
2303007044	1966	Store	CM-1	No	1.2	0.35	Sun Valley - La Tuna Canyon	Commercial Manufacturing
2303007045	1975	Light manufacturing	CM-1	No	1.2	0.29	Sun Valley - La Tuna Canyon	Commercial Manufacturing
2303017020	1963	Light manufacturing	P-1	No	3	0.65	Sun Valley - La Tuna Canyon	Limited Manufacturing
2303021009	1959	Store	CM-1	No	2.3	0.51	Sun Valley - La Tuna Canyon	Commercial Manufacturing
2303021014	1971	Light manufacturing	CM-1	No	8.5	1.84	Sun Valley - La Tuna Canyon	Limited Manufacturing
2303021015	1962	Warehousing, distribution 10,000-24,999 sq. ft.	CM-1	No	3.8	0.83	Sun Valley - La Tuna Canyon	Limited Manufacturing
2303021016	1960	Heavy manufacturing	P-1	No	7.7	1.67	Sun Valley - La Tuna Canyon	Low Residential

APN	Year Built	Current Use	Zone	30 du/ac (Y/N)	Net Units	Acres	CPA	General Plan Land Use Designation
2303021017	1960	Light manufacturing	P-1	No	7.6	1.65	Sun Valley - La Tuna Canyon	Limited Manufacturing
2303021018	1967	Light manufacturing	P-1	No	3.7	0.81	Sun Valley - La Tuna Canyon	Limited Manufacturing
2303021040	1977	Light manufacturing	CM-1	No	1.8	0.39	Sun Valley - La Tuna Canyon	Commercial Manufacturing
2303021048	1962	Store	CM-1	No	2.3	0.50	Sun Valley - La Tuna Canyon	Commercial Manufacturing
2304002026	1966	Service Station	C2-1VL	No	1.9	0.45	Sun Valley - La Tuna Canyon	Neighborhood Office Commercial
2304002027	0	VACANT LAND	C2-1VL	No	1.8	0.41	Sun Valley - La Tuna Canyon	Neighborhood Office Commercial
2304006036	1957	Churches	RA-1	No	18	7.48	Sun Valley - La Tuna Canyon	Low Residential
2305012009	1949	Single Residence	(T)R1-1	No	8	1.04	Sun Valley - La Tuna Canyon	Low Residential
2305024026	0	Lots - patron or employee	R2-1	No	10	0.61	Sun Valley - La Tuna Canyon	Low Residential
2305026021	1965	Parking lot (industrial use)	CM-1	No	0.7	0.17	Sun Valley - La Tuna Canyon	Commercial Manufacturing
2305026027	1971	Parking lot (industrial use)	CM-1	No	5.2	1.12	Sun Valley - La Tuna Canyon	Commercial Manufacturing
2305037044	1922	Commercial	(T)R1-1	No	6	0.90	Sun Valley - La Tuna Canyon	Low Residential
2307012001	1954	Commercial	(T)R3-1	YES	8	0.17	Sun Valley - La Tuna Canyon	Medium Residential
2307012901	0	Government Owned Property (OPEN)	R3-1	YES	6	0.13	Sun Valley - La Tuna Canyon	Medium Residential
2308005017	1962	Restaurants, cocktail lounge, tavern	C2-1VL	No	1.9	0.43	Sun Valley - La Tuna Canyon	Neighborhood Office Commercial
2308019019	1975	Service station	P-1VL	No	1.3	0.33	Sun Valley - La Tuna Canyon	Neighborhood Office Commercial
2309026018	1956	Service Station	C2-1VL	No	1.5	0.34	Sun Valley - La Tuna Canyon	Neighborhood Office Commercial
2309027014	1979	Store and office combination	C2-1VL	No	6	1.29	Sun Valley - La Tuna Canyon	Neighborhood Office Commercial
2310001031	1967	Restaurants, cocktail lounge, tavern	C2-1VL	No	1.3	0.32	Sun Valley - La Tuna Canyon	Neighborhood Office Commercial
2310001032	1991	Restaurants, cocktail lounge, tavern	C2-1VL	No	1.1	0.24	Sun Valley - La Tuna Canyon	Neighborhood Office Commercial
2310001033	1975	Clubs, lodge halls, fraternal organizations	C2-1VL	No	2.2	0.48	Sun Valley - La Tuna Canyon	Neighborhood Office Commercial
2310001035	1967	Service Station	C2-1VL	No	2.2	0.51	Sun Valley - La Tuna Canyon	Neighborhood Office Commercial
2310012035	1952	Churches	R1-1	No	18	2.26	Sun Valley - La Tuna Canyon	Low Residential
2310015008	1947	Store	C2-1VL	No	3.2	0.69	Sun Valley - La Tuna Canyon	Neighborhood Office Commercial
2310015011	1963	Office Building	C2-1VL	No	2.5	0.55	Sun Valley - La Tuna Canyon	Neighborhood Office Commercial
2310016008	1973	Store	C2-1VL	No	1.3	0.28	Sun Valley - La Tuna Canyon	Neighborhood Office Commercial
2310016068	1963	Churches	R1-1	No	8	0.97	Sun Valley - La Tuna Canyon	Low Residential
2310021039	0	VACANT LAND	R1-1	No	5	0.59	Sun Valley - La Tuna Canyon	Low Residential
2310024006	1956	Auto Service Shops	C2-1VL	No	0.6	0.15	Sun Valley - La Tuna Canyon	Neighborhood Office Commercial
2310024007	1978	Light manufacturing	C2-1VL	No	0.5	0.15	Sun Valley - La Tuna Canyon	Neighborhood Office Commercial
2310024045	1978	Supermarket - 6000 to 11999 sq. ft.	C2-1VL	No	1.4	0.33	Sun Valley - La Tuna Canyon	Neighborhood Office Commercial
2310024047	1950	Auto Service Shops	C2-1VL	No	2	0.43	Sun Valley - La Tuna Canyon	Neighborhood Office Commercial
2310024049	1983	Warehousing, distribution under 10,000 sq. ft.	C2-1VL	No	1.5	0.33	Sun Valley - La Tuna Canyon	Neighborhood Office Commercial
2310024050	1988	Auto Service Shops	C2-1VL	No	0.7	0.18	Sun Valley - La Tuna Canyon	Neighborhood Office Commercial
2311006029	1972	Restaurants, cocktail lounge, tavern	C2-1VL	No	2.6	0.59	Sun Valley - La Tuna Canyon	Neighborhood Office Commercial
2311007027	1969	Auto Service Shops	C2-1VL	No	2.1	0.48	Sun Valley - La Tuna Canyon	Neighborhood Office Commercial

APN	Year Built	Current Use	Zone	30 du/ac (Y/N)	Net Units	Acres	CPA	General Plan Land Use Designation
2311015004	1937	Store	C2-1VL	No	0.5	0.11	Sun Valley - La Tuna Canyon	Neighborhood Office Commercial
2311015006	0	VACANT LAND	C2-1VL	No	0.5	0.11	Sun Valley - La Tuna Canyon	Neighborhood Office Commercial
2311015008	1942	Churches	C2-1VL	No	0.7	0.17	Sun Valley - La Tuna Canyon	Neighborhood Office Commercial
2311015012	1964	Office Building	C2-1VL	No	0.5	0.11	Sun Valley - La Tuna Canyon	Neighborhood Office Commercial
2311015029	1973	Store	C2-1VL	No	0.5	0.11	Sun Valley - La Tuna Canyon	Neighborhood Office Commercial
2311015030	1946	Auto Service Centers (no gasoline)	C2-1VL	No	0.6	0.18	Sun Valley - La Tuna Canyon	Neighborhood Office Commercial
2314008007	0	VACANT LAND	RD2-1	No	13	0.64	Sun Valley - La Tuna Canyon	Low Medium II Residential
2315011027	1951	Professional Building	C2-1VL	No	0.6	0.15	Sun Valley - La Tuna Canyon	Neighborhood Office Commercial
2315011030	1954	Churches	R1-1	No	12	1.53	Sun Valley - La Tuna Canyon	Low Residential
2315011037	1954	Auto Service Shops	C2-1VL	No	1.3	0.28	Sun Valley - La Tuna Canyon	Neighborhood Office Commercial
2315012037	1968	Store	C2-1VL	No	3.8	0.93	Sun Valley - La Tuna Canyon	Neighborhood Office Commercial
2315013001	1952	Auto Service Shops	C2-1VL	No	0.9	0.26	Sun Valley - La Tuna Canyon	Neighborhood Office Commercial
2315013005	1937	Three units (any combination)	R1-1	No	1.3	0.36	Sun Valley - La Tuna Canyon	Low Residential
2315014039	1959	Churches	R1-1	No	19	2.73	Sun Valley - La Tuna Canyon	Low Residential
2315018002	1926	Commercial	R3-1	YES	5	0.12	Sun Valley - La Tuna Canyon	Medium Residential
2315018003	1962	Commercial	R1-1	YES	5	0.11	Sun Valley - La Tuna Canyon	Medium Residential
2315019004	1951	Three units (any combination)	R3-1	YES	13	0.30	Sun Valley - La Tuna Canyon	Medium Residential
2315020024	1948	Churches	R1-1	No	7	0.91	Sun Valley - La Tuna Canyon	Low Residential
2315022021	0	VACANT LAND	R3-1	YES	8	0.16	Sun Valley - La Tuna Canyon	Medium Residential
2315025046	1939	Commercial	R3-1	YES	8	0.18	Sun Valley - La Tuna Canyon	Medium Residential
2315028001	1949	Commercial	R3-1	YES	5	0.13	Sun Valley - La Tuna Canyon	Medium Residential
2315028002	1949	Commercial	R3-1	YES	5	0.13	Sun Valley - La Tuna Canyon	Medium Residential
2315028003	1949	Commercial	R3-1	YES	5	0.13	Sun Valley - La Tuna Canyon	Medium Residential
2315028004	1949	Commercial	R3-1	YES	5	0.13	Sun Valley - La Tuna Canyon	Medium Residential
2315028006	1949	Commercial	R3-1	YES	5	0.12	Sun Valley - La Tuna Canyon	Medium Residential
2315028012	1974	Store	R3-1	YES	16	0.33	Sun Valley - La Tuna Canyon	Medium Residential
2315028017	1974	Auto Service Shops	C2-1VL	No	1	0.26	Sun Valley - La Tuna Canyon	Neighborhood Office Commercial
2315028018	1961	Office Building	C2-1VL	No	1.3	0.29	Sun Valley - La Tuna Canyon	Neighborhood Office Commercial
2315028020	1955	Service shops	C2-1VL	No	0.5	0.13	Sun Valley - La Tuna Canyon	Neighborhood Office Commercial
2315028021	1955	Auto Service Shops	C2-1VL	No	0.5	0.13	Sun Valley - La Tuna Canyon	Neighborhood Office Commercial
2315028022	1952	Used Car Sales	C2-1VL	No	1.1	0.28	Sun Valley - La Tuna Canyon	Neighborhood Office Commercial
2315028025	0	VACANT LAND	C2-1VL	YES	10	0.19	Sun Valley - La Tuna Canyon	Neighborhood Office Commercial
2315028026	1960	Lots - patron or employee	R3-1	YES	6	0.13	Sun Valley - La Tuna Canyon	Medium Residential
2315028027	1985	Auto Service Shops	C2-1VL	YES	34	0.64	Sun Valley - La Tuna Canyon	Neighborhood Office Commercial
2315028031	1958	Store	C2-1VL	No	1.4	0.40	Sun Valley - La Tuna Canyon	Neighborhood Office Commercial
2315028032	1986	Shopping Center (Neighborhood, Community)	R3-1	YES	11	0.24	Sun Valley - La Tuna Canyon	Medium Residential

APN	Year Built	Current Use	Zone	30 du/ac (Y/N)	Net Units	Acres	CPA	General Plan Land Use Designation
2315028900	0	Government Owned Property (OPEN)	R3-1	YES	6	0.13	Sun Valley - La Tuna Canyon	Medium Residential
2316001040	1940	Single Residence	R1-1	YES	35	0.67	Sun Valley - La Tuna Canyon	Low Residential
2316001043	0	VACANT LAND	R1-1	No	7	0.87	Sun Valley - La Tuna Canyon	Low Residential
2316001044	1977	Light manufacturing	R3-1	YES	35	0.65	Sun Valley - La Tuna Canyon	Medium Residential
2316001046	1947	Commercial	R3-1	YES	75	1.43	Sun Valley - La Tuna Canyon	Medium Residential
2316001800	0	Utility Commercial and Mutual	C2-1VL	No	5.1	1.12	Sun Valley - La Tuna Canyon	Neighborhood Office Commercial
2316002003	0	Clubs, lodge halls, fraternal organizations	R3-1	No	12	1.45	Sun Valley - La Tuna Canyon	Medium Residential
2316002005	1991	Store	C2-1VL	No	0.6	0.15	Sun Valley - La Tuna Canyon	Neighborhood Office Commercial
2316002006	1964	Store	C2-1VL	No	1	0.26	Sun Valley - La Tuna Canyon	Neighborhood Office Commercial
2316002007	1961	Auto Service Shops	C2-1VL	No	0.7	0.16	Sun Valley - La Tuna Canyon	Neighborhood Office Commercial
2316002008	0	Commercial	C2-1VL	No	0.9	0.21	Sun Valley - La Tuna Canyon	Neighborhood Office Commercial
2316009048	1983	Auto Service Shops	C2-1VL	No	1	0.23	Sun Valley - La Tuna Canyon	Neighborhood Office Commercial
2316013001	1979	Store	C2-1VL	No	2.1	0.49	Sun Valley - La Tuna Canyon	Neighborhood Office Commercial
2316013002	1955	Store	C2-1VL	No	1.1	0.28	Sun Valley - La Tuna Canyon	Neighborhood Office Commercial
2316013003	1947	Shopping Center (Neighborhood, Community)	C2-1VL	No	3.9	0.85	Sun Valley - La Tuna Canyon	Neighborhood Office Commercial
2316014015	1941	Double, duplex, or two units	R3-1VL	YES	6	0.15	Sun Valley - La Tuna Canyon	Neighborhood Office Commercial
2316014016	1941	Double, duplex, or two units	R3-1VL	YES	6	0.15	Sun Valley - La Tuna Canyon	Neighborhood Office Commercial
2316014017	1941	Commercial	R3-1VL	YES	7	0.15	Sun Valley - La Tuna Canyon	Neighborhood Office Commercial
2316014018	1941	Commercial	R3-1VL	YES	7	0.15	Sun Valley - La Tuna Canyon	Neighborhood Office Commercial
2316014019	1942	Store and residential combination	C2-1VL	No	0.5	0.13	Sun Valley - La Tuna Canyon	Neighborhood Office Commercial
2316014020	1945	Store and residential combination	C2-1VL	No	0.5	0.13	Sun Valley - La Tuna Canyon	Neighborhood Office Commercial
2316014021	1941	Store and residential combination	C2-1VL	No	0.5	0.13	Sun Valley - La Tuna Canyon	Neighborhood Office Commercial
2316014024	1942	Store and residential combination	C2-1VL	No	0.5	0.13	Sun Valley - La Tuna Canyon	Neighborhood Office Commercial
2316026002	1967	Restaurants, cocktail lounge, tavern	C2-1VL	No	0.8	0.20	Sun Valley - La Tuna Canyon	Neighborhood Office Commercial
2316026023	1972	Store	C2-1VL	No	2	0.43	Sun Valley - La Tuna Canyon	Neighborhood Office Commercial
2316026900	0	Government Owned Property (OPEN)	C2-1VL	No	0.9	0.20	Sun Valley - La Tuna Canyon	Neighborhood Office Commercial
2316030005	1942	Restaurants, cocktail lounge, tavern	C2-1	No	1.2	0.30	Sun Valley - La Tuna Canyon	Commercial Manufacturing
2316030006	1964	Store	CM-1	No	1.4	0.32	Sun Valley - La Tuna Canyon	Commercial Manufacturing
2316030011	1958	Auto Service Shops	C2-1	No	0.7	0.16	Sun Valley - La Tuna Canyon	Commercial Manufacturing
2316030012	1954	Clubs, lodge halls, fraternal organizations	C2-1	No	1.4	0.32	Sun Valley - La Tuna Canyon	Commercial Manufacturing
2316030027	1953	Double, duplex, or two units	R3-1	YES	6	0.15	Sun Valley - La Tuna Canyon	Medium Residential
2316030029	1953	Double, duplex, or two units	R3-1	YES	6	0.15	Sun Valley - La Tuna Canyon	Medium Residential
2316030031	1953	Double, duplex, or two units	R3-1	YES	6	0.15	Sun Valley - La Tuna Canyon	Medium Residential
2316030032	1953	Double, duplex, or two units	R3-1	YES	6	0.15	Sun Valley - La Tuna Canyon	Medium Residential
2316030033	1953	Double, duplex, or two units	R3-1	YES	6	0.15	Sun Valley - La Tuna Canyon	Medium Residential
2316030034	1955	Double, duplex, or two units	R3-1	YES	6	0.15	Sun Valley - La Tuna Canyon	Medium Residential

APN	Year Built	Current Use	Zone	30 du/ac (Y/N)	Net Units	Acres	CPA	General Plan Land Use Designation
2316030036	1953	Double, duplex, or two units	R3-1	YES	6	0.15	Sun Valley - La Tuna Canyon	Medium Residential
2316030038	1952	Double, duplex, or two units	R3-1	YES	6	0.15	Sun Valley - La Tuna Canyon	Medium Residential
2316030039	1950	Double, duplex, or two units	R3-1	YES	6	0.15	Sun Valley - La Tuna Canyon	Medium Residential
2316030040	1960	Lots - patron or employee	R3-1	YES	8	0.15	Sun Valley - La Tuna Canyon	Medium Residential
2316030046	1962	Restaurants, cocktail lounge, tavern	C2-1VL	No	0.6	0.15	Sun Valley - La Tuna Canyon	Neighborhood Office Commercial
2316030047	1969	Light manufacturing	C2-1	No	0.7	0.15	Sun Valley - La Tuna Canyon	Commercial Manufacturing
2316030048	1969	Professional Building	CM-1	No	2	0.47	Sun Valley - La Tuna Canyon	Commercial Manufacturing
2316030050	1982	Office Building	C2-1	No	1	0.24	Sun Valley - La Tuna Canyon	Commercial Manufacturing
2317001002	1954	Commercial	(T)R3-1	YES	10	0.21	Sun Valley - La Tuna Canyon	Medium Residential
2317001007	1957	Commercial	(T)R3-1	YES	5	0.13	Sun Valley - La Tuna Canyon	Medium Residential
2317001010	1957	Three units (any combination)	(T)(Q)R3-1	YES	28	0.57	Sun Valley - La Tuna Canyon	Medium Residential
2317002031	1982	Store	C2-1VL	No	9	1.10	Sun Valley - La Tuna Canyon	Neighborhood Office Commercial
2317007002	1951	Commercial	R3-1	YES	5	0.12	Sun Valley - La Tuna Canyon	Low Residential
2317007003	1942	Commercial	R3-1	YES	6	0.14	Sun Valley - La Tuna Canyon	Low Residential
2317007004	1948	Commercial	R3-1	YES	5	0.12	Sun Valley - La Tuna Canyon	Low Residential
2317007036	1936	Commercial	R3-1	YES	16	0.32	Sun Valley - La Tuna Canyon	Low Residential
2317007037	1953	Commercial	R3-1	YES	6	0.13	Sun Valley - La Tuna Canyon	Medium Residential
2317007038	1955	Commercial	R3-1	YES	6	0.14	Sun Valley - La Tuna Canyon	Medium Residential
2317008017	1987	Hotels - under 50 rooms	R3-1	YES	15	0.28	Sun Valley - La Tuna Canyon	Medium Residential
2317009010	1964	Used Car Sales	C2-1VL	No	2	0.44	Sun Valley - La Tuna Canyon	Neighborhood Office Commercial
2317009013	1964	Churches	R1-1	No	31	3.75	Sun Valley - La Tuna Canyon	Low Residential
2317009028	1953	Restaurants, cocktail lounge, tavern	C2-1VL	No	2	0.43	Sun Valley - La Tuna Canyon	Neighborhood Office Commercial
2317010021	1948	Restaurants, cocktail lounge, tavern	C2-1VL	No	1.7	0.39	Sun Valley - La Tuna Canyon	Neighborhood Office Commercial
2317013033	1929	Auto Service Shops	C2-1VL	No	0.8	0.20	Sun Valley - La Tuna Canyon	Neighborhood Office Commercial
2317013038	1956	Auto Service Shops	C2-1VL	No	0.9	0.22	Sun Valley - La Tuna Canyon	Neighborhood Office Commercial
2317013901	0	Government Owned Property (OPEN)	C2-1VL	No	1.6	0.36	Sun Valley - La Tuna Canyon	Neighborhood Office Commercial
2317014013	1947	Commercial	RD2-1	No	5	0.31	Sun Valley - La Tuna Canyon	Low Medium II Residential
2327002019	1980	Open storage	CM-1	No	1.1	0.27	Sun Valley - La Tuna Canyon	Commercial Manufacturing
2327002021	1949	Professional Building	CM-1	No	1.3	0.30	Sun Valley - La Tuna Canyon	Commercial Manufacturing
2327002023	1956	Light manufacturing	CM-1	No	1.1	0.24	Sun Valley - La Tuna Canyon	Commercial Manufacturing
2327002025	1980	Auto Service Shops	CM-1	No	1.7	0.40	Sun Valley - La Tuna Canyon	Commercial Manufacturing
2327002035	1950	Light manufacturing	CM-1	No	2	0.45	Sun Valley - La Tuna Canyon	Commercial Manufacturing
2327002036	1948	Light manufacturing	CM-1	No	1.3	0.30	Sun Valley - La Tuna Canyon	Commercial Manufacturing
2327003001	1956	Light manufacturing	CM-1	No	0.8	0.18	Sun Valley - La Tuna Canyon	Commercial Manufacturing
2327003002	1949	Light manufacturing	CM-1	No	0.8	0.17	Sun Valley - La Tuna Canyon	Commercial Manufacturing
2327003003	1936	Store and residential combination	CM-1	No	0.8	0.17	Sun Valley - La Tuna Canyon	Commercial Manufacturing

APN	Year Built	Current Use	Zone	30 du/ac (Y/N)	Net Units	Acres	CPA	General Plan Land Use Designation
2327003031	1960	Used Car Sales	CM-1	No	0.7	0.16	Sun Valley - La Tuna Canyon	Commercial Manufacturing
2327003035	1948	Light manufacturing	CM-1	No	1.2	0.26	Sun Valley - La Tuna Canyon	Commercial Manufacturing
2327003036	1989	Auto Service Shops	CM-1	No	2.2	0.49	Sun Valley - La Tuna Canyon	Commercial Manufacturing
2327003045	1988	Auto Service Shops	CM-1	No	2.6	0.57	Sun Valley - La Tuna Canyon	Commercial Manufacturing
2327003047	1986	Auto Service Shops	CM-1	No	0.8	0.19	Sun Valley - La Tuna Canyon	Commercial Manufacturing
2327015019	1970	Discount department store (Target, etc.)	CM-1	No	47.3	10.20	Sun Valley - La Tuna Canyon	Commercial Manufacturing
2327016015	1956	Light manufacturing	CM-1	No	3.1	0.67	Sun Valley - La Tuna Canyon	Commercial Manufacturing
2327016016	1949	Light manufacturing	CM-1	No	2.5	0.55	Sun Valley - La Tuna Canyon	Commercial Manufacturing
2327016017	1953	Light manufacturing	CM-1	No	1.1	0.25	Sun Valley - La Tuna Canyon	Commercial Manufacturing
2327016019	1958	Light manufacturing	CM-1	No	1.3	0.30	Sun Valley - La Tuna Canyon	Commercial Manufacturing
2327016030	1985	Public storage - mini warehouse	CM-1	No	7.3	1.58	Sun Valley - La Tuna Canyon	Light Manufacturing
2328028020	1953	Light manufacturing	CM-1	No	1.1	0.24	Sun Valley - La Tuna Canyon	Commercial Manufacturing
2328028027	0	Professional Building	CM-1	No	1	0.22	Sun Valley - La Tuna Canyon	Commercial Manufacturing
2328028028	1950	Restaurants, cocktail lounge, tavern	CM-1	No	1.2	0.26	Sun Valley - La Tuna Canyon	Commercial Manufacturing
2328028029	1952	Light manufacturing	CM-1	No	0.8	0.17	Sun Valley - La Tuna Canyon	Commercial Manufacturing
2328028037	1953	Store	CM-1	No	2	0.43	Sun Valley - La Tuna Canyon	Commercial Manufacturing
2403011029	1967	Churches	R1-1	No	16	2.02	Sun Valley - La Tuna Canyon	Low Residential
2404009021	1985	Miscellaneous commercial	C2-1VL	No	2.5	0.58	Sun Valley - La Tuna Canyon	Neighborhood Office Commercial
2404010012	1950	Commercial	R3-1VL	YES	8	0.17	Sun Valley - La Tuna Canyon	General Commercial
2404016076	1964	Single Residence	RS-1	No	5	1.14	Sun Valley - La Tuna Canyon	Low Residential
2404019003	1957	Auto Service Shops	C2-1VL	No	1.2	0.26	Sun Valley - La Tuna Canyon	Medium Residential
2404019027	1989	Store	C2-1VL	No	1.6	0.36	Sun Valley - La Tuna Canyon	Neighborhood Office Commercial
2404019031	1961	Small food store - less than 6000 sq. ft.	C2-1VL	No	1	0.22	Sun Valley - La Tuna Canyon	Neighborhood Office Commercial
2404019034	1957	Auto Service Shops	C2-1VL	No	1.3	0.29	Sun Valley - La Tuna Canyon	Neighborhood Office Commercial
2404025174	1986	Churches	R1-1	No	5	0.61	Sun Valley - La Tuna Canyon	Medium Residential
2404026001	1978	Store	C2-1VL	No	1.7	0.40	Sun Valley - La Tuna Canyon	Neighborhood Office Commercial
2405011029	0	VACANT LAND	R3-1	YES	7	0.13	Sun Valley - La Tuna Canyon	Medium Residential
2405011030	0	VACANT LAND	R3-1	YES	7	0.13	Sun Valley - La Tuna Canyon	Medium Residential
2405011035	1942	Commercial	R1-1	YES	6	0.14	Sun Valley - La Tuna Canyon	Medium Residential
2405011040	1955	Three units (any combination)	R1-1	YES	12	0.28	Sun Valley - La Tuna Canyon	Medium Residential
2405012007	1938	Commercial	R3-1	YES	7	0.15	Sun Valley - La Tuna Canyon	Medium Residential
2405012011	1949	Commercial	R3-1	YES	6	0.14	Sun Valley - La Tuna Canyon	Medium Residential
2405012012	1953	Commercial	R3-1	YES	7	0.15	Sun Valley - La Tuna Canyon	Medium Residential
2405012015	1953	Commercial	R3-1	YES	7	0.15	Sun Valley - La Tuna Canyon	Medium Residential
2405012018	1950	Commercial	R3-1	YES	6	0.14	Sun Valley - La Tuna Canyon	Medium Residential
2405012020	1946	Commercial	R3-1	YES	6	0.14	Sun Valley - La Tuna Canyon	Medium Residential

APN	Year Built	Current Use	Zone	30 du/ac (Y/N)	Net Units	Acres	CPA	General Plan Land Use Designation
2405012022	1942	Commercial	R3-1	YES	6	0.14	Sun Valley - La Tuna Canyon	Low Residential
2405012023	1942	Commercial	R3-1	YES	6	0.13	Sun Valley - La Tuna Canyon	Low Residential
2405017002	1986	Public storage - mini warehouse	C2-1VL	No	6.1	1.32	Sun Valley - La Tuna Canyon	General Commercial
2405017008	1942	Commercial	R3-1	YES	7	0.15	Sun Valley - La Tuna Canyon	Medium Residential
2405017017	1968	Auto Service Shops	C2-1	No	3.5	0.77	Sun Valley - La Tuna Canyon	General Commercial
2405019040	1955	Double, duplex, or two units	R1-1	No	8	1.18	Sun Valley - La Tuna Canyon	Low Residential
2407020014	1949	Churches	R1-1	No	6	0.86	Sun Valley - La Tuna Canyon	Low Residential
2408006900	0	Government Owned Property (OPEN)	C2-1VL	No	1.9	0.41	Sun Valley - La Tuna Canyon	Neighborhood Office Commercial
2408009010	1957	Professional Building	C2-1VL	No	0.6	0.13	Sun Valley - La Tuna Canyon	Neighborhood Office Commercial
2408009045	1967	Restaurants, cocktail lounge, tavern	C2-1VL	No	0.8	0.20	Sun Valley - La Tuna Canyon	Neighborhood Office Commercial
2408009046	1967	Restaurants, cocktail lounge, tavern	C2-1VL	No	0.8	0.20	Sun Valley - La Tuna Canyon	Neighborhood Office Commercial
2408009047	1975	Office Building	C2-1VL	No	0.8	0.20	Sun Valley - La Tuna Canyon	Neighborhood Office Commercial
2408010007	1959	Office Building	C2-1VL	No	1.4	0.31	Sun Valley - La Tuna Canyon	Neighborhood Office Commercial
2408010031	1973	Store	C2-1VL	No	2.4	0.52	Sun Valley - La Tuna Canyon	Neighborhood Office Commercial
2408014027	1964	Service Station	C2-1VL	No	1.6	0.35	Sun Valley - La Tuna Canyon	Neighborhood Office Commercial
2409004005	1923	Service shops	C2-1VL	No	1.8	0.41	Sun Valley - La Tuna Canyon	General Commercial
2409004011	1939	Double, duplex, or two units	R3-1	YES	6	0.16	Sun Valley - La Tuna Canyon	Medium Residential
2409004014	1938	Four units (any combination)	C2-1VL	No	1.8	0.48	Sun Valley - La Tuna Canyon	General Commercial
2409010024	1950	Schools (Private)	R1-1	No	18	2.49	Sun Valley - La Tuna Canyon	Low Residential
2409010025	1964	Churches	R1-1	No	6	0.92	Sun Valley - La Tuna Canyon	Low Residential
2409011034	1955	Churches	R1-1	No	5	0.80	Sun Valley - La Tuna Canyon	Low Residential
2410018001	1942	Commercial	R3-1	YES	5	0.12	Sun Valley - La Tuna Canyon	Low Medium II Residential
2629007001	1968	Auto Service Shops	C2-1	No	1.8	0.40	Sun Valley - La Tuna Canyon	Commercial Manufacturing
2629007020	1969	Hospitals	RA-1	No	11	4.52	Sun Valley - La Tuna Canyon	Low Residential
2629009031	1974	Professional Building	C2-1	No	5	2.26	Sun Valley - La Tuna Canyon	Commercial Manufacturing
2631001021	1981	Parking lot (industrial use)	C2-1VL	No	1.9	0.42	Sun Valley - La Tuna Canyon	General Commercial
2631001022	1946	Parking lot (industrial use)	C2-1VL	No	1.7	0.37	Sun Valley - La Tuna Canyon	General Commercial
2631005037	1955	Churches	RA-1	No	5	2.31	Sun Valley - La Tuna Canyon	Low Residential
2631006901	0	Government Owned Property (OPEN)	RS-1	No	12	2.20	Sun Valley - La Tuna Canyon	Low Residential
2631011039	1963	Auto Service Centers (no gasoline)	C2-1	No	1.5	0.33	Sun Valley - La Tuna Canyon	Commercial Manufacturing
2631012047	1952	Motels - under 50 units	(F)CM-1	No	0.6	0.14	Sun Valley - La Tuna Canyon	Commercial Manufacturing
2631012048	1962	Light manufacturing	(F)CM-1	No	0.6	0.14	Sun Valley - La Tuna Canyon	Commercial Manufacturing
2631012049	1962	Store and office combination	CM-1	No	0.6	0.14	Sun Valley - La Tuna Canyon	Commercial Manufacturing
2631012050	1966	Warehousing, distribution under 10,000 sq. ft.	CM-1	No	0.5	0.14	Sun Valley - La Tuna Canyon	Commercial Manufacturing
2631012051	1967	Light manufacturing	CM-1	No	0.5	0.14	Sun Valley - La Tuna Canyon	Commercial Manufacturing
2631012053	0	VACANT LAND	(F)CM-1	No	0.6	0.14	Sun Valley - La Tuna Canyon	Commercial Manufacturing

APN	Year Built	Current Use	Zone	30 du/ac (Y/N)	Net Units	Acres	CPA	General Plan Land Use Designation
2631012059	1991	Warehousing, distribution under 10,000 sq. ft.	CM-1	No	0.6	0.14	Sun Valley - La Tuna Canyon	Commercial Manufacturing
2631012060	1971	Warehousing, distribution under 10,000 sq. ft.	CM-1	No	1.9	0.43	Sun Valley - La Tuna Canyon	Commercial Manufacturing
2631012061	1978	Light manufacturing	CM-1	No	1.3	0.29	Sun Valley - La Tuna Canyon	Commercial Manufacturing
2631015038	1951	Light manufacturing	(F)CM-1	No	0.6	0.14	Sun Valley - La Tuna Canyon	Commercial Manufacturing
2631015039	0	VACANT LAND	(F)CM-1	No	0.6	0.14	Sun Valley - La Tuna Canyon	Commercial Manufacturing
2631015040	1959	Light manufacturing	CM-1	No	0.6	0.14	Sun Valley - La Tuna Canyon	Commercial Manufacturing
2631015041	0	VACANT LAND	(F)CM-1	No	0.6	0.14	Sun Valley - La Tuna Canyon	Commercial Manufacturing
2631015042	1957	Auto Service Shops	(F)CM-1	No	0.6	0.14	Sun Valley - La Tuna Canyon	Commercial Manufacturing
2631015045	1966	Store	(F)CM-1	No	0.6	0.14	Sun Valley - La Tuna Canyon	Commercial Manufacturing
2631015046	1972	Auto Service Shops	CM-1	No	1.2	0.29	Sun Valley - La Tuna Canyon	Commercial Manufacturing
2631015047	1959	Auto Service Shops	(F)CM-1	No	0.5	0.14	Sun Valley - La Tuna Canyon	Commercial Manufacturing
2631015048	1959	Lots - patron or employee	(F)CM-1	No	0.9	0.20	Sun Valley - La Tuna Canyon	Commercial Manufacturing
2631015049	1989	Light manufacturing	CM-1	No	1.3	0.29	Sun Valley - La Tuna Canyon	Commercial Manufacturing
2631028003	1948	Store	C2-1	No	0.6	0.14	Sun Valley - La Tuna Canyon	Commercial Manufacturing
2631028019	1977	Lots - patron or employee	C2-1	No	0.7	0.16	Sun Valley - La Tuna Canyon	Commercial Manufacturing
2631028020	1948	Lots - patron or employee	C2-1	No	0.6	0.14	Sun Valley - La Tuna Canyon	Commercial Manufacturing
2631028021	1968	Light manufacturing	C2-1	No	1.7	0.40	Sun Valley - La Tuna Canyon	Commercial Manufacturing
2631028022	1969	Light manufacturing	CM-1	No	0.6	0.14	Sun Valley - La Tuna Canyon	Commercial Manufacturing
2633005017	1979	Lots - commercial parking	R1-1	No	6	0.69	Sun Valley - La Tuna Canyon	Low Residential
2633006018	1979	Shopping Center (Regional)	C2-1VL	No	2.2	0.48	Sun Valley - La Tuna Canyon	Neighborhood Office Commercial
2633006019	1979	Shopping Center (Neighborhood, Community)	P-1VL	No	53.3	11.47	Sun Valley - La Tuna Canyon	Neighborhood Office Commercial
2633007011	1969	Store	C2-1VL	No	1.8	0.40	Sun Valley - La Tuna Canyon	Neighborhood Office Commercial
2633007025	1954	Auto Service Centers (no gasoline)	C2-1VL	No	1.3	0.31	Sun Valley - La Tuna Canyon	Neighborhood Office Commercial
2634007015	1950	Store and residential combination	C2-1VL	No	0.7	0.17	Sun Valley - La Tuna Canyon	Neighborhood Office Commercial
2634007017	0	Store	C2-1VL	No	0.7	0.17	Sun Valley - La Tuna Canyon	Neighborhood Office Commercial
2634007026	1984	Store	C2-1VL	No	1.6	0.34	Sun Valley - La Tuna Canyon	Neighborhood Office Commercial
2634007027	1949	Store and residential combination	C2-1VL	No	1.8	0.39	Sun Valley - La Tuna Canyon	Neighborhood Office Commercial
2526023803	0	VACANT LAND	(T)RS-1	No	9	1.57	Sunland - Tujunga - Lake View Terrace - Shadow Hills - East La Tuna Canyon	Open Space
2528002901	0	VACANT LAND	C2-1VL	No	1.3	0.29	Sunland - Tujunga - Lake View Terrace - Shadow Hills - East La Tuna Canyon	Neighborhood Commercial
2529028006	1977	Horse stable - private	RA-1-K	No	18	7.91	Sunland - Tujunga - Lake View Terrace - Shadow Hills - East La Tuna Canyon	Very Low II Residential
2530003007	1946	Commercial	(T)RS-1	No	10	2.01	Sunland - Tujunga - Lake View Terrace - Shadow Hills - East La Tuna Canyon	Low Residential
2530003008	1944	Commercial	(T)RS-1	No	10	2.00	Sunland - Tujunga - Lake View Terrace - Shadow Hills - East La Tuna Canyon	Low Residential



APN	Year Built	Current Use	Zone	30 du/ac (Y/N)	Net Units	Acres	CPA	General Plan Land Use Designation
2530003016	0	VACANT LAND	RS-1	No	11	2.05	Sunland - Tujunga - Lake View Terrace - Shadow Hills - East La Tuna Canyon	Low Residential
2530003017	1950	Commercial	(T)RS-1	No	16	2.98	Sunland - Tujunga - Lake View Terrace - Shadow Hills - East La Tuna Canyon	Low Residential
2530003018	1943	Commercial	(T)RS-1	No	8	1.57	Sunland - Tujunga - Lake View Terrace - Shadow Hills - East La Tuna Canyon	Low Residential
2530008901	0	VACANT LAND	(T)RD2-1	No	66	3.03	Sunland - Tujunga - Lake View Terrace - Shadow Hills - East La Tuna Canyon	Low Medium II Residential
2530020035	1969	Store	C2-1VL	No	1	0.23	Sunland - Tujunga - Lake View Terrace - Shadow Hills - East La Tuna Canyon	Neighborhood Commercial
2530020036	0	VACANT LAND	C2-1VL	No	2.5	0.55	Sunland - Tujunga - Lake View Terrace - Shadow Hills - East La Tuna Canyon	Neighborhood Commercial
2530020037	1969	Lots - patron or employee	P-1VL	No	1.1	0.26	Sunland - Tujunga - Lake View Terrace - Shadow Hills - East La Tuna Canyon	Neighborhood Commercial
2530021003	0	VACANT LAND	(T)RS-1-K	No	11	1.99	Sunland - Tujunga - Lake View Terrace - Shadow Hills - East La Tuna Canyon	Low Residential
2531013032	1965	Churches	RS-1	No	10	1.73	Sunland - Tujunga - Lake View Terrace - Shadow Hills - East La Tuna Canyon	Low Residential
2532012037	1965	Store	C2-1VL	No	1.5	0.37	Sunland - Tujunga - Lake View Terrace - Shadow Hills - East La Tuna Canyon	Neighborhood Commercial
2532012039	1965	Supermarket - 12000 sq. ft. or more	C2-1VL	No	8.1	1.75	Sunland - Tujunga - Lake View Terrace - Shadow Hills - East La Tuna Canyon	Neighborhood Commercial
2532012040	0	Service Station	C2-1VL	No	1.6	0.36	Sunland - Tujunga - Lake View Terrace - Shadow Hills - East La Tuna Canyon	Neighborhood Commercial
2532012044	1965	Store	C2-1VL	No	7.1	1.57	Sunland - Tujunga - Lake View Terrace - Shadow Hills - East La Tuna Canyon	Neighborhood Commercial
2551025027	1924	Single Residence	R1-1-RFA	No	6	0.91	Sunland - Tujunga - Lake View Terrace - Shadow Hills - East La Tuna Canyon	Low Residential
2552023014	0	VACANT LAND	R1-1	No	5	0.59	Sunland - Tujunga - Lake View Terrace - Shadow Hills - East La Tuna Canyon	Low Residential
2552023015	1942	Commercial	R1-1	No	7	0.94	Sunland - Tujunga - Lake View Terrace - Shadow Hills - East La Tuna Canyon	Low Residential
2552028015	1925	Single Residence	R1-1	No	5	0.73	Sunland - Tujunga - Lake View Terrace - Shadow Hills - East La Tuna Canyon	Low Residential
2552033020	1980	Commercial	R1-1	No	9	1.22	Sunland - Tujunga - Lake View Terrace - Shadow Hills - East La Tuna Canyon	Low Residential

APN	Year Built	Current Use	Zone	30 du/ac (Y/N)	Net Units	Acres	CPA	General Plan Land Use Designation
2553009002	1927	Commercial	R1-1	No	7	1.01	Sunland - Tujunga - Lake View Terrace - Shadow Hills - East La Tuna Canyon	Low Residential
2555020020	1951	Commercial	R1-1-RFA	No	5	0.75	Sunland - Tujunga - Lake View Terrace - Shadow Hills - East La Tuna Canyon	Low Residential
2555023078	1917	Churches	R1-1-RFA	No	19	2.78	Sunland - Tujunga - Lake View Terrace - Shadow Hills - East La Tuna Canyon	Low Residential
2556031006	1956	Churches	R1-1-RFA	No	24	2.94	Sunland - Tujunga - Lake View Terrace - Shadow Hills - East La Tuna Canyon	Low Residential
2557004902	0	Reservoir, Tank, Underground Storage	R1-1-RFA	No	8	0.96	Sunland - Tujunga - Lake View Terrace - Shadow Hills - East La Tuna Canyon	Low Residential
2557009008	1937	Commercial	R1-1-RFA	No	5	0.72	Sunland - Tujunga - Lake View Terrace - Shadow Hills - East La Tuna Canyon	Low Residential
2557009009	1947	Single Residence	R1-1-RFA	No	6	0.82	Sunland - Tujunga - Lake View Terrace - Shadow Hills - East La Tuna Canyon	Low Residential
2559016026	1961	Convalescent hospitals, nursing homes	R1-1-RFA	No	10	1.23	Sunland - Tujunga - Lake View Terrace - Shadow Hills - East La Tuna Canyon	Low Residential
2559021006	1947	Single Residence	R1-1-RFA	No	5	0.80	Sunland - Tujunga - Lake View Terrace - Shadow Hills - East La Tuna Canyon	Low Residential
2559034002	1953	Single Residence	R1-1-RFA	No	5	0.71	Sunland - Tujunga - Lake View Terrace - Shadow Hills - East La Tuna Canyon	Low Residential
2559034003	1941	Commercial	R1-1-RFA	No	5	0.71	Sunland - Tujunga - Lake View Terrace - Shadow Hills - East La Tuna Canyon	Low Residential
2560030012	1979	Commercial	R1-1-RFA	No	5	0.72	Sunland - Tujunga - Lake View Terrace - Shadow Hills - East La Tuna Canyon	Low Residential
2565001053	1937	Single Residence	R1-1	No	6	0.85	Sunland - Tujunga - Lake View Terrace - Shadow Hills - East La Tuna Canyon	Low Residential
2566006900	0	Government Owned Property (OPEN)	R1-1	No	51	5.87	Sunland - Tujunga - Lake View Terrace - Shadow Hills - East La Tuna Canyon	Open Space
2566008010	1928	Commercial	R1-1-RFA	No	5	0.75	Sunland - Tujunga - Lake View Terrace - Shadow Hills - East La Tuna Canyon	Low Residential
2566008045	1935	Single Residence	R1-1-RFA	No	5	0.75	Sunland - Tujunga - Lake View Terrace - Shadow Hills - East La Tuna Canyon	Low Residential
2570003019	1917	Commercial	R1-1-RFA	No	5	0.75	Sunland - Tujunga - Lake View Terrace - Shadow Hills - East La Tuna Canyon	Low Residential
2570003022	1912	Commercial	R1-1-RFA	No	5	0.75	Sunland - Tujunga - Lake View Terrace - Shadow Hills - East La Tuna Canyon	Low Residential

APN	Year Built	Current Use	Zone	30 du/ac (Y/N)	Net Units	Acres	CPA	General Plan Land Use Designation
2570007009	0	VACANT LAND	R1-1-RFA	No	7	0.90	Sunland - Tujunga - Lake View Terrace - Shadow Hills - East La Tuna Canyon	Low Residential
2570011016	1923	Commercial	R1-1-RFA	No	5	0.72	Sunland - Tujunga - Lake View Terrace - Shadow Hills - East La Tuna Canyon	Low Residential
2571002038	1957	Single Residence	R1-1-RFA	No	5	0.76	Sunland - Tujunga - Lake View Terrace - Shadow Hills - East La Tuna Canyon	Low Residential
2571004051	1948	Single Residence	R1-1-RFA	No	7	0.93	Sunland - Tujunga - Lake View Terrace - Shadow Hills - East La Tuna Canyon	Low Residential
2571005030	1944	Commercial	R1-1-RFA	No	5	0.72	Sunland - Tujunga - Lake View Terrace - Shadow Hills - East La Tuna Canyon	Low Residential
2571018031	1957	Single Residence	R1-1-RFA	No	8	1.09	Sunland - Tujunga - Lake View Terrace - Shadow Hills - East La Tuna Canyon	Low Residential
2501010002	1953	Commercial	RA-1-K	No	5	2.48	Sylmar	Very Low I Residential
2501020036	1968	Lots - patron or employee	C2-1	No	1.9	0.42	Sylmar	Low Medium II Residential
2501021020	1980	Schools (Private)	RA-1	No	11	4.89	Sylmar	Very Low I Residential
2501021021	1966	Churches	RA-1	No	5	2.52	Sylmar	Very Low I Residential
2501022026	0	VACANT LAND	RA-1-K	No	9	3.81	Sylmar	Very Low I Residential
2502004038	1967	Store	C2-1	No	3.6	0.83	Sylmar	Neighborhood Office Commercial
2502027029	1978	Store	C2-1	No	1.3	0.29	Sylmar	Neighborhood Office Commercial
2503003011	1950	Commercial	(T)RE11-1-K	No	5	1.65	Sylmar	Very Low II Residential
2504019902	0	Flood Control Drainage	C2-1	No	5.3	1.15	Sylmar	Highway Oriented Commercial
2504020036	1987	Service Station	C2-1	No	3.1	0.67	Sylmar	Highway Oriented Commercial
2504022003	1923	Double, duplex, or two units	R3-1	YES	24	0.49	Sylmar	Medium Residential
2505011903	0	Government Owned Property (OPEN)	C2-1	No	1.1	0.24	Sylmar	Neighborhood Office Commercial
2505011904	0	Government Owned Property (OPEN)	C2-1	No	2.4	0.53	Sylmar	Neighborhood Office Commercial
2505016027	1960	Store	C2-1	No	0.9	0.21	Sylmar	Neighborhood Office Commercial
2505026005	0	VACANT LAND	RA-1-K	No	8	3.34	Sylmar	Very Low I Residential
2505026022	1956	Commercial	RA-1-K	No	5	2.47	Sylmar	Very Low I Residential
2506035900	0	Government Owned Property (OPEN)	R1-1	No	9	1.11	Sylmar	Low Medium I Residential
2507003030	0	Single Residence	R1-1	No	7	0.88	Sylmar	Low Medium I Residential
2507006019	1955	Commercial	R1-1	No	5	0.69	Sylmar	Low Medium I Residential
2508009029	1987	Service Station	C2-1	No	1.9	0.43	Sylmar	Highway Oriented Commercial
2509004221	1969	Convalescent hospitals, nursing homes	R3-1	YES	87	1.60	Sylmar	Medium Residential
2509004222	1982	Convalescent hospitals, nursing homes	R3-1	YES	72	1.34	Sylmar	Medium Residential
2509016017	1979	Store	C4-1	No	0.7	0.17	Sylmar	Neighborhood Office Commercial
2510009031	1958	Auto Service Centers (no gasoline)	C2-1	No	1.5	0.35	Sylmar	Neighborhood Office Commercial
2510010028	1983	Store	C2-1	No	0.7	0.15	Sylmar	Neighborhood Office Commercial
2510010030	1989	Service shops	C2-1	No	0.9	0.20	Sylmar	Neighborhood Office Commercial
2511016900	0	Government Owned Property (OPEN)	RA-1	No	35	14.40	Sylmar	Open Space
2512005009	1948	Commercial	(T)RS-1	No	5	1.08	Sylmar	Low Residential
2512015028	1946	Single Residence	R1-1	No	8	1.11	Sylmar	Low Residential
2513009054	1983	Service Station	C2-1	No	3.3	0.71	Sylmar	Community Commercial
2513020037	1947	Churches	C2-1	No	1	0.23	Sylmar	Highway Oriented Commercial
2513021022	1924	Store and residential combination	C2-1	No	0.8	0.19	Sylmar	Highway Oriented Commercial
2513021023	1938	Commercial	C2-1	No	1.6	0.37	Sylmar	Highway Oriented Commercial
2513021026	1963	Store	C2-1	No	0.8	0.19	Sylmar	Highway Oriented Commercial
2513024012	1930	Medical/dental Building	C2-1	No	0.6	0.17	Sylmar	Highway Oriented Commercial
2513024024	1951	Store	C2-1	No	0.7	0.17	Sylmar	Highway Oriented Commercial
2513024025	0	VACANT LAND	C2-1	No	0.7	0.17	Sylmar	Highway Oriented Commercial
2513025001	1956	Store	C2-1	No	1.1	0.24	Sylmar	Highway Oriented Commercial
2513025009	1949	Auto Service Shops	C2-1	No	0.8	0.19	Sylmar	Highway Oriented Commercial

APN	Year Built	Current Use	Zone	30 du/ac (Y/N)	Net Units	Acres	CPA	General Plan Land Use Designation
2513025010	0	Lots - patron or employee	C2-1	No	0.8	0.17	Sylmar	Highway Oriented Commercial
2513025012	0	VACANT LAND	C2-1	No	0.8	0.17	Sylmar	Highway Oriented Commercial
2513026016	1953	Commercial	RD1.5-1	No	5	0.21	Sylmar	Low Medium II Residential
2513026019	1963	Commercial	RD1.5-1	No	5	0.21	Sylmar	Low Medium II Residential
2513028024	0	Service Station	C2-1	No	1.6	0.36	Sylmar	Highway Oriented Commercial
2513028026	0	Service Station	C2-1	No	0.8	0.19	Sylmar	Highway Oriented Commercial
2513029026	0	VACANT LAND	C2-1	No	1.1	0.24	Sylmar	Highway Oriented Commercial
2513029027	1981	Store	C2-1	No	1.3	0.28	Sylmar	Highway Oriented Commercial
2513030014	1956	Store and residential combination	C2-1	No	0.6	0.18	Sylmar	Highway Oriented Commercial
2513031005	1952	Commercial	R1-1	No	6	0.83	Sylmar	Low Residential
2513031013	1973	Lots - patron or employee	C2-1	No	1.1	0.24	Sylmar	Highway Oriented Commercial
2517016001	1969	Homes for the aged and others	RD2-1	No	8	0.41	Sylmar	Low Medium II Residential
2517016002	0	VACANT LAND	RD2-1	No	7	0.34	Sylmar	Low Medium II Residential
2517016003	1949	Commercial	RD2-1	No	6	0.34	Sylmar	Low Medium II Residential
2517016004	1952	Commercial	RD2-1	No	6	0.34	Sylmar	Low Medium II Residential
2517022063	1963	Churches	RD2-1	No	15	0.86	Sylmar	Low Medium II Residential
2517023270	0	VACANT LAND	R1-1	No	12	1.47	Sylmar	Low Medium II Residential
2582004901	0	VACANT LAND	(T)RE11-1-H	No	138	34.87	Sylmar	Very Low II Residential
2582015015	1915	Single Residence	(T)RS-1	No	6	1.30	Sylmar	Low Residential
2582017900	0	Government Owned Property (OPEN)	RS-1	No	8	1.39	Sylmar	Low Residential
2582024012	1976	Commercial	RE11-1-H	No	10	2.79	Sylmar	Very Low II Residential
2582038028	1987	Single Residence	RE11-1-H	No	5	1.60	Sylmar	Very Low II Residential
2604006003	1949	Light manufacturing	C2-1	No	0.6	0.17	Sylmar	Commercial Manufacturing
2604006004	1947	Store and residential combination	C2-1	No	0.7	0.17	Sylmar	Commercial Manufacturing
2604006005	0	VACANT LAND	C2-1	No	0.7	0.17	Sylmar	Commercial Manufacturing
2604006025	1945	Store	C2-1	No	0.7	0.17	Sylmar	Commercial Manufacturing
2604006026	1988	Store	C2-1	No	1.5	0.34	Sylmar	Commercial Manufacturing
2604008037	0	Service Station	C2-1	No	1.7	0.39	Sylmar	Highway Oriented Commercial
2604011001	1970	Hotels - under 50 rooms	C2-1	No	2.3	0.50	Sylmar	Neighborhood Office Commercial
2604011004	1947	Hotels - under 50 rooms	C2-1	No	2.5	0.55	Sylmar	Neighborhood Office Commercial
2604011005	1990	Light manufacturing	C2-1	No	1.7	0.42	Sylmar	Neighborhood Office Commercial
2604011016	1956	Commercial	R1-1	No	11	1.45	Sylmar	Low Residential
2604011018	1963	Hotels - under 50 rooms	C2-1	No	2.3	0.50	Sylmar	Neighborhood Office Commercial
2604011032	1980	Store	C2-1	No	2.3	0.50	Sylmar	Neighborhood Office Commercial
2604012002	0	VACANT LAND	C2-1	No	3	0.65	Sylmar	Neighborhood Office Commercial
2604012003	1958	Office Building	C2-1	No	7.6	1.65	Sylmar	Neighborhood Office Commercial
2604012018	1956	Commercial	R1-1	No	8	1.07	Sylmar	Low Residential
2604017001	1947	Restaurants, cocktail lounge, tavern	C2-1	No	0.6	0.15	Sylmar	Commercial Manufacturing
2604017022	1932	Commercial	R1-1	No	5	0.73	Sylmar	Low Residential
2604017027	1936	Store and residential combination	C2-1	No	0.6	0.13	Sylmar	Commercial Manufacturing
2604017034	1966	Auto Service Centers (no gasoline)	C2-1	No	1.7	0.40	Sylmar	Commercial Manufacturing
2604017035	1968	Store	C2-1	No	1.2	0.28	Sylmar	Commercial Manufacturing
2604019004	1939	Store and residential combination	C2-1	No	1.1	0.26	Sylmar	Commercial Manufacturing
2604022045	1981	Store	C2-1	No	3.1	0.69	Sylmar	Commercial Manufacturing
2604024002	1981	Auto Service Shops	R1-1	No	2.4	0.58	Sylmar	Low Residential
2604024004	1951	Restaurants, cocktail lounge, tavern	C2-1	No	1.6	0.35	Sylmar	Commercial Manufacturing
2604028004	1985	Auto Service Shops	C2-1	No	1.9	0.41	Sylmar	Commercial Manufacturing
2604028005	1981	Office Building	C2-1	No	1	0.24	Sylmar	Commercial Manufacturing
2604028006	1981	Lots - patron or employee	C2-1	No	1.1	0.24	Sylmar	Commercial Manufacturing
2604028027	1981	Auto Service Shops	C2-1	No	1.8	0.41	Sylmar	Commercial Manufacturing
2604029001	1959	Store	R1-1	No	2.8	0.61	Sylmar	Low Residential
2604029004	1981	Store	R1-1	No	1.2	0.27	Sylmar	Low Residential
2604029006	1983	Warehousing, distribution under 10,000 sq. ft.	C2-1	No	0.5	0.13	Sylmar	Neighborhood Office Commercial
2604029028	1992	Store	C2-1	No	1.5	0.33	Sylmar	Neighborhood Office Commercial
2604033002	1983	Warehousing, distribution 10,000-24,999 sq. ft.	C2-1	No	2.5	0.57	Sylmar	Low Residential
2604033023	1992	Store	C2-1	No	1.3	0.31	Sylmar	Neighborhood Office Commercial
2604033024	1945	Light manufacturing	C2-1	No	5.7	1.23	Sylmar	Low Residential
2604042010	1950	Commercial	(T)RS-1	No	5	1.20	Sylmar	Low Residential
2611008020	1947	Manufactured home park	C2-1	No	8.6	1.87	Sylmar	Community Commercial
2611009022	1952	Restaurants, cocktail lounge, tavern	C2-1	No	1.5	0.33	Sylmar	Highway Oriented Commercial

APN	Year Built	Current Use	Zone	30 du/ac (Y/N)	Net Units	Acres	CPA	General Plan Land Use Designation
2611009024	1951	Store	C2-1	No	1.1	0.25	Sylmar	Highway Oriented Commercial
2611009030	1952	Clubs, lodge halls, fraternal organizations	C2-1	No	1.6	0.35	Sylmar	Highway Oriented Commercial
2611010021	1960	Store	C2-1	No	0.6	0.14	Sylmar	Medium Residential
2611010022	1964	Auto Service Shops	C2-1	No	1.3	0.28	Sylmar	Commercial Manufacturing
2611010054	1965	Used Car Sales	C2-1	No	1.3	0.29	Sylmar	Commercial Manufacturing
2612015010	1961	Service station	C2-1	No	1.7	0.39	Sylmar	Neighborhood Office Commercial
2205021001	1979	Auto Service Centers (no gasoline)	C1-1VL	No	0.6	0.15	Van Nuys - North Sherman Oaks	Neighborhood Office Commercial
2205021002	1985	Office Building	C1-1VL	No	1.3	0.28	Van Nuys - North Sherman Oaks	Neighborhood Office Commercial
2205026003	1929	Commercial	R3-1	YES	7	0.15	Van Nuys - North Sherman Oaks	Medium Residential
2205027001	1958	Auto Service Shops	C2-1VL	No	0.7	0.18	Van Nuys - North Sherman Oaks	General Commercial
2205027028	1985	Service shops	C2-1VL	No	0.7	0.17	Van Nuys - North Sherman Oaks	General Commercial
2205028001	1950	Service Station	C2-1VL	No	1.3	0.29	Van Nuys - North Sherman Oaks	Community Commercial
2205028002	1957	Store	C2-1VL	No	0.8	0.21	Van Nuys - North Sherman Oaks	Community Commercial
2205028003	1954	Store	C2-1VL	No	0.5	0.14	Van Nuys - North Sherman Oaks	Community Commercial
2205028005	1939	Store	C2-1VL	No	0.6	0.14	Van Nuys - North Sherman Oaks	Community Commercial
2205028006	1941	Store and residential combination	C2-1VL	No	0.6	0.14	Van Nuys - North Sherman Oaks	Community Commercial
2205028008	1955	Store	C2-1VL	No	0.6	0.14	Van Nuys - North Sherman Oaks	Community Commercial
2205028009	1952	Used Car Sales	C2-1VL	No	0.6	0.14	Van Nuys - North Sherman Oaks	Community Commercial
2205028010	1948	Office Building	C2-1VL	No	0.5	0.14	Van Nuys - North Sherman Oaks	Community Commercial
2205028021	1941	Auto Service Shops	C2-1VL	No	0.6	0.18	Van Nuys - North Sherman Oaks	Community Commercial
2206011021	1948	Commercial	R3-1	YES	16	0.32	Van Nuys - North Sherman Oaks	Medium Residential
2206011022	1948	Commercial	R3-1	YES	5	0.13	Van Nuys - North Sherman Oaks	Medium Residential
2206011035	1972	Light manufacturing	CM-1	No	4.5	0.99	Van Nuys - North Sherman Oaks	Commercial Manufacturing
2206011038	1972	Light manufacturing	CM-1	No	5.5	1.19	Van Nuys - North Sherman Oaks	Commercial Manufacturing
2206011039	1973	Light manufacturing	CM-1	No	4.5	0.99	Van Nuys - North Sherman Oaks	Commercial Manufacturing
2206011050	1980	Warehousing, distribution under 10,000 sq. ft.	CM-1	No	2	0.45	Van Nuys - North Sherman Oaks	Commercial Manufacturing
2206012023	1972	Light manufacturing	CM-1	No	13.4	2.91	Van Nuys - North Sherman Oaks	Commercial Manufacturing
2206013012	1948	Commercial	R3-1	YES	7	0.15	Van Nuys - North Sherman Oaks	Medium Residential
2206019020	1949	Store	C1-1VL	No	1.6	0.44	Van Nuys - North Sherman Oaks	Neighborhood Office Commercial
2206034027	1961	Auto Service Shops	C2-1VL	No	0.6	0.15	Van Nuys - North Sherman Oaks	General Commercial
2206034029	1976	Auto Service Shops	C2-1VL	No	0.6	0.15	Van Nuys - North Sherman Oaks	General Commercial
2206035006	1960	Restaurants, cocktail lounge, tavern	C2-1VL	No	0.6	0.14	Van Nuys - North Sherman Oaks	Community Commercial
2206035008	1940	Commercial	R3-1	YES	6	0.14	Van Nuys - North Sherman Oaks	Medium Residential
2206035015	1967	Office Building	C2-1VL	No	0.5	0.14	Van Nuys - North Sherman Oaks	Community Commercial
2206035031	1946	Churches	C2-1VL	No	1.5	0.33	Van Nuys - North Sherman Oaks	Community Commercial
2206035033	1961	Office Building	C2-1VL	No	2.3	0.52	Van Nuys - North Sherman Oaks	Community Commercial
2206035034	1949	Office Building	C2-1VL	No	0.5	0.14	Van Nuys - North Sherman Oaks	Community Commercial
2209033006	1984	Light manufacturing	C2-1VL	No	2.8	0.62	Van Nuys - North Sherman Oaks	General Commercial
2209033007	1983	Auto Service Shops	C2-1VL	No	1.8	0.41	Van Nuys - North Sherman Oaks	General Commercial

APN	Year Built	Current Use	Zone	30 du/ac (Y/N)	Net Units	Acres	CPA	General Plan Land Use Designation
2209033035	1984	Service shops	M1-1	No	5.5	1.20	Van Nuys - North Sherman Oaks	General Commercial
2209033059	1984	Auto Service Shops	C2-1VL	No	5.7	1.23	Van Nuys - North Sherman Oaks	General Commercial
2209034019	1959	Store and residential combination	C2-1VL	No	1	0.30	Van Nuys - North Sherman Oaks	General Commercial
2209034033	1981	Store	C2-1VL	No	1.1	0.26	Van Nuys - North Sherman Oaks	General Commercial
2209035018	1968	Light manufacturing	CM-1	No	0.8	0.18	Van Nuys - North Sherman Oaks	Commercial Manufacturing
2209035019	1968	Light manufacturing	CM-1	No	0.5	0.11	Van Nuys - North Sherman Oaks	Commercial Manufacturing
2209035020	1968	Light manufacturing	CM-1	No	0.5	0.11	Van Nuys - North Sherman Oaks	Commercial Manufacturing
2209035024	1969	Light manufacturing	CM-1	No	6.8	1.48	Van Nuys - North Sherman Oaks	Commercial Manufacturing
2210031010	1984	Lots - patron or employee	C2-1VL	No	1.4	0.31	Van Nuys - North Sherman Oaks	General Commercial
2210031011	1984	Fast Food - Auto Oriented	C2-1VL	No	1.4	0.31	Van Nuys - North Sherman Oaks	General Commercial
2210031012	1984	Used Car Sales	C2-1VL	No	1.4	0.32	Van Nuys - North Sherman Oaks	General Commercial
2215001007	1971	Store	C2-1VL	No	2.1	0.47	Van Nuys - North Sherman Oaks	General Commercial
2215001912	1962	VACANT LAND	C2-1VL	No	13.6	2.95	Van Nuys - North Sherman Oaks	General Commercial
2215019007	1935	Commercial	R1-1	No	9	1.16	Van Nuys - North Sherman Oaks	Low Residential
2215025011	1951	Commercial	R1-1	No	5	0.77	Van Nuys - North Sherman Oaks	Low Medium II Residential
2215026002	1957	Store	C2-1VL	No	2.3	0.51	Van Nuys - North Sherman Oaks	General Commercial
2215026018	1956	Single Residence	R3-1	YES	7	0.17	Van Nuys - North Sherman Oaks	Low Medium II Residential
2215026019	1956	Commercial	R3-1	YES	5	0.13	Van Nuys - North Sherman Oaks	Low Medium II Residential
2215026048	1988	Shopping Center (Neighborhood, Community)	C2-1VL	No	6.3	1.37	Van Nuys - North Sherman Oaks	General Commercial
2215028012	0	VACANT LAND	C2-1VL	No	2.4	0.53	Van Nuys - North Sherman Oaks	General Commercial
2215028014	1960	Auto Service Shops	C2-1VL	No	0.8	0.19	Van Nuys - North Sherman Oaks	General Commercial
2215028018	1965	Store	C2-1VL	No	3	0.66	Van Nuys - North Sherman Oaks	General Commercial
2215028020	1968	Store	C2-1VL	No	0.7	0.17	Van Nuys - North Sherman Oaks	General Commercial
2215028021	0	VACANT LAND	C2-1VL	No	1.6	0.35	Van Nuys - North Sherman Oaks	General Commercial
2216002036	1982	Service station	C1.5-1VL	No	0.9	0.21	Van Nuys - North Sherman Oaks	Neighborhood Office Commercial
2216002053	1969	Schools (Private)	R3-1	YES	16	0.31	Van Nuys - North Sherman Oaks	Medium Residential
2216026005	0	Five or more apartments or units	R3-1	YES	12	0.23	Van Nuys - North Sherman Oaks	Medium Residential
2216032032	0	VACANT LAND	R1-1	No	9	1.05	Van Nuys - North Sherman Oaks	Low Residential
2216034052	1967	Bank, Savings and Loan	C1-1VL	No	2.4	0.52	Van Nuys - North Sherman Oaks	Neighborhood Office Commercial
2217002035	1956	Clubs, lodge halls, fraternal organizations	C1-1VL	No	2.7	0.60	Van Nuys - North Sherman Oaks	General Commercial
2217002037	1987	Store and office combination	C2-1VL	No	1.5	0.34	Van Nuys - North Sherman Oaks	General Commercial
2217002038	1984	Auto Service Centers (no gasoline)	C2-1VL	No	1.9	0.41	Van Nuys - North Sherman Oaks	General Commercial
2217003048	1982	Lots - patron or employee	C1-1VL	YES	47	0.86	Van Nuys - North Sherman Oaks	General Commercial
2217006011	0	Five or more apartments or units	R3-1	YES	7	0.13	Van Nuys - North Sherman Oaks	Medium Residential
2217006037	1981	Churches	R1-1	No	29	3.39	Van Nuys - North Sherman Oaks	Low Medium II Residential
2217007017	0	Supermarket - 6000 to 11999 sq. ft.	C2-1L	No	2.6	0.57	Van Nuys - North Sherman Oaks	Community Commercial

APN	Year Built	Current Use	Zone	30 du/ac (Y/N)	Net Units	Acres	CPA	General Plan Land Use Designation
2217007018	1970	Restaurants, cocktail lounge, tavern	C2-1L	No	2.9	0.66	Van Nuys - North Sherman Oaks	Community Commercial
2217007039	1968	Restaurants, cocktail lounge, tavern	C2-1L	No	1.2	0.28	Van Nuys - North Sherman Oaks	Community Commercial
2217007040	1957	Store	C2-1L	No	8.6	1.87	Van Nuys - North Sherman Oaks	Community Commercial
2217007054	1958	Store	C2-1L	No	0.8	0.18	Van Nuys - North Sherman Oaks	Community Commercial
2217009034	1966	Store	C2-1L	No	1.9	0.41	Van Nuys - North Sherman Oaks	Community Commercial
2217009801	0	Government Owned Property (OPEN)	P-1L	No	20.6	4.45	Van Nuys - North Sherman Oaks	Community Commercial
2217010025	1968	Hotels - under 50 rooms	C2-1L	No	3.8	0.84	Van Nuys - North Sherman Oaks	Community Commercial
2217010045	0	Clubs, lodge halls, fraternal organizations	C2-1VL	No	14	3.02	Van Nuys - North Sherman Oaks	Community Commercial
2217011002	1925	Commercial	R3-1	YES	8	0.17	Van Nuys - North Sherman Oaks	Medium Residential
2217022023	1975	Store	C1-1VL	No	1	0.23	Van Nuys - North Sherman Oaks	Neighborhood Office Commercial
2217026014	1929	Commercial	R3-1	YES	9	0.20	Van Nuys - North Sherman Oaks	Medium Residential
2217030030	1954	Schools (Private)	R1-1	No	37	4.28	Van Nuys - North Sherman Oaks	Low Residential
2218003902	0	Professional Building	C1-1VL	No	6.5	1.41	Van Nuys - North Sherman Oaks	General Commercial
2218003904	0	Hospitals	C1-1VL	No	7	1.52	Van Nuys - North Sherman Oaks	General Commercial
2218003907	0	Lots - patron or employee	R3-1	YES	13	0.25	Van Nuys - North Sherman Oaks	Medium Residential
2218003908	1961	Lots - patron or employee	R3-1	YES	24	0.44	Van Nuys - North Sherman Oaks	Medium Residential
2218004014	1978	Store	C2-1VL	No	1.5	0.34	Van Nuys - North Sherman Oaks	General Commercial
2218004015	0	VACANT LAND	C2-1VL	No	0.7	0.15	Van Nuys - North Sherman Oaks	General Commercial
2218010001	1925	Commercial	RD1.5-1	No	5	0.21	Van Nuys - North Sherman Oaks	Low Medium II Residential
2218017001	1958	Store and office combination	C2-1VL	No	1.4	0.32	Van Nuys - North Sherman Oaks	General Commercial
2218017002	0	Store and office combination	C2-1VL	No	0.9	0.21	Van Nuys - North Sherman Oaks	General Commercial
2218017019	0	Store and office combination	C2-1VL	No	1.1	0.25	Van Nuys - North Sherman Oaks	General Commercial
2218017020	1956	Store	C2-1VL	No	1.1	0.25	Van Nuys - North Sherman Oaks	General Commercial
2218017023	1956	Office Building	C2-1VL	No	0.8	0.19	Van Nuys - North Sherman Oaks	General Commercial
2218017026	1991	Store and office combination	C2-1VL	No	4.1	0.90	Van Nuys - North Sherman Oaks	General Commercial
2218024009	1983	Store	C2-1VL	No	5.8	1.25	Van Nuys - North Sherman Oaks	General Commercial
2219008007	1969	Restaurants, cocktail lounge, tavern	C2-1L	No	0.7	0.18	Van Nuys - North Sherman Oaks	Community Commercial
2219008011	1970	Restaurants, cocktail lounge, tavern	C2-1L	No	2.4	0.52	Van Nuys - North Sherman Oaks	Community Commercial
2219008012	1974	Store and office combination	C2-1L	No	4.2	0.92	Van Nuys - North Sherman Oaks	Community Commercial
2219008013	1969	Auto Service Shops	C2-1L	No	1.2	0.27	Van Nuys - North Sherman Oaks	Community Commercial
2219010017	0	VACANT LAND	C2-1L	No	0.7	0.17	Van Nuys - North Sherman Oaks	Community Commercial
2219010019	1987	Office Building	C2-1L	No	0.5	0.12	Van Nuys - North Sherman Oaks	Community Commercial
2219010022	1959	Store	C2-1L	No	0.9	0.24	Van Nuys - North Sherman Oaks	Community Commercial
2219019001	1962	Restaurants, cocktail lounge, tavern	C1.5-1VL	No	0.6	0.16	Van Nuys - North Sherman Oaks	Neighborhood Office Commercial
2219019002	1964	Restaurants, cocktail lounge, tavern	C1.5-1VL	No	2.1	0.47	Van Nuys - North Sherman Oaks	Neighborhood Office Commercial
2219025006	1949	Store	C2-1L	No	1	0.22	Van Nuys - North Sherman Oaks	Community Commercial

APN	Year Built	Current Use	Zone	30 du/ac (Y/N)	Net Units	Acres	CPA	General Plan Land Use Designation
2219025021	0	Store and office combination	C2-1L	No	1.5	0.33	Van Nuys - North Sherman Oaks	Community Commercial
2219025025	1978	Auto Service Shops	C2-1L	No	1.6	0.36	Van Nuys - North Sherman Oaks	Community Commercial
2219025030	1990	Store	C2-1L	No	1.3	0.30	Van Nuys - North Sherman Oaks	Community Commercial
2220001017	0	Double, duplex, or two units	R1-1	YES	11	0.21	Van Nuys - North Sherman Oaks	Medium Residential
2220005011	1960	Store	C1.5-1VL	No	1.5	0.33	Van Nuys - North Sherman Oaks	Neighborhood Office Commercial
2220005017	0	Professional Building	P-1VL	No	4.1	0.89	Van Nuys - North Sherman Oaks	Neighborhood Office Commercial
2220006010	1914	Commercial	R1-1	No	5	0.77	Van Nuys - North Sherman Oaks	Low Residential
2220006011	1939	Commercial	R1-1	No	5	0.77	Van Nuys - North Sherman Oaks	Low Residential
2220006012	1923	Commercial	R1-1	No	5	0.77	Van Nuys - North Sherman Oaks	Low Residential
2220018014	1964	Store	C1.5-1VL	No	1.7	0.38	Van Nuys - North Sherman Oaks	Neighborhood Office Commercial
2220018015	1987	Store	C1.5-1VL	No	1.3	0.29	Van Nuys - North Sherman Oaks	Neighborhood Office Commercial
2220018016	1959	Store	C1.5-1VL	No	0.8	0.18	Van Nuys - North Sherman Oaks	Neighborhood Office Commercial
2220020003	0	Service Station	C1-1L	No	2.3	0.51	Van Nuys - North Sherman Oaks	Community Commercial
2220020019	1971	Professional Building	C1-1L	No	7.2	1.56	Van Nuys - North Sherman Oaks	General Commercial
2220022010	1958	Shopping Center (Neighborhood, Community)	C2-1VL	No	3.8	0.83	Van Nuys - North Sherman Oaks	General Commercial
2220022016	1949	Shopping Center (Neighborhood, Community)	C1.5-1VL	No	5.3	1.14	Van Nuys - North Sherman Oaks	Neighborhood Office Commercial
2220022017	1958	Shopping Center (Neighborhood, Community)	C2-1VL	No	21	4.53	Van Nuys - North Sherman Oaks	General Commercial
2221001025	1959	VACANT LAND	C2-1VL	No	0.7	0.16	Van Nuys - North Sherman Oaks	General Commercial
2221013005	1937	Commercial	RD1.5-1	No	5	0.23	Van Nuys - North Sherman Oaks	Low Medium II Residential
2221013006	1947	Commercial	R1-1	No	6	0.25	Van Nuys - North Sherman Oaks	Low Medium II Residential
2221013023	1946	Single Residence	RD1.5-1	No	8	0.31	Van Nuys - North Sherman Oaks	Low Residential
2221014008	1926	Commercial	RD1.5-1	No	5	0.23	Van Nuys - North Sherman Oaks	Low Medium II Residential
2221017001	1954	Store	C2-1VL	No	2.2	0.49	Van Nuys - North Sherman Oaks	General Commercial
2221018018	1950	Office Building	C2-1VL	No	0.6	0.14	Van Nuys - North Sherman Oaks	General Commercial
2221018019	0	Store and residential combination	C2-1VL	No	0.7	0.17	Van Nuys - North Sherman Oaks	General Commercial
2221018031	1982	Office Building	C2-1VL	No	1.1	0.25	Van Nuys - North Sherman Oaks	General Commercial
2221020017	0	VACANT LAND	R4-1	YES	9	0.17	Van Nuys - North Sherman Oaks	Medium Residential
2221021051	1986	Store	C1.5-1VL	No	1	0.22	Van Nuys - North Sherman Oaks	Neighborhood Office Commercial
2222002007	1948	Store	C2-1VL	No	1	0.26	Van Nuys - North Sherman Oaks	General Commercial
2222002008	1956	Auto Service Shops	C2-1VL	No	3	0.67	Van Nuys - North Sherman Oaks	General Commercial
2222002009	1962	Auto Service Shops	C2-1VL	No	1.3	0.33	Van Nuys - North Sherman Oaks	General Commercial
2222002010	1983	Office and residential	C2-1VL	No	1.3	0.33	Van Nuys - North Sherman Oaks	General Commercial
2222005001	1954	Churches	RA-1	No	18	7.39	Van Nuys - North Sherman Oaks	Low Residential
2222013008	1954	Office Building	C2-1VL	No	0.7	0.16	Van Nuys - North Sherman Oaks	General Commercial
2222013012	1978	Retail-warehouse combo (Levitz, etc.)	C2-1VL	No	3.9	0.85	Van Nuys - North Sherman Oaks	General Commercial
2222013016	1928	Store and residential combination	C2-1VL	No	1.4	0.33	Van Nuys - North Sherman Oaks	General Commercial



APN	Year Built	Current Use	Zone	30 du/ac (Y/N)	Net Units	Acres	CPA	General Plan Land Use Designation
2222013017	1952	Restaurants, cocktail lounge, tavern	C2-1VL	No	1.8	0.39	Van Nuys - North Sherman Oaks	General Commercial
2222013018	0	VACANT LAND	C2-1VL	No	1.5	0.33	Van Nuys - North Sherman Oaks	General Commercial
2222013019	0	VACANT LAND	C2-1VL	No	1.5	0.33	Van Nuys - North Sherman Oaks	General Commercial
2222013020	1968	Professional Building	C2-1VL	No	3	0.67	Van Nuys - North Sherman Oaks	General Commercial
2222013021	1961	Schools (Private)	C2-1VL	No	3	0.67	Van Nuys - North Sherman Oaks	General Commercial
2222013031	1983	Auto Service Centers (no gasoline)	C2-1VL	No	3	0.66	Van Nuys - North Sherman Oaks	General Commercial
2222013042	1969	Light manufacturing	C2-1VL	No	3.9	0.85	Van Nuys - North Sherman Oaks	General Commercial
2222013043	1976	Car Wash - self service type	C2-1VL	No	2.2	0.49	Van Nuys - North Sherman Oaks	General Commercial
2222013045	1982	Auto Service Shops	C2-1VL	No	3	0.67	Van Nuys - North Sherman Oaks	General Commercial
2222013046	1983	Lots - patron or employee	C2-1VL	No	0.6	0.14	Van Nuys - North Sherman Oaks	Low Residential
2222013047	1981	Light manufacturing	C2-1VL	No	0.5	0.14	Van Nuys - North Sherman Oaks	General Commercial
2222014066	0	Store	C2-1VL	No	1.7	0.37	Van Nuys - North Sherman Oaks	General Commercial
2222014067	1970	Medical/dental Building	C2-1VL	No	1.9	0.42	Van Nuys - North Sherman Oaks	Medium Residential
2222027007	0	VACANT LAND	C2-1VL	No	1.5	0.34	Van Nuys - North Sherman Oaks	General Commercial
2222027008	0	VACANT LAND	C2-1VL	No	1.5	0.34	Van Nuys - North Sherman Oaks	General Commercial
2222027201	1984	Service station	C2-1VL	No	3.3	0.72	Van Nuys - North Sherman Oaks	General Commercial
2222029019	1983	Office building	C2-1VL	No	12.2	2.64	Van Nuys - North Sherman Oaks	General Commercial
2222033016	1956	Commercial	R3-1	YES	5	0.13	Van Nuys - North Sherman Oaks	Medium Residential
2222033017	1956	Commercial	R3-1	YES	5	0.13	Van Nuys - North Sherman Oaks	Medium Residential
2222035020	1934	Commercial	R1-1	No	5	0.69	Van Nuys - North Sherman Oaks	Low Residential
2224004001	1976	Store	C2-1VL	No	1.6	0.36	Van Nuys - North Sherman Oaks	Community Commercial
2224004016	1981	Lots - patron or employee	C2-1VL	No	1.1	0.26	Van Nuys - North Sherman Oaks	Community Commercial
2224004043	1981	Lots - patron or employee	C2-1VL	No	1	0.22	Van Nuys - North Sherman Oaks	Community Commercial
2224009032	0	Service Station	C2-1VL	No	1.9	0.43	Van Nuys - North Sherman Oaks	Community Commercial
2224010009	1940	Commercial	R3-1	YES	13	0.26	Van Nuys - North Sherman Oaks	Medium Residential
2224028045	1949	Commercial	R3-1	YES	9	0.20	Van Nuys - North Sherman Oaks	Medium Residential
2224028051	1978	Store	C2-1VL	No	5.2	1.13	Van Nuys - North Sherman Oaks	Neighborhood Office Commercial
2233001037	1987	Store	RD1.5-1	No	3.9	0.84	Van Nuys - North Sherman Oaks	Low Medium II Residential
2233004001	1955	Service Station	C1.5-1VL	No	2	0.43	Van Nuys - North Sherman Oaks	Neighborhood Office Commercial
2233018005	1934	Commercial	(F)R2-1	No	11	0.69	Van Nuys - North Sherman Oaks	Low Medium I Residential
2233018006	1956	Commercial	(F)R2-1	No	5	0.34	Van Nuys - North Sherman Oaks	Low Medium I Residential
2233018007	1925	Commercial	(F)R2-1	No	5	0.34	Van Nuys - North Sherman Oaks	Low Medium I Residential
2233018016	1925	Single Residence	R1-1	No	5	0.69	Van Nuys - North Sherman Oaks	Low Residential
2233019011	1948	Commercial	R2-1	No	5	0.34	Van Nuys - North Sherman Oaks	Low Medium I Residential
2233019013	1948	Double, duplex, or two units	(F)R2-1	No	10	0.69	Van Nuys - North Sherman Oaks	Low Medium I Residential
2233019014	1946	Commercial	R1-1	No	5	0.69	Van Nuys - North Sherman Oaks	Low Residential

APN	Year Built	Current Use	Zone	30 du/ac (Y/N)	Net Units	Acres	CPA	General Plan Land Use Designation
2233019017	1934	Commercial	R1-1	No	5	0.69	Van Nuys - North Sherman Oaks	Low Residential
2233020004	0	Five or more apartments or units	R3-1	YES	10	0.20	Van Nuys - North Sherman Oaks	Medium Residential
2233024031	1985	Store	C2-1VL	No	1.5	0.34	Van Nuys - North Sherman Oaks	Neighborhood Office Commercial
2233024032	1963	Auto Service Shops	C2-1VL	No	1.5	0.34	Van Nuys - North Sherman Oaks	Neighborhood Office Commercial
2234005004	1952	Commercial	R1-1	No	5	0.71	Van Nuys - North Sherman Oaks	Low Residential
2234016002	1986	Store	C2-1VL	No	1.6	0.37	Van Nuys - North Sherman Oaks	General Commercial
2234016004	1978	Fast Food - Walk up	C2-1VL	No	2.9	0.67	Van Nuys - North Sherman Oaks	General Commercial
2234016012	0	VACANT LAND	C2-1VL	No	1.6	0.36	Van Nuys - North Sherman Oaks	General Commercial
2234016013	0	Commercial	C2-1VL	No	4.1	0.90	Van Nuys - North Sherman Oaks	General Commercial
2234022010	1960	Used Car Sales	C2-1VL	No	1.5	0.36	Van Nuys - North Sherman Oaks	General Commercial
2234022013	1960	Used Car Sales	C2-1VL	No	1.5	0.33	Van Nuys - North Sherman Oaks	General Commercial
2234022014	1949	Restaurants, cocktail lounge, tavern	C2-1VL	No	1.7	0.39	Van Nuys - North Sherman Oaks	General Commercial
2234024001	1938	Commercial	R3-1	YES	7	0.16	Van Nuys - North Sherman Oaks	Medium Residential
2234024002	1942	Motels - under 50 units	R3-1	YES	27	0.64	Van Nuys - North Sherman Oaks	Medium Residential
2234024023	1944	Commercial	R1-1	No	5	0.69	Van Nuys - North Sherman Oaks	Low Residential
2234024024	1949	Commercial	R1-1	No	5	0.69	Van Nuys - North Sherman Oaks	Low Residential
2234024025	1948	Single Residence	R1-1	No	5	0.69	Van Nuys - North Sherman Oaks	Low Residential
2234024026	1949	Single Residence	R1-1	No	5	0.69	Van Nuys - North Sherman Oaks	Low Residential
2234024028	1949	Commercial	R1-1	No	5	0.69	Van Nuys - North Sherman Oaks	Low Residential
2234024039	1981	Office Building	C2-1VL	No	2	0.46	Van Nuys - North Sherman Oaks	General Commercial
2234024044	1986	Store and office combination	C2-1VL	No	1.4	0.31	Van Nuys - North Sherman Oaks	General Commercial
2234025016	1939	Commercial	(T)(Q)R3-1	YES	27	0.52	Van Nuys - North Sherman Oaks	Medium Residential
2235001023	1988	Store	C2-1VL	No	6.7	1.45	Van Nuys - North Sherman Oaks	General Commercial
2235001024	1988	Store	C2-1VL	No	1.2	0.28	Van Nuys - North Sherman Oaks	General Commercial
2235002005	1959	Five or more apartments or units	R4-1	YES	60	0.65	Van Nuys - North Sherman Oaks	High Medium Residential
2235002023	0	VACANT LAND	R4-1	YES	15	0.14	Van Nuys - North Sherman Oaks	High Medium Residential
2235003005	1970	Hospitals	R4-1	YES	152	1.40	Van Nuys - North Sherman Oaks	General Commercial
2235021046	1970	Service Station	C1.5-1VL	No	1.7	0.40	Van Nuys - North Sherman Oaks	Neighborhood Office Commercial
2236001001	0	Restaurants, cocktail lounge, tavern	C1.5-1VL	No	0.9	0.26	Van Nuys - North Sherman Oaks	Neighborhood Office Commercial
2236001021	1978	Hotels - under 50 rooms	C1.5-1VL	No	2	0.45	Van Nuys - North Sherman Oaks	Neighborhood Office Commercial
2236006001	1952	Churches	R1-1	No	21	2.52	Van Nuys - North Sherman Oaks	Low Residential
2236007001	1949	Churches	R1-1	No	5	0.60	Van Nuys - North Sherman Oaks	Low Residential
2236007002	1928	Schools (Private)	R1-1	No	9	1.14	Van Nuys - North Sherman Oaks	Low Residential
2237015900	0	Government Owned Property (OPEN)	R1-1	No	10	1.21	Van Nuys - North Sherman Oaks	Low Residential
2239015027	1976	Lots - patron or employee	R3-1	YES	10	0.20	Van Nuys - North Sherman Oaks	Medium Residential
2240006001	1935	Lots - patron or employee	CM-1VL	No	0.9	0.21	Van Nuys - North Sherman Oaks	Commercial Manufacturing

APN	Year Built	Current Use	Zone	30 du/ac (Y/N)	Net Units	Acres	CPA	General Plan Land Use Designation
2240006003	1929	Auto Service Shops	CM-1VL	No	0.5	0.12	Van Nuys - North Sherman Oaks	Commercial Manufacturing
2240006004	1950	Light manufacturing	CM-1VL	No	0.5	0.12	Van Nuys - North Sherman Oaks	Commercial Manufacturing
2240006007	1953	Auto Service Shops	CM-1VL	No	0.5	0.12	Van Nuys - North Sherman Oaks	Commercial Manufacturing
2240006008	1947	Lots - patron or employee	CM-1VL	No	0.5	0.12	Van Nuys - North Sherman Oaks	Commercial Manufacturing
2240006009	1946	Light manufacturing	CM-1VL	No	1.1	0.24	Van Nuys - North Sherman Oaks	Commercial Manufacturing
2240006010	1967	Auto Service Shops	CM-1VL	No	12.3	2.66	Van Nuys - North Sherman Oaks	Commercial Manufacturing
2240009002	1950	Light manufacturing	CM-1VL	No	0.5	0.12	Van Nuys - North Sherman Oaks	Commercial Manufacturing
2240009003	1958	Lots - patron or employee	CM-1VL	No	0.5	0.12	Van Nuys - North Sherman Oaks	Commercial Manufacturing
2240009005	1958	Light manufacturing	CM-1VL	No	0.5	0.12	Van Nuys - North Sherman Oaks	Commercial Manufacturing
2240009006	1980	Auto Service Shops	CM-1VL	No	0.5	0.12	Van Nuys - North Sherman Oaks	Commercial Manufacturing
2240009007	1952	Light manufacturing	CM-1VL	No	0.5	0.12	Van Nuys - North Sherman Oaks	Commercial Manufacturing
2240009008	1947	Light manufacturing	CM-1VL	No	0.5	0.12	Van Nuys - North Sherman Oaks	Commercial Manufacturing
2240009009	1950	Skating rinks	CM-1VL	No	2.2	0.49	Van Nuys - North Sherman Oaks	Commercial Manufacturing
2240009032	1958	Auto Service Shops	CM-1VL	No	2.9	0.65	Van Nuys - North Sherman Oaks	Commercial Manufacturing
2240009033	1959	Warehousing, distribution 10,000-24,999 sq. ft.	CM-1VL	No	3.1	0.69	Van Nuys - North Sherman Oaks	Commercial Manufacturing
2240009034	1940	Light manufacturing	CM-1VL	No	1.1	0.24	Van Nuys - North Sherman Oaks	Commercial Manufacturing
2240009035	1989	Auto Service Shops	CM-1VL	No	0.5	0.12	Van Nuys - North Sherman Oaks	Commercial Manufacturing
2241006022	1958	Lots - patron or employee	R3-1	YES	17	0.32	Van Nuys - North Sherman Oaks	Medium Residential
2241006900	0	Government Owned Property (OPEN)	R3-1	YES	30	0.55	Van Nuys - North Sherman Oaks	Medium Residential
2241011027	1969	Lots - patron or employee	R3-1	YES	19	0.37	Van Nuys - North Sherman Oaks	Medium Residential
2241014021	1921	Commercial	R3-1	YES	8	0.17	Van Nuys - North Sherman Oaks	Medium Residential
2241019022	1939	Double, duplex, or two units	R3-1	YES	7	0.17	Van Nuys - North Sherman Oaks	Medium Residential
2241021004	1949	Store and office combination	C2-2	YES	11.4	0.12	Van Nuys - North Sherman Oaks	Commercial Manufacturing
2241021005	1953	Office Building	C2-2	YES	12	0.12	Van Nuys - North Sherman Oaks	Commercial Manufacturing
2241021006	1977	Light manufacturing	C2-2	YES	13.2	0.12	Van Nuys - North Sherman Oaks	Commercial Manufacturing
2241021007	1959	Auto Service Shops	C2-2	YES	13.2	0.12	Van Nuys - North Sherman Oaks	Commercial Manufacturing
2241021008	1956	Lots - patron or employee	C2-2	YES	13.2	0.12	Van Nuys - North Sherman Oaks	Commercial Manufacturing
2241021009	1956	Office Building	C2-2	YES	12	0.12	Van Nuys - North Sherman Oaks	Commercial Manufacturing
2241021010	1922	Light manufacturing	CM-1VL	No	1.4	0.38	Van Nuys - North Sherman Oaks	Commercial Manufacturing
2241021015	1977	Light manufacturing	CM-1VL	No	1.1	0.25	Van Nuys - North Sherman Oaks	Commercial Manufacturing
2241021017	1940	New Car Sales and Service	CM-1VL	No	3.6	0.78	Van Nuys - North Sherman Oaks	Commercial Manufacturing
2241021018	1967	Auto Service Shops	CM-1VL	No	1.2	0.28	Van Nuys - North Sherman Oaks	Commercial Manufacturing
2241021019	1953	Lots - patron or employee	C2-2	YES	16.2	0.15	Van Nuys - North Sherman Oaks	Commercial Manufacturing
2241021020	1977	Light manufacturing	CM-1VL	No	1.2	0.28	Van Nuys - North Sherman Oaks	Commercial Manufacturing
2241022003	1914	Commercial	R3-1	YES	5	0.12	Van Nuys - North Sherman Oaks	Medium Residential
2241022004	0	VACANT LAND	R3-1	YES	6	0.12	Van Nuys - North Sherman Oaks	Medium Residential

APN	Year Built	Current Use	Zone	30 du/ac (Y/N)	Net Units	Acres	CPA	General Plan Land Use Designation
2241022023	1952	Light manufacturing	CM-1VL	No	0.5	0.13	Van Nuys - North Sherman Oaks	Commercial Manufacturing
2241022028	1965	Light manufacturing	CM-1VL	No	2.2	0.50	Van Nuys - North Sherman Oaks	Commercial Manufacturing
2241026901	0	Government Owned Property (OPEN)	CM-1VL	No	13.1	2.83	Van Nuys - North Sherman Oaks	Commercial Manufacturing
2241027004	1964	Auto Service Shops	CM-1VL	No	12.5	2.70	Van Nuys - North Sherman Oaks	Commercial Manufacturing
2242009024	1957	Lots - patron or employee	C2-1VL	No	0.5	0.11	Van Nuys - North Sherman Oaks	General Commercial
2242009036	1954	Store	C2-1VL	No	5	1.09	Van Nuys - North Sherman Oaks	General Commercial
2242010013	1954	Store	P-1VL	No	2.8	0.60	Van Nuys - North Sherman Oaks	General Commercial
2242010014	1949	Store	P-1VL	No	1.9	0.43	Van Nuys - North Sherman Oaks	General Commercial
2242010015	1956	Store	P-1VL	No	2.3	0.58	Van Nuys - North Sherman Oaks	General Commercial
2242010016	1953	Store	P-1VL	No	4.8	1.04	Van Nuys - North Sherman Oaks	General Commercial
2242010021	1983	Light manufacturing	P-1VL	No	3.2	0.70	Van Nuys - North Sherman Oaks	General Commercial
2242010024	1958	Store	P-1VL	No	2.6	0.58	Van Nuys - North Sherman Oaks	General Commercial
2242010025	1956	Store and office combination	P-1VL	No	1.3	0.29	Van Nuys - North Sherman Oaks	General Commercial
2242010026	1958	Store	P-1VL	No	1.3	0.29	Van Nuys - North Sherman Oaks	General Commercial
2242010027	1956	Store	P-1VL	No	2	0.45	Van Nuys - North Sherman Oaks	General Commercial
2242010028	1964	Car Wash	P-1VL	No	5.7	1.24	Van Nuys - North Sherman Oaks	General Commercial
2242023007	0	VACANT LAND	C2-1	No	0.7	0.15	Van Nuys - North Sherman Oaks	Limited Manufacturing
2242023008	0	VACANT LAND	C2-1	No	0.7	0.16	Van Nuys - North Sherman Oaks	Limited Manufacturing
2242023030	1990	Light manufacturing	C2-1	No	1.1	0.27	Van Nuys - North Sherman Oaks	Limited Manufacturing
2242023032	1990	Auto Service Shops	C2-1	No	1.4	0.31	Van Nuys - North Sherman Oaks	Limited Manufacturing
2242023033	1970	Light manufacturing	C2-1	No	0.6	0.15	Van Nuys - North Sherman Oaks	Limited Manufacturing
2243002014	1967	Miscellaneous commercial	C2-1L	No	5	1.10	Van Nuys - North Sherman Oaks	Community Commercial
2243002017	1977	Light manufacturing	CM-1L	No	2.9	0.65	Van Nuys - North Sherman Oaks	Commercial Manufacturing
2243003006	1978	Office Building	C2-1VL	No	0.5	0.14	Van Nuys - North Sherman Oaks	General Commercial
2243003007	1966	Office Building	C2-1VL	No	0.5	0.14	Van Nuys - North Sherman Oaks	General Commercial
2243003008	1966	Lots - patron or employee	C2-1VL	No	0.5	0.12	Van Nuys - North Sherman Oaks	General Commercial
2243003010	0	Service Station	C2-1VL	No	1.6	0.35	Van Nuys - North Sherman Oaks	General Commercial
2243003011	1936	Auto Service Shops	C2-1VL	No	0.7	0.21	Van Nuys - North Sherman Oaks	General Commercial
2243003017	0	Hotels - 50 or more rooms	C2-1VL	No	1.5	0.33	Van Nuys - North Sherman Oaks	General Commercial
2243003019	1961	Professional Building	C2-1VL	No	1.3	0.31	Van Nuys - North Sherman Oaks	General Commercial
2243003025	1989	Store and office combination	C2-1VL	No	2.2	0.51	Van Nuys - North Sherman Oaks	General Commercial
2243008008	1959	Office Building	R1-1	No	0.7	0.17	Van Nuys - North Sherman Oaks	Low Residential
2243008009	1957	Store	R1-1	No	0.9	0.22	Van Nuys - North Sherman Oaks	Low Residential
2243008058	1962	Office Building	R1-1	No	0.6	0.17	Van Nuys - North Sherman Oaks	Low Residential
2243010027	1951	Store	R1-1	No	2.2	0.58	Van Nuys - North Sherman Oaks	Low Residential
2243010029	1962	Commercial	R3-1	YES	6	0.13	Van Nuys - North Sherman Oaks	Low Residential

APN	Year Built	Current Use	Zone	30 du/ac (Y/N)	Net Units	Acres	CPA	General Plan Land Use Designation
2244001013	1987	Lots - patron or employee	C2-1VL	No	0.8	0.18	Van Nuys - North Sherman Oaks	General Commercial
2244001014	1945	Professional Building	C2-1VL	No	0.8	0.18	Van Nuys - North Sherman Oaks	General Commercial
2244001020	1959	Warehousing, distribution under 10,000 sq. ft.	C2-1VL	No	4.7	1.05	Van Nuys - North Sherman Oaks	General Commercial
2244001030	1982	Lots - patron or employee	C2-1VL	No	1.3	0.28	Van Nuys - North Sherman Oaks	General Commercial
2244001031	1952	Auto Service Shops	M1-1	No	8.9	1.98	Van Nuys - North Sherman Oaks	Limited Manufacturing
2244006027	1943	Store and residential combination	C1.5-1VL	No	1.4	0.34	Van Nuys - North Sherman Oaks	General Commercial
2244009020	0	Lots - patron or employee	R3-1	YES	8	0.16	Van Nuys - North Sherman Oaks	Low Medium II Residential
2244014021	0	Auto Service Shops	C1.5-1VL	No	1.1	0.24	Van Nuys - North Sherman Oaks	Neighborhood Office Commercial
2244014022	1953	Store	C1.5-1VL	No	0.5	0.11	Van Nuys - North Sherman Oaks	Neighborhood Office Commercial
2244027003	1950	Lots - commercial parking	C2-1VL	No	0.8	0.17	Van Nuys - North Sherman Oaks	General Commercial
2244027004	1950	Lots - commercial parking	C2-1VL	No	0.7	0.17	Van Nuys - North Sherman Oaks	General Commercial
2244027005	1950	Auto Service Shops	C2-1VL	No	1.5	0.33	Van Nuys - North Sherman Oaks	General Commercial
2244027006	1950	Lots - patron or employee	C2-1VL	No	0.7	0.17	Van Nuys - North Sherman Oaks	General Commercial
2244027007	1953	Lots - patron or employee	C2-1VL	No	0.7	0.17	Van Nuys - North Sherman Oaks	General Commercial
2244027025	1963	New Car Sales and Service	C2-1VL	No	3.8	0.83	Van Nuys - North Sherman Oaks	General Commercial
2244028005	1955	Auto Service Shops	C2-1VL	No	0.7	0.17	Van Nuys - North Sherman Oaks	General Commercial
2244028006	1955	Auto Service Shops	C2-1VL	No	0.7	0.17	Van Nuys - North Sherman Oaks	General Commercial
2244028007	1949	Auto Service Shops	C2-1VL	No	3.1	0.67	Van Nuys - North Sherman Oaks	General Commercial
2244028008	1948	Store and office combination	C2-1VL	No	1.6	0.35	Van Nuys - North Sherman Oaks	General Commercial
2244028022	1963	Auto Service Shops	C2-1VL	No	3.1	0.67	Van Nuys - North Sherman Oaks	General Commercial
2245002001	1979	Auto Service Centers (no gasoline)	CM-1	No	0.5	0.11	Van Nuys - North Sherman Oaks	Commercial Manufacturing
2245002006	1958	Cemeteries, Mausoleums	CM-1	No	1.2	0.27	Van Nuys - North Sherman Oaks	Commercial Manufacturing
2245003001	1947	Store	C2-1VL	No	0.5	0.11	Van Nuys - North Sherman Oaks	General Commercial
2245003004	1942	Store	C2-1VL	No	0.7	0.15	Van Nuys - North Sherman Oaks	General Commercial
2245003009	1950	Professional Building	C2-1VL	No	0.5	0.11	Van Nuys - North Sherman Oaks	General Commercial
2245004003	1954	Auto Service Shops	C2-1VL	No	0.7	0.15	Van Nuys - North Sherman Oaks	General Commercial
2245004004	1946	Auto Service Shops	C2-1VL	No	1.5	0.34	Van Nuys - North Sherman Oaks	General Commercial
2245005001	0	VACANT LAND	C2-1VL	No	0.5	0.11	Van Nuys - North Sherman Oaks	General Commercial
2245005008	1948	Auto Service Shops	C2-1VL	No	1.2	0.26	Van Nuys - North Sherman Oaks	General Commercial
2245006031	1955	Auto, recreation/construction equipment, sales, and service	C2-1VL	No	1.5	0.33	Van Nuys - North Sherman Oaks	General Commercial
2245006032	1957	Auto Service Shops	C2-1VL	No	0.7	0.17	Van Nuys - North Sherman Oaks	General Commercial
2245006033	1948	Store and office combination	C2-1VL	No	0.7	0.17	Van Nuys - North Sherman Oaks	General Commercial
2245006037	1950	Store	C2-1VL	No	0.7	0.17	Van Nuys - North Sherman Oaks	General Commercial
2245006038	1988	Office Building	C2-1VL	No	0.7	0.17	Van Nuys - North Sherman Oaks	General Commercial
2245006043	1965	Auto Service Shops	C2-1VL	No	1.3	0.33	Van Nuys - North Sherman Oaks	General Commercial
2245006044	1949	Store	C2-1VL	No	5.5	1.20	Van Nuys - North Sherman Oaks	General Commercial

APN	Year Built	Current Use	Zone	30 du/ac (Y/N)	Net Units	Acres	CPA	General Plan Land Use Designation
2245006045	1952	Office Building	C2-1VL	No	0.7	0.17	Van Nuys - North Sherman Oaks	General Commercial
2245007023	1984	Service Station	C2-1VL	No	2.1	0.46	Van Nuys - North Sherman Oaks	Neighborhood Office Commercial
2245007030	1965	Schools (Private)	C2-1VL	No	7.2	1.58	Van Nuys - North Sherman Oaks	Neighborhood Office Commercial
2245010032	1972	Medical/dental Building	CR-1VL	No	0.5	0.13	Van Nuys - North Sherman Oaks	Neighborhood Office Commercial
2245010033	1970	Shopping Center (Neighborhood, Community)	C2-1VL	No	2.1	0.47	Van Nuys - North Sherman Oaks	Neighborhood Office Commercial
2245023048	1945	Commercial	R3-1	YES	7	0.15	Van Nuys - North Sherman Oaks	Medium Residential
2245023049	1959	Commercial	R3-1	YES	6	0.14	Van Nuys - North Sherman Oaks	Medium Residential
2245026037	1963	Commercial	R3-1	YES	10	0.22	Van Nuys - North Sherman Oaks	Medium Residential
2246003037	1936	Single Residence	RD1.5-1	No	6	0.24	Van Nuys - North Sherman Oaks	Low Medium II Residential
2246008007	1946	Schools (Private)	RD1.5-1	No	5	0.21	Van Nuys - North Sherman Oaks	Low Medium II Residential
2247018004	0	VACANT LAND	R1-1	No	6	0.69	Van Nuys - North Sherman Oaks	Low Residential
2248006001	1949	Professional Building	C1.5-1VL	No	0.6	0.14	Van Nuys - North Sherman Oaks	Community Commercial
2248006002	1959	Store and office combination	C1.5-1VL	No	0.6	0.14	Van Nuys - North Sherman Oaks	Community Commercial
2248006003	1959	Store	C1.5-1VL	No	0.5	0.11	Van Nuys - North Sherman Oaks	Community Commercial
2248006021	1970	Service station	C1.5-1VL	No	1.9	0.43	Van Nuys - North Sherman Oaks	Community Commercial
2248006023	1950	Medical/dental Building	C1.5-1VL	No	0.9	0.21	Van Nuys - North Sherman Oaks	Community Commercial
2248007032	1947	Auto Service Shops	C1.5-1VL	No	0.7	0.16	Van Nuys - North Sherman Oaks	Community Commercial
2248007079	1970	Hospitals	C1.5-1VL	No	6.4	1.38	Van Nuys - North Sherman Oaks	Medium Residential
2248007140	1978	Professional Building	C1.5-1VL	No	6.3	1.37	Van Nuys - North Sherman Oaks	General Commercial
2248007143	1985	Store and office combination	C1.5-1VL	No	2.6	0.57	Van Nuys - North Sherman Oaks	Community Commercial
2248007144	1985	Lots - patron or employee	R3-1	YES	8	0.15	Van Nuys - North Sherman Oaks	Medium Residential
2248007255	1992	Office building	R3-1	YES	58	1.07	Van Nuys - North Sherman Oaks	Medium Residential
2248008014	1954	Single Residence	R3-1	YES	8	0.17	Van Nuys - North Sherman Oaks	Medium Residential
2248008087	1983	Office building	C1.5-1VL	YES	53	0.99	Van Nuys - North Sherman Oaks	General Commercial
2248009003	1957	Auto Service Shops	C1.5-1VL	No	0.9	0.20	Van Nuys - North Sherman Oaks	Neighborhood Office Commercial
2248009004	1957	Restaurants, cocktail lounge, tavern	C1.5-1VL	No	0.9	0.20	Van Nuys - North Sherman Oaks	Neighborhood Office Commercial
2248009050	1990	Store	C1.5-1VL	No	2.7	0.60	Van Nuys - North Sherman Oaks	Neighborhood Office Commercial
2248013001	1971	Auto Service Shops	C2-1VL	No	0.6	0.13	Van Nuys - North Sherman Oaks	General Commercial
2248013009	1946	Auto Service Shops	C2-1VL	No	2.3	0.51	Van Nuys - North Sherman Oaks	General Commercial
2248013011	1951	Auto Service Shops	C1.5-1VL	No	0.9	0.20	Van Nuys - North Sherman Oaks	Low Medium II Residential
2248013012	1954	Store	C1.5-1VL	No	0.6	0.14	Van Nuys - North Sherman Oaks	Neighborhood Office Commercial
2248013021	1977	Used Car Sales	C2-1VL	No	2.1	0.45	Van Nuys - North Sherman Oaks	General Commercial
2248013022	1949	Office Building	C2-1VL	No	0.7	0.16	Van Nuys - North Sherman Oaks	General Commercial
2248018024	1920	Single Residence	R1-1	No	5	0.75	Van Nuys - North Sherman Oaks	Low Residential
2248022004	1961	Medical/dental Building	C1-1VL	No	1.6	0.36	Van Nuys - North Sherman Oaks	General Commercial
2248022005	1958	Medical/dental Building	C1-1VL	No	2.9	0.65	Van Nuys - North Sherman Oaks	General Commercial

APN	Year Built	Current Use	Zone	30 du/ac (Y/N)	Net Units	Acres	CPA	General Plan Land Use Designation
2248022038	1980	Fast Food - Walk up	C1-1VL	No	1.1	0.25	Van Nuys - North Sherman Oaks	General Commercial
2248022039	1956	Professional Building	C1-1VL	No	2.8	0.65	Van Nuys - North Sherman Oaks	General Commercial
2248024015	1973	Shopping Center (Neighborhood, Community)	R1-1	YES	86	1.72	Van Nuys - North Sherman Oaks	Low Residential
2249001007	1970	Fast Food - Walk up	C2-1VL	No	0.6	0.14	Van Nuys - North Sherman Oaks	General Commercial
2249001017	1950	Store	P-1VL	No	1.6	0.38	Van Nuys - North Sherman Oaks	General Commercial
2249001018	1970	Used Car Sales	C2-1VL	No	2.7	0.60	Van Nuys - North Sherman Oaks	General Commercial
2249002022	1956	Used Car Sales	P-1VL	No	1.6	0.35	Van Nuys - North Sherman Oaks	General Commercial
2249003005	1969	Auto Service Shops	C2-1VL	No	2.9	0.65	Van Nuys - North Sherman Oaks	General Commercial
2249003006	1989	Auto Service Shops	C2-1VL	No	4.1	0.90	Van Nuys - North Sherman Oaks	General Commercial
2249003016	0	New Car Sales and Service	C2-1VL	No	1.9	0.42	Van Nuys - North Sherman Oaks	General Commercial
2249003017	1955	Auto Service Shops	C2-1VL	No	2.4	0.52	Van Nuys - North Sherman Oaks	General Commercial
2249003018	0	New Car Sales and Service	C2-1VL	No	0.6	0.15	Van Nuys - North Sherman Oaks	General Commercial
2249003019	1990	New Car Sales and Service	C2-1VL	No	2.1	0.47	Van Nuys - North Sherman Oaks	General Commercial
2249004014	1948	Auto Service Shops	C2-1VL	No	1.1	0.24	Van Nuys - North Sherman Oaks	General Commercial
2249004015	1951	Lots - patron or employee	C2-1VL	No	0.9	0.21	Van Nuys - North Sherman Oaks	General Commercial
2249005024	1951	Auto Service Shops	C2-1VL	No	1.8	0.40	Van Nuys - North Sherman Oaks	General Commercial
2249021017	1952	Auto Service Shops	C1.5-1VL	No	0.9	0.23	Van Nuys - North Sherman Oaks	Neighborhood Office Commercial
2250009008	1954	Office Building	C1-1VL	No	4.1	0.89	Van Nuys - North Sherman Oaks	Neighborhood Office Commercial
2250009009	1986	Office Building	C1-1VL	No	1.9	0.45	Van Nuys - North Sherman Oaks	Neighborhood Office Commercial
2250009022	1965	Office Building	C2-1VL	No	1.6	0.39	Van Nuys - North Sherman Oaks	General Commercial
2250009025	1971	Professional Building	C1.5-1VL	No	2.8	0.62	Van Nuys - North Sherman Oaks	General Commercial
2250015026	1953	Store	C1.5-1VL	No	2.3	0.52	Van Nuys - North Sherman Oaks	Neighborhood Office Commercial
2250015034	1986	Shopping Center (Neighborhood, Community)	C1.5-1VL	No	1.7	0.37	Van Nuys - North Sherman Oaks	Neighborhood Office Commercial
2263002003	1963	Auto Service Shops	C1.5-1VL	No	0.8	0.18	Van Nuys - North Sherman Oaks	Neighborhood Office Commercial
2263002024	1970	Store and office combination	C1.5-1VL	No	1.3	0.29	Van Nuys - North Sherman Oaks	Neighborhood Office Commercial
2263002041	1983	Office Building	C1.5-1VL	No	1.5	0.34	Van Nuys - North Sherman Oaks	Neighborhood Office Commercial
2263024050	1953	Professional Building	C1.5-1VL	No	13.6	2.94	Van Nuys - North Sherman Oaks	Community Commercial
2263026001	1959	Auto Service Shops	C1.5-1VL	No	0.8	0.17	Van Nuys - North Sherman Oaks	Community Commercial
2263026034	1962	Hospitals	C1.5-1VL	No	5.2	1.12	Van Nuys - North Sherman Oaks	Community Commercial
2263026044	1959	Hospitals	P-1	No	6.7	1.45	Van Nuys - North Sherman Oaks	Community Commercial
2263026046	1968	Professional Building	C1.5-1VL	No	2.7	0.60	Van Nuys - North Sherman Oaks	Community Commercial
2263032013	1920	Homes for the aged and others	R1-1	No	5	0.58	Van Nuys - North Sherman Oaks	Low Residential
2263032017	1958	Used Car Sales	C2-1VL	No	1.4	0.33	Van Nuys - North Sherman Oaks	General Commercial
2263032043	1956	Used Car Sales	C2-1VL	No	2.6	0.56	Van Nuys - North Sherman Oaks	General Commercial
2263033001	1958	Lots - patron or employee	C2-1VL	No	0.7	0.16	Van Nuys - North Sherman Oaks	General Commercial
2263033046	1958	Restaurants, cocktail lounge, tavern	C2-1VL	No	2.8	0.64	Van Nuys - North Sherman Oaks	General Commercial

APN	Year Built	Current Use	Zone	30 du/ac (Y/N)	Net Units	Acres	CPA	General Plan Land Use Designation
2263034012	1967	Service Station	C2-1VL	No	2.2	0.49	Van Nuys - North Sherman Oaks	General Commercial
2263034013	1990	Auto Service Centers (no gasoline)	C2-1VL	No	2.3	0.50	Van Nuys - North Sherman Oaks	General Commercial
2263034014	1984	Office Building	C2-1VL	No	1.9	0.42	Van Nuys - North Sherman Oaks	General Commercial
2263034021	1977	Restaurants, cocktail lounge, tavern	C2-1VL	No	2.5	0.54	Van Nuys - North Sherman Oaks	General Commercial
2263038001	1964	Service Station	C1.5-1VL	No	1.6	0.36	Van Nuys - North Sherman Oaks	Neighborhood Office Commercial
2263038048	1966	Store	C1.5-1VL	No	2.1	0.48	Van Nuys - North Sherman Oaks	Neighborhood Office Commercial
2263039800	0	Utility Commercial and Mutual	R1-1	YES	92	1.70	Van Nuys - North Sherman Oaks	Neighborhood Office Commercial
2269007020	1937	Single Residence	R1-1	No	5	0.70	Van Nuys - North Sherman Oaks	Low Residential
2269007023	1936	Single Residence	R1-1	No	5	0.70	Van Nuys - North Sherman Oaks	Low Residential
2269024026	1977	Office Building	C2-1VL	No	0.9	0.22	Van Nuys - North Sherman Oaks	Community Commercial
2269024027	1965	Bank, Savings and Loan	C2-1VL	No	5.5	1.19	Van Nuys - North Sherman Oaks	Community Commercial
2328002004	0	Five or more apartments or units	R3-1	YES	14	0.27	Van Nuys - North Sherman Oaks	Medium Residential
2328002028	1956	Commercial	R3-1	YES	8	0.18	Van Nuys - North Sherman Oaks	Low Medium II Residential
2328002092	0	VACANT LAND	R3-1	YES	22	0.42	Van Nuys - North Sherman Oaks	Medium Residential
2328002093	0	Five or more apartments or units	R3-1	YES	26	0.48	Van Nuys - North Sherman Oaks	Medium Residential
2328006003	1949	Commercial	R3-1	YES	9	0.18	Van Nuys - North Sherman Oaks	Medium Residential
2328007001	1950	Service Station	C1-1VL	No	2.1	0.51	Van Nuys - North Sherman Oaks	Neighborhood Office Commercial
2328007004	1962	Store	C1-1VL	No	1.1	0.26	Van Nuys - North Sherman Oaks	Neighborhood Office Commercial
2328007017	1960	Store	R3-1	No	0.7	0.15	Van Nuys - North Sherman Oaks	Medium Residential
2328007018	1979	Restaurants, cocktail lounge, tavern	R3-1	No	1.2	0.30	Van Nuys - North Sherman Oaks	Medium Residential
2328008023	1962	Professional Building	C1-1VL	No	1.7	0.37	Van Nuys - North Sherman Oaks	Neighborhood Office Commercial
2328008028	1979	Lots - patron or employee	P-1	No	1.9	0.43	Van Nuys - North Sherman Oaks	Neighborhood Office Commercial
2328008029	0	Lots - patron or employee	C1-1VL	No	0.7	0.16	Van Nuys - North Sherman Oaks	Neighborhood Office Commercial
2328008040	1976	Lots - patron or employee	P-1	No	2.6	0.58	Van Nuys - North Sherman Oaks	Neighborhood Office Commercial
2328013012	0	VACANT LAND	R1-1	YES	11	0.21	Van Nuys - North Sherman Oaks	Medium Residential
2328013025	1955	Single Residence	R1-1	YES	7	0.16	Van Nuys - North Sherman Oaks	Low Residential
2328013052	1957	Single Residence	R1-1	YES	7	0.16	Van Nuys - North Sherman Oaks	Low Residential
2328034025	1954	Homes for the aged and others	C1-1VL	No	3.9	0.86	Van Nuys - North Sherman Oaks	General Commercial
2328034026	1957	Hospitals	C1-1VL	No	4.4	0.96	Van Nuys - North Sherman Oaks	General Commercial
2330021020	1954	Single Residence	R1-1	YES	10	0.21	Van Nuys - North Sherman Oaks	Medium Residential
2330021022	1954	Schools (Private)	R1-1	YES	12	0.24	Van Nuys - North Sherman Oaks	Medium Residential
2330021023	1954	Commercial	R3-1	YES	9	0.20	Van Nuys - North Sherman Oaks	Medium Residential
2331005003	0	VACANT LAND	R3-1	YES	8	0.16	Van Nuys - North Sherman Oaks	Medium Residential
2331023013	1948	Double, duplex, or two units	R3-1	YES	10	0.22	Van Nuys - North Sherman Oaks	Medium Residential
2345005016	1910	Commercial	R1-1	No	7	0.96	Van Nuys - North Sherman Oaks	Low Residential
2345028017	1918	Single Residence	R1-1	No	7	0.93	Van Nuys - North Sherman Oaks	Low Residential



APN	Year Built	Current Use	Zone	30 du/ac (Y/N)	Net Units	Acres	CPA	General Plan Land Use Designation
2357013015	1965	Store	C2-1VL	YES	17	0.32	Van Nuys - North Sherman Oaks	Neighborhood Office Commercial
2358014027	1984	Office building	C1.5-1VL	No	3.4	0.75	Van Nuys - North Sherman Oaks	Neighborhood Office Commercial
2358027011	1923	Commercial	R3-1	YES	10	0.21	Van Nuys - North Sherman Oaks	Medium Residential
2358030030	1985	Store	C2-1VL	No	1.8	0.39	Van Nuys - North Sherman Oaks	Neighborhood Office Commercial
2358030033	1960	Lots - patron or employee	C2-1VL	No	6	0.71	Van Nuys - North Sherman Oaks	Low Residential
2358030034	1989	Nursery or Greenhouse	C2-1VL	No	0.9	0.21	Van Nuys - North Sherman Oaks	Neighborhood Office Commercial
2358032042	1949	Store	C1.5-1VL	No	0.5	0.14	Van Nuys - North Sherman Oaks	Neighborhood Office Commercial
2358032057	1983	Auto Service Shops	C1.5-1VL	No	1.3	0.28	Van Nuys - North Sherman Oaks	Neighborhood Office Commercial
2358033003	1946	Store	C1.5-1VL	No	1.6	0.43	Van Nuys - North Sherman Oaks	Neighborhood Office Commercial
2359019007	1948	Schools (Private)	R1-1	No	145	16.71	Van Nuys - North Sherman Oaks	Low Residential
2359019008	1955	Store	C1.5-1VL	No	14.5	3.25	Van Nuys - North Sherman Oaks	Neighborhood Office Commercial
2359023005	1956	Professional Building	C1.5-1VL	No	1.3	0.28	Van Nuys - North Sherman Oaks	Neighborhood Office Commercial
2359023018	1981	Store	C1.5-1VL	No	1.5	0.33	Van Nuys - North Sherman Oaks	Neighborhood Office Commercial
2359023021	1959	Churches	C1-1VL	No	3.6	0.79	Van Nuys - North Sherman Oaks	Neighborhood Commercial
2359024029	0	VACANT LAND	R3-1	YES	29	0.55	Van Nuys - North Sherman Oaks	Medium Residential
4224005909	0	VACANT LAND	C4-1	No	9.2	2.00	Venice	Community Commercial
4225002001	0	Store and office combination	C4-1	No	0.5	0.12	Venice	Community Commercial
4225007905	0	Government Owned Property (OPEN)	R3-1	YES	16	0.31	Venice	Medium Residential
4225008904	0	Government Owned Property (OPEN)	RW2-1	YES	6	0.18	Venice	Medium Residential
4225013901	0	VACANT LAND	RW2-1	YES	5	0.15	Venice	Medium Residential
4226003004	1921	Store and residential combination	C1-1	No	0.7	0.20	Venice	Community Commercial
4226005023	1990	Store	C1-1	No	0.8	0.19	Venice	Community Commercial
4226007010	1921	Artist in residence	CM-1	No	0.5	0.12	Venice	Limited Manufacturing
4226007011	1922	Store and residential combination	CM-1	No	0.7	0.16	Venice	Limited Manufacturing
4226007023	1989	Artist in residence	CM-1	No	0.8	0.17	Venice	Limited Manufacturing
4226008005	1922	Artist in residence	CM-1	No	0.5	0.12	Venice	Limited Manufacturing
4226008013	0	VACANT LAND	C2-1-CA	No	0.9	0.21	Venice	Community Commercial
4226009001	0	VACANT LAND	C2-1-CA	No	1.9	0.42	Venice	Community Commercial
4226010001	1921	Restaurants, cocktail lounge, tavern	C2-1-CA	No	0.8	0.17	Venice	Community Commercial
4226010022	1988	Store	C2-1-CA	No	0.5	0.12	Venice	Community Commercial
4226011032	1989	Store and residential combination	C1-1-CA	No	0.6	0.14	Venice	Community Commercial
4227002024	1926	Commercial	R3-1-O	YES	6	0.14	Venice	Medium Residential
4227003012	1937	Office and residential	C1-1-O	No	0.5	0.11	Venice	Neighborhood Office Commercial
4227018029	1928	Office Building	C4-1-O	No	0.9	0.21	Venice	Community Commercial
4227020002	0	Store and office combination	C2-1-O	No	0.5	0.13	Venice	Community Commercial
4228001023	1955	Commercial	R3-1-O	YES	5	0.12	Venice	Medium Residential
4228001033	1971	Churches	R3-1-O	YES	20	0.39	Venice	Medium Residential
4228001034	1987	Office Building	C2-1-O	No	0.9	0.19	Venice	Neighborhood Office Commercial
4228002056	1956	VACANT LAND	C2-1	No	1.3	0.31	Venice	Community Commercial
4228003001	1949	Three units (any combination)	RD1.5-1-O	No	8	0.36	Venice	Low Medium II Residential
4229005044	1972	Gymnasiums, health spas	C2-1	No	2.2	0.49	Venice	General Commercial
4229007038	1974	Office Building	C2-1	No	1	0.23	Venice	General Commercial
4229007085	1953	Store and office combination	C2-1	No	0.5	0.11	Venice	General Commercial
4229012005	0	VACANT LAND	R3-1	YES	8	0.15	Venice	Medium Residential
4229012027	1949	Double, duplex, or two units	R3-1	YES	7	0.17	Venice	Medium Residential
4229012030	1977	Store and office combination	C2-1	No	1.5	0.33	Venice	Community Commercial
4229013001	1958	Auto Service Shops	C2-1	No	0.6	0.16	Venice	General Commercial
4229013004	1984	Shopping Center (Neighborhood, Community)	C2-1	No	1	0.22	Venice	General Commercial
4229016039	1972	Service shops	C2-1	No	0.8	0.17	Venice	General Commercial
4229016040	1970	Store	C2-1	No	0.5	0.11	Venice	General Commercial
4229017048	1981	Store and office combination	C2-1	No	0.8	0.17	Venice	General Commercial
4229017049	1949	Store	C2-1	No	0.5	0.12	Venice	General Commercial
4229017900	0	Government Owned Property (OPEN)	C2-1	No	0.5	0.11	Venice	General Commercial
4236001014	1952	4 units (4 stories or less)	[Q]R4-1XL	YES	7	0.10	Venice	High Medium Residential

APN	Year Built	Current Use	Zone	30 du/ac (Y/N)	Net Units	Acres	CPA	General Plan Land Use Designation
4236001015	1952	4 units (4 stories or less)	[Q]R4-1XL	YES	7	0.10	Venice	High Medium Residential
4236003001	1952	4 units (4 stories or less)	[Q]R4-1XL	YES	11	0.14	Venice	High Medium Residential
4236003009	1949	Single Residence	[Q]R4-1XL	YES	14	0.14	Venice	High Medium Residential
4236003011	1966	5 or more units (4 stories or less)	[Q]R4-1XL	YES	8	0.14	Venice	High Medium Residential
4236006003	1969	5 or more units (4 stories or less)	[Q]R4-1XL	YES	8	0.14	Venice	High Medium Residential
4236006006	1950	5 or more units (4 stories or less)	[Q]R4-1XL	YES	10	0.13	Venice	High Medium Residential
4236006011	1963	5 or more units (4 stories or less)	[Q]R4-1XL	YES	9	0.14	Venice	High Medium Residential
4236006012	1921	2 units (4 stories or less)	[Q]R4-1XL	YES	13	0.14	Venice	High Medium Residential
4236006013	1947	3 units (4 stories or less)	[Q]R4-1XL	YES	12	0.14	Venice	High Medium Residential
4236006014	1946	4 units (4 stories or less)	[Q]R4-1XL	YES	11	0.14	Venice	High Medium Residential
4236006015	1939	2 units (4 stories or less)	[Q]R4-1XL	YES	13	0.14	Venice	High Medium Residential
4237004003	1923	Commercial	R3-1	YES	5	0.12	Venice	Medium Residential
4237004006	1929	Commercial	R3-1	YES	5	0.12	Venice	Medium Residential
4237004007	1921	Commercial	R3-1	YES	5	0.12	Venice	Medium Residential
4237005001	1912	Commercial	R3-1	YES	5	0.11	Venice	Medium Residential
4237005002	1924	Commercial	R3-1	YES	5	0.11	Venice	Medium Residential
4237005007	1937	Double, duplex, or two units	R3-1	YES	6	0.15	Venice	Medium Residential
4237009007	1911	Commercial	R3-1	YES	5	0.11	Venice	Medium Residential
4237012020	1951	Churches	R3-1	YES	10	0.22	Venice	Medium Residential
4237017002	1965	Store	C2-1	No	1	0.24	Venice	General Commercial
4237022001	1953	Schools (Private)	R2-1	No	28	1.72	Venice	Low Medium I Residential
4237022902	0	Government Owned Property (OPEN)	R2-1	No	12	0.73	Venice	Low Medium I Residential
4237023007	1962	Schools (Private)	R2-1	No	5	0.34	Venice	Low Medium I Residential
4237025042	1975	Motels - 50 or more units	C2-1	No	1	0.23	Venice	General Commercial
4237026019	0	Hotels - under 50 rooms	R3-1	YES	5	0.10	Venice	Medium Residential
4237026047	1962	Restaurants, cocktail lounge, tavern	R3-1	YES	41	0.76	Venice	General Commercial
4237027024	1970	Lots - patron or employee	R3-1	YES	5	0.10	Venice	Medium Residential
4237027033	1980	Bank, Savings and Loan	R3-1	YES	15	0.29	Venice	General Commercial
4237027036	1969	Restaurants, cocktail lounge, tavern	R3-1	YES	7	0.13	Venice	General Commercial
4238003002	1925	Office Building	C2-1-O-CA	No	0.5	0.12	Venice	Community Commercial
4238003003	1923	Store	C2-1-O-CA	No	0.8	0.19	Venice	Community Commercial
4238004015	1956	Store	C2-1-O-CA	No	0.5	0.12	Venice	Community Commercial
4238004016	1927	Store and residential combination	C2-1-O-CA	No	0.5	0.12	Venice	Community Commercial
4238011005	1920	Store	C4-1	No	0.5	0.11	Venice	Neighborhood Commercial
4238013001	1965	Homes for the aged and others	C2-1-O	No	0.6	0.16	Venice	Community Commercial
4238014006	1952	Bank, Savings and Loan	C4-1	No	2	0.47	Venice	Community Commercial
4238014007	1990	Store combination (with office or residential)	C4-1	No	1.7	0.38	Venice	Community Commercial
4238014010	1956	Auto Service Centers (no gasoline)	R3-1-O	YES	14	0.27	Venice	Medium Residential
4238014016	1990	Office Building	C4-1	No	0.7	0.16	Venice	Community Commercial
4238014900	0	Government Owned Property (OPEN)	C2-1-O	No	0.6	0.14	Venice	Community Commercial
4238017035	1976	Office building	C2-1-O-CA	No	0.5	0.12	Venice	Community Commercial
4238020900	0	Government Owned Property (OPEN)	R3-1-O	YES	5	0.10	Venice	Medium Residential
4238021001	1988	Store combination (with office or residential)	C2-1-O	No	0.6	0.14	Venice	Community Commercial
4238022017	1923	Store and residential combination	R3-1-O	YES	6	0.16	Venice	Medium Residential
4239019021	1967	Churches	RD1.5-1	No	18	0.67	Venice	Low Medium II Residential
4239019900	0	Three units (any combination)	RD1.5-1	No	7	0.26	Venice	Low Medium II Residential
4239021020	1967	Churches	C2-1-CA	No	0.6	0.15	Venice	Community Commercial
4239021029	0	Lots - patron or employee	C2-1-CA	No	2	0.45	Venice	Community Commercial
4239022013	1924	Store	C2-1-O-CA	No	0.7	0.16	Venice	Community Commercial
4239022029	1941	Store	C2-1-O-CA	No	0.7	0.16	Venice	Community Commercial
4239024001	1969	Lots - patron or employee	RD1.5-1	No	7	0.26	Venice	Low Medium II Residential
4239024052	0	Condominium	RD1.5-1	No	6	0.23	Venice	Low Medium II Residential
4239027009	1923	Store	C2-1-O-CA	No	1	0.23	Venice	Community Commercial
4239027900	0	Utility Commercial and Mutual	C2-1-O-CA	No	3.6	0.78	Venice	Community Commercial
4240003003	1948	Commercial	C4-1	No	0.6	0.16	Venice	Community Commercial
4240004033	1957	Office Building	C4-1	No	1.1	0.27	Venice	Community Commercial
4240006004	0	Store and residential combination	C4-1	No	0.6	0.14	Venice	Community Commercial
4240008007	1979	Store	C4-1	No	0.5	0.14	Venice	Community Commercial
4240010002	1911	Commercial	C4-1	No	0.5	0.13	Venice	Community Commercial
4240010008	0	VACANT LAND	C4-1	No	0.7	0.16	Venice	Community Commercial
4240011004	1913	Commercial	C4-1	No	0.5	0.13	Venice	Community Commercial
4240011005	1979	Store combination (with office or residential)	C4-1	No	0.5	0.12	Venice	Community Commercial
4240011010	1951	Three units (any combination)	C4-1	No	0.5	0.13	Venice	Community Commercial
4240011013	1922	Commercial	C4-1	No	0.5	0.13	Venice	Community Commercial
4240011014	1922	Double, duplex, or two units	C4-1	No	0.6	0.13	Venice	Community Commercial
4240011047	1968	Professional Building	C4-1	No	2	0.46	Venice	Community Commercial
4240016055	1950	Double, duplex, or two units	C2-1	No	0.5	0.11	Venice	Low Medium II Residential
4240018041	1924	Commercial	C2-1	No	0.6	0.17	Venice	Community Commercial
4240018045	1947	Schools (Private)	C2-1	No	0.7	0.15	Venice	Community Commercial

APN	Year Built	Current Use	Zone	30 du/ac (Y/N)	Net Units	Acres	CPA	General Plan Land Use Designation
4240018046	1960	Lots - patron or employee	C2-1	No	0.7	0.17	Venice	Community Commercial
4240018048	0	VACANT LAND	C2-1	No	0.7	0.17	Venice	Community Commercial
4240018072	1947	Restaurants, cocktail lounge, tavern	C2-1	No	0.6	0.15	Venice	Community Commercial
4241018001	0	Store	C2-1	No	0.6	0.14	Venice	General Commercial
4241023001	1928	Store	C2-1	No	0.6	0.14	Venice	General Commercial
4241024001	1929	Store	C2-1	No	0.6	0.14	Venice	General Commercial
4241028008	0	Store and residential combination	C2-1	No	0.5	0.12	Venice	General Commercial
4241028017	1923	Store	C2-1	No	0.5	0.12	Venice	General Commercial
4241030015	1937	Store	C2-1	No	1	0.22	Venice	General Commercial
4241030029	1975	Service Station	C2-1	No	0.7	0.15	Venice	General Commercial
4241031031	1940	Store	C2-1	No	1.1	0.24	Venice	General Commercial
4241031032	1959	Auto Service Shops	R2-1	No	5	0.33	Venice	General Commercial
4241033003	1921	Commercial	R3-1	YES	5	0.12	Venice	Medium Residential
4241033006	1920	Commercial	R3-1	YES	6	0.13	Venice	Medium Residential
4241033009	1907	Single Residence	R3-1	YES	7	0.16	Venice	Medium Residential
4241033010	1922	Commercial	R3-1	YES	6	0.14	Venice	Medium Residential
4241033011	1948	Churches	R3-1	YES	35	0.69	Venice	Medium Residential
4241033012	1905	Commercial	R3-1	YES	7	0.16	Venice	Medium Residential
4241033013	1924	Double, duplex, or two units	R3-1	YES	5	0.10	Venice	Medium Residential
4241034001	1922	Store and residential combination	C2-1	No	0.7	0.16	Venice	General Commercial
4241034024	1974	Restaurants, cocktail lounge, tavern	C2-1	No	1.5	0.33	Venice	General Commercial
4241035019	1920	Commercial	R3-1	YES	5	0.11	Venice	Medium Residential
4241036001	1925	Store and residential combination	C2-1-O-CA	No	0.8	0.18	Venice	Community Commercial
4241036007	1921	Store and residential combination	C2-1-O-CA	No	0.5	0.12	Venice	Community Commercial
4241036039	1949	Store and residential combination	C2-1-O-CA	No	0.6	0.14	Venice	Community Commercial
4241036904	0	VACANT LAND	C2-1-O-CA	No	0.9	0.20	Venice	Community Commercial
4241036905	0	VACANT LAND	C2-1-O-CA	No	1	0.23	Venice	Community Commercial
4242001021	1947	Restaurant Lounge Tavern	[Q]C2-1	No	0.6	0.12	Venice	General Commercial
4242001028	1932	3 units (4 stories or less)	[Q]R4-1XL	YES	30	0.30	Venice	High Medium Residential
4242001030	1977	Stores	[Q]C2-1	No	1.7	0.29	Venice	General Commercial
4242001031	1952	Church	[Q]C2-1	No	2.2	1.01	Venice	Low Residential
4242002020	1947	4 units (4 stories or less)	[Q]R4-1XL	YES	15	0.17	Venice	High Medium Residential
4242002022	1953	5 or more units (4 stories or less)	[Q]R4-1XL	YES	27	0.38	Venice	High Medium Residential
4242002036	1955	5 or more units (4 stories or less)	[Q]R4-1XL	YES	11	0.19	Venice	High Medium Residential
4242003001	1936	Auto, Recreation Equipment	[Q]C2-1	No	0.5	0.15	Venice	General Commercial
4242003002	1957	Stores	[Q]C2-1	No	0.6	0.21	Venice	General Commercial
4242011022	1969	Stores	[Q]C2-1	No	0.5	0.15	Venice	General Commercial
4242030001	1956	5 or more units (4 stories or less)	[Q]R4-1XL	YES	7	0.14	Venice	High Medium Residential
4242030002	1956	5 or more units (4 stories or less)	[Q]R4-1XL	YES	7	0.14	Venice	High Medium Residential
4242031001	1963	5 or more units (4 stories or less)	[Q]R4-1XL	YES	6	0.14	Venice	High Medium Residential
4242031002	1952	4 units (4 stories or less)	[Q]R4-1XL	YES	11	0.14	Venice	High Medium Residential
4242031005	1925	Store and Residential Combination	[Q]R4-1XL	YES	20	0.27	Venice	High Medium Residential
4242033001	1960	Church	[Q]R4-1XL	YES	29	0.27	Venice	High Medium Residential
4242033002	1941	5 or more units (4 stories or less)	[Q]R4-1XL	YES	8	0.14	Venice	High Medium Residential
4242033003	1954	3 units (4 stories or less)	[Q]R4-1XL	YES	7	0.09	Venice	High Medium Residential
4242033005	1925	Stores	[Q]R4-1XL	YES	17	0.17	Venice	High Medium Residential
4242034003	1963	5 or more units (4 stories or less)	[Q]R4-1XL	YES	8	0.14	Venice	High Medium Residential
4242034004	1907	Single Residence	[Q]R4-1XL	YES	14	0.14	Venice	High Medium Residential
4243004034	1960	Shopping Center (Neighborhood)	[Q]C2-1	No	8.5	2.94	Venice	General Commercial
4243029022	1951	Department Stores	[Q]C2-1	No	2.2	0.46	Venice	General Commercial
4243029023	1965	Shopping Center (Neighborhood)	[Q]C2-1	No	3.4	0.95	Venice	General Commercial
4286002028	0	VACANT LAND	RD1.5-1	No	9	0.34	Venice	Low Medium II Residential
4286006015	1912	Lots - patron or employee	CM-1	No	0.8	0.18	Venice	Limited Manufacturing
4286006016	1943	Lots - patron or employee	CM-1	No	0.8	0.18	Venice	Limited Manufacturing
4286006017	1950	Auto Service Shops	CM-1	No	0.8	0.18	Venice	Limited Manufacturing
4286006018	1910	Store and residential combination	CM-1	No	1.5	0.36	Venice	Limited Manufacturing
4286007015	1957	Light manufacturing	CM-1	No	1.2	0.28	Venice	Limited Manufacturing
4286010036	1928	Professional Building	C2-1	No	0.5	0.12	Venice	Community Commercial
4286011900	0	Government Owned Property (OPEN)	RD1.5-1	No	5	0.18	Venice	Low Medium II Residential
4286012002	0	VACANT LAND	C2-1-CA	No	0.5	0.11	Venice	Community Commercial
4286012003	1911	Store and residential combination	C2-1-CA	No	0.5	0.11	Venice	Community Commercial
4286012005	1962	Light manufacturing	C2-1-CA	No	0.5	0.12	Venice	Community Commercial
4286012007	1971	Office Building	C2-1-CA	No	0.9	0.21	Venice	Community Commercial
4286012008	1912	Auto Service Shops	C2-1-CA	No	1	0.23	Venice	Community Commercial
4286012027	0	VACANT LAND	C2-1-CA	No	0.6	0.14	Venice	Community Commercial
4286012035	1987	Auditoriums, stadiums, amphitheatres	C2-1	No	1.4	0.34	Venice	Community Commercial
4286012038	1977	Lots - patron or employee	C2-1	No	1.1	0.25	Venice	Community Commercial
4286012039	1927	VACANT LAND	C2-1	No	1.9	0.43	Venice	Community Commercial
4286013014	1930	Churches	RD1.5-1	No	8	0.34	Venice	Low Medium II Residential

APN	Year Built	Current Use	Zone	30 du/ac (Y/N)	Net Units	Acres	CPA	General Plan Land Use Designation
4286013031	1912	Office Building	C2-1	No	1.3	0.30	Venice	Neighborhood Commercial
4286013034	0	Lots - patron or employee	C2-1	No	0.8	0.19	Venice	Neighborhood Commercial
4286017024	0	VACANT LAND	R3-1	YES	8	0.17	Venice	Medium Residential
4286019010	1908	Commercial	R3-1	YES	6	0.15	Venice	Medium Residential
4286020034	1924	Double, duplex, or two units	R3-1	YES	6	0.15	Venice	Medium Residential
4286027013	1984	Office Building	C1-1	No	1.7	0.38	Venice	Community Commercial
4286027014	1989	Store	C1-1	No	1.8	0.39	Venice	Community Commercial
4286028001	0	VACANT LAND	C1-1	No	2	0.44	Venice	Community Commercial
4286028017	1953	Office Building	C1-1	No	0.8	0.19	Venice	Community Commercial
4286029003	0	Lots - patron or employee	R3-1	YES	5	0.11	Venice	Medium Residential
4286029018	1924	Churches	R3-1	YES	6	0.12	Venice	Medium Residential
4286030002	1946	Restaurants, cocktail lounge, tavern	C1-1	No	1	0.22	Venice	Community Commercial
4294006016	1942	Single Residence	R3-1	YES	5	0.11	Venice	Medium Residential
4002024001	0	VACANT LAND	R3-1	YES	5	0.11	West Adams - Baldwin Hills - Leimert	Medium Residential
4002026020	1945	Commercial	R3-1	YES	7	0.15	West Adams - Baldwin Hills - Leimert	Medium Residential
4004001030	1966	Warehousing, distribution under 10,000 sq. ft.	C2-1	No	0.5	0.13	West Adams - Baldwin Hills - Leimert	General Commercial
4004005001	1966	Restaurant Lounge Tavern	[Q]C2-1VL	No	0.9	0.19	West Adams - Baldwin Hills - Leimert	Neighborhood Commercial
4004005002	1941	Store and Residential Combination	[Q]C2-1VL	No	1	0.20	West Adams - Baldwin Hills - Leimert	Neighborhood Commercial
4004005004	1930	Store and Residential Combination	[Q]C2-1VL	No	0.5	0.14	West Adams - Baldwin Hills - Leimert	Neighborhood Commercial
4004005007	1925	Stores	[Q]C2-1VL	No	0.5	0.14	West Adams - Baldwin Hills - Leimert	Neighborhood Commercial
4004005008	1957	Auto Service Body and Fender Repair	[Q]C2-1VL	No	0.6	0.14	West Adams - Baldwin Hills - Leimert	Neighborhood Commercial
4004005009	1920	Church	[Q]C2-1VL	No	0.6	0.14	West Adams - Baldwin Hills - Leimert	Neighborhood Commercial
4004005010	1929	Stores	[Q]C2-1VL	No	1.2	0.27	West Adams - Baldwin Hills - Leimert	Neighborhood Commercial
4004005023	1946	Church	[Q]C2-1VL	No	2.5	0.78	West Adams - Baldwin Hills - Leimert	Neighborhood Commercial
4004006001	1949	Church	[Q]C2-1VL	No	1.4	0.72	West Adams - Baldwin Hills - Leimert	Neighborhood Commercial
4004006002	1953	Single Residence	[Q]C2-1VL	No	0.9	0.20	West Adams - Baldwin Hills - Leimert	Neighborhood Commercial
4004014006	1948	Store and Residential Combination	[Q]C2-1VL	No	0.8	0.21	West Adams - Baldwin Hills - Leimert	Neighborhood Commercial
4004015007	1966	Professional Building	[Q]C2-1VL	No	0.5	0.12	West Adams - Baldwin Hills - Leimert	Neighborhood Commercial
4004016006	1946	Stores	[Q]C2-1VL	No	0.8	0.18	West Adams - Baldwin Hills - Leimert	Neighborhood Commercial
4004031017	1931	Commercial	R3-1	YES	7	0.15	West Adams - Baldwin Hills - Leimert	Medium Residential
4004031019	1953	Hospitals	R3-1	YES	17	0.32	West Adams - Baldwin Hills - Leimert	Medium Residential
4004031021	1931	Commercial	R3-1	YES	7	0.15	West Adams - Baldwin Hills - Leimert	Medium Residential
4004032017	1932	Double, duplex, or two units	R3-1	YES	6	0.15	West Adams - Baldwin Hills - Leimert	Medium Residential
4004032019	1956	Store	R3-1	YES	5	0.12	West Adams - Baldwin Hills - Leimert	Medium Residential
4004032021	1934	Schools (Private)	R3-1	YES	6	0.12	West Adams - Baldwin Hills - Leimert	Medium Residential
4004032023	1934	Commercial	R3-1	YES	6	0.14	West Adams - Baldwin Hills - Leimert	Medium Residential
4004033018	1935	Commercial	R3-1	YES	6	0.13	West Adams - Baldwin Hills - Leimert	Medium Residential
4004033042	1941	Auto Service Shops	C2-1	No	0.5	0.13	West Adams - Baldwin Hills - Leimert	General Commercial
4004034017	1936	Single Residence	R3-1	YES	7	0.15	West Adams - Baldwin Hills - Leimert	Low Residential
4004034020	1941	Store and office combination	C2-1	No	1.5	0.36	West Adams - Baldwin Hills - Leimert	General Commercial
4004034021	1937	Single Residence	R3-1	YES	6	0.15	West Adams - Baldwin Hills - Leimert	Medium Residential
4005001009	1937	2 units (4 stories or less)	[Q]C2-1	No	0.7	0.20	West Adams - Baldwin Hills - Leimert	Community Commercial

APN	Year Built	Current Use	Zone	30 du/ac (Y/N)	Net Units	Acres	CPA	General Plan Land Use Designation
4005001010	1927	Office Building	[Q]C2-1	No	0.8	0.17	West Adams - Baldwin Hills - Leimert	Community Commercial
4005001011	1928	Stores	[Q]C2-1	No	0.7	0.17	West Adams - Baldwin Hills - Leimert	Community Commercial
4005001012	1953	Church	[Q]C2-1	No	0.8	0.17	West Adams - Baldwin Hills - Leimert	Community Commercial
4005001013	1927	Auto Service Body and Fender Repair	[Q]C2-1	No	0.9	0.19	West Adams - Baldwin Hills - Leimert	Community Commercial
4005002011	1931	2 units (4 stories or less)	[Q]C2-1	No	0.6	0.17	West Adams - Baldwin Hills - Leimert	Community Commercial
4005002012	1948	Office Building (Residential)	[Q]C2-1	No	0.6	0.17	West Adams - Baldwin Hills - Leimert	Community Commercial
4005003012	1946	Church	[Q]C2-1	No	0.6	0.19	West Adams - Baldwin Hills - Leimert	Community Commercial
4005004001	1920	Single Residence	[Q]C2-1VL	No	0.5	0.14	West Adams - Baldwin Hills - Leimert	Neighborhood Commercial
4005004004	1913	Single Residence	[Q]C2-1VL	No	0.5	0.14	West Adams - Baldwin Hills - Leimert	Neighborhood Commercial
4005004017	1963	Stores	[Q]C2-1VL	No	1.8	0.40	West Adams - Baldwin Hills - Leimert	Neighborhood Commercial
4005004020	1967	Restaurant Lounge Tavern	[Q]C2-1	No	1.6	0.34	West Adams - Baldwin Hills - Leimert	Community Commercial
4005005028	1967	Shopping Center (Regional)	[Q]C2-1	No	5.6	1.17	West Adams - Baldwin Hills - Leimert	Community Commercial
4005005029	1967	Shopping Center (Regional)	[Q]C2-1	No	2.6	1.70	West Adams - Baldwin Hills - Leimert	Community Commercial
4005005032	1967	Shopping Center (Regional)	[Q]C2-1	No	13.5	3.14	West Adams - Baldwin Hills - Leimert	Community Commercial
4005006002	1923	Single Residence	[Q]C2-1	No	0.6	0.15	West Adams - Baldwin Hills - Leimert	Community Commercial
4005006003	1923	2 units (4 stories or less)	[Q]C2-1	No	0.5	0.15	West Adams - Baldwin Hills - Leimert	Community Commercial
4005006022	1922	2 units (4 stories or less)	[Q]C2-1	No	0.5	0.16	West Adams - Baldwin Hills - Leimert	Community Commercial
4005006023	1922	Single Residence	[Q]C2-1	No	0.6	0.16	West Adams - Baldwin Hills - Leimert	Community Commercial
4005006024	1957	Store and Residential Combination	[Q]C2-1	No	0.6	0.18	West Adams - Baldwin Hills - Leimert	Community Commercial
4005007022	1911	Single Residence	[Q]C2-1	No	0.6	0.15	West Adams - Baldwin Hills - Leimert	Community Commercial
4005007023	1923	Single Residence	[Q]C2-1	No	0.6	0.15	West Adams - Baldwin Hills - Leimert	Community Commercial
4005007024	1969	Restaurant Lounge Tavern	[Q]C2-1	No	0.7	0.18	West Adams - Baldwin Hills - Leimert	Community Commercial
4005010001	1928	Auto Service Shops	C2-1	No	0.7	0.15	West Adams - Baldwin Hills - Leimert	General Commercial
4005010003	1921	Store	C2-1	No	0.7	0.15	West Adams - Baldwin Hills - Leimert	General Commercial
4005010004	0	Auto Service Shops	C2-1	No	0.7	0.15	West Adams - Baldwin Hills - Leimert	General Commercial
4005013032	1983	Schools (Private)	C2-1	No	1.2	0.27	West Adams - Baldwin Hills - Leimert	General Commercial
4005013033	1922	Schools (Private)	C2-1	No	1.3	0.29	West Adams - Baldwin Hills - Leimert	General Commercial
4005014005	1925	Churches	C2-1	No	0.7	0.15	West Adams - Baldwin Hills - Leimert	General Commercial
4005017001	0	VACANT LAND	C2-1	No	0.7	0.15	West Adams - Baldwin Hills - Leimert	General Commercial
4005017030	1924	Store	C2-1	No	0.6	0.15	West Adams - Baldwin Hills - Leimert	General Commercial
4005017031	1931	Auto Service Shops	C2-1	No	0.9	0.21	West Adams - Baldwin Hills - Leimert	General Commercial
4005018001	1922	Store	C2-1	No	1.3	0.28	West Adams - Baldwin Hills - Leimert	General Commercial
4005018014	1923	Store	C2-1	No	0.7	0.15	West Adams - Baldwin Hills - Leimert	General Commercial
4005021017	1938	Auto Service Shops	C2-1	No	0.7	0.16	West Adams - Baldwin Hills - Leimert	General Commercial
4005021031	1980	Fast Food - Walk up	C2-1	No	0.6	0.14	West Adams - Baldwin Hills - Leimert	General Commercial
4005022002	1924	Store	C2-1	No	1	0.23	West Adams - Baldwin Hills - Leimert	General Commercial

APN	Year Built	Current Use	Zone	30 du/ac (Y/N)	Net Units	Acres	CPA	General Plan Land Use Designation
4005026034	1963	Restaurants, cocktail lounge, tavern	C2-1	No	1.2	0.27	West Adams - Baldwin Hills - Leimert	General Commercial
4006001008	1924	Commercial	R3-1	YES	5	0.11	West Adams - Baldwin Hills - Leimert	Medium Residential
4006001010	1926	Commercial	R3-1	YES	13	0.26	West Adams - Baldwin Hills - Leimert	Medium Residential
4006001012	1921	Commercial	R3-1	YES	8	0.17	West Adams - Baldwin Hills - Leimert	Medium Residential
4006001014	1928	Commercial	R3-1	YES	8	0.17	West Adams - Baldwin Hills - Leimert	Medium Residential
4006001016	1923	Commercial	R3-1	YES	8	0.17	West Adams - Baldwin Hills - Leimert	Medium Residential
4006001017	1921	Commercial	R3-1	YES	8	0.17	West Adams - Baldwin Hills - Leimert	Medium Residential
4006001019	1951	Four units (any combination)	R3-1	YES	14	0.35	West Adams - Baldwin Hills - Leimert	Medium Residential
4006001032	1919	Three units (any combination)	R3-1	YES	11	0.26	West Adams - Baldwin Hills - Leimert	Medium Residential
4006001035	1933	Double, duplex, or two units	R3-1	YES	7	0.18	West Adams - Baldwin Hills - Leimert	Medium Residential
4006001037	1922	Commercial	R3-1	YES	5	0.11	West Adams - Baldwin Hills - Leimert	Medium Residential
4006001046	1941	Store	R3-1	YES	14	0.30	West Adams - Baldwin Hills - Leimert	Medium Residential
4006002005	1923	Commercial	R3-1	YES	5	0.11	West Adams - Baldwin Hills - Leimert	Medium Residential
4006002006	1923	Commercial	R3-1	YES	5	0.11	West Adams - Baldwin Hills - Leimert	Medium Residential
4006002018	1921	Double, duplex, or two units	R3-1	YES	12	0.26	West Adams - Baldwin Hills - Leimert	Medium Residential
4006002025	1922	Commercial	R3-1	YES	6	0.13	West Adams - Baldwin Hills - Leimert	Medium Residential
4006002026	1922	Commercial	R3-1	YES	5	0.13	West Adams - Baldwin Hills - Leimert	Medium Residential
4006002027	1922	Commercial	R3-1	YES	5	0.13	West Adams - Baldwin Hills - Leimert	Medium Residential
4006002028	1923	Commercial	R3-1	YES	6	0.13	West Adams - Baldwin Hills - Leimert	Medium Residential
4006002035	1924	Double, duplex, or two units	R3-1	YES	7	0.17	West Adams - Baldwin Hills - Leimert	Medium Residential
4006002900	0	Government Owned Property (OPEN)	R3-1	YES	14	0.27	West Adams - Baldwin Hills - Leimert	Medium Residential
4006003001	1975	Restaurant Lounge Tavern	[Q]C2-1	No	0.8	0.17	West Adams - Baldwin Hills - Leimert	General Commercial
4006003021	1923	Commercial	R3-1	YES	8	0.17	West Adams - Baldwin Hills - Leimert	Medium Residential
4006003022	1923	Commercial	R3-1	YES	8	0.17	West Adams - Baldwin Hills - Leimert	Medium Residential
4006003025	1940	Commercial	R3-1	YES	13	0.26	West Adams - Baldwin Hills - Leimert	Medium Residential
4006003028	1921	Office Building	[Q]C2-1	No	0.5	0.11	West Adams - Baldwin Hills - Leimert	General Commercial
4006003036	1923	Wholesale and Manufacturing Outlet	[Q]C2-1	No	0.7	0.20	West Adams - Baldwin Hills - Leimert	General Commercial
4006003900	0	Government Owned Property (OPEN)	R3-1	YES	34	0.64	West Adams - Baldwin Hills - Leimert	General Commercial
4006004011	1950	Professional Building	[Q]C2-1	No	1.2	0.25	West Adams - Baldwin Hills - Leimert	General Commercial
4006004012	1939	4 units (4 stories or less)	[Q]C2-1	No	0.8	0.25	West Adams - Baldwin Hills - Leimert	General Commercial
4006004014	1915	Commercial	R3-1	YES	13	0.26	West Adams - Baldwin Hills - Leimert	Medium Residential
4006004016	1910	5 or more units (4 stories or less)	[Q]C2-1	No	0.7	0.25	West Adams - Baldwin Hills - Leimert	General Commercial
4006004018	1928	Three units (any combination)	R3-1	YES	11	0.26	West Adams - Baldwin Hills - Leimert	Medium Residential
4006004020	1921	5 or more units (4 stories or less)	[Q]C2-1	No	0.7	0.25	West Adams - Baldwin Hills - Leimert	General Commercial
4006004023	1913	5 or more units (4 stories or less)	[Q]C2-1	YES	0.5	0.25	West Adams - Baldwin Hills - Leimert	General Commercial
4006004029	1946	Churches	R3-1	YES	43	0.80	West Adams - Baldwin Hills - Leimert	Medium Residential

APN	Year Built	Current Use	Zone	30 du/ac (Y/N)	Net Units	Acres	CPA	General Plan Land Use Designation
4006004031	1964	Schools (Private)	R3-1	YES	118	2.18	West Adams - Baldwin Hills - Leimert	General Commercial
4006005001	1928	Commercial	R3-1	YES	7	0.16	West Adams - Baldwin Hills - Leimert	Medium Residential
4006005006	1956	Schools (Private)	R3-1	YES	56	1.05	West Adams - Baldwin Hills - Leimert	Medium Residential
4006005007	1910	Commercial	R3-1	YES	13	0.26	West Adams - Baldwin Hills - Leimert	Medium Residential
4006005020	1923	Double, duplex, or two units	R3-1	YES	7	0.17	West Adams - Baldwin Hills - Leimert	Medium Residential
4006005021	1913	Three units (any combination)	R3-1	YES	11	0.26	West Adams - Baldwin Hills - Leimert	Medium Residential
4006005023	1923	Commercial	R3-1	YES	8	0.17	West Adams - Baldwin Hills - Leimert	Medium Residential
4006005024	1923	Commercial	R3-1	YES	8	0.17	West Adams - Baldwin Hills - Leimert	Medium Residential
4006005029	1914	Commercial	R3-1	YES	5	0.12	West Adams - Baldwin Hills - Leimert	Medium Residential
4006005030	1928	Commercial	R3-1	YES	5	0.11	West Adams - Baldwin Hills - Leimert	Medium Residential
4006006001	1923	Office and residential	R3-1	YES	11	0.24	West Adams - Baldwin Hills - Leimert	Medium Residential
4006006005	1923	Commercial	R3-1	YES	13	0.26	West Adams - Baldwin Hills - Leimert	Medium Residential
4006006006	1950	Three units (any combination)	R3-1	YES	11	0.26	West Adams - Baldwin Hills - Leimert	Medium Residential
4006006007	1941	Store and residential combination	R3-1	YES	11	0.24	West Adams - Baldwin Hills - Leimert	Medium Residential
4006006010	1921	Commercial	R3-1	YES	8	0.17	West Adams - Baldwin Hills - Leimert	Medium Residential
4006006013	1923	Double, duplex, or two units	R3-1	YES	6	0.15	West Adams - Baldwin Hills - Leimert	Medium Residential
4006006026	1911	Homes for the aged and others	R3-1	YES	12	0.24	West Adams - Baldwin Hills - Leimert	Medium Residential
4006006027	1940	Store and residential combination	R3-1	YES	11	0.24	West Adams - Baldwin Hills - Leimert	Medium Residential
4006007009	0	Open storage	C2-1	No	1	0.23	West Adams - Baldwin Hills - Leimert	General Commercial
4006007010	1930	Office Building	C2-1	No	1	0.23	West Adams - Baldwin Hills - Leimert	General Commercial
4006007015	1950	Double, duplex, or two units	R3-1	YES	7	0.17	West Adams - Baldwin Hills - Leimert	Medium Residential
4006007019	1930	Three units (any combination)	R3-1	YES	11	0.26	West Adams - Baldwin Hills - Leimert	Medium Residential
4006007024	1962	Commercial	R3-1	YES	8	0.18	West Adams - Baldwin Hills - Leimert	Medium Residential
4006007029	0	VACANT LAND	R3-1	YES	6	0.11	West Adams - Baldwin Hills - Leimert	Medium Residential
4006007031	1959	Miscellaneous commercial	C2-1	No	1.3	0.28	West Adams - Baldwin Hills - Leimert	General Commercial
4006007032	0	VACANT LAND	C2-1	No	1.2	0.27	West Adams - Baldwin Hills - Leimert	General Commercial
4006007034	1990	Warehousing, distribution 10,000-24,999 sq. ft.	C2-1	No	3.3	0.71	West Adams - Baldwin Hills - Leimert	General Commercial
4006008013	1921	Double, duplex, or two units	R3-1	YES	12	0.26	West Adams - Baldwin Hills - Leimert	Medium Residential
4006008016	1920	Three units (any combination)	R3-1	YES	11	0.26	West Adams - Baldwin Hills - Leimert	Medium Residential
4006008017	1928	Three units (any combination)	R3-1	YES	11	0.26	West Adams - Baldwin Hills - Leimert	Medium Residential
4006008018	1920	Commercial	R3-1	YES	13	0.26	West Adams - Baldwin Hills - Leimert	Medium Residential
4006008019	1922	Double, duplex, or two units	R3-1	YES	12	0.26	West Adams - Baldwin Hills - Leimert	Medium Residential
4006008020	1932	Commercial	R3-1	YES	10	0.20	West Adams - Baldwin Hills - Leimert	Medium Residential
4006008032	1913	Commercial	R3-1	YES	6	0.14	West Adams - Baldwin Hills - Leimert	Medium Residential
4006008034	1923	Commercial	R3-1	YES	5	0.11	West Adams - Baldwin Hills - Leimert	Medium Residential
4006008035	1923	Commercial	R3-1	YES	5	0.12	West Adams - Baldwin Hills - Leimert	Medium Residential

APN	Year Built	Current Use	Zone	30 du/ac (Y/N)	Net Units	Acres	CPA	General Plan Land Use Designation
4006009006	1925	Three units (any combination)	R3-1	YES	11	0.26	West Adams - Baldwin Hills - Leimert	Medium Residential
4006009007	1956	Church	[Q]C2-1	No	1.2	0.25	West Adams - Baldwin Hills - Leimert	General Commercial
4006009009	1945	Commercial	R3-1	YES	13	0.26	West Adams - Baldwin Hills - Leimert	Medium Residential
4006009010	1921	Commercial	R3-1	YES	13	0.26	West Adams - Baldwin Hills - Leimert	Medium Residential
4006009011	1908	5 or more units (4 stories or less)	[Q]C2-1	No	0.6	0.25	West Adams - Baldwin Hills - Leimert	General Commercial
4006009012	1926	Three units (any combination)	R3-1	YES	11	0.26	West Adams - Baldwin Hills - Leimert	Medium Residential
4006009016	1962	5 or more units (4 stories or less)	[Q]C2-1	No	0.6	0.25	West Adams - Baldwin Hills - Leimert	General Commercial
4006009021	1928	Double, duplex, or two units	R3-1	YES	7	0.17	West Adams - Baldwin Hills - Leimert	Medium Residential
4006009024	1930	Store and Office Combination	[Q]C2-1	No	1.2	0.25	West Adams - Baldwin Hills - Leimert	General Commercial
4006009031	1911	Store and Residential Combination	[Q]C2-1	No	1.6	0.33	West Adams - Baldwin Hills - Leimert	General Commercial
4006010003	1922	Commercial	R3-1	YES	5	0.12	West Adams - Baldwin Hills - Leimert	Medium Residential
4006010004	1923	Commercial	R3-1	YES	5	0.12	West Adams - Baldwin Hills - Leimert	Medium Residential
4006010005	1923	Commercial	R3-1	YES	5	0.12	West Adams - Baldwin Hills - Leimert	Medium Residential
4006010006	1955	Stores	[Q]C2-1	No	0.6	0.22	West Adams - Baldwin Hills - Leimert	General Commercial
4006010007	1950	Stores	[Q]C2-1	No	0.6	0.17	West Adams - Baldwin Hills - Leimert	General Commercial
4006010011	1921	Three units (any combination)	R3-1	YES	11	0.26	West Adams - Baldwin Hills - Leimert	Medium Residential
4006010014	1923	Double, duplex, or two units	R3-1	YES	12	0.26	West Adams - Baldwin Hills - Leimert	Medium Residential
4006010021	1929	Wholesale and Manufacturing Outlet	[Q]C2-1	No	1.2	0.25	West Adams - Baldwin Hills - Leimert	General Commercial
4006010022	1921	Single Residence	[Q]C2-1	No	1	0.21	West Adams - Baldwin Hills - Leimert	General Commercial
4006010027	1955	Private School	[Q]C2-1	No	1.2	0.25	West Adams - Baldwin Hills - Leimert	General Commercial
4006010028	1925	Three units (any combination)	R3-1	YES	11	0.26	West Adams - Baldwin Hills - Leimert	Medium Residential
4006010032	1926	Commercial	R3-1	YES	5	0.11	West Adams - Baldwin Hills - Leimert	Medium Residential
4006011001	1927	Commercial	R3-1	YES	6	0.13	West Adams - Baldwin Hills - Leimert	Medium Residential
4006011008	0	VACANT LAND	R3-1	YES	7	0.14	West Adams - Baldwin Hills - Leimert	Medium Residential
4006011012	0	VACANT LAND	R3-1	YES	9	0.17	West Adams - Baldwin Hills - Leimert	Medium Residential
4006011013	0	VACANT LAND	R3-1	YES	8	0.15	West Adams - Baldwin Hills - Leimert	Medium Residential
4006011020	1921	Commercial	R3-1	YES	8	0.17	West Adams - Baldwin Hills - Leimert	Medium Residential
4006011024	1921	Commercial	R3-1	YES	8	0.17	West Adams - Baldwin Hills - Leimert	Medium Residential
4006011025	1923	Double, duplex, or two units	R3-1	YES	8	0.19	West Adams - Baldwin Hills - Leimert	Medium Residential
4006011900	0	Three units (any combination)	R3-1	YES	28	0.52	West Adams - Baldwin Hills - Leimert	Medium Residential
4006011901	0	Commercial	R3-1	YES	14	0.26	West Adams - Baldwin Hills - Leimert	Medium Residential
4006012001	1922	Commercial	R3-1	YES	5	0.12	West Adams - Baldwin Hills - Leimert	Medium Residential
4006012017	1953	Three units (any combination)	R3-1	YES	11	0.26	West Adams - Baldwin Hills - Leimert	Medium Residential
4006012022	1923	Commercial	R3-1	YES	7	0.16	West Adams - Baldwin Hills - Leimert	Medium Residential
4006012023	1923	Double, duplex, or two units	R3-1	YES	6	0.16	West Adams - Baldwin Hills - Leimert	Medium Residential
4006012026	1937	Commercial	R3-1	YES	8	0.17	West Adams - Baldwin Hills - Leimert	Medium Residential



APN	Year Built	Current Use	Zone	30 du/ac (Y/N)	Net Units	Acres	CPA	General Plan Land Use Designation
4006012030	1937	Commercial	R3-1	YES	8	0.17	West Adams - Baldwin Hills - Leimert	Medium Residential
4006012031	1937	Commercial	R3-1	YES	8	0.17	West Adams - Baldwin Hills - Leimert	Medium Residential
4006012032	1952	Commercial	R3-1	YES	7	0.16	West Adams - Baldwin Hills - Leimert	Medium Residential
4006012033	1923	Commercial	R3-1	YES	7	0.16	West Adams - Baldwin Hills - Leimert	Medium Residential
4006015015	1922	Single Residence	[Q]C2-1	No	0.5	0.12	West Adams - Baldwin Hills - Leimert	Medium Residential
4006015017	1964	Auto Service Body and Fender Repair	[Q]C2-1	No	0.5	0.27	West Adams - Baldwin Hills - Leimert	General Commercial
4006016027	1950	Store and Residential Combination	[Q]C2-1	No	0.6	0.18	West Adams - Baldwin Hills - Leimert	General Commercial
4006017011	1979	Restaurant Lounge Tavern	[Q]C2-1	No	1.5	0.30	West Adams - Baldwin Hills - Leimert	General Commercial
4006018001	1965	Church	[Q]C2-1	No	2.4	0.49	West Adams - Baldwin Hills - Leimert	General Commercial
4006018005	1959	Store and Residential Combination	[Q]C2-1	No	0.8	0.25	West Adams - Baldwin Hills - Leimert	General Commercial
4006018014	1924	3 units (4 stories or less)	[Q]C2-1	No	0.9	0.27	West Adams - Baldwin Hills - Leimert	Medium Residential
4006018017	1927	Commercial	R3-1	YES	8	0.17	West Adams - Baldwin Hills - Leimert	Medium Residential
4006018018	1927	Double, duplex, or two units	R3-1	YES	7	0.17	West Adams - Baldwin Hills - Leimert	Medium Residential
4006018019	1925	3 units (4 stories or less)	[Q]C2-1	No	0.9	0.25	West Adams - Baldwin Hills - Leimert	General Commercial
4006018030	1923	Commercial	R3-1	YES	5	0.11	West Adams - Baldwin Hills - Leimert	General Commercial
4006019005	0	VACANT LAND	R3-1	YES	14	0.26	West Adams - Baldwin Hills - Leimert	Medium Residential
4006019008	1944	Double, duplex, or two units	R3-1	YES	12	0.26	West Adams - Baldwin Hills - Leimert	Medium Residential
4006019011	1915	Double, duplex, or two units	R3-1	YES	12	0.26	West Adams - Baldwin Hills - Leimert	Medium Residential
4006019012	1950	Three units (any combination)	R3-1	YES	11	0.26	West Adams - Baldwin Hills - Leimert	Medium Residential
4006019014	0	VACANT LAND	R3-1	YES	14	0.26	West Adams - Baldwin Hills - Leimert	Medium Residential
4006019020	1914	Three units (any combination)	R3-1	YES	11	0.26	West Adams - Baldwin Hills - Leimert	Medium Residential
4006019021	1937	Single Residence	R3-1	YES	8	0.17	West Adams - Baldwin Hills - Leimert	Medium Residential
4006019022	1937	Double, duplex, or two units	R3-1	YES	7	0.17	West Adams - Baldwin Hills - Leimert	Medium Residential
4006019023	1938	Double, duplex, or two units	R3-1	YES	7	0.17	West Adams - Baldwin Hills - Leimert	Medium Residential
4006019029	1921	Commercial	R3-1	YES	5	0.12	West Adams - Baldwin Hills - Leimert	Medium Residential
4006019030	1921	Commercial	R3-1	YES	5	0.12	West Adams - Baldwin Hills - Leimert	Medium Residential
4006019032	1921	Commercial	R3-1	YES	5	0.12	West Adams - Baldwin Hills - Leimert	Medium Residential
4006019033	1984	Commercial	R3-1	YES	5	0.12	West Adams - Baldwin Hills - Leimert	Medium Residential
4006020001	1973	Car Wash - self service type	C2-1	No	1.1	0.24	West Adams - Baldwin Hills - Leimert	General Commercial
4006020014	1933	Double, duplex, or two units	R3-1	YES	7	0.17	West Adams - Baldwin Hills - Leimert	Medium Residential
4006020015	1924	Double, duplex, or two units	R3-1	YES	7	0.18	West Adams - Baldwin Hills - Leimert	Medium Residential
4006020019	1921	Commercial	R3-1	YES	13	0.26	West Adams - Baldwin Hills - Leimert	Medium Residential
4006020022	1926	Store	C2-1	No	1	0.23	West Adams - Baldwin Hills - Leimert	General Commercial
4006020026	1923	Store	C2-1	No	0.9	0.23	West Adams - Baldwin Hills - Leimert	General Commercial
4006020027	1960	Schools (Private)	C2-1	No	1	0.23	West Adams - Baldwin Hills - Leimert	General Commercial
4006020030	1952	Service shops	C2-1	No	1	0.24	West Adams - Baldwin Hills - Leimert	General Commercial

APN	Year Built	Current Use	Zone	30 du/ac (Y/N)	Net Units	Acres	CPA	General Plan Land Use Designation
4006020031	1955	Office Building	C2-1	No	1	0.24	West Adams - Baldwin Hills - Leimert	General Commercial
4006020033	1956	Commercial	R3-1	YES	6	0.14	West Adams - Baldwin Hills - Leimert	Medium Residential
4006020034	1922	Commercial	R3-1	YES	5	0.12	West Adams - Baldwin Hills - Leimert	Medium Residential
4006020035	1924	Commercial	R3-1	YES	5	0.12	West Adams - Baldwin Hills - Leimert	Medium Residential
4006020041	1965	Convalescent hospitals, nursing homes	C2-1	No	2.1	0.47	West Adams - Baldwin Hills - Leimert	General Commercial
4006020045	1948	Warehousing, distribution under 10,000 sq. ft.	C2-1	No	2.1	0.47	West Adams - Baldwin Hills - Leimert	General Commercial
4006021003	1925	Commercial	R3-1	YES	5	0.12	West Adams - Baldwin Hills - Leimert	Medium Residential
4006021008	0	Miscellaneous commercial	C2-1	No	1.3	0.28	West Adams - Baldwin Hills - Leimert	General Commercial
4006021015	1952	Double, duplex, or two units	R3-1	YES	12	0.26	West Adams - Baldwin Hills - Leimert	Medium Residential
4006021041	0	Double, duplex, or two units	R3-1	YES	7	0.17	West Adams - Baldwin Hills - Leimert	Medium Residential
4006022005	1922	Commercial	R3-1	YES	5	0.12	West Adams - Baldwin Hills - Leimert	Medium Residential
4006022007	1921	Commercial	R3-1	YES	5	0.12	West Adams - Baldwin Hills - Leimert	Medium Residential
4006022009	1921	Commercial	R3-1	YES	5	0.12	West Adams - Baldwin Hills - Leimert	Medium Residential
4006022018	1923	Commercial	R3-1	YES	13	0.26	West Adams - Baldwin Hills - Leimert	Medium Residential
4006025006	0	VACANT LAND	R3-1	YES	5	0.10	West Adams - Baldwin Hills - Leimert	Medium Residential
4006025022	1929	Double, duplex, or two units	R3-1	YES	8	0.20	West Adams - Baldwin Hills - Leimert	Medium Residential
4006025028	1940	Commercial	R3-1	YES	5	0.11	West Adams - Baldwin Hills - Leimert	Medium Residential
4006026004	1922	Commercial	R3-1	YES	5	0.12	West Adams - Baldwin Hills - Leimert	Medium Residential
4006026005	1925	Commercial	R3-1	YES	5	0.12	West Adams - Baldwin Hills - Leimert	Medium Residential
4006026010	1926	Three units (any combination)	R3-1	YES	11	0.26	West Adams - Baldwin Hills - Leimert	Medium Residential
4006026016	1923	Commercial	R3-1	YES	7	0.16	West Adams - Baldwin Hills - Leimert	Medium Residential
4006026017	1923	Commercial	R3-1	YES	7	0.16	West Adams - Baldwin Hills - Leimert	Medium Residential
4006026018	1962	Commercial	R3-1	YES	7	0.16	West Adams - Baldwin Hills - Leimert	Medium Residential
4006026021	1923	Double, duplex, or two units	R3-1	YES	6	0.16	West Adams - Baldwin Hills - Leimert	Medium Residential
4006026024	1921	Double, duplex, or two units	R3-1	YES	12	0.26	West Adams - Baldwin Hills - Leimert	Medium Residential
4006026027	1940	Double, duplex, or two units	R3-1	YES	12	0.26	West Adams - Baldwin Hills - Leimert	Medium Residential
4006026035	1929	Commercial	R3-1	YES	5	0.11	West Adams - Baldwin Hills - Leimert	Medium Residential
4006026037	1926	Commercial	R3-1	YES	7	0.15	West Adams - Baldwin Hills - Leimert	Medium Residential
4006027005	1923	Commercial	R3-1	YES	5	0.12	West Adams - Baldwin Hills - Leimert	Medium Residential
4006027006	1923	Commercial	R3-1	YES	5	0.12	West Adams - Baldwin Hills - Leimert	Medium Residential
4006027007	1925	Commercial	R3-1	YES	5	0.11	West Adams - Baldwin Hills - Leimert	Medium Residential
4006028010	1928	Commercial	R3-1	YES	6	0.13	West Adams - Baldwin Hills - Leimert	Medium Residential
4006029010	1946	Double, duplex, or two units	R3-1	YES	6	0.15	West Adams - Baldwin Hills - Leimert	Medium Residential
4006029011	1906	Commercial	R3-1	YES	5	0.12	West Adams - Baldwin Hills - Leimert	Medium Residential
4006029016	1946	Double, duplex, or two units	R3-1	YES	6	0.15	West Adams - Baldwin Hills - Leimert	Medium Residential
4006029017	1914	Commercial	R3-1	YES	5	0.12	West Adams - Baldwin Hills - Leimert	Medium Residential

APN	Year Built	Current Use	Zone	30 du/ac (Y/N)	Net Units	Acres	CPA	General Plan Land Use Designation
4006030008	1927	Commercial	R3-1	YES	8	0.18	West Adams - Baldwin Hills - Leimert	Medium Residential
4006030017	1935	Store and residential combination	C2-1	No	0.6	0.17	West Adams - Baldwin Hills - Leimert	General Commercial
4006030025	0	VACANT LAND	C2-1	No	1	0.23	West Adams - Baldwin Hills - Leimert	General Commercial
4006031001	1916	2 units (4 stories or less)	[Q]C2-1	No	0.5	0.15	West Adams - Baldwin Hills - Leimert	General Commercial
4006031002	1922	Single Residence	[Q]C2-1	No	0.6	0.16	West Adams - Baldwin Hills - Leimert	General Commercial
4006031004	1923	Single Residence	[Q]C2-1	No	0.5	0.13	West Adams - Baldwin Hills - Leimert	General Commercial
4006031005	1923	Single Residence	[Q]C2-1	No	0.6	0.14	West Adams - Baldwin Hills - Leimert	General Commercial
4006031006	1940	Warehouse Distributor (under 10000 sqft)	[Q]C2-1	No	0.7	0.14	West Adams - Baldwin Hills - Leimert	General Commercial
4006031007	1939	Store and Office Combination	[Q]C2-1	No	0.5	0.10	West Adams - Baldwin Hills - Leimert	General Commercial
4006031008	1927	Commercial	C2-1	No	0.6	0.16	West Adams - Baldwin Hills - Leimert	General Commercial
4006031014	1956	Commercial	C2-1	No	0.6	0.14	West Adams - Baldwin Hills - Leimert	General Commercial
4006031015	1952	Commercial	R3-1	YES	6	0.14	West Adams - Baldwin Hills - Leimert	Medium Residential
4006031018	1921	Single Residence	R3-1	YES	6	0.14	West Adams - Baldwin Hills - Leimert	Medium Residential
4006031019	1927	Commercial	R3-1	YES	7	0.16	West Adams - Baldwin Hills - Leimert	Medium Residential
4006031021	1912	Double, duplex, or two units	R3-1	YES	8	0.20	West Adams - Baldwin Hills - Leimert	Medium Residential
4006031022	1924	Store and residential combination	C2-1	No	1.7	0.37	West Adams - Baldwin Hills - Leimert	General Commercial
4006032003	1941	Stores	[Q]C2-1	No	0.6	0.13	West Adams - Baldwin Hills - Leimert	General Commercial
4006032004	1951	Store and Residential Combination	[Q]C2-1	No	0.6	0.13	West Adams - Baldwin Hills - Leimert	General Commercial
4006032010	1927	Double, duplex, or two units	R3-1	YES	6	0.16	West Adams - Baldwin Hills - Leimert	General Commercial
4006032011	1910	Double, duplex, or two units	R3-1	YES	6	0.16	West Adams - Baldwin Hills - Leimert	General Commercial
4006032015	1941	Store and Residential Combination	[Q]C2-1	No	0.6	0.15	West Adams - Baldwin Hills - Leimert	General Commercial
4006033001	1928	Commercial	R3-1	YES	5	0.11	West Adams - Baldwin Hills - Leimert	Medium Residential
4006033002	1928	Commercial	R3-1	YES	5	0.11	West Adams - Baldwin Hills - Leimert	Medium Residential
4006033003	1928	Commercial	R3-1	YES	5	0.11	West Adams - Baldwin Hills - Leimert	Medium Residential
4006033004	1928	Commercial	R3-1	YES	5	0.11	West Adams - Baldwin Hills - Leimert	Medium Residential
4006033009	1941	Commercial	R3-1	YES	5	0.12	West Adams - Baldwin Hills - Leimert	Medium Residential
4006033010	1944	Schools (Private)	R3-1	YES	22	0.41	West Adams - Baldwin Hills - Leimert	Medium Residential
4006033011	1968	Service Station (Full Service)	[Q]C2-1	No	2.9	0.61	West Adams - Baldwin Hills - Leimert	General Commercial
4006034001	1923	Commercial	R3-1	YES	5	0.11	West Adams - Baldwin Hills - Leimert	Medium Residential
4006034002	1940	Commercial	R3-1	YES	5	0.12	West Adams - Baldwin Hills - Leimert	Medium Residential
4006034003	1940	Commercial	R3-1	YES	5	0.12	West Adams - Baldwin Hills - Leimert	Medium Residential
4006034004	1940	Commercial	R3-1	YES	5	0.12	West Adams - Baldwin Hills - Leimert	Medium Residential
4006034005	1937	Commercial	R3-1	YES	5	0.12	West Adams - Baldwin Hills - Leimert	Medium Residential
4006034006	1937	Commercial	R3-1	YES	5	0.12	West Adams - Baldwin Hills - Leimert	Medium Residential
4006034007	1931	Commercial	R3-1	YES	5	0.12	West Adams - Baldwin Hills - Leimert	Medium Residential
4006034008	1939	Commercial	R3-1	YES	5	0.12	West Adams - Baldwin Hills - Leimert	Medium Residential

APN	Year Built	Current Use	Zone	30 du/ac (Y/N)	Net Units	Acres	CPA	General Plan Land Use Designation
4006034009	1939	Commercial	R3-1	YES	5	0.12	West Adams - Baldwin Hills - Leimert	Medium Residential
4007002027	1924	Commercial	R3-1	YES	5	0.11	West Adams - Baldwin Hills - Leimert	Medium Residential
4007002028	1927	Wholesale and manufacturing outlet	R3-1	YES	9	0.19	West Adams - Baldwin Hills - Leimert	Medium Residential
4007025011	1939	Office Building	C2-1	No	0.8	0.18	West Adams - Baldwin Hills - Leimert	General Commercial
4007026018	1930	Light manufacturing	C2-1	No	0.7	0.16	West Adams - Baldwin Hills - Leimert	General Commercial
4007027001	1940	Homes for the aged and others	C2-1	No	0.8	0.18	West Adams - Baldwin Hills - Leimert	General Commercial
4007027014	0	Lots - patron or employee	C2-1	No	0.6	0.15	West Adams - Baldwin Hills - Leimert	General Commercial
4008019006	1949	Schools (Private)	R1-1	No	8	1.10	West Adams - Baldwin Hills - Leimert	Low Residential
4008019900	0	Lots - patron or employee	C2-1	No	1.1	0.25	West Adams - Baldwin Hills - Leimert	General Commercial
4008019902	0	Lots - patron or employee	C2-1	No	0.6	0.13	West Adams - Baldwin Hills - Leimert	General Commercial
4008020001	1952	Store	C2-1	No	0.5	0.12	West Adams - Baldwin Hills - Leimert	General Commercial
4008021002	1940	Store and residential combination	C2-1	No	0.6	0.13	West Adams - Baldwin Hills - Leimert	General Commercial
4008021004	1957	Store and residential combination	C2-1	No	1.1	0.25	West Adams - Baldwin Hills - Leimert	General Commercial
4008022001	1948	Store	C2-1	No	1.1	0.25	West Adams - Baldwin Hills - Leimert	General Commercial
4008022004	1951	Office and residential	C2-1	No	0.8	0.19	West Adams - Baldwin Hills - Leimert	General Commercial
4008023012	0	VACANT LAND	C2-1	No	0.5	0.12	West Adams - Baldwin Hills - Leimert	General Commercial
4008023013	1960	Store	C2-1	No	0.6	0.13	West Adams - Baldwin Hills - Leimert	General Commercial
4008023018	1948	Auto Service Shops	C2-1	No	0.5	0.12	West Adams - Baldwin Hills - Leimert	General Commercial
4008024028	1977	Light manufacturing	C2-1	No	1.8	0.39	West Adams - Baldwin Hills - Leimert	General Commercial
4008025013	1954	Store and residential combination	C2-1	No	0.6	0.13	West Adams - Baldwin Hills - Leimert	General Commercial
4008025015	1947	Office and residential	C2-1	No	0.5	0.12	West Adams - Baldwin Hills - Leimert	General Commercial
4008026012	1955	Store	C2-1	No	0.5	0.12	West Adams - Baldwin Hills - Leimert	General Commercial
4008027011	1963	Restaurants, cocktail lounge, tavern	C2-1	No	1.4	0.32	West Adams - Baldwin Hills - Leimert	General Commercial
4009001002	1924	Store and residential combination	C2-1	No	0.5	0.12	West Adams - Baldwin Hills - Leimert	General Commercial
4009001004	1941	Store	C2-1	No	0.6	0.13	West Adams - Baldwin Hills - Leimert	General Commercial
4009001009	1925	Store and residential combination	C2-1	No	0.6	0.13	West Adams - Baldwin Hills - Leimert	General Commercial
4009001027	1930	Churches	C2-1	No	2.4	0.53	West Adams - Baldwin Hills - Leimert	General Commercial
4009001028	1939	Store	C2-1	No	0.6	0.13	West Adams - Baldwin Hills - Leimert	General Commercial
4009001029	1948	Churches	C2-1	No	1.2	0.27	West Adams - Baldwin Hills - Leimert	General Commercial
4009001030	1955	Three units (any combination)	C2-1	No	0.9	0.26	West Adams - Baldwin Hills - Leimert	General Commercial
4009002001	1959	Auto Service Centers (no gasoline)	C2-1	No	1.2	0.26	West Adams - Baldwin Hills - Leimert	General Commercial
4009002007	1955	Medical/dental Building	C2-1	No	0.6	0.13	West Adams - Baldwin Hills - Leimert	General Commercial
4009002035	1961	Used Car Sales	C2-1	No	1.5	0.34	West Adams - Baldwin Hills - Leimert	General Commercial
4009002037	1950	Office Building	C2-1	No	0.6	0.13	West Adams - Baldwin Hills - Leimert	General Commercial
4009002038	0	VACANT LAND	C2-1	No	0.6	0.13	West Adams - Baldwin Hills - Leimert	General Commercial
4009002041	1979	Churches	C2-1	No	1.2	0.26	West Adams - Baldwin Hills - Leimert	General Commercial

APN	Year Built	Current Use	Zone	30 du/ac (Y/N)	Net Units	Acres	CPA	General Plan Land Use Designation
4009003001	1949	Store and residential combination	C2-1	No	0.5	0.12	West Adams - Baldwin Hills - Leimert	General Commercial
4009003007	1988	Schools (Private)	C2-1	No	0.6	0.13	West Adams - Baldwin Hills - Leimert	General Commercial
4009003008	0	VACANT LAND	C2-1	No	0.5	0.12	West Adams - Baldwin Hills - Leimert	General Commercial
4009003011	1931	Store	C2-1	No	1.2	0.26	West Adams - Baldwin Hills - Leimert	General Commercial
4009003017	1927	Store	C2-1	No	0.6	0.13	West Adams - Baldwin Hills - Leimert	General Commercial
4009003018	1939	Store and residential combination	C2-1	No	0.6	0.13	West Adams - Baldwin Hills - Leimert	General Commercial
4009003032	1946	Store and office combination	C2-1	No	0.6	0.13	West Adams - Baldwin Hills - Leimert	General Commercial
4009004001	1956	Office Building	C2-1	No	0.5	0.12	West Adams - Baldwin Hills - Leimert	General Commercial
4009004006	1947	Store	C2-1	No	0.6	0.13	West Adams - Baldwin Hills - Leimert	General Commercial
4009004009	1954	Commercial	C2-1	No	0.5	0.13	West Adams - Baldwin Hills - Leimert	General Commercial
4009004010	1930	Professional Building	C2-1	No	0.5	0.12	West Adams - Baldwin Hills - Leimert	General Commercial
4009004012	1964	Store	C2-1	No	0.6	0.13	West Adams - Baldwin Hills - Leimert	General Commercial
4009004029	1969	Fast Food - Walk up	C2-1	No	1.4	0.32	West Adams - Baldwin Hills - Leimert	General Commercial
4012001030	1923	Commercial	C2-1	No	0.5	0.14	West Adams - Baldwin Hills - Leimert	General Commercial
4012002025	1962	Store	C2-1	No	0.6	0.14	West Adams - Baldwin Hills - Leimert	General Commercial
4012002026	1962	Lots - patron or employee	C2-1	No	0.5	0.11	West Adams - Baldwin Hills - Leimert	General Commercial
4012008019	1942	Churches	R1-1	No	8	0.96	West Adams - Baldwin Hills - Leimert	Low Residential
4012009025	1984	Service shops	C2-1	No	0.9	0.21	West Adams - Baldwin Hills - Leimert	General Commercial
4012013002	1929	Commercial	C2-1	No	0.5	0.12	West Adams - Baldwin Hills - Leimert	General Commercial
4012013014	1949	Store	C2-1	No	0.5	0.12	West Adams - Baldwin Hills - Leimert	General Commercial
4012013015	1936	Store and residential combination	C2-1	No	0.5	0.12	West Adams - Baldwin Hills - Leimert	General Commercial
4012013016	1932	Store and residential combination	C2-1	No	0.5	0.12	West Adams - Baldwin Hills - Leimert	General Commercial
4012014001	1931	Commercial	C2-1	No	0.5	0.15	West Adams - Baldwin Hills - Leimert	General Commercial
4012014029	1932	Double, duplex, or two units	C2-1	No	0.6	0.19	West Adams - Baldwin Hills - Leimert	General Commercial
4012016016	1931	Store and Office Combination	[Q]C2-1	No	1.3	0.29	West Adams - Baldwin Hills - Leimert	General Commercial
4012016020	1959	Store and Office Combination	[Q]C2-1	No	2.4	0.50	West Adams - Baldwin Hills - Leimert	General Commercial
4012017001	1970	Service Station (Full Service)	[Q]C2-1	No	1.1	0.24	West Adams - Baldwin Hills - Leimert	General Commercial
4012017020	0	Service Station	R3-1	YES	8	0.15	West Adams - Baldwin Hills - Leimert	General Commercial
4012017021	1960	Churches	C2-1	No	1.9	0.43	West Adams - Baldwin Hills - Leimert	General Commercial
4012018001	1952	Churches	C2-1	No	0.9	0.20	West Adams - Baldwin Hills - Leimert	General Commercial
4012018002	1919	Schools (Private)	C2-1	No	0.9	0.20	West Adams - Baldwin Hills - Leimert	General Commercial
4012019001	1962	Store and residential combination	C2-1	No	0.6	0.14	West Adams - Baldwin Hills - Leimert	General Commercial
4012021001	1946	Office Building	C2-1	No	0.5	0.13	West Adams - Baldwin Hills - Leimert	General Commercial
4012021043	1949	Store	C2-1	No	0.6	0.15	West Adams - Baldwin Hills - Leimert	General Commercial
4012021045	1978	Store	C2-1	No	1.3	0.30	West Adams - Baldwin Hills - Leimert	General Commercial
4012023005	0	Office Building	C2-1	No	0.5	0.12	West Adams - Baldwin Hills - Leimert	General Commercial

APN	Year Built	Current Use	Zone	30 du/ac (Y/N)	Net Units	Acres	CPA	General Plan Land Use Designation
4012024001	1957	Store and residential combination	C2-1	No	0.5	0.15	West Adams - Baldwin Hills - Leimert	General Commercial
4012024023	1951	Store combination (with office or residential)	C2-1	No	0.5	0.15	West Adams - Baldwin Hills - Leimert	General Commercial
4012024024	1914	Schools (Private)	C2-1	No	0.6	0.16	West Adams - Baldwin Hills - Leimert	General Commercial
4012029018	1954	Commercial	R3-1	YES	5	0.12	West Adams - Baldwin Hills - Leimert	Low Residential
4012029029	1948	Three units (any combination)	R3-1	YES	10	0.25	West Adams - Baldwin Hills - Leimert	Low Residential
4012029030	0	Double, duplex, or two units	R3-1	YES	6	0.12	West Adams - Baldwin Hills - Leimert	Medium Residential
4012030001	0	VACANT LAND	R3-1	YES	24	0.44	West Adams - Baldwin Hills - Leimert	Low Residential
4012030002	1960	Double, duplex, or two units	R3-1	YES	25	0.51	West Adams - Baldwin Hills - Leimert	Low Residential
4012030003	0	VACANT LAND	R3-1	YES	17	0.32	West Adams - Baldwin Hills - Leimert	Medium Residential
4019001002	1926	Double, duplex, or two units	R3-1	YES	9	0.22	West Adams - Baldwin Hills - Leimert	Medium Residential
4019001009	1936	Commercial	R3-1	YES	6	0.14	West Adams - Baldwin Hills - Leimert	Medium Residential
4019001010	1956	Churches	R3-1	YES	23	0.43	West Adams - Baldwin Hills - Leimert	Medium Residential
4019002001	1936	Commercial	R3-1	YES	7	0.16	West Adams - Baldwin Hills - Leimert	Medium Residential
4019002006	1951	Churches	R3-1	YES	39	0.72	West Adams - Baldwin Hills - Leimert	Medium Residential
4019003010	1936	Commercial	R3-1	YES	7	0.15	West Adams - Baldwin Hills - Leimert	Medium Residential
4301026004	1938	Commercial	R3-1	YES	5	0.11	West Adams - Baldwin Hills - Leimert	Medium Residential
4301026005	1941	Commercial	R3-1	YES	5	0.11	West Adams - Baldwin Hills - Leimert	Medium Residential
4301026007	1939	Commercial	R3-1	YES	7	0.16	West Adams - Baldwin Hills - Leimert	Medium Residential
4301026008	1946	Commercial	R3-1	YES	8	0.18	West Adams - Baldwin Hills - Leimert	Medium Residential
4301026009	1949	Commercial	R3-1	YES	8	0.17	West Adams - Baldwin Hills - Leimert	Medium Residential
4301026010	1939	Single Residence	R3-1	YES	8	0.17	West Adams - Baldwin Hills - Leimert	Medium Residential
4301026011	1937	Commercial	R3-1	YES	8	0.17	West Adams - Baldwin Hills - Leimert	Medium Residential
4301026038	1935	Commercial	R3-1	YES	8	0.17	West Adams - Baldwin Hills - Leimert	Medium Residential
4301026041	1938	Double, duplex, or two units	R3-1	YES	6	0.16	West Adams - Baldwin Hills - Leimert	Medium Residential
4301026045	1931	Commercial	R3-1	YES	8	0.17	West Adams - Baldwin Hills - Leimert	Medium Residential
4301027003	1933	Commercial	R3-1	YES	5	0.12	West Adams - Baldwin Hills - Leimert	Medium Residential
4301027031	1954	Store	C2-1	No	0.5	0.11	West Adams - Baldwin Hills - Leimert	General Commercial
4301027034	0	Service Station	C2-1	No	0.5	0.11	West Adams - Baldwin Hills - Leimert	General Commercial
4301027036	0	VACANT LAND	C2-1	No	0.5	0.11	West Adams - Baldwin Hills - Leimert	General Commercial
4301027038	1932	Double, duplex, or two units	R3-1	YES	7	0.17	West Adams - Baldwin Hills - Leimert	Medium Residential
4302018004	1946	Store	C2-1	No	0.8	0.19	West Adams - Baldwin Hills - Leimert	General Commercial
4302018006	0	VACANT LAND	C2-1	No	1	0.22	West Adams - Baldwin Hills - Leimert	General Commercial
4302018044	1988	Office Building	C2-1	No	1	0.23	West Adams - Baldwin Hills - Leimert	General Commercial
4302019026	1941	Commercial	R3-1	YES	6	0.14	West Adams - Baldwin Hills - Leimert	Medium Residential
4302019027	1941	Commercial	R3-1	YES	7	0.14	West Adams - Baldwin Hills - Leimert	Medium Residential
4302019033	1965	Homes for the aged and others	R3-1	YES	21	0.39	West Adams - Baldwin Hills - Leimert	Medium Residential

APN	Year Built	Current Use	Zone	30 du/ac (Y/N)	Net Units	Acres	CPA	General Plan Land Use Designation
4302020004	1941	Commercial	RD1.5-1	No	7	0.28	West Adams - Baldwin Hills - Leimert	Low Medium II Residential
4302020005	1954	Single Residence	RD1.5-1	No	8	0.32	West Adams - Baldwin Hills - Leimert	Low Medium II Residential
4302033004	1989	Office Building	C2-1	No	0.6	0.14	West Adams - Baldwin Hills - Leimert	General Commercial
4302033005	1962	Professional Building	C2-1	No	1.2	0.28	West Adams - Baldwin Hills - Leimert	General Commercial
4302033006	1950	Office Building	C2-1	No	0.6	0.14	West Adams - Baldwin Hills - Leimert	General Commercial
4302033007	1957	Light manufacturing	C2-1	No	1.4	0.30	West Adams - Baldwin Hills - Leimert	General Commercial
4302033008	1971	Auto Service Shops	C2-1	No	1.2	0.27	West Adams - Baldwin Hills - Leimert	General Commercial
4302033027	1964	Auto Service Shops	C2-1	No	4.5	0.99	West Adams - Baldwin Hills - Leimert	General Commercial
4302034001	1955	Warehousing, distribution under 10,000 sq. ft.	C2-1	No	1.8	0.40	West Adams - Baldwin Hills - Leimert	General Commercial
4302034003	1945	Store	C2-1	No	0.6	0.14	West Adams - Baldwin Hills - Leimert	General Commercial
4302034004	1951	Store and residential combination	C2-1	No	0.6	0.14	West Adams - Baldwin Hills - Leimert	General Commercial
4302034005	0	VACANT LAND	C2-1	No	0.6	0.14	West Adams - Baldwin Hills - Leimert	General Commercial
4302034024	1941	Store	C2-1	No	3.6	0.79	West Adams - Baldwin Hills - Leimert	General Commercial
4302034026	1989	Service Station	C2-1	No	1.9	0.42	West Adams - Baldwin Hills - Leimert	General Commercial
4303006001	1963	Store	C2-1	No	1.4	0.30	West Adams - Baldwin Hills - Leimert	General Commercial
4303006004	1940	Store and residential combination	C2-1	No	0.5	0.11	West Adams - Baldwin Hills - Leimert	General Commercial
4303006006	1948	Store	C2-1	No	0.5	0.11	West Adams - Baldwin Hills - Leimert	General Commercial
4303006014	1965	Auto Service Shops	C2-1	No	0.7	0.18	West Adams - Baldwin Hills - Leimert	General Commercial
4303006015	0	Commercial	C2-1	No	0.7	0.16	West Adams - Baldwin Hills - Leimert	General Commercial
4303006017	1941	Commercial	C2-1	No	0.7	0.17	West Adams - Baldwin Hills - Leimert	General Commercial
4303006023	0	Single Residence	C2-1	No	0.9	0.21	West Adams - Baldwin Hills - Leimert	General Commercial
4303024003	1970	Shopping Center (Neighborhood, Community)	C1-1	No	68.8	14.82	West Adams - Baldwin Hills - Leimert	Community Commercial
4311027010	1940	Commercial	R3-1	YES	9	0.18	West Adams - Baldwin Hills - Leimert	Medium Residential
4311027012	1941	Four units (any combination)	R3-1	YES	12	0.30	West Adams - Baldwin Hills - Leimert	Medium Residential
4311032021	0	Auto Service Shops	C2-1	No	0.5	0.12	West Adams - Baldwin Hills - Leimert	General Commercial
4311032041	1940	Churches	RD2-1	No	16	0.84	West Adams - Baldwin Hills - Leimert	Low Medium II Residential
4312004026	1964	Office Building	C2-1	No	0.5	0.11	West Adams - Baldwin Hills - Leimert	General Commercial
4312004027	1965	Light manufacturing	C2-1	No	0.5	0.11	West Adams - Baldwin Hills - Leimert	General Commercial
4312006041	1949	Lots - patron or employee	C2-1	No	2.6	0.57	West Adams - Baldwin Hills - Leimert	General Commercial
4312007039	0	VACANT LAND	C2-1	No	2.5	0.55	West Adams - Baldwin Hills - Leimert	General Commercial
4312008045	1945	Retail-warehouse combo (Levitz, etc.)	C2-1	No	1.1	0.25	West Adams - Baldwin Hills - Leimert	General Commercial
4312018044	1948	Office Building	C2-1	No	0.7	0.15	West Adams - Baldwin Hills - Leimert	General Commercial
4312019015	1949	Schools (Private)	C2-1	No	0.6	0.15	West Adams - Baldwin Hills - Leimert	General Commercial
4312019016	1949	Auto, recreation/construction equipment, sales, and service	C2-1	No	0.7	0.16	West Adams - Baldwin Hills - Leimert	General Commercial
4312022024	1989	Department store	C2-1	No	0.7	0.17	West Adams - Baldwin Hills - Leimert	General Commercial
4312022025	0	Auto Service Shops	C2-1	No	0.6	0.15	West Adams - Baldwin Hills - Leimert	General Commercial

APN	Year Built	Current Use	Zone	30 du/ac (Y/N)	Net Units	Acres	CPA	General Plan Land Use Designation
5005001018	1947	Store and residential combination	C2-1	No	0.5	0.12	West Adams - Baldwin Hills - Leimert	General Commercial
5005001019	0	VACANT LAND	C2-1	No	0.5	0.12	West Adams - Baldwin Hills - Leimert	General Commercial
5005001020	1963	Restaurants, cocktail lounge, tavern	C2-1	No	0.5	0.12	West Adams - Baldwin Hills - Leimert	General Commercial
5005001021	1948	Store and residential combination	C2-1	No	0.5	0.12	West Adams - Baldwin Hills - Leimert	General Commercial
5005001022	1925	Schools (Private)	C2-1	No	1.1	0.24	West Adams - Baldwin Hills - Leimert	General Commercial
5005002006	1924	Store	C2-1	No	0.6	0.14	West Adams - Baldwin Hills - Leimert	General Commercial
5005002035	1912	Store and residential combination	C2-1	No	0.7	0.16	West Adams - Baldwin Hills - Leimert	General Commercial
5005003019	1925	Store	C2-1	No	0.7	0.15	West Adams - Baldwin Hills - Leimert	General Commercial
5005004032	1963	Store	C2-1	No	0.6	0.13	West Adams - Baldwin Hills - Leimert	General Commercial
5005008013	1924	Store	C2-1	No	0.8	0.18	West Adams - Baldwin Hills - Leimert	General Commercial
5006003010	1923	Single Residence	[Q]C2-1VL	No	0.7	0.16	West Adams - Baldwin Hills - Leimert	Neighborhood Commercial
5006003013	1939	Auto Service Body and Fender Repair	[Q]C2-1VL	No	0.8	0.16	West Adams - Baldwin Hills - Leimert	Neighborhood Commercial
5006003014	1921	Single Residence	[Q]C2-1VL	No	0.7	0.16	West Adams - Baldwin Hills - Leimert	Neighborhood Commercial
5006003015	1923	Single Residence	[Q]C2-1VL	No	0.7	0.16	West Adams - Baldwin Hills - Leimert	Neighborhood Commercial
5006003025	1963	Restaurant Lounge Tavern	[Q]C2-1VL	No	1.6	0.32	West Adams - Baldwin Hills - Leimert	Neighborhood Commercial
5006004010	1921	Single Residence	[Q]C2-1VL	No	0.7	0.16	West Adams - Baldwin Hills - Leimert	Neighborhood Commercial
5006004011	1917	2 units (4 stories or less)	[Q]C2-1VL	No	0.6	0.18	West Adams - Baldwin Hills - Leimert	Neighborhood Commercial
5006005008	1945	Store and Office Combination	[Q]C2-1	No	0.9	0.18	West Adams - Baldwin Hills - Leimert	Community Commercial
5006005009	1926	Auto Service Body and Fender Repair	[Q]C2-1	No	1.3	0.28	West Adams - Baldwin Hills - Leimert	Community Commercial
5006005028	1963	Bank, Savings and Loan	[Q]C2-1	No	2.5	0.55	West Adams - Baldwin Hills - Leimert	Community Commercial
5006006005	1946	Stores	[Q]C2-1	No	0.9	0.19	West Adams - Baldwin Hills - Leimert	General Commercial
5006006006	1933	Stores	[Q]C2-1	No	1.3	0.28	West Adams - Baldwin Hills - Leimert	General Commercial
5006006007	1927	Stores	[Q]C2-1	No	1.3	0.28	West Adams - Baldwin Hills - Leimert	General Commercial
5006006022	1946	Auto Service Body and Fender Repair	[Q]C2-1	No	6.5	1.38	West Adams - Baldwin Hills - Leimert	General Commercial
5006007002	1929	Store and Residential Combination	[Q]C2-1	No	1.7	0.52	West Adams - Baldwin Hills - Leimert	General Commercial
5006007003	1946	Store and Residential Combination	[Q]C2-1	No	0.8	0.26	West Adams - Baldwin Hills - Leimert	General Commercial
5006007004	1940	Store and Office Combination	[Q]C2-1	No	1.2	0.26	West Adams - Baldwin Hills - Leimert	General Commercial
5006007018	1929	Store	C2-1	No	1.2	0.26	West Adams - Baldwin Hills - Leimert	General Commercial
5006008003	1933	Stores	[Q]C2-1	No	0.8	0.17	West Adams - Baldwin Hills - Leimert	Community Commercial
5006008004	1938	Stores	[Q]C2-1	No	0.5	0.20	West Adams - Baldwin Hills - Leimert	Community Commercial
5006008005	1933	Stores	[Q]C2-1	No	0.7	0.15	West Adams - Baldwin Hills - Leimert	Community Commercial
5006008007	1930	Stores	[Q]C2-1	No	1.2	0.26	West Adams - Baldwin Hills - Leimert	Community Commercial
5006008008	1927	Stores	[Q]C2-1	No	1.2	0.26	West Adams - Baldwin Hills - Leimert	Community Commercial
5006008012	0	VACANT LAND	C2-2	YES	28.2	0.26	West Adams - Baldwin Hills - Leimert	General Commercial
5006008026	1966	Bank / Savings and Loan	[Q]C2-1	No	2.4	0.52	West Adams - Baldwin Hills - Leimert	Community Commercial
5006008027	1936	Stores	[Q]C2-1	No	0.6	0.12	West Adams - Baldwin Hills - Leimert	Community Commercial



APN	Year Built	Current Use	Zone	30 du/ac (Y/N)	Net Units	Acres	CPA	General Plan Land Use Designation
5006008028	1925	Office Building	[Q]C2-1	No	1.9	0.40	West Adams - Baldwin Hills - Leimert	Community Commercial
5006009007	1923	Store and Office Combination	[Q]C2-1	No	0.8	0.17	West Adams - Baldwin Hills - Leimert	Community Commercial
5006009008	1941	Auto Service Body and Fender Repair	[Q]C2-1	No	2	0.44	West Adams - Baldwin Hills - Leimert	Community Commercial
5006009009	1939	Stores	[Q]C2-1	No	0.5	0.10	West Adams - Baldwin Hills - Leimert	Community Commercial
5006009020	1920	Commercial	R3-1	YES	8	0.17	West Adams - Baldwin Hills - Leimert	Medium Residential
5006009021	1920	Commercial	R3-1	YES	5	0.12	West Adams - Baldwin Hills - Leimert	Medium Residential
5006010001	1920	Double, duplex, or two units	R3-1	YES	7	0.17	West Adams - Baldwin Hills - Leimert	Medium Residential
5006010002	1923	Commercial	R3-1	YES	8	0.17	West Adams - Baldwin Hills - Leimert	Medium Residential
5006010023	1922	Commercial	R3-1	YES	8	0.17	West Adams - Baldwin Hills - Leimert	Medium Residential
5006011015	1922	Churches	RD1.5-1	No	7	0.26	West Adams - Baldwin Hills - Leimert	Low Medium II Residential
5006011016	1927	Store and residential combination	RD1.5-1	No	6	0.26	West Adams - Baldwin Hills - Leimert	Low Medium II Residential
5006012001	1961	Service Station	C2-1	No	1.1	0.25	West Adams - Baldwin Hills - Leimert	General Commercial
5006012022	1929	Store and residential combination	C2-1	No	1.2	0.26	West Adams - Baldwin Hills - Leimert	General Commercial
5006013001	1951	Churches	RD1.5-1	No	7	0.26	West Adams - Baldwin Hills - Leimert	Low Medium II Residential
5006013023	0	VACANT LAND	RD1.5-1	No	7	0.26	West Adams - Baldwin Hills - Leimert	Low Medium II Residential
5006015002	1921	Commercial	R3-1	YES	8	0.17	West Adams - Baldwin Hills - Leimert	Medium Residential
5006015023	1921	Double, duplex, or two units	R3-1	YES	7	0.17	West Adams - Baldwin Hills - Leimert	Medium Residential
5006015024	1921	Office Building	R3-1	YES	7	0.13	West Adams - Baldwin Hills - Leimert	Medium Residential
5006016013	1970	Auto Service Shops	R3-1	YES	7	0.14	West Adams - Baldwin Hills - Leimert	Medium Residential
5006016015	0	VACANT LAND	R3-1	YES	5	0.11	West Adams - Baldwin Hills - Leimert	Medium Residential
5006016017	1922	Commercial	R3-1	YES	9	0.17	West Adams - Baldwin Hills - Leimert	Medium Residential
5006017012	1920	Commercial	R3-1	YES	8	0.17	West Adams - Baldwin Hills - Leimert	Low Residential
5006017015	1913	Commercial	R3-1	YES	6	0.14	West Adams - Baldwin Hills - Leimert	Low Residential
5006017030	1913	Double, duplex, or two units	R3-1	YES	9	0.22	West Adams - Baldwin Hills - Leimert	Medium Residential
5006018014	1921	Commercial	RD1.5-1	No	6	0.26	West Adams - Baldwin Hills - Leimert	Low Medium II Residential
5006021001	1939	Auto Service Shops	C2-1	No	0.7	0.17	West Adams - Baldwin Hills - Leimert	General Commercial
5006021002	1919	Commercial	C2-1	No	0.5	0.14	West Adams - Baldwin Hills - Leimert	General Commercial
5006021025	1919	Commercial	C2-1	No	0.6	0.14	West Adams - Baldwin Hills - Leimert	General Commercial
5006021026	1940	Store	C2-1	No	0.7	0.17	West Adams - Baldwin Hills - Leimert	General Commercial
5006022001	1930	Auto Service Shops	C2-1	No	1.2	0.27	West Adams - Baldwin Hills - Leimert	General Commercial
5006022030	1972	Shopping Center (Neighborhood, Community)	C2-1	No	1.2	0.27	West Adams - Baldwin Hills - Leimert	General Commercial
5006024026	1916	Churches	RD1.5-1	No	5	0.20	West Adams - Baldwin Hills - Leimert	Low Medium II Residential
5006025019	1922	Store	C2-1	No	0.5	0.12	West Adams - Baldwin Hills - Leimert	General Commercial
5006026003	1923	Store and residential combination	C2-1	No	0.5	0.11	West Adams - Baldwin Hills - Leimert	General Commercial
5006026040	1922	Light manufacturing	C2-1	No	0.5	0.11	West Adams - Baldwin Hills - Leimert	General Commercial
5006028015	1927	Store and residential combination	C2-1	No	0.6	0.15	West Adams - Baldwin Hills - Leimert	General Commercial

APN	Year Built	Current Use	Zone	30 du/ac (Y/N)	Net Units	Acres	CPA	General Plan Land Use Designation
5006028031	1965	Service Station	C2-1	No	1.1	0.24	West Adams - Baldwin Hills - Leimert	General Commercial
5006029001	1924	Store and residential combination	C2-1	No	0.5	0.11	West Adams - Baldwin Hills - Leimert	General Commercial
5006029002	1923	Store and residential combination	C2-1	No	0.5	0.11	West Adams - Baldwin Hills - Leimert	General Commercial
5006029003	0	Auto Service Shops	C2-1	No	0.6	0.13	West Adams - Baldwin Hills - Leimert	General Commercial
5006030036	1960	Schools (Private)	C2-1	No	3	0.65	West Adams - Baldwin Hills - Leimert	General Commercial
5006031013	1950	Store	C2-1	No	0.6	0.14	West Adams - Baldwin Hills - Leimert	General Commercial
5006031017	1927	Store and residential combination	C2-1	No	1.1	0.25	West Adams - Baldwin Hills - Leimert	General Commercial
5006032004	1924	Office Building	C2-1	No	0.6	0.13	West Adams - Baldwin Hills - Leimert	General Commercial
5006032039	1937	Service Station	C2-1	No	0.5	0.13	West Adams - Baldwin Hills - Leimert	General Commercial
5006033016	1927	Store and residential combination	C2-1	No	0.6	0.13	West Adams - Baldwin Hills - Leimert	General Commercial
5006033017	1915	Warehousing, distribution under 10,000 sq. ft.	C2-1	No	1.2	0.27	West Adams - Baldwin Hills - Leimert	General Commercial
5007021010	1920	Single Residence	[Q]C2-1VL	No	0.7	0.16	West Adams - Baldwin Hills - Leimert	Neighborhood Commercial
5007021011	1920	Single Residence	[Q]C2-1VL	No	0.7	0.16	West Adams - Baldwin Hills - Leimert	Neighborhood Commercial
5007021012	1934	Auto Service Body and Fender Repair	[Q]C2-1VL	No	0.8	0.16	West Adams - Baldwin Hills - Leimert	Neighborhood Commercial
5007021013	1941	Store and Office Combination	[Q]C2-1VL	No	0.8	0.16	West Adams - Baldwin Hills - Leimert	Neighborhood Commercial
5007021014	1916	Single Residence	[Q]C2-1VL	No	0.7	0.16	West Adams - Baldwin Hills - Leimert	Neighborhood Commercial
5007021015	1920	Single Residence	[Q]C2-1VL	No	0.7	0.16	West Adams - Baldwin Hills - Leimert	Neighborhood Commercial
5007022010	1922	Single Residence	[Q]C2-1VL	No	0.7	0.16	West Adams - Baldwin Hills - Leimert	Neighborhood Commercial
5007023010	1922	Single Residence	[Q]C2-1VL	No	0.8	0.20	West Adams - Baldwin Hills - Leimert	Neighborhood Commercial
5007023011	1963	Carwash	[Q]C2-1VL	No	1.9	0.39	West Adams - Baldwin Hills - Leimert	Neighborhood Commercial
5007023013	1955	Office Building	[Q]C2-1VL	No	0.6	0.13	West Adams - Baldwin Hills - Leimert	Neighborhood Commercial
5007023014	1922	Single Residence	[Q]C2-1VL	No	0.7	0.16	West Adams - Baldwin Hills - Leimert	Neighborhood Commercial
5007023015	1922	Single Residence	[Q]C2-1VL	No	0.7	0.16	West Adams - Baldwin Hills - Leimert	Neighborhood Commercial
5007024023	1922	Single Residence	[Q]C2-1VL	No	0.7	0.16	West Adams - Baldwin Hills - Leimert	Neighborhood Commercial
5007024024	1944	Single Family Residential	[Q]C2-1VL	No	0.7	0.16	West Adams - Baldwin Hills - Leimert	Neighborhood Commercial
5007024025	1928	Nursery Greenhouse	[Q]C2-1VL	No	0.7	0.16	West Adams - Baldwin Hills - Leimert	Neighborhood Commercial
5007029011	1938	Store	C2-1	No	0.5	0.11	West Adams - Baldwin Hills - Leimert	General Commercial
5007030014	1948	Store and residential combination	C2-1	No	0.6	0.14	West Adams - Baldwin Hills - Leimert	General Commercial
5007030024	1952	Homes for the aged and others	C2-1	No	1.1	0.24	West Adams - Baldwin Hills - Leimert	General Commercial
5008006009	1941	Single Residence	R3-1	YES	12	0.22	West Adams - Baldwin Hills - Leimert	Medium Residential
5008006010	1941	Commercial	R3-1	YES	13	0.24	West Adams - Baldwin Hills - Leimert	Medium Residential
5008006011	1953	Commercial	R3-1	YES	10	0.21	West Adams - Baldwin Hills - Leimert	Medium Residential
5008006012	1945	Commercial	R3-1	YES	9	0.20	West Adams - Baldwin Hills - Leimert	Medium Residential
5008006030	1940	Commercial	R3-1	YES	7	0.14	West Adams - Baldwin Hills - Leimert	Medium Residential
5008006031	1940	Commercial	R3-1	YES	6	0.12	West Adams - Baldwin Hills - Leimert	Medium Residential
5008006034	1938	Commercial	R3-1	YES	9	0.18	West Adams - Baldwin Hills - Leimert	Medium Residential

APN	Year Built	Current Use	Zone	30 du/ac (Y/N)	Net Units	Acres	CPA	General Plan Land Use Designation
5008011014	1938	Commercial	R3-1	YES	6	0.14	West Adams - Baldwin Hills - Leimert	Medium Residential
5008011015	1941	Commercial	R3-1	YES	6	0.14	West Adams - Baldwin Hills - Leimert	Medium Residential
5008011016	1939	Commercial	R3-1	YES	6	0.14	West Adams - Baldwin Hills - Leimert	Medium Residential
5008011017	1939	Commercial	R3-1	YES	6	0.14	West Adams - Baldwin Hills - Leimert	Medium Residential
5008011029	1938	Commercial	R3-1	YES	8	0.18	West Adams - Baldwin Hills - Leimert	Medium Residential
5008011030	1939	Commercial	R3-1	YES	7	0.15	West Adams - Baldwin Hills - Leimert	Medium Residential
5008011031	1938	Commercial	R3-1	YES	6	0.14	West Adams - Baldwin Hills - Leimert	Medium Residential
5008011032	1941	Commercial	R3-1	YES	7	0.16	West Adams - Baldwin Hills - Leimert	Medium Residential
5008011033	1938	Commercial	R3-1	YES	11	0.23	West Adams - Baldwin Hills - Leimert	Medium Residential
5008011034	1938	Commercial	R3-1	YES	16	0.33	West Adams - Baldwin Hills - Leimert	Medium Residential
5013013013	1964	Bank / Savings and Loan	[Q]C1.5-1	No	1.5	0.32	West Adams - Baldwin Hills - Leimert	General Commercial
5013015001	1954	Carwash (Self Service)	[Q]C1.5-1	No	1.5	0.30	West Adams - Baldwin Hills - Leimert	Neighborhood Commercial
5013015014	1925	Store and Residential Combination	[Q]C1.5-1	No	0.6	0.14	West Adams - Baldwin Hills - Leimert	Neighborhood Commercial
5013015015	1930	Cemetery / Mausoleum	[Q]C1.5-1	No	0.8	0.18	West Adams - Baldwin Hills - Leimert	Neighborhood Commercial
5013016010	1947	Store and Residential Combination	[Q]C2-1	No	0.7	0.18	West Adams - Baldwin Hills - Leimert	General Commercial
5013016011	1954	Store and Residential Combination	[Q]C2-1	No	0.7	0.18	West Adams - Baldwin Hills - Leimert	General Commercial
5013016012	1941	Office Building	[Q]C2-1	No	0.5	0.12	West Adams - Baldwin Hills - Leimert	General Commercial
5013016015	1934	Private School	[Q]C2-1	No	0.8	0.18	West Adams - Baldwin Hills - Leimert	General Commercial
5013016019	1969	Stores	[Q]C2-1	No	3.2	0.70	West Adams - Baldwin Hills - Leimert	General Commercial
5013018002	1936	Private School	[Q]C2-1	No	1.3	0.28	West Adams - Baldwin Hills - Leimert	General Commercial
5013018004	1956	Office Building	[Q]C2-1	No	1.3	0.28	West Adams - Baldwin Hills - Leimert	General Commercial
5013018006	1960	Parking Lot (Patron or Employee)	[Q]C2-1	No	1.3	0.28	West Adams - Baldwin Hills - Leimert	General Commercial
5013018900	1951	Public Housing	[Q]C2-1	No	1.3	0.28	West Adams - Baldwin Hills - Leimert	General Commercial
5013019001	1929	Office Building	[Q]C2-1	No	1.1	0.26	West Adams - Baldwin Hills - Leimert	General Commercial
5013019002	1947	Stores	[Q]C2-1	No	1.2	0.26	West Adams - Baldwin Hills - Leimert	General Commercial
5013019003	1940	Office Building	[Q]C2-1	No	1.2	0.26	West Adams - Baldwin Hills - Leimert	General Commercial
5013019005	1975	Auto Service Body and Fender Repair	[Q]C2-1	No	1.2	0.26	West Adams - Baldwin Hills - Leimert	General Commercial
5013019006	1963	Parking Lot (Patron or Employee)	[Q]C2-1	No	1.1	0.33	West Adams - Baldwin Hills - Leimert	General Commercial
5013019020	1920	Restaurant Lounge Tavern	[Q]C2-1	No	1	0.21	West Adams - Baldwin Hills - Leimert	General Commercial
5013019021	1947	Store and Residential Combination	[Q]C2-1	No	0.9	0.21	West Adams - Baldwin Hills - Leimert	General Commercial
5013019022	1920	Single Residence	[Q]C2-1	No	0.9	0.21	West Adams - Baldwin Hills - Leimert	General Commercial
5013019023	1963	Parking Lot (Patron or Employee)	[Q]C2-1	No	1	0.21	West Adams - Baldwin Hills - Leimert	General Commercial
5013020003	1927	Church	[Q]C2-1	No	0.8	0.17	West Adams - Baldwin Hills - Leimert	General Commercial
5013020004	1920	Store and Residential Combination	[Q]C2-1	No	0.7	0.17	West Adams - Baldwin Hills - Leimert	General Commercial
5013020005	1920	Single Residence	[Q]C2-1	No	0.8	0.18	West Adams - Baldwin Hills - Leimert	General Commercial
5013020006	1961	Store and Residential Combination	[Q]C2-1	No	0.7	0.17	West Adams - Baldwin Hills - Leimert	General Commercial

APN	Year Built	Current Use	Zone	30 du/ac (Y/N)	Net Units	Acres	CPA	General Plan Land Use Designation
5013020011	1925	Single Residence	[Q]C2-1	No	0.7	0.17	West Adams - Baldwin Hills - Leimert	General Commercial
5013020012	1922	Private School	[Q]C2-1	No	0.8	0.17	West Adams - Baldwin Hills - Leimert	General Commercial
5013020032	1925	Store and Residential Combination	[Q]C2-1	No	0.8	0.17	West Adams - Baldwin Hills - Leimert	General Commercial
5013021001	1935	Office Building	C2-1	No	0.8	0.18	West Adams - Baldwin Hills - Leimert	General Commercial
5013021014	1948	Auto Service Body and Fender Repair	[Q]C1.5-1	No	2.4	0.52	West Adams - Baldwin Hills - Leimert	Neighborhood Commercial
5013021015	1951	Auto Service Body and Fender Repair	[Q]C1.5-1	No	1.6	0.35	West Adams - Baldwin Hills - Leimert	Neighborhood Commercial
5013021016	1948	Store and Office Combination	[Q]C1.5-1	No	0.8	0.17	West Adams - Baldwin Hills - Leimert	Neighborhood Commercial
5013021017	1947	Auto Service Body and Fender Repair	[Q]C1.5-1	No	0.8	0.17	West Adams - Baldwin Hills - Leimert	Neighborhood Commercial
5013021018	1938	Store and Residential Combination	[Q]C1.5-1	No	1.6	0.35	West Adams - Baldwin Hills - Leimert	Neighborhood Commercial
5013022018	1909	Private School	[Q]C1.5-1	No	0.8	0.16	West Adams - Baldwin Hills - Leimert	Neighborhood Commercial
5013022019	1973	Private School	[Q]C1.5-1	No	0.8	0.16	West Adams - Baldwin Hills - Leimert	Neighborhood Commercial
5013022020	1924	Professional Building	[Q]C1.5-1	No	0.8	0.16	West Adams - Baldwin Hills - Leimert	Neighborhood Commercial
5013022021	1959	Parking Lot (Patron or Employee)	[Q]C1.5-1	No	0.8	0.16	West Adams - Baldwin Hills - Leimert	Neighborhood Commercial
5013022022	1959	Parking Lot (Patron or Employee)	[Q]C1.5-1	No	0.8	0.16	West Adams - Baldwin Hills - Leimert	Neighborhood Commercial
5013022023	1925	Office Building	[Q]C1.5-1	No	0.8	0.16	West Adams - Baldwin Hills - Leimert	Neighborhood Commercial
5013022024	1928	Single Residence	[Q]C1.5-1	No	0.8	0.16	West Adams - Baldwin Hills - Leimert	Neighborhood Commercial
5013022025	1944	Professional Building	[Q]C1.5-1	No	0.8	0.16	West Adams - Baldwin Hills - Leimert	Neighborhood Commercial
5013022029	1949	Bank, Savings and Loan	R2-1	No	8	0.48	West Adams - Baldwin Hills - Leimert	Neighborhood Commercial
5013022031	1958	Auto Service Body and Fender Repair	[Q]C1.5-1	No	0.5	0.27	West Adams - Baldwin Hills - Leimert	Neighborhood Commercial
5013024029	1937	Churches	C2-1	No	1	0.23	West Adams - Baldwin Hills - Leimert	General Commercial
5013026016	1942	Churches	RD2-1	No	7	0.35	West Adams - Baldwin Hills - Leimert	Low Residential
5014002014	1924	Store	C2-1	No	1.6	0.36	West Adams - Baldwin Hills - Leimert	General Commercial
5014004001	1940	Schools (Private)	C2-1	No	0.5	0.12	West Adams - Baldwin Hills - Leimert	General Commercial
5014004802	0	Lots - patron or employee	C2-1	No	0.7	0.17	West Adams - Baldwin Hills - Leimert	General Commercial
5014006022	1963	Auto Service Shops	C2-1	No	1.6	0.34	West Adams - Baldwin Hills - Leimert	General Commercial
5014007015	1923	Store	RD2-1	No	7	0.36	West Adams - Baldwin Hills - Leimert	Low Medium II Residential
5014007031	1964	Churches	RD2-1	No	6	0.29	West Adams - Baldwin Hills - Leimert	Low Medium II Residential
5014011900	0	Government Owned Property (OPEN)	C2-1	No	0.7	0.15	West Adams - Baldwin Hills - Leimert	General Commercial
5014012002	1929	Store	C2-1	No	0.6	0.14	West Adams - Baldwin Hills - Leimert	General Commercial
5014012007	1951	Medical/dental Building	C2-1	No	0.7	0.16	West Adams - Baldwin Hills - Leimert	General Commercial
5014015016	1941	Double, duplex, or two units	R3-1	YES	7	0.17	West Adams - Baldwin Hills - Leimert	Medium Residential
5014020008	1927	Restaurants, cocktail lounge, tavern	C2-1	No	0.7	0.16	West Adams - Baldwin Hills - Leimert	General Commercial
5014020009	1964	Store	C2-1	No	0.7	0.16	West Adams - Baldwin Hills - Leimert	General Commercial
5014021001	1941	Store	C2-1	No	0.7	0.17	West Adams - Baldwin Hills - Leimert	General Commercial
5014021004	1946	Store and residential combination	C2-1	No	0.6	0.17	West Adams - Baldwin Hills - Leimert	General Commercial
5014022003	0	VACANT LAND	R3-1	YES	6	0.11	West Adams - Baldwin Hills - Leimert	Medium Residential

APN	Year Built	Current Use	Zone	30 du/ac (Y/N)	Net Units	Acres	CPA	General Plan Land Use Designation
5014027001	1946	Commercial	R3-1	YES	7	0.15	West Adams - Baldwin Hills - Leimert	Medium Residential
5015026027	1951	Office Building	C2-1	No	0.7	0.16	West Adams - Baldwin Hills - Leimert	General Commercial
5015027010	1923	Churches	RD2-1	No	9	0.42	West Adams - Baldwin Hills - Leimert	Low Medium I Residential
5015028001	1992	Auto Service Centers (no gasoline)	C2-1	No	0.6	0.14	West Adams - Baldwin Hills - Leimert	General Commercial
5015033026	1968	Store	C2-1	No	0.5	0.14	West Adams - Baldwin Hills - Leimert	General Commercial
5015034001	1921	Commercial	C2-1	No	0.6	0.15	West Adams - Baldwin Hills - Leimert	General Commercial
5015034024	1921	Store	C2-1	No	0.6	0.15	West Adams - Baldwin Hills - Leimert	General Commercial
5015035004	1955	Auto Service Shops	C2-1	No	1.4	0.31	West Adams - Baldwin Hills - Leimert	General Commercial
5015036010	1924	Auto Service Shops	C2-1	No	0.5	0.12	West Adams - Baldwin Hills - Leimert	General Commercial
5022017043	1923	Store	C2-1	No	1.5	0.35	West Adams - Baldwin Hills - Leimert	General Commercial
5022020001	1923	Store and residential combination	C2-1	No	1.5	0.33	West Adams - Baldwin Hills - Leimert	General Commercial
5022020022	0	Store	C2-1	No	0.6	0.14	West Adams - Baldwin Hills - Leimert	General Commercial
5022020024	1956	Office Building	C2-1	No	0.8	0.19	West Adams - Baldwin Hills - Leimert	General Commercial
5022021005	1955	Auto Service Shops	C2-1	No	0.6	0.14	West Adams - Baldwin Hills - Leimert	General Commercial
5022021006	1946	Auto Service Shops	C2-1	No	0.5	0.14	West Adams - Baldwin Hills - Leimert	General Commercial
5022024010	1955	Auto Service Shops	C2-1	No	1	0.23	West Adams - Baldwin Hills - Leimert	General Commercial
5022024012	1928	Store and residential combination	C2-1	No	0.6	0.14	West Adams - Baldwin Hills - Leimert	General Commercial
5022024026	1947	Schools (Private)	C2-1	No	1.3	0.30	West Adams - Baldwin Hills - Leimert	General Commercial
5022025010	1929	Store	C2-1	No	0.7	0.17	West Adams - Baldwin Hills - Leimert	General Commercial
5022025018	1957	Store	C2-1	No	0.7	0.16	West Adams - Baldwin Hills - Leimert	General Commercial
5022025028	1957	Store	C2-1	No	1.3	0.29	West Adams - Baldwin Hills - Leimert	General Commercial
5023003016	1945	Professional Building	C2-1	No	0.5	0.11	West Adams - Baldwin Hills - Leimert	General Commercial
5023003025	1973	Store	C2-1	No	0.9	0.21	West Adams - Baldwin Hills - Leimert	General Commercial
5023005023	0	Three units (any combination)	R3-1	YES	11	0.21	West Adams - Baldwin Hills - Leimert	Medium Residential
5023006020	0	VACANT LAND	R3-1	YES	7	0.15	West Adams - Baldwin Hills - Leimert	Medium Residential
5023008001	1947	Professional Building	[Q]C1.5-1	No	0.6	0.31	West Adams - Baldwin Hills - Leimert	Neighborhood Commercial
5023009010	1941	Parking Lot (Patron or Employee)	[Q]C1.5-1	No	0.5	0.10	West Adams - Baldwin Hills - Leimert	Neighborhood Commercial
5023009017	1947	Professional Building	[Q]C1.5-1	No	0.6	0.12	West Adams - Baldwin Hills - Leimert	Neighborhood Commercial
5023009024	1959	Church	[Q]C1.5-1	No	5.4	1.15	West Adams - Baldwin Hills - Leimert	Neighborhood Commercial
5023010800	0	Utility Commercial and Mutual	C2-1	No	1.9	0.41	West Adams - Baldwin Hills - Leimert	General Commercial
5023011009	1968	Lots - patron or employee	C2-1	No	0.6	0.15	West Adams - Baldwin Hills - Leimert	General Commercial
5023011010	1965	Office Building	C2-1	No	0.5	0.15	West Adams - Baldwin Hills - Leimert	General Commercial
5023012012	1929	Commercial	R3-1	YES	5	0.13	West Adams - Baldwin Hills - Leimert	Medium Residential
5023012013	1931	Commercial	R3-1	YES	6	0.14	West Adams - Baldwin Hills - Leimert	Medium Residential
5023012014	1933	Commercial	R3-1	YES	6	0.14	West Adams - Baldwin Hills - Leimert	Medium Residential
5023012015	1929	Commercial	R3-1	YES	5	0.11	West Adams - Baldwin Hills - Leimert	Medium Residential

APN	Year Built	Current Use	Zone	30 du/ac (Y/N)	Net Units	Acres	CPA	General Plan Land Use Designation
5023014032	1929	Commercial	R3-1	YES	5	0.11	West Adams - Baldwin Hills - Leimert	Medium Residential
5023015032	1937	Double, duplex, or two units	R3-1	YES	6	0.15	West Adams - Baldwin Hills - Leimert	Medium Residential
5023016004	1938	Miscellaneous commercial	C2-1	No	0.6	0.14	West Adams - Baldwin Hills - Leimert	General Commercial
5023016013	1928	Store and residential combination	C2-1	No	0.7	0.16	West Adams - Baldwin Hills - Leimert	General Commercial
5023016026	1964	Office Building	C2-1	No	0.8	0.19	West Adams - Baldwin Hills - Leimert	General Commercial
5023018002	1932	Commercial	R3-1	YES	5	0.12	West Adams - Baldwin Hills - Leimert	Medium Residential
5023018005	1938	Commercial	R3-1	YES	5	0.12	West Adams - Baldwin Hills - Leimert	Medium Residential
5023018018	1929	Commercial	R3-1	YES	5	0.12	West Adams - Baldwin Hills - Leimert	Medium Residential
5023023018	0	Restaurants, cocktail lounge, tavern	C2-1	No	0.6	0.14	West Adams - Baldwin Hills - Leimert	General Commercial
5023023025	0	Lots - patron or employee	C2-1	No	0.6	0.14	West Adams - Baldwin Hills - Leimert	General Commercial
5023024011	1939	Store and residential combination	C2-1	No	0.9	0.19	West Adams - Baldwin Hills - Leimert	General Commercial
5023027900	0	Government Owned Property (OPEN)	R3-1	YES	229	4.21	West Adams - Baldwin Hills - Leimert	Public Facilities
5023031001	1949	Churches	C2-1	No	1	0.23	West Adams - Baldwin Hills - Leimert	General Commercial
5023031015	1959	Clubs, lodge halls, fraternal organizations	C2-1	No	1.6	0.37	West Adams - Baldwin Hills - Leimert	General Commercial
5024007002	1963	Private Rural Pumping Plant	[Q]C1.5-1	No	0.7	0.16	West Adams - Baldwin Hills - Leimert	Neighborhood Commercial
5024007003	1954	Store and Office Combination	[Q]C1.5-1	No	1.2	0.26	West Adams - Baldwin Hills - Leimert	Neighborhood Commercial
5024007004	1955	Stores	[Q]C1.5-1	No	0.6	0.13	West Adams - Baldwin Hills - Leimert	Neighborhood Commercial
5024007005	1939	Store and Residential Combination	[Q]C1.5-1	No	0.6	0.13	West Adams - Baldwin Hills - Leimert	Neighborhood Commercial
5024008003	1957	Store and Residential Combination	[Q]C1.5-1	No	0.5	0.13	West Adams - Baldwin Hills - Leimert	Neighborhood Commercial
5024008004	1954	Office Building	[Q]C1.5-1	No	0.5	0.10	West Adams - Baldwin Hills - Leimert	Neighborhood Commercial
5024008005	1937	Store and Office Combination	[Q]C1.5-1	No	0.5	0.10	West Adams - Baldwin Hills - Leimert	Neighborhood Commercial
5024008024	1965	Parking Lot (Patron or Employee)	[Q]C1.5-1	No	1	0.21	West Adams - Baldwin Hills - Leimert	Neighborhood Commercial
5024008025	1949	Stores	[Q]C1.5-1	No	1	0.22	West Adams - Baldwin Hills - Leimert	Neighborhood Commercial
5024009012	1942	Stores	[Q]C1.5-1	No	0.5	0.10	West Adams - Baldwin Hills - Leimert	Neighborhood Commercial
5024009015	1949	Store and Office Combination	[Q]C1.5-1	No	0.6	0.14	West Adams - Baldwin Hills - Leimert	Neighborhood Commercial
5024014001	1947	Store and Office Combination	[Q]C1.5-1	No	1.2	0.50	West Adams - Baldwin Hills - Leimert	Neighborhood Commercial
5024015001	1949	New Car Sales and Service	[Q]C1.5-1	No	2.3	0.48	West Adams - Baldwin Hills - Leimert	Neighborhood Commercial
5024017012	1959	Service Station (Full Service)	[Q]C1.5-1	No	0.5	0.24	West Adams - Baldwin Hills - Leimert	Neighborhood Commercial
5024018002	1931	Supermarket (6000 to 11999 sqft)	[Q]C1.5-1	No	0.5	0.13	West Adams - Baldwin Hills - Leimert	Neighborhood Commercial
5024018004	1941	Stores	[Q]C1.5-1	No	0.5	0.12	West Adams - Baldwin Hills - Leimert	Neighborhood Commercial
5024018006	1928	Bank / Savings and Loan	[Q]C1.5-1	No	0.5	0.12	West Adams - Baldwin Hills - Leimert	Neighborhood Commercial
5024018008	1930	Store and Office Combination	[Q]C1.5-1	No	1	0.22	West Adams - Baldwin Hills - Leimert	Neighborhood Commercial
5024018009	1932	Stores	[Q]C1.5-1	No	0.5	0.10	West Adams - Baldwin Hills - Leimert	Neighborhood Commercial
5024018012	1949	Medical / Dental Building	[Q]C1.5-1	No	1.7	0.36	West Adams - Baldwin Hills - Leimert	Neighborhood Commercial
5024018018	1948	Stores	[Q]C1.5-1	No	2	0.41	West Adams - Baldwin Hills - Leimert	Neighborhood Commercial
5024018019	1946	Stores	[Q]C1.5-1	No	0.6	0.12	West Adams - Baldwin Hills - Leimert	Neighborhood Commercial

APN	Year Built	Current Use	Zone	30 du/ac (Y/N)	Net Units	Acres	CPA	General Plan Land Use Designation
5024018020	1946	Stores	[Q]C1.5-1	No	0.6	0.12	West Adams - Baldwin Hills - Leimert	Neighborhood Commercial
5024018021	1949	Office Building	[Q]C1.5-1	No	0.5	0.10	West Adams - Baldwin Hills - Leimert	Neighborhood Commercial
5024018022	1949	Office Building	[Q]C1.5-1	No	0.7	0.19	West Adams - Baldwin Hills - Leimert	Neighborhood Commercial
5024018023	1948	Stores	[Q]C1.5-1	No	1.1	0.23	West Adams - Baldwin Hills - Leimert	Neighborhood Commercial
5024019003	1941	Stores	[Q]C1.5-1	No	0.6	0.14	West Adams - Baldwin Hills - Leimert	Neighborhood Commercial
5024019006	1933	Stores	[Q]C1.5-1	No	0.6	0.14	West Adams - Baldwin Hills - Leimert	Neighborhood Commercial
5024019008	1937	Store and Office Combination	[Q]C1.5-1	No	0.7	0.19	West Adams - Baldwin Hills - Leimert	Neighborhood Commercial
5024019013	1939	Supermarket (12000 sqft or more)	[Q]C1.5-1	No	1.1	0.27	West Adams - Baldwin Hills - Leimert	Neighborhood Commercial
5024019902	1932	Church	[Q]C1.5-1	No	2.1	0.49	West Adams - Baldwin Hills - Leimert	Neighborhood Commercial
5024019903	1954	Parking Lot (Patron or Employee)	[Q]C1.5-1	No	0.5	0.17	West Adams - Baldwin Hills - Leimert	Neighborhood Commercial
5024019904	1937	Church	[Q]C1.5-1	No	2.6	0.53	West Adams - Baldwin Hills - Leimert	Neighborhood Commercial
5024020001	1950	New Car Sales and Service	[Q]C1.5-1	No	2.4	0.52	West Adams - Baldwin Hills - Leimert	Neighborhood Commercial
5024024001	1947	Stores	[Q]C1.5-1	No	1.2	0.50	West Adams - Baldwin Hills - Leimert	Neighborhood Commercial
5025010001	1962	Shopping Center (Regional)	C2-1	No	36.4	7.84	West Adams - Baldwin Hills - Leimert	Community Commercial
5026001001	1953	Churches	RD2-1	No	28	1.30	West Adams - Baldwin Hills - Leimert	Low Medium II Residential
5026001002	1954	Hospitals	RD2-1	No	41	1.90	West Adams - Baldwin Hills - Leimert	Low Medium II Residential
5026001003	0	VACANT LAND	RD2-1	No	5	0.25	West Adams - Baldwin Hills - Leimert	Low Medium II Residential
5026002001	1952	Single Residence	RD1.5-1	No	16	0.59	West Adams - Baldwin Hills - Leimert	Low Medium II Residential
5026002007	0	VACANT LAND	RD1.5-1	No	10	0.37	West Adams - Baldwin Hills - Leimert	Low Medium II Residential
5026014007	0	VACANT LAND	RD1.5-1	No	5	0.20	West Adams - Baldwin Hills - Leimert	Low Medium II Residential
5027004012	0	VACANT LAND	R3-1	YES	9	0.17	West Adams - Baldwin Hills - Leimert	Medium Residential
5028006002	0	VACANT LAND	R3-1	YES	18	0.33	West Adams - Baldwin Hills - Leimert	Medium Residential
5028006010	1978	Single Residence	R1-1	No	17	2.13	West Adams - Baldwin Hills - Leimert	Low Residential
5028006020	1962	Single Residence	R1-1	No	11	1.40	West Adams - Baldwin Hills - Leimert	Low Residential
5028014002	1962	Single Residence	R1-1	No	5	0.70	West Adams - Baldwin Hills - Leimert	Low Residential
5029001001	1956	Churches	R1-1	No	12	1.52	West Adams - Baldwin Hills - Leimert	Low Residential
5029017924	0	Government Owned Property (OPEN)	R1-1	No	37	4.32	West Adams - Baldwin Hills - Leimert	Open Space
5029023003	1955	Commercial	R1-1	No	5	0.72	West Adams - Baldwin Hills - Leimert	Low Residential
5029032006	1955	Commercial	R1-1	No	5	0.71	West Adams - Baldwin Hills - Leimert	Low Residential
5029039010	1960	Single Residence	R1-1	No	8	1.14	West Adams - Baldwin Hills - Leimert	Low Residential
5029039011	1959	Single Residence	R1-1	No	7	0.98	West Adams - Baldwin Hills - Leimert	Low Residential
5029039012	1962	Commercial	R1-1	No	8	1.10	West Adams - Baldwin Hills - Leimert	Low Residential
5029040001	1959	Single Residence	R1-1	No	5	0.80	West Adams - Baldwin Hills - Leimert	Low Residential
5029040006	1966	Commercial	R1-1	No	5	0.79	West Adams - Baldwin Hills - Leimert	Low Residential
5029042019	1964	Commercial	R1-1	No	9	1.25	West Adams - Baldwin Hills - Leimert	Low Residential
5030008007	1956	Lots - patron or employee	R3-1	YES	5	0.09	West Adams - Baldwin Hills - Leimert	Medium Residential

APN	Year Built	Current Use	Zone	30 du/ac (Y/N)	Net Units	Acres	CPA	General Plan Land Use Designation
5030008008	1956	Lots - patron or employee	R3-1	YES	5	0.09	West Adams - Baldwin Hills - Leimert	Medium Residential
5030013008	0	VACANT LAND	R3-1	YES	46	0.86	West Adams - Baldwin Hills - Leimert	Medium Residential
5031016017	1956	Commercial	R1-1	No	6	0.88	West Adams - Baldwin Hills - Leimert	Low Residential
5032003001	1948	Shopping Center (Regional)	[Q]C2-2D	YES	50.4	0.44	West Adams - Baldwin Hills - Leimert	Regional Commercial
5032003002	1959	Stores	[Q]C2-2D	YES	34.2	0.30	West Adams - Baldwin Hills - Leimert	Regional Commercial
5032003003	1959	Shopping Center (Regional)	[Q]C2-2D	YES	28.2	0.25	West Adams - Baldwin Hills - Leimert	Regional Commercial
5032003004	1957	Shopping Center (Regional)	[Q]C2-2D	YES	22.8	0.20	West Adams - Baldwin Hills - Leimert	Regional Commercial
5032003006	1958	Store and Office Combination	[Q]C2-2D	YES	22.2	0.19	West Adams - Baldwin Hills - Leimert	Regional Commercial
5032003008	1957	Shopping Center (Regional)	[Q]C2-2D	YES	22.2	0.19	West Adams - Baldwin Hills - Leimert	Regional Commercial
5032003009	1957	Shopping Center (Regional)	[Q]C2-2D	YES	21.6	0.19	West Adams - Baldwin Hills - Leimert	Regional Commercial
5032003010	1953	Shopping Center (Regional)	[Q]C2-2D	YES	19.8	0.18	West Adams - Baldwin Hills - Leimert	Regional Commercial
5032003012	1957	Shopping Center (Regional)	[Q]C2-2D	YES	18	0.16	West Adams - Baldwin Hills - Leimert	Regional Commercial
5032003013	1949	Shopping Center (Regional)	[Q]C2-2D	YES	40.8	0.36	West Adams - Baldwin Hills - Leimert	Regional Commercial
5032003014	1957	Shopping Center (Regional)	[Q]C2-2D	YES	43.2	0.39	West Adams - Baldwin Hills - Leimert	Regional Commercial
5032003015	1957	Shopping Center (Regional)	[Q]C2-2D	YES	12.6	0.11	West Adams - Baldwin Hills - Leimert	Regional Commercial
5032003016	1956	Office Building	[Q]C2-2D	YES	42.6	0.39	West Adams - Baldwin Hills - Leimert	Regional Commercial
5032004001	1957	Gymnasium or Health Spa	[Q]C2-2D	YES	88.8	0.77	West Adams - Baldwin Hills - Leimert	Regional Commercial
5032004003	1959	Shopping Center (Regional)	[Q]C2-2D	YES	22.2	0.19	West Adams - Baldwin Hills - Leimert	Regional Commercial
5032004004	1960	Office Building	[Q]C2-2D	YES	21	0.19	West Adams - Baldwin Hills - Leimert	Regional Commercial
5032004005	1956	Shopping Center (Regional)	[Q]C2-2D	YES	21	0.19	West Adams - Baldwin Hills - Leimert	Regional Commercial
5032004006	1963	Professional Building	[Q]C2-2D	YES	21	0.19	West Adams - Baldwin Hills - Leimert	Regional Commercial
5032004007	1962	Professional Building	[Q]C2-2D	YES	22.2	0.20	West Adams - Baldwin Hills - Leimert	Regional Commercial
5032004018	1962	Shopping Center (Regional)	[Q]C2-2D	YES	66.6	0.58	West Adams - Baldwin Hills - Leimert	Regional Commercial
5032004019	1957	Office Building	[Q]C2-2D	YES	22.2	0.19	West Adams - Baldwin Hills - Leimert	Regional Commercial
5032005001	1950	Shopping Center (Regional)	[Q]C2-2D	YES	329.4	2.90	West Adams - Baldwin Hills - Leimert	Regional Commercial
5032005002	1954	Parking Lot (Patron or Employee)	[Q]C2-2D	YES	778.8	6.84	West Adams - Baldwin Hills - Leimert	Commercial
5032006003	1955	Shopping Center (Regional)	[Q]C2-2D	YES	19.8	0.17	West Adams - Baldwin Hills - Leimert	Regional Commercial
5032006004	1952	Shopping Center (Regional)	[Q]C2-2D	YES	22.2	0.20	West Adams - Baldwin Hills - Leimert	Regional Commercial
5032006005	1955	Shopping Center (Regional)	[Q]C2-2D	YES	21.6	0.19	West Adams - Baldwin Hills - Leimert	Regional Commercial
5032006006	1952	Shopping Center (Regional)	[Q]C2-2D	YES	20.4	0.18	West Adams - Baldwin Hills - Leimert	Regional Commercial
5032006007	1956	Shopping Center (Regional)	[Q]C2-2D	YES	18.6	0.16	West Adams - Baldwin Hills - Leimert	Regional Commercial
5032006008	1952	Shopping Center (Regional)	[Q]C2-2D	YES	16.8	0.17	West Adams - Baldwin Hills - Leimert	Regional Commercial
5032006009	1954	Shopping Center (Regional)	[Q]C2-2D	YES	17.4	0.15	West Adams - Baldwin Hills - Leimert	Regional Commercial
5032006011	1962	Shopping Center (Regional)	[Q]C2-2D	YES	14.4	0.17	West Adams - Baldwin Hills - Leimert	Regional Commercial
5032006012	1957	Shopping Center (Regional)	[Q]C2-2D	YES	10.2	0.09	West Adams - Baldwin Hills - Leimert	Regional Commercial
5032006013	1956	Shopping Center (Regional)	[Q]C2-2D	YES	11.4	0.10	West Adams - Baldwin Hills - Leimert	Regional Commercial



APN	Year Built	Current Use	Zone	30 du/ac (Y/N)	Net Units	Acres	CPA	General Plan Land Use Designation
5032006014	1956	Shopping Center (Regional)	[Q]C2-2D	YES	22.8	0.20	West Adams - Baldwin Hills - Leimert	Regional Commercial
5032006015	1952	Shopping Center (Regional)	[Q]C2-2D	YES	24	0.22	West Adams - Baldwin Hills - Leimert	Regional Commercial
5032006016	1970	Shopping Center (Regional)	[Q]C2-2D	YES	42	0.38	West Adams - Baldwin Hills - Leimert	Regional Commercial
5032006017	1955	Shopping Center (Regional)	[Q]C2-2D	YES	20.4	0.18	West Adams - Baldwin Hills - Leimert	Regional Commercial
5032007002	1957	Store and Office Combination	[Q]C1.5-1	No	2.7	0.57	West Adams - Baldwin Hills - Leimert	Community Commercial
5032007006	1955	Stores	[Q]C1.5-1	No	1.6	0.34	West Adams - Baldwin Hills - Leimert	Community Commercial
5032007022	1963	Stores	[Q]C1.5-1	No	2.2	0.46	West Adams - Baldwin Hills - Leimert	Community Commercial
5032015001	1948	5 or more units (4 stories or less)	[Q]C2-1	No	1.8	0.81	West Adams - Baldwin Hills - Leimert	Community Commercial
5032015003	1950	5 or more units (4 stories or less)	[Q]C2-1	No	0.6	0.21	West Adams - Baldwin Hills - Leimert	Community Commercial
5032018005	1955	Church	[Q]C2-1	No	3.6	0.76	West Adams - Baldwin Hills - Leimert	Community Commercial
5032018006	1953	Club Lodge or Hall or Fraternal Organization	[Q]C2-1	No	3.5	0.75	West Adams - Baldwin Hills - Leimert	Community Commercial
5032019011	1952	Church	[Q]C2-1	No	3.4	0.72	West Adams - Baldwin Hills - Leimert	Community Commercial
5032022003	1950	Professional Building	C2-1	No	3.4	0.73	West Adams - Baldwin Hills - Leimert	General Commercial
5032022004	1950	Professional Building	C2-1	No	3.7	0.81	West Adams - Baldwin Hills - Leimert	General Commercial
5032022005	1953	Professional Building	C2-1	No	3.9	0.86	West Adams - Baldwin Hills - Leimert	General Commercial
5032022017	1954	Professional Building	C2-1	No	4	0.88	West Adams - Baldwin Hills - Leimert	General Commercial
5032022018	1959	Professional Building	[Q]C2-1	No	8.8	1.86	West Adams - Baldwin Hills - Leimert	Community Commercial
5032024014	1962	Professional Building	[Q]C2-1	No	3.6	1.50	West Adams - Baldwin Hills - Leimert	Community Commercial
5033001020	1955	Service Shop (eg. Radio / TV Repair / Laundry)	[Q]C2-1	No	2	0.42	West Adams - Baldwin Hills - Leimert	Community Commercial
5033001021	1950	Supermarket (12000 sqft or more)	[Q]C2-1	No	6.4	1.37	West Adams - Baldwin Hills - Leimert	Community Commercial
5033001022	1951	Parking Lot (Patron or Employee)	[Q]C2-1	No	5.2	1.09	West Adams - Baldwin Hills - Leimert	Community Commercial
5033001023	1951	Parking Lot (Patron or Employee)	[Q]C2-1	No	1.8	0.37	West Adams - Baldwin Hills - Leimert	Community Commercial
5033001024	1963	Department Stores	[Q]C2-1	No	5.6	1.19	West Adams - Baldwin Hills - Leimert	Community Commercial
5033001027	1954	Parking Lot (Patron or Employee)	[Q]C2-1	No	1	0.20	West Adams - Baldwin Hills - Leimert	Community Commercial
5033001028	1954	Parking Lot (Patron or Employee)	[Q]C2-1	No	0.8	0.17	West Adams - Baldwin Hills - Leimert	Community Commercial
5033001029	1954	Parking Lot (Patron or Employee)	[Q]C2-1	No	0.8	0.17	West Adams - Baldwin Hills - Leimert	Community Commercial
5033001030	1954	Parking Lot (Patron or Employee)	[Q]C2-1	No	0.8	0.17	West Adams - Baldwin Hills - Leimert	Community Commercial
5033001031	1951	Parking Lot (Patron or Employee)	[Q]C2-1	No	0.8	0.17	West Adams - Baldwin Hills - Leimert	Community Commercial
5033001032	1951	Parking Lot (Patron or Employee)	[Q]C2-1	No	0.8	0.17	West Adams - Baldwin Hills - Leimert	Community Commercial
5033001034	1951	Parking Lot (Patron or Employee)	[Q]C2-1	No	0.8	0.17	West Adams - Baldwin Hills - Leimert	Community Commercial
5033001035	1951	Parking Lot (Patron or Employee)	[Q]C2-1	No	1.1	0.23	West Adams - Baldwin Hills - Leimert	Community Commercial
5033003001	1959	Office Building	[Q]C2-1	No	1.9	0.56	West Adams - Baldwin Hills - Leimert	Community Commercial
5033003002	1959	Store and Office Combination	[Q]C2-1	No	3.3	0.97	West Adams - Baldwin Hills - Leimert	Community Commercial
5033003003	1959	Store and Office Combination	[Q]C2-1	No	3.3	0.96	West Adams - Baldwin Hills - Leimert	Community Commercial
5033003005	1962	Bank / Savings and Loan	[Q]C2-1	No	1.1	0.33	West Adams - Baldwin Hills - Leimert	Community Commercial
5034009072	1938	VACANT LAND	C2-1	No	0.6	0.14	West Adams - Baldwin Hills - Leimert	General Commercial

APN	Year Built	Current Use	Zone	30 du/ac (Y/N)	Net Units	Acres	CPA	General Plan Land Use Designation
5034009073	1937	VACANT LAND	C2-1	No	0.6	0.14	West Adams - Baldwin Hills - Leimert	General Commercial
5034009074	1970	VACANT LAND	C2-1	No	0.6	0.14	West Adams - Baldwin Hills - Leimert	General Commercial
5034009075	0	VACANT LAND	C2-1	No	0.6	0.14	West Adams - Baldwin Hills - Leimert	General Commercial
5034009076	1990	VACANT LAND	C2-1	No	0.6	0.13	West Adams - Baldwin Hills - Leimert	General Commercial
5034009077	1932	VACANT LAND	C2-1	No	1.3	0.29	West Adams - Baldwin Hills - Leimert	General Commercial
5034015019	1937	Churches	C2-1	No	1.7	0.39	West Adams - Baldwin Hills - Leimert	General Commercial
5034015054	1937	Schools (Private)	R1-1	No	11	1.36	West Adams - Baldwin Hills - Leimert	Low Residential
5034015056	1917	Professional Building	C2-1	No	0.6	0.14	West Adams - Baldwin Hills - Leimert	General Commercial
5034018001	1948	Store	C2-1	No	0.7	0.16	West Adams - Baldwin Hills - Leimert	General Commercial
5034018059	1950	Restaurants, cocktail lounge, tavern	C2-1	No	0.6	0.15	West Adams - Baldwin Hills - Leimert	General Commercial
5034019001	1960	Auto Service Shops	C2-1	No	0.6	0.14	West Adams - Baldwin Hills - Leimert	General Commercial
5034019002	0	VACANT LAND	C2-1	No	0.6	0.15	West Adams - Baldwin Hills - Leimert	General Commercial
5034019052	1941	Office Building	C2-1	No	0.6	0.15	West Adams - Baldwin Hills - Leimert	General Commercial
5035004027	1923	Store	C2-1	No	1.1	0.25	West Adams - Baldwin Hills - Leimert	General Commercial
5043001004	1925	Commercial	RD1.5-1	No	5	0.22	West Adams - Baldwin Hills - Leimert	Low Medium II Residential
5043001023	1962	Lots - patron or employee	RD1.5-1	No	6	0.21	West Adams - Baldwin Hills - Leimert	Low Medium II Residential
5043003001	1962	Professional Building	C2-1	No	0.5	0.13	West Adams - Baldwin Hills - Leimert	General Commercial
5043003002	1947	Store	C2-1	No	0.5	0.13	West Adams - Baldwin Hills - Leimert	General Commercial
5043003003	1973	Lots - patron or employee	C2-1	No	0.5	0.12	West Adams - Baldwin Hills - Leimert	General Commercial
5043003014	1935	Store	C2-1	No	0.5	0.13	West Adams - Baldwin Hills - Leimert	General Commercial
5043003015	1934	Wholesale and manufacturing outlet	C2-1	No	0.7	0.16	West Adams - Baldwin Hills - Leimert	General Commercial
5043004002	1939	Commercial	R3-1	YES	5	0.11	West Adams - Baldwin Hills - Leimert	Medium Residential
5043004004	1924	Commercial	R3-1	YES	5	0.11	West Adams - Baldwin Hills - Leimert	Medium Residential
5043004005	1922	Commercial	R3-1	YES	5	0.11	West Adams - Baldwin Hills - Leimert	Medium Residential
5043004010	1924	Commercial	R3-1	YES	5	0.11	West Adams - Baldwin Hills - Leimert	Medium Residential
5043004014	1928	Schools (Private)	C2-1	No	0.7	0.18	West Adams - Baldwin Hills - Leimert	General Commercial
5043004015	1929	Schools (Private)	C2-1	No	0.7	0.17	West Adams - Baldwin Hills - Leimert	General Commercial
5043004016	0	Light manufacturing	C2-1	No	0.8	0.17	West Adams - Baldwin Hills - Leimert	General Commercial
5043004020	1981	Lots - patron or employee	R3-1	YES	6	0.11	West Adams - Baldwin Hills - Leimert	Medium Residential
5043004021	1922	Commercial	R3-1	YES	5	0.11	West Adams - Baldwin Hills - Leimert	Medium Residential
5043004022	1922	Commercial	R3-1	YES	5	0.11	West Adams - Baldwin Hills - Leimert	Medium Residential
5043004023	1922	Commercial	R3-1	YES	5	0.11	West Adams - Baldwin Hills - Leimert	Medium Residential
5043004034	1984	Service shops	C2-1	No	1.4	0.33	West Adams - Baldwin Hills - Leimert	General Commercial
5043016004	1920	Commercial	RD1.5-1	No	5	0.22	West Adams - Baldwin Hills - Leimert	Low Medium II Residential
5043020016	1922	Commercial	RD1.5-1	No	5	0.22	West Adams - Baldwin Hills - Leimert	Low Medium II Residential
5043022003	0	Three units (any combination)	RD1.5-1	No	6	0.22	West Adams - Baldwin Hills - Leimert	Low Medium II Residential

APN	Year Built	Current Use	Zone	30 du/ac (Y/N)	Net Units	Acres	CPA	General Plan Land Use Designation
5043022006	1931	Commercial	RD1.5-1	No	5	0.21	West Adams - Baldwin Hills - Leimert	Low Medium II Residential
5043023002	1932	Double, duplex, or two units	R3-1	YES	6	0.17	West Adams - Baldwin Hills - Leimert	Medium Residential
5044002007	1969	Restaurant Lounge Tavern	[Q]C2-1	No	1.6	0.36	West Adams - Baldwin Hills - Leimert	Community Commercial
5044002008	1968	Restaurant Lounge Tavern	[Q]C2-1	No	0.8	0.19	West Adams - Baldwin Hills - Leimert	Community Commercial
5044002009	1968	Parking Lot (Patron or Employee)	[Q]C2-1	No	0.8	0.17	West Adams - Baldwin Hills - Leimert	Community Commercial
5044002010	1972	Private School	[Q]C2-1	No	1.9	0.40	West Adams - Baldwin Hills - Leimert	Community Commercial
5044004010	1946	Store	C2-1	No	0.6	0.15	West Adams - Baldwin Hills - Leimert	General Commercial
5044004011	1947	Restaurants, cocktail lounge, tavern	C2-1	No	0.6	0.15	West Adams - Baldwin Hills - Leimert	General Commercial
5044004012	1949	Store	C2-1	No	0.7	0.17	West Adams - Baldwin Hills - Leimert	General Commercial
5044004025	1972	Service Station (Full Service)	[Q]C1.5-1	No	2.1	0.46	West Adams - Baldwin Hills - Leimert	Neighborhood Commercial
5044004028	1908	Commercial	R3-1	YES	9	0.20	West Adams - Baldwin Hills - Leimert	Medium Residential
5044005001	1954	Store	C2-1	No	1.4	0.32	West Adams - Baldwin Hills - Leimert	General Commercial
5044005026	1963	Schools (Private)	C2-1	No	2.1	0.46	West Adams - Baldwin Hills - Leimert	General Commercial
5044006030	1951	Store	C2-1	No	1.1	0.24	West Adams - Baldwin Hills - Leimert	General Commercial
5044006031	1950	Schools (Private)	C2-1	No	1.1	0.24	West Adams - Baldwin Hills - Leimert	General Commercial
5044007001	1947	Small food store - less than 6000 sq. ft.	C2-1	No	0.6	0.15	West Adams - Baldwin Hills - Leimert	General Commercial
5044007002	1960	Store and office combination	C2-1	No	0.6	0.15	West Adams - Baldwin Hills - Leimert	General Commercial
5044007003	0	VACANT LAND	C2-1	No	0.6	0.13	West Adams - Baldwin Hills - Leimert	General Commercial
5044007005	1927	Light manufacturing	C2-1	No	0.6	0.15	West Adams - Baldwin Hills - Leimert	General Commercial
5044007007	1947	Light manufacturing	C2-1	No	0.6	0.15	West Adams - Baldwin Hills - Leimert	General Commercial
5044008001	1949	Store	C2-1	No	0.6	0.15	West Adams - Baldwin Hills - Leimert	General Commercial
5044008004	1948	Store and office combination	C2-1	No	2	0.44	West Adams - Baldwin Hills - Leimert	General Commercial
5044008900	0	Government Owned Property (OPEN)	C2-1	No	0.6	0.13	West Adams - Baldwin Hills - Leimert	General Commercial
5044008901	0	Government Owned Property (OPEN)	C2-1	No	0.6	0.13	West Adams - Baldwin Hills - Leimert	General Commercial
5044009001	1956	Store and residential combination	C2-1	No	0.6	0.16	West Adams - Baldwin Hills - Leimert	General Commercial
5044009900	0	Government Owned Property (OPEN)	C2-1	No	2	0.45	West Adams - Baldwin Hills - Leimert	General Commercial
5044014001	1933	Auto Service Shops	C2-1	No	0.6	0.14	West Adams - Baldwin Hills - Leimert	General Commercial
5044014002	1949	Restaurants, cocktail lounge, tavern	C2-1	No	0.8	0.17	West Adams - Baldwin Hills - Leimert	General Commercial
5044014005	1953	Store	C2-1	No	0.6	0.14	West Adams - Baldwin Hills - Leimert	General Commercial
5044015001	1923	Churches	C2-1	No	0.6	0.14	West Adams - Baldwin Hills - Leimert	General Commercial
5044015002	1948	Restaurants, cocktail lounge, tavern	C2-1	No	0.5	0.11	West Adams - Baldwin Hills - Leimert	General Commercial
5044015005	1958	Lots - patron or employee	C2-1	No	0.5	0.11	West Adams - Baldwin Hills - Leimert	General Commercial
5044015006	1958	Auto Service Centers (no gasoline)	C2-1	No	1.2	0.26	West Adams - Baldwin Hills - Leimert	General Commercial
5044016002	1925	Store	C2-1	No	0.5	0.11	West Adams - Baldwin Hills - Leimert	General Commercial
5044016003	1939	Store	C2-1	No	0.5	0.11	West Adams - Baldwin Hills - Leimert	General Commercial
5045001904	0	Government Owned Property (OPEN)	C2-1	No	1.2	0.27	West Adams - Baldwin Hills - Leimert	Public Facilities

APN	Year Built	Current Use	Zone	30 du/ac (Y/N)	Net Units	Acres	CPA	General Plan Land Use Designation
5045001905	0	Schools (Private)	C2-1	No	3.3	0.72	West Adams - Baldwin Hills - Leimert	General Commercial
5045018035	1947	Parking Lot (Patron or Employee)	[Q]C2-1	No	0.6	0.14	West Adams - Baldwin Hills - Leimert	Community Commercial
5045018036	1947	Office Building	[Q]C2-1	No	1.2	0.27	West Adams - Baldwin Hills - Leimert	Community Commercial
5045018037	1968	Restaurant Lounge Tavern	[Q]C2-1	No	1.2	0.27	West Adams - Baldwin Hills - Leimert	Community Commercial
5045018043	1947	Parking Lot (Patron or Employee)	[Q]C2-1	No	0.6	0.13	West Adams - Baldwin Hills - Leimert	Community Commercial
5045019037	1949	Private School	[Q]C2-1	No	2.8	0.60	West Adams - Baldwin Hills - Leimert	Community Commercial
5045019039	1952	Parking Lot (Patron or Employee)	[Q]C2-1	No	3.6	0.74	West Adams - Baldwin Hills - Leimert	Community Commercial
5045019040	1952	Cemetery / Mausoleum	[Q]C2-1	No	5.1	1.06	West Adams - Baldwin Hills - Leimert	Community Commercial
5046001006	1926	Commercial	R3-1	YES	5	0.12	West Adams - Baldwin Hills - Leimert	Medium Residential
5046001007	1926	Commercial	R3-1	YES	5	0.12	West Adams - Baldwin Hills - Leimert	Medium Residential
5046001021	1937	Stores	[Q]C1.5-1	No	0.5	0.15	West Adams - Baldwin Hills - Leimert	Neighborhood Commercial
5046001022	1928	Office Building	[Q]C1.5-1	No	0.7	0.15	West Adams - Baldwin Hills - Leimert	Neighborhood Commercial
5046001023	1952	Parking Lot (Patron or Employee)	[Q]C1.5-1	No	0.7	0.15	West Adams - Baldwin Hills - Leimert	Neighborhood Commercial
5046001029	1940	Stores	[Q]C1.5-1	No	0.8	0.16	West Adams - Baldwin Hills - Leimert	Neighborhood Commercial
5046001032	1941	Stores	[Q]C1.5-1	No	0.8	0.16	West Adams - Baldwin Hills - Leimert	Neighborhood Commercial
5046001033	1961	Restaurant Lounge Tavern	[Q]C1.5-1	No	0.8	0.16	West Adams - Baldwin Hills - Leimert	Neighborhood Commercial
5046001038	1949	Auto Service Body and Fender Repair	[Q]C1.5-1	YES	0.7	0.15	West Adams - Baldwin Hills - Leimert	Neighborhood Commercial
5046001040	1960	Auto Service Body and Fender Repair	[Q]C1.5-1	No	1.6	0.32	West Adams - Baldwin Hills - Leimert	Neighborhood Commercial
5046001042	1959	Auto Service Body and Fender Repair	[Q]C1.5-1	No	1.6	0.32	West Adams - Baldwin Hills - Leimert	Neighborhood Commercial
5046001043	1965	Light manufacturing	C2-1	No	1.8	0.40	West Adams - Baldwin Hills - Leimert	Neighborhood Commercial
5046001046	1938	Stores	[Q]C1.5-1	No	0.6	0.15	West Adams - Baldwin Hills - Leimert	Neighborhood Commercial
5046001047	1969	Restaurant Lounge Tavern	[Q]C1.5-1	No	0.5	0.13	West Adams - Baldwin Hills - Leimert	Neighborhood Commercial
5046007021	1926	Commercial	R3-1	YES	5	0.12	West Adams - Baldwin Hills - Leimert	Medium Residential
5046007022	1926	Commercial	R3-1	YES	5	0.12	West Adams - Baldwin Hills - Leimert	Medium Residential
5046015015	1944	Double, duplex, or two units	R3-1	YES	6	0.15	West Adams - Baldwin Hills - Leimert	Medium Residential
5046015016	1944	Double, duplex, or two units	R3-1	YES	6	0.15	West Adams - Baldwin Hills - Leimert	Medium Residential
5046015017	1944	Double, duplex, or two units	R3-1	YES	6	0.15	West Adams - Baldwin Hills - Leimert	Medium Residential
5046015019	1944	Double, duplex, or two units	R3-1	YES	6	0.15	West Adams - Baldwin Hills - Leimert	Medium Residential
5046015022	1944	Double, duplex, or two units	R3-1	YES	6	0.15	West Adams - Baldwin Hills - Leimert	Medium Residential
5046015023	1944	Double, duplex, or two units	R3-1	YES	6	0.15	West Adams - Baldwin Hills - Leimert	Medium Residential
5046015024	1944	Double, duplex, or two units	R3-1	YES	6	0.15	West Adams - Baldwin Hills - Leimert	Medium Residential
5046015025	1944	Double, duplex, or two units	R3-1	YES	6	0.15	West Adams - Baldwin Hills - Leimert	Medium Residential
5046015026	1944	Double, duplex, or two units	R3-1	YES	6	0.15	West Adams - Baldwin Hills - Leimert	Medium Residential
5046015027	1944	Double, duplex, or two units	R3-1	YES	6	0.15	West Adams - Baldwin Hills - Leimert	Medium Residential
5046015028	1944	Double, duplex, or two units	R3-1	YES	6	0.15	West Adams - Baldwin Hills - Leimert	Medium Residential
5046015029	1944	Double, duplex, or two units	R3-1	YES	6	0.15	West Adams - Baldwin Hills - Leimert	Medium Residential

APN	Year Built	Current Use	Zone	30 du/ac (Y/N)	Net Units	Acres	CPA	General Plan Land Use Designation
5046015030	1944	Double, duplex, or two units	R3-1	YES	7	0.17	West Adams - Baldwin Hills - Leimert	Medium Residential
5046015031	1944	Double, duplex, or two units	R3-1	YES	6	0.15	West Adams - Baldwin Hills - Leimert	Medium Residential
5046023001	1940	Stores	[Q]C2-1	No	0.7	0.16	West Adams - Baldwin Hills - Leimert	Community Commercial
5046023006	1941	Stores	[Q]C2-1	No	0.6	0.25	West Adams - Baldwin Hills - Leimert	Community Commercial
5046023011	1942	Store and Office Combination	[Q]C2-1	No	0.8	0.24	West Adams - Baldwin Hills - Leimert	Community Commercial
5046023012	1940	Parking Lot (Patron or Employee)	[Q]C2-1	No	0.7	0.15	West Adams - Baldwin Hills - Leimert	Community Commercial
5046023015	1940	Parking Lot (Patron or Employee)	[Q]C2-1	No	0.6	0.17	West Adams - Baldwin Hills - Leimert	Community Commercial
5046023018	1940	Parking Lot (Patron or Employee)	[Q]C2-1	No	0.8	0.23	West Adams - Baldwin Hills - Leimert	Community Commercial
5046023020	1940	Parking Lot (Patron or Employee)	[Q]C2-1	No	0.7	0.21	West Adams - Baldwin Hills - Leimert	Community Commercial
5046023021	1940	Parking Lot (Patron or Employee)	[Q]C2-1	No	0.7	0.18	West Adams - Baldwin Hills - Leimert	Community Commercial
5046023023	1940	Parking Lot (Patron or Employee)	[Q]C2-1	No	0.7	0.15	West Adams - Baldwin Hills - Leimert	Community Commercial
5046023024	1962	Bank, Savings and Loan	[Q]C2-1	No	0.6	0.26	West Adams - Baldwin Hills - Leimert	Community Commercial
5046034012	1944	Transmission Facilities	R3-1	YES	179	3.29	West Adams - Baldwin Hills - Leimert	Medium Residential
5046035001	1949	Churches	R3-1	YES	101	1.87	West Adams - Baldwin Hills - Leimert	Medium Residential
5046038006	1992	Service station	C2-1	No	3.1	0.69	West Adams - Baldwin Hills - Leimert	Community Commercial
5046038023	1987	Shopping Center (Regional)	C2-1	No	2.2	0.51	West Adams - Baldwin Hills - Leimert	Community Commercial
5047021001	1948	Commercial	R4-1	YES	17	0.17	West Adams - Baldwin Hills - Leimert	Low Residential
5047021002	1949	Single Residence	R4-1	YES	14	0.14	West Adams - Baldwin Hills - Leimert	Low Residential
5047021003	1948	Commercial	R4-1	YES	14	0.14	West Adams - Baldwin Hills - Leimert	Low Residential
5048005037	1926	Commercial	RD1.5-1	No	7	0.28	West Adams - Baldwin Hills - Leimert	Low Medium II Residential
5048006057	0	VACANT LAND	RD1.5-1	No	11	0.39	West Adams - Baldwin Hills - Leimert	Low Medium II Residential
5048014067	1954	Trucking companies, terminals	R4-1	No	12	1.45	West Adams - Baldwin Hills - Leimert	General Commercial
5048016015	1946	Commercial	R3-1	YES	7	0.17	West Adams - Baldwin Hills - Leimert	Medium Residential
5048016016	1946	Commercial	R3-1	YES	7	0.17	West Adams - Baldwin Hills - Leimert	Medium Residential
5048016020	1946	Commercial	R3-1	YES	8	0.17	West Adams - Baldwin Hills - Leimert	Medium Residential
5048016021	1946	Commercial	R3-1	YES	8	0.17	West Adams - Baldwin Hills - Leimert	Medium Residential
5048016022	1946	Commercial	R3-1	YES	8	0.17	West Adams - Baldwin Hills - Leimert	Medium Residential
5048016026	1952	Store	C2-1	No	2.8	0.70	West Adams - Baldwin Hills - Leimert	General Commercial
5048016027	1990	Auto Service Centers (no gasoline)	C2-1	No	0.5	0.13	West Adams - Baldwin Hills - Leimert	General Commercial
5048016055	1971	Service Station	C2-1	No	1.4	0.30	West Adams - Baldwin Hills - Leimert	General Commercial
5048016057	1947	Miscellaneous commercial	C2-1	No	0.5	0.13	West Adams - Baldwin Hills - Leimert	General Commercial
5048017006	1946	Commercial	R3-1	YES	7	0.17	West Adams - Baldwin Hills - Leimert	Medium Residential
5048017007	1947	Commercial	R3-1	YES	7	0.17	West Adams - Baldwin Hills - Leimert	Medium Residential
5048017008	1946	Commercial	R3-1	YES	7	0.17	West Adams - Baldwin Hills - Leimert	Medium Residential
5048017009	1946	Single Residence	R3-1	YES	7	0.17	West Adams - Baldwin Hills - Leimert	Medium Residential
5048017010	1946	Commercial	R3-1	YES	7	0.16	West Adams - Baldwin Hills - Leimert	Medium Residential

APN	Year Built	Current Use	Zone	30 du/ac (Y/N)	Net Units	Acres	CPA	General Plan Land Use Designation
5049002003	1970	Auto Service Shops	C2-1	No	0.8	0.19	West Adams - Baldwin Hills - Leimert	General Commercial
5049002004	1924	Store and residential combination	C2-1	No	1.2	0.29	West Adams - Baldwin Hills - Leimert	General Commercial
5049003003	1927	Store	C2-1	No	0.8	0.17	West Adams - Baldwin Hills - Leimert	General Commercial
5049003004	1921	Store and residential combination	C2-1	No	0.8	0.18	West Adams - Baldwin Hills - Leimert	General Commercial
5049003024	1930	Churches	R2-1	No	9	0.54	West Adams - Baldwin Hills - Leimert	General Commercial
5049004003	1925	Light manufacturing	C2-1	No	0.9	0.20	West Adams - Baldwin Hills - Leimert	General Commercial
5049004011	0	VACANT LAND	R3-1	YES	5	0.09	West Adams - Baldwin Hills - Leimert	Medium Residential
5049004012	0	VACANT LAND	R3-1	YES	5	0.09	West Adams - Baldwin Hills - Leimert	Medium Residential
5049004021	1991	Churches	C2-1	No	4.1	0.89	West Adams - Baldwin Hills - Leimert	General Commercial
5049008030	0	VACANT LAND	C2-1	No	0.6	0.15	West Adams - Baldwin Hills - Leimert	General Commercial
5049008033	1948	Auto Service Shops	C2-1	No	1.4	0.31	West Adams - Baldwin Hills - Leimert	General Commercial
5049008038	1957	Auto Service Shops	C2-1	No	0.5	0.12	West Adams - Baldwin Hills - Leimert	General Commercial
5049008043	1950	Churches	C2-1	No	0.5	0.12	West Adams - Baldwin Hills - Leimert	General Commercial
5049008044	1989	Church Parking lots	C2-1	No	0.5	0.12	West Adams - Baldwin Hills - Leimert	General Commercial
5049008051	1936	Churches	RD1.5-1-0	No	6	0.22	West Adams - Baldwin Hills - Leimert	Low Medium II Residential
5049009036	1952	Store	C2-1	No	1.7	0.37	West Adams - Baldwin Hills - Leimert	General Commercial
5049009037	0	Lots - patron or employee	C2-1	No	0.7	0.16	West Adams - Baldwin Hills - Leimert	General Commercial
5049009039	1927	Store	C2-1	No	0.5	0.13	West Adams - Baldwin Hills - Leimert	General Commercial
5049009040	0	VACANT LAND	R3-1	YES	7	0.14	West Adams - Baldwin Hills - Leimert	Medium Residential
5049009041	0	VACANT LAND	R3-1	YES	16	0.30	West Adams - Baldwin Hills - Leimert	Medium Residential
5049009043	1924	Commercial	R3-1	YES	5	0.12	West Adams - Baldwin Hills - Leimert	Medium Residential
5049009046	1936	Office Building	C2-1	No	0.5	0.13	West Adams - Baldwin Hills - Leimert	General Commercial
5049009050	0	VACANT LAND	C2-1	No	0.7	0.17	West Adams - Baldwin Hills - Leimert	General Commercial
5049009052	1921	Store	C2-1	No	0.8	0.18	West Adams - Baldwin Hills - Leimert	General Commercial
5049009064	1950	Store and residential combination	C2-1	No	0.8	0.18	West Adams - Baldwin Hills - Leimert	General Commercial
5049009065	1926	Store	C2-1	No	0.6	0.14	West Adams - Baldwin Hills - Leimert	General Commercial
5049009068	1933	Double, duplex, or two units	R3-1	YES	6	0.15	West Adams - Baldwin Hills - Leimert	Medium Residential
5049009071	1921	Commercial	R3-1	YES	5	0.12	West Adams - Baldwin Hills - Leimert	Medium Residential
5049009074	1924	Commercial	R3-1	YES	5	0.12	West Adams - Baldwin Hills - Leimert	Medium Residential
5049009076	1921	Commercial	R3-1	YES	5	0.13	West Adams - Baldwin Hills - Leimert	Medium Residential
5049009077	1923	Commercial	R3-1	YES	5	0.12	West Adams - Baldwin Hills - Leimert	Medium Residential
5049013040	1971	Churches	C2-1	No	1.4	0.34	West Adams - Baldwin Hills - Leimert	General Commercial
5049013042	1967	Schools (Private)	C2-1	No	52	1.91	West Adams - Baldwin Hills - Leimert	General Commercial
5049013044	0	VACANT LAND	C2-1	No	0.5	0.11	West Adams - Baldwin Hills - Leimert	General Commercial
5049013047	1933	Store	C2-1	No	1.3	0.34	West Adams - Baldwin Hills - Leimert	General Commercial
5049014010	1928	Light manufacturing	C2-1	No	0.7	0.17	West Adams - Baldwin Hills - Leimert	General Commercial

APN	Year Built	Current Use	Zone	30 du/ac (Y/N)	Net Units	Acres	CPA	General Plan Land Use Designation
5049014011	1923	Store	C2-1	No	0.7	0.17	West Adams - Baldwin Hills - Leimert	General Commercial
5049014012	1923	Store	C2-1	No	0.8	0.18	West Adams - Baldwin Hills - Leimert	General Commercial
5049016035	0	Lots - patron or employee	C2-1	No	0.6	0.14	West Adams - Baldwin Hills - Leimert	General Commercial
5049016037	1921	Commercial	R3-1	YES	6	0.13	West Adams - Baldwin Hills - Leimert	Medium Residential
5049016038	1923	Commercial	R3-1	YES	5	0.12	West Adams - Baldwin Hills - Leimert	Medium Residential
5049016039	1923	Commercial	R3-1	YES	5	0.12	West Adams - Baldwin Hills - Leimert	Medium Residential
5049016041	1923	Commercial	R3-1	YES	9	0.20	West Adams - Baldwin Hills - Leimert	Medium Residential
5049016042	1923	Commercial	R3-1	YES	5	0.12	West Adams - Baldwin Hills - Leimert	Medium Residential
5049016045	1937	Lots - patron or employee	R3-1	YES	6	0.11	West Adams - Baldwin Hills - Leimert	Medium Residential
5049016046	1953	Lots - patron or employee	C2-1	No	1	0.22	West Adams - Baldwin Hills - Leimert	General Commercial
5049016048	1930	Store	C2-1	No	0.8	0.18	West Adams - Baldwin Hills - Leimert	General Commercial
5049016049	1928	Store and office combination	C2-1	No	0.6	0.15	West Adams - Baldwin Hills - Leimert	General Commercial
5049016050	1929	Store	C2-1	No	0.6	0.14	West Adams - Baldwin Hills - Leimert	General Commercial
5049016051	1970	Lots - patron or employee	R3-1	YES	7	0.15	West Adams - Baldwin Hills - Leimert	Medium Residential
5049016052	1971	Lots - patron or employee	R3-1	YES	6	0.12	West Adams - Baldwin Hills - Leimert	Medium Residential
5049016053	1921	Commercial	R3-1	YES	5	0.12	West Adams - Baldwin Hills - Leimert	Medium Residential
5049016054	1923	Commercial	R3-1	YES	5	0.12	West Adams - Baldwin Hills - Leimert	Medium Residential
5049016058	1923	Commercial	R3-1	YES	5	0.12	West Adams - Baldwin Hills - Leimert	Medium Residential
5049016059	1922	Commercial	R3-1	YES	5	0.12	West Adams - Baldwin Hills - Leimert	Medium Residential
5049016062	1928	Store	C2-1	No	0.6	0.14	West Adams - Baldwin Hills - Leimert	General Commercial
5049016063	0	VACANT LAND	C2-1	No	0.6	0.15	West Adams - Baldwin Hills - Leimert	General Commercial
5049016065	1984	Restaurants, cocktail lounge, tavern	C2-1	No	1.1	0.27	West Adams - Baldwin Hills - Leimert	General Commercial
5049016906	0	Five or more apartments or units	R3-1	YES	7	0.14	West Adams - Baldwin Hills - Leimert	Medium Residential
5049017006	1925	Warehousing, distribution under 10,000 sq. ft.	C2-1	No	0.6	0.18	West Adams - Baldwin Hills - Leimert	General Commercial
5049017007	1922	Store	C2-1	No	0.8	0.17	West Adams - Baldwin Hills - Leimert	General Commercial
5049017008	1922	Store and residential combination	C2-1	No	0.8	0.17	West Adams - Baldwin Hills - Leimert	General Commercial
5049017009	1924	Store and residential combination	C2-1	No	0.6	0.17	West Adams - Baldwin Hills - Leimert	General Commercial
5049017010	1921	Store and residential combination	C2-1	No	0.7	0.18	West Adams - Baldwin Hills - Leimert	General Commercial
5049019026	1968	Supermarket - 12000 sq. ft. or more	P-1	No	6.6	1.45	West Adams - Baldwin Hills - Leimert	General Commercial
5049030902	0	Government Owned Property (OPEN)	RD1.5-1	No	12	0.43	West Adams - Baldwin Hills - Leimert	Low Medium II Residential
5049032047	1970	Double, duplex, or two units	R3-1	YES	6	0.17	West Adams - Baldwin Hills - Leimert	Medium Residential
5049032051	1941	Commercial	R3-1	YES	8	0.17	West Adams - Baldwin Hills - Leimert	Medium Residential
5049032052	0	Four units (any combination)	R3-1	YES	7	0.17	West Adams - Baldwin Hills - Leimert	Medium Residential
5049032056	1922	Commercial	R3-1	YES	8	0.17	West Adams - Baldwin Hills - Leimert	Medium Residential
5050001007	1924	Single Residence	[Q]C2-1	No	0.5	0.12	West Adams - Baldwin Hills - Leimert	General Commercial
5050001009	1930	Church	[Q]C2-1	No	1.3	0.29	West Adams - Baldwin Hills - Leimert	General Commercial

APN	Year Built	Current Use	Zone	30 du/ac (Y/N)	Net Units	Acres	CPA	General Plan Land Use Designation
5050001025	1926	Store and Office Combination	[Q]C2-1	No	1.4	0.32	West Adams - Baldwin Hills - Leimert	General Commercial
5050001026	1926	Office Building	[Q]C2-1	No	0.7	0.16	West Adams - Baldwin Hills - Leimert	General Commercial
5050001027	1946	New Car Sales and Service	[Q]C2-1	No	2.4	0.48	West Adams - Baldwin Hills - Leimert	General Commercial
5050001028	1960	Fast Food (Walks)	[Q]C2-1	No	1.3	0.29	West Adams - Baldwin Hills - Leimert	General Commercial
5050001031	1937	Auto Service Body and Fender Repair	[Q]C2-1	No	1.9	0.43	West Adams - Baldwin Hills - Leimert	General Commercial
5050002009	1991	Lots - patron or employee	C2-1	No	0.5	0.12	West Adams - Baldwin Hills - Leimert	General Commercial
5050002018	1927	Store and office combination	C2-1	No	0.6	0.15	West Adams - Baldwin Hills - Leimert	General Commercial
5050002019	1928	Store	C2-1	No	0.6	0.14	West Adams - Baldwin Hills - Leimert	General Commercial
5050002020	1936	Service shops	C2-1	No	0.6	0.14	West Adams - Baldwin Hills - Leimert	General Commercial
5050002021	1934	Store	C2-1	No	0.7	0.16	West Adams - Baldwin Hills - Leimert	General Commercial
5050002036	1924	Churches	C2-1	No	2.2	0.48	West Adams - Baldwin Hills - Leimert	General Commercial
5050003010	1941	Auto Service Shops	C2-1	No	0.5	0.15	West Adams - Baldwin Hills - Leimert	General Commercial
5050003011	1931	Auto Service Shops	C2-1	No	1.3	0.28	West Adams - Baldwin Hills - Leimert	General Commercial
5050003012	1948	Store	C2-1	No	0.6	0.15	West Adams - Baldwin Hills - Leimert	General Commercial
5050003027	1932	Store and residential combination	C2-1	No	0.6	0.15	West Adams - Baldwin Hills - Leimert	General Commercial
5050003038	1985	Shopping Center (Neighborhood, Community)	C2-1	No	1.3	0.30	West Adams - Baldwin Hills - Leimert	General Commercial
5050004029	0	VACANT LAND	C2-1	No	0.6	0.15	West Adams - Baldwin Hills - Leimert	General Commercial
5050004030	1934	Store	C2-1	No	0.6	0.14	West Adams - Baldwin Hills - Leimert	General Commercial
5050005032	1980	Lots - patron or employee	C2-1	No	0.7	0.17	West Adams - Baldwin Hills - Leimert	General Commercial
5050005063	1977	Churches	C2-1	No	1.8	0.41	West Adams - Baldwin Hills - Leimert	General Commercial
5050005066	1922	Store and office combination	C2-1	No	0.5	0.12	West Adams - Baldwin Hills - Leimert	General Commercial
5050006905	0	Government Owned Property (OPEN)	C2-1	No	1.2	0.28	West Adams - Baldwin Hills - Leimert	General Commercial
5050006909	0	VACANT LAND	C2-1	No	1	0.22	West Adams - Baldwin Hills - Leimert	General Commercial
5050007036	1938	Store	C2-1	No	0.9	0.21	West Adams - Baldwin Hills - Leimert	General Commercial
5050007049	1923	Commercial	C2-1	No	0.5	0.13	West Adams - Baldwin Hills - Leimert	General Commercial
5050007050	1933	Auto Service Shops	C2-1	No	0.7	0.16	West Adams - Baldwin Hills - Leimert	General Commercial
5050008043	1947	Store	C2-1	No	1.2	0.28	West Adams - Baldwin Hills - Leimert	General Commercial
5050008056	0	Double, duplex, or two units	C2-1	No	0.6	0.16	West Adams - Baldwin Hills - Leimert	General Commercial
5050008057	1932	Store	C2-1	No	1	0.23	West Adams - Baldwin Hills - Leimert	General Commercial
5050009046	1961	Professional Building	[Q]C2-1-O	No	2	0.42	West Adams - Baldwin Hills - Leimert	General Commercial
5050010037	0	VACANT LAND	R3-1	YES	8	0.16	West Adams - Baldwin Hills - Leimert	Medium Residential
5050010038	0	VACANT LAND	R3-1	YES	8	0.17	West Adams - Baldwin Hills - Leimert	Medium Residential
5050010042	1956	Parking Lot (Patron or Employee)	[Q]C2-1-O	No	0.8	0.17	West Adams - Baldwin Hills - Leimert	General Commercial
5050010044	1965	Miscellaneous Commercial	[Q]C2-1	No	2.1	0.55	West Adams - Baldwin Hills - Leimert	General Commercial
5050010052	1925	Church	[Q]C2-1-O	No	1.4	0.53	West Adams - Baldwin Hills - Leimert	General Commercial
5050010054	1968	Professional Building	[Q]C2-1	No	1.6	0.36	West Adams - Baldwin Hills - Leimert	General Commercial



APN	Year Built	Current Use	Zone	30 du/ac (Y/N)	Net Units	Acres	CPA	General Plan Land Use Designation
5050011003	1926	Commercial	R3-1	YES	6	0.14	West Adams - Baldwin Hills - Leimert	Medium Residential
5050017016	1939	Stores	[Q]C1.5-1	No	1.6	0.32	West Adams - Baldwin Hills - Leimert	Neighborhood Commercial
5050018001	1974	Bank / Savings and Loan	[Q]C1.5-1	No	2.2	0.50	West Adams - Baldwin Hills - Leimert	Neighborhood Commercial
5050031038	1949	Church	[Q]C1.5-1	No	0.8	0.16	West Adams - Baldwin Hills - Leimert	Neighborhood Commercial
5050031039	1952	Church	[Q]C1.5-1	No	0.8	0.19	West Adams - Baldwin Hills - Leimert	Neighborhood Commercial
5050031059	1930	Parking Lot (Patron or Employee)	[Q]C1.5-1	No	0.8	0.17	West Adams - Baldwin Hills - Leimert	Neighborhood Commercial
5050031060	1978	Parking Lot (Patron or Employee)	[Q]C1.5-1	No	0.8	0.18	West Adams - Baldwin Hills - Leimert	Neighborhood Commercial
5050031061	1940	Professional Building	[Q]C1.5-1	No	0.8	0.16	West Adams - Baldwin Hills - Leimert	Neighborhood Commercial
5051002009	1914	Homes for the aged and others	R3-1-O	YES	23	0.46	West Adams - Baldwin Hills - Leimert	Medium Residential
5051002010	1923	Three units (any combination)	R3-1-O	YES	9	0.23	West Adams - Baldwin Hills - Leimert	Medium Residential
5051002021	1912	Homes for the aged and others	R3-1-O	YES	15	0.30	West Adams - Baldwin Hills - Leimert	Medium Residential
5051002023	1923	Three units (any combination)	R3-1-O	YES	9	0.23	West Adams - Baldwin Hills - Leimert	Medium Residential
5051003007	1938	Double, duplex, or two units	R3-1-O	YES	7	0.17	West Adams - Baldwin Hills - Leimert	Medium Residential
5051003008	1922	Double, duplex, or two units	R3-1-O	YES	6	0.15	West Adams - Baldwin Hills - Leimert	Medium Residential
5051003015	1921	Commercial	R3-1-O	YES	6	0.14	West Adams - Baldwin Hills - Leimert	Medium Residential
5051004005	0	Four units (any combination)	R3-1-O	YES	10	0.19	West Adams - Baldwin Hills - Leimert	Medium Residential
5051004020	1934	Double, duplex, or two units	R3-1-O	YES	8	0.19	West Adams - Baldwin Hills - Leimert	Medium Residential
5051004021	1935	Double, duplex, or two units	R3-1-O	YES	8	0.19	West Adams - Baldwin Hills - Leimert	Medium Residential
5051005005	1972	Service Shop (eg. Radio / TV Repair / Laundry)	[Q]C2-1-O	No	0.8	0.18	West Adams - Baldwin Hills - Leimert	General Commercial
5051005016	1926	Stores	[Q]C2-1-O	No	1.2	0.24	West Adams - Baldwin Hills - Leimert	General Commercial
5051005019	1927	Church	[Q]C2-1-O	No	0.6	0.13	West Adams - Baldwin Hills - Leimert	General Commercial
5051005023	1928	Auto Service Body and Fender Repair	[Q]C2-1-O	No	0.7	0.14	West Adams - Baldwin Hills - Leimert	General Commercial
5051006016	1937	Auto Service Body and Fender Repair	[Q]C2-1	No	1.4	0.31	West Adams - Baldwin Hills - Leimert	General Commercial
5051007003	1928	Office Building	[Q]C2-1	No	0.8	0.17	West Adams - Baldwin Hills - Leimert	General Commercial
5051007004	1946	Stores	[Q]C2-1	No	0.8	0.17	West Adams - Baldwin Hills - Leimert	General Commercial
5051007005	1939	Stores	[Q]C2-1	No	0.8	0.17	West Adams - Baldwin Hills - Leimert	General Commercial
5051007007	1948	Restaurant Lounge Tavern	[Q]C2-1	No	0.8	0.17	West Adams - Baldwin Hills - Leimert	General Commercial
5051008002	1923	Commercial	R3-1	YES	8	0.17	West Adams - Baldwin Hills - Leimert	Medium Residential
5051008003	1923	Double, duplex, or two units	R3-1	YES	7	0.17	West Adams - Baldwin Hills - Leimert	Medium Residential
5051008019	1969	Parking Lot (Patron or Employee)	[Q]C1.5-1	No	1.6	0.34	West Adams - Baldwin Hills - Leimert	Neighborhood Commercial
5051009001	0	Four units (any combination)	R3-1	YES	8	0.15	West Adams - Baldwin Hills - Leimert	Medium Residential
5051009002	1923	Double, duplex, or two units	R3-1	YES	6	0.15	West Adams - Baldwin Hills - Leimert	Medium Residential
5051010004	1923	Commercial	R3-1	YES	5	0.12	West Adams - Baldwin Hills - Leimert	Medium Residential
5051010017	1949	Double, duplex, or two units	R3-1	YES	8	0.19	West Adams - Baldwin Hills - Leimert	Medium Residential
5051011002	1916	Double, duplex, or two units	R3-1	YES	7	0.17	West Adams - Baldwin Hills - Leimert	Medium Residential
5051012005	0	Double, duplex, or two units	R3-1-O	YES	6	0.15	West Adams - Baldwin Hills - Leimert	Medium Residential

APN	Year Built	Current Use	Zone	30 du/ac (Y/N)	Net Units	Acres	CPA	General Plan Land Use Designation
5051012006	1922	Commercial	R3-1-O	YES	6	0.13	West Adams - Baldwin Hills - Leimert	Medium Residential
5051012007	1927	Commercial	R3-1-O	YES	5	0.11	West Adams - Baldwin Hills - Leimert	Medium Residential
5051012017	1922	Commercial	R3-1-O	YES	7	0.15	West Adams - Baldwin Hills - Leimert	Medium Residential
5051012018	1922	Commercial	R3-1-O	YES	7	0.15	West Adams - Baldwin Hills - Leimert	Medium Residential
5051012019	1921	Commercial	R3-1-O	YES	7	0.15	West Adams - Baldwin Hills - Leimert	Medium Residential
5051012020	1922	Commercial	R3-1-O	YES	7	0.15	West Adams - Baldwin Hills - Leimert	Medium Residential
5051012023	1920	Commercial	R3-1-O	YES	5	0.12	West Adams - Baldwin Hills - Leimert	Medium Residential
5051013010	1912	Commercial	R3-1-O	YES	5	0.12	West Adams - Baldwin Hills - Leimert	Medium Residential
5051015001	1980	Commercial	R3-1-O	YES	11	0.23	West Adams - Baldwin Hills - Leimert	Medium Residential
5051015002	1913	Double, duplex, or two units	R3-1-O	YES	13	0.28	West Adams - Baldwin Hills - Leimert	Medium Residential
5051015005	1923	Commercial	R3-1-O	YES	11	0.23	West Adams - Baldwin Hills - Leimert	Medium Residential
5051015013	1922	Double, duplex, or two units	R3-1-O	YES	8	0.20	West Adams - Baldwin Hills - Leimert	Medium Residential
5051015014	1925	Double, duplex, or two units	R3-1-O	YES	8	0.19	West Adams - Baldwin Hills - Leimert	Medium Residential
5051015015	1922	Double, duplex, or two units	R3-1-O	YES	6	0.15	West Adams - Baldwin Hills - Leimert	Medium Residential
5051015017	1911	Commercial	R3-1-O	YES	7	0.15	West Adams - Baldwin Hills - Leimert	Medium Residential
5051015018	1922	Double, duplex, or two units	R3-1-O	YES	6	0.15	West Adams - Baldwin Hills - Leimert	Medium Residential
5051015019	1913	Double, duplex, or two units	R3-1-O	YES	6	0.15	West Adams - Baldwin Hills - Leimert	Medium Residential
5051015020	1921	Double, duplex, or two units	R3-1-O	YES	6	0.15	West Adams - Baldwin Hills - Leimert	Medium Residential
5051015024	1922	Double, duplex, or two units	R3-1-O	YES	6	0.15	West Adams - Baldwin Hills - Leimert	Medium Residential
5051015025	1923	Double, duplex, or two units	R3-1-O	YES	6	0.15	West Adams - Baldwin Hills - Leimert	Medium Residential
5051015026	1922	Commercial	R3-1-O	YES	6	0.14	West Adams - Baldwin Hills - Leimert	Medium Residential
5051015027	1916	Commercial	R3-1-O	YES	7	0.15	West Adams - Baldwin Hills - Leimert	Medium Residential
5051028018	1973	Parking Lot (Patron or Employee)	[Q]C1.5-1	No	1.6	0.34	West Adams - Baldwin Hills - Leimert	Neighborhood Office Commercial
5051028020	1956	Auto Service Body and Fender Repair	[Q]C1.5-1	No	1.6	0.34	West Adams - Baldwin Hills - Leimert	Neighborhood Office Commercial
5051028021	1952	Parking Lot (Patron or Employee)	[Q]C1.5-1	No	0.8	0.17	West Adams - Baldwin Hills - Leimert	Neighborhood Office Commercial
5051028022	1952	Used Car Sales	[Q]C1.5-1	No	0.8	0.17	West Adams - Baldwin Hills - Leimert	Neighborhood Office Commercial
5051028023	1972	Parking Lot (Patron or Employee)	[Q]C1.5-1	No	0.8	0.17	West Adams - Baldwin Hills - Leimert	Neighborhood Office Commercial
5051028024	1934	Auto Service Body and Fender Repair	[Q]C1.5-1	No	0.9	0.19	West Adams - Baldwin Hills - Leimert	Neighborhood Office Commercial
5051028025	1949	Office Building	[Q]C1.5-1	No	3	0.71	West Adams - Baldwin Hills - Leimert	Neighborhood Office Commercial
5051029001	1957	Private School	[Q]C1.5-1	No	1.7	0.37	West Adams - Baldwin Hills - Leimert	Neighborhood Commercial
5051029002	1948	Private School	[Q]C1.5-1	No	0.8	0.18	West Adams - Baldwin Hills - Leimert	Neighborhood Commercial
5051029003	1941	Wholesale and Manufacturing Outlet	[Q]C1.5-1	No	1.6	0.34	West Adams - Baldwin Hills - Leimert	Neighborhood Commercial
5051029004	1940	Parking Lot (Patron or Employee)	[Q]C1.5-1	No	0.8	0.17	West Adams - Baldwin Hills - Leimert	Neighborhood Commercial
5051029029	1964	Bank, Savings and Loan	C2-1	No	2.1	0.46	West Adams - Baldwin Hills - Leimert	General Commercial
5051029032	1974	Parking Lot (Patron or Employee)	[Q]C1.5-1	No	2.3	0.51	West Adams - Baldwin Hills - Leimert	Neighborhood Commercial
5051029033	1975	Restaurant Lounge Tavern	[Q]C1.5-1	No	2.4	0.52	West Adams - Baldwin Hills - Leimert	Neighborhood Commercial

APN	Year Built	Current Use	Zone	30 du/ac (Y/N)	Net Units	Acres	CPA	General Plan Land Use Designation
5051030027	1950	Office Building	C2-1	No	0.7	0.16	West Adams - Baldwin Hills - Leimert	General Commercial
5051030029	1952	Schools (Private)	C2-1	No	2.2	0.47	West Adams - Baldwin Hills - Leimert	General Commercial
5051030030	1947	Auto Service Shops	C2-1	No	0.7	0.16	West Adams - Baldwin Hills - Leimert	General Commercial
5051031027	1939	Warehousing, distribution under 10,000 sq. ft.	C2-1	No	2.2	0.47	West Adams - Baldwin Hills - Leimert	General Commercial
5051031028	1930	Service shops	C2-1	No	0.7	0.16	West Adams - Baldwin Hills - Leimert	General Commercial
5051031030	1947	Light manufacturing	C2-1	No	0.7	0.15	West Adams - Baldwin Hills - Leimert	General Commercial
5051032027	1947	Service shops	C2-1	No	0.6	0.13	West Adams - Baldwin Hills - Leimert	General Commercial
5051032029	1953	Auto Service Shops	C2-1	No	1.3	0.30	West Adams - Baldwin Hills - Leimert	General Commercial
5051033006	0	Four units (any combination)	RD1.5-1	No	5	0.18	West Adams - Baldwin Hills - Leimert	Low Medium II Residential
5051033012	1974	Lots - patron or employee	RD1.5-1	No	5	0.18	West Adams - Baldwin Hills - Leimert	Low Medium II Residential
5051033029	1940	Auto Service Shops	C2-1	No	0.6	0.15	West Adams - Baldwin Hills - Leimert	General Commercial
5051033031	1948	Service shops	C2-1	No	1.3	0.28	West Adams - Baldwin Hills - Leimert	General Commercial
5051033032	1925	Store	C2-1	No	0.6	0.15	West Adams - Baldwin Hills - Leimert	General Commercial
5051033033	1953	Store and residential combination	C2-1	No	0.6	0.15	West Adams - Baldwin Hills - Leimert	General Commercial
5051033036	1962	Restaurants, cocktail lounge, tavern	C2-1	No	0.6	0.15	West Adams - Baldwin Hills - Leimert	General Commercial
5051034029	0	Lots - patron or employee	C2-1	No	0.7	0.15	West Adams - Baldwin Hills - Leimert	General Commercial
5051034030	1940	Store	C2-1	No	0.7	0.16	West Adams - Baldwin Hills - Leimert	General Commercial
5051034033	1939	Store and office combination	C2-1	No	1.3	0.30	West Adams - Baldwin Hills - Leimert	General Commercial
5051034036	1985	Office Building	C2-1	No	0.7	0.16	West Adams - Baldwin Hills - Leimert	General Commercial
5051035004	0	VACANT LAND	C2-1	No	0.6	0.14	West Adams - Baldwin Hills - Leimert	General Commercial
5051035033	1947	Auto Service Shops	C2-1	No	1.8	0.39	West Adams - Baldwin Hills - Leimert	General Commercial
5051036021	1921	Store and residential combination	C2-1	No	0.5	0.14	West Adams - Baldwin Hills - Leimert	General Commercial
5051036022	1961	Lots - patron or employee	C2-1	No	0.5	0.11	West Adams - Baldwin Hills - Leimert	General Commercial
5051036023	1961	Wholesale and manufacturing outlet	C2-1	No	0.5	0.11	West Adams - Baldwin Hills - Leimert	General Commercial
5051036026	1983	Churches	C2-1	No	0.5	0.11	West Adams - Baldwin Hills - Leimert	General Commercial
5051037022	1939	Miscellaneous industrial	C2-1-0	No	0.6	0.14	West Adams - Baldwin Hills - Leimert	General Commercial
5051037038	1965	Store	C2-1-0	No	1	0.22	West Adams - Baldwin Hills - Leimert	General Commercial
5057001004	1926	Auto Service Shops	C2-1	No	0.5	0.11	West Adams - Baldwin Hills - Leimert	General Commercial
5057001024	1978	Store	C2-1	No	1	0.22	West Adams - Baldwin Hills - Leimert	General Commercial
5057002002	0	Store	C2-1	No	0.8	0.17	West Adams - Baldwin Hills - Leimert	General Commercial
5057006010	1957	Store and residential combination	C2-1	No	1.4	0.32	West Adams - Baldwin Hills - Leimert	General Commercial
5057010003	1934	Auto Service Shops	C2-1	No	0.6	0.14	West Adams - Baldwin Hills - Leimert	General Commercial
5057011004	1924	Store	C2-1	No	0.5	0.12	West Adams - Baldwin Hills - Leimert	General Commercial
5057011005	1959	Store and residential combination	C2-1	No	0.5	0.11	West Adams - Baldwin Hills - Leimert	General Commercial
5057011006	1929	Restaurants, cocktail lounge, tavern	C2-1	No	0.5	0.11	West Adams - Baldwin Hills - Leimert	General Commercial
5057011009	1949	Light manufacturing	C2-1	No	0.5	0.11	West Adams - Baldwin Hills - Leimert	General Commercial

APN	Year Built	Current Use	Zone	30 du/ac (Y/N)	Net Units	Acres	CPA	General Plan Land Use Designation
5057011010	1953	Service shops	C2-1	No	0.5	0.11	West Adams - Baldwin Hills - Leimert	General Commercial
5057013004	1924	Store	C2-1	No	0.5	0.12	West Adams - Baldwin Hills - Leimert	General Commercial
5057013007	1926	Store	C2-1	No	0.5	0.11	West Adams - Baldwin Hills - Leimert	General Commercial
5057013011	1927	Store	C2-1	No	0.7	0.16	West Adams - Baldwin Hills - Leimert	General Commercial
5057013038	1931	Store and residential combination	C2-1	No	0.5	0.11	West Adams - Baldwin Hills - Leimert	General Commercial
5059003004	1933	2 units (4 stories or less)	[Q]C2-1	No	0.6	0.17	West Adams - Baldwin Hills - Leimert	General Commercial
5059003005	1922	Single Residence	[Q]C2-1	No	0.7	0.18	West Adams - Baldwin Hills - Leimert	General Commercial
5059003006	1923	Single Residence	[Q]C2-1	No	0.8	0.18	West Adams - Baldwin Hills - Leimert	General Commercial
5059003007	1948	3 units (4 stories or less)	[Q]C2-1	No	0.6	0.18	West Adams - Baldwin Hills - Leimert	General Commercial
5059003009	1922	2 units (4 stories or less)	[Q]C2-1	No	0.7	0.19	West Adams - Baldwin Hills - Leimert	General Commercial
5059003014	1922	Stores	[Q]C2-1-O	No	0.9	0.20	West Adams - Baldwin Hills - Leimert	General Commercial
5059003018	1960	Stores	[Q]C2-1-O	No	1.3	0.28	West Adams - Baldwin Hills - Leimert	General Commercial
5059004001	1955	4 units (4 stories or less)	[Q]C2-1	No	0.5	0.19	West Adams - Baldwin Hills - Leimert	General Commercial
5059005001	1946	Stores	[Q]C2-1	No	0.5	0.11	West Adams - Baldwin Hills - Leimert	General Commercial
5059005030	1927	Auto Service Body and Fender Repair	[Q]C2-1	No	1.1	0.23	West Adams - Baldwin Hills - Leimert	General Commercial
5059005031	1956	Restaurant Lounge Tavern	[Q]C2-1	No	0.6	0.12	West Adams - Baldwin Hills - Leimert	General Commercial
5060004003	0	VACANT LAND	R3-1-O	YES	10	0.18	West Adams - Baldwin Hills - Leimert	Medium Residential
5060005002	1922	Commercial	R3-1-O	YES	8	0.18	West Adams - Baldwin Hills - Leimert	Medium Residential
5060005003	1950	Commercial	R3-1-O	YES	8	0.18	West Adams - Baldwin Hills - Leimert	Medium Residential
5060005005	1922	Commercial	R3-1-O	YES	8	0.18	West Adams - Baldwin Hills - Leimert	Medium Residential
5060005007	1913	Commercial	R3-1-O	YES	8	0.18	West Adams - Baldwin Hills - Leimert	Medium Residential
5060005008	1910	Double, duplex, or two units	R3-1-O	YES	7	0.18	West Adams - Baldwin Hills - Leimert	Medium Residential
5060005009	1915	Double, duplex, or two units	R3-1-O	YES	7	0.18	West Adams - Baldwin Hills - Leimert	Medium Residential
5060005010	1912	Commercial	R3-1-O	YES	8	0.18	West Adams - Baldwin Hills - Leimert	Medium Residential
5060005011	1912	Double, duplex, or two units	R3-1-O	YES	7	0.18	West Adams - Baldwin Hills - Leimert	Medium Residential
5060005025	1922	Store and residential combination	R3-1-O	YES	7	0.18	West Adams - Baldwin Hills - Leimert	Medium Residential
5060006002	1912	Commercial	R3-1-O	YES	8	0.18	West Adams - Baldwin Hills - Leimert	Medium Residential
5060006003	1916	Commercial	R3-1-O	YES	8	0.18	West Adams - Baldwin Hills - Leimert	Medium Residential
5060006005	1910	Commercial	R3-1-O	YES	8	0.18	West Adams - Baldwin Hills - Leimert	Medium Residential
5060006007	1915	Commercial	R3-1-O	YES	8	0.17	West Adams - Baldwin Hills - Leimert	Medium Residential
5060006011	1924	Store	C2-1	No	1.2	0.27	West Adams - Baldwin Hills - Leimert	General Commercial
5060006012	1948	Office and residential	C2-1	No	0.6	0.15	West Adams - Baldwin Hills - Leimert	General Commercial
5060007003	1937	Churches	C2-1VL	No	2.7	0.58	West Adams - Baldwin Hills - Leimert	Community Commercial
5060007004	1962	Lots - patron or employee	C2-1VL	No	4.3	0.94	West Adams - Baldwin Hills - Leimert	Community Commercial
5060007005	1923	Homes for the aged and others	C2-1VL	No	1.2	0.27	West Adams - Baldwin Hills - Leimert	Community Commercial
5060007006	1924	Homes for the aged and others	C2-1VL	No	1	0.23	West Adams - Baldwin Hills - Leimert	Community Commercial

APN	Year Built	Current Use	Zone	30 du/ac (Y/N)	Net Units	Acres	CPA	General Plan Land Use Designation
5060009004	1922	Commercial	C2-1VL	No	0.5	0.15	West Adams - Baldwin Hills - Leimert	Community Commercial
5060030018	1921	Commercial	R3-1-O	YES	5	0.12	West Adams - Baldwin Hills - Leimert	Medium Residential
5060031009	1922	Double, duplex, or two units	R3-1-O	YES	6	0.16	West Adams - Baldwin Hills - Leimert	Medium Residential
5060031012	1917	Commercial	R3-1-O	YES	7	0.16	West Adams - Baldwin Hills - Leimert	Medium Residential
5060031014	1919	Commercial	R3-1-O	YES	7	0.16	West Adams - Baldwin Hills - Leimert	Medium Residential
5060031015	1920	Double, duplex, or two units	R3-1-O	YES	6	0.16	West Adams - Baldwin Hills - Leimert	Medium Residential
5060031902	0	VACANT LAND	R3-1-O	YES	8	0.16	West Adams - Baldwin Hills - Leimert	Medium Residential
5061004001	0	VACANT LAND	R3-1-O	YES	13	0.25	West Adams - Baldwin Hills - Leimert	Medium Residential
5061004014	1960	Churches	R3-1-O	YES	15	0.29	West Adams - Baldwin Hills - Leimert	Low Residential
5061005024	1936	Commercial	R3-1-O	YES	7	0.16	West Adams - Baldwin Hills - Leimert	Low Residential
5061020038	0	Service Station	C2-1	No	2.4	0.53	West Adams - Baldwin Hills - Leimert	General Commercial
5061020039	1912	Commercial	R3-1-O	YES	8	0.17	West Adams - Baldwin Hills - Leimert	Medium Residential
5061020040	1913	Commercial	R3-1-O	YES	8	0.17	West Adams - Baldwin Hills - Leimert	Medium Residential
5061020041	1913	Commercial	R3-1-O	YES	8	0.17	West Adams - Baldwin Hills - Leimert	Medium Residential
5061020047	1908	Commercial	R3-1-O	YES	8	0.17	West Adams - Baldwin Hills - Leimert	Medium Residential
5061021034	1910	Commercial	R3-1-O	YES	7	0.16	West Adams - Baldwin Hills - Leimert	Medium Residential
5061021036	1928	Double, duplex, or two units	R3-1-O	YES	6	0.16	West Adams - Baldwin Hills - Leimert	Medium Residential
5061021042	1925	Commercial	R3-1-O	YES	7	0.15	West Adams - Baldwin Hills - Leimert	Medium Residential
5061021043	1922	Commercial	R3-1-O	YES	7	0.16	West Adams - Baldwin Hills - Leimert	Medium Residential
5061022044	1922	Commercial	R3-1-O	YES	7	0.16	West Adams - Baldwin Hills - Leimert	Medium Residential
5061022047	1921	Commercial	R3-1-O	YES	7	0.16	West Adams - Baldwin Hills - Leimert	Medium Residential
5061022048	1968	Lots - patron or employee	R3-1-O	YES	8	0.16	West Adams - Baldwin Hills - Leimert	Medium Residential
5061022051	1923	Double, duplex, or two units	R3-1-O	YES	6	0.16	West Adams - Baldwin Hills - Leimert	Medium Residential
5061022057	1968	Car Wash	R3-1-O	YES	25	0.46	West Adams - Baldwin Hills - Leimert	Medium Residential
5062003010	1926	Commercial	C2-1	No	0.7	0.19	West Adams - Baldwin Hills - Leimert	General Commercial
5062003022	1986	Warehousing, distribution under 10,000 sq. ft.	C2-1	No	0.8	0.23	West Adams - Baldwin Hills - Leimert	General Commercial
5062003024	1931	Auto Service Shops	C2-1	No	1	0.26	West Adams - Baldwin Hills - Leimert	General Commercial
5062003031	0	Commercial	C2-1	No	0.8	0.18	West Adams - Baldwin Hills - Leimert	General Commercial
5062003032	1925	Commercial	C2-1	No	0.8	0.20	West Adams - Baldwin Hills - Leimert	General Commercial
5062003033	1987	Shopping Center (Neighborhood, Community)	C2-1	No	1.7	0.39	West Adams - Baldwin Hills - Leimert	General Commercial
5062004015	1948	Homes for the aged and others	C2-1	No	0.9	0.22	West Adams - Baldwin Hills - Leimert	General Commercial
5062004902	0	Government Owned Property (OPEN)	C2-1	No	0.9	0.21	West Adams - Baldwin Hills - Leimert	General Commercial
5062004903	0	Government Owned Property (OPEN)	C2-1	No	3.9	0.84	West Adams - Baldwin Hills - Leimert	General Commercial
5062005002	1925	Schools (Private)	C2-1	No	0.7	0.17	West Adams - Baldwin Hills - Leimert	General Commercial
5062005022	1926	Schools (Private)	C2-1	No	0.7	0.18	West Adams - Baldwin Hills - Leimert	General Commercial
5062006019	1965	Store	C2-1	No	0.7	0.20	West Adams - Baldwin Hills - Leimert	General Commercial

APN	Year Built	Current Use	Zone	30 du/ac (Y/N)	Net Units	Acres	CPA	General Plan Land Use Designation
5062006020	1951	Service shops	C2-1	No	0.9	0.20	West Adams - Baldwin Hills - Leimert	General Commercial
5062006029	1946	Store	C2-1	No	0.8	0.18	West Adams - Baldwin Hills - Leimert	General Commercial
5062006035	0	VACANT LAND	C2-1	No	0.9	0.20	West Adams - Baldwin Hills - Leimert	General Commercial
5062016026	1947	Store	C2-1	No	0.5	0.13	West Adams - Baldwin Hills - Leimert	General Commercial
5062017028	1964	Lots - patron or employee	C2-1	No	0.5	0.13	West Adams - Baldwin Hills - Leimert	General Commercial
5062017029	0	Used Car Sales	C2-1	No	0.9	0.20	West Adams - Baldwin Hills - Leimert	General Commercial
5062017031	1965	Service Station	C2-1	No	1.4	0.32	West Adams - Baldwin Hills - Leimert	General Commercial
5062018026	1964	Auto Service Shops	C2-1	No	1.8	0.40	West Adams - Baldwin Hills - Leimert	General Commercial
5062019004	1987	Store	C2-1	No	0.5	0.12	West Adams - Baldwin Hills - Leimert	General Commercial
5062019030	1948	Store	C2-1	No	0.5	0.12	West Adams - Baldwin Hills - Leimert	General Commercial
5062019031	1986	Store and office combination	C2-1	No	1.5	0.33	West Adams - Baldwin Hills - Leimert	General Commercial
5063013016	1948	Store	CM-1VL	No	0.6	0.15	West Adams - Baldwin Hills - Leimert	Commercial Manufacturing
5063013017	1958	Light manufacturing	CM-1VL	No	0.7	0.15	West Adams - Baldwin Hills - Leimert	Commercial Manufacturing
5063013032	1953	Schools (Private)	CM-1VL	No	0.9	0.20	West Adams - Baldwin Hills - Leimert	Commercial Manufacturing
5063013039	1968	Office Building	P-1VL	No	1.6	0.35	West Adams - Baldwin Hills - Leimert	Commercial Manufacturing
5063020900	0	VACANT LAND	RD1.5-1	No	8	0.30	West Adams - Baldwin Hills - Leimert	Low Medium II Residential
5063022041	1980	Office Building	R3-1	YES	14	0.27	West Adams - Baldwin Hills - Leimert	Medium Residential
5063022044	1930	Commercial	R3-1	YES	5	0.11	West Adams - Baldwin Hills - Leimert	Medium Residential
5063022046	1948	Commercial	R3-1	YES	6	0.13	West Adams - Baldwin Hills - Leimert	Medium Residential
5063022056	1936	Commercial	R3-1	YES	5	0.11	West Adams - Baldwin Hills - Leimert	Medium Residential
5063022908	0	Government Property, possessory interest	R1-1	No	13	1.59	West Adams - Baldwin Hills - Leimert	Public Facilities
5063023028	0	VACANT LAND	RD1.5-1	No	5	0.19	West Adams - Baldwin Hills - Leimert	Low Medium II Residential
5063024006	1924	Commercial	RD1.5-1	No	5	0.22	West Adams - Baldwin Hills - Leimert	Low Medium II Residential
5064002030	1948	Single Residence	RD1.5-1	No	6	0.26	West Adams - Baldwin Hills - Leimert	Low Medium II Residential
5064006014	1947	Commercial	RD1.5-1	No	7	0.28	West Adams - Baldwin Hills - Leimert	Low Medium II Residential
5064020017	1926	Commercial	RD1.5-1	No	5	0.23	West Adams - Baldwin Hills - Leimert	Low Medium II Residential
5065002014	1956	Office Building	C2-1	No	0.5	0.12	West Adams - Baldwin Hills - Leimert	General Commercial
5065002025	1955	Office Building	C2-1	No	0.5	0.12	West Adams - Baldwin Hills - Leimert	General Commercial
5065002032	1978	Light manufacturing	RD2-1	No	1	0.23	West Adams - Baldwin Hills - Leimert	Low Medium II Residential
5065003034	1948	Store and office combination	C2-1	No	0.5	0.12	West Adams - Baldwin Hills - Leimert	General Commercial
5065003037	1986	Office Building	C2-1	No	0.5	0.12	West Adams - Baldwin Hills - Leimert	General Commercial
5065004028	1969	Lots - patron or employee	RD1.5-1	No	10	0.37	West Adams - Baldwin Hills - Leimert	Low Medium II Residential
5065006008	1946	Auto Service Shops	C2-1	No	0.5	0.11	West Adams - Baldwin Hills - Leimert	General Commercial
5065006011	1951	Auto Service Shops	C2-1	No	0.5	0.11	West Adams - Baldwin Hills - Leimert	General Commercial
5065006013	1947	Store and residential combination	C2-1	No	0.8	0.19	West Adams - Baldwin Hills - Leimert	General Commercial
5065007003	1947	Store	C2-1	No	0.5	0.12	West Adams - Baldwin Hills - Leimert	General Commercial

APN	Year Built	Current Use	Zone	30 du/ac (Y/N)	Net Units	Acres	CPA	General Plan Land Use Designation
5065007006	0	VACANT LAND	C2-1	No	2.2	0.48	West Adams - Baldwin Hills - Leimert	General Commercial
5065007007	1950	Schools (Private)	C2-1	No	0.5	0.11	West Adams - Baldwin Hills - Leimert	General Commercial
5065007021	1953	Miscellaneous commercial	C2-1	No	0.5	0.12	West Adams - Baldwin Hills - Leimert	General Commercial
5065007031	1959	Store and office combination	C2-1	No	1.2	0.28	West Adams - Baldwin Hills - Leimert	General Commercial
5065007033	1952	Warehousing, distribution under 10,000 sq. ft.	C2-1	No	0.7	0.17	West Adams - Baldwin Hills - Leimert	General Commercial
5065007034	1979	Warehousing, distribution under 10,000 sq. ft.	C2-1	No	0.5	0.11	West Adams - Baldwin Hills - Leimert	General Commercial
5065007035	1947	Restaurants, cocktail lounge, tavern	C2-1	No	1.2	0.26	West Adams - Baldwin Hills - Leimert	General Commercial
5065007038	1948	Store	C2-1	No	0.5	0.13	West Adams - Baldwin Hills - Leimert	General Commercial
5065007039	0	VACANT LAND	C2-1	No	2.8	0.62	West Adams - Baldwin Hills - Leimert	General Commercial
5065008011	1940	Store and residential combination	C2-1	No	0.7	0.17	West Adams - Baldwin Hills - Leimert	General Commercial
5065008021	1959	Warehousing, distribution under 10,000 sq. ft.	C2-1	No	0.5	0.12	West Adams - Baldwin Hills - Leimert	General Commercial
5065011026	1958	Service shops	C2-1	No	0.5	0.11	West Adams - Baldwin Hills - Leimert	General Commercial
5065011036	1975	Auto Service Shops	C2-1	No	0.7	0.17	West Adams - Baldwin Hills - Leimert	General Commercial
5065011037	1980	Shopping Center (Neighborhood, Community)	C2-1	No	1.8	0.40	West Adams - Baldwin Hills - Leimert	General Commercial
5065011040	1957	Warehousing, distribution under 10,000 sq. ft.	C2-1	No	0.6	0.14	West Adams - Baldwin Hills - Leimert	General Commercial
5065017042	1950	Auto Service Shops	C2-1	No	0.6	0.14	West Adams - Baldwin Hills - Leimert	General Commercial
5065017044	1960	Office Building	C2-1	No	0.5	0.13	West Adams - Baldwin Hills - Leimert	General Commercial
5066001005	0	Lots - patron or employee	C2-1	No	0.5	0.11	West Adams - Baldwin Hills - Leimert	General Commercial
5066001900	0	Government Owned Property (OPEN)	R3-1	YES	14	0.28	West Adams - Baldwin Hills - Leimert	Medium Residential
5066002001	1949	Store	C2-1	No	0.6	0.19	West Adams - Baldwin Hills - Leimert	General Commercial
5066002029	0	VACANT LAND	C2-1	No	6.1	1.33	West Adams - Baldwin Hills - Leimert	General Commercial
5066004018	1948	Lots - patron or employee	C2-1	No	1.5	0.32	West Adams - Baldwin Hills - Leimert	General Commercial
5066004019	1957	Used Car Sales	C2-1	No	1.4	0.32	West Adams - Baldwin Hills - Leimert	General Commercial
5066004023	1956	Light manufacturing	C2-1	No	2.8	0.61	West Adams - Baldwin Hills - Leimert	General Commercial
5066004024	1977	Shopping Center (Neighborhood, Community)	C2-1	No	1.6	0.35	West Adams - Baldwin Hills - Leimert	General Commercial
5066005011	1950	Auto Service Shops	C2-1	No	5.3	1.18	West Adams - Baldwin Hills - Leimert	Community Commercial
5066005012	1965	Dance halls	C2-1	No	1	0.26	West Adams - Baldwin Hills - Leimert	Community Commercial
5066005025	1950	Miscellaneous commercial	C2-1	No	6.5	1.43	West Adams - Baldwin Hills - Leimert	Community Commercial
5066005026	1986	Shopping Center (Neighborhood, Community)	C2-1	No	1.1	0.25	West Adams - Baldwin Hills - Leimert	Community Commercial
5066016034	1954	Churches	C2-1	No	25	1.47	West Adams - Baldwin Hills - Leimert	General Commercial
5066016035	1990	Public storage - mini warehouse	C2-1	No	2.9	0.64	West Adams - Baldwin Hills - Leimert	General Commercial
5066016037	1941	Transmission Facilities	C2-1	No	10.7	2.31	West Adams - Baldwin Hills - Leimert	General Commercial
5066016038	1941	Studios	R1-1	No	85	9.79	West Adams - Baldwin Hills - Leimert	Low Residential
5066021012	1946	Lots - patron or employee	C2-1	No	3	0.65	West Adams - Baldwin Hills - Leimert	General Commercial
5066021013	1946	Commercial	C2-1	No	0.5	0.14	West Adams - Baldwin Hills - Leimert	General Commercial
5067003002	1952	Light manufacturing	CM-1	No	0.7	0.16	West Adams - Baldwin Hills - Leimert	General Commercial

APN	Year Built	Current Use	Zone	30 du/ac (Y/N)	Net Units	Acres	CPA	General Plan Land Use Designation
5067003006	1960	Light manufacturing	CM-1	No	0.6	0.16	West Adams - Baldwin Hills - Leimert	General Commercial
5067003044	1990	Auto Service Centers (no gasoline)	CM-1	No	0.7	0.16	West Adams - Baldwin Hills - Leimert	General Commercial
5067004016	1925	Double, duplex, or two units	R3-1-O	YES	7	0.17	West Adams - Baldwin Hills - Leimert	Medium Residential
5067004029	1925	Commercial	R3-1-O	YES	6	0.13	West Adams - Baldwin Hills - Leimert	Medium Residential
5067004037	1926	Commercial	R3-1-O	YES	7	0.16	West Adams - Baldwin Hills - Leimert	Medium Residential
5067005001	1940	Schools (Private)	C2-1-O	No	0.8	0.22	West Adams - Baldwin Hills - Leimert	General Commercial
5067005020	1928	Double, duplex, or two units	R3-1-O	YES	6	0.15	West Adams - Baldwin Hills - Leimert	Medium Residential
5067005022	1947	Light manufacturing	C2-1-O	No	0.7	0.15	West Adams - Baldwin Hills - Leimert	General Commercial
5067005023	1950	Store	C2-1-O	No	1	0.23	West Adams - Baldwin Hills - Leimert	General Commercial
5067005031	1946	Light manufacturing	C2-1-O	No	0.8	0.18	West Adams - Baldwin Hills - Leimert	General Commercial
5067005032	1952	Light manufacturing	C2-1-O	No	0.7	0.17	West Adams - Baldwin Hills - Leimert	General Commercial
5067005034	1932	Commercial	R3-1-O	YES	6	0.13	West Adams - Baldwin Hills - Leimert	Low Medium II Residential
5067005035	1926	Commercial	R3-1-O	YES	5	0.11	West Adams - Baldwin Hills - Leimert	Low Medium II Residential
5067006005	1926	Commercial	RD1.5-1-O	No	5	0.21	West Adams - Baldwin Hills - Leimert	Low Medium II Residential
5067012006	1940	Light manufacturing	C2-1	No	0.7	0.16	West Adams - Baldwin Hills - Leimert	General Commercial
5067012008	1963	Schools (Private)	C2-1	No	0.6	0.14	West Adams - Baldwin Hills - Leimert	General Commercial
5067012016	1987	Warehousing, distribution under 10,000 sq. ft.	C2-1	No	0.7	0.17	West Adams - Baldwin Hills - Leimert	General Commercial
5067012017	1939	Lots - patron or employee	C2-1	No	0.7	0.16	West Adams - Baldwin Hills - Leimert	General Commercial
5067012018	1939	Lots - patron or employee	C2-1	No	0.7	0.16	West Adams - Baldwin Hills - Leimert	General Commercial
5067012019	1930	Schools (Private)	C2-1	No	2.2	0.48	West Adams - Baldwin Hills - Leimert	General Commercial
5067012029	1951	Homes for the aged and others	C2-1	No	4.5	0.97	West Adams - Baldwin Hills - Leimert	General Commercial
5067013028	1924	Double, duplex, or two units	R3-1-O	YES	6	0.15	West Adams - Baldwin Hills - Leimert	Medium Residential
5067013030	0	VACANT LAND	C2-1	No	1.3	0.30	West Adams - Baldwin Hills - Leimert	General Commercial
5067013031	1992	Office Building	C2-1	No	1	0.22	West Adams - Baldwin Hills - Leimert	General Commercial
5067014014	1959	Store and office combination	C2-1	No	0.9	0.21	West Adams - Baldwin Hills - Leimert	General Commercial
5067014021	1925	Commercial	R3-1-O	YES	6	0.13	West Adams - Baldwin Hills - Leimert	Medium Residential
5067014029	0	Service Station	C2-1	No	1	0.23	West Adams - Baldwin Hills - Leimert	General Commercial
5067014030	0	Service Station	C2-1	No	0.7	0.15	West Adams - Baldwin Hills - Leimert	General Commercial
5067016014	1951	Warehousing, distribution, storage	C2-1	No	1.3	0.30	West Adams - Baldwin Hills - Leimert	General Commercial
5067017016	1946	Store and residential combination	C2-1	No	0.6	0.17	West Adams - Baldwin Hills - Leimert	General Commercial
5067017033	1956	Light manufacturing	C2-1	No	1.6	0.35	West Adams - Baldwin Hills - Leimert	General Commercial
5067018006	1924	Single Residence	RD1.5-1-O	No	11	0.43	West Adams - Baldwin Hills - Leimert	Low Medium II Residential
5067018026	1925	Store and residential combination	C2-1	No	0.6	0.15	West Adams - Baldwin Hills - Leimert	General Commercial
5067018028	1941	Office Building	C2-1	No	0.9	0.21	West Adams - Baldwin Hills - Leimert	General Commercial
5067018029	1984	Store	C2-1	No	0.9	0.20	West Adams - Baldwin Hills - Leimert	General Commercial
5067019025	1987	Double, duplex, or two units	RD1.5-1-O	No	6	0.28	West Adams - Baldwin Hills - Leimert	Low Medium II Residential



APN	Year Built	Current Use	Zone	30 du/ac (Y/N)	Net Units	Acres	CPA	General Plan Land Use Designation
5067020018	1910	Commercial	RD2-1-O	No	5	0.29	West Adams - Baldwin Hills - Leimert	Low Medium II Residential
5069005019	1947	Office Building	C2-1	No	1.1	0.25	West Adams - Baldwin Hills - Leimert	General Commercial
5071001032	1920	Double, duplex, or two units	R3-1-O	YES	7	0.17	West Adams - Baldwin Hills - Leimert	Medium Residential
5071001034	1923	Commercial	R3-1-O	YES	8	0.17	West Adams - Baldwin Hills - Leimert	Medium Residential
5071011051	1917	Five or more apartments or units	R3-1-O	YES	20	0.47	West Adams - Baldwin Hills - Leimert	Medium Residential
5071023003	1914	Commercial	RD1.5-1-O	No	8	0.32	West Adams - Baldwin Hills - Leimert	Low Medium II Residential
5072001003	1915	Store and residential combination	C2-1-O	No	0.7	0.16	West Adams - Baldwin Hills - Leimert	General Commercial
5072001018	1950	Store	C2-1-O	No	0.6	0.14	West Adams - Baldwin Hills - Leimert	General Commercial
5072001019	1913	Commercial	R3-1-O	YES	8	0.17	West Adams - Baldwin Hills - Leimert	Medium Residential
5072001022	1911	Commercial	R3-1-O	YES	8	0.17	West Adams - Baldwin Hills - Leimert	Medium Residential
5072001023	1915	Commercial	R3-1-O	YES	8	0.17	West Adams - Baldwin Hills - Leimert	Medium Residential
5072001024	1921	Commercial	R3-1-O	YES	8	0.17	West Adams - Baldwin Hills - Leimert	Medium Residential
5072001025	1911	Commercial	R3-1-O	YES	8	0.17	West Adams - Baldwin Hills - Leimert	Medium Residential
5072001026	1912	Commercial	R3-1-O	YES	8	0.17	West Adams - Baldwin Hills - Leimert	Medium Residential
5072001027	1922	Double, duplex, or two units	R3-1-O	YES	7	0.17	West Adams - Baldwin Hills - Leimert	Medium Residential
5072001028	1915	Double, duplex, or two units	R3-1-O	YES	16	0.34	West Adams - Baldwin Hills - Leimert	Medium Residential
5072001029	1914	Commercial	R3-1-O	YES	8	0.17	West Adams - Baldwin Hills - Leimert	Medium Residential
5072001031	1914	Clubs, lodge halls, fraternal organizations	R3-1-O	YES	17	0.35	West Adams - Baldwin Hills - Leimert	Medium Residential
5072001032	1964	Auto Service Shops	C2-1-O	No	1.2	0.27	West Adams - Baldwin Hills - Leimert	General Commercial
5072002015	1910	Commercial	R3-1-O	YES	8	0.17	West Adams - Baldwin Hills - Leimert	Medium Residential
5072002016	1916	Commercial	R3-1-O	YES	8	0.17	West Adams - Baldwin Hills - Leimert	Medium Residential
5072002018	1915	Double, duplex, or two units	R3-1-O	YES	7	0.17	West Adams - Baldwin Hills - Leimert	Medium Residential
5072002019	1912	Double, duplex, or two units	R3-1-O	YES	6	0.17	West Adams - Baldwin Hills - Leimert	Medium Residential
5072002020	1913	Double, duplex, or two units	R3-1-O	YES	6	0.16	West Adams - Baldwin Hills - Leimert	Medium Residential
5072002021	1913	Double, duplex, or two units	R3-1-O	YES	6	0.16	West Adams - Baldwin Hills - Leimert	Medium Residential
5072002022	1912	Double, duplex, or two units	R3-1-O	YES	6	0.16	West Adams - Baldwin Hills - Leimert	Medium Residential
5072002023	1922	Double, duplex, or two units	R3-1-O	YES	6	0.16	West Adams - Baldwin Hills - Leimert	Medium Residential
5072003022	1914	Double, duplex, or two units	R3-1-O	YES	6	0.16	West Adams - Baldwin Hills - Leimert	Medium Residential
5072003023	1914	Commercial	R3-1-O	YES	7	0.16	West Adams - Baldwin Hills - Leimert	Medium Residential
5072003024	1914	Commercial	R3-1-O	YES	7	0.16	West Adams - Baldwin Hills - Leimert	Medium Residential
5072003025	1915	Commercial	R3-1-O	YES	7	0.16	West Adams - Baldwin Hills - Leimert	Medium Residential
5072003026	0	Service Station	C2-1-O	No	0.7	0.16	West Adams - Baldwin Hills - Leimert	General Commercial
5072003027	1969	VACANT LAND	C2-1-O	No	0.7	0.16	West Adams - Baldwin Hills - Leimert	General Commercial
5072004016	1912	Double, duplex, or two units	R3-1-O	YES	6	0.16	West Adams - Baldwin Hills - Leimert	Medium Residential
5072004017	1910	Commercial	R3-1-O	YES	7	0.16	West Adams - Baldwin Hills - Leimert	Medium Residential
5072004018	1911	Commercial	R3-1-O	YES	7	0.16	West Adams - Baldwin Hills - Leimert	Medium Residential

APN	Year Built	Current Use	Zone	30 du/ac (Y/N)	Net Units	Acres	CPA	General Plan Land Use Designation
5072004019	1912	Commercial	R3-1-O	YES	7	0.16	West Adams - Baldwin Hills - Leimert	Medium Residential
5072004020	1923	Schools (Private)	R3-1-O	YES	7	0.16	West Adams - Baldwin Hills - Leimert	Medium Residential
5072004021	1928	Double, duplex, or two units	R3-1-O	YES	6	0.16	West Adams - Baldwin Hills - Leimert	Medium Residential
5072004022	1914	Commercial	R3-1-O	YES	7	0.16	West Adams - Baldwin Hills - Leimert	Medium Residential
5072004023	1912	Commercial	R3-1-O	YES	7	0.16	West Adams - Baldwin Hills - Leimert	Medium Residential
5072004900	1982	Government Owned Property (OPEN)	R3-1-O	YES	6	0.16	West Adams - Baldwin Hills - Leimert	Medium Residential
5072005012	1914	Store combination (with office or residential)	C4-1-O	No	0.5	0.12	West Adams - Baldwin Hills - Leimert	Neighborhood Office Commercial
5072005013	1913	Auto Service Shops	C4-1-O	No	1	0.22	West Adams - Baldwin Hills - Leimert	Neighborhood Office Commercial
5072005014	1910	Commercial	R3-1-O	YES	7	0.16	West Adams - Baldwin Hills - Leimert	Medium Residential
5072005016	1909	Commercial	R3-1-O	YES	7	0.16	West Adams - Baldwin Hills - Leimert	Medium Residential
5072005019	1912	Commercial	R3-1-O	YES	7	0.16	West Adams - Baldwin Hills - Leimert	Medium Residential
5072005022	1912	Commercial	R3-1-O	YES	7	0.15	West Adams - Baldwin Hills - Leimert	Medium Residential
5072005025	1928	Public storage (Bekins, Lyons)	C4-1-O	No	2.2	0.49	West Adams - Baldwin Hills - Leimert	Neighborhood Office Commercial
5072006026	1962	Professional Building	C4-1-O	No	1.7	0.37	West Adams - Baldwin Hills - Leimert	Neighborhood Office Commercial
5072007022	1940	Store	RD2-1-O	No	7	0.34	West Adams - Baldwin Hills - Leimert	Low Medium II Residential
5072008029	1980	Lots - patron or employee	RD2-1-O	No	11	0.51	West Adams - Baldwin Hills - Leimert	Low Medium II Residential
5072008030	1980	Lots - patron or employee	RD2-1-O	No	14	0.68	West Adams - Baldwin Hills - Leimert	Low Medium II Residential
5072009005	1982	Schools (Private)	RD2-1-O	No	15	0.72	West Adams - Baldwin Hills - Leimert	Low Medium II Residential
5072011023	1917	Commercial	RD2-1-O	No	5	0.32	West Adams - Baldwin Hills - Leimert	Low Medium II Residential
5072013001	1950	Office and residential	C2-1-O	No	0.6	0.13	West Adams - Baldwin Hills - Leimert	General Commercial
5072013002	1949	Office Building	C2-1-O	No	0.7	0.15	West Adams - Baldwin Hills - Leimert	General Commercial
5072013035	1970	Bank, Savings and Loan	C2-1-O	No	2.3	0.50	West Adams - Baldwin Hills - Leimert	General Commercial
5072013900	0	Store	C2-1-O	No	3.3	0.72	West Adams - Baldwin Hills - Leimert	General Commercial
5072013901	0	VACANT LAND	C2-1-O	No	0.5	0.13	West Adams - Baldwin Hills - Leimert	General Commercial
5072016007	1962	Store	C2-1-O	No	0.5	0.13	West Adams - Baldwin Hills - Leimert	General Commercial
5072016029	1985	Auto Service Shops	C2-1-O	No	1.1	0.25	West Adams - Baldwin Hills - Leimert	General Commercial
5072017012	0	VACANT LAND	RD2-1-O	No	0.6	0.14	West Adams - Baldwin Hills - Leimert	Low Medium II Residential
5072017015	1920	Commercial	RD2-1-O	No	0.5	0.11	West Adams - Baldwin Hills - Leimert	Low Medium II Residential
5072018004	1924	Store and residential combination	C4-1-O	No	0.8	0.19	West Adams - Baldwin Hills - Leimert	Neighborhood Office Commercial
5072018018	1910	Commercial	R3-1-O	YES	6	0.14	West Adams - Baldwin Hills - Leimert	Medium Residential
5072018020	1910	Commercial	R3-1-O	YES	5	0.12	West Adams - Baldwin Hills - Leimert	Medium Residential
5072019011	1912	Commercial	C2-1-O	No	0.7	0.17	West Adams - Baldwin Hills - Leimert	General Commercial
5072019012	1925	Store	C2-1-O	No	0.8	0.17	West Adams - Baldwin Hills - Leimert	General Commercial
5072020001	1968	Auto Service Shops	C2-1-O	No	0.7	0.17	West Adams - Baldwin Hills - Leimert	General Commercial
5072020021	1917	Store	C2-1-O	No	0.8	0.17	West Adams - Baldwin Hills - Leimert	General Commercial
5072023022	1915	Commercial	C2-1-O	No	0.6	0.16	West Adams - Baldwin Hills - Leimert	General Commercial

APN	Year Built	Current Use	Zone	30 du/ac (Y/N)	Net Units	Acres	CPA	General Plan Land Use Designation
5072023023	1946	Warehousing, distribution under 10,000 sq. ft.	C2-1-O	No	0.7	0.16	West Adams - Baldwin Hills - Leimert	General Commercial
5072024014	1956	Store	C2-1-O	No	0.7	0.16	West Adams - Baldwin Hills - Leimert	General Commercial
5072024015	1963	Restaurants, cocktail lounge, tavern	C2-1-O	No	0.7	0.16	West Adams - Baldwin Hills - Leimert	General Commercial
5072025005	1924	Store and residential combination	C4-1-O	No	0.5	0.12	West Adams - Baldwin Hills - Leimert	Neighborhood Office Commercial
5072025025	1964	Auto Service Shops	C4-1-O	No	1.9	0.43	West Adams - Baldwin Hills - Leimert	Neighborhood Office Commercial
5072026001	1923	Store and residential combination	C4-1-O	No	0.6	0.15	West Adams - Baldwin Hills - Leimert	Neighborhood Office Commercial
5072026002	0	Store and residential combination	C4-1-O	No	0.6	0.15	West Adams - Baldwin Hills - Leimert	Neighborhood Office Commercial
5072026003	1926	Store	C4-1-O	No	0.6	0.15	West Adams - Baldwin Hills - Leimert	Neighborhood Office Commercial
5072026005	1922	Store	C4-1-O	No	1.8	0.39	West Adams - Baldwin Hills - Leimert	Neighborhood Office Commercial
5072026006	1927	Store and residential combination	C4-1-O	No	0.8	0.18	West Adams - Baldwin Hills - Leimert	Neighborhood Office Commercial
5072027015	1906	Commercial	C2-1-O	No	0.6	0.16	West Adams - Baldwin Hills - Leimert	General Commercial
5072028001	1948	Store and residential combination	C2-1-O	No	0.6	0.16	West Adams - Baldwin Hills - Leimert	General Commercial
5072028023	1904	Commercial	C2-1-O	No	0.6	0.16	West Adams - Baldwin Hills - Leimert	General Commercial
5072028024	1990	Auto Service Shops	C2-1-O	No	0.7	0.16	West Adams - Baldwin Hills - Leimert	General Commercial
5072030900	0	Government Owned Property (OPEN)	RD1.5-1-O	No	7	0.27	West Adams - Baldwin Hills - Leimert	Low Medium II Residential
5072033012	1907	Double, duplex, or two units	C2-1-O	No	0.6	0.17	West Adams - Baldwin Hills - Leimert	General Commercial
5072033015	0	Commercial	C2-1-O	No	0.8	0.17	West Adams - Baldwin Hills - Leimert	General Commercial
5072033023	1946	Commercial	C2-1-O	No	0.8	0.17	West Adams - Baldwin Hills - Leimert	General Commercial
5072033027	1983	Store	C2-1-O	No	1.3	0.31	West Adams - Baldwin Hills - Leimert	General Commercial
5072033028	1941	Auto Service Shops	C2-1-O	No	0.7	0.17	West Adams - Baldwin Hills - Leimert	General Commercial
5072033029	1920	Store and residential combination	C2-1-O	No	0.7	0.17	West Adams - Baldwin Hills - Leimert	General Commercial
5072034028	0	VACANT LAND	C2-1-O	No	1.4	0.31	West Adams - Baldwin Hills - Leimert	General Commercial
5072035012	1942	Auto Service Shops	C2-1-O	No	0.7	0.17	West Adams - Baldwin Hills - Leimert	General Commercial
5072035015	1908	Commercial	C2-1-O	No	0.8	0.17	West Adams - Baldwin Hills - Leimert	General Commercial
5072035027	1928	Auto Service Shops	C2-1-O	No	0.7	0.17	West Adams - Baldwin Hills - Leimert	General Commercial
5072036001	1922	Store and residential combination	C4-1-O	No	1.2	0.26	West Adams - Baldwin Hills - Leimert	Neighborhood Office Commercial
5072036021	1906	Store and residential combination	C4-1-O	No	2.6	0.66	West Adams - Baldwin Hills - Leimert	Neighborhood Office Commercial
5072037001	1917	Auto Service Shops	C4-1-O	No	1	0.22	West Adams - Baldwin Hills - Leimert	Neighborhood Office Commercial
5072037002	0	VACANT LAND	C4-1-O	No	1	0.22	West Adams - Baldwin Hills - Leimert	Neighborhood Office Commercial
5072037003	1914	Auto Service Shops	C4-1-O	No	1	0.22	West Adams - Baldwin Hills - Leimert	Neighborhood Office Commercial
5072037004	1947	Store	C4-1-O	No	1	0.22	West Adams - Baldwin Hills - Leimert	Neighborhood Office Commercial
5072037005	1926	Auto Service Shops	C4-1-O	No	1	0.22	West Adams - Baldwin Hills - Leimert	Neighborhood Office Commercial
5072037006	1922	Store and residential combination	C4-1-O	No	1	0.22	West Adams - Baldwin Hills - Leimert	Neighborhood Office Commercial
5082012001	1912	Commercial	C4-1-O	No	0.8	0.18	West Adams - Baldwin Hills - Leimert	General Commercial
5082012002	1980	Office Building	C4-1-O	No	0.7	0.16	West Adams - Baldwin Hills - Leimert	General Commercial
5082012003	1915	Office Building	C4-1-O	No	0.6	0.16	West Adams - Baldwin Hills - Leimert	General Commercial

APN	Year Built	Current Use	Zone	30 du/ac (Y/N)	Net Units	Acres	CPA	General Plan Land Use Designation
5082012005	1922	Commercial	C4-1-O	No	0.6	0.16	West Adams - Baldwin Hills - Leimert	General Commercial
5082012006	1923	Service shops	C4-1-O	No	0.6	0.17	West Adams - Baldwin Hills - Leimert	General Commercial
5082012007	1922	Schools (Private)	C4-1-O	No	0.7	0.17	West Adams - Baldwin Hills - Leimert	General Commercial
5082012009	1958	Auto Service Shops	C4-1-O	No	0.8	0.18	West Adams - Baldwin Hills - Leimert	General Commercial
5082012010	1982	Auto Service Shops	C4-1-O	No	1.9	0.41	West Adams - Baldwin Hills - Leimert	General Commercial
5082012900	0	Government Owned Property (OPEN)	C4-1-O	No	2.5	0.55	West Adams - Baldwin Hills - Leimert	General Commercial
5082015003	1948	Auto Service Shops	C4-1-O	No	0.8	0.19	West Adams - Baldwin Hills - Leimert	General Commercial
5082015004	1947	Used Car Sales	C4-1-O	No	0.8	0.19	West Adams - Baldwin Hills - Leimert	General Commercial
5082015019	1924	Single Residence	R2-1-O	No	7	0.51	West Adams - Baldwin Hills - Leimert	Low Medium I Residential
5082015020	1922	Double, duplex, or two units	R2-1-O	No	8	0.59	West Adams - Baldwin Hills - Leimert	Low Medium I Residential
5082015026	1930	Auto Service Shops	C4-1-O	No	2.1	0.46	West Adams - Baldwin Hills - Leimert	General Commercial
5082015029	1986	Auto Service Shops	C4-1-O	No	2.9	0.63	West Adams - Baldwin Hills - Leimert	General Commercial
5082023001	1954	Store	C4-1-O	No	0.5	0.12	West Adams - Baldwin Hills - Leimert	Neighborhood Office Commercial
5082023002	0	VACANT LAND	C4-1-O	No	1.3	0.29	West Adams - Baldwin Hills - Leimert	Neighborhood Office Commercial
5082023008	1922	Double, duplex, or two units	R3-1-O	YES	7	0.17	West Adams - Baldwin Hills - Leimert	Medium Residential
5082023011	0	VACANT LAND	R3-1-O	YES	9	0.17	West Adams - Baldwin Hills - Leimert	Medium Residential
5082023012	0	VACANT LAND	R3-1-O	YES	9	0.17	West Adams - Baldwin Hills - Leimert	Medium Residential
5082023013	1910	Commercial	R3-1-O	YES	8	0.17	West Adams - Baldwin Hills - Leimert	Medium Residential
5082023015	1911	Commercial	R3-1-O	YES	7	0.16	West Adams - Baldwin Hills - Leimert	Medium Residential
5082023016	1922	Commercial	R3-1-O	YES	8	0.17	West Adams - Baldwin Hills - Leimert	Medium Residential
5082023019	1910	Commercial	R3-1-O	YES	8	0.17	West Adams - Baldwin Hills - Leimert	Medium Residential
5082023024	1966	Store	C4-1-O	No	2	0.45	West Adams - Baldwin Hills - Leimert	General Commercial
5082023048	1922	Commercial	R3-1-O	YES	7	0.16	West Adams - Baldwin Hills - Leimert	Medium Residential
4251002016	1951	Shopping Center (Neighborhood, Community)	C2-1VL	No	6.7	1.45	West Los Angeles	Medium Residential
4251002022	1989	Shopping Center (Neighborhood, Community)	C2-1VL	No	2.6	0.56	West Los Angeles	Community Commercial
4251003011	1961	Restaurants, cocktail lounge, tavern	C2-1VL	No	0.9	0.20	West Los Angeles	Community Commercial
4251003032	1962	Bank, Savings and Loan	C2-1VL	No	2.7	0.59	West Los Angeles	Community Commercial
4251003033	1982	Office Building	C2-1VL	No	1.2	0.28	West Los Angeles	Community Commercial
4251003035	1961	Bank, Savings and Loan	C2-1VL	No	1	0.24	West Los Angeles	Community Commercial
4254002009	1965	Service Station	C2-1VL	No	1.1	0.26	West Los Angeles	General Commercial
4254002010	1971	Office Building	C2-1VL	No	0.7	0.16	West Los Angeles	General Commercial
4254002018	1969	Office building	C2-1VL	No	1	0.25	West Los Angeles	General Commercial
4254002020	1969	Office building	C2-1VL	No	3.6	0.79	West Los Angeles	General Commercial
4254003039	1979	Restaurants, cocktail lounge, tavern	C2-1VL	No	1.2	0.27	West Los Angeles	General Commercial
4255001005	1930	Store	C2-1VL-O-POD	No	0.8	0.19	West Los Angeles	Neighborhood Commercial
4255001007	1937	Store	C2-1VL-O-POD	No	1.1	0.25	West Los Angeles	Neighborhood Commercial
4255001008	1966	Auto Service Shops	C2-1VL-O-POD	No	1.7	0.38	West Los Angeles	Neighborhood Commercial
4255001025	1953	Store	C2-1VL-O-POD	No	0.7	0.15	West Los Angeles	Neighborhood Commercial
4255001027	1964	Lots - patron or employee	C2-1VL-O-POD	No	1.4	0.31	West Los Angeles	Neighborhood Commercial
4255001028	1964	Bank, Savings and Loan	C2-1VL-O-POD	No	1	0.22	West Los Angeles	Neighborhood Commercial
4255001030	1985	Lots - patron or employee	C2-1VL-O-POD	No	0.5	0.12	West Los Angeles	Neighborhood Commercial
4255002023	1948	Store and residential combination	C2-1VL-O-POD	No	0.8	0.18	West Los Angeles	Neighborhood Commercial
4255002026	1959	Medical/dental Building	C2-1VL-O-POD	No	0.5	0.13	West Los Angeles	Neighborhood Commercial
4255002027	1974	Bank, Savings and Loan	C2-1VL-O-POD	No	0.5	0.12	West Los Angeles	Neighborhood Commercial
4255003024	1951	Professional Building	C1-1VL-O	No	0.5	0.13	West Los Angeles	Neighborhood Commercial
4255003032	1986	Shopping Center (Neighborhood, Community)	C1-1VL-O	No	1.7	0.37	West Los Angeles	Neighborhood Commercial
4255004025	1984	Office building	C1-1VL-O	No	1.7	0.38	West Los Angeles	Neighborhood Commercial
4255005026	1943	Clubs, lodge halls, fraternal organizations	R4-1VL-O	YES	13	0.13	West Los Angeles	High Medium Residential
4255011017	1948	Schools (Private)	R1-1	No	27	3.71	West Los Angeles	Low Residential

APN	Year Built	Current Use	Zone	30 du/ac (Y/N)	Net Units	Acres	CPA	General Plan Land Use Designation
4255019900	0	Government Owned Property (OPEN)	R1-1	No	5	0.66	West Los Angeles	Low Residential
4255020900	0	Government Owned Property (OPEN)	R1-1	No	6	0.70	West Los Angeles	Low Residential
4255021900	0	Government Owned Property (OPEN)	R1-1	No	5	0.59	West Los Angeles	Low Residential
4255028008	1964	Shopping Center (Regional)	C2-1VL	No	27.7	5.98	West Los Angeles	Community Commercial
4256001005	1949	Restaurants, cocktail lounge, tavern	C2-1VL-POD	No	0.8	0.19	West Los Angeles	Neighborhood Commercial
4256001013	1947	Restaurants, cocktail lounge, tavern	C2-1VL-POD	No	0.5	0.13	West Los Angeles	Neighborhood Commercial
4256007001	1986	Fast Food - Auto Oriented	C2-1VL-POD	No	1.7	0.39	West Los Angeles	Neighborhood Commercial
4256007004	1964	Lots - patron or employee	C2-1VL-POD	No	0.5	0.12	West Los Angeles	Neighborhood Commercial
4256007011	1956	Restaurants, cocktail lounge, tavern	C2-1VL-POD	No	0.5	0.11	West Los Angeles	Neighborhood Commercial
4256013038	1936	Double, duplex, or two units	R3-1	YES	7	0.18	West Los Angeles	Medium Residential
4256013040	1940	Commercial	R3-1	YES	5	0.12	West Los Angeles	Medium Residential
4256015011	1924	Commercial	R3-1	YES	5	0.11	West Los Angeles	Medium Residential
4256016014	1935	Commercial	R3-1	YES	5	0.11	West Los Angeles	Medium Residential
4259003006	0	Condominium	R3-1	YES	26	0.49	West Los Angeles	Medium Residential
4259003024	0	Five or more apartments or units	R3-1	YES	29	0.54	West Los Angeles	Medium Residential
4259003037	1938	Commercial	R3-1	YES	5	0.12	West Los Angeles	Medium Residential
4259004013	1947	Commercial	R3-1	YES	6	0.14	West Los Angeles	Medium Residential
4259004044	1922	Commercial	R3-1	YES	16	0.33	West Los Angeles	Medium Residential
4259012013	1948	Commercial	R3-1	YES	5	0.11	West Los Angeles	Medium Residential
4260001003	1915	Commercial	R3-1	YES	5	0.12	West Los Angeles	Medium Residential
4260001005	1978	Office Building	C2-1VL	No	1.6	0.36	West Los Angeles	Neighborhood Commercial
4260001031	1985	Shopping Center (Neighborhood, Community)	C2-1VL	No	3.7	0.81	West Los Angeles	Neighborhood Commercial
4260002016	1929	Auditoriums, stadiums, amphitheatres	R2-1	No	6	0.42	West Los Angeles	Low Medium I Residential
4260002019	1975	Bank, Savings and Loan	C2-1VL	No	2.3	0.50	West Los Angeles	Neighborhood Commercial
4260002029	1984	Store and office combination	C2-1VL	No	4.1	0.90	West Los Angeles	Neighborhood Commercial
4260002032	0	Shopping Center (Neighborhood, Community)	C2-1VL	No	4.8	1.05	West Los Angeles	Neighborhood Commercial
4260004018	1939	Churches	C2-1	No	2.3	0.50	West Los Angeles	General Commercial
4260004030	0	VACANT LAND	C2-1	No	0.5	0.12	West Los Angeles	General Commercial
4260005014	1925	Commercial	R3-1	YES	5	0.12	West Los Angeles	General Commercial
4260005017	0	Professional Building	C2-1	No	0.8	0.18	West Los Angeles	General Commercial
4260005900	0	Government Owned Property (OPEN)	R2-1	No	9	0.54	West Los Angeles	General Commercial
4260006032	1989	Store	C2-1	No	0.7	0.19	West Los Angeles	General Commercial
4260008011	1966	Office building	R2-1	No	16	0.94	West Los Angeles	General Commercial
4261001029	1960	VACANT LAND	R3-1	YES	42	0.78	West Los Angeles	Neighborhood Commercial
4261002010	1959	Store	C2-1VL	No	0.5	0.11	West Los Angeles	Neighborhood Commercial
4261002017	1948	Store	C2-1VL	No	0.9	0.20	West Los Angeles	Neighborhood Commercial
4261002018	1923	Movie - indoor	C2-1VL	No	1	0.22	West Los Angeles	Neighborhood Commercial
4261002021	1958	Bank, Savings and Loan	C2-1VL	No	3.9	0.87	West Los Angeles	Neighborhood Commercial
4261003007	1923	Churches	R3-1	YES	6	0.15	West Los Angeles	Medium Residential
4261003008	1926	Office Building	R3-1	YES	5	0.12	West Los Angeles	Medium Residential
4261003009	1938	Restaurants, cocktail lounge, tavern	C2-1VL	No	1.6	0.35	West Los Angeles	Neighborhood Commercial
4261003010	1948	Shopping Center (Neighborhood, Community)	C2-1VL	No	1	0.22	West Los Angeles	Neighborhood Commercial
4261003019	1956	Store	C2-1VL	No	1.6	0.36	West Los Angeles	Neighborhood Commercial
4261003900	0	Government Owned Property (OPEN)	R3-1	YES	18	0.34	West Los Angeles	Medium Residential
4261004013	1918	Store	C2-1VL	No	1	0.22	West Los Angeles	Neighborhood Commercial
4261004014	1936	Store	C2-1VL	No	1.8	0.39	West Los Angeles	Neighborhood Commercial
4261004027	0	Condominium	R3-1	YES	25	0.47	West Los Angeles	Medium Residential
4261004900	0	Government Owned Property (OPEN)	R3-1	YES	8	0.16	West Los Angeles	Medium Residential
4261004901	0	Government Owned Property (OPEN)	R3-1	YES	8	0.16	West Los Angeles	Medium Residential
4261004902	0	Government Owned Property (OPEN)	C2-1VL	No	0.7	0.16	West Los Angeles	Neighborhood Commercial
4261004903	0	Commercial	R3-1	YES	8	0.16	West Los Angeles	Medium Residential
4261005016	1940	Store	R3-1	YES	5	0.09	West Los Angeles	Medium Residential
4261005027	1959	Lots - patron or employee	R3-1	YES	15	0.28	West Los Angeles	Medium Residential
4261007001	1921	Store	C2-1VL	No	0.5	0.11	West Los Angeles	Neighborhood Commercial
4261007007	1915	Restaurants, cocktail lounge, tavern	C2-1VL	No	0.7	0.16	West Los Angeles	Neighborhood Commercial
4261007008	1974	Lots - patron or employee	C2-1VL	No	0.7	0.16	West Los Angeles	Neighborhood Commercial
4261007022	1976	Warehousing, distribution under 10,000 sq. ft.	C2-1VL	No	0.7	0.16	West Los Angeles	Neighborhood Commercial
4261007027	1963	Service Station	C2-1VL	No	0.9	0.19	West Los Angeles	Neighborhood Commercial
4261007030	1972	Service station	C2-1VL	No	1.9	0.41	West Los Angeles	Neighborhood Commercial
4261007031	1985	Shopping Center (Neighborhood, Community)	C2-1VL	No	1.7	0.38	West Los Angeles	Neighborhood Commercial
4261007032	1982	Office building	C2-1VL	No	0.7	0.16	West Los Angeles	Neighborhood Commercial
4261007900	0	Government Owned Property (OPEN)	C2-1VL	No	0.7	0.16	West Los Angeles	Neighborhood Commercial
4261008004	1923	Store	C2-1VL	No	0.5	0.12	West Los Angeles	Neighborhood Commercial
4261008005	1930	Movie - indoor	C2-1VL	No	0.7	0.17	West Los Angeles	Neighborhood Commercial
4261008006	1986	Store	C2-1VL	No	0.8	0.19	West Los Angeles	Neighborhood Commercial
4261008008	1922	Three units (any combination)	R4-1	YES	14	0.16	West Los Angeles	High Medium Residential
4261008009	1909	Double, duplex, or two units	R4-1	YES	15	0.16	West Los Angeles	High Medium Residential
4261008015	1936	Clubs, lodge halls, fraternal organizations	C2-1VL	No	0.5	0.13	West Los Angeles	Neighborhood Commercial
4261008017	1915	Store	C2-1VL	No	0.7	0.16	West Los Angeles	Neighborhood Commercial

APN	Year Built	Current Use	Zone	30 du/ac (Y/N)	Net Units	Acres	CPA	General Plan Land Use Designation
4261008018	1959	Auto Service Shops	C2-1VL	No	0.7	0.16	West Los Angeles	Neighborhood Commercial
4261008023	1990	Lots - commercial parking	R4-1	YES	11	0.11	West Los Angeles	High Medium Residential
4261009010	1953	Store	C2-1VL	No	0.5	0.11	West Los Angeles	Neighborhood Commercial
4261009012	1939	Store	C2-1VL	No	0.5	0.11	West Los Angeles	Neighborhood Commercial
4261009014	1961	Service shops	C2-1VL	No	0.7	0.16	West Los Angeles	Neighborhood Commercial
4261009016	1965	Office Building	C2-1	No	0.5	0.11	West Los Angeles	Neighborhood Commercial
4261009025	1960	Office Building	C2-1	No	0.7	0.15	West Los Angeles	Neighborhood Commercial
4261009026	1961	Office Building	C2-1	No	0.6	0.15	West Los Angeles	Neighborhood Commercial
4261009030	1919	Store and residential combination	C2-1VL	No	0.5	0.11	West Los Angeles	Neighborhood Commercial
4261009032	1926	Store	C2-1VL	No	1.1	0.24	West Los Angeles	Neighborhood Commercial
4261009033	1978	Store and office combination	C2-1VL	No	0.8	0.21	West Los Angeles	Neighborhood Commercial
4261009034	1988	Office Building	C2-1VL	No	1	0.22	West Los Angeles	Neighborhood Commercial
4261009900	0	Government Owned Property (OPEN)	C2-1	No	1	0.22	West Los Angeles	Neighborhood Commercial
4261011023	1926	Office Building	C2-1VL	No	0.9	0.21	West Los Angeles	Neighborhood Commercial
4261011024	1949	Office Building	C2-1VL	No	2.1	0.46	West Los Angeles	Neighborhood Commercial
4261012030	1988	Lots - patron or employee	R3-1	YES	6	0.13	West Los Angeles	Medium Residential
4261012038	1924	Churches	R3-1	YES	24	0.48	West Los Angeles	Medium Residential
4261012039	1987	Store and office combination	C2-1VL	No	1.3	0.29	West Los Angeles	Neighborhood Commercial
4261013001	1926	Store	C2-1VL	No	0.5	0.13	West Los Angeles	Neighborhood Commercial
4261013002	1959	Store	C2-1VL	No	0.5	0.14	West Los Angeles	Neighborhood Commercial
4261013003	1925	Auto Service Shops	C2-1VL	No	0.5	0.12	West Los Angeles	Neighborhood Commercial
4261013037	1963	Service Station	C2-1VL	No	2.2	0.49	West Los Angeles	Neighborhood Commercial
4261013900	0	Government Owned Property (OPEN)	R3-1	YES	15	0.28	West Los Angeles	Medium Residential
4261014009	0	VACANT LAND	R3-1	YES	7	0.13	West Los Angeles	Medium Residential
4261014011	0	VACANT LAND	R3-1	YES	9	0.17	West Los Angeles	Medium Residential
4261015007	1947	Commercial	R3-1	YES	6	0.14	West Los Angeles	Medium Residential
4261015008	1928	Commercial	R3-1	YES	5	0.12	West Los Angeles	Medium Residential
4261015009	1929	Commercial	R3-1	YES	5	0.12	West Los Angeles	Medium Residential
4261016025	1975	Lots - patron or employee	R3-1	YES	12	0.22	West Los Angeles	Medium Residential
4261020002	1915	Commercial	C2-1VL	No	0.5	0.12	West Los Angeles	Neighborhood Commercial
4261020019	1913	Store and residential combination	C2-1VL	No	0.7	0.16	West Los Angeles	Neighborhood Commercial
4261020022	1905	Commercial	C2-1VL	No	0.6	0.15	West Los Angeles	Neighborhood Commercial
4261020034	1989	Office Building	C2-1VL	No	1.3	0.29	West Los Angeles	Neighborhood Commercial
4261020900	1982	Office building	C2-1VL	No	1.4	0.32	West Los Angeles	Neighborhood Commercial
4261021008	0	Commercial	C2-1VL	No	0.9	0.20	West Los Angeles	Neighborhood Commercial
4261021027	1983	Professional Building	C2-1VL	No	0.6	0.13	West Los Angeles	Neighborhood Commercial
4261021028	1983	Office building	C2-1VL	No	1.5	0.34	West Los Angeles	Neighborhood Commercial
4261021037	0	Four units (any combination)	R3-1	YES	9	0.17	West Los Angeles	Medium Residential
4261022011	1920	Double, duplex, or two units	R3-1	YES	7	0.17	West Los Angeles	Medium Residential
4261022026	1961	Commercial	R3-1	YES	5	0.12	West Los Angeles	Medium Residential
4261025009	1923	Commercial	R3-1	YES	6	0.13	West Los Angeles	Medium Residential
4261025019	1923	Commercial	R3-1	YES	6	0.13	West Los Angeles	Medium Residential
4261025027	1924	Commercial	R3-1	YES	6	0.13	West Los Angeles	Medium Residential
4261028007	1934	Churches	R2-1	No	6	0.42	West Los Angeles	Medium Residential
4261030001	1937	Store and residential combination	C2-1VL	No	1.6	0.36	West Los Angeles	Neighborhood Commercial
4261030002	1950	Three units (any combination)	C2-1VL	No	1.4	0.38	West Los Angeles	Neighborhood Commercial
4261030004	0	Single Residence	C2-1VL	No	0.9	0.21	West Los Angeles	Neighborhood Commercial
4261030005	0	VACANT LAND	C2-1VL	No	0.7	0.17	West Los Angeles	Neighborhood Commercial
4261030006	0	Nursery or Greenhouse	C2-1VL	No	1	0.25	West Los Angeles	Neighborhood Commercial
4261030019	1971	Auditoriums, stadiums, amphitheatres	R2-1	No	15	0.87	West Los Angeles	Neighborhood Commercial
4261030045	1931	Commercial	R2-1	No	7	0.41	West Los Angeles	Neighborhood Commercial
4261031023	1948	Nursery or Greenhouse	C2-1VL	No	1.3	0.30	West Los Angeles	Neighborhood Commercial
4261031026	0	VACANT LAND	C2-1VL	No	0.6	0.13	West Los Angeles	Neighborhood Commercial
4261031027	0	VACANT LAND	C2-1VL	No	0.6	0.13	West Los Angeles	Neighborhood Commercial
4261031028	0	VACANT LAND	C2-1VL	No	0.6	0.13	West Los Angeles	Neighborhood Commercial
4261031029	0	VACANT LAND	C2-1VL	No	1.1	0.25	West Los Angeles	Neighborhood Commercial
4261031030	0	VACANT LAND	C2-1VL	No	0.7	0.15	West Los Angeles	Neighborhood Commercial
4261031031	1985	Office building	C2-1VL	No	0.8	0.19	West Los Angeles	Neighborhood Commercial
4261031032	0	VACANT LAND	C2-1VL	No	0.6	0.14	West Los Angeles	Neighborhood Commercial
4261031036	0	Condominium	R3-1	YES	59	1.09	West Los Angeles	Medium Residential
4261032004	1928	Commercial	R3-1	YES	5	0.12	West Los Angeles	Medium Residential
4261032005	1948	Double, duplex, or two units	R3-1	YES	5	0.12	West Los Angeles	Medium Residential
4261032024	1931	Restaurants, cocktail lounge, tavern	C2-1VL	No	1.3	0.28	West Los Angeles	Neighborhood Commercial
4261032025	1938	Store and office combination	C2-1VL	No	1	0.26	West Los Angeles	Neighborhood Commercial
4261032026	1975	Professional Building	C2-1VL	No	1.3	0.28	West Los Angeles	Neighborhood Commercial
4261032056	1948	Store	C2-1VL	No	1.4	0.37	West Los Angeles	Neighborhood Commercial
4261033005	1986	Office Building	C2-1VL	No	0.7	0.16	West Los Angeles	Neighborhood Commercial
4261033006	0	Store and residential combination	C2-1VL	No	0.7	0.16	West Los Angeles	Neighborhood Commercial
4261033011	1922	Store and residential combination	C2-1VL	No	0.8	0.20	West Los Angeles	Neighborhood Commercial

APN	Year Built	Current Use	Zone	30 du/ac (Y/N)	Net Units	Acres	CPA	General Plan Land Use Designation
4261033012	1953	Store and residential combination	C2-1VL	No	0.9	0.20	West Los Angeles	Neighborhood Commercial
4261033013	1956	Store and residential combination	C2-1VL	No	1.1	0.25	West Los Angeles	Neighborhood Commercial
4261033026	1992	Office Building	C2-1VL	No	1.9	0.41	West Los Angeles	Neighborhood Commercial
4261034001	0	VACANT LAND	R2-1	No	5	0.33	West Los Angeles	Low Medium I Residential
4261034002	1954	Churches	R2-1	No	8	0.46	West Los Angeles	Low Medium I Residential
4261037001	0	VACANT LAND	R2-1	No	6	0.36	West Los Angeles	Low Medium I Residential
4261037004	0	VACANT LAND	R2-1	No	14	0.84	West Los Angeles	Low Medium I Residential
4262001006	1926	Store	C2-1VL	No	0.8	0.19	West Los Angeles	Neighborhood Commercial
4262001015	1921	Store	C2-1VL	No	0.7	0.16	West Los Angeles	Neighborhood Commercial
4262001900	0	Government Owned Property (OPEN)	C2-1VL	No	0.7	0.16	West Los Angeles	Neighborhood Commercial
4262002017	1959	Office Building	C2-1VL	No	0.8	0.18	West Los Angeles	Neighborhood Commercial
4262003006	1911	Commercial	R3-1	YES	7	0.16	West Los Angeles	Medium Residential
4262003007	1927	Auto Service Shops	C2-1VL	No	0.6	0.13	West Los Angeles	General Commercial
4262004002	1948	Restaurants, cocktail lounge, tavern	C2-1VL	No	0.9	0.21	West Los Angeles	General Commercial
4262004003	1948	Store and residential combination	C2-1VL	No	0.5	0.11	West Los Angeles	General Commercial
4262004004	1929	Store	C2-1VL	No	0.5	0.12	West Los Angeles	General Commercial
4262004006	1923	Store	C2-1VL	No	1.2	0.31	West Los Angeles	General Commercial
4262004900	0	Government Owned Property (OPEN)	C2-1VL	No	3.2	0.70	West Los Angeles	General Commercial
4262005003	1980	Lots - patron or employee	R3-1	YES	8	0.16	West Los Angeles	Medium Residential
4262005023	1958	New Car Sales and Service	C2-1VL	No	3.1	0.68	West Los Angeles	General Commercial
4262005024	1953	Used Car Sales	C2-1VL	No	2.7	0.61	West Los Angeles	General Commercial
4262005027	1960	Lots - patron or employee	R3-1	YES	8	0.16	West Los Angeles	Medium Residential
4262006001	1933	Auto Service Shops	C2-1VL	No	0.5	0.13	West Los Angeles	General Commercial
4262006005	1973	Auto Service Shops	C2-1VL	No	0.7	0.19	West Los Angeles	General Commercial
4262006021	1967	Auto Service Shops	C2-1VL	No	1.2	0.31	West Los Angeles	General Commercial
4262006030	1973	Auto Service Shops	C2-1VL	No	2.2	0.51	West Los Angeles	General Commercial
4262007005	1947	Store	C2-1VL	No	1.4	0.31	West Los Angeles	General Commercial
4262007006	1955	Store	C2-1VL	No	0.5	0.14	West Los Angeles	General Commercial
4262007007	1963	Lots - patron or employee	C2-1VL	No	0.7	0.16	West Los Angeles	General Commercial
4262007017	1970	Lots - patron or employee	R3-1	YES	8	0.16	West Los Angeles	Medium Residential
4262007030	1923	Store	C2-1VL	No	1.5	0.35	West Los Angeles	General Commercial
4262009001	1964	Service Station	C2-1VL	No	1.2	0.32	West Los Angeles	Neighborhood Commercial
4262009002	1965	Fast Food - Walk up	C2-1VL	No	1.4	0.33	West Los Angeles	Neighborhood Commercial
4262009011	1985	Store and office combination	C2-1VL	No	3.2	0.71	West Los Angeles	Neighborhood Commercial
4262011004	1922	Commercial	R3-1	YES	7	0.16	West Los Angeles	Medium Residential
4262012006	1938	Double, duplex, or two units	R3-1	YES	6	0.16	West Los Angeles	Medium Residential
4262012018	0	Double, duplex, or two units	R3-1	YES	8	0.16	West Los Angeles	Medium Residential
4262012021	0	Double, duplex, or two units	R3-1	YES	8	0.16	West Los Angeles	Medium Residential
4262012022	1925	Churches	R3-1	YES	64	1.20	West Los Angeles	Medium Residential
4262019013	1947	Commercial	R3-1	YES	5	0.12	West Los Angeles	Medium Residential
4262020011	1951	Commercial	R3-1	YES	8	0.17	West Los Angeles	Medium Residential
4262026028	1967	Churches	R2-1	No	6	0.38	West Los Angeles	Low Medium I Residential
4263005012	1948	Homes for the aged and others	R3-1	YES	16	0.33	West Los Angeles	Medium Residential
4263007077	0	VACANT LAND	R3-1	YES	8	0.16	West Los Angeles	Medium Residential
4263014011	1952	Double, duplex, or two units	R3-1	YES	6	0.16	West Los Angeles	Medium Residential
4263017008	1950	Schools (Private)	R3-1	YES	68	1.27	West Los Angeles	Medium Residential
4263017063	0	Condominium	R3-1	YES	14	0.27	West Los Angeles	Medium Residential
4263019011	1923	Churches	R3-1	YES	7	0.16	West Los Angeles	Medium Residential
4263019013	1971	Church Parking lots	R3-1	YES	8	0.16	West Los Angeles	Medium Residential
4263019035	1951	Schools (Private)	R3-1	YES	8	0.17	West Los Angeles	Medium Residential
4263019040	1971	Churches	R3-1	YES	34	0.64	West Los Angeles	Medium Residential
4263020003	1938	Double, duplex, or two units	R3-1	YES	7	0.17	West Los Angeles	Medium Residential
4263020021	1958	Double, duplex, or two units	R3-1	YES	6	0.16	West Los Angeles	Medium Residential
4263026022	1932	Double, duplex, or two units	R3-1	YES	7	0.17	West Los Angeles	Medium Residential
4263026042	0	Five or more apartments or units	R3-1	YES	31	0.59	West Los Angeles	Medium Residential
4263027005	1946	Double, duplex, or two units	R3-1	YES	15	0.32	West Los Angeles	Medium Residential
4263027017	1986	Shopping Center (Neighborhood, Community)	C2-1VL	No	2.2	0.48	West Los Angeles	Neighborhood Commercial
4263027019	1989	Store	C2-1VL	No	2.2	0.48	West Los Angeles	Neighborhood Commercial
4263028022	1966	Hospitals	C2-1VL	No	2.1	0.48	West Los Angeles	Neighborhood Commercial
4263028050	1988	Shopping Center (Neighborhood, Community)	C2-1VL	No	1.9	0.43	West Los Angeles	Neighborhood Commercial
4263029029	1962	Homes for the aged and others	C2-1VL	No	1.7	0.39	West Los Angeles	Neighborhood Commercial
4263029052	1964	Store	C2-1VL	No	0.7	0.17	West Los Angeles	General Commercial
4263029053	1977	Store and office combination	C2-1VL	No	0.7	0.17	West Los Angeles	General Commercial
4263029127	1985	Restaurants, cocktail lounge, tavern	C2-1VL	No	0.7	0.17	West Los Angeles	General Commercial
4263029808	0	Utility Commercial and Mutual	R3-1	YES	13	0.24	West Los Angeles	Medium Residential
4263029809	0	Utility Commercial and Mutual	R3-1	YES	79	1.47	West Los Angeles	Neighborhood Commercial
4263031012	1921	Commercial	R3-1	YES	7	0.16	West Los Angeles	Medium Residential
4263031032	1985	Shopping Center (Neighborhood, Community)	C2-1VL	No	2.3	0.50	West Los Angeles	General Commercial
4263031034	1990	Shopping Center (Neighborhood, Community)	C2-1VL	No	2.3	0.50	West Los Angeles	General Commercial

APN	Year Built	Current Use	Zone	30 du/ac (Y/N)	Net Units	Acres	CPA	General Plan Land Use Designation
4263032034	1959	Store and office combination	C2-1VL	No	0.7	0.17	West Los Angeles	General Commercial
4263032046	1990	Store	C2-1VL	No	2.3	0.50	West Los Angeles	General Commercial
4263033006	0	Lots - patron or employee	R3-1	YES	8	0.16	West Los Angeles	Medium Residential
4263033007	0	Lots - patron or employee	R3-1	YES	8	0.16	West Los Angeles	Medium Residential
4263033021	1944	Double, duplex, or two units	R3-1	YES	6	0.16	West Los Angeles	Medium Residential
4263033055	1986	Shopping Center (Neighborhood, Community)	C2-1VL	No	4.7	1.02	West Los Angeles	General Commercial
4263033056	1986	Store and office combination	C2-1VL	No	1.3	0.28	West Los Angeles	General Commercial
4263034031	1923	Warehousing, distribution under 10,000 sq. ft.	C2-1VL	No	1.8	0.41	West Los Angeles	General Commercial
4263035030	1964	Restaurants, cocktail lounge, tavern	C2-1VL	No	1.6	0.35	West Los Angeles	General Commercial
4263035031	1964	Service station	C2-1VL	No	2.1	0.47	West Los Angeles	General Commercial
4263036002	1953	Commercial	C2-1	No	0.5	0.13	West Los Angeles	Neighborhood Commercial
4263037008	1951	Store	C2-1VL	No	0.8	0.18	West Los Angeles	Neighborhood Commercial
4263037009	1955	Office Building	C2-1VL	No	0.9	0.19	West Los Angeles	Neighborhood Commercial
4263037010	1974	Lots - patron or employee	R3-1	YES	9	0.17	West Los Angeles	Neighborhood Commercial
4263037011	1974	Lots - patron or employee	R3-1	YES	8	0.16	West Los Angeles	Neighborhood Commercial
4263037012	1974	Lots - patron or employee	R3-1	YES	8	0.15	West Los Angeles	Neighborhood Commercial
4263037013	1947	Lots - patron or employee	R3-1	YES	7	0.14	West Los Angeles	Neighborhood Commercial
4263037014	1947	Lots - patron or employee	R3-1	YES	7	0.13	West Los Angeles	Neighborhood Commercial
4263037015	1947	Lots - patron or employee	R3-1	YES	6	0.12	West Los Angeles	Neighborhood Commercial
4263037020	1947	Store and office combination	C2-1VL	No	0.8	0.19	West Los Angeles	Neighborhood Commercial
4263037021	1948	Restaurants, cocktail lounge, tavern	C2-1VL	No	0.5	0.11	West Los Angeles	Neighborhood Commercial
4263037022	1949	Supermarket - 12000 sq. ft. or more	C2-1VL	No	2.3	0.51	West Los Angeles	Neighborhood Commercial
4263038032	1982	Store	R3-1	YES	12	0.23	West Los Angeles	Medium Residential
4267031001	1981	Office building	C2-1VL	No	3.5	0.77	West Los Angeles	Neighborhood Commercial
4267031004	1952	Office Building	C2-1VL	No	0.9	0.21	West Los Angeles	Neighborhood Commercial
4267031005	1948	Store	C2-1VL	No	0.9	0.21	West Los Angeles	Neighborhood Commercial
4267031006	1948	Restaurants, cocktail lounge, tavern	C2-1VL	No	2.1	0.45	West Los Angeles	Neighborhood Commercial
4267031030	1950	Churches	R3-1	YES	27	0.51	West Los Angeles	Medium Residential
4267031032	1959	Office building	C2-1VL	No	2.7	0.60	West Los Angeles	Neighborhood Commercial
4267032001	1926	Auto Service Shops	C2-1VL	No	0.9	0.21	West Los Angeles	Neighborhood Commercial
4267032015	1970	Homes for the aged and others	C2-1VL	No	2.5	0.54	West Los Angeles	Neighborhood Commercial
4267033022	1950	Commercial	R3-1	YES	5	0.12	West Los Angeles	Medium Residential
4267033082	0	Five or more apartments or units	R3-1	YES	18	0.33	West Los Angeles	Medium Residential
4267034020	1927	Store	C2-1VL	No	1.5	0.33	West Los Angeles	Neighborhood Commercial
4267036015	1943	Commercial	R3-1	YES	7	0.15	West Los Angeles	Medium Residential
4267036038	1985	Office building	R3-1	YES	37	0.69	West Los Angeles	General Commercial
4305001002	1946	Restaurants, cocktail lounge, tavern	C4-1VL-0	No	0.5	0.13	West Los Angeles	Neighborhood Commercial
4305001003	1970	Store and office combination	C4-1VL-0	No	0.5	0.13	West Los Angeles	Neighborhood Commercial
4305001004	1948	Store	C4-1VL-0	No	1.1	0.25	West Los Angeles	Neighborhood Commercial
4305001020	1983	Bank, Savings and Loan	C4-1VL-0	No	1.4	0.31	West Los Angeles	Neighborhood Commercial
4305006005	0	Double, duplex, or two units	R3-1-0	YES	8	0.15	West Los Angeles	Medium Residential
4305006007	1929	Double, duplex, or two units	R3-1-0	YES	6	0.15	West Los Angeles	Medium Residential
4305007023	1939	Churches	C4-1VL-0	No	0.5	0.11	West Los Angeles	Neighborhood Commercial
4305007029	1970	Store	C4-1VL-0	No	2	0.44	West Los Angeles	Neighborhood Commercial
4305007031	1984	Auto Service Shops	C4-1VL-0	No	0.7	0.16	West Los Angeles	Neighborhood Commercial
4306001038	1948	Commercial	RD1.5-1-0	No	6	0.26	West Los Angeles	Medium Residential
4306002005	1975	Gymnasiums, health spas	C4-1VL-0	No	0.5	0.12	West Los Angeles	Neighborhood Commercial
4306002007	1950	Store and office combination	C4-1VL-0	No	0.5	0.11	West Los Angeles	Neighborhood Commercial
4306002013	1950	Office Building	C4-1VL-0	No	0.5	0.11	West Los Angeles	Neighborhood Commercial
4306002022	1960	Office Building	C4-1VL-0	No	0.7	0.16	West Los Angeles	Neighborhood Commercial
4306002023	1964	Auto Service Shops	C4-1VL-0	No	2.2	0.48	West Los Angeles	Neighborhood Commercial
4306003001	1952	Service Station	C4-1VL-0	No	1.3	0.31	West Los Angeles	Neighborhood Commercial
4306003003	1948	Restaurants, cocktail lounge, tavern	C4-1VL-0	No	0.5	0.11	West Los Angeles	Neighborhood Commercial
4306003004	1949	Store	C4-1VL-0	No	0.5	0.11	West Los Angeles	Neighborhood Commercial
4306003011	1946	Store	C4-1VL-0	No	0.7	0.15	West Los Angeles	Neighborhood Commercial
4306003012	1946	Restaurants, cocktail lounge, tavern	C4-1VL-0	No	0.5	0.13	West Los Angeles	Neighborhood Commercial
4306003013	1958	Lots - patron or employee	C4-1VL-0	No	0.5	0.13	West Los Angeles	Neighborhood Commercial
4306003014	1947	Store	C4-1VL-0	No	0.5	0.13	West Los Angeles	Neighborhood Commercial
4306003015	1985	Store and office combination	C4-1VL-0	No	0.7	0.15	West Los Angeles	Neighborhood Commercial
4306004002	1956	Store	C4-1VL-0	No	0.5	0.13	West Los Angeles	Neighborhood Commercial
4306004003	1943	Lots - patron or employee	C4-1VL-0	No	0.5	0.13	West Los Angeles	Neighborhood Commercial
4306004004	1965	Store	C4-1VL-0	No	1.2	0.28	West Los Angeles	Neighborhood Commercial
4306004005	1946	Professional Building	C4-1VL-0	No	0.7	0.15	West Los Angeles	Neighborhood Commercial
4306004006	1946	Store	C4-1VL-0	No	0.5	0.13	West Los Angeles	Neighborhood Commercial
4306004007	1928	Store	C4-1VL-0	No	1.8	0.40	West Los Angeles	Neighborhood Commercial
4306004008	1936	Single Residence	R3-1-0	YES	10	0.22	West Los Angeles	Medium Residential
4307003018	1954	Bank, Savings and Loan	C4-1VL-0	No	1.7	0.37	West Los Angeles	Neighborhood Commercial
4307004009	1991	Movie - indoor	C4-1VL-0	No	1.5	0.35	West Los Angeles	Neighborhood Commercial
4307006005	0	VACANT LAND	C4-1VL-0	No	0.6	0.15	West Los Angeles	Neighborhood Commercial



APN	Year Built	Current Use	Zone	30 du/ac (Y/N)	Net Units	Acres	CPA	General Plan Land Use Designation
4307006006	0	VACANT LAND	C4-1VL-0	No	0.7	0.16	West Los Angeles	Neighborhood Commercial
4307006007	0	VACANT LAND	C4-1VL-0	No	0.7	0.16	West Los Angeles	Neighborhood Commercial
4307006008	0	VACANT LAND	C4-1VL-0	No	0.7	0.17	West Los Angeles	Neighborhood Commercial
4307006009	0	VACANT LAND	C4-1VL-0	No	0.8	0.18	West Los Angeles	Neighborhood Commercial
4307006010	0	VACANT LAND	C4-1VL-0	No	0.8	0.18	West Los Angeles	Neighborhood Commercial
4307006011	1936	Office Building	C4-1VL-0	No	0.9	0.19	West Los Angeles	Neighborhood Commercial
4307006022	1970	New Car Sales and Service	C4-1VL-0	No	2.4	0.52	West Los Angeles	Neighborhood Commercial
4307012902	0	Government Owned Property (OPEN)	R1-1-O	No	7	0.88	West Los Angeles	Low Residential
4307013909	0	Government Owned Property (OPEN)	R1-1-O	No	5	0.65	West Los Angeles	Low Residential
4307014908	0	VACANT LAND	R1-1-O	No	9	1.05	West Los Angeles	Low Residential
4309002901	0	Government Owned Property (OPEN)	R1-1-O	No	15	1.83	West Los Angeles	Low Residential
4309002902	0	Government Owned Property (OPEN)	R1-1-O	No	8	1.03	West Los Angeles	Low Residential
4309009023	1954	Single Residence	R1-1-O	No	6	0.90	West Los Angeles	Low Residential
4311005007	1969	Lots - patron or employee	R3-1	YES	28	0.52	West Los Angeles	Medium Residential
4311017017	1938	Commercial	R3-1	YES	5	0.11	West Los Angeles	Medium Residential
4311018010	1951	Double, duplex, or two units	R3-1	YES	7	0.18	West Los Angeles	Medium Residential
4311019014	1930	Double, duplex, or two units	R3-1	YES	6	0.15	West Los Angeles	Medium Residential
4311024015	1947	Commercial	R3-1	YES	5	0.13	West Los Angeles	Medium Residential
4311024030	1947	Commercial	R3-1	YES	5	0.11	West Los Angeles	Medium Residential
4311024031	1947	Commercial	R3-1	YES	5	0.11	West Los Angeles	Medium Residential
4311025011	1947	Commercial	R3-1	YES	5	0.11	West Los Angeles	Medium Residential
4311025012	1947	Commercial	R3-1	YES	5	0.12	West Los Angeles	Medium Residential
4311025017	1948	Double, duplex, or two units	R3-1	YES	8	0.18	West Los Angeles	Medium Residential
4311028007	1924	Commercial	R3-1	YES	5	0.11	West Los Angeles	Medium Residential
4311028012	1923	Commercial	R3-1	YES	7	0.16	West Los Angeles	Medium Residential
4311028015	1915	Double, duplex, or two units	R3-1	YES	6	0.16	West Los Angeles	Medium Residential
4314026055	1983	Service station	C2-1VL	No	2.7	0.62	West Los Angeles	General Commercial
4314027900	0	Utility Commercial and Mutual	R1-1	No	9	1.12	West Los Angeles	Medium Residential
4315005003	1942	Store	C2-1VL-O-POD	No	1.4	0.34	West Los Angeles	Neighborhood Commercial
4315005008	1964	Bank, Savings and Loan	C2-1VL-O-POD	No	1.6	0.43	West Los Angeles	Neighborhood Commercial
4315005009	1940	Clubs, lodge halls, fraternal organizations	C2-1VL-O-POD	No	0.8	0.21	West Los Angeles	Neighborhood Commercial
4315005013	1965	Restaurants, cocktail lounge, tavern	C2-1VL-O-POD	No	0.5	0.12	West Los Angeles	Neighborhood Commercial
4315005027	1928	Churches	C2-1VL-O	No	3.7	0.84	West Los Angeles	Neighborhood Commercial
4315005028	1949	Churches	C2-1VL-O	No	2.9	0.67	West Los Angeles	Neighborhood Commercial
4315006009	1926	Commercial	R3-1-O	YES	6	0.13	West Los Angeles	Low Residential
4315013004	1960	Auto Service Shops	C2-1VL-O	No	2.6	0.57	West Los Angeles	Neighborhood Commercial
4315013005	1956	Hospitals	C2-1VL-O	No	0.5	0.11	West Los Angeles	Neighborhood Commercial
4315013006	1966	Lots - patron or employee	C2-1VL-O	No	0.5	0.11	West Los Angeles	Neighborhood Commercial
4315013007	1953	Schools (Private)	C2-1VL-O	No	2.5	0.54	West Los Angeles	Neighborhood Commercial
4315014003	1941	Commercial	R3-1-O	YES	5	0.13	West Los Angeles	Medium Residential
4315014008	1955	Medical/dental Building	C2-1VL-O	No	0.5	0.11	West Los Angeles	Neighborhood Commercial
4315014014	1953	Churches	C2-1VL-O	No	3.8	0.88	West Los Angeles	Neighborhood Commercial
4315014031	1979	Office building	C2-1VL-O	No	2.5	0.55	West Los Angeles	Neighborhood Commercial
4315014059	1981	Office Building	C2-1VL-O	No	1	0.23	West Los Angeles	Neighborhood Commercial
4315015011	1932	Double, duplex, or two units	R3-1-O	YES	6	0.16	West Los Angeles	Medium Residential
4315017034	1939	Double, duplex, or two units	R3-1-O	YES	6	0.15	West Los Angeles	Medium Residential
4315017037	1946	Double, duplex, or two units	R3-1-O	YES	6	0.15	West Los Angeles	Medium Residential
4315018028	1950	Store	C2-1VL-O	No	0.6	0.14	West Los Angeles	Neighborhood Commercial
4315018034	0	Single Residence	C2-1VL-O	No	1.2	0.28	West Los Angeles	Neighborhood Commercial
4315018049	1951	Auto Service Shops	C2-1VL-O	No	0.9	0.20	West Los Angeles	Neighborhood Commercial
4315019005	1986	Office building	C2-2-O	YES	805.2	6.16	West Los Angeles	Regional Center Commercial
4316007009	1951	Clubs, lodge halls, fraternal organizations	R1-1	No	35	4.04	West Los Angeles	Low Residential
4316031015	1939	Commercial	R3-1	YES	7	0.16	West Los Angeles	Medium Residential
4316032011	1952	Homes for the aged and others	R1-1	No	33	4.02	West Los Angeles	Low Residential
4316033002	0	Homes for the aged and others	R1-1	No	154	17.76	West Los Angeles	Low Residential
4317001002	0	VACANT LAND	C2-1VL	No	0.5	0.11	West Los Angeles	General Commercial
4317001003	0	VACANT LAND	C2-1VL	No	0.5	0.11	West Los Angeles	General Commercial
4317001004	0	VACANT LAND	C2-1VL	No	0.5	0.13	West Los Angeles	General Commercial
4317001158	0	VACANT LAND	C2-1VL	No	1	0.23	West Los Angeles	General Commercial
4317002052	1991	Office Building	C2-1	No	1.1	0.24	West Los Angeles	General Commercial
4317003001	1950	Store and residential combination	C2-1VL-O	No	0.5	0.13	West Los Angeles	General Commercial
4317003003	1940	Store and residential combination	C2-1VL-O	No	0.5	0.11	West Los Angeles	General Commercial
4317003005	1970	Hotels - under 50 rooms	C2-1VL-O	No	1.1	0.24	West Los Angeles	General Commercial
4317003020	1948	Office Building	C2-1VL-O	No	0.5	0.13	West Los Angeles	General Commercial
4317003024	1937	Commercial	R3-1-O	YES	7	0.16	West Los Angeles	Medium Residential
4317003046	1983	Office building	C2-1VL-O	No	2.5	0.55	West Los Angeles	General Commercial
4317004006	1936	Commercial	R3-1-O	YES	7	0.16	West Los Angeles	Medium Residential
4317004013	1951	Double, duplex, or two units	R3-1-O	YES	7	0.17	West Los Angeles	Medium Residential
4317004015	1938	Store and residential combination	C2-1VL-O	No	0.5	0.13	West Los Angeles	General Commercial

APN	Year Built	Current Use	Zone	30 du/ac (Y/N)	Net Units	Acres	CPA	General Plan Land Use Designation
4317004024	1948	Double, duplex, or two units	R3-1-O	YES	7	0.18	West Los Angeles	Medium Residential
4317004025	1938	Commercial	R3-1-O	YES	8	0.17	West Los Angeles	Medium Residential
4318002010	1971	Store	C2-1VL-O-POD	No	0.5	0.13	West Los Angeles	Neighborhood Commercial
4318002012	1968	Store	C2-1VL-O-POD	No	0.5	0.13	West Los Angeles	Neighborhood Commercial
4318002028	1935	Store	C2-1VL-O-POD	No	0.8	0.19	West Los Angeles	Neighborhood Commercial
4318002029	1963	Store and residential combination	C2-1VL-O-POD	No	1.1	0.25	West Los Angeles	Neighborhood Commercial
4318002030	1937	Store and residential combination	C2-1VL-O-POD	No	0.6	0.14	West Los Angeles	Neighborhood Commercial
4318002031	1986	Service Station	C2-1VL-O-POD	No	1.1	0.25	West Los Angeles	Neighborhood Commercial
4318002900	0	Government Owned Property (OPEN)	C2-1VL-O-POD	No	1.1	0.25	West Los Angeles	Neighborhood Commercial
4318003001	1957	Store and residential combination	C2-1VL-O-POD	No	0.5	0.13	West Los Angeles	Neighborhood Commercial
4318003003	1955	Store	C2-1VL-O-POD	No	0.5	0.13	West Los Angeles	Neighborhood Commercial
4318003007	1939	Store	C2-1VL-O-POD	No	0.8	0.19	West Los Angeles	Neighborhood Commercial
4318003008	1926	Store and residential combination	C2-1VL-O-POD	No	0.5	0.13	West Los Angeles	Neighborhood Commercial
4318003009	1950	Store	C2-1VL-O-POD	No	0.5	0.13	West Los Angeles	Neighborhood Commercial
4318003010	1941	Store	C2-1VL-O-POD	No	0.5	0.13	West Los Angeles	Neighborhood Commercial
4318003011	1954	Store	C2-1VL-O-POD	No	0.5	0.13	West Los Angeles	Neighborhood Commercial
4318003012	1941	Store	C2-1VL-O-POD	No	0.5	0.13	West Los Angeles	Neighborhood Commercial
4318003013	1937	Store	C2-1VL-O-POD	No	0.5	0.12	West Los Angeles	Neighborhood Commercial
4319001001	0	VACANT LAND	C2-2-O	YES	280.8	2.15	West Los Angeles	Regional Center Commercial
4319001002	0	VACANT LAND	C2-2-O	YES	31.8	0.25	West Los Angeles	Regional Center Commercial
4319001005	1969	Office building	C2-2-O	YES	179.4	1.38	West Los Angeles	Regional Center Commercial
4319001006	1970	Office building	C2-2-O	YES	280.2	2.15	West Los Angeles	Regional Center Commercial
4319001007	1965	Office building	C2-2-O	YES	90	0.69	West Los Angeles	Regional Center Commercial
4319001008	1963	Gymnasiums, health spas	C2-2-O	YES	89.4	0.69	West Los Angeles	Regional Center Commercial
4319001013	1965	Utility Commercial and Mutual	C2-2-O	YES	214.2	1.64	West Los Angeles	Regional Center Commercial
4319001014	1968	Hospitals	C2-2-O	YES	241.2	1.85	West Los Angeles	Regional Center Commercial
4319001803	0	Utility Commercial and Mutual	C2-2-O	YES	171.6	1.31	West Los Angeles	Regional Center Commercial
4319001903	1969	Office building	C2-2-O	YES	177.6	1.36	West Los Angeles	Regional Center Commercial
4319001904	1983	Office building	C2-2-O	YES	199.8	1.53	West Los Angeles	Regional Center Commercial
4319002045	1972	Office building	C2-2-O	YES	155.4	1.19	West Los Angeles	Regional Center Commercial
4319002046	1963	Office building	C2-2-O	YES	324	2.48	West Los Angeles	Regional Center Commercial
4319002053	0	VACANT LAND	C2-2-O	YES	337.2	2.58	West Los Angeles	Regional Center Commercial
4319002054	0	VACANT LAND	C2-2-O	YES	97.8	0.75	West Los Angeles	Regional Center Commercial
4319002055	0	VACANT LAND	C2-2-O	YES	127.8	0.98	West Los Angeles	Regional Center Commercial
4319002056	1968	Office building	C2-2-O	YES	325.8	2.50	West Los Angeles	Regional Center Commercial
4319002057	1971	Office building	C2-2-O	YES	570.6	4.37	West Los Angeles	Regional Center Commercial
4319002059	0	VACANT LAND	C2-2-O	YES	163.8	1.26	West Los Angeles	Regional Center Commercial
4319002060	1980	Office building	C2-2-O	YES	566.4	4.34	West Los Angeles	Regional Center Commercial
4319003055	1967	Office building	C2-2-O	YES	288.6	2.21	West Los Angeles	Regional Center Commercial
4319003061	1963	Office building	C2-2-O	YES	314.4	2.41	West Los Angeles	Regional Center Commercial
4319003063	1966	Office building	C2-1VL-O	No	3.5	0.75	West Los Angeles	Regional Center Commercial
4319003065	1990	Office building	C2-2-O	YES	361.2	2.77	West Los Angeles	Regional Center Commercial
4319004109	1965	Hotel and motel	C2-2-O	YES	756	5.79	West Los Angeles	Regional Center Commercial
4319004138	1980	Parking Structures - patron or employee	C2-2-O	YES	453.6	3.47	West Los Angeles	Regional Center Commercial
4319004139	0	VACANT LAND	C2-1VL-O	No	7.5	1.62	West Los Angeles	Regional Center Commercial
4319004142	0	VACANT LAND	C2-1VL-O	No	2.2	0.48	West Los Angeles	Regional Center Commercial
4319005072	0	Supermarket - 12000 sq. ft. or more	C2-1VL-O	No	5.9	1.28	West Los Angeles	Neighborhood Commercial
4319006052	1989	Office building	C2-1VL-O	No	3.6	0.78	West Los Angeles	Neighborhood Commercial
4319009008	0	Five or more apartments or units	R3-1-O	YES	7	0.13	West Los Angeles	Medium Residential
4319009009	0	Five or more apartments or units	R3-1-O	YES	7	0.13	West Los Angeles	Medium Residential
4319009030	1949	Commercial	C2-1VL-O	No	0.5	0.12	West Los Angeles	General Commercial
4319009036	1959	Store and residential combination	C2-1VL-O	No	0.5	0.11	West Los Angeles	General Commercial
4319009050	1971	Office building	C2-1VL-O	No	1.4	0.32	West Los Angeles	General Commercial
4319009056	1981	Office Building	C2-1VL-O	No	1.9	0.43	West Los Angeles	General Commercial
4319009093	1986	Office building	C2-1VL-O	No	2.6	0.57	West Los Angeles	General Commercial
4319016029	1973	Office building	C2-2-O	YES	301.2	2.31	West Los Angeles	Regional Center Commercial
4319016030	1973	Office building	C2-2-O	YES	312	2.39	West Los Angeles	Regional Center Commercial
4320001005	1958	Clubs, lodge halls, fraternal organizations	C4-1VL-POD	No	1.1	0.25	West Los Angeles	Neighborhood Commercial
4320001006	1949	Store and residential combination	C4-1VL-POD	No	0.7	0.15	West Los Angeles	Neighborhood Commercial
4320001009	1962	Office Building	C4-1VL-POD	No	0.7	0.15	West Los Angeles	Neighborhood Commercial
4320001010	1941	Auto Service Shops	C4-1VL-POD	No	0.7	0.15	West Los Angeles	Neighborhood Commercial
4320001053	1977	Store	C4-1VL-POD	No	0.7	0.15	West Los Angeles	Neighborhood Commercial
4320001054	1966	Lots - patron or employee	C4-1VL-POD	No	0.7	0.15	West Los Angeles	Neighborhood Commercial
4320001055	1986	Shopping Center (Neighborhood, Community)	C4-1VL-POD	No	1.2	0.30	West Los Angeles	Neighborhood Commercial
4320002024	1961	Office Building	C4-1VL-POD	No	0.7	0.15	West Los Angeles	Neighborhood Commercial
4320002025	1955	Store	C4-1VL-POD	No	1.3	0.30	West Los Angeles	Neighborhood Commercial
4320002026	1955	Store	C4-1VL-POD	No	1.3	0.30	West Los Angeles	Neighborhood Commercial
4320002027	1962	Office building	C4-1VL-POD	No	0.6	0.15	West Los Angeles	Neighborhood Commercial
4320002030	1947	Office building	C4-1VL-POD	No	0.6	0.15	West Los Angeles	Neighborhood Commercial

APN	Year Built	Current Use	Zone	30 du/ac (Y/N)	Net Units	Acres	CPA	General Plan Land Use Designation
4320002034	1954	Office Building	C4-1VL-POD	No	0.7	0.15	West Los Angeles	Neighborhood Commercial
4320002035	1956	Store and office combination	C4-1VL-POD	No	0.7	0.15	West Los Angeles	Low Residential
4320002041	1947	Restaurants, cocktail lounge, tavern	C2-1VL-POD	No	0.5	0.13	West Los Angeles	Neighborhood Commercial
4320002062	1991	Store	C4-1VL-POD	No	3.5	0.76	West Los Angeles	Neighborhood Commercial
4320003052	1946	Bank, Savings and Loan	C2-1VL-POD	No	1	0.23	West Los Angeles	Neighborhood Commercial
4320003056	1951	Restaurants, cocktail lounge, tavern	C2-1VL-POD	No	0.5	0.13	West Los Angeles	Neighborhood Commercial
4320004091	1951	Store	C2-1VL-O-POD	No	0.5	0.13	West Los Angeles	Neighborhood Commercial
4320004113	1947	Bank, Savings and Loan	C2-1VL-O-POD	No	1	0.23	West Los Angeles	Neighborhood Commercial
4320005064	1979	Bank, Savings and Loan	C2-1VL-O-POD	No	2.7	0.60	West Los Angeles	Neighborhood Commercial
4320008045	1956	Store	C2-1VL-O-POD	No	0.5	0.13	West Los Angeles	Neighborhood Commercial
4320008060	1975	Service Station	C2-1VL-O-POD	No	1	0.23	West Los Angeles	Neighborhood Commercial
4320009038	1947	Store	C2-1VL-O-POD	No	0.5	0.13	West Los Angeles	Neighborhood Commercial
4320009054	1947	Store	C2-1VL-O-POD	No	0.5	0.11	West Los Angeles	Neighborhood Commercial
4320009055	1960	Store and residential combination	C2-1VL-O-POD	No	1	0.23	West Los Angeles	Neighborhood Commercial
4320012015	1955	Store	C2-1VL-O-POD	No	1	0.23	West Los Angeles	Neighborhood Commercial
4320012036	1984	Restaurants, cocktail lounge, tavern	C2-1VL-O-POD	No	1.5	0.34	West Los Angeles	Neighborhood Commercial
4320013016	1949	Office Building	C2-1VL-O-POD	No	0.7	0.16	West Los Angeles	Neighborhood Commercial
4320013019	1929	Store	C2-1VL-O-POD	No	0.5	0.13	West Los Angeles	Neighborhood Commercial
4320013036	1949	Store	C2-1VL-O-POD	No	0.9	0.21	West Los Angeles	Neighborhood Commercial
4321001001	1972	Store	C2-1VL-O	No	0.6	0.13	West Los Angeles	General Commercial
4321001012	1949	Store	C4-1VL-O	No	0.7	0.16	West Los Angeles	Neighborhood Commercial
4321001013	1951	Store	C4-1VL-O	No	0.7	0.16	West Los Angeles	Neighborhood Commercial
4321001014	1948	Store	C4-1VL-O	No	0.7	0.17	West Los Angeles	Neighborhood Commercial
4321001022	1964	Car Wash	C2-1VL-O	No	2.4	0.56	West Los Angeles	General Commercial
4321001090	1984	Office building	C2-1VL-O	No	3.1	0.68	West Los Angeles	General Commercial
4321001100	1991	Store	C2-1VL-O	No	1.5	0.36	West Los Angeles	General Commercial
4321001102	1985	Shopping Center (Neighborhood, Community)	C4-1VL-O	No	3.4	0.75	West Los Angeles	Neighborhood Commercial
4321003022	1958	Lots - patron or employee	C2-1VL-O	No	0.5	0.13	West Los Angeles	General Commercial
4321003035	1947	Motel/Hotel and Apartment combo - under 50 units	C2-1VL-O	No	0.9	0.21	West Los Angeles	General Commercial
4321003102	1941	Office Building	C2-1VL-O	No	0.9	0.21	West Los Angeles	General Commercial
4321003800	0	Utility Commercial and Mutual	C2-1VL-O	No	1.5	0.34	West Los Angeles	General Commercial
4321004005	1956	Motels - 50 or more units	C2-1VL-O	No	2.5	0.56	West Los Angeles	General Commercial
4321004008	0	VACANT LAND	R3-1-O	YES	9	0.18	West Los Angeles	Medium Residential
4321004011	1937	Double, duplex, or two units	R3-1-O	YES	6	0.16	West Los Angeles	Medium Residential
4321004026	1938	Double, duplex, or two units	R3-1-O	YES	6	0.16	West Los Angeles	Medium Residential
4321004034	1951	Warehousing, distribution under 10,000 sq. ft.	C2-1VL-O	No	3.1	0.68	West Los Angeles	General Commercial
4321004037	1936	Commercial	R3-1-O	YES	7	0.16	West Los Angeles	Medium Residential
4321004072	1976	Store	C2-1VL-O	No	2	0.45	West Los Angeles	General Commercial
4321010030	1936	Commercial	R3-1	YES	7	0.16	West Los Angeles	Medium Residential
4321010032	1936	Commercial	R3-1	YES	7	0.16	West Los Angeles	Medium Residential
4321011012	1935	Commercial	R3-1	YES	8	0.17	West Los Angeles	Medium Residential
4321011027	1959	Store and office combination	C4-1VL-O	No	1.5	0.33	West Los Angeles	Neighborhood Commercial
4321011028	1947	Restaurants, cocktail lounge, tavern	C4-1VL-O	No	0.7	0.16	West Los Angeles	Neighborhood Commercial
4321011085	1981	Office Building	C4-1VL-POD	No	2.1	0.46	West Los Angeles	Neighborhood Commercial
4321011107	1981	Office building	C4-1VL-POD	No	2.1	0.45	West Los Angeles	Neighborhood Commercial
4321011124	1946	Medical/dental Building	C4-1VL-O	No	0.7	0.15	West Los Angeles	Neighborhood Commercial
4321012029	1946	Restaurants, cocktail lounge, tavern	C4-1VL-POD	No	0.7	0.16	West Los Angeles	Neighborhood Commercial
4321012030	1947	Office Building	C4-1VL-POD	No	2	0.43	West Los Angeles	Neighborhood Commercial
4321012031	1955	Store and office combination	C4-1VL-POD	No	0.5	0.12	West Los Angeles	Neighborhood Commercial
4321012069	1965	Auto Service Shops	C4-1VL-POD	No	1.3	0.30	West Los Angeles	Neighborhood Commercial
4321012071	1988	Shopping Center (Neighborhood, Community)	C4-1VL-POD	No	2.7	0.60	West Los Angeles	Neighborhood Commercial
4321014028	1951	Restaurants, cocktail lounge, tavern	C4-1VL-POD	No	0.7	0.16	West Los Angeles	Low Residential
4321014029	1946	Store	C4-1VL-POD	No	1.4	0.31	West Los Angeles	Low Residential
4321014030	1930	Institutional	C4-1VL-POD	No	0.7	0.16	West Los Angeles	Neighborhood Commercial
4321014031	1961	Lots - patron or employee	C4-1VL-POD	No	0.7	0.16	West Los Angeles	Neighborhood Commercial
4321014033	1948	Store	C4-1VL-POD	No	1.4	0.31	West Los Angeles	Neighborhood Commercial
4321014034	1947	Store	C4-1VL-POD	No	0.7	0.16	West Los Angeles	Neighborhood Commercial
4321014035	1942	Store	C4-1VL-POD	No	1.4	0.31	West Los Angeles	Neighborhood Commercial
4322001012	1923	Store and residential combination	C4-1VL-POD	No	0.7	0.16	West Los Angeles	Neighborhood Commercial
4322001015	1938	Store and residential combination	C4-1VL-POD	No	0.7	0.16	West Los Angeles	Neighborhood Commercial
4322001016	1947	Lots - patron or employee	C4-1VL-POD	No	0.7	0.16	West Los Angeles	Neighborhood Commercial
4322001017	1947	Office Building	C4-1VL-POD	No	1.1	0.25	West Los Angeles	Neighborhood Commercial
4322001018	1926	Store	C4-1VL-POD	No	0.7	0.16	West Los Angeles	Neighborhood Commercial
4322001019	1925	Store and residential combination	C4-1VL-POD	No	0.7	0.16	West Los Angeles	Neighborhood Commercial
4322001020	1965	Service Station	C4-1VL-POD	No	1.4	0.30	West Los Angeles	Neighborhood Commercial
4322001021	1928	Store	C4-1VL-POD	No	1.4	0.31	West Los Angeles	Neighborhood Commercial
4322002017	1940	Store and residential combination	C4-1VL-POD	No	0.5	0.12	West Los Angeles	Neighborhood Commercial
4322002018	1956	Store and residential combination	C4-1VL-POD	No	0.5	0.12	West Los Angeles	Neighborhood Commercial
4322002019	1951	Office Building	C4-1VL-POD	No	1.4	0.31	West Los Angeles	Neighborhood Commercial

APN	Year Built	Current Use	Zone	30 du/ac (Y/N)	Net Units	Acres	CPA	General Plan Land Use Designation
4322002020	1948	Store	C4-1VL-POD	No	0.7	0.16	West Los Angeles	Neighborhood Commercial
4322002021	1937	Store	C4-1VL-POD	No	0.7	0.16	West Los Angeles	Neighborhood Commercial
4322002022	1950	Store and residential combination	C4-1VL-POD	No	0.7	0.16	West Los Angeles	Neighborhood Commercial
4322003017	1955	Store	C2-1VL-POD	No	0.5	0.13	West Los Angeles	Neighborhood Commercial
4322003019	1941	Store and residential combination	C4-1VL-POD	No	1.5	0.33	West Los Angeles	Neighborhood Commercial
4322003020	1949	Store and office combination	C4-1VL-POD	No	0.7	0.16	West Los Angeles	Neighborhood Commercial
4322003024	1938	Store	C4-1VL-POD	No	0.7	0.16	West Los Angeles	Neighborhood Commercial
4322003027	1948	Store	C4-1VL-POD	No	0.7	0.16	West Los Angeles	Neighborhood Commercial
4322003029	1961	Office building	C4-1VL-POD	No	0.7	0.16	West Los Angeles	Neighborhood Commercial
4322003030	1948	Store and office combination	C4-1VL-POD	No	0.7	0.16	West Los Angeles	Neighborhood Commercial
4322003031	1947	Lots - patron or employee	C4-1VL-POD	No	0.7	0.16	West Los Angeles	Neighborhood Commercial
4322003032	1946	Restaurants, cocktail lounge, tavern	C4-1VL-POD	No	1.4	0.31	West Los Angeles	Neighborhood Commercial
4322003033	1958	Restaurants, cocktail lounge, tavern	C4-1VL-POD	No	0.6	0.15	West Los Angeles	Neighborhood Commercial
4322003037	1979	Store	C4-1VL-POD	No	0.7	0.15	West Los Angeles	Neighborhood Commercial
4322003038	1950	Restaurants, cocktail lounge, tavern	C4-1VL-POD	No	0.7	0.15	West Los Angeles	Neighborhood Commercial
4322003039	1987	Restaurants, cocktail lounge, tavern	C4-1VL-POD	No	0.7	0.15	West Los Angeles	Neighborhood Commercial
4322004017	1953	Restaurants, cocktail lounge, tavern	C2-1VL-POD	No	0.5	0.13	West Los Angeles	Neighborhood Commercial
4322004902	0	Restaurants, cocktail lounge, tavern	C2-1VL-POD	No	1	0.23	West Los Angeles	Neighborhood Commercial
4322009017	1981	Office building	C2-1VL-POD	No	0.9	0.21	West Los Angeles	Neighborhood Commercial
4322015015	1969	Restaurants, cocktail lounge, tavern	C2-1VL-POD	No	1.9	0.44	West Los Angeles	Neighborhood Commercial
4322016013	1938	Lots - patron or employee	R3-1	YES	7	0.13	West Los Angeles	Medium Residential
4322016014	1984	Lots - patron or employee	C2-1VL-POD	No	0.5	0.11	West Los Angeles	Neighborhood Commercial
4322016015	1952	Store	C2-1VL-POD	No	0.9	0.21	West Los Angeles	Neighborhood Commercial
4322016018	1950	Store	C2-1VL-POD	No	0.5	0.11	West Los Angeles	Neighborhood Commercial
4322018032	1942	Double, duplex, or two units	R3-1	YES	6	0.15	West Los Angeles	Medium Residential
4323001008	1949	Auto Service Shops	C4-1VL-O	No	0.7	0.16	West Los Angeles	Neighborhood Commercial
4323001009	1946	Auto Service Shops	C4-1VL-O	No	0.7	0.16	West Los Angeles	Neighborhood Commercial
4323001016	1929	Double, duplex, or two units	R3-1-O	YES	6	0.15	West Los Angeles	Medium Residential
4323001027	1962	Professional Building	C2-1VL-O	No	1	0.23	West Los Angeles	General Commercial
4323001093	0	Store	C4-1VL-O	No	3	0.68	West Los Angeles	General Commercial
4323002002	1928	Office Building	C4-1VL-O	No	0.7	0.16	West Los Angeles	Neighborhood Commercial
4323002003	1928	Store and residential combination	C4-1VL-O	No	0.7	0.16	West Los Angeles	Neighborhood Commercial
4323002004	1971	Lots - patron or employee	C4-1VL-O	No	0.6	0.15	West Los Angeles	Neighborhood Commercial
4323002005	1928	Store and residential combination	C4-1VL-POD	No	0.7	0.16	West Los Angeles	Neighborhood Commercial
4323002006	1955	Store and residential combination	C4-1VL-POD	No	0.7	0.16	West Los Angeles	Neighborhood Commercial
4323002023	1950	Churches	C4-1VL-POD	No	3.6	0.79	West Los Angeles	Neighborhood Commercial
4323002024	1978	Store	C4-1VL-O	No	1.4	0.32	West Los Angeles	Neighborhood Commercial
4323003013	1951	Store and office combination	C4-1VL-POD	No	0.7	0.16	West Los Angeles	Neighborhood Commercial
4323003014	1924	Restaurants, cocktail lounge, tavern	C4-1VL-POD	No	0.7	0.16	West Los Angeles	Neighborhood Commercial
4323003015	1924	Store	C4-1VL-POD	No	0.7	0.16	West Los Angeles	Neighborhood Commercial
4323003016	1950	Lots - patron or employee	C4-1VL-POD	No	0.7	0.16	West Los Angeles	Neighborhood Commercial
4323003018	1956	Store	C4-1VL-POD	No	1.1	0.25	West Los Angeles	Neighborhood Commercial
4323003019	1957	Office Building	C4-1VL-POD	No	0.7	0.16	West Los Angeles	Neighborhood Commercial
4323003020	1925	Store	C4-1VL-POD	No	0.7	0.16	West Los Angeles	Neighborhood Commercial
4323003021	1949	Store	C4-1VL-POD	No	0.7	0.16	West Los Angeles	Neighborhood Commercial
4323003022	1948	Store	C4-1VL-POD	No	0.7	0.16	West Los Angeles	Neighborhood Commercial
4323003023	1959	Store	C4-1VL-POD	No	0.7	0.16	West Los Angeles	Neighborhood Commercial
4323003024	1978	Office Building	C4-1VL-POD	No	0.7	0.15	West Los Angeles	Neighborhood Commercial
4323006014	1926	Double, duplex, or two units	R3-1-O	YES	6	0.15	West Los Angeles	Medium Residential
4323006019	1936	Double, duplex, or two units	R3-1-O	YES	6	0.15	West Los Angeles	Medium Residential
4323007006	1951	Office Building	C2-1VL-O	No	0.5	0.13	West Los Angeles	General Commercial
4323007030	1930	Double, duplex, or two units	R3-1-O	YES	6	0.15	West Los Angeles	Medium Residential
4323007035	1937	Double, duplex, or two units	R3-1-O	YES	6	0.15	West Los Angeles	Medium Residential
4323007038	1966	Clubs, lodge halls, fraternal organizations	C2-1VL-O	No	1	0.23	West Los Angeles	General Commercial
4323007040	1931	Double, duplex, or two units	R3-1-O	YES	6	0.15	West Los Angeles	Medium Residential
4323012088	1923	Store	C2-1VL-O	No	0.8	0.19	West Los Angeles	General Commercial
4323012161	1948	Store	C2-1VL-O	No	0.6	0.14	West Los Angeles	General Commercial
4323013046	1940	Auto Service Centers (no gasoline)	C2-1VL-O	No	1.1	0.26	West Los Angeles	General Commercial
4323013163	1985	Office Building	C2-1VL-O	No	1.1	0.25	West Los Angeles	General Commercial
4323013900	1956	Office Building	C2-1VL-O	No	0.5	0.12	West Los Angeles	General Commercial
4323013901	1931	Store and office combination	C2-1VL-O	No	0.5	0.12	West Los Angeles	General Commercial
4323019005	1967	Lots - patron or employee	R3-1	YES	8	0.15	West Los Angeles	Medium Residential
4323019046	1936	Single Residence	R3-1	YES	5	0.13	West Los Angeles	Medium Residential
4323019051	1981	Office Building	C2-1VL-O	No	1.1	0.24	West Los Angeles	General Commercial
4323019052	1982	Office building	C2-1VL-O	No	1	0.23	West Los Angeles	General Commercial
4323019054	1981	Office Building	C2-1VL-O	No	1	0.24	West Los Angeles	General Commercial
4323020025	1980	Shopping Center (Neighborhood, Community)	C2-1VL	No	2.7	0.59	West Los Angeles	General Commercial
4323027008	1988	Office building	C2-1	No	26.1	5.63	West Los Angeles	Light Manufacturing
4329009001	0	VACANT LAND	R4-2-O	YES	51	0.47	West Los Angeles	High Medium Residential

APN	Year Built	Current Use	Zone	30 du/ac (Y/N)	Net Units	Acres	CPA	General Plan Land Use Designation
4330005009	1956	Office Building	C4-1VL-0	No	0.6	0.14	West Los Angeles	Neighborhood Commercial
4330005043	1977	Office building	C4-1VL-0	No	5.9	1.28	West Los Angeles	Neighborhood Commercial
4330005046	1990	Office Building	C4-1VL-0	No	2.6	0.59	West Los Angeles	Neighborhood Commercial
4330013001	0	Service Station	C4-1VL-0	No	1.3	0.28	West Los Angeles	Neighborhood Commercial
4330013024	1958	Store	C4-1VL-0	No	0.7	0.19	West Los Angeles	Neighborhood Commercial
4330013026	1960	Store and office combination	C4-1VL-0	No	0.8	0.19	West Los Angeles	Neighborhood Commercial
4330018022	1960	Office Building	C4-1VL-0	No	1.1	0.24	West Los Angeles	Neighborhood Commercial
4330018024	1954	Churches	C4-1VL-0	No	3.1	0.67	West Los Angeles	Neighborhood Commercial
4330025005	1958	Office Building	C4-1VL-0	No	0.6	0.15	West Los Angeles	Neighborhood Commercial
4330025006	1975	Restaurants, cocktail lounge, tavern	C4-1VL-0	No	0.6	0.13	West Los Angeles	Neighborhood Commercial
4330025007	1946	Store	C4-1VL-0	No	0.6	0.13	West Los Angeles	Neighborhood Commercial
4330025008	1948	Store	C4-1VL-0	No	0.6	0.13	West Los Angeles	Neighborhood Commercial
4330025009	1922	Office Building	C4-1VL-0	No	0.7	0.16	West Los Angeles	Neighborhood Commercial
4330026006	1948	Hotels - under 50 rooms	C2-1VL-0	No	0.5	0.12	West Los Angeles	Neighborhood Commercial
4330026007	1949	Store and office combination	C2-1VL-0	No	0.5	0.12	West Los Angeles	Neighborhood Commercial
4330026008	1945	Store and office combination	C2-1VL-0	No	0.5	0.12	West Los Angeles	Neighborhood Commercial
4330026009	1951	Hotels - under 50 rooms	C2-1VL-0	No	0.5	0.12	West Los Angeles	Neighborhood Commercial
4330026010	1984	Medical/dental Building	C2-1-O	No	1.6	0.36	West Los Angeles	Neighborhood Commercial
4330026035	1969	Hotel and motel	C4-1VL-0	No	2.4	0.53	West Los Angeles	Neighborhood Commercial
4330026036	1974	Lots - commercial parking	C2-1VL-0	No	1.1	0.24	West Los Angeles	Neighborhood Commercial
4330026038	1950	Office Building	C2-1VL-0	No	0.5	0.12	West Los Angeles	Neighborhood Commercial
4330026039	1991	Office Building	C2-1VL-0	No	1.2	0.27	West Los Angeles	Neighborhood Commercial
4330031026	1966	Office building	C4-1VL-0	YES	87	0.80	West Los Angeles	Neighborhood Commercial
4330031036	1952	Office Building	C2-1VL-0	No	0.6	0.15	West Los Angeles	Neighborhood Commercial
4330031040	1973	Hotels - 50 or more rooms	C2-1VL-0	No	7.6	1.64	West Los Angeles	Neighborhood Commercial
4330032012	1949	Restaurants, cocktail lounge, tavern	C4-1VL-0	No	0.7	0.15	West Los Angeles	Neighborhood Commercial
4330032013	1956	Office Building	C4-1VL-0	No	0.6	0.14	West Los Angeles	Neighborhood Commercial
4330032014	1960	Lots - patron or employee	C4-1VL-0	No	0.6	0.14	West Los Angeles	Neighborhood Commercial
4330032015	1949	Store and residential combination	C4-1VL-0	No	0.6	0.14	West Los Angeles	Neighborhood Commercial
4330032016	1926	Store	C4-1VL-0	No	0.7	0.15	West Los Angeles	Neighborhood Commercial
4330035011	1979	Bank, Savings and Loan	C4-1VL-0	No	0.6	0.14	West Los Angeles	Neighborhood Commercial
4330035012	1929	Churches	C4-1VL-0	No	0.6	0.14	West Los Angeles	Neighborhood Commercial
4330035013	1949	Store	C4-1VL-0	No	0.6	0.14	West Los Angeles	Neighborhood Commercial
4330035014	1947	Store	C4-1VL-0	No	0.6	0.15	West Los Angeles	Neighborhood Commercial
4330035025	1979	Store	C4-1VL-0	No	0.6	0.15	West Los Angeles	Neighborhood Commercial
4332002014	1961	Lots - patron or employee	R3-1-O	YES	7	0.14	West Los Angeles	Medium Residential
4332002020	1926	Commercial	R3-1-O	YES	6	0.14	West Los Angeles	Medium Residential
4332002025	1926	Commercial	R3-1-O	YES	6	0.14	West Los Angeles	Medium Residential
4332002033	1959	Auto Service Shops	C4-1VL-0	No	0.6	0.14	West Los Angeles	Neighborhood Commercial
4332002034	1940	Store	C4-1VL-0	No	0.6	0.13	West Los Angeles	Neighborhood Commercial
4332002035	1950	Store	C4-1VL-0	No	0.6	0.13	West Los Angeles	Neighborhood Commercial
4332002036	1950	Store	C4-1VL-0	No	0.5	0.12	West Los Angeles	Neighborhood Commercial
4332002038	0	Five or more apartments or units	R3-1-O	YES	7	0.14	West Los Angeles	Medium Residential
4332002049	1968	Mineral processing	C4-1VL-0	No	3.1	0.69	West Los Angeles	Neighborhood Commercial
4332002050	1988	Store and office combination	C4-1VL-0	No	0.6	0.14	West Los Angeles	Neighborhood Commercial
4332005013	1975	Service Station	C4-1VL-0	No	1	0.24	West Los Angeles	Neighborhood Commercial
4332005031	1965	Lots - patron or employee	R3-1VL-0	YES	5	0.10	West Los Angeles	Medium Residential
4332005036	1965	Lots - patron or employee	R3-1VL-0	YES	5	0.11	West Los Angeles	Medium Residential
4332008023	1951	Churches	C4-1VL-0	No	1.4	0.32	West Los Angeles	Neighborhood Commercial
4332008024	1951	Store and residential combination	C4-1VL-0	No	0.8	0.19	West Los Angeles	Neighborhood Commercial
4332008025	1929	Office building	C4-1VL-0	No	0.6	0.13	West Los Angeles	Neighborhood Commercial
4001012020	1951	Double, duplex, or two units	R3-1XL	YES	7	0.17	Westchester - Playa del Rey	Medium Residential
4001012021	1952	Double, duplex, or two units	R3-1XL	YES	6	0.15	Westchester - Playa del Rey	Medium Residential
4001012022	1952	Double, duplex, or two units	R3-1XL	YES	6	0.15	Westchester - Playa del Rey	Medium Residential
4001012023	1951	Double, duplex, or two units	R3-1XL	YES	6	0.15	Westchester - Playa del Rey	Medium Residential
4001012024	1951	Double, duplex, or two units	R3-1XL	YES	6	0.15	Westchester - Playa del Rey	Medium Residential
4001012025	1951	Double, duplex, or two units	R3-1XL	YES	6	0.15	Westchester - Playa del Rey	Medium Residential
4001012026	1951	Double, duplex, or two units	R3-1XL	YES	6	0.15	Westchester - Playa del Rey	Medium Residential
4001012027	1951	Double, duplex, or two units	R3-1XL	YES	7	0.18	Westchester - Playa del Rey	Medium Residential
4001027011	1951	Commercial	R3-1XL	YES	9	0.19	Westchester - Playa del Rey	Medium Residential

APN	Year Built	Current Use	Zone	30 du/ac (Y/N)	Net Units	Acres	CPA	General Plan Land Use Designation
4001027012	1956	Commercial	R3-1XL	YES	7	0.17	Westchester - Playa del Rey	Medium Residential
4001027013	1951	Commercial	R3-1XL	YES	6	0.14	Westchester - Playa del Rey	Medium Residential
4001027014	1952	Double, duplex, or two units	R3-1XL	YES	6	0.16	Westchester - Playa del Rey	Medium Residential
4001028003	1950	Single Residence	R3-1XL	YES	5	0.12	Westchester - Playa del Rey	Medium Residential
4001028004	1953	Three units (any combination)	R3-1XL	YES	10	0.26	Westchester - Playa del Rey	Medium Residential
4001028005	1951	Three units (any combination)	R3-1XL	YES	10	0.24	Westchester - Playa del Rey	Medium Residential
4001028006	1951	Three units (any combination)	R3-1XL	YES	9	0.23	Westchester - Playa del Rey	Medium Residential
4001028026	1951	Double, duplex, or two units	R3-1XL	YES	8	0.20	Westchester - Playa del Rey	Medium Residential
4102001026	1968	Service Station	C2-1VL	No	2.4	0.54	Westchester - Playa del Rey	Community Commercial
4102001027	1957	Lots - patron or employee	C2-1VL	No	2.2	0.50	Westchester - Playa del Rey	Community Commercial
4102001028	1983	Shopping Center (Neighborhood, Community)	C2-1VL	No	20.6	4.59	Westchester - Playa del Rey	Community Commercial
4103001009	1948	Shopping Center (Neighborhood, Community)	C2-1VL	No	18.3	3.94	Westchester - Playa del Rey	Community Commercial
4103002006	1950	Store	C2-1VL	No	0.5	0.12	Westchester - Playa del Rey	Community Commercial
4103002015	1977	Restaurants, cocktail lounge, tavern	C2-1VL	No	1	0.23	Westchester - Playa del Rey	Community Commercial
4103002016	1969	Restaurants, cocktail lounge, tavern	C2-1VL	No	1	0.24	Westchester - Playa del Rey	Community Commercial
4103002017	1986	New Car Sales and Service	C2-1VL	No	1	0.26	Westchester - Playa del Rey	Community Commercial
4103002019	1957	Auto Service Shops	C2-1VL	No	1.1	0.26	Westchester - Playa del Rey	Community Commercial
4103002021	1948	Office building	C2-1VL	No	2	0.45	Westchester - Playa del Rey	Community Commercial
4103002024	1978	Lots - patron or employee	C2-1VL	No	1.4	0.31	Westchester - Playa del Rey	Community Commercial
4103002025	1978	Store and office combination	C2-1VL	No	1.1	0.25	Westchester - Playa del Rey	Community Commercial
4103002027	1950	Store	C2-1VL	No	1.9	0.43	Westchester - Playa del Rey	Community Commercial
4103002028	1950	Store	C2-1VL	No	2	0.45	Westchester - Playa del Rey	Community Commercial
4103002029	1957	Store	C2-1VL	No	0.6	0.14	Westchester - Playa del Rey	Community Commercial
4103003006	0	Lots - patron or employee	C2-1VL	No	1.1	0.25	Westchester - Playa del Rey	Community Commercial
4103003007	0	Lots - patron or employee	C2-1VL	No	0.8	0.19	Westchester - Playa del Rey	Community Commercial
4103003008	0	Lots - patron or employee	C2-1VL	No	0.9	0.20	Westchester - Playa del Rey	Community Commercial
4103003009	1951	Lots - patron or employee	C2-1VL	No	16.8	3.64	Westchester - Playa del Rey	Community Commercial
4103003010	0	VACANT LAND	C2-1VL	No	2.9	0.63	Westchester - Playa del Rey	Community Commercial
4103003011	1959	Store and office combination	C2-1VL	No	2	0.44	Westchester - Playa del Rey	Community Commercial
4103003015	1954	Supermarket - 12000 sq. ft. or more	C2-1VL	No	3.8	0.82	Westchester - Playa del Rey	Community Commercial
4103003016	1954	Store	C2-1VL	No	2.4	0.52	Westchester - Playa del Rey	Community Commercial
4103003019	1955	Store and office combination	C2-1VL	No	1.7	0.38	Westchester - Playa del Rey	Community Commercial
4103003020	1953	Restaurants, cocktail lounge, tavern	C2-1VL	No	0.9	0.23	Westchester - Playa del Rey	Community Commercial
4103003024	1984	Shopping Center (Neighborhood, Community)	C2-1	No	2.2	0.49	Westchester - Playa del Rey	Neighborhood Commercial
4103003025	1967	Shopping Center (Neighborhood, Community)	C2-1	No	1.2	0.28	Westchester - Playa del Rey	Neighborhood Commercial
4103003026	1951	Restaurants, cocktail lounge, tavern	C2-1VL	No	2.8	0.61	Westchester - Playa del Rey	Community Commercial

APN	Year Built	Current Use	Zone	30 du/ac (Y/N)	Net Units	Acres	CPA	General Plan Land Use Designation
4103005035	0	Lots - patron or employee	R1-1	No	29	3.41	Westchester - Playa del Rey	Limited Manufacturing
4103005038	1950	Churches	R3-1	YES	217	4.12	Westchester - Playa del Rey	Medium Residential
4103007007	1949	Double, duplex, or two units	R3-1	YES	7	0.17	Westchester - Playa del Rey	Medium Residential
4103008015	1951	Three units (any combination)	R3-1	YES	9	0.22	Westchester - Playa del Rey	Medium Residential
4103009022	1950	Double, duplex, or two units	R3-1	YES	6	0.16	Westchester - Playa del Rey	Medium Residential
4103009027	1949	Double, duplex, or two units	R3-1	YES	6	0.16	Westchester - Playa del Rey	Medium Residential
4103010002	1976	Lots - patron or employee	C2-1VL	No	1.9	0.43	Westchester - Playa del Rey	Community Commercial
4103010004	0	Lots - patron or employee	C2-1VL	No	0.8	0.18	Westchester - Playa del Rey	Community Commercial
4103010023	1948	Three units (any combination)	R3-1	YES	12	0.28	Westchester - Playa del Rey	Medium Residential
4103010029	1976	Fast Food - Auto Oriented	C2-1VL	No	0.8	0.18	Westchester - Playa del Rey	Community Commercial
4103011009	1952	Double, duplex, or two units	R3-1	YES	7	0.17	Westchester - Playa del Rey	Medium Residential
4103011014	1949	Double, duplex, or two units	R3-1	YES	6	0.17	Westchester - Playa del Rey	Medium Residential
4103011015	1950	Double, duplex, or two units	R3-1	YES	7	0.17	Westchester - Playa del Rey	Medium Residential
4103011016	1951	Commercial	R3-1	YES	8	0.17	Westchester - Playa del Rey	Medium Residential
4103012005	1950	Commercial	R3-1	YES	7	0.16	Westchester - Playa del Rey	Medium Residential
4103012006	1950	Commercial	R3-1	YES	7	0.16	Westchester - Playa del Rey	Medium Residential
4103012007	1950	Commercial	R3-1	YES	7	0.16	Westchester - Playa del Rey	Medium Residential
4103012008	1950	Commercial	R3-1	YES	7	0.16	Westchester - Playa del Rey	Medium Residential
4103012009	1950	Commercial	R3-1	YES	9	0.20	Westchester - Playa del Rey	Medium Residential
4103012026	1952	Commercial	R3-1	YES	13	0.27	Westchester - Playa del Rey	Medium Residential
4103013008	1950	Commercial	R3-1	YES	9	0.19	Westchester - Playa del Rey	Medium Residential
4103013009	1950	Commercial	R3-1	YES	7	0.15	Westchester - Playa del Rey	Medium Residential
4103013013	1956	Commercial	R3-1	YES	7	0.16	Westchester - Playa del Rey	Medium Residential
4103013014	1950	Commercial	R3-1	YES	7	0.16	Westchester - Playa del Rey	Medium Residential
4103015016	1950	Commercial	RD1.5-1	No	5	0.23	Westchester - Playa del Rey	Medium Residential
4103018006	1949	Commercial	R3-1	YES	7	0.16	Westchester - Playa del Rey	Medium Residential
4103018007	1949	Double, duplex, or two units	R3-1	YES	6	0.16	Westchester - Playa del Rey	Medium Residential
4103019012	1949	Double, duplex, or two units	R3-1	YES	6	0.15	Westchester - Playa del Rey	Medium Residential
4103020018	1949	Double, duplex, or two units	R3-1	YES	8	0.18	Westchester - Playa del Rey	Medium Residential
4103021001	0	Five or more apartments or units	R3-1	YES	10	0.19	Westchester - Playa del Rey	Medium Residential
4103021023	1951	Double, duplex, or two units	R3-1	YES	8	0.19	Westchester - Playa del Rey	Medium Residential
4103021031	1951	Double, duplex, or two units	R3-1	YES	7	0.18	Westchester - Playa del Rey	Medium Residential
4103022001	1950	Three units (any combination)	R3-1	YES	13	0.30	Westchester - Playa del Rey	Medium Residential
4103022004	1951	Commercial	R3-1	YES	10	0.21	Westchester - Playa del Rey	Medium Residential
4103024025	0	VACANT LAND	R1-1	No	24	2.79	Westchester - Playa del Rey	Low Residential
4104001020	1987	Office building	C2-1	No	5.9	1.28	Westchester - Playa del Rey	Regional Center

APN	Year Built	Current Use	Zone	30 du/ac (Y/N)	Net Units	Acres	CPA	General Plan Land Use Designation
4104001033	1991	Office building	C2-1	No	5.9	1.28	Westchester - Playa del Rey	Regional Center
4104001034	1986	Parking lot (Commercial use properties)	C2-1	No	5.9	1.28	Westchester - Playa del Rey	Regional Center
4104001053	1992	Gymnasiums, health spas	C2-1	No	2.4	0.53	Westchester - Playa del Rey	Regional Center
4104001054	0	VACANT LAND	R1-1	No	8	0.95	Westchester - Playa del Rey	Regional Center
4104001055	0	VACANT LAND	R1-1	No	20	2.39	Westchester - Playa del Rey	Regional Center
4104001081	0	VACANT LAND	C2-1	No	7.6	1.65	Westchester - Playa del Rey	Regional Center
4104001087	0	VACANT LAND	C2-1	No	9.9	2.13	Westchester - Playa del Rey	Regional Center
4104005018	1969	Auto Service Shops	C2-1VL	No	1.8	0.42	Westchester - Playa del Rey	General Commercial
4104005907	0	VACANT LAND	R1-1	No	8	1.00	Westchester - Playa del Rey	Low Residential
4104017019	1950	Store	C2-1VL	No	1.1	0.29	Westchester - Playa del Rey	General Commercial
4104017020	1968	Restaurants, cocktail lounge, tavern	C2-1VL	No	1.1	0.26	Westchester - Playa del Rey	General Commercial
4104017038	0	VACANT LAND	C2-1VL	No	1.9	0.41	Westchester - Playa del Rey	General Commercial
4104017039	1967	Lots - patron or employee	C2-1VL	No	0.5	0.12	Westchester - Playa del Rey	General Commercial
4104019003	1953	Restaurants, cocktail lounge, tavern	C2-1VL	No	4.4	0.97	Westchester - Playa del Rey	General Commercial
4104023015	0	VACANT LAND	C2-1	No	5.7	1.23	Westchester - Playa del Rey	Regional Center
4104023016	0	VACANT LAND	C2-1	No	10.2	2.21	Westchester - Playa del Rey	Regional Center
4104023017	0	VACANT LAND	C2-1	No	10.9	2.35	Westchester - Playa del Rey	Regional Center
4105017021	1968	Medical/dental Building	C2-1VL	No	3.2	0.73	Westchester - Playa del Rey	General Commercial
4106002030	1972	Store	R1-1	No	5	0.65	Westchester - Playa del Rey	General Commercial
4106030013	1953	Churches	RD2-1	No	11	0.51	Westchester - Playa del Rey	Low Medium II Residential
4106030018	1957	Professional Building	C2-1VL	No	1.8	0.39	Westchester - Playa del Rey	General Commercial
4106030020	1971	Schools (Private)	C2-1VL	No	1.5	0.33	Westchester - Playa del Rey	General Commercial
4107016015	1970	Store and office combination	C2-1VL	No	3.3	0.76	Westchester - Playa del Rey	General Commercial
4107017040	1958	Churches	R2-1	No	34	1.97	Westchester - Playa del Rey	Low Medium II Residential
4107023012	1951	Churches	R2-1	No	15	0.98	Westchester - Playa del Rey	Low Medium II Residential
4107038019	1972	Service Station (Full Service)	[Q]C2-1VL	No	3.6	0.66	Westchester - Playa del Rey	General Commercial
4108027001	1949	Clubs, lodge halls, fraternal organizations	R1-1	No	11	1.30	Westchester - Playa del Rey	Low Residential
4108027007	1959	Clubs, lodge halls, fraternal organizations	R1-1	No	16	1.94	Westchester - Playa del Rey	Low Residential
4109001026	1962	Churches	R1-1	No	18	2.13	Westchester - Playa del Rey	Low Residential
4109001034	1947	Schools (Private)	R1-1	No	11	1.28	Westchester - Playa del Rey	Low Medium II Residential
4109002033	1964	Churches	R1-1	No	23	2.68	Westchester - Playa del Rey	General Commercial
4109023032	1952	Service Station	C2-1	No	1.6	0.36	Westchester - Playa del Rey	Low Residential
4109024001	1952	Store	C2-1	No	5.9	1.34	Westchester - Playa del Rey	Low Residential
4109025038	1957	Store and office combination	C2-1	No	3.1	0.67	Westchester - Playa del Rey	Neighborhood Commercial
4109026014	1958	Churches	R1-1	No	9	1.11	Westchester - Playa del Rey	Low Residential
4110001003	1988	Public storage - mini warehouse	C4-1	No	5.2	1.15	Westchester - Playa del Rey	General Commercial



APN	Year Built	Current Use	Zone	30 du/ac (Y/N)	Net Units	Acres	CPA	General Plan Land Use Designation
4110001004	1955	Light manufacturing	C4-1	No	5.7	1.23	Westchester - Playa del Rey	General Commercial
4110001005	1974	Office Building	C4-1	No	9.7	2.09	Westchester - Playa del Rey	General Commercial
4110001006	1967	Light manufacturing	C4-1	No	4.3	0.95	Westchester - Playa del Rey	General Commercial
4110001007	1957	Restaurants, cocktail lounge, tavern	C4-1	No	2.6	0.56	Westchester - Playa del Rey	General Commercial
4110001024	1983	Shopping Center (Neighborhood, Community)	C4-1	No	3.2	0.69	Westchester - Playa del Rey	General Commercial
4110001027	1984	Commercial	R1-1	No	5	0.73	Westchester - Playa del Rey	Low Residential
4110001029	1986	Single Residence	R1-1	No	5	0.80	Westchester - Playa del Rey	Low Residential
4110001037	0	VACANT LAND	R1-1	No	5	0.58	Westchester - Playa del Rey	Low Residential
4110003003	1953	Single Residence	RD1.5-1XL	No	8	0.31	Westchester - Playa del Rey	Low Residential
4110003004	1962	Single Residence	RD1.5-1XL	No	8	0.31	Westchester - Playa del Rey	Low Residential
4110003005	1960	Commercial	RD1.5-1XL	No	21	0.79	Westchester - Playa del Rey	Low Residential
4112031001	1947	Churches	R2-1	No	9	0.57	Westchester - Playa del Rey	Low Residential
4113013003	1966	Parking Lot (Patron or Employee)	[Q]C4-1	No	0.5	0.11	Westchester - Playa del Rey	Community Commercial
4113013027	1960	Office Building	[Q]C4-1	No	0.5	0.11	Westchester - Playa del Rey	Community Commercial
4113013028	1966	Bank / Savings and Loan	[Q]C4-1	No	1.1	0.24	Westchester - Playa del Rey	Community Commercial
4113014035	1978	Shopping Center (Neighborhood)	[Q]C4-1	No	12	2.81	Westchester - Playa del Rey	Community Commercial
4113016018	1949	Stores	[Q]C4-1	No	0.5	0.13	Westchester - Playa del Rey	Community Commercial
4113016020	1952	Stores	[Q]C4-1	No	0.5	0.11	Westchester - Playa del Rey	Community Commercial
4113018026	1971	Service Station (Full Service)	[Q]C4-1	No	0.6	0.12	Westchester - Playa del Rey	Community Commercial
4114002900	0	VACANT LAND	R1-1	No	15	1.79	Westchester - Playa del Rey	Open Space
4114010013	1951	Auto Service Centers	[Q]C4-1	No	0.6	0.13	Westchester - Playa del Rey	Community Commercial
4114028010	1952	Double, duplex, or two units	R3-1	YES	6	0.15	Westchester - Playa del Rey	Medium Residential
4114033001	1956	Office Building	[Q]C4-1	No	0.7	0.14	Westchester - Playa del Rey	Community Commercial
4114033003	1945	Restaurant Lounge Tavern	[Q]C4-1	No	0.5	0.11	Westchester - Playa del Rey	Community Commercial
4114033006	1947	Restaurant Lounge Tavern	[Q]C4-1	No	0.5	0.11	Westchester - Playa del Rey	Community Commercial
4114033012	1952	Stores	[Q]C4-1	No	1	0.23	Westchester - Playa del Rey	Community Commercial
4114033013	1958	Restaurant Lounge Tavern	[Q]C4-1	No	0.5	0.17	Westchester - Playa del Rey	Community Commercial
4114034001	1976	Parking Lot (Patron or Employee)	[Q]C4-1	No	0.9	0.19	Westchester - Playa del Rey	Community Commercial
4114034025	1958	Parking Lot (Patron or Employee)	[Q]C4-1	No	0.6	0.13	Westchester - Playa del Rey	Community Commercial
4114034027	1962	Office Building	[Q]C4-1	No	0.6	0.12	Westchester - Playa del Rey	Community Commercial
4114034029	1965	Restaurant Lounge Tavern	[Q]C4-1	No	1.8	0.36	Westchester - Playa del Rey	Community Commercial
4115001041	1957	Store	C2-1VL	No	1	0.22	Westchester - Playa del Rey	Neighborhood Commercial
4115001044	1976	Professional Building	C2-1VL	No	0.5	0.11	Westchester - Playa del Rey	Neighborhood Commercial
4115001052	1984	Store combination (with office or residential)	C2-1VL	No	1.1	0.25	Westchester - Playa del Rey	Neighborhood Commercial
4115010800	0	Utility Commercial and Mutual	R1-1	No	5	0.60	Westchester - Playa del Rey	Low Residential
4115013020	1959	Commercial	R3-1	YES	6	0.14	Westchester - Playa del Rey	Medium Residential

APN	Year Built	Current Use	Zone	30 du/ac (Y/N)	Net Units	Acres	CPA	General Plan Land Use Designation
4115013029	1961	Auto Service Shops	C2-1VL	No	1.5	0.33	Westchester - Playa del Rey	Neighborhood Commercial
4115013030	1965	Store	C2-1VL	No	3.2	0.69	Westchester - Playa del Rey	Neighborhood Commercial
4115013031	1965	Store	C2-1VL	No	1	0.23	Westchester - Playa del Rey	Neighborhood Commercial
4115020800	0	Utility Commercial and Mutual	R1-1	No	5	0.63	Westchester - Playa del Rey	Low Residential
4115023006	1969	Professional Building	C2-1VL	No	0.6	0.14	Westchester - Playa del Rey	Neighborhood Commercial
4115023014	1969	Lots - patron or employee	R3-1	YES	9	0.17	Westchester - Playa del Rey	Medium Residential
4115023019	1955	Lots - patron or employee	R3-1	YES	7	0.14	Westchester - Playa del Rey	Medium Residential
4115023020	1955	Lots - patron or employee	R3-1	YES	9	0.17	Westchester - Playa del Rey	Medium Residential
4115023023	1959	Clubs, lodge halls, fraternal organizations	C2-1VL	No	0.6	0.14	Westchester - Playa del Rey	Neighborhood Commercial
4115023026	1955	Lots - patron or employee	C2-1VL	No	0.6	0.14	Westchester - Playa del Rey	Neighborhood Commercial
4115023027	1958	Clubs, lodge halls, fraternal organizations	C2-1VL	No	0.9	0.23	Westchester - Playa del Rey	Neighborhood Commercial
4115023028	1959	Lots - patron or employee	R3-1	YES	15	0.29	Westchester - Playa del Rey	Medium Residential
4115023029	1973	Office building	C2-1VL	No	1.2	0.27	Westchester - Playa del Rey	Neighborhood Commercial
4115023030	1984	Service station	C2-1VL	No	1.5	0.32	Westchester - Playa del Rey	Neighborhood Commercial
4115025016	1959	Church Parking lots	R1-1	No	9	1.10	Westchester - Playa del Rey	Low Residential
4115025817	0	Utility Commercial and Mutual	R3-1	YES	7	0.13	Westchester - Playa del Rey	Medium Residential
4116003001	0	VACANT LAND	R3-1	YES	97	1.78	Westchester - Playa del Rey	Medium Residential
4116006066	0	VACANT LAND	R3-1	YES	10	0.19	Westchester - Playa del Rey	Medium Residential
4116023021	1989	Service Station	C2-1VL	No	1	0.23	Westchester - Playa del Rey	Neighborhood Commercial
4116023022	1962	Professional Building	C2-1VL	No	0.9	0.23	Westchester - Playa del Rey	Neighborhood Commercial
4116023023	1950	Restaurants, cocktail lounge, tavern	C2-1VL	No	1	0.23	Westchester - Playa del Rey	Neighborhood Commercial
4116024033	1977	Store	C2-1VL	No	1.2	0.26	Westchester - Playa del Rey	Neighborhood Commercial
4118001806	0	VACANT LAND	R3-1	YES	18	0.33	Westchester - Playa del Rey	Medium Residential
4118012001	1992	Schools (Private)	R1-1	No	14	1.65	Westchester - Playa del Rey	Medium Residential
4118012009	1964	Schools (Private)	R1-1	No	52	6.00	Westchester - Playa del Rey	Medium Residential
4118012010	1959	Schools (Private)	R1-1	No	27	3.13	Westchester - Playa del Rey	Medium Residential
4118012011	1958	Schools (Private)	R1-1	No	14	1.65	Westchester - Playa del Rey	Medium Residential
4119001003	1972	Office Building	C1.5-1VL	No	1	0.23	Westchester - Playa del Rey	General Commercial
4119001004	1962	Clubs, lodge halls, fraternal organizations	C1.5-1VL	No	3.9	0.85	Westchester - Playa del Rey	General Commercial
4119001005	1965	Hospitals	C1.5-1VL	No	5.4	1.17	Westchester - Playa del Rey	General Commercial
4119002023	0	VACANT LAND	R1-1	No	7	0.82	Westchester - Playa del Rey	Low Residential
4119002026	1957	Churches	R1-1	No	21	2.45	Westchester - Playa del Rey	Low Residential
4119026022	1964	Stores	[Q]C4-1	No	1.5	0.34	Westchester - Playa del Rey	Community Commercial
4119039001	1967	Bank / Savings and Loan	[Q]C4-1	No	2	0.47	Westchester - Playa del Rey	Community Commercial
4119039003	1963	Office Building	[Q]C4-1	No	9.5	2.06	Westchester - Playa del Rey	Community Commercial
4122001001	1955	Shopping Center (Neighborhood)	[Q]C2-2D	YES	11.4	0.34	Westchester - Playa del Rey	Community Commercial

APN	Year Built	Current Use	Zone	30 du/ac (Y/N)	Net Units	Acres	CPA	General Plan Land Use Designation
4122001003	1956	Shopping Center (Neighborhood)	[Q]C2-2D	YES	11.4	0.34	Westchester - Playa del Rey	Community Commercial
4122001004	1948	Parking Lot (Patron or Employee)	[Q]C2-2D	YES	189	5.78	Westchester - Playa del Rey	Community Commercial
4122001005	1948	Department Stores	[Q]C2-2D	YES	72.6	2.23	Westchester - Playa del Rey	Community Commercial
4122001006	1957	Stores	[Q]C2-2D	YES	3	0.09	Westchester - Playa del Rey	Community Commercial
4122001007	1955	Department Stores	[Q]C2-2D	YES	16.8	0.52	Westchester - Playa del Rey	Community Commercial
4122001012	1954	Restaurant Lounge Tavern	[Q]C2-2D	YES	12	0.37	Westchester - Playa del Rey	Community Commercial
4122013006	1947	Schools (Private)	R1-1	No	14	1.63	Westchester - Playa del Rey	Low Residential
4122014006	1947	Double, duplex, or two units	R3-1	YES	6	0.16	Westchester - Playa del Rey	Medium Residential
4122014018	1947	Double, duplex, or two units	R3-1	YES	6	0.16	Westchester - Playa del Rey	Medium Residential
4122014019	1947	Double, duplex, or two units	R3-1	YES	6	0.16	Westchester - Playa del Rey	Medium Residential
4122014020	1947	Double, duplex, or two units	R3-1	YES	6	0.16	Westchester - Playa del Rey	Medium Residential
4122014026	1947	Double, duplex, or two units	R3-1	YES	6	0.16	Westchester - Playa del Rey	Medium Residential
4122035027	1948	Parking Lot (Patron or Employee)	[Q]C2-2D	YES	9.6	0.31	Westchester - Playa del Rey	Community Commercial
4122035029	1956	Stores	[Q]C2-2D	No	4.2	0.20	Westchester - Playa del Rey	Community Commercial
4122035030	1953	Store and Office Combination	[Q]C2-2D	YES	13.2	0.40	Westchester - Playa del Rey	Community Commercial
4122036027	1960	Office Building	[Q]C2-2D	No	12.6	0.48	Westchester - Playa del Rey	Community Commercial
4122036028	1960	Office Building	[Q]C2-2D	YES	13.2	0.44	Westchester - Playa del Rey	Community Commercial
4122036029	1950	Store and Office Combination	[Q]C2-2D	No	6.6	0.22	Westchester - Playa del Rey	Community Commercial
4122036030	1959	Store and Office Combination	[Q]C2-2D	No	6.6	0.24	Westchester - Playa del Rey	Community Commercial
4122036031	1951	Stores	[Q]C2-2D	No	18	0.62	Westchester - Playa del Rey	Community Commercial
4123005001	0	VACANT LAND	R4-1	YES	5	0.05	Westchester - Playa del Rey	General Commercial
4123006025	1947	Churches	R4-1	YES	142	1.32	Westchester - Playa del Rey	Low Residential
4123006026	1975	Government Owned Property (OPEN)	R4-1	YES	25	0.25	Westchester - Playa del Rey	General Commercial
4123014032	1956	Churches	R2-1	No	6	0.40	Westchester - Playa del Rey	Low Medium I Residential
4123014033	0	VACANT LAND	R2-1	No	6	0.35	Westchester - Playa del Rey	Low Medium I Residential
4124030015	1968	Parking lot (Commercial use properties)	C2-2	YES	202.2	1.55	Westchester - Playa del Rey	Regional Center
4124030016	1982	Office building	C2-2	YES	219	1.68	Westchester - Playa del Rey	Regional Center
4124030023	1970	Lots - patron or employee	C2-2	YES	188.4	1.44	Westchester - Playa del Rey	Regional Center
4124030029	1963	Office building	C2-2	YES	235.8	1.81	Westchester - Playa del Rey	Regional Center
4124030035	1978	Office building	C2-2	YES	103.2	0.79	Westchester - Playa del Rey	Regional Center
4124030036	1980	Hotels - 50 or more rooms	C2-2	YES	745.2	5.71	Westchester - Playa del Rey	Regional Center
4124030037	1980	Office building	C2-2	YES	205.2	1.57	Westchester - Playa del Rey	Regional Center
4124030038	1986	Office building	C2-2	YES	214.2	1.64	Westchester - Playa del Rey	Regional Center
4124030039	1982	Lots - patron or employee	C2-2	YES	182.4	1.40	Westchester - Playa del Rey	Regional Center
4124030040	1966	Office building	C2-2	YES	238.2	1.82	Westchester - Playa del Rey	Regional Center
4124030042	1968	Office building	C2-2	YES	212.4	1.63	Westchester - Playa del Rey	Regional Center

APN	Year Built	Current Use	Zone	30 du/ac (Y/N)	Net Units	Acres	CPA	General Plan Land Use Designation
4124030900	1951	Office building	C2-2	YES	421.8	3.23	Westchester - Playa del Rey	Regional Center
4125008800	0	Utility Commercial and Mutual	R2-1	No	20	1.20	Westchester - Playa del Rey	General Commercial
4125009002	0	VACANT LAND	R3-1	YES	6	0.13	Westchester - Playa del Rey	Medium Residential
4125009012	1969	Restaurant Lounge Tavern	[Q]C2-1VL	No	2.4	0.53	Westchester - Playa del Rey	General Commercial
4125009013	1954	Stores	[Q]C2-1VL	No	2.1	0.46	Westchester - Playa del Rey	General Commercial
4125009017	1977	Stores	[Q]C2-1VL	No	1.6	0.33	Westchester - Playa del Rey	General Commercial
4125011013	1950	Four units (any combination)	R3-1	YES	14	0.34	Westchester - Playa del Rey	Medium Residential
4125012002	1952	Double, duplex, or two units	R3-1	YES	7	0.17	Westchester - Playa del Rey	Medium Residential
4125012008	1949	Double, duplex, or two units	R3-1	YES	6	0.16	Westchester - Playa del Rey	Medium Residential
4125012010	1949	Double, duplex, or two units	R3-1	YES	6	0.16	Westchester - Playa del Rey	Medium Residential
4125012011	1949	Double, duplex, or two units	R3-1	YES	6	0.16	Westchester - Playa del Rey	Medium Residential
4125012012	1950	Double, duplex, or two units	R3-1	YES	6	0.16	Westchester - Playa del Rey	Medium Residential
4125012013	1950	Double, duplex, or two units	R3-1	YES	6	0.16	Westchester - Playa del Rey	Medium Residential
4125012014	1950	Double, duplex, or two units	R3-1	YES	6	0.16	Westchester - Playa del Rey	Medium Residential
4125013003	1949	Double, duplex, or two units	R3-1	YES	8	0.19	Westchester - Playa del Rey	Medium Residential
4125013005	1949	Double, duplex, or two units	R3-1	YES	6	0.16	Westchester - Playa del Rey	Medium Residential
4125013006	1949	Double, duplex, or two units	R3-1	YES	6	0.16	Westchester - Playa del Rey	Medium Residential
4125014001	1950	Double, duplex, or two units	R3-1	YES	6	0.16	Westchester - Playa del Rey	Medium Residential
4125015010	1950	Double, duplex, or two units	R3-1	YES	6	0.16	Westchester - Playa del Rey	Medium Residential
4125015019	1952	Double, duplex, or two units	R3-1	YES	6	0.16	Westchester - Playa del Rey	Medium Residential
4125016002	1949	Double, duplex, or two units	R3-1	YES	6	0.16	Westchester - Playa del Rey	Medium Residential
4125016003	1949	Double, duplex, or two units	R3-1	YES	6	0.16	Westchester - Playa del Rey	Medium Residential
4125016004	1949	Double, duplex, or two units	R3-1	YES	6	0.16	Westchester - Playa del Rey	Medium Residential
4125016005	1949	Double, duplex, or two units	R3-1	YES	6	0.16	Westchester - Playa del Rey	Medium Residential
4125016006	1949	Double, duplex, or two units	R3-1	YES	6	0.16	Westchester - Playa del Rey	Medium Residential
4125016008	0	VACANT LAND	R3-1	YES	8	0.16	Westchester - Playa del Rey	Medium Residential
4125016009	1949	Double, duplex, or two units	R3-1	YES	6	0.16	Westchester - Playa del Rey	Medium Residential
4125016011	1949	Double, duplex, or two units	R3-1	YES	6	0.16	Westchester - Playa del Rey	Medium Residential
4125016019	1949	Stores	[Q]C2-1VL	No	2.5	0.46	Westchester - Playa del Rey	General Commercial
4125016020	1961	Office Building	[Q]C2-1VL	No	1.3	0.23	Westchester - Playa del Rey	General Commercial
4125016021	1959	Office Building	[Q]C2-1VL	No	1.3	0.24	Westchester - Playa del Rey	General Commercial
4125017009	1949	Double, duplex, or two units	R3-1	YES	6	0.16	Westchester - Playa del Rey	Medium Residential
4125017010	1949	Double, duplex, or two units	R3-1	YES	6	0.16	Westchester - Playa del Rey	Medium Residential
4125017011	1949	Double, duplex, or two units	R3-1	YES	6	0.16	Westchester - Playa del Rey	Medium Residential
4125017012	1949	Double, duplex, or two units	R3-1	YES	6	0.16	Westchester - Playa del Rey	Medium Residential
4125017013	1949	Double, duplex, or two units	R3-1	YES	6	0.16	Westchester - Playa del Rey	Medium Residential

APN	Year Built	Current Use	Zone	30 du/ac (Y/N)	Net Units	Acres	CPA	General Plan Land Use Designation
4125022900	0	Five or more apartments or units	R3-1	YES	26	0.48	Westchester - Playa del Rey	Medium Residential
4125022902	0	VACANT LAND	R3-1	YES	9	0.17	Westchester - Playa del Rey	Medium Residential
4125022904	0	VACANT LAND	R3-1	YES	9	0.17	Westchester - Playa del Rey	Medium Residential
4125022905	0	VACANT LAND	R3-1	YES	9	0.17	Westchester - Playa del Rey	Medium Residential
4125022906	0	Five or more apartments or units	R3-1	YES	9	0.17	Westchester - Playa del Rey	Medium Residential
4125022907	0	Five or more apartments or units	R3-1	YES	9	0.17	Westchester - Playa del Rey	Medium Residential
4125022908	0	Five or more apartments or units	R3-1	YES	9	0.17	Westchester - Playa del Rey	Medium Residential
4125022910	0	Five or more apartments or units	R3-1	YES	18	0.34	Westchester - Playa del Rey	Medium Residential
4125022911	0	Five or more apartments or units	R3-1	YES	9	0.17	Westchester - Playa del Rey	Medium Residential
4125022912	0	Five or more apartments or units	R3-1	YES	9	0.17	Westchester - Playa del Rey	Medium Residential
4125022913	0	Five or more apartments or units	R3-1	YES	8	0.16	Westchester - Playa del Rey	Medium Residential
4125022914	0	Five or more apartments or units	R3-1	YES	9	0.18	Westchester - Playa del Rey	Medium Residential
4125022915	0	Five or more apartments or units	R3-1	YES	9	0.17	Westchester - Playa del Rey	Medium Residential
4125023900	0	VACANT LAND	R3-1	YES	9	0.17	Westchester - Playa del Rey	Medium Residential
4125023906	0	VACANT LAND	R3-1	YES	13	0.25	Westchester - Playa del Rey	Regional Center
4125023908	0	Five or more apartments or units	R3-1	YES	9	0.17	Westchester - Playa del Rey	Medium Residential
4125023913	0	VACANT LAND	R3-1	YES	8	0.16	Westchester - Playa del Rey	Regional Center
4125023915	0	Five or more apartments or units	R3-1	YES	9	0.17	Westchester - Playa del Rey	Medium Residential
4125023916	0	Five or more apartments or units	R3-1	YES	8	0.15	Westchester - Playa del Rey	Regional Center
4125023917	0	Five or more apartments or units	R3-1	YES	9	0.17	Westchester - Playa del Rey	Medium Residential
4125023919	0	Five or more apartments or units	R3-1	YES	12	0.22	Westchester - Playa del Rey	Regional Center
4125023920	0	Five or more apartments or units	R3-1	YES	8	0.15	Westchester - Playa del Rey	Regional Center
4125024013	1971	Lots - patron or employee	C2-2	YES	33.6	0.26	Westchester - Playa del Rey	Regional Center
4125024016	1966	Lots - patron or employee	C2-2	YES	202.2	1.55	Westchester - Playa del Rey	Regional Center
4125025028	1981	Office building	C2-2	YES	201.6	1.54	Westchester - Playa del Rey	Regional Center
4125025030	1981	Office building	C2-2	YES	157.2	1.20	Westchester - Playa del Rey	Regional Center
4125025035	1982	Hotel and motel	C2-2	YES	400.8	3.07	Westchester - Playa del Rey	Regional Center
4125025036	1980	Office building	C2-2	YES	374.4	2.87	Westchester - Playa del Rey	Regional Center
4125025039	1972	Hotels - 50 or more rooms	C2-2	YES	1320.6	10.56	Westchester - Playa del Rey	Regional Center
4127001023	1957	Cemeteries, Mausoleums	C2-1VL	No	3.3	0.72	Westchester - Playa del Rey	General Commercial
4127001028	1957	Churches	R1-1	No	30	3.61	Westchester - Playa del Rey	Low Residential
4128017030	1986	Restaurants, cocktail lounge, tavern	C2-2	YES	38.4	0.30	Westchester - Playa del Rey	Regional Center
4128017037	1983	Service station	C2-2	YES	55.8	0.43	Westchester - Playa del Rey	Regional Center
4128017047	1988	Lots - patron or employee	C2-2	YES	75.6	0.58	Westchester - Playa del Rey	Airport Landside
4128024002	1969	Service Station	C2-2	YES	50.4	0.45	Westchester - Playa del Rey	Airport Landside
4128024902	1954	Motels - 50 or more units	C2-2	YES	259.2	2.70	Westchester - Playa del Rey	Airport Landside

APN	Year Built	Current Use	Zone	30 du/ac (Y/N)	Net Units	Acres	CPA	General Plan Land Use Designation
4129030006	1952	Light manufacturing	C2-2	YES	75	0.58	Westchester - Playa del Rey	Regional Center
4129030022	1953	Lots - patron or employee	C2-2	YES	30	0.23	Westchester - Playa del Rey	Regional Center
4129030030	0	Lots - patron or employee	C2-2	YES	6	0.05	Westchester - Playa del Rey	Regional Center
4129030042	1968	Office building	C2-2	YES	364.8	2.80	Westchester - Playa del Rey	Regional Center
4129031018	0	Office building	C2-2	YES	325.8	2.50	Westchester - Playa del Rey	Regional Center
4211027006	0	VACANT LAND	R4(PV)	YES	29.7	0.35	Westchester - Playa del Rey	High Medium Residential
4211027007	0	VACANT LAND	R4(PV)	YES	29.7	0.49	Westchester - Playa del Rey	High Medium Residential
4211027008	0	VACANT LAND	R4(PV)	YES	29.7	0.68	Westchester - Playa del Rey	High Medium Residential
4211033033	#N/A	VACANT LAND	R4(PV)	YES	95	1.46	Westchester - Playa del Rey	High Medium Residential
4211033034	#N/A	VACANT LAND	R4(PV)	No	30	1.24	Westchester - Playa del Rey	High Medium Residential
4211033036	#N/A	VACANT LAND	R4(PV)	YES	95	1.77	Westchester - Playa del Rey	High Medium Residential
4211033037	#N/A	VACANT LAND	R4(PV)	YES	95	0.92	Westchester - Playa del Rey	High Medium Residential
4211033038	#N/A	VACANT LAND	R4(PV)	YES	95	0.93	Westchester - Playa del Rey	High Medium Residential
4211033041	#N/A	VACANT LAND	R4(PV)	No	13.8	1.22	Westchester - Playa del Rey	High Medium Residential
4211033042	#N/A	VACANT LAND	C2(PV)	No	19.8	1.06	Westchester - Playa del Rey	Community Commercial
4211033043	#N/A	VACANT LAND	C2(PV)	No	19.8	1.02	Westchester - Playa del Rey	Community Commercial
4211033044	#N/A	VACANT LAND	C2(PV)	No	19.8	1.02	Westchester - Playa del Rey	Community Commercial
4211033045	#N/A	VACANT LAND	C2(PV)	No	19.8	1.04	Westchester - Playa del Rey	Community Commercial
4211033046	#N/A	VACANT LAND	C2(PV)	No	19.8	1.43	Westchester - Playa del Rey	Community Commercial
4211033047	#N/A	VACANT LAND	C2(PV)	No	19.8	1.43	Westchester - Playa del Rey	Community Commercial
4211033048	#N/A	VACANT LAND	C2(PV)	YES	19.8	0.48	Westchester - Playa del Rey	Community Commercial
4211033049	#N/A	VACANT LAND	C2(PV)	No	19.8	0.91	Westchester - Playa del Rey	Community Commercial
4211033050	#N/A	VACANT LAND	C2(PV)	No	19.8	0.91	Westchester - Playa del Rey	Community Commercial
4211033051	#N/A	VACANT LAND	C2(PV)	No	19.8	0.91	Westchester - Playa del Rey	Community Commercial
4211033052	#N/A	VACANT LAND	C2(PV)	YES	19.8	0.48	Westchester - Playa del Rey	Community Commercial
4211034028	#N/A	VACANT LAND	C2(PV)	No	36	1.78	Westchester - Playa del Rey	Community Commercial
4211034030	#N/A	VACANT LAND	R4(PV)	No	10.5	0.74	Westchester - Playa del Rey	High Medium Residential
4211034031	#N/A	VACANT LAND	R4(PV)	YES	200	2.50	Westchester - Playa del Rey	High Medium Residential
4211034032	#N/A	VACANT LAND	R4(PV)	YES	145	2.24	Westchester - Playa del Rey	High Medium Residential
4211034034	#N/A	VACANT LAND	C2(PV)	YES	62.5	0.80	Westchester - Playa del Rey	Community Commercial
4211034035	#N/A	VACANT LAND	C2(PV)	YES	62.5	0.80	Westchester - Playa del Rey	Community Commercial
4211034036	#N/A	VACANT LAND	C2(PV)	YES	140	1.41	Westchester - Playa del Rey	Community Commercial
4211034037	#N/A	VACANT LAND	C2(PV)	YES	140	2.35	Westchester - Playa del Rey	Community Commercial
4211034038	#N/A	VACANT LAND	C2(PV)	YES	81	1.46	Westchester - Playa del Rey	Community Commercial
4211034039	#N/A	VACANT LAND	R4(PV)	No	10.5	0.63	Westchester - Playa del Rey	High Medium Residential
4211034040	#N/A	VACANT LAND	R4(PV)	YES	10.5	0.31	Westchester - Playa del Rey	High Medium Residential

APN	Year Built	Current Use	Zone	30 du/ac (Y/N)	Net Units	Acres	CPA	General Plan Land Use Designation
4211034041	#N/A	VACANT LAND	R4(PV)	YES	10.5	0.31	Westchester - Playa del Rey	High Medium Residential
4211034043	#N/A	VACANT LAND	R4(PV)	No	19	1.09	Westchester - Playa del Rey	High Medium Residential
4211034044	#N/A	VACANT LAND	R4(PV)	No	19	0.77	Westchester - Playa del Rey	High Medium Residential
4211034045	#N/A	VACANT LAND	R4(PV)	No	19	1.09	Westchester - Playa del Rey	High Medium Residential
4211034047	#N/A	VACANT LAND	R4(PV)	YES	38.3	0.44	Westchester - Playa del Rey	High Medium Residential
4211034048	#N/A	VACANT LAND	R4(PV)	YES	38.3	0.44	Westchester - Playa del Rey	High Medium Residential
4211034049	#N/A	VACANT LAND	R4(PV)	YES	38.3	0.91	Westchester - Playa del Rey	High Medium Residential
4211034050	#N/A	VACANT LAND	R4(PV)	YES	157.5	2.73	Westchester - Playa del Rey	High Medium Residential
4211034051	#N/A	VACANT LAND	R4(PV)	YES	157.5	1.61	Westchester - Playa del Rey	High Medium Residential
4211034052	#N/A	VACANT LAND	R4(PV)	YES	145	2.02	Westchester - Playa del Rey	High Medium Residential
4211037001	#N/A	VACANT LAND	R4(PV)	No	13.8	1.10	Westchester - Playa del Rey	High Medium Residential
4211037002	#N/A	VACANT LAND	R4(PV)	No	13.8	1.26	Westchester - Playa del Rey	High Medium Residential
4211037003	#N/A	VACANT LAND	R4(PV)	No	13.8	0.75	Westchester - Playa del Rey	High Medium Residential
4211037004	#N/A	VACANT LAND	R4(PV)	No	13.8	0.58	Westchester - Playa del Rey	High Medium Residential
4211037005	#N/A	VACANT LAND	R4(PV)	No	13.8	1.20	Westchester - Playa del Rey	High Medium Residential
4211037006	#N/A	VACANT LAND	R4(PV)	No	13.8	1.88	Westchester - Playa del Rey	High Medium Residential
4211037007	#N/A	VACANT LAND	R4(PV)	No	13.8	1.25	Westchester - Playa del Rey	High Medium Residential
4211037008	#N/A	VACANT LAND	R4(PV)	No	13.8	1.10	Westchester - Playa del Rey	High Medium Residential
4211037009	#N/A	VACANT LAND	C2(PV)	YES	25.25	0.26	Westchester - Playa del Rey	Community Commercial
4211037010	#N/A	VACANT LAND	C2(PV)	YES	25.25	0.24	Westchester - Playa del Rey	Community Commercial
4211037011	#N/A	VACANT LAND	C2(PV)	YES	25.25	0.32	Westchester - Playa del Rey	Community Commercial
4211037013	#N/A	VACANT LAND	C2(PV)	YES	25.3	0.32	Westchester - Playa del Rey	Community Commercial
4211037014	#N/A	VACANT LAND	C2(PV)	YES	25.3	0.24	Westchester - Playa del Rey	Community Commercial
4211037015	#N/A	VACANT LAND	C2(PV)	YES	25.3	0.26	Westchester - Playa del Rey	Community Commercial
4211037016	#N/A	VACANT LAND	C2(PV)	YES	25.3	0.68	Westchester - Playa del Rey	Community Commercial
4211037017	#N/A	VACANT LAND	C2(PV)	YES	25.25	0.68	Westchester - Playa del Rey	Community Commercial
4211037***	#N/A	VACANT LAND	C2(PV)	YES	62.5	1.17	Westchester - Playa del Rey	#N/A
4211037***	#N/A	VACANT LAND	C2(PV)	YES	62.5	1.24	Westchester - Playa del Rey	#N/A
4211037***	#N/A	VACANT LAND	C2(PV)	No	21	1.04	Westchester - Playa del Rey	#N/A
4211037***	#N/A	VACANT LAND	C2(PV)	No	21	0.81	Westchester - Playa del Rey	#N/A
4211037***	#N/A	VACANT LAND	C2(PV)	No	19.5	0.84	Westchester - Playa del Rey	#N/A
4211037***	#N/A	VACANT LAND	C2(PV)	No	19.5	1.17	Westchester - Playa del Rey	#N/A
4211037***	#N/A	VACANT LAND	C2(PV)	No	16.5	1.15	Westchester - Playa del Rey	#N/A
4211037***	#N/A	VACANT LAND	C2(PV)	No	16.5	1.30	Westchester - Playa del Rey	#N/A
4211037***	#N/A	VACANT LAND	C2(PV)	No	16.5	1.49	Westchester - Playa del Rey	#N/A
4211037***	#N/A	VACANT LAND	C2(PV)	No	16.5	0.62	Westchester - Playa del Rey	#N/A

APN	Year Built	Current Use	Zone	30 du/ac (Y/N)	Net Units	Acres	CPA	General Plan Land Use Designation
4211037***	#N/A	VACANT LAND	C2(PV)	No	16.5	0.80	Westchester - Playa del Rey	#N/A
4211037***	#N/A	VACANT LAND	C2(PV)	No	16.5	1.81	Westchester - Playa del Rey	#N/A
5135001002	0	Commercial	C2-1	No	0.8	0.19	Westlake	Highway Oriented Commercial
5135001011	0	Lots - patron or employee	R4-1	YES	8	0.08	Westlake	Highway Oriented Commercial
5135001012	0	Lots - patron or employee	R4-1	YES	8	0.08	Westlake	Highway Oriented Commercial
5135001013	0	Lots - patron or employee	R4-1	YES	13	0.13	Westlake	Highway Oriented Commercial
5135001018	0	Single Residence	R4-1	YES	19	0.18	Westlake	Highway Oriented Commercial
5135001020	1961	Supermarket - 12000 sq. ft. or more	C2-1	No	5.2	1.48	Westlake	Highway Oriented Commercial
5135002015	1984	Shopping Center (Neighborhood, Community)	C2-1	No	3.6	0.78	Westlake	Highway Oriented Commercial
5135002018	1989	Store	C2-1	No	1.4	0.31	Westlake	Highway Oriented Commercial
5135004007	1955	Office Building	CM-1	No	0.9	0.20	Westlake	Commercial Manufacturing
5135004008	1958	Store	CM-1	No	1.8	0.43	Westlake	Commercial Manufacturing
5135005001	1954	Store	CM-1	No	1.4	0.32	Westlake	Commercial Manufacturing
5135005010	1920	Light manufacturing	CM-1	No	1.1	0.27	Westlake	Commercial Manufacturing
5135005011	1922	Light manufacturing	CM-1	No	1.8	0.39	Westlake	Commercial Manufacturing
5135006022	1988	Store	CM-1	No	1.9	0.43	Westlake	Commercial Manufacturing
5135008022	1952	Supermarkets	CM-1	No	0.5	0.12	Westlake	Commercial Manufacturing
5135008037	1983	Retail-warehouse combo (Levitz, etc.)	CM-1	No	1.7	0.38	Westlake	Commercial Manufacturing
5135009002	1922	Auto Service Shops	CM-1	No	0.5	0.12	Westlake	Commercial Manufacturing
5135009003	1925	Light manufacturing	CM-1	No	0.5	0.12	Westlake	Commercial Manufacturing
5135009008	0	Commercial	CM-1	No	0.5	0.13	Westlake	Commercial Manufacturing
5135009009	1941	Light manufacturing	CM-1	No	0.6	0.13	Westlake	Commercial Manufacturing
5135009010	1946	Store	CM-1	No	0.6	0.13	Westlake	Commercial Manufacturing
5135009011	1940	Store	CM-1	No	0.6	0.14	Westlake	Commercial Manufacturing
5135009027	1911	Auto Service Shops	CM-1	No	0.9	0.21	Westlake	Commercial Manufacturing
5135009028	1982	Store	CM-1	No	1.1	0.24	Westlake	Commercial Manufacturing
5135010037	1989	Store	C1-1	No	1.4	0.31	Westlake	Limited Commercial
5135011002	1962	Store	CM-1	No	0.6	0.14	Westlake	Commercial Manufacturing
5135011020	1925	Store	CM-1	No	1.1	0.24	Westlake	Commercial Manufacturing
5135011021	1921	Warehousing, distribution under 10,000 sq. ft.	CM-1	No	1.3	0.29	Westlake	Commercial Manufacturing
5135011022	1975	Light manufacturing	CM-1	No	0.8	0.20	Westlake	Commercial Manufacturing
5135020022	1958	Store	CM-1	No	2.4	0.52	Westlake	Commercial Manufacturing
5135021004	1903	Store and residential combination	CM-1	No	1	0.22	Westlake	Commercial Manufacturing
5135021030	1982	Office Building	CM-1	No	3.9	0.84	Westlake	Commercial Manufacturing
5135022030	1978	Restaurants, cocktail lounge, tavern	CM-1	No	1.6	0.36	Westlake	Commercial Manufacturing
5135022040	0	VACANT LAND	CM-1	No	0.9	0.21	Westlake	Commercial Manufacturing
5135022041	1987	Store	CM-1	No	1.9	0.42	Westlake	Commercial Manufacturing
5135033024	1907	Store	CM-1	No	1.9	0.43	Westlake	Commercial Manufacturing
5135034001	1914	Store and residential combination	CM-1	No	1	0.23	Westlake	Commercial Manufacturing
5135034002	1903	Store and residential combination	CM-1	No	0.5	0.12	Westlake	Commercial Manufacturing
5135034021	1912	Light manufacturing	CM-1	No	0.8	0.18	Westlake	Commercial Manufacturing
5135034025	1986	Shopping Center (Neighborhood, Community)	CM-1	No	0.7	0.16	Westlake	Commercial Manufacturing
5135035020	1967	Light manufacturing	CM-1	No	11.3	2.45	Westlake	Commercial Manufacturing
5136002004	1908	Four units (any combination)	R4-1	YES	17	0.20	Westlake	High Medium Residential
5136002008	0	VACANT LAND	R4-1	YES	16	0.15	Westlake	High Medium Residential
5136002009	1956	Four units (any combination)	R4-1	YES	12	0.15	Westlake	High Medium Residential
5136002014	1970	Light manufacturing	C2-1	No	0.7	0.17	Westlake	Highway Oriented Commercial
5136002031	1975	Light manufacturing	C2-1	No	1.3	0.30	Westlake	Highway Oriented Commercial
5136002032	1977	Service shops	C2-1	No	1.2	0.27	Westlake	Highway Oriented Commercial
5136002034	1983	Warehousing, distribution under 10,000 sq. ft.	C2-1	No	0.7	0.17	Westlake	Highway Oriented Commercial
5136003001	1912	Double, duplex, or two units	R4-1	YES	15	0.16	Westlake	Highway Oriented Commercial
5136003002	1905	Double, duplex, or two units	R4-1	YES	14	0.15	Westlake	Highway Oriented Commercial
5136003003	0	VACANT LAND	R4-1	YES	18	0.17	Westlake	Highway Oriented Commercial
5136003004	1905	Rooming / boarding house	R4-1	YES	17	0.16	Westlake	Highway Oriented Commercial
5136003007	0	VACANT LAND	R4-1	YES	10	0.10	Westlake	Highway Oriented Commercial
5136003016	1987	Shopping Center (Neighborhood, Community)	C2-1	No	1.1	0.24	Westlake	Highway Oriented Commercial
5136003018	1941	Auto Service Shops	C2-1	No	0.6	0.14	Westlake	Highway Oriented Commercial
5136003019	1987	Store and office combination	C2-1	No	1	0.22	Westlake	Highway Oriented Commercial
5136004009	1910	Rooming / boarding house	R4-1	YES	18	0.17	Westlake	High Medium Residential
5136004010	1909	Commercial	R4-1	YES	17	0.17	Westlake	High Medium Residential
5136004011	1905	Commercial	R4-1	YES	17	0.17	Westlake	High Medium Residential
5136004019	0	Commercial	R4-1	YES	5	0.06	Westlake	High Medium Residential
5136004023	0	Four units (any combination)	R4-1	YES	12	0.15	Westlake	High Medium Residential
5136004025	1904	Double, duplex, or two units	R4-1	YES	14	0.15	Westlake	High Medium Residential
5136005004	0	Double, duplex, or two units	R4-1	YES	17	0.16	Westlake	High Medium Residential
5136005005	0	VACANT LAND	R4-1	YES	17	0.16	Westlake	High Medium Residential
5136005018	0	Rooming / boarding house	R4-1	YES	17	0.17	Westlake	High Medium Residential
5136005022	1909	Schools (Private)	R4-1	YES	36	0.33	Westlake	High Medium Residential



APN	Year Built	Current Use	Zone	30 du/ac (Y/N)	Net Units	Acres	CPA	General Plan Land Use Designation
5136005023	1966	Homes for the aged and others	C2-1	YES	52	0.49	Westlake	Highway Oriented Commercial
5136005024	0	VACANT LAND	C2-1	No	1.1	0.25	Westlake	Highway Oriented Commercial
5136005025	1988	College	R4-1	YES	106	0.99	Westlake	High Medium Residential
5136005026	1947	Three units (any combination)	R4-1	YES	16	0.18	Westlake	High Medium Residential
5136006001	1911	Store	C2-1	No	1.8	0.39	Westlake	Highway Oriented Commercial
5136006015	0	Rooming / boarding house	R4-1	YES	16	0.17	Westlake	High Medium Residential
5136006017	0	Five or more apartments or units	R4-1	YES	18	0.17	Westlake	High Medium Residential
5136006018	0	VACANT LAND	R4-1	YES	18	0.17	Westlake	High Medium Residential
5136006020	1963	Office Building	C2-1	YES	54	0.50	Westlake	Highway Oriented Commercial
5136006022	0	VACANT LAND	C2-1	No	1.2	0.26	Westlake	Highway Oriented Commercial
5136006025	1988	Store	C2-1	No	1.5	0.32	Westlake	Highway Oriented Commercial
5136007006	0	Office and residential	C2-1	No	0.8	0.18	Westlake	Highway Oriented Commercial
5136007007	1979	Lots - patron or employee	C2-1	No	0.8	0.18	Westlake	Highway Oriented Commercial
5136007009	1948	Restaurants, cocktail lounge, tavern	C2-1	No	1.5	0.34	Westlake	Highway Oriented Commercial
5136007011	1981	Churches	R4-1	YES	28	0.26	Westlake	High Medium Residential
5136007012	0	Four units (any combination)	R4-1	YES	9	0.09	Westlake	High Medium Residential
5136007013	0	Four units (any combination)	R4-1	YES	13	0.12	Westlake	High Medium Residential
5136007014	0	Four units (any combination)	R4-1	YES	24	0.22	Westlake	High Medium Residential
5136007015	1960	Lots - patron or employee	R4-1	YES	18	0.17	Westlake	High Medium Residential
5136007016	1955	Office Building	R4-1	No	1.2	0.26	Westlake	High Medium Residential
5136007017	1953	Office Building	R4-1	No	1.2	0.26	Westlake	High Medium Residential
5136007018	1969	Hotels - under 50 rooms	C2-1	No	2.4	0.54	Westlake	Highway Oriented Commercial
5136007019	1983	Service Station	C2-1	No	2.3	0.50	Westlake	Highway Oriented Commercial
5136008001	1902	Commercial	C2-1	No	0.6	0.17	Westlake	Highway Oriented Commercial
5136008002	1903	Commercial	C2-1	No	0.7	0.17	Westlake	Highway Oriented Commercial
5136008003	0	Commercial	R4-1	YES	17	0.17	Westlake	High Medium Residential
5136008004	1929	Four units (any combination)	R4-1	YES	17	0.17	Westlake	High Medium Residential
5136008005	1970	Lots - patron or employee	R4-1	YES	18	0.17	Westlake	High Medium Residential
5136008006	1970	Lots - patron or employee	R4-1	YES	18	0.17	Westlake	High Medium Residential
5136008007	1970	Lots - patron or employee	R4-1	YES	18	0.17	Westlake	High Medium Residential
5136008008	1965	Lots - patron or employee	R4-1	YES	18	0.17	Westlake	High Medium Residential
5136008009	1960	Lots - patron or employee	R4-1	YES	18	0.17	Westlake	High Medium Residential
5136008010	1970	Restaurants, cocktail lounge, tavern	R4-1	YES	18	0.17	Westlake	High Medium Residential
5136008016	0	Commercial	R4-1	YES	17	0.17	Westlake	High Medium Residential
5136008025	1970	Restaurants, cocktail lounge, tavern	C4-1	No	1.6	0.34	Westlake	Highway Oriented Commercial
5136009001	1924	Store	C2-1	No	0.7	0.17	Westlake	Highway Oriented Commercial
5136009002	0	VACANT LAND	C2-1	No	0.8	0.17	Westlake	Highway Oriented Commercial
5136009008	1971	Lots - patron or employee	R4-1	YES	18	0.17	Westlake	High Medium Residential
5136009009	1971	Lots - patron or employee	R4-1	YES	18	0.17	Westlake	High Medium Residential
5136009010	1963	Hotels - under 50 rooms	R4-1	YES	18	0.17	Westlake	High Medium Residential
5136009011	1946	Restaurants, cocktail lounge, tavern	C4-1	No	1.6	0.34	Westlake	Highway Oriented Commercial
5136009012	0	Office Building	C2-1	No	0.5	0.12	Westlake	Highway Oriented Commercial
5136009013	1971	Lots - patron or employee	C2-1	No	0.9	0.20	Westlake	Highway Oriented Commercial
5136009014	1971	Lots - patron or employee	R4-1	YES	18	0.17	Westlake	High Medium Residential
5136009015	1971	Lots - patron or employee	R4-1	YES	16	0.17	Westlake	High Medium Residential
5136009024	1971	Bank, Savings and Loan	C2-1	No	5.4	1.18	Westlake	Highway Oriented Commercial
5136010023	1960	Office Building	C4-1	No	2.6	0.56	Westlake	Highway Oriented Commercial
5136010024	1980	Store	C4-1	No	1.5	0.39	Westlake	Highway Oriented Commercial
5136011022	1988	Shopping Center (Neighborhood, Community)	C4-1	No	1.8	0.39	Westlake	Highway Oriented Commercial
5136012003	1978	Lots - patron or employee	C2-1	No	0.8	0.17	Westlake	Highway Oriented Commercial
5136012026	1976	Store	C2-1	No	0.9	0.21	Westlake	Highway Oriented Commercial
5136012900	0	VACANT LAND	C2-1	No	2.2	0.49	Westlake	Highway Oriented Commercial
5136013004	1901	Double, duplex, or two units	C2-1	No	0.6	0.17	Westlake	Highway Oriented Commercial
5136013005	1901	Rooming / boarding house	C2-1	No	0.7	0.17	Westlake	Highway Oriented Commercial
5136013006	0	VACANT LAND	C2-1	No	0.7	0.17	Westlake	Highway Oriented Commercial
5136013007	1974	Lots - patron or employee	C2-1	No	0.7	0.16	Westlake	Highway Oriented Commercial
5136013014	0	Lots - patron or employee	R4-1	YES	18	0.17	Westlake	High Medium Residential
5136013015	0	VACANT LAND	R4-1	YES	18	0.17	Westlake	High Medium Residential
5136013023	1968	Office building	C4-1	YES	91	0.85	Westlake	Highway Oriented Commercial
5136013026	1985	Shopping Center (Neighborhood, Community)	C2-1	No	1.7	0.37	Westlake	Highway Oriented Commercial
5136013030	1986	Store	C2-1	No	3	0.65	Westlake	Highway Oriented Commercial
5136014011	0	Single Residence	R4-1	YES	12	0.11	Westlake	High Medium Residential
5136014012	1956	Lots - patron or employee	R4-1	No	0.9	0.20	Westlake	High Medium Residential
5136015015	1921	Lots - patron or employee	C2-1	No	0.8	0.19	Westlake	Highway Oriented Commercial
5136015017	1952	Light manufacturing	C2-1	No	0.8	0.19	Westlake	Highway Oriented Commercial
5136015027	1962	Store	P-1	No	7.6	1.65	Westlake	Highway Oriented Commercial
5136015030	1962	Office building	C2-1	No	2.7	0.60	Westlake	Highway Oriented Commercial
5136024019	1914	Store and residential combination	C2-1	No	0.9	0.20	Westlake	Highway Oriented Commercial
5136024021	1913	Store	C2-1	No	0.6	0.16	Westlake	Highway Oriented Commercial

APN	Year Built	Current Use	Zone	30 du/ac (Y/N)	Net Units	Acres	CPA	General Plan Land Use Designation
5137001002	0	VACANT LAND	R4-1	YES	22	0.21	Westlake	High Medium Residential
5137001003	0	VACANT LAND	C2-1	YES	24	0.22	Westlake	Highway Oriented Commercial
5137001005	1951	Clubs, lodge halls, fraternal organizations	C2-1	No	1.6	0.35	Westlake	Highway Oriented Commercial
5137001008	0	Commercial	R4-1	YES	10	0.11	Westlake	High Medium Residential
5137001009	1903	Commercial	R4-1	YES	10	0.11	Westlake	High Medium Residential
5137001014	1948	Lots - patron or employee	C4-1	No	0.7	0.16	Westlake	Highway Oriented Commercial
5137001028	0	Commercial	C4-1	YES	18	0.18	Westlake	High Medium Residential
5137001029	1902	Professional Building	C4-1	No	0.7	0.19	Westlake	Highway Oriented Commercial
5137001033	0	VACANT LAND	R4-1	YES	12	0.11	Westlake	High Medium Residential
5137001034	0	VACANT LAND	C2-1	No	1.6	0.35	Westlake	Highway Oriented Commercial
5137002028	1957	Lots - patron or employee	R4-1	YES	34	0.32	Westlake	Highway Oriented Commercial
5137003001	1955	Office building	C2-1	No	0.8	0.19	Westlake	Highway Oriented Commercial
5137003002	0	VACANT LAND	C2-1	No	0.8	0.17	Westlake	Highway Oriented Commercial
5137003003	1970	Lots - patron or employee	C2-2	YES	3.6	0.03	Westlake	Highway Oriented Commercial
5137003004	0	Lots - patron or employee	C2-2	YES	13.2	0.12	Westlake	Highway Oriented Commercial
5137003024	1964	Office building	C2-1	No	5.1	1.12	Westlake	Highway Oriented Commercial
5137003027	1975	Parking lot (Commercial use properties)	C2-2	YES	99	0.89	Westlake	Highway Oriented Commercial
5137004002	1916	Auto Service Shops	R4-1	YES	15	0.14	Westlake	Highway Oriented Commercial
5137004003	1957	Lots - patron or employee	R4-1	YES	15	0.14	Westlake	Highway Oriented Commercial
5137004004	1957	Lots - patron or employee	R4-1	YES	15	0.14	Westlake	Highway Oriented Commercial
5137004005	1957	Lots - patron or employee	R4-1	YES	15	0.14	Westlake	Highway Oriented Commercial
5137004010	1927	Lots - patron or employee	C2-1	No	0.5	0.13	Westlake	Highway Oriented Commercial
5137004011	1953	Service shops	C2-1	No	0.6	0.14	Westlake	Highway Oriented Commercial
5137004014	1985	Office Building	C2-1	YES	17	0.16	Westlake	Highway Oriented Commercial
5137004016	1957	Lots - patron or employee	R4-1	YES	16	0.15	Westlake	Highway Oriented Commercial
5137004017	1965	Lots - patron or employee	R4-1	YES	16	0.15	Westlake	Highway Oriented Commercial
5137004020	0	Medical/dental Building	C2-1	No	0.5	0.11	Westlake	Highway Oriented Commercial
5137004029	1965	Office building	C2-1	No	1.4	0.32	Westlake	Highway Oriented Commercial
5137005020	1990	Colleges, Universities (Private)	C2-1	No	0.8	0.19	Westlake	Highway Oriented Commercial
5137005021	1964	Colleges, Universities (Private)	C2-1	No	10.2	2.21	Westlake	Highway Oriented Commercial
5137006024	1973	Lots - patron or employee	C2-1	No	0.6	0.15	Westlake	Highway Oriented Commercial
5137006025	1960	Office building	C2-1	No	2.6	0.56	Westlake	Highway Oriented Commercial
5137007005	1920	Light manufacturing	C2(CW)-U/1.5	No	0.7	0.17	Westlake	Community Commercial
5137007006	0	Lots - patron or employee	C2(CW)-U/1.5	No	0.8	0.19	Westlake	Community Commercial
5137007023	0	Lots - patron or employee	RC5(CW)-U/6	YES	29	0.13	Westlake	Community Commercial
5137007024	0	Lots - patron or employee	RC5(CW)-U/6	YES	29	0.13	Westlake	Community Commercial
5137007025	1956	Lots - patron or employee	RC5(CW)-U/6	YES	36	0.17	Westlake	Community Commercial
5137007030	1974	Lots - patron or employee	RC5(CW)-U/6	YES	76	0.35	Westlake	Community Commercial
5137007910	0	VACANT LAND	C2(CW)-U/1.5	No	0.7	0.16	Westlake	Community Commercial
5137007911	0	VACANT LAND	C2(CW)-U/3	YES	6.5	0.14	Westlake	Community Commercial
5137007912	0	VACANT LAND	C2(CW)-U/3	YES	6.5	0.14	Westlake	Community Commercial
5137007913	1973	VACANT LAND	RC5(CW)-U/6	YES	25	0.12	Westlake	Community Commercial
5137007914	0	Government Owned Property (OPEN)	C2(CW)-U/3	YES	5.5	0.13	Westlake	Community Commercial
5137008024	1947	Lots - patron or employee	CM(CW)-U/4.5	YES	14.4	0.17	Westlake	Commercial Manufacturing
5137008031	1957	Heavy manufacturing	CM(CW)-U/4.5	YES	42.6	0.51	Westlake	Commercial Manufacturing
5137008032	1952	Warehousing, distribution over 50,000 sq. ft.	CM(CW)-U/4.5	YES	363	4.34	Westlake	Community Commercial
5137008033	1903	Office building	CM(CW)-U/4.5	YES	14.4	0.17	Westlake	Commercial Manufacturing
5137008034	1967	Lots - patron or employee	CM(CW)-U/4.5	YES	13.8	0.17	Westlake	Commercial Manufacturing
5137009007	1956	Lots - patron or employee	C4(CW)-U/4.5	YES	58.2	0.70	Westlake	Commercial Manufacturing
5137012008	1916	Store and residential combination	C1-1	No	0.6	0.15	Westlake	Limited Commercial
5137012010	1924	Store and residential combination	C1-1	No	0.6	0.14	Westlake	Limited Commercial
5137013005	1950	Office Building	C2-1	No	0.5	0.11	Westlake	Highway Oriented Commercial
5137013007	1982	Lots - patron or employee	C2-1	No	0.5	0.11	Westlake	Highway Oriented Commercial
5137013008	1947	Store	C2-1	No	0.5	0.11	Westlake	Highway Oriented Commercial
5137013009	1905	Store and residential combination	C2-1	No	0.5	0.11	Westlake	Highway Oriented Commercial
5137013010	1932	Store	C2-1	No	0.5	0.11	Westlake	Highway Oriented Commercial
5137013907	0	Lots - patron or employee	C2-1	YES	26	0.25	Westlake	Highway Oriented Commercial
5137013908	0	VACANT LAND	R4-1	YES	16	0.15	Westlake	High Medium Residential
5137013910	0	Government Owned Property (OPEN)	R4-1	YES	43	0.40	Westlake	High Medium Residential
5137015001	1905	Office Building	C2-1	No	0.5	0.12	Westlake	Highway Oriented Commercial
5137015002	0	Four units (any combination)	C2-1	No	0.5	0.11	Westlake	Highway Oriented Commercial
5137015026	1989	New Car Sales and Service	C2-1	No	0.8	0.19	Westlake	Highway Oriented Commercial
5137015903	0	Commercial	R4-1	YES	15	0.14	Westlake	High Medium Residential
5137015905	0	Elementary School	C1-1	No	0.5	0.11	Westlake	Limited Commercial
5137015906	0	Public School, General	R4-1	YES	15	0.14	Westlake	High Medium Residential
5137015907	0	Public School, General	R4-1	YES	15	0.14	Westlake	High Medium Residential
5137016017	1977	Lots - patron or employee	R3-1	YES	7	0.14	Westlake	Medium Residential
5137016018	1964	Lots - patron or employee	R3-1	YES	10	0.18	Westlake	Medium Residential
5137016019	0	Lots - patron or employee	R3-1	YES	10	0.18	Westlake	Medium Residential

APN	Year Built	Current Use	Zone	30 du/ac (Y/N)	Net Units	Acres	CPA	General Plan Land Use Designation
5137016023	1958	Office building	C4-1	No	1.4	0.31	Westlake	Highway Oriented Commercial
5137016031	1973	Service Station	C4-1	No	0.7	0.16	Westlake	Highway Oriented Commercial
5137018029	1968	Office building	C4-1	No	4.3	0.94	Westlake	Highway Oriented Commercial
5137020005	0	VACANT LAND	R4-1	YES	15	0.14	Westlake	High Medium Residential
5137020006	0	Five or more apartments or units	R4-1	YES	15	0.14	Westlake	High Medium Residential
5137020019	1903	Commercial	R4-1	YES	8	0.09	Westlake	High Medium Residential
5137020020	1949	Clubs, lodge halls, fraternal organizations	C1-1	YES	122	1.12	Westlake	Limited Commercial
5137020021	1977	Clubs, lodge halls, fraternal organizations	C1-1	No	1.7	0.38	Westlake	Limited Commercial
5137020022	0	VACANT LAND	R4-1	YES	11	0.10	Westlake	High Medium Residential
5137023001	0	VACANT LAND	CM-1-O	No	0.6	0.14	Westlake	Commercial Manufacturing
5137023002	0	Light manufacturing	CM-1-O	No	0.6	0.14	Westlake	Commercial Manufacturing
5137023003	0	Lots - patron or employee	CM-1-O	No	0.6	0.14	Westlake	Commercial Manufacturing
5137023007	0	Lots - patron or employee	CM-1-O	No	0.6	0.14	Westlake	Commercial Manufacturing
5137023008	0	Lots - patron or employee	CM-1-O	No	0.6	0.14	Westlake	Commercial Manufacturing
5137023009	0	Lots - patron or employee	CM-1-O	No	0.6	0.14	Westlake	Commercial Manufacturing
5137023011	0	Lots - commercial parking	CM-1-O	No	0.7	0.15	Westlake	Commercial Manufacturing
5137023013	1964	Light manufacturing	CM-1-O	No	0.9	0.21	Westlake	Commercial Manufacturing
5137025006	0	VACANT LAND	R4-1	YES	15	0.14	Westlake	High Medium Residential
5137025007	0	Commercial	R4-1	YES	14	0.14	Westlake	High Medium Residential
5137025012	0	Commercial	R4-1	YES	14	0.14	Westlake	High Medium Residential
5137025014	0	Commercial	R4-1	YES	14	0.14	Westlake	High Medium Residential
5137025016	0	Three units (any combination)	R4-1	YES	12	0.14	Westlake	High Medium Residential
5137025018	1902	Commercial	R4-1	YES	14	0.14	Westlake	High Medium Residential
5137025022	0	Commercial	R4-1	YES	14	0.14	Westlake	High Medium Residential
5137025025	1909	Churches	R4-1	YES	46	0.43	Westlake	High Medium Residential
5137025901	0	Commercial	R4-1	YES	7	0.07	Westlake	High Medium Residential
5137025903	0	Commercial	R4-1	YES	15	0.14	Westlake	High Medium Residential
5137029009	1968	Light manufacturing	C2-1	No	0.6	0.14	Westlake	Highway Oriented Commercial
5137029019	1956	Service shops	C2-1	No	1.9	0.43	Westlake	Highway Oriented Commercial
5137029020	1952	Service shops	C2-1	No	0.6	0.14	Westlake	Highway Oriented Commercial
5137029027	1975	Lots - patron or employee	R4-1	YES	15	0.14	Westlake	Highway Oriented Commercial
5137029028	0	Four units (any combination)	R4-1	YES	15	0.14	Westlake	Highway Oriented Commercial
5137030010	1957	Warehousing, distribution under 10,000 sq. ft.	CM-1-O	No	0.6	0.14	Westlake	Commercial Manufacturing
5137030011	0	Light manufacturing	CM-1-O	No	0.6	0.14	Westlake	Commercial Manufacturing
5137030024	1956	Warehousing, distribution under 10,000 sq. ft.	CM-1-O	No	1	0.23	Westlake	Commercial Manufacturing
5137030025	1956	Light manufacturing	CM-1-O	No	0.8	0.18	Westlake	Commercial Manufacturing
5137030028	1956	Service shops	CM-1-O	No	0.9	0.20	Westlake	Commercial Manufacturing
5137030029	1964	Light manufacturing	CM-1-O	No	1.3	0.29	Westlake	Commercial Manufacturing
5137030030	1966	Warehousing, distribution under 10,000 sq. ft.	CM-1-O	No	0.6	0.14	Westlake	Commercial Manufacturing
5137031004	1968	Light manufacturing	CM-1	No	0.6	0.14	Westlake	Commercial Manufacturing
5137031006	1983	Auto Service Shops	CM-1	No	0.6	0.14	Westlake	Commercial Manufacturing
5137031007	1950	Light manufacturing	CM-1	No	0.6	0.14	Westlake	Commercial Manufacturing
5137031008	1959	Warehousing, distribution under 10,000 sq. ft.	CM-1-O	No	0.8	0.20	Westlake	Commercial Manufacturing
5137031010	1964	Office Building	CM-1-O	No	0.6	0.14	Westlake	Commercial Manufacturing
5137031013	1921	Store	CM-1	No	1.3	0.28	Westlake	Commercial Manufacturing
5137031014	1922	Store and residential combination	CM-1	No	0.6	0.14	Westlake	Commercial Manufacturing
5137031015	1922	Auto Service Shops	CM-1	No	0.6	0.14	Westlake	Commercial Manufacturing
5137031016	1961	Light manufacturing	CM-1	No	0.6	0.14	Westlake	Commercial Manufacturing
5137031017	1923	Store	CM-1-O	No	0.6	0.14	Westlake	Commercial Manufacturing
5137031018	1921	Service shops	CM-1-O	No	0.6	0.14	Westlake	Commercial Manufacturing
5137031022	1922	Auto Service Shops	CM-1	No	1.5	0.34	Westlake	Commercial Manufacturing
5137031023	1927	Auto Service Shops	CM-1	No	1.5	0.34	Westlake	Commercial Manufacturing
5137031027	1960	Light manufacturing	CM-1-O	No	0.8	0.19	Westlake	Commercial Manufacturing
5137031028	1958	Office Building	CM-1-O	No	0.9	0.20	Westlake	Commercial Manufacturing
5137032014	0	Three units (any combination)	R4-1	YES	12	0.14	Westlake	High Medium Residential
5137032015	0	Commercial	R4-1	YES	9	0.10	Westlake	High Medium Residential
5137032016	0	Commercial	R4-1	YES	9	0.10	Westlake	High Medium Residential
5137032017	0	Double, duplex, or two units	R4-1	YES	10	0.12	Westlake	High Medium Residential
5137032018	1904	Commercial	R4-1	YES	10	0.11	Westlake	High Medium Residential
5137032019	1923	Store and residential combination	CM-1	No	1.3	0.28	Westlake	Commercial Manufacturing
5137032036	1987	Store	CM-1	No	2.2	0.49	Westlake	Commercial Manufacturing
5141001014	1939	Professional Building	C4-2	YES	22.2	0.17	Westlake	Regional Center Commercial
5141001026	1923	Office building	C4-2	YES	44.4	0.34	Westlake	Regional Center Commercial
5141001027	1981	Shopping Center (Neighborhood, Community)	C2-2	YES	19.2	0.20	Westlake	Community Commercial
5141001032	1990	Store and residential combination	C2-2	YES	69.6	0.63	Westlake	Community Commercial
5141001033	1992	Store	C2-2	YES	21.6	0.20	Westlake	Community Commercial
5141001900	1905	Medical/dental Building	C1-2	YES	18	0.17	Westlake	Community Commercial
5141001901	0	Five or more apartments or units	C1-2	YES	15.6	0.17	Westlake	Community Commercial
5141001902	1902	Five or more apartments or units	C1-2	YES	15.6	0.17	Westlake	Community Commercial

APN	Year Built	Current Use	Zone	30 du/ac (Y/N)	Net Units	Acres	CPA	General Plan Land Use Designation
5141001903	1923	Office and residential	C1-2	YES	20.4	0.22	Westlake	Community Commercial
5141001904	1925	Wholesale and manufacturing outlet	C4-2	YES	10.8	0.09	Westlake	Regional Center Commercial
5141002001	1910	Store	C4-2	YES	47.4	0.37	Westlake	Regional Center Commercial
5141002007	1951	Professional Building	C2-4	YES	54	0.22	Westlake	Community Commercial
5141002008	0	Store	C2-4	YES	81	0.34	Westlake	Community Commercial
5141002015	1928	Store and office combination	C2-4	YES	129.6	0.54	Westlake	Community Commercial
5141002019	1952	Office building	C4-2	YES	87.6	0.67	Westlake	Regional Center Commercial
5141002900	0	Lots - patron or employee	C2-2	YES	61.8	0.56	Westlake	Community Commercial
5141002901	0	Rapid Transit, Bus, etc	C2-4	YES	48	0.20	Westlake	Community Commercial
5141002902	0	Store	C2-4	YES	96.6	0.40	Westlake	Community Commercial
5141002903	0	Store	C2-4	YES	43.2	0.18	Westlake	Community Commercial
5141002904	1918	Store and office combination	C2-4	YES	97.2	0.40	Westlake	Community Commercial
5141004004	1941	Office building	C2-2	YES	44.4	0.40	Westlake	Community Commercial
5141004013	1960	Office building	C4-2	YES	88.8	0.68	Westlake	Regional Center Commercial
5141005007	1926	Clubs, lodge halls, fraternal organizations	C2-2	YES	145.2	1.31	Westlake	Community Commercial
5141005009	1924	Lots - patron or employee	C2-2	YES	16.2	0.15	Westlake	Community Commercial
5141005901	0	Government Owned Property (OPEN)	C4-2	YES	233.4	1.79	Westlake	Regional Center Commercial
5141006001	1925	Warehousing, distribution, storage	C2-2	YES	31.2	0.28	Westlake	Community Commercial
5141006006	1926	Store and residential combination	R4-2	YES	16	0.15	Westlake	Community Commercial
5141006007	1932	Store and office combination	C4-2	YES	40.8	0.32	Westlake	Regional Center Commercial
5141006011	0	VACANT LAND	C2-2	YES	16.8	0.15	Westlake	Community Commercial
5141006013	1960	Parking Structures - patron or employee	C2-2	YES	24	0.22	Westlake	Community Commercial
5141006015	1959	Office building	C2-2	YES	30.6	0.28	Westlake	Community Commercial
5141006017	0	Lots - patron or employee	C4-2	YES	67.2	0.51	Westlake	Regional Center Commercial
5141006904	0	Government Owned Property (OPEN)	R4-2	YES	63	0.59	Westlake	Community Commercial
5141007001	1969	Office building	C4-2	YES	108	0.83	Westlake	Regional Center Commercial
5141007005	1939	Office building	C2-2	YES	23.4	0.21	Westlake	Community Commercial
5141007007	1923	Office building	C2-2	YES	21	0.19	Westlake	Community Commercial
5141007014	1924	Store	C2-2	YES	15.6	0.18	Westlake	Community Commercial
5141007015	1987	Office Building	R4-2	YES	32	0.30	Westlake	Community Commercial
5141008003	1966	Lots - patron or employee	R4-2	YES	21	0.19	Westlake	Community Commercial
5141008005	1923	Store	C2-2	YES	8.4	0.10	Westlake	Community Commercial
5141008900	1959	Bank, Savings and Loan	C4-2	YES	112.2	0.86	Westlake	Regional Center Commercial
5141008901	1960	Lots - patron or employee	C4-2	YES	44.4	0.40	Westlake	Community Commercial
5141008902	1960	Lots - patron or employee	C4-2	YES	17.4	0.16	Westlake	Community Commercial
5141009019	1952	Office building	C4-2	YES	157.8	1.21	Westlake	Regional Center Commercial
5141009022	1979	Shopping Center (Neighborhood, Community)	C2-2	YES	27	0.29	Westlake	Community Commercial
5141009023	1989	Shopping Center (Neighborhood, Community)	C2-2	YES	82.2	0.74	Westlake	Community Commercial
5141010003	1952	Office building	C2-2	YES	111	1.02	Westlake	Community Commercial
5141011014	1967	Lots - commercial parking	C2-2	YES	23.4	0.21	Westlake	Community Commercial
5141011016	1957	Office building	C4-2	YES	64.2	0.49	Westlake	Regional Center Commercial
5141011018	1968	Lots - commercial parking	C2-2	YES	21	0.19	Westlake	Community Commercial
5141011020	1956	Gymnasiums, health spas	C4-2	YES	45	0.34	Westlake	Regional Center Commercial
5141011021	0	Lots - commercial parking	C4-2	YES	112.8	1.01	Westlake	Community Commercial
5141012001	1923	Store	C2-2	YES	12.6	0.15	Westlake	Community Commercial
5141012003	1922	Store	C2-2	YES	13.2	0.15	Westlake	Community Commercial
5141012008	1905	Commercial	C2-2	YES	6.6	0.07	Westlake	Community Commercial
5141013007	0	Single Residence	R4-1	YES	18	0.17	Westlake	Highway Oriented Commercial
5141013019	1925	Store and residential combination	C2-1	No	1.5	0.33	Westlake	Highway Oriented Commercial
5141013801	0	Utility Commercial and Mutual	C2-2	No	5.3	1.15	Westlake	Community Commercial
5141013805	0	Government Owned Property (OPEN)	R4-1	No	2.9	0.64	Westlake	Highway Oriented Commercial
5141014001	1924	Store and office combination	C2-2	YES	32.4	0.32	Westlake	Community Commercial
5141014002	1923	Store and office combination	C2-2	YES	17.4	0.16	Westlake	Community Commercial
5141014004	0	VACANT LAND	R4-2	YES	18	0.17	Westlake	Community Commercial
5141014009	1902	Three units (any combination)	R4-1	YES	15	0.17	Westlake	Highway Oriented Commercial
5141014021	1901	Commercial	R4-1	YES	17	0.17	Westlake	Highway Oriented Commercial
5141014025	1962	Office Building	C2-1	No	1.4	0.31	Westlake	Highway Oriented Commercial
5141014027	1947	Auto Service Shops	C2-1	No	1.1	0.31	Westlake	Highway Oriented Commercial
5141014031	1957	Lots - patron or employee	R4-2	YES	16	0.15	Westlake	Community Commercial
5141015001	1925	Store and office combination	C2-2	YES	16.2	0.16	Westlake	Community Commercial
5141015006	1958	Office Building	C2-2	YES	22.8	0.21	Westlake	Community Commercial
5141015007	1954	Lots - patron or employee	C2-1	No	0.9	0.21	Westlake	Highway Oriented Commercial
5141015008	1948	Lots - patron or employee	C2-1	No	0.9	0.21	Westlake	Highway Oriented Commercial
5141015013	1909	Store and office combination	C2-2	YES	16.8	0.16	Westlake	Community Commercial
5141015014	1908	Store	C2-2	YES	32.4	0.32	Westlake	Community Commercial
5141015019	0	VACANT LAND	R4-1	YES	18	0.17	Westlake	Highway Oriented Commercial
5141015023	1948	Lots - patron or employee	C2-1	No	0.6	0.14	Westlake	Highway Oriented Commercial
5141015027	1959	Office Building	C2-1	No	1.2	0.26	Westlake	Highway Oriented Commercial
5141015028	1948	Office building	C2-1	No	1.2	0.26	Westlake	Highway Oriented Commercial

APN	Year Built	Current Use	Zone	30 du/ac (Y/N)	Net Units	Acres	CPA	General Plan Land Use Designation
5141015030	1988	Store	C2-2	YES	32.4	0.29	Westlake	Community Commercial
5141016015	1949	Schools (Private)	R4-1	No	3.5	0.81	Westlake	Highway Oriented Commercial
5141016900	0	VACANT LAND	R4-2	YES	27	0.26	Westlake	Community Commercial
5141016901	0	VACANT LAND	C2-2	YES	21	0.20	Westlake	Community Commercial
5141016902	0	VACANT LAND	C2-2	YES	46.2	0.42	Westlake	Community Commercial
5141016903	0	VACANT LAND	C2-2	YES	43.8	0.40	Westlake	Community Commercial
5141016904	0	VACANT LAND	C2-2	YES	21	0.19	Westlake	Community Commercial
5141016905	1949	Office Building	C2-1	No	0.5	0.13	Westlake	Highway Oriented Commercial
5141016906	1949	Lots - patron or employee	C2-1	No	0.6	0.15	Westlake	Highway Oriented Commercial
5141016907	1949	Lots - patron or employee	C2-1	No	0.6	0.15	Westlake	Highway Oriented Commercial
5141016910	1957	Hotels - under 50 rooms	C2-2	YES	10.8	0.10	Westlake	Community Commercial
5141017001	0	Office Building	C2-2	YES	22.8	0.21	Westlake	Community Commercial
5141017002	1927	Store	C2-2	YES	12.6	0.13	Westlake	Community Commercial
5141017023	0	VACANT LAND	R4-2	YES	14	0.13	Westlake	Community Commercial
5141017024	1974	Lots - patron or employee	R4-2	YES	20	0.19	Westlake	Community Commercial
5141017027	1974	Lots - patron or employee	R4-2	YES	16	0.15	Westlake	Community Commercial
5141017028	0	VACANT LAND	R4-1	YES	18	0.17	Westlake	Highway Oriented Commercial
5141017029	0	VACANT LAND	R4-1	YES	18	0.17	Westlake	Highway Oriented Commercial
5141017905	0	Government Owned Property (OPEN)	C2-1	No	3.8	0.82	Westlake	Highway Oriented Commercial
5141018001	1921	Store	C2-2	YES	33	0.33	Westlake	Community Commercial
5141018002	1909	Store	C2-2	YES	16.8	0.16	Westlake	Community Commercial
5141018003	1923	Store	C2-2	YES	16.2	0.16	Westlake	Community Commercial
5141018004	1910	Restaurants, cocktail lounge, tavern	C2-2	YES	16.2	0.16	Westlake	Community Commercial
5141018005	1916	Store	C2-2	YES	19.2	0.17	Westlake	Community Commercial
5141018006	1930	Store and office combination	C2-2	YES	28.2	0.27	Westlake	Community Commercial
5141018007	1957	Lots - patron or employee	R4-2	YES	18	0.17	Westlake	Community Commercial
5141018008	1965	Lots - patron or employee	R4-1	YES	18	0.17	Westlake	Highway Oriented Commercial
5141018009	1953	Lots - patron or employee	R4-1	YES	18	0.17	Westlake	Highway Oriented Commercial
5141018010	1974	Lots - patron or employee	R4-1	YES	18	0.17	Westlake	Highway Oriented Commercial
5141018012	1954	Store and office combination	C2-1	No	1.2	0.27	Westlake	Highway Oriented Commercial
5141018013	0	VACANT LAND	C2-1	No	1.4	0.30	Westlake	Highway Oriented Commercial
5141018014	1925	Store and office combination	C2-1	No	1.4	0.31	Westlake	Highway Oriented Commercial
5141018018	1960	Store and office combination	C2-2	YES	15	0.17	Westlake	Community Commercial
5141018020	1957	Restaurants, cocktail lounge, tavern	C2-1	No	1.5	0.33	Westlake	Highway Oriented Commercial
5141019001	0	Store	C2-2	YES	39	0.35	Westlake	Community Commercial
5141019002	0	Store	C2-2	YES	21.6	0.20	Westlake	Community Commercial
5141019008	0	Store	C2-1	No	1.4	0.31	Westlake	Highway Oriented Commercial
5141019009	1930	Store	C2-2	YES	34.2	0.31	Westlake	Community Commercial
5141019016	1980	Shopping Center (Neighborhood, Community)	R4-1	No	2.7	0.60	Westlake	Highway Oriented Commercial
5141020006	1920	Store and office combination	C2-1	No	1.5	0.44	Westlake	Highway Oriented Commercial
5141020007	1935	Store	C2-1	No	2	0.46	Westlake	Highway Oriented Commercial
5141021002	1922	Double, duplex, or two units	R4-1	YES	12	0.13	Westlake	High Medium Residential
5141021003	1901	Four units (any combination)	R4-1	YES	15	0.17	Westlake	High Medium Residential
5141021010	0	VACANT LAND	C2-1	No	0.9	0.20	Westlake	Highway Oriented Commercial
5141021020	1963	Office Building	C2-1	YES	76	0.70	Westlake	Highway Oriented Commercial
5141021022	1976	Shopping Center (Neighborhood, Community)	C2-1	No	1.8	0.52	Westlake	Highway Oriented Commercial
5141022018	0	VACANT LAND	R4-1	YES	18	0.17	Westlake	High Medium Residential
5141022025	1969	Homes for the aged and others	R4-1	YES	79	0.74	Westlake	High Medium Residential
5141023006	1921	Four units (any combination)	R4-1	YES	14	0.17	Westlake	High Medium Residential
5141023010	1902	Commercial	C2-1	No	0.6	0.15	Westlake	Highway Oriented Commercial
5141023011	1902	Commercial	C2-1	No	0.6	0.15	Westlake	Highway Oriented Commercial
5141023012	1901	Commercial	C2-1	No	0.6	0.15	Westlake	Highway Oriented Commercial
5141023015	0	Three units (any combination)	R4-1	YES	15	0.17	Westlake	High Medium Residential
5141023024	1970	Hospitals	C2-1	YES	106	0.98	Westlake	Highway Oriented Commercial
5141024004	1903	Commercial	R4-1	YES	15	0.15	Westlake	High Medium Residential
5141024006	1918	Double, duplex, or two units	R4-1	YES	14	0.15	Westlake	High Medium Residential
5141024007	1918	Schools (Private)	R4-1	YES	15	0.15	Westlake	High Medium Residential
5141024022	1986	Shopping Center (Neighborhood, Community)	C2-1	No	1.2	0.30	Westlake	Highway Oriented Commercial
5141024023	1985	Store and office combination	C2-1	No	4.3	0.93	Westlake	Highway Oriented Commercial
5141025014	0	VACANT LAND	R4-1	YES	18	0.17	Westlake	High Medium Residential
5141025015	0	VACANT LAND	R4-1	YES	18	0.17	Westlake	High Medium Residential
5141025016	0	Lots - patron or employee	R4-1	YES	18	0.17	Westlake	High Medium Residential
5141025018	1948	Lots - patron or employee	C2-1	No	0.8	0.19	Westlake	Highway Oriented Commercial
5141025019	1948	Churches	C2-1	No	1.3	0.31	Westlake	Highway Oriented Commercial
5141025023	1984	Store and office combination	C2-1	No	2.1	0.47	Westlake	Highway Oriented Commercial
5141025026	1926	Auto Service Shops	C2-1	No	2.1	0.50	Westlake	Highway Oriented Commercial
5141026002	0	Commercial	C2-1	No	0.7	0.16	Westlake	Highway Oriented Commercial
5141026009	0	Restaurants, cocktail lounge, tavern	C2-1	No	0.5	0.12	Westlake	Highway Oriented Commercial
5141026011	1956	Auto Service Centers (no gasoline)	C2-1	No	1.2	0.26	Westlake	Highway Oriented Commercial

APN	Year Built	Current Use	Zone	30 du/ac (Y/N)	Net Units	Acres	CPA	General Plan Land Use Designation
5142001010	1915	Store combination (with office or residential)	C4-2	YES	22.2	0.17	Westlake	Regional Center Commercial
5142001011	1979	Office Building	C4-2	YES	22.2	0.17	Westlake	Regional Center Commercial
5142001012	1924	Office Building	C4-2	YES	22.2	0.17	Westlake	Regional Center Commercial
5142001013	1957	Used Car Sales	C2-2	YES	33.6	0.30	Westlake	Community Commercial
5142001026	1989	Restaurant, cocktail lounge	C2-2	YES	56.4	0.51	Westlake	Community Commercial
5142001027	1973	Lots - patron or employee	C1-2	YES	82.2	0.74	Westlake	Community Commercial
5142001028	1934	Churches	C4-2	YES	187.8	1.44	Westlake	Regional Center Commercial
5142002013	1955	Lots - patron or employee	C2-4	YES	38.4	0.16	Westlake	Community Commercial
5142002014	1946	Restaurants, cocktail lounge, tavern	C2-4	YES	38.4	0.16	Westlake	Community Commercial
5142002018	0	VACANT LAND	C4-2	YES	100.8	0.78	Westlake	Regional Center Commercial
5142002019	1928	Office Building	C4-2	YES	100.8	0.77	Westlake	Regional Center Commercial
5142002021	0	Office Building	C2-4	YES	39	0.16	Westlake	Community Commercial
5142002904	0	Lots - patron or employee	C2-2	YES	55.8	0.23	Westlake	Community Commercial
5142003001	1920	Store and office combination	C2-2	YES	32.4	0.29	Westlake	Community Commercial
5142003006	0	VACANT LAND	R4-1	YES	18	0.17	Westlake	Highway Oriented Commercial
5142003007	1902	Commercial	R4-1	YES	17	0.17	Westlake	Highway Oriented Commercial
5142003011	1922	Store	C2-2	YES	34.2	0.31	Westlake	Community Commercial
5142003012	1923	Store and residential combination	C2-2	YES	18	0.17	Westlake	Community Commercial
5142003021	1960	Lots - patron or employee	R4-1	YES	22	0.21	Westlake	Highway Oriented Commercial
5142003024	1988	Store and office combination	R4-1	No	1.8	0.40	Westlake	Highway Oriented Commercial
5142004001	0	Store and residential combination	C2-4	YES	40.2	0.17	Westlake	Highway Oriented Commercial
5142004002	1950	Five or more apartments or units	C2-4	YES	31.8	0.17	Westlake	Highway Oriented Commercial
5142004013	1954	Used Car Sales	C2-1	No	0.8	0.17	Westlake	Highway Oriented Commercial
5142004021	1960	Office Building	C2-1	No	1.5	0.33	Westlake	Highway Oriented Commercial
5142004025	1977	Auto, recreation/construction equipment, sales, and service	C2-1	No	0.7	0.16	Westlake	Highway Oriented Commercial
5142004900	0	VACANT LAND	R3-1	No	1.5	0.33	Westlake	Medium Residential
5142004901	0	VACANT LAND	C2-1	No	1.1	0.24	Westlake	Highway Oriented Commercial
5142005004	0	Commercial	R3-1	YES	12	0.24	Westlake	Medium Residential
5142005005	0	Three units (any combination)	R3-1	YES	11	0.28	Westlake	Medium Residential
5142005009	1932	Clubs, lodge halls, fraternal organizations	C2-1	No	1.4	0.33	Westlake	Highway Oriented Commercial
5142005010	1916	Store and residential combination	C2-1	No	0.7	0.17	Westlake	Highway Oriented Commercial
5142005011	0	Commercial	C2-1	No	0.7	0.17	Westlake	Highway Oriented Commercial
5142005021	1963	Hospitals	R3-1	No	3.5	0.76	Westlake	Medium Residential
5142006002	1914	Double, duplex, or two units	R4-2	YES	16	0.17	Westlake	Community Commercial
5142006009	1960	Office building	C2-1	No	1.2	0.28	Westlake	Highway Oriented Commercial
5142006013	0	Churches	R4-1	YES	16	0.17	Westlake	Highway Oriented Commercial
5142006017	1931	Store and office combination	C2-1	No	1.2	0.28	Westlake	Highway Oriented Commercial
5142006021	1979	Shopping Center (Neighborhood, Community)	C2-2	YES	52.2	0.47	Westlake	Community Commercial
5142006023	0	Three units (any combination)	R4-1	YES	15	0.17	Westlake	Highway Oriented Commercial
5142006900	1966	Office Building	C2-2	YES	108	1.00	Westlake	Community Commercial
5142007003	1921	Schools (Private)	C4-2	YES	46.8	0.36	Westlake	Regional Center Commercial
5142007004	1904	Commercial	R4-2	YES	17	0.17	Westlake	Community Commercial
5142007005	1979	Lots - patron or employee	R4-2	YES	18	0.17	Westlake	Community Commercial
5142007006	1979	Lots - patron or employee	R4-2	YES	18	0.17	Westlake	Community Commercial
5142007010	1928	Store	C2-2	YES	19.2	0.17	Westlake	Community Commercial
5142007011	1952	Store and residential combination	C4-2	YES	6	0.05	Westlake	Regional Center Commercial
5142007012	0	Lots - patron or employee	C4-2	YES	17.4	0.13	Westlake	Regional Center Commercial
5142007013	0	Professional Building	C4-2	YES	17.4	0.13	Westlake	Regional Center Commercial
5142007014	1937	Office Building	C4-2	YES	16.8	0.13	Westlake	Regional Center Commercial
5142007016	0	Professional Building	C2-2	YES	19.2	0.17	Westlake	Community Commercial
5142007021	1970	Hospitals	C2-2	YES	38.4	0.34	Westlake	Community Commercial
5142007023	1956	Schools (Private)	C4-2	YES	36	0.28	Westlake	Regional Center Commercial
5142008012	1969	Lots - commercial parking	C4-2	YES	20.4	0.16	Westlake	Regional Center Commercial
5142008013	1961	Office building	C4-2	YES	21	0.16	Westlake	Regional Center Commercial
5142008021	0	Lots - commercial parking	C4-2	YES	43.2	0.33	Westlake	Regional Center Commercial
5142008022	0	Lots - patron or employee	C4-2	YES	21.6	0.17	Westlake	Regional Center Commercial
5142008024	1902	Professional Building	C4-2	YES	20.4	0.16	Westlake	Regional Center Commercial
5142008025	1961	Lots - patron or employee	R5P-2	YES	75	0.35	Westlake	Regional Center Commercial
5142009001	1922	Store and office combination	C2-2	YES	15	0.14	Westlake	Community Commercial
5142009029	1924	Store	C2-2	YES	25.2	0.23	Westlake	Community Commercial
5142009031	1987	Store and office combination	C2-2	YES	13.2	0.12	Westlake	Community Commercial
5142009032	1989	Auto Service Shops	C2-2	YES	22.2	0.20	Westlake	Community Commercial
5142011001	1942	Office building	C4-2	YES	36	0.28	Westlake	Regional Center Commercial
5142011002	1937	Office building	C4-2	YES	24	0.18	Westlake	Regional Center Commercial
5142011011	0	Commercial	C2-2	YES	10.8	0.10	Westlake	Community Commercial
5142011013	1913	Store and residential combination	C2-2	YES	24.6	0.23	Westlake	Community Commercial
5142012018	1958	Office building	C4-2	YES	18	0.14	Westlake	Regional Center Commercial
5142012020	1903	Store and office combination	C4-2	YES	9	0.07	Westlake	Regional Center Commercial
5142012021	1979	Office Building	C4-2	YES	9	0.07	Westlake	Regional Center Commercial

APN	Year Built	Current Use	Zone	30 du/ac (Y/N)	Net Units	Acres	CPA	General Plan Land Use Designation
5142012024	1962	Office building	C4-2	YES	36.6	0.28	Westlake	Regional Center Commercial
5142012027	1982	Office building	C4-2	YES	17.4	0.13	Westlake	Regional Center Commercial
5142012910	0	VACANT LAND	R5P-2	YES	17	0.08	Westlake	Regional Center Commercial
5142014001	1923	Store	C2-2	YES	34.2	0.31	Westlake	Community Commercial
5142014020	1960	Hotel and motel	C2-2	YES	92	0.85	Westlake	Community Commercial
5142015005	0	Commercial	R3-1	YES	8	0.17	Westlake	Medium Residential
5142015008	1920	Double, duplex, or two units	R3-1	YES	7	0.17	Westlake	Medium Residential
5142015010	0	Store	C2-1	No	1.5	0.34	Westlake	Highway Oriented Commercial
5142015011	0	VACANT LAND	R3-1	YES	9	0.18	Westlake	Medium Residential
5142015012	0	Commercial	R3-1	YES	8	0.18	Westlake	Medium Residential
5142015013	1905	Commercial	R3-1	YES	8	0.18	Westlake	Medium Residential
5142015016	1903	Rooming / boarding house	R3-1	YES	8	0.18	Westlake	Medium Residential
5142015020	1905	Rooming / boarding house	C2-1	YES	10	0.21	Westlake	Highway Oriented Commercial
5142015900	0	Government Owned Property (OPEN)	C2-1	No	1.4	0.31	Westlake	Highway Oriented Commercial
5142016009	1908	Store	C2-2	YES	34.2	0.31	Westlake	Community Commercial
5142016010	1944	Lots - patron or employee	R4-2	YES	18	0.17	Westlake	Community Commercial
5142016011	0	VACANT LAND	R4-2	YES	18	0.17	Westlake	Community Commercial
5142016012	0	Rooming / boarding house	R4-2	YES	17	0.17	Westlake	Community Commercial
5142016015	0	Double, duplex, or two units	R4-1	YES	16	0.17	Westlake	Highway Oriented Commercial
5142016017	1926	Lots - patron or employee	R4-1	YES	27	0.25	Westlake	Highway Oriented Commercial
5142016022	1932	Auto Service Shops	R4-1	No	0.7	0.16	Westlake	Highway Oriented Commercial
5142016024	1984	Shopping Center (Neighborhood, Community)	C2-1	No	2.7	0.59	Westlake	Highway Oriented Commercial
5142017002	1925	Auto Service Shops	C2-1	No	0.7	0.17	Westlake	Highway Oriented Commercial
5142017010	1923	Store and office combination	C2-1	No	1.5	0.33	Westlake	Highway Oriented Commercial
5142017015	0	VACANT LAND	R3-1	YES	9	0.17	Westlake	Medium Residential
5142017020	1971	Lots - patron or employee	C2-1	No	1.5	0.33	Westlake	Highway Oriented Commercial
5142017021	1962	Office Building	C2-1	No	1.5	0.34	Westlake	Highway Oriented Commercial
5142017022	1967	Lots - patron or employee	R3-1	YES	37	0.69	Westlake	Medium Residential
5142017023	1952	Lots - patron or employee	R3-1	YES	37	0.69	Westlake	Medium Residential
5142018004	0	VACANT LAND	R3-1	YES	9	0.18	Westlake	Medium Residential
5142018005	0	VACANT LAND	R3-1	YES	11	0.22	Westlake	Medium Residential
5142018006	0	VACANT LAND	R3-1	YES	13	0.26	Westlake	Medium Residential
5142022002	0	VACANT LAND	C2-2	YES	19.8	0.18	Westlake	Community Commercial
5142022003	1920	Service shops	C2-2	YES	15	0.14	Westlake	Community Commercial
5142022012	1953	Auto Service Shops	C2-2	YES	43.8	0.39	Westlake	Community Commercial
5142022013	1920	Store	C2-2	YES	19.8	0.18	Westlake	Community Commercial
5142023011	1904	Three units (any combination)	R4-1	YES	16	0.18	Westlake	Highway Oriented Commercial
5142024001	0	Store and residential combination	C2-2	YES	18.6	0.19	Westlake	Community Commercial
5142024002	1912	Office Building	C2-2	YES	32.4	0.29	Westlake	Community Commercial
5142024003	1912	Store	C2-2	YES	5.4	0.05	Westlake	Community Commercial
5142024004	1912	Light manufacturing	C2-2	YES	29.4	0.27	Westlake	Community Commercial
5142024006	1911	Store	C2-2	YES	15	0.16	Westlake	Community Commercial
5142024008	0	Commercial	R4-2	YES	8	0.09	Westlake	Community Commercial
5142024009	1945	Store	C2-2	YES	17.4	0.16	Westlake	Community Commercial
5142024010	0	Five or more apartments or units	R4-2	YES	18	0.23	Westlake	Community Commercial
5142024012	0	Commercial	R4-2	YES	12	0.13	Westlake	Community Commercial
5142024015	1972	Lots - patron or employee	C2-2	YES	39	0.35	Westlake	Community Commercial
5142024016	0	Store and residential combination	R4-2	YES	23	0.23	Westlake	Community Commercial
5142024017	0	Three units (any combination)	R4-2	YES	9	0.12	Westlake	Community Commercial
5142024018	1969	Auto Service Shops	C2-2	YES	35.4	0.32	Westlake	Community Commercial
5142024019	0	Commercial	R4-2	YES	8	0.09	Westlake	Community Commercial
5142024020	0	Commercial	R4-2	YES	8	0.09	Westlake	Community Commercial
5142026900	0	Commercial	R5(CW)-U/6	YES	16	0.08	Westlake	High Residential
5142026901	1913	Auto Service Shops	C2(CW)-U/2	No	0.8	0.15	Westlake	Community Commercial
5142026902	0	Lots - patron or employee	C2(CW)-U/2	No	0.9	0.15	Westlake	Community Commercial
5142026903	1985	Commercial	R5(CW)-U/6	YES	16	0.08	Westlake	High Residential
5142026904	0	Lots - patron or employee	R5(CW)-U/6	YES	35	0.16	Westlake	High Residential
5142026905	0	Lots - patron or employee	R5(CW)-U/6	YES	17	0.08	Westlake	High Residential
5142026906	1924	Store	C2(CW)-U/2	No	1.8	0.30	Westlake	Community Commercial
5142026907	0	Lots - patron or employee	R5(CW)-U/6	YES	17	0.08	Westlake	High Residential
5142026908	0	Lots - patron or employee	R5(CW)-U/6	YES	35	0.16	Westlake	High Residential
5142026909	0	Lots - patron or employee	C2(CW)-U/2	No	1	0.17	Westlake	Community Commercial
5142026910	0	VACANT LAND	C2(CW)-U/2	No	0.7	0.12	Westlake	Community Commercial
5142026911	1985	Commercial	R5(CW)-U/6	YES	16	0.08	Westlake	High Residential
5142026913	1947	Public School, General	C2(CW)-U/3	YES	5	0.12	Westlake	Community Commercial
5142026914	1947	VACANT LAND	R5(CW)-U/6	YES	32	0.15	Westlake	High Residential
5142026915	0	VACANT LAND	C2(CW)-U/3	YES	14	0.30	Westlake	Community Commercial
5142026916	0	Commercial	R5(CW)-U/6	YES	16	0.08	Westlake	High Residential
5142026917	1964	Lots - patron or employee	R5(CW)-U/6	YES	34	0.16	Westlake	High Residential

APN	Year Built	Current Use	Zone	30 du/ac (Y/N)	Net Units	Acres	CPA	General Plan Land Use Designation
5142026918	0	Lots - patron or employee	R5(CW)-U/6	YES	34	0.16	Westlake	High Residential
5142026919	1964	Lots - patron or employee	R5(CW)-U/6	YES	34	0.16	Westlake	High Residential
5142026920	0	Lots - patron or employee	R5(CW)-U/6	YES	32	0.15	Westlake	High Residential
5142026921	1959	Public School, General	C2(CW)-U/3	YES	28	0.61	Westlake	Community Commercial
5142026922	1971	VACANT LAND	R5(CW)-U/6	YES	35	0.16	Westlake	High Residential
5142026923	1967	VACANT LAND	R5(CW)-U/6	YES	35	0.16	Westlake	High Residential
5142026924	1967	VACANT LAND	R5(CW)-U/6	YES	35	0.16	Westlake	High Residential
5142026925	1969	VACANT LAND	R5(CW)-U/6	YES	35	0.16	Westlake	High Residential
5142026926	1972	VACANT LAND	C2(CW)-U/3	YES	4	0.09	Westlake	Community Commercial
5142026927	1969	VACANT LAND	R5(CW)-U/6	YES	35	0.16	Westlake	High Residential
5142026928	1972	VACANT LAND	C2(CW)-U/3	YES	5	0.12	Westlake	Community Commercial
5142026929	1962	VACANT LAND	R5(CW)-U/6	YES	35	0.16	Westlake	High Residential
5142026930	1949	VACANT LAND	R5(CW)-U/6	YES	38	0.17	Westlake	High Residential
5142026931	1967	VACANT LAND	R5(CW)-U/6	YES	35	0.16	Westlake	High Residential
5142027014	1947	Professional Building	C2(CW)-U/3	YES	5	0.11	Westlake	Community Commercial
5142027016	1941	Office Building	C2(CW)-U/3	YES	7.5	0.16	Westlake	Community Commercial
5142027025	1960	Office building	C2(CW)-U/3	YES	12.5	0.27	Westlake	Community Commercial
5142027030	1948	Office building	C2(CW)-U/3	YES	10	0.22	Westlake	Community Commercial
5142027034	1968	Lots - patron or employee	C2(CW)-U/3	YES	14.5	0.32	Westlake	Community Commercial
5142027035	1956	Office Building	C2(CW)-U/3	YES	36	0.78	Westlake	Community Commercial
5142027036	1964	Office Building	C2(CW)-U/3	YES	65.5	1.42	Westlake	Community Commercial
5142028012	1925	Supermarket - 12000 sq. ft. or more	C2(CW)-U/1.5	No	0.8	0.20	Westlake	Highway Oriented Commercial
5142028020	1938	Store	C2(CW)-U/1.5	No	3.3	0.75	Westlake	Highway Oriented Commercial
5142028027	1982	Lots - patron or employee	C2(CW)-U/2	No	1.3	0.22	Westlake	Community Commercial
5142028028	1983	Lots - patron or employee	C2(CW)-U/2	No	1.3	0.22	Westlake	Community Commercial
5142028029	1983	Lots - patron or employee	C2(CW)-U/2	No	1.3	0.22	Westlake	Community Commercial
5142028030	0	Lots - patron or employee	C2(CW)-U/2	No	1.3	0.22	Westlake	Community Commercial
5142028031	1970	Office building	C2(CW)-U/2	No	6.5	1.06	Westlake	Community Commercial
5143001004	0	Five or more apartments or units	C2-2	YES	12	0.14	Westlake	Community Commercial
5143001005	1902	Double, duplex, or two units	C2-2	YES	13.2	0.13	Westlake	Community Commercial
5143001012	1968	Hotels - under 50 rooms	C2-2	YES	44.4	0.40	Westlake	Community Commercial
5143002002	1957	Light manufacturing	RC5(CW)-U/6	YES	39	0.18	Westlake	Community Commercial
5143002003	1904	Five or more apartments or units	RC5(CW)-U/6	YES	34	0.18	Westlake	Community Commercial
5143002005	0	Lots - patron or employee	RC5(CW)-U/6	YES	39	0.18	Westlake	Community Commercial
5143002007	1963	Lots - patron or employee	RC5(CW)-U/6	YES	39	0.18	Westlake	Community Commercial
5143002008	0	Five or more apartments or units	RC5(CW)-U/6	YES	30	0.19	Westlake	Community Commercial
5143002009	0	Lots - patron or employee	RC5(CW)-U/6	YES	37	0.17	Westlake	Community Commercial
5143002011	0	Lots - patron or employee	RC5(CW)-U/6	YES	39	0.18	Westlake	Community Commercial
5143002012	1966	Lots - patron or employee	RC5(CW)-U/6	YES	40	0.19	Westlake	Community Commercial
5143002015	1985	Store and residential combination	RC5(CW)-U/6	YES	40	0.19	Westlake	Community Commercial
5143002017	1922	Restaurants, cocktail lounge, tavern	RC5(CW)-U/6	YES	40	0.19	Westlake	Community Commercial
5143002019	1926	Store	RC5(CW)-U/6	YES	39	0.18	Westlake	Community Commercial
5143003004	0	VACANT LAND	C4(CW)-U/4.5	YES	13.2	0.16	Westlake	Community Commercial
5143003005	0	VACANT LAND	C4(CW)-U/4.5	YES	13.2	0.16	Westlake	Community Commercial
5143003006	0	VACANT LAND	C4(CW)-U/4.5	YES	4.8	0.06	Westlake	Community Commercial
5143003007	0	VACANT LAND	C4(CW)-U/4.5	YES	5.4	0.07	Westlake	Community Commercial
5143003008	0	VACANT LAND	C4(CW)-U/4.5	YES	6.6	0.09	Westlake	Community Commercial
5143003011	0	VACANT LAND	C4(CW)-U/4.5	YES	12	0.15	Westlake	Community Commercial
5143003012	0	VACANT LAND	C4(CW)-U/4.5	YES	12.6	0.15	Westlake	Community Commercial
5143003013	0	Lots - patron or employee	C4(CW)-U/4.5	YES	12.6	0.15	Westlake	Community Commercial
5143003014	0	Lots - patron or employee	C4(CW)-U/4.5	YES	12.6	0.15	Westlake	Community Commercial
5143003015	0	Lots - patron or employee	C4(CW)-U/4.5	YES	7.8	0.10	Westlake	Community Commercial
5143003016	1967	Office building	C4(CW)-U/4.5	YES	13.2	0.17	Westlake	Community Commercial
5143004900	0	Government Owned Property (OPEN)	C4(CW)-U/6	YES	11.4	0.09	Westlake	Regional Center Commercial
5143006013	1984	Office building	C4(CW)-U/4.5	YES	667.2	5.11	Westlake	Regional Center Commercial
5143009002	1915	Store and residential combination	C4(CW)-U/4.5	YES	20.4	0.16	Westlake	Regional Center Commercial
5143009003	1913	Light manufacturing	C4(CW)-U/4.5	YES	34.8	0.27	Westlake	Regional Center Commercial
5143009004	1906	Rooming / boarding house	R5(CW)-U/6	YES	30	0.14	Westlake	High Residential
5143009005	1905	Three units (any combination)	R5(CW)-U/6	YES	28	0.14	Westlake	High Residential
5143009007	1906	Double, duplex, or two units	R5(CW)-U/6	YES	35	0.17	Westlake	High Residential
5143009009	1912	Store	C4(CW)-U/4.5	YES	21.6	0.17	Westlake	Regional Center Commercial
5143009012	0	Five or more apartments or units	R5(CW)-U/6	YES	45	0.21	Westlake	High Residential
5143009014	1912	Store	R5(CW)-U/6	YES	106	0.49	Westlake	Regional Center Commercial
5143010002	1956	Lots - patron or employee	R5(CW)-U/6	YES	53	0.24	Westlake	High Residential
5143010004	1903	Commercial	R5(CW)-U/6	YES	61	0.29	Westlake	High Residential
5143010006	0	VACANT LAND	R5(CW)-U/6	YES	31	0.14	Westlake	High Residential
5143010008	1905	Commercial	R5(CW)-U/6	YES	30	0.14	Westlake	High Residential
5143010009	0	Three units (any combination)	R5(CW)-U/6	YES	31	0.14	Westlake	High Residential
5143010010	1904	Four units (any combination)	R5(CW)-U/6	YES	27	0.14	Westlake	High Residential



APN	Year Built	Current Use	Zone	30 du/ac (Y/N)	Net Units	Acres	CPA	General Plan Land Use Designation
5143011001	0	Four units (any combination)	R5(CW)-U/6	YES	28	0.15	Westlake	High Residential
5143011002	0	Double, duplex, or two units	R5(CW)-U/6	YES	29	0.14	Westlake	High Residential
5143011003	1903	Three units (any combination)	R5(CW)-U/6	YES	28	0.14	Westlake	High Residential
5143011004	1915	Four units (any combination)	R5(CW)-U/6	YES	27	0.14	Westlake	High Residential
5143011005	1921	Four units (any combination)	R5(CW)-U/6	YES	27	0.14	Westlake	High Residential
5143011006	0	Five or more apartments or units	R5(CW)-U/6	YES	25	0.14	Westlake	High Residential
5143011007	1987	Five or more apartments or units	R5(CW)-U/6	YES	24	0.14	Westlake	High Residential
5143011016	1963	Office Building	C2(CW)-U/2	No	2.4	0.39	Westlake	Community Commercial
5143012009	1905	Four units (any combination)	R5(CW)-U/6	YES	26	0.14	Westlake	High Residential
5143012010	1905	Rooming / boarding house	R5(CW)-U/6	YES	30	0.14	Westlake	High Residential
5143012013	0	Commercial	R3-1	YES	7	0.15	Westlake	Medium Residential
5143012014	0	Rooming / boarding house	R3-1	YES	8	0.16	Westlake	Medium Residential
5143012015	1927	Lots - patron or employee	R3-1	YES	10	0.19	Westlake	Medium Residential
5143012017	1901	Double, duplex, or two units	R3-1	YES	6	0.15	Westlake	Medium Residential
5143012023	0	Commercial	R3-1	YES	5	0.13	Westlake	Medium Residential
5143013007	0	Commercial	R5(CW)-U/6	YES	16	0.08	Westlake	High Residential
5143013012	0	VACANT LAND	C2(CW)-U/3	YES	6.5	0.15	Westlake	Community Commercial
5143013015	0	VACANT LAND	C2(CW)-U/3	YES	6.5	0.15	Westlake	Community Commercial
5143013016	0	Commercial	R5(CW)-U/6	YES	16	0.08	Westlake	High Residential
5143013017	0	VACANT LAND	C2(CW)-U/3	YES	6.5	0.15	Westlake	Community Commercial
5143013022	1921	Store	R5(CW)-U/6	YES	100	0.46	Westlake	High Residential
5143013027	0	VACANT LAND	C2(CW)-U/3	YES	6.5	0.15	Westlake	Community Commercial
5143013030	0	VACANT LAND	R5(CW)-U/6	YES	19	0.09	Westlake	High Residential
5143014001	1905	Store combination (with office or residential)	C4(CW)-U/4.5	YES	11.4	0.14	Westlake	Regional Center Commercial
5143014003	0	Office building	C4(CW)-U/4.5	YES	16.8	0.13	Westlake	Regional Center Commercial
5143014005	1901	Office Building	C4(CW)-U/4.5	YES	16.8	0.13	Westlake	Regional Center Commercial
5143014012	0	Office building	C4(CW)-U/4.5	YES	18	0.14	Westlake	Regional Center Commercial
5143014026	1929	Store combination (with office or residential)	C4(CW)-U/4.5	YES	27	0.21	Westlake	Regional Center Commercial
5143014900	0	VACANT LAND	R5(CW)-U/6	YES	23	0.11	Westlake	High Residential
5143014901	0	VACANT LAND	R5(CW)-U/6	YES	23	0.11	Westlake	High Residential
5143014902	0	VACANT LAND	R5(CW)-U/6	YES	23	0.11	Westlake	High Residential
5143014903	0	VACANT LAND	R5(CW)-U/6	YES	17	0.08	Westlake	High Residential
5143014904	0	VACANT LAND	R5(CW)-U/6	YES	17	0.08	Westlake	High Residential
5143014905	0	VACANT LAND	R5(CW)-U/6	YES	17	0.08	Westlake	High Residential
5143014906	0	VACANT LAND	R5(CW)-U/6	YES	17	0.08	Westlake	High Residential
5143014907	0	VACANT LAND	C4(CW)-U/4.5	YES	9	0.07	Westlake	Regional Center Commercial
5143014908	0	VACANT LAND	C4(CW)-U/4.5	YES	18	0.14	Westlake	Regional Center Commercial
5143014909	0	VACANT LAND	C4(CW)-U/4.5	YES	9	0.07	Westlake	Regional Center Commercial
5143014910	0	VACANT LAND	C4(CW)-U/4.5	YES	9	0.07	Westlake	Regional Center Commercial
5143014911	0	VACANT LAND	C4(CW)-U/4.5	YES	18	0.14	Westlake	Regional Center Commercial
5143015007	0	VACANT LAND	C2(CW)-U/3	YES	7	0.15	Westlake	Regional Center Commercial
5143015010	1989	Lots - commercial parking	C4(CW)-U/4.5	YES	17.4	0.21	Westlake	Regional Center Commercial
5143015011	1989	Lots - patron or employee	C4(CW)-U/4.5	YES	8.4	0.10	Westlake	Regional Center Commercial
5143015012	1989	Lots - patron or employee	C4(CW)-U/4.5	YES	13.2	0.10	Westlake	Regional Center Commercial
5143015013	1989	Lots - commercial parking	C4(CW)-U/4.5	YES	8.4	0.07	Westlake	Regional Center Commercial
5143015019	1983	Schools (Private)	C2(CW)-U/3	YES	18	0.39	Westlake	Community Commercial
5143015020	1989	VACANT LAND	C2(CW)-U/3	YES	7	0.15	Westlake	Regional Center Commercial
5143016002	0	VACANT LAND	C2(CW)-U/1.5	No	1.1	0.26	Westlake	Limited Commercial
5143016010	1924	Restaurant, cocktail lounge	C2(CW)-U/1.5	No	1.6	0.35	Westlake	Limited Commercial
5143016013	1930	Restaurants, cocktail lounge, tavern	C2(CW)-U/1.5	No	0.7	0.17	Westlake	Limited Commercial
5143016019	0	VACANT LAND	C2(CW)-U/1.5	No	1.6	0.35	Westlake	Limited Commercial
5143016020	1971	Parking Structures - patron or employee	C2(CW)-U/3	YES	55	1.19	Westlake	Community Commercial
5143016021	1980	Lots - commercial parking	C2(CW)-U/3	YES	27	0.58	Westlake	Community Commercial
5143016900	0	Government Owned Property (OPEN)	C2(CW)-U/1.5	No	3.1	0.67	Westlake	Limited Commercial
5143017004	0	VACANT LAND	C2(CW)-U/3	YES	3.5	0.08	Westlake	Community Commercial
5143017032	0	VACANT LAND	C2(CW)-U/3	YES	12	0.26	Westlake	Community Commercial
5143017034	1976	Hospitals	C4(CW)-U/4.5	YES	306.6	3.67	Westlake	Community Commercial
5143017035	1927	Hospitals	C4(CW)-U/6	YES	240	2.15	Westlake	Regional Center Commercial
5143017037	1980	Professional Building	C4(CW)-U/6	YES	169.2	1.30	Westlake	Regional Center Commercial
5143019020	0	Lots - patron or employee	R5(CW)-U/6	YES	35	0.16	Westlake	High Residential
5143019021	1948	Office building	R5(CW)-U/6	YES	58	0.27	Westlake	Regional Center Commercial
5143019022	1970	Office building	C4(CW)-U/6	YES	67.8	0.52	Westlake	Regional Center Commercial
5143020005	1970	Lots - patron or employee	R5(CW)-U/6	YES	27	0.13	Westlake	High Residential
5143020006	1970	Lots - patron or employee	R5(CW)-U/6	YES	27	0.13	Westlake	High Residential
5143020007	0	Lots - patron or employee	R5(CW)-U/6	YES	29	0.14	Westlake	High Residential
5143020008	0	Lots - patron or employee	R5(CW)-U/6	YES	25	0.11	Westlake	High Residential
5143020013	1952	Lots - patron or employee	C4(CW)-U/4.5	YES	19.2	0.15	Westlake	Regional Center Commercial
5143020020	1970	Office Building	R5(CW)-U/6	YES	193	0.89	Westlake	High Residential
5143021001	0	VACANT LAND	C4(CW)-U/6	YES	54	0.41	Westlake	Regional Center Commercial

APN	Year Built	Current Use	Zone	30 du/ac (Y/N)	Net Units	Acres	CPA	General Plan Land Use Designation
5143021007	1941	Store	C4(CW)-U/6	YES	39	0.35	Westlake	Regional Center Commercial
5143021008	0	Lots - patron or employee	C4(CW)-U/6	YES	22.8	0.18	Westlake	Regional Center Commercial
5143021009	1989	Lots - patron or employee	C4(CW)-U/6	YES	22.8	0.18	Westlake	Regional Center Commercial
5143021010	1983	Lots - patron or employee	C4(CW)-U/6	YES	22.8	0.18	Westlake	Regional Center Commercial
5143021011	1983	Lots - patron or employee	C4(CW)-U/6	YES	22.8	0.18	Westlake	Regional Center Commercial
5143021012	0	Lots - patron or employee	C4(CW)-U/6	YES	22.8	0.18	Westlake	Regional Center Commercial
5143021013	1989	Lots - patron or employee	C4(CW)-U/6	YES	22.8	0.18	Westlake	Regional Center Commercial
5143021014	0	Lots - patron or employee	C4(CW)-U/6	YES	22.8	0.18	Westlake	Regional Center Commercial
5143022004	1950	Office building	C4(CW)-U/6	YES	29.4	0.23	Westlake	Regional Center Commercial
5143022007	1952	Office building	C4(CW)-U/6	YES	30.6	0.24	Westlake	Regional Center Commercial
5143022011	1904	Office building	C4(CW)-U/6	YES	22.2	0.17	Westlake	Regional Center Commercial
5143022012	0	Office Building	C4(CW)-U/6	YES	60.6	0.46	Westlake	Regional Center Commercial
5143023001	1953	Office building	C4(CW)-U/6	YES	65.4	0.50	Westlake	Regional Center Commercial
5143023014	1967	Lots - commercial parking	C4(CW)-U/6	YES	21	0.16	Westlake	Regional Center Commercial
5143023019	1964	Professional Building	C4(CW)-U/6	YES	83.4	0.64	Westlake	Regional Center Commercial
5143023021	1962	Parking Structures - patron or employee	C4(CW)-U/6	YES	19.8	0.18	Westlake	Regional Center Commercial
5143024011	0	VACANT LAND	C4(CW)-U/6	YES	138.6	1.25	Westlake	Regional Center Commercial
5143024015	1923	Professional Building	C4(CW)-U/4.5	YES	20.4	0.25	Westlake	Community Commercial
5143024016	1924	VACANT LAND	C4(CW)-U/4.5	YES	148.8	1.78	Westlake	Community Commercial
5143025009	0	VACANT LAND	C4(CW)-U/6	YES	30	0.23	Westlake	Regional Center Commercial
5143025010	1989	Lots - patron or employee	C4(CW)-U/6	YES	79.8	0.61	Westlake	Regional Center Commercial
5143025028	1984	Office building	C4(CW)-U/6	YES	118.2	0.91	Westlake	Regional Center Commercial
5143025031	0	Five or more apartments or units	C4(CW)-U/6	YES	207.6	1.59	Westlake	Regional Center Commercial
5143025032	1973	Parking Structures - commercial parking	C4(CW)-U/6	YES	154.2	1.18	Westlake	Regional Center Commercial
5143026007	0	VACANT LAND	C4(CW)-U/6	YES	34.2	0.26	Westlake	Regional Center Commercial
5143026008	0	VACANT LAND	C4(CW)-U/6	YES	34.2	0.26	Westlake	Regional Center Commercial
5143026011	1948	Office building	C4(CW)-U/6	YES	70.8	0.54	Westlake	Regional Center Commercial
5143026017	1959	Office building	C4(CW)-U/6	YES	24.6	0.19	Westlake	Regional Center Commercial
5143026018	0	VACANT LAND	C4(CW)-U/6	YES	34.2	0.26	Westlake	Regional Center Commercial
5143026019	0	VACANT LAND	C4(CW)-U/6	YES	69	0.53	Westlake	Regional Center Commercial
5143026020	1926	Warehousing, distribution, storage	C4(CW)-U/6	YES	186.6	1.43	Westlake	Regional Center Commercial
5143026021	1954	Office Building	C4(CW)-U/6	YES	42	0.32	Westlake	Regional Center Commercial
5143028019	1987	Office building	C4(CW)-U/6	YES	179.4	1.37	Westlake	Regional Center Commercial
5143028021	0	Lots - patron or employee	C4(CW)-U/6	YES	22.2	0.17	Westlake	Regional Center Commercial
5152001001	1919	Office building	C2(CW)-U/3	YES	10.5	0.23	Westlake	Community Commercial
5152001002	1954	Office building	C2(CW)-U/3	YES	8.5	0.19	Westlake	Community Commercial
5152001003	1948	Office building	C2(CW)-U/3	YES	7.5	0.17	Westlake	Community Commercial
5152001004	1928	Professional Building	R5(CW)-U/6	YES	43	0.20	Westlake	High Residential
5152001005	1919	Medical/dental Building	R5(CW)-U/6	YES	20	0.09	Westlake	High Residential
5152001014	1955	Office building	C2(CW)-U/3	YES	36.5	0.79	Westlake	Community Commercial
5152001021	1965	Lots - patron or employee	R5(CW)-U/6	YES	154	0.71	Westlake	High Residential
5152001023	1967	Office building	C4(CW)-U/4.5	YES	54	0.42	Westlake	Regional Center Commercial
5152001900	1976	Office Building	C4(CW)-U/4.5	YES	103.8	0.80	Westlake	Regional Center Commercial
5152002002	1946	Office Building	C4(CW)-U/4.5	YES	15	0.12	Westlake	Regional Center Commercial
5152002011	1922	Four units (any combination)	RC5(CW)-U/6	YES	36	0.19	Westlake	Community Commercial - Mixed High Residential
5152002025	1974	Store	C4(CW)-U/4.5	YES	11.4	0.09	Westlake	Regional Center Commercial
5152002027	1982	Office Building	RC5(CW)-U/6	YES	155	0.71	Westlake	Community Commercial - Mixed High Residential
5152003005	1923	Lots - patron or employee	C4(CW)-U/4.5	YES	24	0.19	Westlake	Regional Center Commercial
5152003007	0	VACANT LAND	C4(CW)-U/4.5	YES	15	0.19	Westlake	Community Commercial - Mixed High Residential
5152003008	0	Five or more apartments or units	R5(CW)-U/6	YES	40	0.19	Westlake	High Residential
5152003009	0	Five or more apartments or units	RC5(CW)-U/6	YES	40	0.19	Westlake	Community Commercial - Mixed High Residential
5152003012	0	Five or more apartments or units	RC5(CW)-U/6	YES	40	0.19	Westlake	Community Commercial - Mixed High Residential
5152003014	0	VACANT LAND	RC5(CW)-U/6	YES	40	0.19	Westlake	Community Commercial - Mixed High Residential
5152003017	0	Five or more apartments or units	RC5(CW)-U/6	YES	40	0.19	Westlake	Community Commercial - Mixed High Residential
5152003018	1955	Office building	C4(CW)-U/4.5	YES	57.6	0.44	Westlake	Regional Center Commercial
5152004900	0	Hotels - under 50 rooms	RC5(CW)-U/6	YES	619	2.84	Westlake	Community Commercial - Mixed High Residential
5152004901	1980	Lots - patron or employee	C4(CW)-U/4.5	YES	24	0.18	Westlake	Regional Center Commercial
5152004902	0	VACANT LAND	C4(CW)-U/4.5	YES	48	0.37	Westlake	Regional Center Commercial
5152004903	1954	Office Building	C4(CW)-U/4.5	YES	24	0.19	Westlake	Regional Center Commercial
5152005900	0	VACANT LAND	R5(CW)-U/6	YES	14	0.07	Westlake	High Residential
5152005901	0	VACANT LAND	R5(CW)-U/6	YES	29	0.14	Westlake	High Residential
5152005902	0	VACANT LAND	C4(CW)-U/6	YES	14.4	0.11	Westlake	Regional Center Commercial

APN	Year Built	Current Use	Zone	30 du/ac (Y/N)	Net Units	Acres	CPA	General Plan Land Use Designation
5152005903	0	VACANT LAND	C4(CW)-U/6	YES	14.4	0.11	Westlake	Regional Center Commercial
5152005904	0	VACANT LAND	C4(CW)-U/6	YES	19.8	0.16	Westlake	Regional Center Commercial
5152005905	0	VACANT LAND	RC5(CW)-U/7.5	YES	10	0.05	Westlake	Community Commercial - Mixed High Residential
5152005906	0	VACANT LAND	RC5(CW)-U/7.5	YES	47	0.22	Westlake	Community Commercial - Mixed High Residential
5152005907	0	VACANT LAND	RC5(CW)-U/7.5	YES	36	0.17	Westlake	Community Commercial - Mixed High Residential
5152005908	0	VACANT LAND	RC5(CW)-U/7.5	YES	31	0.15	Westlake	Community Commercial - Mixed High Residential
5152005909	0	VACANT LAND	RC5(CW)-U/7.5	YES	34	0.16	Westlake	Community Commercial - Mixed High Residential
5152005910	0	VACANT LAND	RC5(CW)-U/7.5	YES	43	0.20	Westlake	Community Commercial - Mixed High Residential
5152005911	0	VACANT LAND	RC5(CW)-U/7.5	YES	35	0.16	Westlake	Community Commercial - Mixed High Residential
5152005912	0	VACANT LAND	RC5(CW)-U/7.5	YES	26	0.12	Westlake	Community Commercial - Mixed High Residential
5152005913	0	VACANT LAND	RC5(CW)-U/7.5	YES	26	0.12	Westlake	Community Commercial - Mixed High Residential
5152005914	0	VACANT LAND	RC5(CW)-U/7.5	YES	26	0.12	Westlake	Community Commercial - Mixed High Residential
5152005915	0	VACANT LAND	C4(CW)-U/6	YES	15.6	0.12	Westlake	Regional Center Commercial
5152005917	0	VACANT LAND	C4(CW)-U/6	YES	38.4	0.29	Westlake	Regional Center Commercial
5152005918	0	VACANT LAND	R5(CW)-U/6	YES	45	0.21	Westlake	High Residential
5152006900	0	VACANT LAND	R5(CW)-U/6	YES	30	0.14	Westlake	High Residential
5152006901	0	VACANT LAND	R5(CW)-U/6	YES	30	0.14	Westlake	High Residential
5152006902	0	VACANT LAND	R5(CW)-U/6	YES	29	0.14	Westlake	High Residential
5152006903	0	VACANT LAND	RC5(CW)-U/7.5	YES	29	0.14	Westlake	Community Commercial - Mixed High Residential
5152006904	0	VACANT LAND	RC5(CW)-U/7.5	YES	37	0.17	Westlake	Community Commercial - Mixed High Residential
5152006905	0	VACANT LAND	R5(CW)-U/6	YES	30	0.14	Westlake	High Residential
5152006906	0	VACANT LAND	R5(CW)-U/6	YES	30	0.14	Westlake	High Residential
5152006907	0	VACANT LAND	R5(CW)-U/6	YES	36	0.17	Westlake	High Residential
5152006908	0	VACANT LAND	RC5(CW)-U/7.5	YES	24	0.11	Westlake	Community Commercial - Mixed High Residential
5152006909	0	VACANT LAND	RC5(CW)-U/7.5	YES	24	0.11	Westlake	Community Commercial - Mixed High Residential
5152006910	0	VACANT LAND	RC5(CW)-U/7.5	YES	24	0.11	Westlake	Community Commercial - Mixed High Residential
5152006911	0	VACANT LAND	RC5(CW)-U/7.5	YES	24	0.11	Westlake	Community Commercial - Mixed High Residential
5152006912	0	VACANT LAND	RC5(CW)-U/7.5	YES	22	0.10	Westlake	Community Commercial - Mixed High Residential
5152006913	0	VACANT LAND	RC5(CW)-U/7.5	YES	27	0.13	Westlake	Community Commercial - Mixed High Residential
5152006914	0	VACANT LAND	RC5(CW)-U/7.5	YES	28	0.13	Westlake	Community Commercial - Mixed High Residential
5152006915	0	VACANT LAND	RC5(CW)-U/7.5	YES	27	0.13	Westlake	Community Commercial - Mixed High Residential
5152006916	0	VACANT LAND	RC5(CW)-U/7.5	YES	20	0.09	Westlake	Community Commercial - Mixed High Residential
5152006917	0	VACANT LAND	RC5(CW)-U/7.5	YES	20	0.09	Westlake	Community Commercial - Mixed High Residential
5152006918	0	VACANT LAND	RC5(CW)-U/7.5	YES	61	0.28	Westlake	Community Commercial - Mixed High Residential
5152006919	0	VACANT LAND	RC5(CW)-U/7.5	YES	22	0.10	Westlake	Community Commercial - Mixed High Residential
5152006920	0	VACANT LAND	RC5(CW)-U/7.5	YES	22	0.11	Westlake	Community Commercial - Mixed High Residential
5152006921	0	VACANT LAND	RC5(CW)-U/7.5	YES	43	0.20	Westlake	Community Commercial - Mixed High Residential
5152006922	0	VACANT LAND	RC5(CW)-U/7.5	YES	66	0.31	Westlake	Community Commercial - Mixed High Residential
5152006923	0	VACANT LAND	RC5(CW)-U/7.5	YES	5	0.02	Westlake	Community Commercial - Mixed High Residential
5152007019	1910	Double, duplex, or two units	R5(CW)-U/6	YES	25	0.13	Westlake	High Residential
5152007026	1914	Four units (any combination)	R5(CW)-U/6	YES	24	0.13	Westlake	High Residential
5152008009	1951	Office Building	C2(CW)-U/3	YES	7	0.15	Westlake	Community Commercial
5152008010	0	VACANT LAND	C2(CW)-U/3	YES	3	0.07	Westlake	Community Commercial
5152008012	0	Lots - patron or employee	C2(CW)-U/3	YES	3	0.07	Westlake	Community Commercial

APN	Year Built	Current Use	Zone	30 du/ac (Y/N)	Net Units	Acres	CPA	General Plan Land Use Designation
5152008013	0	Hotels - under 50 rooms	C2(CW)-U/3	YES	3.5	0.08	Westlake	Community Commercial
5152008014	1971	Lots - patron or employee	C2(CW)-U/3	YES	3.5	0.09	Westlake	Community Commercial
5152008015	1948	Store and residential combination	C2(CW)-U/3	YES	3.5	0.09	Westlake	Community Commercial
5152008016	1990	Store and residential combination	C2(CW)-U/3	YES	4	0.10	Westlake	Community Commercial
5152008017	0	Commercial	C2(CW)-U/3	YES	4.5	0.10	Westlake	Community Commercial
5152008023	1964	Warehousing, distribution under 10,000 sq. ft.	C2(CW)-U/3	YES	14.5	0.33	Westlake	Community Commercial
5152008024	1960	Office building	C2(CW)-U/3	YES	16.5	0.36	Westlake	Community Commercial
5152009901	0	Government Owned Property (OPEN)	C4(CW)-U/6	YES	941.4	8.44	Westlake	Community Commercial
5152010001	0	VACANT LAND	RC5(CW)-U/7.5	YES	23	0.11	Westlake	Community Commercial - Mixed High Residential
5152010002	1902	Store	RC5(CW)-U/7.5	YES	31	0.14	Westlake	Community Commercial - Mixed High Residential
5152010003	1961	Light manufacturing	RC5(CW)-U/7.5	YES	37	0.17	Westlake	Community Commercial - Mixed High Residential
5152010004	1943	Light manufacturing	RC5(CW)-U/7.5	YES	35	0.16	Westlake	Community Commercial - Mixed High Residential
5152010005	1921	Light manufacturing	RC5(CW)-U/7.5	YES	34	0.16	Westlake	Community Commercial - Mixed High Residential
5152010006	1958	Light manufacturing	RC5(CW)-U/7.5	YES	34	0.16	Westlake	Community Commercial - Mixed High Residential
5152010009	1933	Commercial	RC5(CW)-U/7.5	YES	20	0.10	Westlake	High Residential
5152010011	0	Double, duplex, or two units	RC5(CW)-U/7.5	YES	9	0.05	Westlake	High Residential
5152010012	1930	Double, duplex, or two units	RC5(CW)-U/7.5	YES	8	0.05	Westlake	High Residential
5152010013	1976	Office Building	RC5(CW)-U/7.5	YES	52	0.24	Westlake	Community Commercial - Mixed High Residential
5152010900	0	Government Owned Property (OPEN)	RC5(CW)-U/7.5	YES	117	0.54	Westlake	Community Commercial - Mixed High Residential
5152011900	0	VACANT LAND	RC5(CW)-U/7.5	YES	21	0.10	Westlake	Community Commercial - Mixed High Residential
5152011901	0	VACANT LAND	RC5(CW)-U/7.5	YES	26	0.12	Westlake	Community Commercial - Mixed High Residential
5152011903	0	VACANT LAND	RC5(CW)-U/7.5	YES	36	0.17	Westlake	Community Commercial - Mixed High Residential
5152011904	0	VACANT LAND	RC5(CW)-U/7.5	YES	31	0.14	Westlake	Community Commercial - Mixed High Residential
5152011905	0	VACANT LAND	RC5(CW)-U/7.5	YES	31	0.14	Westlake	Community Commercial - Mixed High Residential
5152011906	0	Four units (any combination)	RC5(CW)-U/7.5	YES	35	0.16	Westlake	Community Commercial - Mixed High Residential
5152011907	0	Four units (any combination)	RC5(CW)-U/7.5	YES	34	0.16	Westlake	Community Commercial - Mixed High Residential
5152011908	0	Four units (any combination)	RC5(CW)-U/7.5	YES	33	0.16	Westlake	Community Commercial - Mixed High Residential
5152011909	0	Four units (any combination)	RC5(CW)-U/7.5	YES	32	0.15	Westlake	Community Commercial - Mixed High Residential
5152011910	0	VACANT LAND	RC5(CW)-U/7.5	YES	59	0.27	Westlake	Community Commercial - Mixed High Residential
5152011911	0	VACANT LAND	RC5(CW)-U/7.5	YES	17	0.08	Westlake	Community Commercial - Mixed High Residential
5152011912	0	VACANT LAND	RC5(CW)-U/7.5	YES	42	0.19	Westlake	Community Commercial - Mixed High Residential
5152011913	0	VACANT LAND	RC5(CW)-U/7.5	YES	29	0.14	Westlake	Community Commercial - Mixed High Residential
5152011914	0	Four units (any combination)	RC5(CW)-U/7.5	YES	29	0.14	Westlake	Community Commercial - Mixed High Residential
5152011915	0	VACANT LAND	RC5(CW)-U/7.5	YES	29	0.14	Westlake	Community Commercial - Mixed High Residential
5152011916	0	VACANT LAND	RC5(CW)-U/7.5	YES	29	0.14	Westlake	Community Commercial - Mixed High Residential
5152011917	0	VACANT LAND	RC5(CW)-U/7.5	YES	29	0.14	Westlake	Community Commercial - Mixed High Residential
5152011918	0	VACANT LAND	RC5(CW)-U/7.5	YES	29	0.14	Westlake	Community Commercial - Mixed High Residential
5152011919	0	VACANT LAND	RC5(CW)-U/7.5	YES	29	0.14	Westlake	Community Commercial - Mixed High Residential
5152011920	0	Four units (any combination)	RC5(CW)-U/7.5	YES	29	0.14	Westlake	Community Commercial - Mixed High Residential
5152011921	0	Four units (any combination)	RC5(CW)-U/7.5	YES	28	0.13	Westlake	Community Commercial - Mixed High Residential
5152011922	0	VACANT LAND	RC5(CW)-U/7.5	YES	31	0.14	Westlake	Community Commercial - Mixed High Residential
5152011923	0	Four units (any combination)	RC5(CW)-U/7.5	YES	27	0.13	Westlake	Regional Center Commercial

APN	Year Built	Current Use	Zone	30 du/ac (Y/N)	Net Units	Acres	CPA	General Plan Land Use Designation
5152011924	0	VACANT LAND	RC5(CW)-U/7.5	YES	31	0.15	Westlake	Community Commercial - Mixed High Residential
5152011925	0	VACANT LAND	RC5(CW)-U/7.5	YES	21	0.10	Westlake	Community Commercial - Mixed High Residential
5152011926	0	VACANT LAND	RC5(CW)-U/7.5	YES	21	0.10	Westlake	Community Commercial - Mixed High Residential
5152011927	0	VACANT LAND	RC5(CW)-U/7.5	YES	21	0.10	Westlake	Community Commercial - Mixed High Residential
5152011928	0	VACANT LAND	RC5(CW)-U/7.5	YES	21	0.10	Westlake	Community Commercial - Mixed High Residential
5152011929	0	VACANT LAND	RC5(CW)-U/7.5	YES	21	0.10	Westlake	Community Commercial - Mixed High Residential
5152011930	0	VACANT LAND	RC5(CW)-U/7.5	YES	21	0.10	Westlake	Community Commercial - Mixed High Residential
5152011931	0	VACANT LAND	RC5(CW)-U/7.5	YES	22	0.10	Westlake	Community Commercial - Mixed High Residential
5152011932	0	VACANT LAND	RC5(CW)-U/7.5	YES	21	0.10	Westlake	Community Commercial - Mixed High Residential
5152011933	0	VACANT LAND	RC5(CW)-U/7.5	YES	21	0.10	Westlake	Community Commercial - Mixed High Residential
5152011934	0	VACANT LAND	RC5(CW)-U/7.5	YES	22	0.10	Westlake	Community Commercial - Mixed High Residential
5152011935	0	VACANT LAND	RC5(CW)-U/7.5	YES	29	0.14	Westlake	Community Commercial - Mixed High Residential
5152011936	0	VACANT LAND	RC5(CW)-U/7.5	YES	29	0.14	Westlake	Community Commercial - Mixed High Residential
5152011937	0	VACANT LAND	RC5(CW)-U/7.5	YES	29	0.14	Westlake	Community Commercial - Mixed High Residential
5152012023	0	VACANT LAND	RC5(CW)-U/7.5	YES	62	0.29	Westlake	Community Commercial - Mixed High Residential
5152012900	0	VACANT LAND	RC5(CW)-U/7.5	YES	6	0.03	Westlake	Community Commercial - Mixed High Residential
5152012901	0	VACANT LAND	RC5(CW)-U/7.5	YES	11	0.05	Westlake	Community Commercial - Mixed High Residential
5152012902	0	VACANT LAND	RC5(CW)-U/7.5	YES	15	0.07	Westlake	Community Commercial - Mixed High Residential
5152012903	0	VACANT LAND	RC5(CW)-U/7.5	YES	10	0.05	Westlake	Community Commercial - Mixed High Residential
5152012904	0	VACANT LAND	RC5(CW)-U/7.5	YES	16	0.08	Westlake	Community Commercial - Mixed High Residential
5152012905	0	VACANT LAND	RC5(CW)-U/7.5	YES	29	0.14	Westlake	Community Commercial - Mixed High Residential
5152012906	0	VACANT LAND	RC5(CW)-U/7.5	YES	30	0.14	Westlake	Community Commercial - Mixed High Residential
5152012907	0	VACANT LAND	RC5(CW)-U/7.5	YES	30	0.14	Westlake	Community Commercial - Mixed High Residential
5152012908	0	Four units (any combination)	RC5(CW)-U/7.5	YES	29	0.14	Westlake	Community Commercial - Mixed High Residential
5152012909	0	VACANT LAND	RC5(CW)-U/7.5	YES	30	0.14	Westlake	Community Commercial - Mixed High Residential
5152012910	0	Four units (any combination)	RC5(CW)-U/7.5	YES	29	0.14	Westlake	Community Commercial - Mixed High Residential
5152012911	0	VACANT LAND	RC5(CW)-U/7.5	YES	61	0.28	Westlake	Community Commercial - Mixed High Residential
5152012914	0	VACANT LAND	RC5(CW)-U/7.5	YES	30	0.14	Westlake	Community Commercial - Mixed High Residential
5152012915	0	VACANT LAND	RC5(CW)-U/7.5	YES	23	0.11	Westlake	Regional Center Commercial
5152012916	0	Four units (any combination)	RC5(CW)-U/7.5	YES	38	0.18	Westlake	Regional Center Commercial
5152014010	1960	Lots - patron or employee	C4(CW)-U/6	YES	25.8	0.20	Westlake	Regional Center Commercial
5152014027	1988	Restaurants, cocktail lounge, tavern	C4(CW)-U/6	YES	92.4	0.71	Westlake	Regional Center Commercial
5152014908	1964	Lots - patron or employee	C4(CW)-U/6	YES	25.8	0.20	Westlake	Regional Center Commercial
5152014909	1972	Medical/dental Building	C4(CW)-U/6	YES	25.2	0.20	Westlake	Regional Center Commercial
5152015019	0	VACANT LAND	C4(CW)-U/6	YES	172.8	1.32	Westlake	Regional Center Commercial
5152016001	1957	Office building	C4(CW)-U/6	YES	521.4	3.99	Westlake	Regional Center Commercial
5152017026	0	VACANT LAND	C4(CW)-U/6	YES	519	3.98	Westlake	Regional Center Commercial
5152018011	1980	Lots - patron or employee	C4(CW)-U/6	YES	202.8	1.55	Westlake	Regional Center Commercial
5152018012	1957	Lots - patron or employee	C4(CW)-U/6	YES	105.6	0.81	Westlake	Regional Center Commercial
5152019009	1970	Lots - patron or employee	C4(CW)-U/6	YES	17.4	0.13	Westlake	Regional Center Commercial
5152019900	1984	Office building	C4(CW)-U/6	YES	142.2	1.09	Westlake	Regional Center Commercial
5152020030	0	Double, duplex, or two units	RC5(CW)-U/7.5	YES	68	0.32	Westlake	Regional Center Commercial
5152020031	0	VACANT LAND	RC5(CW)-U/7.5	YES	14	0.07	Westlake	Regional Center Commercial
5152020038	1971	Office Building	RC5(CW)-U/7.5	YES	42	0.19	Westlake	Regional Center Commercial

APN	Year Built	Current Use	Zone	30 du/ac (Y/N)	Net Units	Acres	CPA	General Plan Land Use Designation
5152020040	1985	Office building	C4(CW)-U/6	YES	184.2	1.41	Westlake	Regional Center Commercial
5152020041	1986	Lots - patron or employee	C4(CW)-U/6	YES	196.2	1.50	Westlake	Regional Center Commercial
5152020042	0	VACANT LAND	C4(CW)-U/6	YES	115.8	0.89	Westlake	Regional Center Commercial
5152020044	1986	Lots - patron or employee	C4(CW)-U/6	YES	49.2	0.38	Westlake	Regional Center Commercial
5152020046	1985	Warehousing, distribution, storage	C4(CW)-U/6	YES	16.2	0.13	Westlake	Regional Center Commercial
5152020047	0	Store	C4(CW)-U/6	YES	49.8	0.39	Westlake	Regional Center Commercial
5152023001	1962	Lots - patron or employee	C4(CW)-U/4.5-O	YES	13.8	0.11	Westlake	Regional Center Commercial
5152023002	0	Lots - patron or employee	C4(CW)-U/4.5-O	YES	31.2	0.24	Westlake	Regional Center Commercial
5152023007	0	VACANT LAND	C4(CW)-U/4.5-O	YES	26.4	0.20	Westlake	Regional Center Commercial
5152023008	1961	Light manufacturing	C4(CW)-U/4.5-O	YES	37.8	0.29	Westlake	Regional Center Commercial
5152023009	0	VACANT LAND	C4(CW)-U/4.5-O	YES	28.8	0.22	Westlake	Regional Center Commercial
5153001001	1955	Office Building	C2-1	No	1.2	0.26	Westlake	Highway Oriented Commercial
5153001002	1957	Lots - patron or employee	C2-1	No	0.6	0.13	Westlake	Highway Oriented Commercial
5153001003	1960	Lots - patron or employee	C2-1	No	0.7	0.15	Westlake	Highway Oriented Commercial
5153001004	1906	Store and residential combination	C2-1	No	0.5	0.13	Westlake	Highway Oriented Commercial
5153003011	1921	Four units (any combination)	R4-1	YES	18	0.21	Westlake	High Medium Residential
5153003034	1939	Five or more apartments or units	R4-1	YES	26	0.31	Westlake	High Medium Residential
5153003036	1965	Police and Fire Station	C2-1	YES	57	0.53	Westlake	Highway Oriented Commercial
5153003037	1967	Hospitals	R4-1	YES	42	0.39	Westlake	High Medium Residential
5153003038	1975	Lots - patron or employee	C2-1	YES	57	0.52	Westlake	Highway Oriented Commercial
5153004013	1948	Auto Service Shops	C2-1	No	1.5	0.33	Westlake	Community Commercial
5153004016	1913	Rooming / boarding house	R4-1	YES	23	0.21	Westlake	High Medium Residential
5153004024	1917	Store	C2-1	No	1.5	0.33	Westlake	Community Commercial
5153004027	1978	Fast Food - Walk up	C2-1	No	1.8	0.41	Westlake	Community Commercial
5153004028	1958	Office and residential	C2-1	No	0.7	0.17	Westlake	Community Commercial
5153005001	1926	Store	C2-4	YES	82.8	0.34	Westlake	Community Commercial
5153005002	1924	Store	C2-4	YES	65.4	0.27	Westlake	Community Commercial
5153005003	1925	Auto Service Shops	C2-4	YES	33	0.14	Westlake	Community Commercial
5153005018	0	Three units (any combination)	R4-1	YES	14	0.16	Westlake	High Medium Residential
5153005020	1922	Four units (any combination)	R4-1	YES	13	0.16	Westlake	High Medium Residential
5153006002	1939	Store and residential combination	C2-2	YES	12	0.11	Westlake	Community Commercial
5153006004	1939	Office Building	C2-2	YES	28.8	0.26	Westlake	Community Commercial
5153006017	0	VACANT LAND	R4-1	YES	20	0.19	Westlake	High Medium Residential
5153006023	0	VACANT LAND	R4-1	YES	19	0.18	Westlake	High Medium Residential
5153006025	1985	Fast Food - Walk up	C2-2	YES	19.8	0.18	Westlake	Community Commercial
5153007009	0	Professional Building	C2-1	No	0.5	0.13	Westlake	Highway Oriented Commercial
5153007010	1948	Office Building	C2-1	No	1	0.22	Westlake	Highway Oriented Commercial
5153007022	1951	Professional Building	C2-1	No	5.3	1.16	Westlake	Highway Oriented Commercial
5153008017	1964	Office Building	C2-1	YES	9	0.09	Westlake	Highway Oriented Commercial
5153009006	0	Four units (any combination)	R3-1	YES	7	0.13	Westlake	Medium Residential
5153010011	1901	Commercial	R3-1	YES	7	0.16	Westlake	Medium Residential
5153010012	0	Five or more apartments or units	R3-1	YES	8	0.16	Westlake	Medium Residential
5153010013	0	Commercial	R3-1	YES	7	0.16	Westlake	Medium Residential
5153010018	1908	Commercial	R3-1	YES	7	0.15	Westlake	Medium Residential
5153010025	1939	Double, duplex, or two units	R3-1	YES	8	0.20	Westlake	Medium Residential
5153011011	1928	Commercial	R3-1	YES	7	0.16	Westlake	Medium Residential
5153011012	1905	Commercial	R3-1	YES	7	0.16	Westlake	Medium Residential
5153011014	1914	Double, duplex, or two units	R3-1	YES	6	0.16	Westlake	Medium Residential
5153011015	1909	Commercial	R3-1	YES	7	0.16	Westlake	Medium Residential
5153012003	1949	Office Building	C2-1	No	1.6	0.41	Westlake	Highway Oriented Commercial
5153012011	1940	Commercial	R3-1	YES	8	0.17	Westlake	Medium Residential
5153012019	1964	Lots - patron or employee	C2-1	No	3.2	0.70	Westlake	Highway Oriented Commercial
5153012022	0	Lots - patron or employee	C2-1	No	0.9	0.21	Westlake	Highway Oriented Commercial
5153012023	1954	Office Building	C2-1	No	1.9	0.41	Westlake	Highway Oriented Commercial
5153012900	0	VACANT LAND	C2-1	No	0.7	0.16	Westlake	Highway Oriented Commercial
5153012901	0	VACANT LAND	C2-1	No	0.7	0.16	Westlake	Highway Oriented Commercial
5153013004	1963	Office Building	C2-1	No	0.7	0.20	Westlake	Highway Oriented Commercial
5153013008	0	VACANT LAND	R3-1	YES	10	0.19	Westlake	Medium Residential
5153013009	0	VACANT LAND	R3-1	YES	11	0.21	Westlake	Medium Residential
5153013033	1962	Store and office combination	C2-1	No	1.4	0.32	Westlake	Highway Oriented Commercial
5153013034	1963	Lots - patron or employee	R3-1	YES	15	0.29	Westlake	Medium Residential
5153013037	1972	Lots - patron or employee	R3-1	YES	5	0.11	Westlake	Medium Residential
5153013038	1967	Churches	R3-1	YES	22	0.43	Westlake	Medium Residential
5153017006	1960	Office Building	R3-1	YES	25	0.47	Westlake	Medium Residential
5153017008	1959	Office Building	R3-1	YES	30	0.56	Westlake	Medium Residential
5153017021	0	Lots - patron or employee	R3-1	YES	6	0.12	Westlake	Medium Residential
5153017022	0	VACANT LAND	C2-1	No	0.6	0.13	Westlake	Highway Oriented Commercial
5153017023	1941	Professional Building	C2-1	No	0.5	0.14	Westlake	Highway Oriented Commercial
5153017900	0	Four units (any combination)	R3-1	YES	26	0.49	Westlake	Medium Residential

APN	Year Built	Current Use	Zone	30 du/ac (Y/N)	Net Units	Acres	CPA	General Plan Land Use Designation
5153017901	0	Four units (any combination)	R3-1	YES	6	0.11	Westlake	Medium Residential
5153017902	0	High School	R3-1	YES	8	0.16	Westlake	Medium Residential
5153017903	0	Three units (any combination)	R3-1	YES	7	0.14	Westlake	Medium Residential
5153017904	0	Three units (any combination)	R3-1	YES	6	0.13	Westlake	Medium Residential
5153018006	1923	Office Building	C2-1	No	1.1	0.25	Westlake	Highway Oriented Commercial
5153019010	0	VACANT LAND	R4-1	YES	23	0.22	Westlake	High Medium Residential
5153021012	0	Lots - patron or employee	C2-2	YES	21	0.19	Westlake	Community Commercial
5153021013	1968	Service Station	C2-2	YES	60.6	0.55	Westlake	Community Commercial
5153022001	1922	Store	C2(CW)-U/3	YES	22.5	0.57	Westlake	Community Commercial
5153022002	1970	Lots - patron or employee	C2(CW)-U/3	YES	8	0.17	Westlake	Community Commercial
5153022003	0	VACANT LAND	C2(CW)-U/3	YES	8	0.17	Westlake	Community Commercial
5153022004	0	VACANT LAND	C2(CW)-U/3	YES	8	0.17	Westlake	Community Commercial
5153022005	1967	Lots - patron or employee	C2(CW)-U/1.5	No	0.7	0.17	Westlake	Limited Commercial
5153023013	0	VACANT LAND	R5(CW)-U/6	YES	23	0.11	Westlake	High Residential
5153023905	0	Five or more apartments or units	R5(CW)-U/6	YES	37	0.17	Westlake	High Residential
5153023906	1908	Commercial	R5(CW)-U/6	YES	29	0.14	Westlake	High Residential
5153023907	0	VACANT LAND	R5(CW)-U/6	YES	37	0.17	Westlake	High Residential
5153023908	1921	Four units (any combination)	R5(CW)-U/6	YES	33	0.17	Westlake	High Residential
5153023910	1924	Double, duplex, or two units	R5(CW)-U/6	YES	35	0.17	Westlake	High Residential
5153023911	1965	Five or more apartments or units	R5(CW)-U/6	YES	24	0.15	Westlake	High Residential
5153023912	1937	Five or more apartments or units	R5(CW)-U/6	YES	90	0.47	Westlake	High Residential
5153023913	1942	Four units (any combination)	R5(CW)-U/6	YES	33	0.17	Westlake	High Residential
5153023916	1923	Store and residential combination	R5(CW)-U/6	YES	36	0.17	Westlake	High Residential
5153024008	0	VACANT LAND	R5(CW)-U/6	YES	32	0.15	Westlake	High Residential
5153024009	0	Five or more apartments or units	R5(CW)-U/6	YES	31	0.15	Westlake	High Residential
5153024010	1949	Five or more apartments or units	R5(CW)-U/6	YES	24	0.15	Westlake	High Residential
5153024012	1921	Commercial	R5(CW)-U/6	YES	29	0.14	Westlake	High Residential
5153024013	0	VACANT LAND	R5(CW)-U/6	YES	30	0.14	Westlake	High Residential
5153024015	0	VACANT LAND	R5(CW)-U/6	YES	16	0.08	Westlake	High Residential
5153024016	0	VACANT LAND	R5(CW)-U/6	YES	6	0.03	Westlake	High Residential
5153024020	1921	Five or more apartments or units	R5(CW)-U/6	YES	45	0.26	Westlake	High Residential
5153024021	1931	Double, duplex, or two units	R5(CW)-U/6	YES	10	0.06	Westlake	High Residential
5153024022	1950	Four units (any combination)	R5(CW)-U/6	YES	27	0.14	Westlake	High Residential
5153024023	0	VACANT LAND	R5(CW)-U/6	YES	28	0.13	Westlake	High Residential
5153024024	1921	Commercial	R5(CW)-U/6	YES	11	0.06	Westlake	High Residential
5153024025	1920	Three units (any combination)	R5(CW)-U/6	YES	9	0.06	Westlake	High Residential
5153024027	0	Five or more apartments or units	R5(CW)-U/6	YES	37	0.17	Westlake	High Residential
5153025011	1949	Five or more apartments or units	R5(CW)-U/6	YES	24	0.15	Westlake	High Residential
5153025909	1968	Parking Structures - commercial parking	RC4(CW)-U/3	YES	134	1.24	Westlake	Public Facilities
5153026001	1970	Store	C2-1	No	0.7	0.16	Westlake	Highway Oriented Commercial
5153026024	1904	Commercial	R3-1	YES	6	0.14	Westlake	Medium Residential
5153027003	1975	Store	C2-1	YES	8	0.16	Westlake	Highway Oriented Commercial
5153027004	1936	Store	R3-1	YES	14	0.27	Westlake	Medium Residential
5153028005	1946	Store	RC4(CW)-U/3	YES	18	0.17	Westlake	Highway Oriented Commercial - High Med Residential
5153028006	1906	Commercial	RC4(CW)-U/3	YES	17	0.17	Westlake	Highway Oriented Commercial - High Med Residential
5153028007	1948	Store and residential combination	RC4(CW)-U/3	YES	15	0.17	Westlake	Highway Oriented Commercial - High Med Residential
5153028008	1924	Store	RC4(CW)-U/3	YES	21	0.19	Westlake	Highway Oriented Commercial - High Med Residential
5153028020	0	VACANT LAND	R4(CW)-75/3	YES	21	0.19	Westlake	High Medium Residential
5153029003	0	Four units (any combination)	R4(CW)-75/3	YES	13	0.12	Westlake	High Medium Residential
5153029005	1921	Commercial	R4(CW)-75/3	YES	12	0.12	Westlake	High Medium Residential
5153029007	1921	Commercial	R4(CW)-75/3	YES	12	0.12	Westlake	High Medium Residential
5153029008	1921	Commercial	R4(CW)-75/3	YES	15	0.15	Westlake	High Medium Residential
5153029010	1924	Five or more apartments or units	R4(CW)-75/3	YES	22	0.25	Westlake	High Medium Residential
5153029011	1921	Commercial	R4(CW)-75/3	YES	7	0.08	Westlake	High Medium Residential
5153029013	1901	Single Residence	R4(CW)-75/3	YES	46	0.43	Westlake	High Medium Residential
5153030001	0	VACANT LAND	RC4(CW)-U/3.7	YES	22	0.21	Westlake	Highway Oriented Commercial - High Med Residential
5153030002	0	VACANT LAND	RC4(CW)-U/3.7	YES	11	0.11	Westlake	Highway Oriented Commercial - High Med Residential
5153030003	1903	Service shops	RC4(CW)-U/3.7	YES	11	0.11	Westlake	Highway Oriented Commercial - High Med Residential
5153030004	0	VACANT LAND	RC4(CW)-U/3.7	YES	11	0.11	Westlake	Highway Oriented Commercial - High Med Residential
5153030005	1907	Office and residential	RC4(CW)-U/3.7	YES	9	0.11	Westlake	Highway Oriented Commercial - High Med Residential

APN	Year Built	Current Use	Zone	30 du/ac (Y/N)	Net Units	Acres	CPA	General Plan Land Use Designation
5153030006	1940	Double, duplex, or two units	RC4(CW)-U/3.7	YES	9	0.11	Westlake	Highway Oriented Commercial - High Med Residential
5153030013	1924	Three units (any combination)	R4(CW)-75/3	YES	13	0.16	Westlake	High Medium Residential
5153030014	1901	Commercial	R4(CW)-75/3	YES	8	0.09	Westlake	High Medium Residential
5153030015	1940	Commercial	R4(CW)-75/3	YES	5	0.06	Westlake	High Medium Residential
5153030017	1943	Commercial	R4(CW)-75/3	YES	6	0.07	Westlake	High Medium Residential
5153030018	0	Commercial	R4(CW)-75/3	YES	9	0.10	Westlake	High Medium Residential
5153030019	1901	Commercial	R4(CW)-75/3	YES	13	0.13	Westlake	High Medium Residential
5153030021	0	Double, duplex, or two units	R4(CW)-75/3	YES	14	0.16	Westlake	High Medium Residential
5153030024	0	VACANT LAND	RC4(CW)-U/3.7	YES	8	0.08	Westlake	Highway Oriented Commercial - High Med Residential
5153030900	0	Commercial	R4(CW)-75/3	YES	33	0.31	Westlake	High Medium Residential
5154001011	1925	Three units (any combination)	R4-1	YES	17	0.19	Westlake	High Medium Residential
5154001013	1946	Commercial	R4-1	YES	16	0.16	Westlake	High Medium Residential
5154001019	1949	Miscellaneous commercial	C2-1	No	3.3	0.71	Westlake	High Medium Residential
5154001020	0	Warehousing, distribution under 10,000 sq. ft.	C2-1	No	3.5	0.77	Westlake	Highway Oriented Commercial
5154002001	1947	Office and residential	C2-1	No	1.3	0.29	Westlake	Highway Oriented Commercial
5154002002	0	Four units (any combination)	R3-1	YES	7	0.15	Westlake	Medium Residential
5154002006	1906	Commercial	R3-1	YES	6	0.14	Westlake	Medium Residential
5154002009	1950	Office Building	C2-1	No	1.2	0.26	Westlake	Highway Oriented Commercial
5154002010	1947	Light manufacturing	C2-1	No	1.1	0.24	Westlake	Highway Oriented Commercial
5154003009	0	Five or more apartments or units	R3-1	YES	60	1.11	Westlake	Medium Residential
5154004006	1908	Commercial	R3-1	YES	6	0.14	Westlake	Medium Residential
5154004007	0	Commercial	R3-1	YES	6	0.14	Westlake	Medium Residential
5154004008	1909	Commercial	R3-1	YES	6	0.14	Westlake	Medium Residential
5154004010	1936	Commercial	R3-1	YES	6	0.14	Westlake	Medium Residential
5154004011	1923	Commercial	R3-1	YES	6	0.14	Westlake	Medium Residential
5154004015	1938	Commercial	R3-1	YES	6	0.14	Westlake	Medium Residential
5154004016	1930	Commercial	R3-1	YES	6	0.14	Westlake	Medium Residential
5154004900	0	Utilities Office (Power, Water, etc.)	C2-1	No	4.6	1.00	Westlake	Highway Oriented Commercial
5154005004	1949	Commercial	R3-1	YES	6	0.14	Westlake	Medium Residential
5154005008	1905	Commercial	R3-1	YES	10	0.21	Westlake	Medium Residential
5154005009	0	Four units (any combination)	R3-1	YES	7	0.13	Westlake	Medium Residential
5154006003	1971	Lots - patron or employee	C2-1	No	0.6	0.15	Westlake	Highway Oriented Commercial
5154006012	1964	Professional Building	C2-1	No	3.3	0.73	Westlake	Highway Oriented Commercial
5154006013	1989	Auto Service Shops	C2-1	No	1.1	0.24	Westlake	Highway Oriented Commercial
5154006900	0	Government Owned Property (OPEN)	C2-1	No	1.3	0.29	Westlake	Highway Oriented Commercial
5154007002	1951	Office Building	C2-1	No	0.7	0.16	Westlake	Highway Oriented Commercial
5154007003	1950	Store and office combination	C2-1	No	0.7	0.16	Westlake	Highway Oriented Commercial
5154007004	1928	Light manufacturing	C2-1	No	0.7	0.16	Westlake	Highway Oriented Commercial
5154007005	1947	Office Building	C2-1	No	0.7	0.16	Westlake	Highway Oriented Commercial
5154007006	0	VACANT LAND	C2-1	No	0.6	0.14	Westlake	Highway Oriented Commercial
5154007007	1985	Store and office combination	C2-1	No	0.6	0.14	Westlake	Highway Oriented Commercial
5154008004	1946	Professional Building	C2-1	No	0.6	0.15	Westlake	Highway Oriented Commercial
5154008010	1971	Professional Building	C2-1	No	2.7	0.58	Westlake	Highway Oriented Commercial
5154008011	1950	Medical/dental Building	C2-1	No	0.7	0.16	Westlake	Highway Oriented Commercial
5154008012	1959	Office Building	C2-1	No	0.7	0.16	Westlake	Highway Oriented Commercial
5154008015	1957	Office Building	C2-1	No	0.8	0.19	Westlake	Highway Oriented Commercial
5154008016	1952	Professional Building	C2-1	No	0.9	0.20	Westlake	Highway Oriented Commercial
5154008019	1903	Commercial	R3-1	YES	6	0.14	Westlake	Medium Residential
5154010001	1951	Office Building	C2-1	No	0.6	0.15	Westlake	Highway Oriented Commercial
5154010003	0	Office Building	C2-1	No	1.3	0.30	Westlake	Highway Oriented Commercial
5154010004	1956	Lots - patron or employee	C2-1	No	0.6	0.15	Westlake	Highway Oriented Commercial
5154010005	1957	Office Building	C2-1	No	0.6	0.15	Westlake	Highway Oriented Commercial
5154010013	1926	Double, duplex, or two units	R3-1	YES	6	0.15	Westlake	Medium Residential
5154010014	1929	Double, duplex, or two units	R3-1	YES	6	0.15	Westlake	Medium Residential
5154010015	1922	Double, duplex, or two units	R3-1	YES	6	0.15	Westlake	Medium Residential
5154010016	1920	Commercial	R3-1	YES	7	0.15	Westlake	Medium Residential
5154010017	1922	Double, duplex, or two units	R3-1	YES	6	0.15	Westlake	Medium Residential
5154010018	0	Office Building	C2-1	No	0.7	0.17	Westlake	Highway Oriented Commercial
5154010020	1952	Office Building	C2-1	No	1	0.23	Westlake	Highway Oriented Commercial
5154010021	1929	Store	C2-1	No	1.4	0.31	Westlake	Highway Oriented Commercial
5154010023	1952	Lots - patron or employee	R3-1	YES	8	0.15	Westlake	Medium Residential
5154010024	1910	Double, duplex, or two units	R3-1	YES	6	0.15	Westlake	Medium Residential
5154010026	0	Four units (any combination)	R3-1	YES	8	0.15	Westlake	Medium Residential
5154010029	1921	Commercial	R3-1	YES	7	0.15	Westlake	Medium Residential
5154010034	1980	Restaurants, cocktail lounge, tavern	C2-1	No	2.7	0.59	Westlake	Highway Oriented Commercial
5154011011	0	VACANT LAND	R3-1	YES	8	0.16	Westlake	Medium Residential
5154011012	0	Four units (any combination)	R3-1	YES	8	0.16	Westlake	Medium Residential
5154011013	0	VACANT LAND	R3-1	YES	8	0.16	Westlake	Medium Residential



APN	Year Built	Current Use	Zone	30 du/ac (Y/N)	Net Units	Acres	CPA	General Plan Land Use Designation
5154011021	1923	Single Residence	R3-1	YES	18	0.36	Westlake	Medium Residential
5154012001	0	Four units (any combination)	R3-1	YES	11	0.20	Westlake	Medium Residential
5154012004	1953	Commercial	R3-1	YES	7	0.15	Westlake	Medium Residential
5154012005	1955	Commercial	R3-1	YES	7	0.15	Westlake	Medium Residential
5154012013	1923	Commercial	R3-1	YES	7	0.16	Westlake	Medium Residential
5154012026	0	Five or more apartments or units	R3-1	YES	8	0.15	Westlake	Medium Residential
5154013004	1902	Commercial	R3-1	YES	6	0.14	Westlake	Medium Residential
5154013005	1922	Commercial	R3-1	YES	6	0.13	Westlake	Medium Residential
5154014002	1960	Office Building	C2-1	No	1.1	0.24	Westlake	Highway Oriented Commercial
5154014005	1908	Double, duplex, or two units	R3-1	YES	8	0.18	Westlake	Medium Residential
5154014008	1945	Double, duplex, or two units	R3-1	YES	8	0.18	Westlake	Medium Residential
5154014009	1917	Commercial	R3-1	YES	9	0.18	Westlake	Medium Residential
5154014013	1913	Commercial	R3-1	YES	9	0.18	Westlake	Medium Residential
5154014014	1922	Double, duplex, or two units	R3-1	YES	8	0.18	Westlake	Medium Residential
5154014017	1949	Double, duplex, or two units	R3-1	YES	7	0.17	Westlake	Medium Residential
5154014018	1922	Commercial	R3-1	YES	8	0.17	Westlake	Medium Residential
5154014019	1923	Double, duplex, or two units	R3-1	YES	7	0.17	Westlake	Medium Residential
5154014025	1962	Office Building	C2-1	No	1.4	0.31	Westlake	Medium Residential
5154014028	1960	Lots - patron or employee	R3-1	YES	10	0.18	Westlake	Medium Residential
5154014029	1950	Medical/dental Building	C2-1	No	1	0.23	Westlake	Highway Oriented Commercial
5154015003	1924	Double, duplex, or two units	R3-1	YES	8	0.18	Westlake	Medium Residential
5154015006	1937	Double, duplex, or two units	R3-1	YES	8	0.18	Westlake	Medium Residential
5154015010	0	VACANT LAND	R3-1	YES	6	0.12	Westlake	Medium Residential
5154015015	1915	Commercial	R3-1	YES	7	0.16	Westlake	Medium Residential
5154015017	0	VACANT LAND	R3-1	YES	9	0.17	Westlake	Medium Residential
5154015020	1959	Lots - patron or employee	R3-1	YES	7	0.14	Westlake	Medium Residential
5154015021	1954	Office Building	C2-1	YES	56	1.03	Westlake	Highway Oriented Commercial
5154017006	1955	Office Building	C2-1	No	1	0.22	Westlake	Highway Oriented Commercial
5154017008	1922	Double, duplex, or two units	R4-1	YES	13	0.14	Westlake	Highway Oriented Commercial
5154017010	1922	Double, duplex, or two units	R4-1	YES	13	0.14	Westlake	Highway Oriented Commercial
5154017011	1924	Commercial	R4-1	YES	14	0.14	Westlake	Highway Oriented Commercial
5154017013	1937	Double, duplex, or two units	R4-1	YES	13	0.14	Westlake	Highway Oriented Commercial
5154017017	0	VACANT LAND	C2-1	No	3.8	0.84	Westlake	Highway Oriented Commercial
5154018018	1992	Hospitals	C2-1	No	24.5	5.28	Westlake	Highway Oriented Commercial
5154018019	1977	Medical/dental Building	C2-1	No	5.7	1.23	Westlake	Highway Oriented Commercial
5154018020	0	VACANT LAND	C2-1	No	0.8	0.18	Westlake	Highway Oriented Commercial
5154020007	0	Lots - patron or employee	R4-1	YES	18	0.17	Westlake	Highway Oriented Commercial
5154020008	0	Lots - patron or employee	R4-1	YES	8	0.08	Westlake	Highway Oriented Commercial
5154020012	0	VACANT LAND	C2-1	No	0.6	0.14	Westlake	Highway Oriented Commercial
5154020029	0	Motels - under 50 units	C2-1	No	3.1	0.67	Westlake	Highway Oriented Commercial
5154021004	1922	Commercial	R3-1	YES	6	0.14	Westlake	Medium Residential
5154021005	1908	Commercial	R3-1	YES	6	0.13	Westlake	Medium Residential
5154021006	1908	Commercial	R3-1	YES	6	0.14	Westlake	Medium Residential
5154021008	1910	Double, duplex, or two units	R3-1	YES	6	0.16	Westlake	Medium Residential
5154021030	1982	Supermarket - 12000 sq. ft. or more	C2-1	No	12.7	2.76	Westlake	Highway Oriented Commercial
5154022003	0	Double, duplex, or two units	R4-1	YES	14	0.15	Westlake	High Medium Residential
5154022004	1905	Double, duplex, or two units	R4-1	YES	14	0.15	Westlake	High Medium Residential
5154022006	0	Four units (any combination)	C2-1	No	0.6	0.15	Westlake	Highway Oriented Commercial
5154022009	1976	Service shops	C2-1	No	0.6	0.13	Westlake	Highway Oriented Commercial
5154022010	1976	Lots - patron or employee	C2-1	No	0.5	0.12	Westlake	Highway Oriented Commercial
5154022013	1910	Three units (any combination)	R4-1	YES	10	0.12	Westlake	High Medium Residential
5154022014	1910	Commercial	R4-1	YES	12	0.12	Westlake	High Medium Residential
5154022015	1920	Commercial	R4-1	YES	12	0.12	Westlake	High Medium Residential
5154023005	1930	Double, duplex, or two units	R4-1	YES	9	0.11	Westlake	High Medium Residential
5154023006	1904	Double, duplex, or two units	R4-1	YES	6	0.08	Westlake	High Medium Residential
5154023007	1907	Commercial	R4-1	YES	15	0.15	Westlake	High Medium Residential
5154023009	1911	Commercial	R4-1	YES	15	0.15	Westlake	High Medium Residential
5154023013	0	VACANT LAND	R4-1	YES	26	0.25	Westlake	High Medium Residential
5154023014	0	VACANT LAND	R4-1	YES	13	0.12	Westlake	High Medium Residential
5154023020	1960	Convalescent hospitals, nursing homes	R4-1	YES	60	0.56	Westlake	High Medium Residential
5154024002	0	Double, duplex, or two units	R4-1	YES	12	0.14	Westlake	High Medium Residential
5154024008	1921	Four units (any combination)	R4-1	YES	15	0.18	Westlake	High Medium Residential
5154025001	1922	Store	C2-1	No	2	0.45	Westlake	Community Commercial
5154025013	1948	Professional Building	C2-1	No	0.7	0.16	Westlake	Community Commercial
5154025014	1956	Office Building	R4-1	No	1.6	0.36	Westlake	High Medium Residential
5154025015	1959	Lots - patron or employee	R4-1	YES	18	0.17	Westlake	High Medium Residential
5154025016	1987	Store	C2-1	No	2.4	0.53	Westlake	Community Commercial
5154026006	0	VACANT LAND	R4-1	YES	18	0.17	Westlake	High Medium Residential
5154026008	1920	Four units (any combination)	R4-1	YES	14	0.17	Westlake	High Medium Residential

APN	Year Built	Current Use	Zone	30 du/ac (Y/N)	Net Units	Acres	CPA	General Plan Land Use Designation
5154026017	0	Five or more apartments or units	R4-1	YES	21	0.20	Westlake	High Medium Residential
5154026018	0	Five or more apartments or units	R4-1	YES	21	0.20	Westlake	High Medium Residential
5154026023	1923	Store and residential combination	C2-1	No	1.5	0.33	Westlake	Community Commercial
5154027007	0	Commercial	R4-1	YES	17	0.17	Westlake	High Medium Residential
5154027008	1911	Four units (any combination)	R4-1	YES	14	0.17	Westlake	High Medium Residential
5154027022	0	VACANT LAND	R4-1	YES	22	0.20	Westlake	High Medium Residential
5154027030	1970	Homes for the aged and others	R4-1	YES	67	0.62	Westlake	High Medium Residential
5154027036	1947	VACANT LAND	C2-1	No	0.6	0.13	Westlake	Highway Oriented Commercial
5154028001	1925	Store	C2-1	No	1.3	0.29	Westlake	Highway Oriented Commercial
5154028003	1964	Medical/dental Building	C2-1	No	0.8	0.18	Westlake	Highway Oriented Commercial
5154028005	1948	Store	C2-1	No	0.8	0.18	Westlake	Highway Oriented Commercial
5154028017	1901	Commercial	R4-1	YES	18	0.18	Westlake	High Medium Residential
5154028026	1964	Convalescent hospitals, nursing homes	C2-1	No	4.6	0.99	Westlake	Highway Oriented Commercial
5154028027	1956	Office Building	R4-1	YES	46	0.43	Westlake	High Medium Residential
5154028028	0	VACANT LAND	C2-1	YES	51	0.47	Westlake	Highway Oriented Commercial
5154028029	1984	Shopping Center (Neighborhood, Community)	C2-1	No	1	0.23	Westlake	Highway Oriented Commercial
5154029008	1953	Restaurants, cocktail lounge, tavern	C2-1	No	0.8	0.18	Westlake	Highway Oriented Commercial
5154029011	1925	Store	C2-1	No	0.9	0.20	Westlake	Community Commercial
5154029016	1908	Four units (any combination)	R4-1	YES	15	0.18	Westlake	High Medium Residential
5154029019	1960	Lots - patron or employee	R4-1	YES	19	0.18	Westlake	High Medium Residential
5154029024	1966	Store	C2-1	No	6.6	1.42	Westlake	Highway Oriented Commercial
5154029026	1984	Office Building	C2-1	No	0.7	0.17	Westlake	Highway Oriented Commercial
5154030034	1990	Professional Building	C2-1	No	9.1	1.96	Westlake	Highway Oriented Commercial
5154031004	1906	Rooming / boarding house	C2-1	No	0.7	0.17	Westlake	Highway Oriented Commercial
5154031005	0	Commercial	C2-1	No	0.7	0.17	Westlake	Highway Oriented Commercial
5154031006	0	Double, duplex, or two units	C2-1	No	0.6	0.17	Westlake	Highway Oriented Commercial
5154031011	1972	Bank, Savings and Loan	C2-2	YES	52.2	0.47	Westlake	Community Commercial
5154031021	1904	Three units (any combination)	R4-2	YES	18	0.20	Westlake	High Medium Residential
5154031029	1979	Shopping Center (Neighborhood, Community)	C2-1	No	3.3	0.72	Westlake	Highway Oriented Commercial
5154031031	1988	Store	C2-2	YES	81	0.74	Westlake	Community Commercial
5154032006	1910	Auto Service Shops	R4-1	YES	32	0.30	Westlake	High Medium Residential
5154032017	1977	Homes for the aged and others	R4-1	YES	82.2	0.74	Westlake	High Medium Residential
5154033014	1907	Four units (any combination)	R4-1	YES	13	0.16	Westlake	High Medium Residential
5154033018	1920	Five or more apartments or units	R4-1	YES	13	0.16	Westlake	High Medium Residential
5154033021	1975	Professional Building	C2-2	YES	135	1.22	Westlake	Highway Oriented Commercial
5154035003	0	Five or more apartments or units	R3-1	YES	10	0.20	Westlake	Medium Residential
5154035009	1938	Commercial	R3-1	YES	8	0.17	Westlake	Medium Residential
5154035012	0	Four units (any combination)	R3-1	YES	9	0.17	Westlake	Medium Residential
5154035014	1948	Store and residential combination	C2-1	No	0.5	0.13	Westlake	Highway Oriented Commercial
5154035015	1951	Office Building	C2-1	No	1.2	0.27	Westlake	Highway Oriented Commercial
5154035016	1950	Office Building	C2-1	No	1.2	0.27	Westlake	Highway Oriented Commercial
5154035017	0	Four units (any combination)	R3-1	YES	9	0.17	Westlake	Medium Residential
5154035022	1950	Lots - patron or employee	R3-1	YES	6	0.11	Westlake	Medium Residential
5154035024	1955	Lots - patron or employee	C2-1	No	0.6	0.13	Westlake	Highway Oriented Commercial
5154035025	1955	Office Building	C2-1	No	1.2	0.27	Westlake	Highway Oriented Commercial
5154035028	1985	Professional Building	C2-1	No	0.5	0.13	Westlake	Highway Oriented Commercial
5154035029	1950	Churches	C2-1	YES	47	0.88	Westlake	Highway Oriented Commercial
5154035031	0	VACANT LAND	R3-1	YES	9	0.17	Westlake	Medium Residential
5154036010	0	Five or more apartments or units	R3-1	YES	12	0.23	Westlake	Medium Residential
5154036012	0	Lots - patron or employee	R3-1	YES	10	0.19	Westlake	Medium Residential
5154037002	1975	Lots - patron or employee	R4-1	YES	12	0.11	Westlake	High Medium Residential
5154037003	1906	Three units (any combination)	R4-1	YES	10	0.13	Westlake	High Medium Residential
5154037011	0	VACANT LAND	R4-1	YES	18	0.17	Westlake	High Medium Residential
5154037016	0	Three units (any combination)	R4-1	YES	17	0.19	Westlake	High Medium Residential
5154037021	0	VACANT LAND	C2-2	YES	20.4	0.18	Westlake	Community Commercial
5154037030	1904	Four units (any combination)	R4-1	YES	14	0.17	Westlake	High Medium Residential
5154037032	1978	Homes for the aged and others	C2-2	YES	61.2	0.55	Westlake	Community Commercial
5154037900	0	VACANT LAND	R4-1	YES	17	0.16	Westlake	High Medium Residential
5154037901	0	VACANT LAND	R4-1	YES	17	0.16	Westlake	High Medium Residential
5154038019	1968	Office building	C2-2	YES	86.4	0.78	Westlake	Community Commercial
5154038022	1984	Office Building	R4-1	YES	76.2	0.68	Westlake	High Medium Residential
5154038900	0	VACANT LAND	R4-1	YES	18	0.17	Westlake	High Medium Residential
5154038902	0	VACANT LAND	R4-1	YES	17	0.16	Westlake	High Medium Residential
5155001018	1954	Light manufacturing	C2-1	No	1.8	0.41	Westlake	Highway Oriented Commercial
5155002001	1928	Store	C2-1	No	0.5	0.11	Westlake	Highway Oriented Commercial
5155002026	0	Shopping Center (Neighborhood, Community)	C2-1	No	12	0.42	Westlake	Highway Oriented Commercial
5155003002	0	Office Building	C2-1	No	1.5	0.33	Westlake	Highway Oriented Commercial
5155003022	1978	Shopping Center (Neighborhood, Community)	C2-1	No	1.4	0.30	Westlake	Highway Oriented Commercial
5155004002	1947	Auto Service Shops	C2-1	No	0.8	0.19	Westlake	Highway Oriented Commercial

APN	Year Built	Current Use	Zone	30 du/ac (Y/N)	Net Units	Acres	CPA	General Plan Land Use Designation
5155004021	1946	Five or more apartments or units	R4-1	YES	36	0.45	Westlake	High Medium Residential
5155004023	1970	Office Building	C2-1	No	3.5	0.76	Westlake	Highway Oriented Commercial
5155004027	1918	Small food store - less than 6000 sq. ft.	C2-1	No	0.7	0.17	Westlake	Highway Oriented Commercial
5155005005	1923	Double, duplex, or two units	R4-1	YES	10	0.11	Westlake	High Medium Residential
5155005008	1923	Double, duplex, or two units	R4-1	YES	10	0.11	Westlake	High Medium Residential
5155005022	1923	Double, duplex, or two units	R4-1	YES	10	0.11	Westlake	High Medium Residential
5155009042	1912	Schools (Private)	R4-1	YES	107	0.98	Westlake	High Medium Residential
5155010004	1975	Church Parking lots	R4-1	YES	18	0.17	Westlake	High Medium Residential
5155010005	1919	Commercial	R4-1	YES	10	0.11	Westlake	High Medium Residential
5155010006	1951	Churches	R4-1	YES	15	0.14	Westlake	High Medium Residential
5155010007	1926	Churches	R4-1	YES	48	0.44	Westlake	High Medium Residential
5155010008	1925	Homes for the aged and others	R4-1	YES	6	0.06	Westlake	High Medium Residential
5155010009	1975	Lots - patron or employee	R4-1	YES	13	0.12	Westlake	High Medium Residential
5155010010	0	VACANT LAND	R4-1	YES	12	0.11	Westlake	High Medium Residential
5155010011	0	Commercial	R4-1	YES	12	0.12	Westlake	High Medium Residential
5155011001	1956	Office building	C2-2	YES	82.2	0.74	Westlake	Community Commercial
5155011016	1983	Shopping Center (Neighborhood, Community)	C2-2	YES	46.8	0.42	Westlake	Community Commercial
5155012005	1940	Five or more apartments or units	R4-1	YES	18	0.23	Westlake	High Medium Residential
5155012011	1914	Commercial	R4-1	YES	22	0.21	Westlake	High Medium Residential
5155013009	1913	Five or more apartments or units	R4-1	YES	17	0.21	Westlake	High Medium Residential
5155014002	1956	Wholesale and manufacturing outlet	C2-1	No	1.5	0.34	Westlake	Highway Oriented Commercial
5155014010	1923	Single Residence	R4-1	YES	21	0.21	Westlake	High Medium Residential
5155014011	1920	Commercial	R4-1	YES	21	0.21	Westlake	High Medium Residential
5155014013	0	Five or more apartments or units	R4-1	YES	5	0.05	Westlake	High Medium Residential
5155014021	1956	Service shops	R3-1	No	3.4	0.74	Westlake	High Medium Residential
5155015014	1955	Warehouse store (Costco, etc.)	C2-1	No	5.5	1.19	Westlake	Highway Oriented Commercial
5155016042	1950	Commercial	R4-1	YES	13	0.13	Westlake	High Medium Residential
5155018059	0	VACANT LAND	R4-1	YES	135	1.24	Westlake	High Medium Residential
5155019006	1955	Office Building	C2-2	YES	87	0.78	Westlake	Community Commercial
5155019007	1970	Office building	CR-1	No	4.8	1.04	Westlake	Community Commercial
5155020001	1924	Store and office combination	C2-2	YES	75	0.67	Westlake	Community Commercial
5155020007	0	Lots - patron or employee	R4-1	YES	10	0.09	Westlake	High Medium Residential
5155020012	1922	Commercial	R4-1	YES	5	0.06	Westlake	High Medium Residential
5155021012	1920	Commercial	R4-1	YES	9	0.09	Westlake	High Medium Residential
5155021013	1920	Commercial	R4-1	YES	5	0.06	Westlake	High Medium Residential
5155021016	1922	Four units (any combination)	R4-1	YES	16	0.19	Westlake	High Medium Residential
5155021018	1922	Four units (any combination)	R4-1	YES	16	0.19	Westlake	High Medium Residential
5155021021	1928	Double, duplex, or two units	R4-1	YES	8	0.09	Westlake	High Medium Residential
5155021024	1956	Lots - patron or employee	R4-1	YES	10	0.09	Westlake	High Medium Residential
5155021025	1949	Office Building	C2-1	No	0.6	0.15	Westlake	Highway Oriented Commercial
5155022001	1963	Auto Service Shops	C2-1	No	0.9	0.22	Westlake	Highway Oriented Commercial
5155022002	1911	Commercial	R4-1	YES	14	0.14	Westlake	High Medium Residential
5155022014	1909	Commercial	R3-1	YES	6	0.14	Westlake	High Medium Residential
5155023001	1913	Double, duplex, or two units	R4-1	YES	12	0.14	Westlake	High Medium Residential
5155023002	1932	Commercial	R4-1	YES	14	0.14	Westlake	High Medium Residential
5155023004	1909	Commercial	R4-1	YES	12	0.12	Westlake	High Medium Residential
5155023006	1910	Commercial	R4-1	YES	11	0.12	Westlake	High Medium Residential
5155023012	1909	Commercial	R3-1	YES	11	0.12	Westlake	High Medium Residential
5155023017	1968	Restaurants, cocktail lounge, tavern	C2-1	No	0.6	0.14	Westlake	Highway Oriented Commercial
5155024002	1910	Commercial	R3-1	YES	5	0.11	Westlake	Medium Residential
5155024003	1910	Commercial	R3-1	YES	5	0.11	Westlake	Medium Residential
5155024004	1910	Commercial	R3-1	YES	5	0.11	Westlake	Medium Residential
5155024013	1918	Four units (any combination)	R4-1	YES	13	0.16	Westlake	High Medium Residential
5155024015	0	Office building	C2-1	YES	16	0.31	Westlake	Highway Oriented Commercial
5155025004	1910	Commercial	R3-1	YES	6	0.13	Westlake	Medium Residential
5155025005	1910	Commercial	R3-1	YES	6	0.13	Westlake	Medium Residential
5155025006	1911	Commercial	R3-1	YES	6	0.13	Westlake	Medium Residential
5155025007	1911	Commercial	R3-1	YES	5	0.11	Westlake	Medium Residential
5155025012	1909	Commercial	R4-1	YES	16	0.16	Westlake	High Medium Residential
5155025013	1918	Commercial	R4-1	YES	16	0.16	Westlake	High Medium Residential
5155025014	1911	Commercial	R4-1	YES	16	0.16	Westlake	High Medium Residential
5155025016	1911	Three units (any combination)	R4-1	YES	14	0.16	Westlake	High Medium Residential
5155025023	1911	Commercial	R3-1	YES	6	0.15	Westlake	Medium Residential
5155025900	1913	Commercial	R4-1	YES	16	0.16	Westlake	High Medium Residential
5155026004	1912	Commercial	R3-1	YES	5	0.11	Westlake	Highway Oriented Commercial
5155026005	1911	Commercial	R3-1	YES	5	0.11	Westlake	Highway Oriented Commercial
5155026013	1987	Store and office combination	P-1	No	3.1	0.67	Westlake	Highway Oriented Commercial
5155027002	1950	Commercial	R4-1	YES	6	0.07	Westlake	Medium Residential
5155027003	1930	Commercial	R4-1	YES	13	0.14	Westlake	Medium Residential

APN	Year Built	Current Use	Zone	30 du/ac (Y/N)	Net Units	Acres	CPA	General Plan Land Use Designation
5155027004	1911	Commercial	R4-1	YES	12	0.12	Westlake	Medium Residential
5155027005	1911	Commercial	R4-1	YES	11	0.11	Westlake	Medium Residential
5155027006	1911	Commercial	R4-1	YES	12	0.12	Westlake	Medium Residential
5155027007	0	Double, duplex, or two units	C2-1	YES	10	0.11	Westlake	Highway Oriented Commercial
5155027018	1964	Restaurants, cocktail lounge, tavern	C2-1	No	0.8	0.19	Westlake	Highway Oriented Commercial
5155028020	1922	Four units (any combination)	R4-1	YES	13	0.16	Westlake	High Medium Residential
5155028022	1930	Store	R4-1	YES	64.2	0.58	Westlake	High Medium Residential
5155028027	1909	Commercial	R4-1	YES	14	0.14	Westlake	High Medium Residential
5155028028	1976	Lots - patron or employee	R4-1	YES	15	0.14	Westlake	High Medium Residential
5155028029	1916	Five or more apartments or units	R4-1	YES	29	0.34	Westlake	High Medium Residential
5155029003	1939	Three units (any combination)	R4-1	YES	10	0.12	Westlake	High Medium Residential
5155029005	1920	Double, duplex, or two units	R4-1	YES	15	0.16	Westlake	High Medium Residential
5155029011	1970	Lots - patron or employee	C2-2	YES	19.2	0.17	Westlake	Community Commercial
5155029015	1924	Store and office combination	C2-2	YES	40.2	0.42	Westlake	Community Commercial
5155029016	0	Five or more apartments or units	R4-1	YES	18	0.22	Westlake	High Medium Residential
5155029017	1971	Lots - patron or employee	C2-2	YES	37	0.34	Westlake	Community Commercial
5155030003	1904	Commercial	R3-1	YES	13	0.26	Westlake	Medium Residential
5155030016	0	VACANT LAND	R3-1	YES	10	0.18	Westlake	Medium Residential
5155030017	1952	Commercial	R3-1	YES	7	0.16	Westlake	Medium Residential
5155030018	1949	Commercial	R3-1	YES	7	0.16	Westlake	Medium Residential
5155030020	1947	Commercial	R3-1	YES	7	0.15	Westlake	Medium Residential
5155030024	1940	Commercial	R3-1	YES	6	0.13	Westlake	Medium Residential
5155031023	1936	Three units (any combination)	R3-1	YES	13	0.30	Westlake	Medium Residential
5155031024	1934	Double, duplex, or two units	R3-1	YES	6	0.15	Westlake	Medium Residential
5155031025	1953	Commercial	R3-1	YES	7	0.15	Westlake	Medium Residential
5155031027	1935	Commercial	R3-1	YES	7	0.15	Westlake	Medium Residential
5155032011	1988	Lots - patron or employee	C2-1	No	0.5	0.12	Westlake	Highway Oriented Commercial
5155032014	1925	Commercial	C2-1	No	0.6	0.15	Westlake	Highway Oriented Commercial
5155032023	1970	Office building	C2-1	No	1	0.23	Westlake	Highway Oriented Commercial
5155033015	1925	Commercial	R3-1	YES	8	0.17	Westlake	Medium Residential
5155033018	1962	Office Building	C2-1	No	3	0.66	Westlake	Highway Oriented Commercial
5155034007	1927	Double, duplex, or two units	R3-1	YES	7	0.17	Westlake	Medium Residential
5155034009	1938	Double, duplex, or two units	R3-1	YES	7	0.17	Westlake	Medium Residential
5155034015	1921	Commercial	R3-1	YES	8	0.17	Westlake	Medium Residential
5155035008	1920	Commercial	R3-1	YES	5	0.11	Westlake	Medium Residential
5155035016	1923	Commercial	R3-1	YES	7	0.16	Westlake	Medium Residential
5155035022	0	VACANT LAND	C2-1	No	0.9	0.20	Westlake	Highway Oriented Commercial
5156003004	0	VACANT LAND	C2-1	No	1	0.23	Westlake	Highway Oriented Commercial
5156003019	1920	Commercial	R3-1	YES	5	0.12	Westlake	Medium Residential
5156003023	1910	Commercial	R3-1	YES	5	0.12	Westlake	Medium Residential
5156003027	1936	Commercial	RD1.5-1	No	5	0.21	Westlake	Highway Oriented Commercial
5156005010	0	Lots - patron or employee	C2-1	No	0.7	0.15	Westlake	Highway Oriented Commercial
5156006003	1959	Office Building	C2-1	No	1.7	0.37	Westlake	Highway Oriented Commercial
5156010010	1925	Store	C2-1	No	1.6	0.39	Westlake	Highway Oriented Commercial
5156010011	1924	Store and residential combination	C2-1	No	0.9	0.21	Westlake	Highway Oriented Commercial
5156011002	1912	Commercial	R3-1	YES	6	0.14	Westlake	Medium Residential
5156011009	1929	Store	C2-1	No	1.3	0.30	Westlake	Highway Oriented Commercial
5156011020	1962	Store and office combination	C2-1	No	2.1	0.46	Westlake	Highway Oriented Commercial
5156012022	1927	Warehousing, distribution under 10,000 sq. ft.	C2-1	No	0.6	0.15	Westlake	Highway Oriented Commercial
5156012024	1961	Lots - patron or employee	C2-1	No	0.5	0.11	Westlake	Highway Oriented Commercial
5156012026	1959	Lots - patron or employee	C2-1	No	0.6	0.15	Westlake	Low Medium Residential
5156016001	1948	Office Building	C2-1	No	1.7	0.39	Westlake	Highway Oriented Commercial
5156016003	0	Lots - patron or employee	C2-1	No	0.5	0.13	Westlake	Highway Oriented Commercial
5156016008	0	Lots - patron or employee	C2-1	No	0.5	0.13	Westlake	Highway Oriented Commercial
5156016009	1922	Store and residential combination	C2-1	No	0.5	0.12	Westlake	Highway Oriented Commercial
5156016010	1924	Commercial	R3-1	YES	5	0.12	Westlake	Medium Residential
5156016017	1945	Double, duplex, or two units	R3-1	YES	8	0.19	Westlake	Medium Residential
5156016018	1916	Light manufacturing	R3-1	YES	10	0.19	Westlake	Medium Residential
5156016024	1941	Auto Service Shops	C2-1	No	0.5	0.13	Westlake	Highway Oriented Commercial
5156016025	1971	Lots - patron or employee	C2-1	No	0.5	0.13	Westlake	Highway Oriented Commercial
5156016027	1969	Schools (Private)	C2-1	No	2.3	0.50	Westlake	Highway Oriented Commercial
5156017006	1930	Homes for the aged and others	R3-1	YES	6	0.17	Westlake	Medium Residential
5156017010	1921	Commercial	R3-1	YES	5	0.11	Westlake	Medium Residential
5156017016	1978	Commercial	R3-1	YES	5	0.11	Westlake	Medium Residential
5156017018	0	Studios	R3-1	YES	6	0.11	Westlake	Medium Residential
5156017023	1969	Studios	R3-1	YES	89	1.65	Westlake	Medium Residential
5156018011	1955	Hospitals	R3-1	YES	202	3.72	Westlake	Medium Residential
5156019001	0	VACANT LAND	R3-1	YES	6	0.11	Westlake	Medium Residential
5156019007	0	VACANT LAND	R3-1	YES	5	0.11	Westlake	Medium Residential

APN	Year Built	Current Use	Zone	30 du/ac (Y/N)	Net Units	Acres	CPA	General Plan Land Use Designation
5156019008	0	VACANT LAND	R3-1	YES	5	0.11	Westlake	Medium Residential
5156019009	0	VACANT LAND	R3-1	YES	5	0.11	Westlake	Medium Residential
5156019010	0	Four units (any combination)	R3-1	YES	6	0.11	Westlake	Medium Residential
5156019013	0	Churches	R3-1	YES	11	0.21	Westlake	Medium Residential
5156019022	1956	Store and office combination	C2-1	No	0.7	0.16	Westlake	Highway Oriented Commercial
5156019023	1952	Light manufacturing	C2-1	No	0.9	0.21	Westlake	Highway Oriented Commercial
5156019024	1924	Store	C2-1	No	0.9	0.21	Westlake	Highway Oriented Commercial
5156019025	1951	Store and office combination	C2-1	No	0.9	0.21	Westlake	Highway Oriented Commercial
5156019026	1964	Schools (Private)	R3-1	YES	29	0.55	Westlake	Medium Residential
5156019027	0	VACANT LAND	R3-1	YES	11	0.22	Westlake	Medium Residential
5156020019	1957	Office Building	RD1.5-1	No	3.2	0.70	Westlake	Low Medium Residential
5156020021	1973	Shopping Center (Neighborhood, Community)	C2-1	No	1.3	0.29	Westlake	Highway Oriented Commercial
5156020022	1958	Office Building	C2-1	No	0.5	0.12	Westlake	Highway Oriented Commercial
5156021035	1968	Lots - patron or employee	RD1.5-1	No	9	0.33	Westlake	Low Medium Residential
5156023011	1962	Office Building	C2-1	No	0.5	0.13	Westlake	Highway Oriented Commercial
5156023012	1916	Restaurants, cocktail lounge, tavern	C2-1	No	0.5	0.13	Westlake	Highway Oriented Commercial
5156023013	0	Light manufacturing	C2-1	No	0.5	0.13	Westlake	Highway Oriented Commercial
5156027014	1922	Commercial	R3-1	YES	7	0.15	Westlake	Medium Residential
5156027015	1905	Commercial	R3-1	YES	7	0.15	Westlake	Medium Residential
5156027016	1922	Commercial	R3-1	YES	7	0.15	Westlake	Medium Residential
5156027017	1909	Commercial	R3-1	YES	7	0.15	Westlake	Medium Residential
5156027019	1913	Commercial	R3-1	YES	7	0.15	Westlake	Medium Residential
5156027020	1907	Commercial	R3-1	YES	8	0.17	Westlake	Medium Residential
5156027021	1908	Commercial	R3-1	YES	8	0.18	Westlake	Medium Residential
5156027023	1970	Service Station	C2-1	No	1.4	0.32	Westlake	Highway Oriented Commercial
5156028001	1967	Lots - patron or employee	C2-1	No	0.5	0.11	Westlake	Highway Oriented Commercial
5156028012	1922	Rooming / boarding house	R3-1	YES	8	0.17	Westlake	Medium Residential
5156028015	1910	Commercial	R3-1	YES	7	0.15	Westlake	Medium Residential
5156028019	1967	Lots - patron or employee	R3-1	YES	8	0.15	Westlake	Medium Residential
5156028020	1949	Store	C2-1	No	1	0.24	Westlake	Highway Oriented Commercial
5157001002	1909	Commercial	R3-1	YES	7	0.16	Westlake	Medium Residential
5157001008	1910	Commercial	R3-1	YES	7	0.16	Westlake	Medium Residential
5157001009	1908	Commercial	R3-1	YES	8	0.18	Westlake	Medium Residential
5157001019	0	Office Building	RD3-1	No	2.1	0.47	Westlake	Low Medium Residential
5157002002	1911	Commercial	R3-1	YES	7	0.16	Westlake	Medium Residential
5157002003	1915	Commercial	R3-1	YES	7	0.16	Westlake	Medium Residential
5157002004	1912	Commercial	R3-1	YES	7	0.16	Westlake	Medium Residential
5157002006	1912	Commercial	R3-1	YES	7	0.16	Westlake	Medium Residential
5157007003	1973	Churches	C2-1	No	0.6	0.18	Westlake	Highway Oriented Commercial
5157007035	1978	Shopping Center (Neighborhood, Community)	C2-1	No	1.8	0.41	Westlake	Highway Oriented Commercial
5157008011	1973	Lots - patron or employee	C2-1	No	0.5	0.11	Westlake	Highway Oriented Commercial
5157008012	0	Auto Service Centers (no gasoline)	C2-1	No	1.2	0.26	Westlake	Highway Oriented Commercial
5157009027	1963	Office Building	RD5-1	No	3.3	0.73	Westlake	Low Medium Residential
5157010014	1923	Homes for the aged and others	RD1.5-1	No	9	0.34	Westlake	Low Medium Residential
5157010018	1957	Lots - patron or employee	RD1.5-1	No	5	0.17	Westlake	Low Medium Residential
5157011001	1913	Commercial	R3-1	YES	8	0.18	Westlake	Medium Residential
5157011002	1923	Double, duplex, or two units	R3-1	YES	7	0.18	Westlake	Medium Residential
5157011005	1903	Commercial	R3-1	YES	8	0.18	Westlake	Medium Residential
5157011006	0	Four units (any combination)	R3-1	YES	9	0.18	Westlake	Medium Residential
5157011010	1910	Double, duplex, or two units	R3-1	YES	8	0.18	Westlake	Medium Residential
5157011016	1915	Commercial	R3-1	YES	8	0.18	Westlake	Medium Residential
5157011018	1938	Double, duplex, or two units	R3-1	YES	7	0.18	Westlake	Medium Residential
5157011022	1962	Office Building	C2-1	No	2.6	0.57	Westlake	Highway Oriented Commercial
5157011023	1963	Office Building	C2-1	No	1.6	0.36	Westlake	Highway Oriented Commercial
5157012034	1927	Restaurants, cocktail lounge, tavern	C2-1	No	0.6	0.14	Westlake	Highway Oriented Commercial
5157017001	0	Double, duplex, or two units	R4-1	YES	11	0.12	Westlake	Highway Oriented Commercial
5157017008	1925	Double, duplex, or two units	R4-1	YES	13	0.14	Westlake	High Medium Residential
5157017009	1923	Double, duplex, or two units	R4-1	YES	13	0.14	Westlake	High Medium Residential
5157017010	1924	Double, duplex, or two units	R4-1	YES	13	0.14	Westlake	High Medium Residential
5157017013	1903	Four units (any combination)	R4-1	YES	12	0.15	Westlake	High Medium Residential
5157017015	0	Double, duplex, or two units	R4-1	YES	14	0.15	Westlake	High Medium Residential
5157017016	1951	Store	R4-1	YES	6	0.07	Westlake	Highway Oriented Commercial
5157017018	0	VACANT LAND	C2-1	No	0.6	0.14	Westlake	Highway Oriented Commercial
5157017019	0	Service shops	C2-1	No	0.6	0.14	Westlake	Highway Oriented Commercial
5157017021	1922	Office and residential	C2-1	No	0.7	0.20	Westlake	Highway Oriented Commercial
5157017025	0	Four units (any combination)	C2-1	No	0.7	0.16	Westlake	Highway Oriented Commercial
5157017027	1922	Light manufacturing	C2-1	No	1.3	0.33	Westlake	Highway Oriented Commercial
5157017028	1965	Service station	C2-1	No	1.8	0.39	Westlake	Highway Oriented Commercial
5157017031	1939	Double, duplex, or two units	R4-1	YES	17	0.18	Westlake	High Medium Residential

APN	Year Built	Current Use	Zone	30 du/ac (Y/N)	Net Units	Acres	CPA	General Plan Land Use Designation
5157018004	1977	Lots - patron or employee	R4-1	YES	19	0.18	Westlake	Medium Residential
5157018005	1906	Three units (any combination)	R4-1	YES	16	0.18	Westlake	Medium Residential
5157018010	1907	Commercial	R3-1	YES	8	0.17	Westlake	Medium Residential
5157018016	1926	Double, duplex, or two units	R3-1	YES	7	0.17	Westlake	Medium Residential
5157018021	1906	Commercial	R3-1	YES	8	0.17	Westlake	Medium Residential
5157018024	1923	Double, duplex, or two units	R3-1	YES	7	0.17	Westlake	Medium Residential
5157018025	1983	Lots - patron or employee	R3-1	YES	9	0.17	Westlake	Medium Residential
5157018026	1969	Lots - patron or employee	R3-1	YES	9	0.17	Westlake	Medium Residential
5157018027	1969	Lots - patron or employee	R3-1	YES	9	0.17	Westlake	Medium Residential
5157018029	1950	Churches	C2-1	No	2	0.44	Westlake	Highway Oriented Commercial
5157018042	1920	Commercial	R4-1	YES	5	0.06	Westlake	High Medium Residential
5157018043	1925	Double, duplex, or two units	R4-1	YES	6	0.08	Westlake	High Medium Residential
5157018044	1912	Double, duplex, or two units	R4-1	YES	13	0.14	Westlake	High Medium Residential
5157018045	1911	Three units (any combination)	R4-1	YES	12	0.14	Westlake	High Medium Residential
5157018046	1967	Commercial	R4-1	YES	14	0.14	Westlake	High Medium Residential
5157018054	1966	Lots - patron or employee	R3-1	YES	5	0.11	Westlake	Medium Residential
5157018055	1966	Lots - patron or employee	R3-1	YES	5	0.09	Westlake	Medium Residential
5157018056	1938	Service shops	C2-1	No	1	0.27	Westlake	Highway Oriented Commercial
5157018059	1989	Auto Service Shops	C2-1	No	0.5	0.12	Westlake	Highway Oriented Commercial
5157018900	1928	Churches	R3-1	YES	86	1.58	Westlake	Medium Residential
5157018901	1929	Commercial	R3-1	YES	11	0.22	Westlake	Medium Residential
5157018902	1947	Commercial	R3-1	YES	11	0.22	Westlake	Medium Residential
5157018904	0	VACANT LAND	R3-1	YES	17	0.32	Westlake	Medium Residential
5157020001	1915	Commercial	R4-1	YES	14	0.14	Westlake	Highway Oriented Commercial
5157020010	1950	Light manufacturing	C2-1	No	0.9	0.20	Westlake	Highway Oriented Commercial
5157020011	1926	Office Building	C2-1	No	0.7	0.18	Westlake	Highway Oriented Commercial
5157020014	0	Four units (any combination)	R4-1	YES	13	0.13	Westlake	Highway Oriented Commercial
5157020017	1922	Commercial	R4-1	YES	12	0.13	Westlake	Highway Oriented Commercial
5157020022	1922	Double, duplex, or two units	R4-1	YES	11	0.13	Westlake	Highway Oriented Commercial
5157020023	1924	Three units (any combination)	R4-1	YES	10	0.13	Westlake	High Medium Residential
5157020028	1978	Double, duplex, or two units	R4-1	YES	11	0.13	Westlake	Highway Oriented Commercial
5157020046	1905	Three units (any combination)	R4-1	YES	10	0.13	Westlake	High Medium Residential
5157020047	0	Four units (any combination)	R4-1	YES	13	0.13	Westlake	High Medium Residential
5157021001	1965	Service Station	C2-1	No	1.8	0.42	Westlake	Highway Oriented Commercial
5157021002	1944	Medical/dental Building	C2-1	No	0.7	0.15	Westlake	Highway Oriented Commercial
5157021003	1977	Lots - patron or employee	C2-1	No	0.7	0.15	Westlake	Highway Oriented Commercial
5157021004	1922	Commercial	R4-1	YES	10	0.10	Westlake	High Medium Residential
5157021006	1922	Medical/dental Building	R4-1	YES	10	0.11	Westlake	High Medium Residential
5157021009	1922	Commercial	R4-1	YES	10	0.11	Westlake	High Medium Residential
5157021013	1912	Commercial	R4-1	YES	10	0.11	Westlake	High Medium Residential
5157021014	1930	Double, duplex, or two units	R4-1	YES	9	0.11	Westlake	High Medium Residential
5157021019	1931	Commercial	R4-1	YES	10	0.11	Westlake	High Medium Residential
5157021020	1938	Commercial	R4-1	YES	10	0.11	Westlake	High Medium Residential
5157021021	1910	Double, duplex, or two units	R4-1	YES	9	0.11	Westlake	High Medium Residential
5157021023	1915	Commercial	R4-1	YES	10	0.11	Westlake	High Medium Residential
5157021024	0	Commercial	R4-1	YES	10	0.11	Westlake	High Medium Residential
5157021025	1910	Double, duplex, or two units	R4-1	YES	9	0.11	Westlake	High Medium Residential
5157021026	1904	Double, duplex, or two units	R4-1	YES	9	0.11	Westlake	High Medium Residential
5157021028	1923	Double, duplex, or two units	R4-1	YES	9	0.10	Westlake	High Medium Residential
5157021029	0	Double, duplex, or two units	R4-1	YES	9	0.10	Westlake	High Medium Residential
5157021032	1954	Commercial	R4-1	YES	10	0.10	Westlake	High Medium Residential
5157021033	0	Commercial	R4-1	YES	10	0.10	Westlake	High Medium Residential
5157021034	1905	Double, duplex, or two units	R4-1	YES	9	0.10	Westlake	High Medium Residential
5157021035	0	Commercial	R4-1	YES	10	0.10	Westlake	High Medium Residential
5157021036	1907	Double, duplex, or two units	R4-1	YES	12	0.13	Westlake	High Medium Residential
5157021037	1916	Commercial	R4-1	YES	13	0.13	Westlake	High Medium Residential
5157021039	1915	Commercial	R4-1	YES	13	0.13	Westlake	High Medium Residential
5157021041	1930	Double, duplex, or two units	R4-1	YES	12	0.13	Westlake	High Medium Residential
5157021042	1906	Double, duplex, or two units	R4-1	YES	12	0.13	Westlake	High Medium Residential
5157021043	1924	Double, duplex, or two units	R4-1	YES	12	0.13	Westlake	High Medium Residential
5157021045	0	Churches	R4-1	YES	13	0.13	Westlake	High Medium Residential
5157021046	1924	Double, duplex, or two units	R4-1	YES	9	0.11	Westlake	High Medium Residential
5157021047	1923	Commercial	R4-1	YES	10	0.11	Westlake	High Medium Residential
5157021049	0	VACANT LAND	R4-1	YES	5	0.05	Westlake	High Medium Residential
5157022005	0	Four units (any combination)	R4-1	YES	11	0.11	Westlake	Highway Oriented Commercial
5157022006	1923	Double, duplex, or two units	R4-1	YES	9	0.11	Westlake	Highway Oriented Commercial
5157022008	1916	Double, duplex, or two units	R4-1	YES	17	0.18	Westlake	Highway Oriented Commercial
5157022009	1906	Commercial	R4-1	YES	6	0.07	Westlake	Highway Oriented Commercial
5157022010	1916	Double, duplex, or two units	R4-1	YES	6	0.07	Westlake	Highway Oriented Commercial

APN	Year Built	Current Use	Zone	30 du/ac (Y/N)	Net Units	Acres	CPA	General Plan Land Use Designation
5157022013	0	VACANT LAND	C2-1	No	0.5	0.13	Westlake	Highway Oriented Commercial
5157022014	1913	Commercial	R4-1	YES	8	0.09	Westlake	Highway Oriented Commercial
5157025028	0	Double, duplex, or two units	C2-1	No	0.5	0.13	Westlake	Highway Oriented Commercial
5157025029	1954	Double, duplex, or two units	R4-1	YES	10	0.11	Westlake	Highway Oriented Commercial
5157025030	0	Double, duplex, or two units	R4-1	YES	9	0.11	Westlake	Highway Oriented Commercial
5157025034	1911	Commercial	R4-1	YES	5	0.06	Westlake	Highway Oriented Commercial
5157025035	0	VACANT LAND	R4-1	YES	5	0.05	Westlake	Highway Oriented Commercial
5157025038	1908	Commercial	R4-1	YES	5	0.06	Westlake	Highway Oriented Commercial
5157025039	1921	Single Residence	R4-1	YES	5	0.05	Westlake	Highway Oriented Commercial
5157026001	1929	Medical/dental Building	C2-1	No	0.5	0.14	Westlake	Highway Oriented Commercial
5157027001	1949	Office Building	C2-1	No	0.6	0.15	Westlake	Highway Oriented Commercial
5157027045	1973	Churches	RD1.5-1	No	8	0.28	Westlake	Low Medium Residential
5157027052	1967	Churches	C2-1	No	1.8	0.41	Westlake	Highway Oriented Commercial
5159003003	0	Five or more apartments or units	C2-1	YES	9	0.09	Westlake	Highway Oriented Commercial
5159003004	0	Five or more apartments or units	R4-1	YES	5	0.05	Westlake	Highway Oriented Commercial
5159003005	0	Five or more apartments or units	R4-1	YES	6	0.06	Westlake	Highway Oriented Commercial
5159003006	0	Five or more apartments or units	R4-1	YES	12	0.12	Westlake	Highway Oriented Commercial
5159003007	0	Five or more apartments or units	R4-1	YES	14	0.13	Westlake	Highway Oriented Commercial
5159003010	1959	Lots - patron or employee	R4-1	YES	61	0.56	Westlake	Highway Oriented Commercial
5159004020	1909	Commercial	C2-1	No	0.6	0.16	Westlake	Highway Oriented Commercial
5159004021	1965	Clubs, lodge halls, fraternal organizations	C2-1	No	10	0.35	Westlake	Highway Oriented Commercial
5159004022	1940	Store	C2-1	No	0.6	0.17	Westlake	Highway Oriented Commercial
5159008016	1928	Store	C2-1	No	0.5	0.15	Westlake	Highway Oriented Commercial
5159008025	1910	Churches	RD1.5-1	No	6	0.24	Westlake	Low Medium Residential
5159008800	0	Utility Commercial and Mutual	RD1.5-1	No	4.8	1.03	Westlake	Low Medium Residential
5159009013	1905	Commercial	RD1.5-1	No	8	0.33	Westlake	Low Medium Residential
5159010020	1958	Churches	RD1.5-1	No	15	0.56	Westlake	Low Medium Residential
5159010021	1928	Schools (Private)	RD1.5-1	No	28	1.02	Westlake	Low Medium Residential
5159010022	1922	Homes for the aged and others	RD1.5-1	No	6	0.24	Westlake	Low Medium Residential
5159011026	0	Commercial	RD1.5-1	No	6	0.26	Westlake	Low Medium Residential
5159012013	1931	Office Building	C2-1	No	2.2	0.48	Westlake	Highway Oriented Commercial
5159012014	1958	Office Building	C2-1	No	1.3	0.29	Westlake	Highway Oriented Commercial
5159012018	1955	Lots - patron or employee	C2-1	No	0.6	0.13	Westlake	Highway Oriented Commercial
5159012019	1953	Office Building	C2-1	No	1.2	0.26	Westlake	Highway Oriented Commercial
5159012020	1962	Office Building	C2-1	No	1.2	0.26	Westlake	Highway Oriented Commercial
5159012022	1955	Office Building	C2-1	No	0.6	0.14	Westlake	Highway Oriented Commercial
5159012024	1948	Light manufacturing	C2-1	No	0.6	0.14	Westlake	Highway Oriented Commercial
5159012028	1924	Store	C2-1	No	1.2	0.28	Westlake	Highway Oriented Commercial
5159012029	1957	Convalescent hospitals, nursing homes	C2-1	No	1.8	0.39	Westlake	Highway Oriented Commercial
5159012030	1980	Professional Building	C2-1	No	1.2	0.26	Westlake	Highway Oriented Commercial
5159013001	1948	Commercial	R4-1-O	YES	10	0.11	Westlake	Highway Oriented Commercial
5159013002	0	VACANT LAND	R4-1-O	YES	11	0.11	Westlake	Highway Oriented Commercial
5159013005	1981	Lots - patron or employee	C2-1-O	No	0.5	0.11	Westlake	Highway Oriented Commercial
5159013008	1952	Office Building	C2-1-O	No	0.9	0.21	Westlake	Highway Oriented Commercial
5159013009	1949	Office Building	C2-1-O	No	1.8	0.39	Westlake	Highway Oriented Commercial
5159013010	0	VACANT LAND	C2-1-O	No	0.6	0.14	Westlake	Highway Oriented Commercial
5159013011	1963	Office Building	C2-1-O	No	0.5	0.13	Westlake	Highway Oriented Commercial
5159013012	0	VACANT LAND	C2-1-O	No	0.6	0.14	Westlake	Highway Oriented Commercial
5159013013	0	VACANT LAND	C2-1-O	No	0.5	0.12	Westlake	Highway Oriented Commercial
5159013023	0	VACANT LAND	R4-1-O	YES	11	0.11	Westlake	Highway Oriented Commercial
5159013025	1981	Lots - patron or employee	C2-1-O	No	0.5	0.11	Westlake	Highway Oriented Commercial
5159014001	0	VACANT LAND	C2-1-O	No	0.6	0.14	Westlake	Highway Oriented Commercial
5159014002	1951	Service shops	C2-1-O	No	1.1	0.24	Westlake	Highway Oriented Commercial
5159014003	1946	Warehousing, distribution under 10,000 sq. ft.	C2-1-O	No	0.7	0.17	Westlake	Highway Oriented Commercial
5159014004	1948	Schools (Private)	C2-1-O	No	0.7	0.17	Westlake	Highway Oriented Commercial
5159014006	1950	Warehousing, distribution under 10,000 sq. ft.	C2-1-O	No	0.5	0.11	Westlake	Highway Oriented Commercial
5159014019	0	VACANT LAND	C2-1-O	No	0.5	0.11	Westlake	Highway Oriented Commercial
5159015001	1939	Warehousing, distribution under 10,000 sq. ft.	C2-1-O	No	0.7	0.15	Westlake	Highway Oriented Commercial
5159015002	0	Auto Service Shops	C2-1-O	No	0.5	0.12	Westlake	Highway Oriented Commercial
5159015008	0	VACANT LAND	C2-1-O	No	0.5	0.13	Westlake	Highway Oriented Commercial
5159015009	0	VACANT LAND	C2-1-O	No	0.5	0.13	Westlake	Highway Oriented Commercial
5159015032	0	Hotels - under 50 rooms	C2-1-O	No	0.5	0.15	Westlake	Highway Oriented Commercial
5159015038	1989	Warehousing, distribution under 10,000 sq. ft.	C2-1-O	No	1.6	0.36	Westlake	Highway Oriented Commercial
5159020024	1921	Store and office combination	C2-1VL	No	3.1	0.67	Westlake	Highway Oriented Commercial
5159021006	0	Commercial	R3-1	YES	6	0.14	Westlake	Medium Residential
5159021007	1910	Commercial	R3-1	YES	6	0.16	Westlake	Medium Residential
5159021012	0	Commercial	R3-1	YES	6	0.14	Westlake	Medium Residential
5159021013	0	Commercial	R3-1	YES	6	0.14	Westlake	Medium Residential
5159021027	1965	Gymnasiums, health spas	C2-1	No	0.7	0.17	Westlake	Highway Oriented Commercial

APN	Year Built	Current Use	Zone	30 du/ac (Y/N)	Net Units	Acres	CPA	General Plan Land Use Designation
5159021028	1954	Warehousing, distribution under 10,000 sq. ft.	C2-1	No	0.5	0.12	Westlake	Highway Oriented Commercial
5159021029	1972	Lots - patron or employee	C2-1	No	0.6	0.13	Westlake	Highway Oriented Commercial
5159021030	1938	Warehousing, distribution under 10,000 sq. ft.	C2-1	No	0.5	0.12	Westlake	Highway Oriented Commercial
5159022001	1932	Store and office combination	C2-1	No	0.9	0.21	Westlake	Highway Oriented Commercial
5159022004	0	Three units (any combination)	R4-1	YES	11	0.14	Westlake	Highway Oriented Commercial
5159022005	1910	Commercial	R4-1	YES	6	0.07	Westlake	Highway Oriented Commercial
5159022007	1910	Commercial	R4-1	YES	6	0.07	Westlake	Highway Oriented Commercial
5159022008	1919	Commercial	R4-1	YES	5	0.06	Westlake	Highway Oriented Commercial
5159022010	0	Store and residential combination	C2-1	No	0.5	0.13	Westlake	Highway Oriented Commercial
5159022011	1913	Store	C2-1	No	0.5	0.13	Westlake	Highway Oriented Commercial
5159022013	1928	Light manufacturing	C2-1	No	0.5	0.13	Westlake	Highway Oriented Commercial
5159022015	0	Office Building	C2-1	No	0.8	0.18	Westlake	Highway Oriented Commercial
5159022018	1922	Commercial	R4-1	YES	9	0.09	Westlake	Highway Oriented Commercial
5159022019	1905	Double, duplex, or two units	R4-1	YES	7	0.09	Westlake	Highway Oriented Commercial
5159022022	1905	Commercial	R4-1	YES	6	0.07	Westlake	Highway Oriented Commercial
5159022023	0	Commercial	R4-1	YES	6	0.07	Westlake	Highway Oriented Commercial
5159022024	1908	Commercial	R4-1	YES	7	0.07	Westlake	Highway Oriented Commercial
5159022025	1908	Commercial	R4-1	YES	7	0.07	Westlake	Highway Oriented Commercial
5159022027	0	VACANT LAND	C2-1	No	0.6	0.13	Westlake	Highway Oriented Commercial
5159022032	1923	Auto Service Shops	C2-1	No	1.1	0.25	Westlake	Highway Oriented Commercial
5160002001	0	VACANT LAND	RC4(CW) - 75/3	YES	9	0.08	Westlake	Limited Commercial - Mixed Medium Residential
5160002003	0	Double, duplex, or two units	RC4(CW) - 75/3	YES	9	0.10	Westlake	Limited Commercial - Mixed Medium Residential
5160002004	1902	Store	RC4(CW) - 75/3	YES	10	0.10	Westlake	Limited Commercial - Mixed Medium Residential
5160002011	0	VACANT LAND	C1(CW)-75/1.5	No	0.5	0.11	Westlake	Limited Commercial
5160002017	1921	Double, duplex, or two units	R4(CW)-75/3	YES	10	0.11	Westlake	Medium Residential
5160002018	1908	Commercial	R4(CW)-75/3	YES	12	0.12	Westlake	Medium Residential
5160002019	0	Four units (any combination)	R4(CW)-75/3	YES	10	0.09	Westlake	Medium Residential
5160002020	1906	Commercial	R4(CW)-75/3	YES	10	0.11	Westlake	Medium Residential
5160002021	0	Commercial	R4(CW)-75/3	YES	10	0.11	Westlake	Medium Residential
5160002022	1909	Double, duplex, or two units	R4(CW)-75/3	YES	10	0.11	Westlake	Medium Residential
5160002023	0	Commercial	R4(CW)-75/3	YES	11	0.11	Westlake	Medium Residential
5160002036	1980	Auto Service Shops	C1(CW)-75/1.5	No	1.1	0.24	Westlake	Limited Commercial
5160002037	1966	Warehousing, distribution under 10,000 sq. ft.	C1(CW)-75/1.5	No	0.8	0.21	Westlake	Limited Commercial
5160002041	0	Single Residence	R4(CW)-75/3	YES	11	0.11	Westlake	Medium Residential
5160002042	1906	Double, duplex, or two units	R4(CW)-75/3	YES	9	0.11	Westlake	Medium Residential
5160003001	0	Commercial	R4(CW)-75/3	YES	13	0.13	Westlake	Medium Residential
5160003002	1904	Double, duplex, or two units	R4(CW)-75/3	YES	12	0.13	Westlake	Medium Residential
5160003003	1906	Three units (any combination)	R4(CW)-75/3	YES	11	0.13	Westlake	Medium Residential
5160003004	1922	Commercial	R4(CW)-75/3	YES	13	0.13	Westlake	Medium Residential
5160003005	1911	Commercial	R4(CW)-75/3	YES	13	0.13	Westlake	Medium Residential
5160003008	1959	Office Building	C1(CW)-75/1.5	No	1.3	0.30	Westlake	Limited Commercial
5160003009	1987	Lots - patron or employee	C1(CW)-75/1.5	No	0.7	0.15	Westlake	Limited Commercial
5160003011	0	Commercial	R4(CW)-75/3	YES	15	0.15	Westlake	Medium Residential
5160003017	1918	Commercial	R4(CW)-75/3	YES	13	0.13	Westlake	Medium Residential
5160003018	1924	Three units (any combination)	R4(CW)-75/3	YES	11	0.13	Westlake	Medium Residential
5160003019	1921	Commercial	R4(CW)-75/3	YES	13	0.13	Westlake	Medium Residential
5160003900	1985	Clubs, lodge halls, fraternal organizations	R4(CW)-75/3	YES	16	0.15	Westlake	Medium Residential
5160003901	0	Clubs, lodge halls, fraternal organizations	R4(CW)-75/3	YES	15	0.15	Westlake	Medium Residential
5160003902	0	Four units (any combination)	R4(CW)-75/3	YES	14	0.13	Westlake	Medium Residential
5160004003	1960	Vacant parcel that has improvement value	RC4(CW) - 75/3	YES	12	0.12	Westlake	Limited Commercial - Mixed Medium Residential
5160004005	0	Store and residential combination	RC4(CW) - 75/3	YES	10	0.10	Westlake	Limited Commercial - Mixed Medium Residential
5160004006	1907	Commercial	R4(CW)-75/3	YES	13	0.13	Westlake	Medium Residential
5160004007	1901	Double, duplex, or two units	R4(CW)-75/3	YES	12	0.13	Westlake	Medium Residential
5160004009	0	Double, duplex, or two units	R4(CW)-75/3	YES	12	0.13	Westlake	Medium Residential
5160004010	0	Commercial	R4(CW)-75/3	YES	13	0.13	Westlake	Medium Residential
5160004014	1909	Commercial	R4(CW)-75/3	YES	13	0.13	Westlake	Medium Residential
5160004015	0	Commercial	R4(CW)-75/3	YES	13	0.13	Westlake	Medium Residential
5160004016	0	Commercial	R4(CW)-75/3	YES	13	0.13	Westlake	Medium Residential
5160004017	0	Commercial	R4(CW)-75/3	YES	13	0.13	Westlake	Medium Residential
5160006006	1924	Store and residential combination	RC4(CW)-75/3	YES	18	0.17	Westlake	Open Space
5160006905	0	Government Owned Property (OPEN)	RC4(CW) - 75/3	YES	67	0.62	Westlake	Medium Residential
5160007018	1923	Commercial	R4(CW)-75/3	YES	13	0.13	Westlake	Medium Residential
5160007025	0	Double, duplex, or two units	R4(CW)-75/3	YES	12	0.13	Westlake	Medium Residential
5160007026	1924	Three units (any combination)	R4(CW)-75/3	YES	11	0.13	Westlake	Medium Residential
5160007027	1927	Double, duplex, or two units	R4(CW)-75/3	YES	12	0.13	Westlake	Medium Residential



APN	Year Built	Current Use	Zone	30 du/ac (Y/N)	Net Units	Acres	CPA	General Plan Land Use Designation
5160007029	1929	Three units (any combination)	R4(CW)-75/3	YES	11	0.13	Westlake	Medium Residential
5160007030	0	Four units (any combination)	R4(CW)-75/3	YES	14	0.14	Westlake	Medium Residential
5160007032	0	Commercial	R4(CW)-75/3	YES	13	0.13	Westlake	Medium Residential
5160007033	1923	Five or more apartments or units	R4(CW)-75/3	YES	49	0.60	Westlake	Medium Residential
5160008005	1922	Double, duplex, or two units	RC4(CW) - 75/3	YES	12	0.13	Westlake	Limited Commercial - Mixed Medium Residential
5160008007	0	Commercial	R4(CW)-75/3	YES	13	0.13	Westlake	Medium Residential
5160008010	1914	Commercial	R4(CW)-75/3	YES	12	0.13	Westlake	Medium Residential
5160008011	1928	Three units (any combination)	R4(CW)-75/3	YES	11	0.13	Westlake	Medium Residential
5160008012	1906	Commercial	R4(CW)-75/3	YES	12	0.13	Westlake	Medium Residential
5160008013	0	Commercial	R4(CW)-75/3	YES	12	0.13	Westlake	Medium Residential
5160008016	1901	Commercial	R4(CW)-75/3	YES	12	0.13	Westlake	Medium Residential
5160008018	1952	Double, duplex, or two units	R4(CW)-75/3	YES	11	0.13	Westlake	Medium Residential
5160008019	1956	Double, duplex, or two units	R4(CW)-75/3	YES	11	0.13	Westlake	Medium Residential
5160008020	1921	Three units (any combination)	R4(CW)-75/3	YES	11	0.13	Westlake	Medium Residential
5160008021	1910	Three units (any combination)	R4(CW)-75/3	YES	10	0.13	Westlake	Medium Residential
5160008900	0	VACANT LAND	RC4(CW) - 75/3	YES	27	0.26	Westlake	Public Facilities
5160008901	0	Library	RC4(CW) - 75/3	YES	13	0.12	Westlake	Public Facilities
5160008902	0	Commercial	RC4(CW) - 75/3	YES	7	0.07	Westlake	Public Facilities
5160008903	0	VACANT LAND	RC4(CW) - 75/3	YES	23	0.21	Westlake	Public Facilities
5160009001	0	Four units (any combination)	R4(CW)-75/3	YES	13	0.13	Westlake	Medium Residential
5160009002	0	Four units (any combination)	R4(CW)-75/3	YES	14	0.13	Westlake	Medium Residential
5160009003	1913	Double, duplex, or two units	R4(CW)-75/3	YES	11	0.13	Westlake	Medium Residential
5160009004	1905	Commercial	R4(CW)-75/3	YES	27	0.26	Westlake	Medium Residential
5160009005	0	Double, duplex, or two units	R4(CW)-75/3	YES	12	0.13	Westlake	Medium Residential
5160009006	1906	Commercial	R4(CW)-75/3	YES	12	0.13	Westlake	Medium Residential
5160009007	0	Double, duplex, or two units	R4(CW)-75/3	YES	11	0.13	Westlake	Medium Residential
5160009010	0	Double, duplex, or two units	R4(CW)-75/3	YES	13	0.14	Westlake	Medium Residential
5160009011	1928	Three units (any combination)	R4(CW)-75/3	YES	12	0.14	Westlake	Medium Residential
5160009012	1923	Double, duplex, or two units	R4(CW)-75/3	YES	13	0.14	Westlake	Medium Residential
5160009015	0	Four units (any combination)	R4(CW)-75/3	YES	15	0.14	Westlake	Medium Residential
5160009017	1923	Double, duplex, or two units	R4(CW)-75/3	YES	12	0.13	Westlake	Medium Residential
5160009018	0	Double, duplex, or two units	R4(CW)-75/3	YES	11	0.13	Westlake	Medium Residential
5160009019	1920	Commercial	R4(CW)-75/3	YES	13	0.13	Westlake	Medium Residential
5160009020	1906	Commercial	R4(CW)-75/3	YES	12	0.13	Westlake	Medium Residential
5160009021	0	Commercial	R4(CW)-75/3	YES	13	0.13	Westlake	Medium Residential
5160009022	1922	Double, duplex, or two units	R4(CW)-75/3	YES	11	0.13	Westlake	Medium Residential
5160009023	1913	Double, duplex, or two units	R4(CW)-75/3	YES	12	0.13	Westlake	Medium Residential
5160010009	0	VACANT LAND	R4(CW)-75/3-O	YES	10	0.10	Westlake	Medium Residential
5160010024	1912	Commercial	R4(CW)-75/3-O	YES	12	0.12	Westlake	Medium Residential
5160010027	0	Single Residence	R4(CW)-75/3-O	YES	139	1.28	Westlake	Medium Residential
5160011005	1907	Three units (any combination)	R4(CW)-75/3-O	YES	10	0.13	Westlake	Medium Residential
5160011006	1922	Double, duplex, or two units	R4(CW)-75/3-O	YES	11	0.13	Westlake	Medium Residential
5160011007	0	Four units (any combination)	R4(CW)-75/3-O	YES	14	0.13	Westlake	Medium Residential
5160011008	0	Four units (any combination)	R4(CW)-75/3-O	YES	14	0.13	Westlake	Medium Residential
5160011009	0	Four units (any combination)	R4(CW)-75/3-O	YES	13	0.13	Westlake	Medium Residential
5160011010	1911	Double, duplex, or two units	R4(CW)-75/3-O	YES	11	0.13	Westlake	Medium Residential
5160011011	1924	Commercial	R4(CW)-75/3-O	YES	12	0.13	Westlake	Medium Residential
5160011012	1918	Double, duplex, or two units	R4(CW)-75/3-O	YES	11	0.13	Westlake	Medium Residential
5160011013	1961	Double, duplex, or two units	R4(CW)-75/3-O	YES	11	0.13	Westlake	Medium Residential
5160011014	1924	Double, duplex, or two units	R4(CW)-75/3-O	YES	11	0.13	Westlake	Medium Residential
5160011015	0	Petroleum and Gas	R4(CW)-75/3-O	YES	13	0.13	Westlake	Medium Residential
5160011016	0	Four units (any combination)	R4(CW)-75/3-O	YES	13	0.13	Westlake	Medium Residential
5160011017	0	VACANT LAND	R4(CW)-75/3-O	YES	13	0.13	Westlake	Medium Residential
5160012015	0	Double, duplex, or two units	C1(CW)-75/1.5-O	No	0.6	0.17	Westlake	Medium Residential
5160012016	1902	Double, duplex, or two units	C1(CW)-75/1.5-O	No	0.6	0.17	Westlake	Medium Residential
5160012017	1916	Store and residential combination	C1(CW)-75/1.5-O	No	1.2	0.28	Westlake	Limited Commercial
5160012018	1940	Auto Service Shops	C1(CW)-75/1.5-O	No	0.9	0.20	Westlake	Limited Commercial
5160013001	0	Commercial	RC4(CW)-U/3.7-O	YES	9	0.09	Westlake	Highway Oriented Commercial - High Med Residential
5160013002	1953	Service shops	RC4(CW)-U/3.7-O	YES	18	0.17	Westlake	Highway Oriented Commercial - High Med Residential
5160013004	1947	Light manufacturing	RC4(CW)-U/3.7-O	YES	11	0.11	Westlake	Highway Oriented Commercial - High Med Residential
5160013005	0	Store	RC4(CW)-U/3.7-O	YES	10	0.11	Westlake	Highway Oriented Commercial - High Med Residential
5160013006	0	Light manufacturing	RC4(CW)-U/3.7-O	YES	34	0.32	Westlake	Highway Oriented Commercial - High Med Residential
5160013007	1923	Service shops	RC4(CW)-U/3.7-O	YES	11	0.11	Westlake	Highway Oriented Commercial - High Med Residential

APN	Year Built	Current Use	Zone	30 du/ac (Y/N)	Net Units	Acres	CPA	General Plan Land Use Designation
5160013011	1922	Warehousing, distribution under 10,000 sq. ft.	RC4(CW)-U/3.7-0	YES	22	0.21	Westlake	Highway Oriented Commercial - High Med Residential
5160013012	0	Store and residential combination	RC4(CW)-U/3.7-0	YES	11	0.11	Westlake	Highway Oriented Commercial - High Med Residential
5160013013	1923	Light manufacturing	RC4(CW)-U/3.7-0	YES	21	0.21	Westlake	Highway Oriented Commercial - High Med Residential
5160013014	1938	Office and residential	RC4(CW)-U/3.7-0	YES	12	0.13	Westlake	Highway Oriented Commercial - High Med Residential
5160013016	1923	Three units (any combination)	R4(CW)-75/3.7-0	YES	9	0.11	Westlake	High Medium Residential
5160013019	1911	Double, duplex, or two units	R4(CW)-75/3.7-0	YES	10	0.11	Westlake	High Medium Residential
5160013020	1910	Commercial	R4(CW)-75/3.7-0	YES	11	0.11	Westlake	High Medium Residential
5160013021	1911	Double, duplex, or two units	R4(CW)-75/3.7-0	YES	10	0.11	Westlake	High Medium Residential
5160013022	1911	Double, duplex, or two units	R4(CW)-75/3.7-0	YES	10	0.11	Westlake	High Medium Residential
5160013024	1911	Commercial	R4(CW)-75/3.7-0	YES	11	0.11	Westlake	High Medium Residential
5160013026	1911	Commercial	R4(CW)-75/3.7-0	YES	11	0.11	Westlake	High Medium Residential
5160013027	1910	Commercial	R4(CW)-75/3.7-0	YES	11	0.11	Westlake	High Medium Residential
5160013033	0	Commercial	RC4(CW)-U/3.7-0	YES	6	0.06	Westlake	Highway Oriented Commercial - High Med Residential
5160013034	1961	Light manufacturing	RC4(CW)-U/3.7-0	YES	9	0.09	Westlake	Highway Oriented Commercial - High Med Residential
5160013037	0	Light manufacturing	RC4(CW)-U/3.7-0	YES	34	0.32	Westlake	Highway Oriented Commercial - High Med Residential
5160013039	1964	Lots - patron or employee	RC4(CW)-U/3.7-0	YES	35	0.33	Westlake	Highway Oriented Commercial - High Med Residential
5160014002	1906	Double, duplex, or two units	R4(CW)-75/3.7-0	YES	7	0.08	Westlake	High Medium Residential
5160014004	1940	Commercial	R4(CW)-75/3.7-0	YES	10	0.11	Westlake	High Medium Residential
5160014005	1949	Commercial	R4(CW)-75/3.7-0	YES	10	0.11	Westlake	High Medium Residential
5160014006	1921	Commercial	R4(CW)-75/3.7-0	YES	11	0.11	Westlake	High Medium Residential
5160014011	1924	Double, duplex, or two units	R4(CW)-75/3.7-0	YES	10	0.11	Westlake	Medium Residential
5160014012	0	Four units (any combination)	R4(CW)-75/3.7-0	YES	12	0.11	Westlake	Medium Residential
5160014013	0	Four units (any combination)	R4(CW)-75/3.7-0	YES	12	0.11	Westlake	Medium Residential
5160014014	1910	Commercial	R4(CW)-75/3.7-0	YES	11	0.11	Westlake	Medium Residential
5160014015	0	VACANT LAND	R4(CW)-75/3.7-0	YES	11	0.11	Westlake	Medium Residential
5160014016	1913	Commercial	R4(CW)-75/3.7-0	YES	16	0.16	Westlake	Medium Residential
5160014017	1963	Three units (any combination)	R4(CW)-75/3.7-0	YES	9	0.11	Westlake	Medium Residential
5160014018	1909	Commercial	R4(CW)-75/3.7-0	YES	10	0.11	Westlake	Medium Residential
5160014019	1903	Double, duplex, or two units	R4(CW)-75/3.7-0	YES	10	0.11	Westlake	Medium Residential
5160014021	1909	Commercial	R4(CW)-75/3.7-0	YES	10	0.10	Westlake	High Medium Residential
5160014022	0	Four units (any combination)	R4(CW)-75/3.7-0	YES	8	0.08	Westlake	High Medium Residential
5160014023	1910	Commercial	R4(CW)-75/3.7-0	YES	8	0.08	Westlake	High Medium Residential
5160015900	0	Four units (any combination)	R4(CW)-75/3-0	YES	192	1.77	Westlake	Medium Residential
5160015902	0	VACANT LAND	R4(CW)-75/3-0	YES	11	0.11	Westlake	Medium Residential
5160016007	1905	Four units (any combination)	R4(CW)-75/3-0	YES	24	0.26	Westlake	Medium Residential
5160016900	1906	Double, duplex, or two units	R4(CW)-75/3-0	YES	15	0.16	Westlake	Medium Residential
5160016901	0	VACANT LAND	R4(CW)-75/3-0	YES	41	0.39	Westlake	Medium Residential
5160016902	0	VACANT LAND	R4(CW)-U/3	YES	236	2.20	Westlake	High Medium Residential
5160016903	0	VACANT LAND	R4(CW)-U/3	YES	141	1.30	Westlake	High Medium Residential
5160017900	0	Four units (any combination)	R4(CW)-75/3-0	YES	45	0.41	Westlake	Medium Residential
5160017901	0	VACANT LAND	R4(CW)-U/3	YES	215	1.98	Westlake	High Medium Residential
5160017902	1914	VACANT LAND	R4(CW)-U/3	YES	195	1.83	Westlake	High Medium Residential
5160017903	0	Commercial	R4(CW)-75/3-0	YES	16	0.16	Westlake	Medium Residential
5160017904	0	Commercial	R4(CW)-75/3-0	YES	16	0.16	Westlake	Medium Residential
5160017905	0	Commercial	R4(CW)-75/3-0	YES	11	0.11	Westlake	Medium Residential
5160017906	0	Double, duplex, or two units	R4(CW)-75/3-0	YES	15	0.16	Westlake	Medium Residential
5160018001	1913	Four units (any combination)	R4(CW)-75/3-0	YES	13	0.16	Westlake	Medium Residential
5160018014	1929	Three units (any combination)	R4(CW)-75/3-0	YES	15	0.17	Westlake	Medium Residential
5160018020	0	Four units (any combination)	R4(CW)-75/3-0	YES	18	0.17	Westlake	Medium Residential
5160019001	0	VACANT LAND	R4(CW)-75/3-0	YES	13	0.13	Westlake	Medium Residential
5160019002	0	VACANT LAND	R4(CW)-75/3-0	YES	13	0.13	Westlake	Medium Residential
5160019003	0	VACANT LAND	R4(CW)-75/3-0	YES	13	0.13	Westlake	Medium Residential
5160019004	0	Commercial	R4(CW)-75/3-0	YES	12	0.13	Westlake	Medium Residential
5160019005	0	Commercial	R4(CW)-75/3-0	YES	12	0.13	Westlake	Medium Residential
5160019006	1916	Commercial	R4(CW)-75/3-0	YES	12	0.13	Westlake	Medium Residential
5160019007	0	VACANT LAND	R4(CW)-75/3-0	YES	13	0.13	Westlake	Medium Residential
5160019008	0	VACANT LAND	R4(CW)-75/3-0	YES	13	0.13	Westlake	Medium Residential
5160019009	0	Commercial	R4(CW)-75/3-0	YES	12	0.13	Westlake	Medium Residential
5160019010	1907	Commercial	R4(CW)-75/3-0	YES	12	0.13	Westlake	Medium Residential
5160019011	1909	Commercial	R4(CW)-75/3-0	YES	12	0.13	Westlake	Medium Residential
5160019013	0	Three units (any combination)	R4(CW)-75/3-0	YES	14	0.16	Westlake	Medium Residential
5160019014	0	Four units (any combination)	R4(CW)-75/3-0	YES	17	0.16	Westlake	Medium Residential

APN	Year Built	Current Use	Zone	30 du/ac (Y/N)	Net Units	Acres	CPA	General Plan Land Use Designation
5160019016	1922	Commercial	R4(CW)-75/3-0	YES	16	0.16	Westlake	Medium Residential
5160019026	0	Three units (any combination)	R4(CW)-75/3-0	YES	10	0.13	Westlake	Medium Residential
5160019027	0	Double, duplex, or two units	R4(CW)-75/3-0	YES	11	0.13	Westlake	Medium Residential
5160019029	1933	Commercial	R4(CW)-75/3-0	YES	16	0.16	Westlake	Medium Residential
5160019030	1923	Double, duplex, or two units	R4(CW)-75/3-0	YES	15	0.16	Westlake	Medium Residential
5160019031	1908	Commercial	R4(CW)-75/3-0	YES	16	0.16	Westlake	Medium Residential
5160019032	0	Commercial	R4(CW)-75/3-0	YES	16	0.16	Westlake	Medium Residential
5160019034	1911	Commercial	R4(CW)-75/3-0	YES	6	0.07	Westlake	Medium Residential
5160019900	0	VACANT LAND	R4(CW)-75/3-0	YES	17	0.16	Westlake	Medium Residential
5160020004	1992	Store and residential combination	RC4(CW)-75/3	YES	24	0.23	Westlake	Limited Commercial - Mixed Medium Residential
5160020010	0	Commercial	R4(CW)-75/3-0	YES	16	0.16	Westlake	Medium Residential
5160020011	0	Commercial	R4(CW)-75/3-0	YES	16	0.16	Westlake	Medium Residential
5160020012	1913	Double, duplex, or two units	R4(CW)-75/3-0	YES	15	0.16	Westlake	Medium Residential
5160020013	1941	Double, duplex, or two units	R4(CW)-75/3-0	YES	15	0.16	Westlake	Medium Residential
5160020014	1916	Five or more apartments or units	R4(CW)-75/3-0	YES	13	0.16	Westlake	Medium Residential
5160020016	1908	Four units (any combination)	R4(CW)-75/3-0	YES	13	0.16	Westlake	Medium Residential
5160020017	1908	Commercial	R4(CW)-75/3-0	YES	16	0.16	Westlake	Medium Residential
5160020018	1922	Four units (any combination)	R4(CW)-75/3-0	YES	13	0.16	Westlake	Medium Residential
5160020019	0	Commercial	R4(CW)-75/3-0	YES	16	0.16	Westlake	Medium Residential
5160020022	1922	Four units (any combination)	R4(CW)-75/3-0	YES	13	0.16	Westlake	Medium Residential
5160020023	1922	Commercial	R4(CW)-75/3-0	YES	16	0.16	Westlake	Medium Residential
5160020026	1921	Commercial	R4(CW)-75/3-0	YES	16	0.16	Westlake	Medium Residential
5160020027	1923	Double, duplex, or two units	R4(CW)-75/3-0	YES	15	0.16	Westlake	Medium Residential
5160020028	0	Commercial	R4(CW)-75/3-0	YES	16	0.16	Westlake	Medium Residential
5160020030	1913	Four units (any combination)	R4(CW)-75/3-0	YES	14	0.17	Westlake	Medium Residential
5160020037	1919	Commercial	R4(CW)-75/3-0	YES	9	0.10	Westlake	Medium Residential
5160020038	1936	Double, duplex, or two units	R4(CW)-75/3-0	YES	8	0.10	Westlake	Medium Residential
5160020041	1915	Commercial	R4(CW)-75/3-0	YES	6	0.07	Westlake	Medium Residential
5160020044	1926	Double, duplex, or two units	R4(CW)-75/3-0	YES	16	0.17	Westlake	Medium Residential
5160021008	0	Commercial	R4(CW)-75/3-0	YES	8	0.09	Westlake	Medium Residential
5160021009	0	Commercial	R4(CW)-75/3-0	YES	7	0.08	Westlake	Medium Residential
5160021010	1948	Commercial	R4(CW)-75/3-0	YES	7	0.08	Westlake	Medium Residential
5160021011	1911	Commercial	R4(CW)-75/3-0	YES	8	0.09	Westlake	Medium Residential
5160021012	0	Commercial	R4(CW)-75/3-0	YES	8	0.08	Westlake	Medium Residential
5160021014	1909	Commercial	R4(CW)-75/3-0	YES	17	0.17	Westlake	Medium Residential
5160021016	0	Four units (any combination)	R4(CW)-75/3-0	YES	18	0.17	Westlake	Medium Residential
5160021018	1910	Double, duplex, or two units	R4(CW)-75/3-0	YES	6	0.08	Westlake	Medium Residential
5160021021	1909	Commercial	R4(CW)-75/3-0	YES	7	0.08	Westlake	Medium Residential
5160021026	1908	Commercial	R4(CW)-75/3-0	YES	5	0.06	Westlake	Medium Residential
5160021030	1932	Churches	RC4(CW)-75/3	YES	17	0.16	Westlake	Limited Commercial - Mixed Medium Residential
5160022001	1907	Commercial	RC4(CW)-75/3	YES	11	0.11	Westlake	Limited Commercial - Mixed Medium Residential
5160022002	0	VACANT LAND	RC4(CW)-75/3	YES	13	0.13	Westlake	Limited Commercial - Mixed Medium Residential
5160022003	0	VACANT LAND	RC4(CW)-75/3	YES	12	0.11	Westlake	Limited Commercial - Mixed Medium Residential
5160022004	1920	Store and residential combination	RC4(CW)-75/3	YES	12	0.11	Westlake	Limited Commercial - Mixed Medium Residential
5160022005	0	VACANT LAND	RC4(CW)-75/3	YES	11	0.10	Westlake	Limited Commercial - Mixed Medium Residential
5160022006	0	Commercial	R4(CW)-75/3-0	YES	13	0.14	Westlake	Medium Residential
5160022007	0	VACANT LAND	R4(CW)-75/3-0	YES	14	0.14	Westlake	Medium Residential
5160022010	1908	Commercial	R4(CW)-75/3-0	YES	11	0.12	Westlake	Medium Residential
5160022011	1908	Double, duplex, or two units	R4(CW)-75/3-0	YES	10	0.12	Westlake	Medium Residential
5160022012	0	Commercial	R4(CW)-75/3-0	YES	13	0.13	Westlake	Medium Residential
5160022014	1914	Commercial	R4(CW)-75/3-0	YES	6	0.07	Westlake	Medium Residential
5160022015	1914	Commercial	R4(CW)-75/3-0	YES	6	0.07	Westlake	Medium Residential
5160022016	1940	Commercial	R4(CW)-75/3-0	YES	6	0.07	Westlake	Medium Residential
5160022018	1921	Double, duplex, or two units	R4(CW)-75/3-0	YES	8	0.09	Westlake	Medium Residential
5160022020	1908	Commercial	R4(CW)-75/3-0	YES	11	0.11	Westlake	Medium Residential
5160022021	1920	Three units (any combination)	R4(CW)-75/3-0	YES	22	0.23	Westlake	Medium Residential
5160022022	0	VACANT LAND	R4(CW)-75/3-0	YES	19	0.18	Westlake	Medium Residential
5160022023	0	Four units (any combination)	R4(CW)-75/3-0	YES	19	0.18	Westlake	Medium Residential
5160022025	1949	Commercial	R4(CW)-75/3-0	YES	13	0.14	Westlake	Medium Residential
5160022029	1955	Three units (any combination)	R4(CW)-75/3-0	YES	11	0.13	Westlake	Medium Residential
5160022030	1909	Three units (any combination)	R4(CW)-75/3-0	YES	11	0.13	Westlake	Medium Residential
5160022031	1909	Commercial	R4(CW)-75/3-0	YES	15	0.15	Westlake	Medium Residential
5160022032	1926	Double, duplex, or two units	R4(CW)-75/3-0	YES	16	0.17	Westlake	Medium Residential

APN	Year Built	Current Use	Zone	30 du/ac (Y/N)	Net Units	Acres	CPA	General Plan Land Use Designation
5160022033	1924	Four units (any combination)	R4(CW)-75/3-O	YES	14	0.17	Westlake	Medium Residential
5160022034	0	VACANT LAND	R4(CW)-75/3-O	YES	18	0.17	Westlake	Medium Residential
5160022036	1905	Commercial	R4(CW)-75/3-O	YES	17	0.17	Westlake	Medium Residential
5160022037	1913	Four units (any combination)	R4(CW)-75/3-O	YES	14	0.17	Westlake	Medium Residential
5160022038	0	Double, duplex, or two units	R4(CW)-75/3-O	YES	10	0.12	Westlake	Medium Residential
5160022039	0	Four units (any combination)	R4(CW)-75/3-O	YES	22	0.20	Westlake	Medium Residential
5160025001	1948	Auto Service Shops	C2(CW)-U/3-O	YES	16.5	0.36	Westlake	Community Commercial
5160025900	1907	Commercial	R4(CW)-75/3-O	YES	10	0.11	Westlake	Medium Residential
5160025901	1905	High School	C2(CW)-U/3-O	YES	4.5	0.10	Westlake	Community Commercial
5160025902	1990	High School	C2(CW)-U/3-O	YES	3.5	0.08	Westlake	Community Commercial
5160025904	1910	Rooming / boarding house	R4(CW)-75/3-O	YES	9	0.10	Westlake	Medium Residential
5160025905	1912	Double, duplex, or two units	R4(CW)-75/3-O	YES	16	0.17	Westlake	Medium Residential
5160025906	0	Double, duplex, or two units	R4(CW)-75/3-O	YES	14	0.13	Westlake	Medium Residential
5160025907	0	Four units (any combination)	R4(CW)-75/3-O	YES	16	0.16	Westlake	Medium Residential
5160025908	0	VACANT LAND	R4(CW)-75/3-O	YES	35	0.38	Westlake	Medium Residential
5160025909	0	VACANT LAND	C2(CW)-U/3-O	YES	6	0.13	Westlake	Community Commercial
5160025910	0	VACANT LAND	C2(CW)-U/3-O	YES	6	0.14	Westlake	Community Commercial
5160025911	0	Four units (any combination)	C2(CW)-U/3-O	YES	9	0.20	Westlake	Community Commercial
5160025912	0	Store and residential combination	C2(CW)-U/3-O	YES	7	0.15	Westlake	Community Commercial
5160025913	0	Commercial	C2(CW)-U/3-O	YES	6.5	0.14	Westlake	Community Commercial
5160025914	0	VACANT LAND	C2(CW)-U/3-O	YES	5.5	0.13	Westlake	Community Commercial
5160025915	1925	Store	C2(CW)-U/3-O	YES	5	0.11	Westlake	Community Commercial
5160026900	1924	VACANT LAND	R4(CW)-75/3-O	YES	351	3.32	Westlake	Medium Residential
5160026901	0	Commercial	R4(CW)-75/3-O	YES	21	0.20	Westlake	Community Commercial
5160027903	1930	Four units (any combination)	R4(CW)-75/3	YES	14	0.17	Westlake	Medium Residential
5160027904	0	Four units (any combination)	R4(CW)-75/3	YES	15	0.15	Westlake	Medium Residential
5160027905	0	VACANT LAND	C2(CW)-U/3	YES	16	0.35	Westlake	Community Commercial
5160027906	1907	Commercial	R4(CW)-75/3	YES	12	0.12	Westlake	Medium Residential
5160027907	0	Commercial	R4(CW)-75/3	YES	17	0.17	Westlake	Medium Residential
5160027909	1941	Churches	R4(CW)-75/3	YES	69	0.64	Westlake	Medium Residential
5160027910	1928	Double, duplex, or two units	R4(CW)-75/3	YES	16	0.17	Westlake	Medium Residential
5160027911	1953	Four units (any combination)	R4(CW)-75/3	YES	14	0.17	Westlake	Medium Residential
5160027916	0	Four units (any combination)	R4(CW)-75/3	YES	12	0.11	Westlake	Medium Residential
5160027917	0	VACANT LAND	R4(CW)-75/3	YES	18	0.17	Westlake	Medium Residential
5160027918	0	VACANT LAND	R4(CW)-75/3	YES	18	0.17	Westlake	Medium Residential
5160027919	0	Four units (any combination)	R4(CW)-75/3	YES	14	0.17	Westlake	Medium Residential
5160027921	0	VACANT LAND	R4(CW)-75/3	YES	23	0.21	Westlake	Medium Residential
5160028900	1908	VACANT LAND	R4(CW)-75/3	YES	362	3.39	Westlake	High Medium Residential
5160028902	1911	Commercial	R4(CW)-75/3	YES	5	0.06	Westlake	High Medium Residential
5160029902	0	VACANT LAND	C4(CW)-U/4.5	YES	388.8	4.65	Westlake	Regional Center Commercial
5160030013	0	VACANT LAND	C4(CW)-U/4.5	YES	48	0.37	Westlake	Regional Center Commercial
4324001031	1980	Office building	C2-1-O	No	5.3	1.14	Westwood	Regional Center Commercial
4324002010	1936	Five or more apartments or units	R4-1-O	YES	15	0.19	Westwood	Regional Center Commercial
4324003010	1951	5 or more units (4 stories or less)	[Q]R4-1L	YES	14	0.18	Westwood	High Medium Residential
4324004007	1947	5 or more units (4 stories or less)	[Q]R4-1L	YES	16	0.20	Westwood	High Medium Residential
4324004016	1951	Store and office combination	C4-1VL-POD	No	0.7	0.17	Westwood	Neighborhood Office Commercial
4324005019	1958	Office Building	C4-1VL-POD	No	0.8	0.19	Westwood	Neighborhood Office Commercial
4324007010	1937	4 units (4 stories or less)	[Q]R4-1L	YES	17	0.19	Westwood	High Medium Residential
4324007017	1950	5 or more units (4 stories or less)	[Q]R4-1L	YES	13	0.18	Westwood	High Medium Residential
4324007018	1957	5 or more units (4 stories or less)	[Q]R4-1L	YES	11	0.18	Westwood	High Medium Residential
4324008002	1939	5 or more units (4 stories or less)	[Q]R4-1L	YES	14	0.17	Westwood	High Medium Residential
4324008008	1970	5 or more units (4 stories or less)	[Q]R4-1L	YES	7	0.19	Westwood	High Medium Residential
4324008010	1941	5 or more units (4 stories or less)	[Q]R4-1L	YES	11	0.18	Westwood	High Medium Residential
4324009006	1947	Store and office combination	C4-1VL-POD	No	0.5	0.12	Westwood	Neighborhood Office Commercial
4324009011	1933	Store and office combination	C4-1VL-POD	No	0.9	0.20	Westwood	Neighborhood Office Commercial
4324010004	1941	5 or more units (4 stories or less)	[Q]R4-1L	YES	16	0.19	Westwood	High Medium Residential
4324010005	1940	Store	C4-1VL-POD	No	1.1	0.25	Westwood	Neighborhood Office Commercial
4324010011	1982	Office Building	C4-1VL-POD	No	0.7	0.17	Westwood	Neighborhood Office Commercial
4324010014	1939	3 units (4 stories or less)	[Q]R4-1L	YES	14	0.15	Westwood	High Medium Residential
4324010015	1937	Single Residence	[Q]R4-1L	YES	16	0.15	Westwood	High Medium Residential
4324010016	1936	Single Residence	[Q]R4-1L	YES	16	0.15	Westwood	High Medium Residential
4324011003	1950	5 or more units (4 stories or less)	[Q]R4-1L	YES	14	0.19	Westwood	High Medium Residential
4324023014	1942	2 units (4 stories or less)	[Q]R3-1-O	YES	5	0.20	Westwood	Medium Residential

APN	Year Built	Current Use	Zone	30 du/ac (Y/N)	Net Units	Acres	CPA	General Plan Land Use Designation
4324026017	1946	Schools (Private)	C4-1VL-POD	No	0.6	0.16	Westwood	Neighborhood Office Commercial
4324026028	1942	Store	C4-1VL-POD	No	0.7	0.17	Westwood	Neighborhood Office Commercial
4324026036	1983	Office Building	C4-1VL-POD	No	0.7	0.17	Westwood	Neighborhood Office Commercial
4324026037	1983	Supermarket - 12000 sq. ft. or more	C4-1VL-POD	No	1.8	0.41	Westwood	Neighborhood Office Commercial
4324028045	1941	Store and office combination	C4-1VL-O-POD	No	1.1	0.25	Westwood	Neighborhood Office Commercial
4324028047	1962	Shopping Center (Neighborhood, Community)	C4-1VL-POD	No	4.3	0.94	Westwood	Neighborhood Office Commercial
4324029013	1941	Single Residence	[Q]R3-1-O	YES	5	0.16	Westwood	Medium Residential
4324029014	1978	Parking Lot (Patron or Employee)	[Q]R3-1-O	YES	7	0.20	Westwood	Medium Residential
4324030004	1931	2 units (4 stories or less)	[Q]R3-1-O	YES	5	0.19	Westwood	Medium Residential
4324038002	1948	5 or more units (4 stories or less)	[Q]R4-1L	YES	10	0.17	Westwood	High Medium Residential
4324038003	1941	3 units (4 stories or less)	[Q]R4-1L	YES	12	0.14	Westwood	High Medium Residential
4325005022	0	Store and office combination	C4-1VL-POD	No	1.5	0.33	Westwood	Neighborhood Office Commercial
4325005024	1946	Restaurants, cocktail lounge, tavern	C4-1VL-POD	No	0.8	0.19	Westwood	Neighborhood Office Commercial
4325005025	1947	Store	C4-1VL-POD	No	0.8	0.19	Westwood	Neighborhood Office Commercial
4325005026	1946	Store	C4-1VL-POD	No	1.8	0.39	Westwood	Neighborhood Office Commercial
4325005054	1938	Church	[Q]R5-3-O	YES	55	1.22	Westwood	Low Residential
4325009001	1975	Lots - patron or employee	C4-1VL-POD	No	0.7	0.15	Westwood	Neighborhood Office Commercial
4325009002	1955	Store and office combination	C4-1VL-POD	No	0.7	0.15	Westwood	Neighborhood Office Commercial
4325009003	1958	Office building	C4-1VL-POD	No	0.9	0.21	Westwood	Neighborhood Office Commercial
4325009004	1940	Hotels - under 50 rooms	C4-1VL-POD	No	0.7	0.15	Westwood	Neighborhood Office Commercial
4325009005	1934	Office Building	C4-1VL-POD	No	0.7	0.15	Westwood	Neighborhood Office Commercial
4325016005	1931	Store and office combination	C4-1VL-POD	No	0.7	0.16	Westwood	Neighborhood Office Commercial
4325016015	1991	Shopping Center (Neighborhood, Community)	C4-1VL-POD	No	3	0.66	Westwood	Neighborhood Office Commercial
4325019017	1973	Store	C4-1VL-POD	No	0.7	0.18	Westwood	Neighborhood Office Commercial
4325019018	1935	Store and residential combination	C4-1VL-POD	No	0.6	0.13	Westwood	Neighborhood Office Commercial
4325019019	1947	Store and office combination	C4-1VL-POD	No	0.5	0.13	Westwood	Neighborhood Office Commercial
4325019021	1955	Office building	C4-1VL-POD	No	0.5	0.13	Westwood	Neighborhood Office Commercial
4325019023	1948	Store	C4-1VL-POD	No	0.5	0.13	Westwood	Neighborhood Office Commercial
4325019024	1972	Shopping Center (Neighborhood, Community)	C4-1VL-POD	No	1.1	0.26	Westwood	Neighborhood Office Commercial
4325020001	1970	Restaurants, cocktail lounge, tavern	C4-1VL-POD	No	0.5	0.13	Westwood	Neighborhood Office Commercial
4325020002	1970	Lots - patron or employee	C4-1VL-POD	No	0.5	0.13	Westwood	Neighborhood Office Commercial
4325020003	1931	Office Building	C4-1VL-POD	No	1.1	0.25	Westwood	Neighborhood Office Commercial
4325020004	1947	Store	C4-1VL-POD	No	1.7	0.38	Westwood	Neighborhood Office Commercial
4325020019	1986	Store and office combination	C4-1VL-POD	No	1.8	0.43	Westwood	Neighborhood Office Commercial
4325021001	1961	Service shops	C4-1VL-POD	No	0.5	0.15	Westwood	Neighborhood Office Commercial
4325021004	1948	Store	C4-1VL-POD	No	0.5	0.13	Westwood	Neighborhood Office Commercial
4325021005	1983	Office building	C4-1VL-POD	No	0.5	0.13	Westwood	Neighborhood Office Commercial
4325021006	1950	Lots - patron or employee	C4-1VL-POD	No	0.5	0.13	Westwood	Neighborhood Office Commercial
4325021014	1978	Office Building	C4-1VL-POD	No	0.7	0.16	Westwood	Neighborhood Office Commercial

APN	Year Built	Current Use	Zone	30 du/ac (Y/N)	Net Units	Acres	CPA	General Plan Land Use Designation
4325022004	1956	Office Building	C4-1VL-POD	No	0.5	0.13	Westwood	Neighborhood Office Commercial
4325022005	1948	Store and residential combination	C4-1VL-O-POD	No	0.5	0.13	Westwood	Neighborhood Office Commercial
4325022006	1959	Office Building	C4-1VL-O-POD	No	0.5	0.13	Westwood	Neighborhood Office Commercial
4325022008	1948	Store	C4-1VL-O-POD	No	0.5	0.13	Westwood	Neighborhood Office Commercial
4325022009	1947	Store	C4-1VL-O-POD	No	0.5	0.13	Westwood	Neighborhood Office Commercial
4325022014	1954	Store	C4-1VL-O-POD	No	0.7	0.16	Westwood	Neighborhood Office Commercial
4325022038	1955	Office Building	C4-1VL-O-POD	No	0.5	0.13	Westwood	Neighborhood Office Commercial
4325022040	1984	Office Building	C4-1VL-O-POD	No	1.1	0.25	Westwood	Neighborhood Office Commercial
4326003020	1977	Church	[Q]R5-3	YES	38	1.05	Westwood	Very High Residential
4327001012	1960	Church	[Q]R5-3	YES	73	1.41	Westwood	Very High Residential
4327002020	1941	4 units (4 stories or less)	[Q]R3-1-O	YES	5	0.16	Westwood	Medium Residential
4327002021	1942	3 units (4 stories or less)	[Q]R3-1-O	YES	7	0.19	Westwood	Medium Residential
4327003024	1937	3 units (4 stories or less)	[Q]R3-1-O	YES	5	0.14	Westwood	Medium Residential
4327004001	1942	3 units (4 stories or less)	[Q]R3-1-O	YES	6	0.16	Westwood	Low Residential
4327004014	1948	4 units (4 stories or less)	[Q]R3-1-O	YES	5	0.16	Westwood	Medium Residential
4327005020	1947	4 units (4 stories or less)	[Q]R3-1-O	YES	6	0.19	Westwood	Medium Residential
4327006001	1948	Parking Lot (Patron or Employee)	[Q]R3-1-O	YES	9	0.16	Westwood	Medium Residential
4327006002	1948	Parking Lot (Patron or Employee)	[Q]R3-1-O	YES	8	0.15	Westwood	Medium Residential
4327006003	1958	Parking Lot (Patron or Employee)	[Q]R3-1-O	YES	8	0.15	Westwood	Medium Residential
4327006004	1937	3 units (4 stories or less)	[Q]R3-1-O	YES	5	0.15	Westwood	Medium Residential
4327007006	1950	4 units (4 stories or less)	[Q]R3-1-O	YES	7	0.20	Westwood	Medium Residential
4327009006	1952	5 or more units (4 stories or less)	[Q]R3-1-O	YES	6	0.21	Westwood	Medium Residential
4327011006	1947	5 or more units (4 stories or less)	[Q]R3-1-O	YES	5	0.19	Westwood	Medium Residential
4327011012	1951	5 or more units (4 stories or less)	[Q]R3-1-O	YES	6	0.21	Westwood	Medium Residential
4327012012	1932	5 or more units (4 stories or less)	[Q]R3-1-O	YES	8	0.25	Westwood	Medium Residential
4327012013	1928	5 or more units (4 stories or less with Pool)	[Q]R3-1-O	No	5	0.21	Westwood	Medium Residential
4327012014	1939	4 units (4 stories or less)	[Q]R3-1-O	YES	6	0.18	Westwood	Medium Residential
4327012015	1939	4 units (4 stories or less)	[Q]R3-1-O	YES	5	0.17	Westwood	Medium Residential
4359009900	0	Government Owned Property (OPEN)	R1-1	No	5	0.64	Westwood	Low Residential
4359021017	0	VACANT LAND	RE40-1	No	5	4.61	Westwood	Minimum Residential
4360003014	1940	Church	[Q]R5-2-O	YES	18	0.34	Westwood	Very High Residential
4360011004	1941	5 or more units (4 stories or less)	[Q]R5-3	YES	7	0.25	Westwood	Very High Residential
4360025044	1936	Single Residence	R1-1	No	6	0.91	Westwood	Low Residential
4360030022	1936	Parking Structure (Patron or Employee)	[Q]R5-3	YES	24	0.43	Westwood	Very High Residential
4363003012	1948	5 or more units (4 stories or less)	[Q]R4-1VL	YES	5	0.19	Westwood	High Medium Residential
4363003015	1937	4 units (4 stories or less)	[Q]R4-1VL	YES	6	0.18	Westwood	High Medium Residential
4363004007	1946	5 or more units (4 stories or less)	[Q]R4-1VL	YES	5	0.19	Westwood	High Medium Residential
4363004008	1948	4 units (4 stories or less)	[Q]R4-1VL	YES	6	0.19	Westwood	High Medium Residential
4363004017	1947	4 units (4 stories or less)	[Q]R4-1VL	YES	6	0.19	Westwood	High Medium Residential
4363005003	1937	5 or more units (4 stories or less)	[Q]R4-1VL	YES	5	0.18	Westwood	High Medium Residential
4363005005	1933	4 units (4 stories or less)	[Q]R4-1VL	YES	6	0.19	Westwood	High Medium Residential
4363005021	1950	5 or more units (4 stories or less)	[Q]R4-1VL	YES	5	0.22	Westwood	High Medium Residential
4363005022	1931	5 or more units (4 stories or less)	[Q]R4-1VL	YES	7	0.27	Westwood	High Medium Residential
4363005025	1930	Rooming House	[Q]R4-1VL	YES	18	0.34	Westwood	High Medium Residential
4363005032	1957	Rooming House	[Q]R4-1VL	YES	15	0.29	Westwood	High Medium Residential
4363005038	1959	Rooming House	[Q]R4-1VL	YES	20	0.46	Westwood	High Medium Residential
4363005039	1965	Church	[Q]R4-1VL	YES	23	0.42	Westwood	High Medium Residential
4363005040	1972	Hotel (50+ Rooms)	[Q]R4-1VL	YES	27	0.49	Westwood	High Medium Residential
4363006001	1940	Rooming House	[Q]R4-1VL	YES	15	0.28	Westwood	High Medium Residential
4363006002	1950	Rooming House	[Q]R4-1VL	YES	10	0.19	Westwood	High Medium Residential
4363006003	1938	Rooming House	[Q]R4-1VL	YES	10	0.20	Westwood	High Medium Residential
4363006005	1930	Rooming House	[Q]R4-1VL	YES	16	0.29	Westwood	High Medium Residential
4363006006	1930	Rooming House	[Q]R4-1VL	YES	16	0.29	Westwood	High Medium Residential
4363006007	1929	Rooming House	[Q]R4-1VL	YES	10	0.19	Westwood	High Medium Residential
4363006009	1948	Rooming House	[Q]R4-1VL	YES	6	0.18	Westwood	High Medium Residential
4363006013	1940	Rooming House	[Q]R4-1VL	YES	5	0.20	Westwood	High Medium Residential
4363006014	1940	Rooming House	[Q]R4-1VL	YES	10	0.19	Westwood	High Medium Residential
4363006015	1939	Rooming House	[Q]R4-1VL	YES	15	0.28	Westwood	High Medium Residential
4363006019	1939	Rooming House	[Q]R4-1VL	YES	24	0.43	Westwood	High Medium Residential
4363006021	1939	Rooming House	[Q]R4-1VL	YES	11	0.20	Westwood	High Medium Residential
4363007004	1948	5 or more units (4 stories or less)	[Q]R4-1VL	YES	6	0.26	Westwood	High Medium Residential
4363007024	1948	5 or more units (4 stories or less)	[Q]R4-1VL	YES	5	0.25	Westwood	High Medium Residential

APN	Year Built	Current Use	Zone	30 du/ac (Y/N)	Net Units	Acres	CPA	General Plan Land Use Designation
4363008002	1932	2 units (4 stories or less)	[Q]R4-1VL	YES	7	0.19	Westwood	High Medium Residential
4363008005	1938	5 or more units (4 stories or less)	[Q]R4-1VL	YES	11	0.31	Westwood	High Medium Residential
4363008006	1949	5 or more units (4 stories or less)	[Q]R4-1VL	YES	5	0.28	Westwood	High Medium Residential
4363008010	1950	5 or more units (4 stories or less)	[Q]R4-1VL	YES	5	0.20	Westwood	High Medium Residential
4363008011	1950	5 or more units (4 stories or less)	[Q]R4-1VL	YES	7	0.28	Westwood	High Medium Residential
4363008012	1949	5 or more units (4 stories or less)	[Q]R4-1VL	YES	6	0.22	Westwood	High Medium Residential
4363008013	1936	4 units (4 stories or less)	[Q]R4-1VL	YES	7	0.20	Westwood	High Medium Residential
4363008016	1941	5 or more units (4 stories or less)	[Q]R4-1VL	YES	5	0.21	Westwood	High Medium Residential
4363008019	1941	Rooming House	[Q]R4-1VL	YES	12	0.23	Westwood	High Medium Residential
4363008022	1954	Rooming House	[Q]R4-1VL	YES	10	0.18	Westwood	High Medium Residential
4363009001	1936	Rooming House	(Q)R4-1VL	YES	18	0.34	Westwood	High Medium Residential
4363009017	1949	Club Lodge or Hall or Fraternal Organization	(Q)R4-1VL	YES	8	0.17	Westwood	High Medium Residential
4363009018	1952	Rooming House	(Q)R4-1VL	YES	9	0.17	Westwood	High Medium Residential
4363010004	1943	3 units (4 stories or less with Pool)	[Q]R4-1VL	YES	7	0.19	Westwood	High Medium Residential
4363010005	1941	4 units (4 stories or less)	[Q]R4-1VL	YES	6	0.18	Westwood	High Medium Residential
4363010007	1937	4 units (4 stories or less)	[Q]R4-1VL	YES	5	0.16	Westwood	High Medium Residential
4363010012	1936	2 units (4 stories or less)	[Q]R4-1VL	YES	8	0.19	Westwood	High Medium Residential
4363010017	1950	5 or more units (4 stories or less)	[Q]R4-1VL	YES	5	0.20	Westwood	High Medium Residential
4363010022	1936	4 units (4 stories or less)	[Q]R4-1VL	YES	6	0.19	Westwood	High Medium Residential
4363011001	1941	4 units (4 stories or less)	[Q]R4-1VL	YES	5	0.17	Westwood	High Medium Residential
4363011002	1948	4 units (4 stories or less)	[Q]R4-1VL	YES	5	0.17	Westwood	High Medium Residential
4363011008	1950	5 or more units (4 stories or less)	[Q]R4-1VL	YES	5	0.19	Westwood	High Medium Residential
4363011010	1950	3 units (4 stories or less)	[Q]R4-1VL	YES	7	0.18	Westwood	High Medium Residential
4363012002	1929	2 units (4 stories or less)	[Q]R4-1VL	YES	9	0.20	Westwood	High Medium Residential
4363013006	1929	4 units (4 stories or less)	[Q]R4-1VL	YES	7	0.19	Westwood	High Medium Residential
4363013024	1947	5 or more units (4 stories or less)	[Q]R4-1VL	YES	5	0.19	Westwood	High Medium Residential
4363013028	1949	5 or more units (4 stories or less)	[Q]R4-1VL	YES	5	0.24	Westwood	High Medium Residential
4363014002	1939	3 units (4 stories or less)	[Q]R4-1VL	YES	6	0.16	Westwood	High Medium Residential
4363014004	1950	5 or more units (4 stories or less)	[Q]R4-1VL	YES	5	0.19	Westwood	High Medium Residential
4363014005	1949	5 or more units (4 stories or less)	[Q]R4-1VL	YES	9	0.25	Westwood	High Medium Residential
4363014008	1948	4 units (4 stories or less)	[Q]R4-1VL	YES	6	0.19	Westwood	High Medium Residential
4363014009	1948	3 units (4 stories or less)	[Q]R4-1VL	YES	7	0.18	Westwood	High Medium Residential
4363014012	1949	4 units (4 stories or less)	[Q]R4-1VL	YES	7	0.20	Westwood	High Medium Residential
4363014013	1941	2 units (4 stories or less)	[Q]R4-1VL	YES	8	0.18	Westwood	High Medium Residential
4363014018	1951	5 or more units (4 stories or less)	[Q]R4-1VL	YES	5	0.18	Westwood	High Medium Residential
4363014020	1950	5 or more units (4 stories or less)	[Q]R4-1VL	YES	6	0.22	Westwood	High Medium Residential
4363015003	1946	4 units (4 stories or less)	[Q]R4-1VL	YES	7	0.20	Westwood	High Medium Residential
4363015004	1937	4 units (4 stories or less)	[Q]R4-1VL	YES	7	0.20	Westwood	High Medium Residential
4363015006	1941	5 or more units (4 stories or less)	[Q]R4-1VL	YES	6	0.19	Westwood	High Medium Residential
4363015017	1937	4 units (4 stories or less)	[Q]R4-1VL	YES	5	0.17	Westwood	High Medium Residential
4363015031	1977	4 units (4 stories or less)	[Q]R4-1VL	YES	5	0.17	Westwood	High Medium Residential
4363015036	1937	Residential -- Triplex	[Q]R4-1VL	YES	10	0.23	Westwood	High Medium Residential
4363016010	1937	5 or more units (4 stories or less)	[Q]R4-1VL-O	YES	9	0.39	Westwood	High Medium Residential
4363016015	1948	5 or more units (4 stories or less)	[Q]R4-1VL-O	YES	12	0.35	Westwood	High Medium Residential
4366033004	1970	Hotels - under 50 rooms	C4-1VL	No	0.9	0.20	Westwood	General Commercial
4366033005	1968	Office Building	C4-1VL	No	1.1	0.24	Westwood	General Commercial
4366033028	1982	Office Building	C4-1VL	No	1.4	0.31	Westwood	General Commercial
7404020900	0	Utility Commercial and Mutual	R1-1XL-O	No	5	0.67	Wilmington - Harbor City	Low Residential
7404024045	1987	Gymnasiums, health spas	R1-1XL-O	No	13	1.61	Wilmington - Harbor City	Low Residential
7404026005	1956	Churches	R1-1XL-O	No	5	0.74	Wilmington - Harbor City	Low Residential
7410013061	1958	Schools (Private)	R2-1XL	No	5	0.36	Wilmington - Harbor City	Low Medium I Residential
7411029901	0	Government Owned Property (OPEN)	R1-1XL	No	6	0.80	Wilmington - Harbor City	Low Residential
7414027030	1956	Churches	R1-1XL-O	No	11	1.30	Wilmington - Harbor City	Low Residential
7414036072	0	VACANT LAND	R1-1XL-O	No	11	1.31	Wilmington - Harbor City	Low Residential
7416004014	1948	Schools (Private)	R1-1XL-O	No	26	3.00	Wilmington - Harbor City	Low Residential
7417002030	1950	Clubs, lodge halls, fraternal organizations	R1-1XL-O	No	5	0.59	Wilmington - Harbor City	Low Residential
7420021001	1929	Churches	R1-1XL-O	No	6	0.70	Wilmington - Harbor City	Low Residential
7420026024	1940	Churches	R1-1XL-O	No	10	1.47	Wilmington - Harbor City	Low Residential
7421005016	1955	Churches	R1-1XL-O	No	18	2.34	Wilmington - Harbor City	Low Residential
7423027808	0	Utility Commercial and Mutual	R1-1XL-O	No	5	0.61	Wilmington - Harbor City	Low Residential
7425007017	1986	Commercial	R1-1XL-O	No	24	2.89	Wilmington - Harbor City	Low Residential
7425008009	1968	Warehousing. distribution over 50,000 sq. ft.	R1-1XL-O	No	30	3.66	Wilmington - Harbor City	Low Residential
7425011011	1951	Commercial	R2-1XL-O	No	5	0.36	Wilmington - Harbor City	Low Medium I Residential
7439003035	0	VACANT LAND	R1-1XL-O	No	5	0.62	Wilmington - Harbor City	Low Residential
7439003036	0	VACANT LAND	R1-1XL-O	No	5	0.62	Wilmington - Harbor City	Low Residential
7439026189	1981	Professional Building	C1-1VL	No	7.4	1.61	Wilmington - Harbor City	General Commercial
7442001024	0	Government Owned Property (OPEN)	RD6-1XL	No	9	1.25	Wilmington - Harbor City	Low Residential
7442001913	0	Government Owned Property (OPEN)	RD6-1XL	No	6	0.91	Wilmington - Harbor City	Low Residential
7442001919	0	Government Owned Property (OPEN)	RD6-1XL	No	24	3.33	Wilmington - Harbor City	Low Residential

APN	Year Built	Current Use	Zone	30 du/ac (Y/N)	Net Units	Acres	CPA	General Plan Land Use Designation
4303001002	1933	Professional Building	C4-1-O	No	0.6	0.15	Wilshire	Neighborhood Office Commercial
4303001003	1971	Store	C4-1-O	No	0.6	0.15	Wilshire	Neighborhood Office Commercial
4303001021	1949	Churches	C2-1-O	No	0.7	0.17	Wilshire	General Commercial
4303001041	1970	Homes for the aged and others	C2-1-O	No	1.5	0.34	Wilshire	General Commercial
4303001042	1981	Store	C4-1-O	No	1.7	0.38	Wilshire	Neighborhood Office Commercial
4303001043	1982	Miscellaneous commercial	C2-1-O	No	0.7	0.16	Wilshire	Neighborhood Office Commercial
4303001047	1958	Lots - patron or employee	C2-1-O	No	0.7	0.16	Wilshire	Neighborhood Office Commercial
4303002007	1952	Schools (Private)	C2-1-O	No	0.7	0.17	Wilshire	General Commercial
4303002011	1970	Office Building	C2-1-O	No	0.7	0.16	Wilshire	General Commercial
4303002013	1931	4 units (4 stories or less)	[Q]R3-1-O	YES	6	0.19	Wilshire	Medium Residential
4303002017	1930	2 units (4 stories or less)	[Q]R3-1-O	YES	6	0.15	Wilshire	Medium Residential
4303002024	1929	4 units (4 stories or less)	[Q]R3-1-O	YES	6	0.19	Wilshire	Medium Residential
4303002025	1931	2 units (4 stories or less)	[Q]R3-1-O	YES	6	0.15	Wilshire	Medium Residential
4303002052	1978	Service Station	C2-1-O	No	1.5	0.33	Wilshire	General Commercial
4303002900	0	Government Owned Property (OPEN)	C2-1-O	No	1.1	0.26	Wilshire	General Commercial
4303003001	0	Churches	R3-1	YES	13	0.26	Wilshire	Medium Residential
4303003002	0	Five or more apartments or units	R3-1	YES	9	0.17	Wilshire	Medium Residential
4303005011	1962	Store	C2-1	No	0.5	0.11	Wilshire	General Commercial
4303005012	1971	Schools (Private)	C2-1	No	0.5	0.11	Wilshire	General Commercial
4303005032	0	Store	C2-1	No	1.4	0.31	Wilshire	General Commercial
4303005037	1983	Miscellaneous commercial	C2-1	No	1.1	0.28	Wilshire	General Commercial
4303010001	1934	Supermarket - 6000 to 11999 sq. ft.	C4-1-O	No	0.8	0.18	Wilshire	Neighborhood Office Commercial
4303010003	1935	Supermarket - 6000 to 11999 sq. ft.	C4-1-O	No	1	0.23	Wilshire	Neighborhood Office Commercial
4303010006	1966	Parking Lot (Patron or Employee)	[Q]R3-1-O	YES	9	0.17	Wilshire	Medium Residential
4303010007	1928	2 units (4 stories or less)	[Q]R3-1-O	YES	6	0.15	Wilshire	Medium Residential
4303010013	1926	2 units (4 stories or less)	[Q]R3-1-O	YES	6	0.15	Wilshire	Medium Residential
4303010019	1929	4 units (4 stories or less)	[Q]R3-1-O	YES	7	0.20	Wilshire	Medium Residential
4303010024	1929	2 units (4 stories or less)	[Q]R3-1-O	YES	6	0.15	Wilshire	Medium Residential
4303010025	1929	2 units (4 stories or less)	[Q]R3-1-O	YES	6	0.15	Wilshire	Medium Residential
4303010026	1929	2 units (4 stories or less)	[Q]R3-1-O	YES	6	0.15	Wilshire	Medium Residential
4303010032	1930	2 units (4 stories or less)	[Q]R3-1-O	YES	6	0.15	Wilshire	Medium Residential
4303010034	1966	Parking Lot (Patron or Employee)	[Q]R3-1-O	No	5	0.17	Wilshire	Medium Residential
4303010035	1929	2 units (4 stories or less)	[Q]R3-1-O	YES	6	0.15	Wilshire	Medium Residential
4303011001	0	VACANT LAND	C4-1-O	No	0.8	0.18	Wilshire	Neighborhood Office Commercial
4303011002	1930	Store	C4-1-O	No	0.7	0.15	Wilshire	Neighborhood Office Commercial
4303011004	1930	Store	C4-1-O	No	0.7	0.15	Wilshire	Neighborhood Office Commercial
4303011006	1929	4 units (4 stories or less)	[Q]R3-1-O	YES	6	0.17	Wilshire	Medium Residential
4303011007	1929	2 units (4 stories or less)	[Q]R3-1-O	YES	6	0.15	Wilshire	Medium Residential
4303011011	1930	2 units (4 stories or less)	[Q]R3-1-O	YES	6	0.15	Wilshire	Medium Residential
4303011012	1929	2 units (4 stories or less)	[Q]R3-1-O	YES	6	0.15	Wilshire	Medium Residential
4303011013	1929	2 units (4 stories or less)	[Q]R3-1-O	YES	6	0.15	Wilshire	Medium Residential
4303011022	1936	Single Residence	[Q]R3-1-O	YES	5	0.11	Wilshire	Medium Residential
4303011027	1931	2 units (4 stories or less)	[Q]R3-1-O	YES	6	0.15	Wilshire	Medium Residential
4303011028	1938	2 units (4 stories or less)	[Q]R3-1-O	YES	6	0.15	Wilshire	Medium Residential
4303011029	1925	Single Residence	[Q]R3-1-O	YES	7	0.15	Wilshire	Medium Residential
4303011031	1929	2 units (4 stories or less)	[Q]R3-1-O	YES	6	0.15	Wilshire	Medium Residential
4303011033	1929	2 units (4 stories or less)	[Q]R3-1-O	YES	6	0.15	Wilshire	Medium Residential
4303012001	1950	5 or more units (4 stories or less)	[Q]R3-1-O	YES	5	0.20	Wilshire	Medium Residential
4303012002	1931	2 units (4 stories or less)	[Q]R3-1-O	YES	6	0.15	Wilshire	Medium Residential
4303012005	1929	2 units (4 stories or less)	[Q]R3-1-O	YES	6	0.15	Wilshire	Medium Residential
4303012014	1931	2 units (4 stories or less)	[Q]R3-1-O	YES	6	0.15	Wilshire	Medium Residential
4303012019	1929	2 units (4 stories or less)	[Q]R3-1-O	YES	6	0.15	Wilshire	Medium Residential
4303012022	1929	2 units (4 stories or less)	[Q]R3-1-O	YES	6	0.15	Wilshire	Medium Residential
4303012023	1929	2 units (4 stories or less)	[Q]R3-1-O	YES	6	0.15	Wilshire	Medium Residential
4303012025	1930	2 units (4 stories or less)	[Q]R3-1-O	YES	6	0.15	Wilshire	Medium Residential
4303012026	1929	2 units (4 stories or less)	[Q]R3-1-O	YES	6	0.15	Wilshire	Medium Residential
4303012042	1929	3 units (4 stories or less)	[Q]R3-1-O	YES	5	0.19	Wilshire	Medium Residential
4303012055	1936	2 units (4 stories or less)	[Q]R3-1-O	YES	5	0.15	Wilshire	Medium Residential
4303012056	1927	3 units (4 stories or less)	[Q]R3-1-O	YES	5	0.15	Wilshire	Medium Residential
4303012058	1929	2 units (4 stories or less)	[Q]R3-1-O	YES	6	0.15	Wilshire	Medium Residential



APN	Year Built	Current Use	Zone	30 du/ac (Y/N)	Net Units	Acres	CPA	General Plan Land Use Designation
4303012061	1930	4 units (4 stories or less)	[Q]R3-1-O	YES	7	0.20	Wilshire	Medium Residential
4303018002	1929	3 units (4 stories or less)	[Q]R3-1-O	YES	5	0.15	Wilshire	Medium Residential
4303018006	1929	2 units (4 stories or less)	[Q]R3-1-O	YES	6	0.15	Wilshire	Medium Residential
4303018010	1930	2 units (4 stories or less)	[Q]R3-1-O	YES	6	0.15	Wilshire	Medium Residential
4303018011	1929	2 units (4 stories or less)	[Q]R3-1-O	YES	6	0.15	Wilshire	Medium Residential
4303018012	1927	2 units (4 stories or less)	[Q]R3-1-O	YES	6	0.15	Wilshire	Medium Residential
4303018019	1930	Auto Service Centers (no gasoline)	C2-1-O	No	0.8	0.18	Wilshire	Neighborhood Office Commercial
4303018026	1929	2 units (4 stories or less)	[Q]R3-1-O	YES	6	0.15	Wilshire	Medium Residential
4303018027	1927	2 units (4 stories or less)	[Q]R3-1-O	YES	6	0.15	Wilshire	Medium Residential
4303018028	1937	Single Residence	[Q]R3-1-O	YES	7	0.15	Wilshire	Medium Residential
4303018033	1927	2 units (4 stories or less)	[Q]R3-1-O	YES	6	0.15	Wilshire	Medium Residential
4303018035	1957	Store	C2-1-O	No	1.4	0.31	Wilshire	Neighborhood Office Commercial
4303019006	1937	Store	C4-1-O	No	1.1	0.26	Wilshire	Neighborhood Office Commercial
4303019008	1927	2 units (4 stories or less)	[Q]R3-1-O	YES	5	0.15	Wilshire	Medium Residential
4303019009	1929	2 units (4 stories or less)	[Q]R3-1-O	YES	5	0.15	Wilshire	Medium Residential
4303019025	1939	4 units (4 stories or less)	[Q]R3-1-O	YES	7	0.20	Wilshire	Medium Residential
4303019029	1939	Single Residence	[Q]R3-1-O	YES	7	0.15	Wilshire	Medium Residential
4303019030	1929	2 units (4 stories or less)	[Q]R3-1-O	YES	6	0.15	Wilshire	Medium Residential
4303019031	1928	2 units (4 stories or less)	[Q]R3-1-O	YES	6	0.15	Wilshire	Medium Residential
4303019038	1928	2 units (4 stories or less)	[Q]R3-1-O	YES	6	0.15	Wilshire	Medium Residential
4303019040	1929	2 units (4 stories or less)	[Q]R3-1-O	YES	6	0.15	Wilshire	Medium Residential
4303027028	1955	Homes for the aged and others	C2-1	No	1.4	0.31	Wilshire	General Commercial
4303027030	1961	Office Building	C2-1	No	0.7	0.16	Wilshire	General Commercial
4303027032	1952	Store and office combination	C2-1	No	0.7	0.16	Wilshire	General Commercial
4303027033	0	Store and residential combination	C2-1	No	0.7	0.16	Wilshire	General Commercial
4303027034	1950	Store	C2-1	No	0.7	0.16	Wilshire	General Commercial
4303027035	1946	Service shops	C2-1	No	0.7	0.16	Wilshire	General Commercial
4303027040	1986	Auto Service Shops	C2-1	No	1.4	0.31	Wilshire	General Commercial
4303027042	1954	New Car Sales and Service	C2-1	No	2.1	0.46	Wilshire	General Commercial
4303028019	1958	Office Building	C2-1-O	No	0.7	0.16	Wilshire	General Commercial
4303028024	1946	Store	C2-1-O	No	0.7	0.16	Wilshire	General Commercial
4303028033	1939	Store	C2-1-O	No	0.7	0.16	Wilshire	General Commercial
4303028900	0	Government Owned Property (OPEN)	C2-1-O	No	0.7	0.16	Wilshire	General Commercial
4303031039	1953	Store	C2-1-O	No	0.6	0.16	Wilshire	General Commercial
4303032005	1938	Commercial	R3-1-O	YES	7	0.15	Wilshire	Medium Residential
4303032021	1929	Double, duplex, or two units	R3-1-O	YES	6	0.16	Wilshire	Medium Residential
4303032025	1950	Store and office combination	C2-1-O	No	1.7	0.38	Wilshire	General Commercial
4303032026	1928	Double, duplex, or two units	R3-1-O	YES	6	0.16	Wilshire	Medium Residential
4303033001	1928	Single Residence	[Q]R3-1-O	YES	6	0.12	Wilshire	Medium Residential
4303033011	1930	3 units (4 stories or less)	[Q]R3-1-O	YES	5	0.14	Wilshire	Medium Residential
4303033012	1928	3 units (4 stories or less)	[Q]R3-1-O	YES	5	0.14	Wilshire	Medium Residential
4303033015	1928	Single Residence	[Q]R3-1-O	YES	7	0.14	Wilshire	Medium Residential
4303033017	1927	Single Residence	[Q]R3-1-O	YES	7	0.14	Wilshire	Medium Residential
4303033031	1929	2 units (4 stories or less)	[Q]R3-1-O	YES	6	0.14	Wilshire	Medium Residential
4303033033	1932	5 or more units (4 stories or less)	[Q]R3-1-O	YES	6	0.23	Wilshire	Medium Residential
4303034001	1929	4 units (4 stories or less)	[Q]R3-1-O	YES	5	0.16	Wilshire	Medium Residential
4303034008	1928	2 units (4 stories or less)	[Q]R3-1-O	YES	6	0.14	Wilshire	Medium Residential
4303034009	1956	Office Building	C2-1-O	No	1.3	0.29	Wilshire	General Commercial
4303034010	1979	Store	C2-1-O	No	1.2	0.28	Wilshire	General Commercial
4303034012	1929	3 units (4 stories or less)	[Q]R3-1-O	YES	5	0.14	Wilshire	Medium Residential
4303034015	1930	2 units (4 stories or less)	[Q]R3-1-O	YES	5	0.14	Wilshire	Medium Residential
4303034022	1948	5 or more units (4 stories or less)	[Q]R3-1-O	YES	5	0.18	Wilshire	Medium Residential
4303035001	1930	Store	C4-1-O	No	1.1	0.24	Wilshire	Neighborhood Office Commercial
4303035002	1936	Auto Service Shops	C4-1-O	No	0.5	0.13	Wilshire	Neighborhood Office Commercial
4303035006	1987	Store	C4-1-O	No	0.5	0.13	Wilshire	Neighborhood Office Commercial
4303035007	1941	Store	C4-1-O	No	0.5	0.13	Wilshire	Neighborhood Office Commercial
4303035016	1927	Single Residence	[Q]R3-1-O	YES	7	0.14	Wilshire	Medium Residential
4303035017	1928	Single Residence	[Q]R3-1-O	YES	6	0.12	Wilshire	Medium Residential
4303035023	1948	Auto Service Shops	C4-1-O	No	0.6	0.15	Wilshire	Neighborhood Office Commercial
4303035034	1964	Service Station	C4-1-O	No	1.6	0.35	Wilshire	Neighborhood Office Commercial
4303035035	1965	Store	C2-1-O	No	1.2	0.27	Wilshire	General Commercial

APN	Year Built	Current Use	Zone	30 du/ac (Y/N)	Net Units	Acres	CPA	General Plan Land Use Designation
4305013023	1948	Store	C4-1VL-0	No	0.8	0.18	Wilshire	Neighborhood Office Commercial
4305013024	1935	Store	C4-1VL-0	No	0.8	0.18	Wilshire	Neighborhood Office Commercial
4305014002	1926	Store	C4-1VL-0	No	0.5	0.11	Wilshire	Neighborhood Office Commercial
4305014003	1930	Store	C4-1VL-0	No	0.5	0.11	Wilshire	Neighborhood Office Commercial
4305014004	1936	Store	C4-1VL-0	No	0.5	0.11	Wilshire	Neighborhood Office Commercial
4305014005	1946	Office Building	C4-1VL-0	No	1	0.22	Wilshire	Neighborhood Office Commercial
4305014006	1938	Churches	C4-1VL-0	No	0.5	0.11	Wilshire	Neighborhood Office Commercial
4305014007	1949	Store	C4-1VL-0	No	0.5	0.11	Wilshire	Neighborhood Office Commercial
4305014011	1931	Churches	C4-1VL-0	No	2	0.44	Wilshire	Neighborhood Office Commercial
4305014012	1946	Store	C4-1VL-0	No	0.6	0.15	Wilshire	Neighborhood Office Commercial
4305014026	1931	Store	C2-1-0	No	1.6	0.35	Wilshire	Neighborhood Office Commercial
4305014029	1946	Store and office combination	C2-1-0	No	0.9	0.22	Wilshire	Neighborhood Office Commercial
4305014031	1962	Store	C2-1-0	No	0.5	0.11	Wilshire	Neighborhood Office Commercial
4305014032	1946	Churches	C2-1-0	No	0.5	0.11	Wilshire	Neighborhood Office Commercial
4305014041	1926	Commercial	R3-1-0	YES	6	0.14	Wilshire	Medium Residential
4305014056	1949	Store and office combination	C2-1-0	No	0.5	0.11	Wilshire	General Commercial
4305014077	1962	Lots - patron or employee	C2-1-0	No	0.9	0.21	Wilshire	General Commercial
4305014078	1962	Store	C2-1-0	No	1.5	0.33	Wilshire	General Commercial
4305014900	0	Government Property, possessory interest	C4-1VL-0	No	0.5	0.11	Wilshire	Neighborhood Office Commercial
4305014901	0	Government Property, possessory interest	C4-1VL-0	No	0.5	0.11	Wilshire	Neighborhood Office Commercial
4305014902	0	Government Property, possessory interest	C4-1VL-0	No	0.5	0.11	Wilshire	Neighborhood Office Commercial
4305017001	0	Store	C2-1-0	No	1.5	0.33	Wilshire	General Commercial
4305017003	1948	Store and residential combination	C2-1-0	No	0.5	0.11	Wilshire	General Commercial
4305018002	0	Store and residential combination	C2-1-0	No	0.5	0.11	Wilshire	General Commercial
4305018003	1956	Store and office combination	C2-1-0	No	0.5	0.11	Wilshire	General Commercial
4305018024	1964	Office Building	C2-1-0	No	1	0.22	Wilshire	General Commercial
4305018025	1948	Store and office combination	C2-1-0	No	0.9	0.21	Wilshire	General Commercial
4305019001	1948	Store	C2-1	No	1	0.23	Wilshire	General Commercial
4305019020	1962	Schools (Private)	C2-1	No	2	0.47	Wilshire	General Commercial
4305020004	0	VACANT LAND	C2-1	No	0.5	0.11	Wilshire	General Commercial
4305020005	0	Office building	C2-1	No	0.5	0.11	Wilshire	General Commercial
4305020006	1955	Schools (Private)	C2-1	No	0.5	0.12	Wilshire	General Commercial
4305020018	1961	Auto Service Shops	C2-1	No	1.2	0.27	Wilshire	General Commercial
4305020019	1977	Store	C2-1	No	1.4	0.31	Wilshire	General Commercial
4305021010	1972	Service Station	C2-1	No	1	0.22	Wilshire	General Commercial
4305021013	1938	Four units (any combination)	R3-1	YES	6	0.12	Wilshire	Medium Residential
4305021900	0	Government Owned Property (OPEN)	R3-1	YES	16	0.30	Wilshire	Medium Residential
4332008001	1928	Store	C4-1VL-0	No	1.2	0.26	Wilshire	Neighborhood Office Commercial
4332008002	1949	Auto Service Shops	C4-1VL-0	No	0.5	0.13	Wilshire	Neighborhood Office Commercial
4332008003	1955	Store	C4-1VL-0	No	1.2	0.26	Wilshire	Neighborhood Office Commercial
4332011012	1929	Store and office combination	C4-1VL-0	No	0.6	0.15	Wilshire	Neighborhood Office Commercial
4332011013	1949	Store and office combination	C4-1VL-0	No	0.6	0.14	Wilshire	Neighborhood Office Commercial
4332011014	1946	Store	C4-1VL-0	No	0.6	0.14	Wilshire	Neighborhood Office Commercial
4332011016	1930	Store	C4-1VL-0	No	0.6	0.15	Wilshire	Neighborhood Office Commercial
4332011052	1935	Auto Service Shops	C4-1VL-0	No	0.7	0.17	Wilshire	Neighborhood Office Commercial
4332011053	1934	Store	C4-1VL-0	No	0.5	0.11	Wilshire	Neighborhood Office Commercial

APN	Year Built	Current Use	Zone	30 du/ac (Y/N)	Net Units	Acres	CPA	General Plan Land Use Designation
4332011058	1928	Bank, Savings and Loan	C4-1VL-0	No	2	0.45	Wilshire	Neighborhood Office Commercial
4332014015	1929	Store and residential combination	C4-1VL-0	No	0.6	0.15	Wilshire	Neighborhood Office Commercial
4332014017	1929	Fast Food - Walk up	C4-1VL-0	No	0.9	0.20	Wilshire	Neighborhood Office Commercial
4332014018	1925	Store and office combination	C4-1VL-0	No	1	0.22	Wilshire	Neighborhood Office Commercial
4332015024	1937	Store	C4-1-O	No	1.3	0.30	Wilshire	Neighborhood Office Commercial
4332015025	1933	Store	C4-1-O	No	0.9	0.20	Wilshire	Neighborhood Office Commercial
4332015026	1946	Restaurants, cocktail lounge, tavern	C4-1-O	No	0.8	0.19	Wilshire	Neighborhood Office Commercial
4332015027	1952	Parking Lot (Patron or Employee)	[Q]R3-1-O	YES	6	0.10	Wilshire	Medium Residential
4332015030	1930	2 units (4 stories or less)	[Q]R3-1-O	YES	5	0.13	Wilshire	Medium Residential
4332015031	1930	4 units (4 stories or less)	[Q]R3-1-O	YES	6	0.17	Wilshire	Medium Residential
4332016032	1930	2 units (4 stories or less)	[Q]R3-1-O	YES	5	0.13	Wilshire	Medium Residential
4332016034	1929	2 units (4 stories or less)	[Q]R3-1-O	YES	6	0.15	Wilshire	Medium Residential
4332016036	1969	Home for the Aged or Other	[Q]R3-1-O	YES	24	0.47	Wilshire	Medium Residential
4332016038	1974	Home for the Aged or Other	[Q]R3-1-O	YES	18	0.35	Wilshire	Medium Residential
4332017007	1950	4 units (4 stories or less)	[Q]R3-1-O	YES	5	0.16	Wilshire	Medium Residential
4332017008	1929	4 units (4 stories or less)	[Q]R3-1-O	YES	5	0.16	Wilshire	Medium Residential
4332017012	1929	4 units (4 stories or less)	[Q]R3-1-O	YES	5	0.16	Wilshire	Medium Residential
4332017014	1951	3 units (4 stories or less)	[Q]R3-1-O	YES	6	0.16	Wilshire	Medium Residential
4332017022	1929	2 units (4 stories or less)	[Q]R3-1-O	YES	6	0.14	Wilshire	Medium Residential
4332018003	1938	Churches	C4-1-O	No	0.7	0.15	Wilshire	Neighborhood Office Commercial
4332018004	1971	Parking Lot (Patron or Employee)	[Q]R3-1-O	YES	6	0.11	Wilshire	Medium Residential
4332018005	1928	Single Residence	[Q]R3-1-O	YES	7	0.15	Wilshire	Medium Residential
4332018009	1931	2 units (4 stories or less)	[Q]R3-1-O	YES	6	0.14	Wilshire	Medium Residential
4332018015	1930	2 units (4 stories or less)	[Q]R3-1-O	YES	6	0.14	Wilshire	Medium Residential
4332018016	1930	2 units (4 stories or less)	[Q]R3-1-O	YES	5	0.13	Wilshire	Medium Residential
4332018021	1930	3 units (4 stories or less)	[Q]R3-1-O	YES	6	0.16	Wilshire	Medium Residential
4332018027	1930	2 units (4 stories or less)	[Q]R3-1-O	YES	5	0.14	Wilshire	Medium Residential
4332018029	1931	2 units (4 stories or less)	[Q]R3-1-O	YES	6	0.15	Wilshire	Medium Residential
4332018031	1930	2 units (4 stories or less)	[Q]R3-1-O	YES	6	0.15	Wilshire	Medium Residential
4332018041	1930	2 units (4 stories or less)	[Q]R3-1-O	YES	6	0.15	Wilshire	Medium Residential
4332018042	1929	2 units (4 stories or less)	[Q]R3-1-O	YES	6	0.15	Wilshire	Medium Residential
4332018045	1968	Restaurants, cocktail lounge, tavern	C4-1-O	No	1.2	0.26	Wilshire	Neighborhood Office Commercial
4332019001	1929	4 units (4 stories or less)	[Q]R3-1-O	YES	5	0.16	Wilshire	Medium Residential
4332019006	1929	2 units (4 stories or less)	[Q]R3-1-O	YES	6	0.15	Wilshire	Medium Residential
4332019009	1933	2 units (4 stories or less)	[Q]R3-1-O	YES	6	0.15	Wilshire	Medium Residential
4332019010	1929	2 units (4 stories or less)	[Q]R3-1-O	YES	6	0.15	Wilshire	Medium Residential
4332019011	1932	2 units (4 stories or less)	[Q]R3-1-O	YES	6	0.15	Wilshire	Medium Residential
4332019012	1929	2 units (4 stories or less)	[Q]R3-1-O	YES	6	0.15	Wilshire	Medium Residential
4332019017	1930	Single Residence with Pool	[Q]R3-1-O	YES	7	0.15	Wilshire	Medium Residential
4332019022	1937	Auto Service Shops	C4-1-O	No	0.6	0.14	Wilshire	Neighborhood Office Commercial
4332019029	1940	4 units (4 stories or less)	[Q]R3-1-O	YES	5	0.16	Wilshire	Medium Residential
4332019042	1930	2 units (4 stories or less)	[Q]R3-1-O	YES	6	0.15	Wilshire	Medium Residential
4332020001	1926	Single Residence	[Q]R3-1-O	YES	8	0.17	Wilshire	Medium Residential
4332020002	1937	4 units (4 stories or less)	[Q]R3-1-O	YES	5	0.16	Wilshire	Medium Residential
4332020003	1936	4 units (4 stories or less)	[Q]R3-1-O	YES	5	0.16	Wilshire	Medium Residential
4332020004	1936	4 units (4 stories or less)	[Q]R3-1-O	YES	5	0.16	Wilshire	Medium Residential
4332020005	1931	3 units (4 stories or less)	[Q]R3-1-O	YES	6	0.17	Wilshire	Medium Residential
4332020010	1931	2 units (4 stories or less)	[Q]R3-1-O	YES	6	0.16	Wilshire	Medium Residential
4332020019	1929	Single Residence	[Q]R3-1-O	YES	6	0.13	Wilshire	Medium Residential
4332020020	1929	2 units (4 stories or less)	[Q]R3-1-O	YES	6	0.15	Wilshire	Medium Residential
4332021005	1933	2 units (4 stories or less)	[Q]R3-1-O	YES	5	0.17	Wilshire	Medium Residential
4332021007	1935	2 units (4 stories or less)	[Q]R3-1-O	YES	5	0.13	Wilshire	Medium Residential
4332021012	1924	Single Residence	[Q]R3-1-O	YES	6	0.14	Wilshire	Medium Residential
4332021014	1924	2 units (4 stories or less)	[Q]R3-1-O	YES	5	0.12	Wilshire	Medium Residential
4332021027	1930	2 units (4 stories or less)	[Q]R3-1-O	YES	6	0.14	Wilshire	Medium Residential
4332022005	1931	2 units (4 stories or less)	[Q]R3-1-O	YES	6	0.15	Wilshire	Medium Residential
4332022010	1929	2 units (4 stories or less)	[Q]R3-1-O	YES	6	0.14	Wilshire	Medium Residential
4332022012	1931	2 units (4 stories or less)	[Q]R3-1-O	YES	6	0.15	Wilshire	Medium Residential
4332022018	1929	2 units (4 stories or less)	[Q]R3-1-O	YES	6	0.15	Wilshire	Medium Residential
4332022025	1968	Lots - patron or employee	C4-1-O	No	0.5	0.12	Wilshire	Neighborhood Office Commercial

APN	Year Built	Current Use	Zone	30 du/ac (Y/N)	Net Units	Acres	CPA	General Plan Land Use Designation
4332022029	1930	2 units (4 stories or less)	[Q]R3-1-0	YES	6	0.15	Wilshire	Medium Residential
4332022030	1931	3 units (4 stories or less)	[Q]R3-1-0	YES	5	0.15	Wilshire	Medium Residential
4332022035	1931	2 units (4 stories or less)	[Q]R3-1-0	YES	6	0.15	Wilshire	Medium Residential
4332022037	1931	2 units (4 stories or less)	[Q]R3-1-0	YES	7	0.16	Wilshire	Medium Residential
4332022040	1929	2 units (4 stories or less)	[Q]R3-1-0	YES	6	0.15	Wilshire	Medium Residential
4332022042	1930	3 units (4 stories or less)	[Q]R3-1-0	YES	5	0.15	Wilshire	Medium Residential
4332023014	1936	2 units (4 stories or less)	[Q]R3-1-0	YES	6	0.15	Wilshire	Medium Residential
4332023016	1929	2 units (4 stories or less)	[Q]R3-1-0	YES	6	0.15	Wilshire	Medium Residential
4332023020	1939	Office Building	C4-1-0	No	0.6	0.14	Wilshire	Neighborhood Office Commercial
4332023025	1933	2 units (4 stories or less)	[Q]R3-1-0	YES	6	0.15	Wilshire	Medium Residential
4332023039	1931	3 units (4 stories or less)	[Q]R3-1-0	YES	5	0.15	Wilshire	Medium Residential
4332023048	1963	Restaurants, cocktail lounge, tavern	C4-1-0	No	0.9	0.20	Wilshire	Neighborhood Office Commercial
4332024022	1929	2 units (4 stories or less)	[Q]R3-1-0	YES	6	0.14	Wilshire	Medium Residential
4332024025	1928	Single Residence	[Q]R3-1-0	YES	7	0.15	Wilshire	Medium Residential
4332024031	1935	2 units (4 stories or less)	[Q]R3-1-0	YES	7	0.16	Wilshire	Medium Residential
4332025007	1931	2 units (4 stories or less)	[Q]R3-1-0	YES	6	0.14	Wilshire	Medium Residential
4332025008	1930	2 units (4 stories or less)	[Q]R3-1-0	YES	6	0.15	Wilshire	Medium Residential
4332025012	1935	2 units (4 stories or less)	[Q]R3-1-0	YES	6	0.15	Wilshire	Medium Residential
4332025014	1933	2 units (4 stories or less)	[Q]R3-1-0	YES	6	0.15	Wilshire	Medium Residential
4332025015	1927	2 units (4 stories or less)	[Q]R3-1-0	YES	5	0.14	Wilshire	Medium Residential
4332025020	1928	Single Residence	[Q]R3-1-0	YES	7	0.14	Wilshire	Medium Residential
4332025023	1934	Single Residence	[Q]R3-1-0	YES	7	0.15	Wilshire	Medium Residential
4332025024	1930	Single Residence	[Q]R3-1-0	YES	6	0.13	Wilshire	Medium Residential
4332025027	1934	2 units (4 stories or less)	[Q]R3-1-0	YES	6	0.14	Wilshire	Medium Residential
4332026004	1937	2 units (4 stories or less)	[Q]R3-1-0	YES	6	0.14	Wilshire	Medium Residential
4332026013	1932	2 units (4 stories or less)	[Q]R3-1-0	YES	5	0.13	Wilshire	Medium Residential
4332026015	1936	2 units (4 stories or less)	[Q]R3-1-0	YES	6	0.14	Wilshire	Medium Residential
4332026017	1929	Single Residence	[Q]R3-1-0	YES	7	0.14	Wilshire	Medium Residential
4332026018	1936	2 units (4 stories or less)	[Q]R3-1-0	YES	6	0.14	Wilshire	Medium Residential
4332026023	1929	2 units (4 stories or less)	[Q]R3-1-0	YES	5	0.14	Wilshire	Medium Residential
4332027006	0	Restaurants, cocktail lounge, tavern	C4-1-0	No	0.6	0.14	Wilshire	Neighborhood Office Commercial
4332027030	1947	Home for the Aged or Other	[Q]R3-1-0	YES	16	0.31	Wilshire	Medium Residential
4332027032	1931	Church	[Q]R3-1-0	YES	35	0.74	Wilshire	Medium Residential
4332027033	1947	Private School	[Q]R3-1-0	YES	55	1.05	Wilshire	Medium Residential
4332028003	1934	Single Residence with Therapy Pool	[Q]R3-1-0	YES	7	0.15	Wilshire	Medium Residential
4332028012	0	VACANT LAND	C2-1-0	No	0.6	0.15	Wilshire	Neighborhood Office Commercial
4332028013	1947	Office Building	C2-1-0	No	0.7	0.16	Wilshire	General Commercial
4332028028	1950	Office Building	C2-1-0	No	0.8	0.17	Wilshire	General Commercial
4332028038	1937	Bank, Savings and Loan	C4-1-0	No	3.6	0.79	Wilshire	Neighborhood Office Commercial
4332029001	1934	2 units (4 stories or less)	[Q]R3-1-0	YES	6	0.15	Wilshire	Medium Residential
4332029003	1931	3 units (4 stories or less)	[Q]R3-1-0	YES	5	0.15	Wilshire	Medium Residential
4332029006	1935	2 units (4 stories or less)	[Q]R3-1-0	YES	6	0.15	Wilshire	Medium Residential
4332029017	1948	Auto Service Shops	C2-1-0	No	0.9	0.21	Wilshire	General Commercial
4332030004	1933	2 units (4 stories or less)	[Q]R3-1-0	YES	6	0.14	Wilshire	Medium Residential
4332030005	1935	2 units (4 stories or less)	[Q]R3-1-0	YES	7	0.16	Wilshire	Medium Residential
4332030006	1931	2 units (4 stories or less)	[Q]R3-1-0	YES	6	0.14	Wilshire	Medium Residential
4332030014	1934	Single Residence	[Q]R3-1-0	YES	5	0.12	Wilshire	Medium Residential
4332030016	1937	2 units (4 stories or less)	[Q]R3-1-0	YES	5	0.13	Wilshire	Medium Residential
4332030017	1930	2 units (4 stories or less)	[Q]R3-1-0	YES	6	0.15	Wilshire	Medium Residential
4333011004	1936	2 units (4 stories or less)	[Q]R3-1-0	YES	6	0.15	Wilshire	Medium Residential
4333011005	1929	2 units (4 stories or less with Pool)	[Q]R3-1-0	YES	6	0.15	Wilshire	Medium Residential
4333011008	1930	4 units (4 stories or less)	[Q]R3-1-0	YES	5	0.17	Wilshire	Medium Residential
4333011025	1973	Home for the Aged or Other	[Q]R3-1-0	YES	20	0.40	Wilshire	Medium Residential
4333012004	1936	2 units (4 stories or less)	[Q]R3-1-0	YES	5	0.13	Wilshire	Medium Residential
4333012010	1933	2 units (4 stories or less)	[Q]R3-1-0	YES	6	0.15	Wilshire	Medium Residential
4333012021	1934	2 units (4 stories or less)	[Q]R3-1-0	YES	5	0.13	Wilshire	Medium Residential
4333012022	1929	2 units (4 stories or less)	[Q]R3-1-0	YES	6	0.15	Wilshire	Medium Residential
4333012023	1929	2 units (4 stories or less with Pool)	[Q]R3-1-0	YES	6	0.15	Wilshire	Medium Residential
4333012024	1929	2 units (4 stories or less)	[Q]R3-1-0	YES	6	0.15	Wilshire	Medium Residential
4333012026	1934	2 units (4 stories or less)	[Q]R3-1-0	YES	6	0.15	Wilshire	Medium Residential
4333012028	1938	2 units (4 stories or less)	[Q]R3-1-0	YES	6	0.14	Wilshire	Medium Residential
4333012032	1931	Single Residence	[Q]R3-1-0	YES	6	0.12	Wilshire	Medium Residential
4333012033	1930	Single Residence	[Q]R3-1-0	YES	5	0.12	Wilshire	Medium Residential
4333012038	1936	2 units (4 stories or less)	[Q]R3-1-0	YES	5	0.14	Wilshire	Medium Residential
4333012039	1938	2 units (4 stories or less)	[Q]R3-1-0	YES	6	0.15	Wilshire	Medium Residential

APN	Year Built	Current Use	Zone	30 du/ac (Y/N)	Net Units	Acres	CPA	General Plan Land Use Designation
4333012041	1935	2 units (4 stories or less)	[Q]R3-1-O	YES	5	0.14	Wilshire	Medium Residential
4333012042	1933	2 units (4 stories or less)	[Q]R3-1-O	YES	5	0.14	Wilshire	Medium Residential
4333012043	1934	2 units (4 stories or less)	[Q]R3-1-O	YES	5	0.14	Wilshire	Medium Residential
4333012050	1974	Home for the Aged or Other	[Q]R3-1-O	YES	21	0.42	Wilshire	Medium Residential
4333013007	1935	2 units (4 stories or less)	[Q]R3-1-O	YES	5	0.13	Wilshire	Medium Residential
4333013011	1931	2 units (4 stories or less)	[Q]R3-1-O	YES	5	0.13	Wilshire	Medium Residential
4333013012	1930	2 units (4 stories or less with Pool)	[Q]R3-1-O	YES	6	0.14	Wilshire	Medium Residential
4333013014	1931	2 units (4 stories or less)	[Q]R3-1-O	YES	6	0.15	Wilshire	Medium Residential
4333014009	1929	2 units (4 stories or less)	[Q]R4-1-O	YES	12	0.13	Wilshire	High Medium Residential
4333014010	1931	2 units (4 stories or less)	[Q]R4-1-O	YES	14	0.14	Wilshire	High Medium Residential
4333014011	1936	2 units (4 stories or less)	[Q]R3-1-O	YES	5	0.14	Wilshire	Medium Residential
4333014021	1937	2 units (4 stories or less)	[Q]R4-1-O	YES	11	0.12	Wilshire	High Medium Residential
4333014022	1933	Single Residence	[Q]R4-1-O	YES	12	0.12	Wilshire	High Medium Residential
4333014023	1938	2 units (4 stories or less)	[Q]R4-1-O	YES	11	0.12	Wilshire	High Medium Residential
4333014038	1931	Residential -- Duplex	[Q]R4-1-O	YES	11	0.12	Wilshire	High Medium Residential
4333015010	1953	5 or more units (4 stories or less)	[Q]R4-1-O	YES	5	0.17	Wilshire	High Medium Residential
4333015014	1954	5 or more units (4 stories or less)	[Q]R4-1-O	YES	9	0.15	Wilshire	High Medium Residential
4333015026	1953	5 or more units (4 stories or less)	[Q]R4-1-O	YES	6	0.17	Wilshire	High Medium Residential
4333015027	1953	5 or more units (4 stories or less)	[Q]R4-1-O	YES	6	0.17	Wilshire	High Medium Residential
4333020018	1931	2 units (4 stories or less)	[Q]R3-1-O	YES	5	0.12	Wilshire	Medium Residential
4333020029	1931	2 units (4 stories or less)	[Q]R3-1-O	YES	5	0.12	Wilshire	Medium Residential
4333021001	1939	3 units (4 stories or less)	[Q]R3-1-O	YES	5	0.14	Wilshire	Medium Residential
4333021004	1933	2 units (4 stories or less)	[Q]R3-1-O	YES	5	0.14	Wilshire	Medium Residential
4333021009	1936	2 units (4 stories or less)	[Q]R3-1-O	YES	6	0.14	Wilshire	Medium Residential
4333021010	1936	2 units (4 stories or less)	[Q]R3-1-O	YES	6	0.14	Wilshire	Medium Residential
4333021013	1929	2 units (4 stories or less)	[Q]R3-1-O	YES	7	0.16	Wilshire	Medium Residential
4333021014	1931	3 units (4 stories or less)	[Q]R3-1-O	YES	5	0.14	Wilshire	Medium Residential
4333022005	1933	2 units (4 stories or less)	[Q]R3-1-O	YES	5	0.13	Wilshire	Medium Residential
4333022006	1934	2 units (4 stories or less)	[Q]R3-1-O	YES	6	0.14	Wilshire	Medium Residential
4333022007	1940	Single Residence	[Q]R3-1-O	YES	5	0.11	Wilshire	Medium Residential
4333022009	1931	2 units (4 stories or less)	[Q]R3-1-O	YES	5	0.12	Wilshire	Medium Residential
4333022010	1936	2 units (4 stories or less)	[Q]R3-1-O	YES	6	0.14	Wilshire	Medium Residential
4333022015	1937	2 units (4 stories or less)	[Q]R3-1-O	YES	5	0.14	Wilshire	Medium Residential
4333022018	1929	2 units (4 stories or less)	[Q]R3-1-O	YES	5	0.14	Wilshire	Medium Residential
4333022019	1929	2 units (4 stories or less)	[Q]R3-1-O	YES	5	0.12	Wilshire	Medium Residential
4333022022	1930	Single Residence	[Q]R3-1-O	YES	5	0.11	Wilshire	Medium Residential
4333022023	1933	2 units (4 stories or less)	[Q]R3-1-O	YES	5	0.12	Wilshire	Medium Residential
4333023011	1935	2 units (4 stories or less with Pool)	[Q]R3-1-O	YES	5	0.14	Wilshire	Medium Residential
4333023012	1931	2 units (4 stories or less)	[Q]R3-1-O	YES	5	0.14	Wilshire	Medium Residential
4333023015	1923	Single Residence	[Q]R3-1-O	YES	6	0.14	Wilshire	Medium Residential
4333023016	1931	2 units (4 stories or less)	[Q]R3-1-O	YES	5	0.14	Wilshire	Medium Residential
4333023022	1956	3 units (4 stories or less)	[Q]R3-1-O	YES	5	0.14	Wilshire	Medium Residential
4333023027	1930	2 units (4 stories or less)	[Q]R3-1-O	YES	6	0.14	Wilshire	Medium Residential
4333023029	1931	2 units (4 stories or less with Pool)	[Q]R3-1-O	YES	6	0.14	Wilshire	Medium Residential
4333024001	1923	2 units (4 stories or less)	[Q]R3-1-O	YES	5	0.13	Wilshire	Medium Residential
4333024003	1927	2 units (4 stories or less)	[Q]R3-1-O	YES	5	0.13	Wilshire	Medium Residential
4333024006	1950	2 units (4 stories or less)	[Q]R3-1-O	YES	6	0.14	Wilshire	Medium Residential
4333024008	1931	2 units (4 stories or less)	[Q]R3-1-O	YES	6	0.14	Wilshire	Medium Residential
4333024010	1937	2 units (4 stories or less)	[Q]R3-1-O	YES	6	0.14	Wilshire	Medium Residential
4333024012	1931	2 units (4 stories or less with Pool)	[Q]R3-1-O	YES	6	0.14	Wilshire	Medium Residential
4333024029	1931	2 units (4 stories or less)	[Q]R3-1-O	YES	6	0.14	Wilshire	Medium Residential
4333024030	1931	2 units (4 stories or less)	[Q]R3-1-O	YES	5	0.14	Wilshire	Medium Residential
4333024034	1935	2 units (4 stories or less)	[Q]R3-1-O	YES	5	0.14	Wilshire	Medium Residential
4333024052	1939	3 units (4 stories or less)	[Q]R3-1-O	YES	5	0.14	Wilshire	Medium Residential
4333024053	1931	2 units (4 stories or less)	[Q]R3-1-O	YES	5	0.14	Wilshire	Medium Residential
4334001074	0	Five or more apartments or units	R4-1-O	YES	15	0.28	Wilshire	Medium Residential
4334006015	1978	Office building	C1-1-O	No	17.4	3.75	Wilshire	Regional Center
4334007008	1981	Shopping Center (Regional)	C2-1-O	No	39.3	8.48	Wilshire	Regional Center
4334007009	0	VACANT LAND	C2-1-O	No	6.8	1.48	Wilshire	Regional Center
4334009026	1957	Store	C2-1VL-O	No	0.6	0.15	Wilshire	Neighborhood Office Commercial
4334009027	1963	Store and office combination	C2-1VL-O	No	0.6	0.15	Wilshire	Neighborhood Office Commercial
4334009028	1963	Lots - patron or employee	R3-1-O	YES	8	0.15	Wilshire	Medium Residential
4334009158	1986	Store	C2-1VL-O	No	2.3	0.50	Wilshire	Neighborhood Office Commercial
4334009160	1992	Department store	C2-1VL-O	No	5.3	1.15	Wilshire	Neighborhood Office Commercial
4334011021	0	Lots - patron or employee	C2-1VL-O	No	0.6	0.15	Wilshire	Neighborhood Office Commercial

APN	Year Built	Current Use	Zone	30 du/ac (Y/N)	Net Units	Acres	CPA	General Plan Land Use Designation
4334011022	1950	Restaurants, cocktail lounge, tavern	C2-1VL-0	No	0.6	0.15	Wilshire	Neighborhood Office Commercial
4334015028	1933	Double, duplex, or two units	R3-1-0	YES	6	0.15	Wilshire	Medium Residential
4334019058	1949	Auto Service Shops	C2-1VL-0	No	1.1	0.24	Wilshire	General Commercial
4337009010	1967	Lots - patron or employee	C2-1VL-0	No	0.5	0.12	Wilshire	Neighborhood Office Commercial
4337009011	1946	Office Building	C2-1VL-0	No	0.7	0.17	Wilshire	Neighborhood Office Commercial
4337009016	1927	Auto Service Shops	C2-1VL-0	No	2.9	0.62	Wilshire	Neighborhood Office Commercial
4337012025	1937	Store and residential combination	C2-1VL-0	No	0.5	0.13	Wilshire	Neighborhood Office Commercial
4337012026	1939	Restaurants, cocktail lounge, tavern	C2-1VL-0	No	0.6	0.13	Wilshire	Neighborhood Office Commercial
4337012028	1949	Store	C2-1VL-0	No	0.5	0.12	Wilshire	Neighborhood Office Commercial
4337012029	1949	Store	C2-1VL-0	No	0.5	0.11	Wilshire	Neighborhood Office Commercial
4337012030	1949	Store	C2-1VL-0	No	0.5	0.11	Wilshire	Neighborhood Office Commercial
4337012031	1938	Store	C2-1VL-0	No	0.5	0.11	Wilshire	Neighborhood Office Commercial
4337012032	1954	Office Building	C2-1VL-0	No	0.5	0.11	Wilshire	Neighborhood Office Commercial
4337012033	1939	Wholesale and manufacturing outlet	C2-1VL-0	No	0.5	0.12	Wilshire	Neighborhood Office Commercial
4337012040	1954	Schools (Private)	C2-1VL-0	No	1.3	0.29	Wilshire	Neighborhood Office Commercial
4337012064	1987	Hotels - 50 or more rooms	C2-1-0	No	2.2	0.48	Wilshire	Neighborhood Office Commercial
4337012068	1965	Office Building	C2-1VL-0	No	0.9	0.20	Wilshire	Neighborhood Office Commercial
5066006001	1950	Auto Service Shops	C2-1	No	0.7	0.19	Wilshire	General Commercial
5066006011	1969	Bank, Savings and Loan	C2-1	No	1.6	0.38	Wilshire	General Commercial
5066006029	1975	Auto Service Shops	C2-1	No	2.5	0.56	Wilshire	General Commercial
5066006900	0	Government Services, General	C2-1	No	0.6	0.13	Wilshire	General Commercial
5066006901	0	Government Services, General	C2-1	No	0.6	0.13	Wilshire	General Commercial
5066006902	0	Government Services, General	C2-1	No	0.6	0.13	Wilshire	General Commercial
5068001012	1929	Store	C4-1-0	No	0.5	0.13	Wilshire	Neighborhood Office Commercial
5068001015	1924	Auto Service Shops	C4-1-0	No	0.5	0.13	Wilshire	General Commercial
5068001029	1938	Used Car Sales	C2-1-0	No	0.9	0.25	Wilshire	General Commercial
5068001030	0	VACANT LAND	C4-1-0	No	1.1	0.24	Wilshire	Neighborhood Office Commercial
5068002001	1933	Churches	C4-1-0	No	1.1	0.25	Wilshire	General Commercial
5068002004	1946	Office Building	C4-1-0	No	0.5	0.13	Wilshire	General Commercial
5068002020	1956	Homes for the aged and others	C4-1-0	No	3.3	0.73	Wilshire	General Commercial
5068003002	1961	Office Building	C2-1-0	No	1.2	0.28	Wilshire	General Commercial
5068003055	1953	Auto Service Shops	C2-1-0	No	0.9	0.27	Wilshire	General Commercial
5068004043	0	Service Station	C2-1-0	No	1.2	0.26	Wilshire	General Commercial
5068005035	1984	Car Wash - self service type	C2-1-0	No	1.2	0.29	Wilshire	General Commercial
5068005037	1988	Auto Service Shops	C2-1-0	No	1.1	0.25	Wilshire	General Commercial
5068006001	1968	Restaurants, cocktail lounge, tavern	C2-1-0	No	0.6	0.16	Wilshire	General Commercial
5068006002	1963	Store	C2-1-0	No	1.6	0.37	Wilshire	General Commercial
5068008009	1950	Store and residential combination	C2-1-0	No	0.6	0.13	Wilshire	General Commercial
5068011001	1956	Medical/dental Building	C4-1-0	No	1	0.22	Wilshire	General Commercial
5068012001	1948	Store	C4-1-0	No	1.2	0.26	Wilshire	General Commercial
5068012021	1946	Store	C4-1-0	No	1.6	0.35	Wilshire	General Commercial
5068012022	0	VACANT LAND	C4-1-0	No	0.9	0.20	Wilshire	General Commercial
5068012047	1979	Shopping Center (Neighborhood, Community)	C4-1-0	No	2.3	0.50	Wilshire	General Commercial
5068017004	1967	Auto Service Shops	C4-1-0	No	1	0.23	Wilshire	General Commercial
5068017005	1946	Auto Service Shops	C4-1-0	No	0.5	0.11	Wilshire	General Commercial
5068017029	1965	Hospitals	C4-1-0	No	1.5	0.34	Wilshire	General Commercial
5068017040	1983	Auto Service Shops	C4-1-0	No	1	0.23	Wilshire	Neighborhood Office Commercial
5068022001	1940	Store	C4-1-0	No	0.9	0.20	Wilshire	General Commercial
5068022009	1966	Auto Service Shops	C4-1-0	No	0.9	0.21	Wilshire	General Commercial
5068022044	0	Office Building	C4-1-0	No	1.2	0.28	Wilshire	General Commercial
5069001001	1949	Auto Service Shops	C4-1-0	No	1	0.23	Wilshire	General Commercial
5069001002	1948	Store	C4-1-0	No	0.5	0.11	Wilshire	General Commercial
5069001003	1946	Restaurants, cocktail lounge, tavern	C4-1-0	No	0.5	0.11	Wilshire	General Commercial

APN	Year Built	Current Use	Zone	30 du/ac (Y/N)	Net Units	Acres	CPA	General Plan Land Use Designation
5069001004	1958	Store and office combination	C4-1-0	No	0.5	0.11	Wilshire	General Commercial
5069001005	1937	Service shops	C4-1-0	No	0.5	0.11	Wilshire	General Commercial
5069010001	1935	Store	C4-1-0	No	0.5	0.11	Wilshire	General Commercial
5069010002	1965	Store and office combination	C4-1-0	No	0.5	0.11	Wilshire	General Commercial
5069010005	1927	Restaurants, cocktail lounge, tavern	C4-1-0	No	0.5	0.11	Wilshire	General Commercial
5069011001	1965	Auto Service Shops	C4-1-0	No	1.5	0.33	Wilshire	General Commercial
5069011010	1947	Auto Service Shops	C4-1-0	No	0.6	0.13	Wilshire	General Commercial
5069011011	1945	Office Building	C4-1-0	No	0.6	0.13	Wilshire	General Commercial
5069011012	1948	Store	C4-1-0	No	0.6	0.13	Wilshire	General Commercial
5069014011	1955	Light manufacturing	C2-1	No	0.7	0.16	Wilshire	General Commercial
5069014027	1950	Office Building	C2-1	No	0.7	0.16	Wilshire	General Commercial
5069015013	1946	Store	C2-1	No	1	0.23	Wilshire	General Commercial
5069015022	1989	Public storage - mini warehouse	C2-1	No	5.4	1.17	Wilshire	General Commercial
5069018001	1948	Store	C4-1-0	No	1	0.22	Wilshire	General Commercial
5069019026	1949	Lumber yard	C4-1-0	No	1	0.22	Wilshire	General Commercial
5069019028	1949	Store	C4-1-0	No	0.6	0.15	Wilshire	General Commercial
5069019029	1935	Store	C4-1-0	No	1	0.22	Wilshire	General Commercial
5069024013	1946	Store	C4-1-0	No	0.7	0.15	Wilshire	General Commercial
5069024014	1924	Store and residential combination	C4-1-0	No	0.7	0.17	Wilshire	General Commercial
5069024024	1949	Store	C4-1-0	No	0.7	0.17	Wilshire	General Commercial
5069027006	1936	Auto Service Shops	C2-1-0	No	1.4	0.31	Wilshire	General Commercial
5069027035	1986	Store	C2-1-0	No	2.2	0.48	Wilshire	General Commercial
5069029010	1960	Miscellaneous commercial	C4-1-0	No	1.2	0.33	Wilshire	General Commercial
5069029022	1961	Auto Service Shops	C4-1-0	No	1.5	0.32	Wilshire	General Commercial
5069030024	1982	Auto Service Shops	C4-1-0	No	1.2	0.27	Wilshire	General Commercial
5069033009	1939	Schools (Private)	C4-1-0	No	17	0.82	Wilshire	General Commercial
5069033010	1925	Churches	C4-1-0	No	6	0.28	Wilshire	General Commercial
5069034001	1947	Store and residential combination	C2-1-0	No	0.7	0.15	Wilshire	General Commercial
5069034030	1937	Store and residential combination	C2-1-0	No	0.5	0.12	Wilshire	General Commercial
5069036017	1935	Store	C4-1-0	No	0.6	0.14	Wilshire	General Commercial
5069036033	1962	Store and office combination	C4-1-0	No	0.9	0.21	Wilshire	General Commercial
5069036035	1981	Auto Service Shops	C4-1-0	No	1.3	0.29	Wilshire	General Commercial
5070001009	1964	Office Building	C2-1-0	No	0.5	0.12	Wilshire	General Commercial
5070001011	1956	Light manufacturing	C2-1-0	No	1.1	0.25	Wilshire	General Commercial
5070001013	1951	Auto Service Shops	C2-1-0	No	1.3	0.28	Wilshire	General Commercial
5070001014	1937	Auto Service Shops	C2-1-0	No	1.2	0.28	Wilshire	General Commercial
5070001015	1930	Auto Service Shops	C2-1-0	No	1	0.22	Wilshire	General Commercial
5070001016	1939	Auto Service Shops	C2-1-0	No	0.6	0.15	Wilshire	General Commercial
5070001017	1930	Auto Service Shops	C2-1-0	No	0.6	0.15	Wilshire	General Commercial
5070001018	1946	Store	C2-1-0	No	0.6	0.15	Wilshire	General Commercial
5070001021	1939	Lots - patron or employee	C2-1-0	No	0.9	0.20	Wilshire	General Commercial
5070001022	0	VACANT LAND	C2-1-0	No	0.6	0.15	Wilshire	General Commercial
5070001023	1940	Restaurants, cocktail lounge, tavern	C2-1-0	No	0.6	0.14	Wilshire	General Commercial
5070001029	1934	Double, duplex, or two units	R3-1-0	YES	6	0.16	Wilshire	Medium Residential
5070002001	1990	Auto Service Shops	C2-1-0	No	0.6	0.16	Wilshire	General Commercial
5070002002	1939	Light manufacturing	C2-1-0	No	0.5	0.12	Wilshire	General Commercial
5070002003	1935	Service shops	C2-1-0	No	0.5	0.12	Wilshire	General Commercial
5070002004	1940	Light manufacturing	C2-1-0	No	0.6	0.13	Wilshire	General Commercial
5070002006	1946	Auto Service Shops	C2-1-0	No	0.6	0.14	Wilshire	General Commercial
5070002007	1990	Auto Service Shops	C2-1-0	No	0.6	0.14	Wilshire	General Commercial
5070002008	1973	Auto Service Shops	C2-1-0	No	0.6	0.14	Wilshire	General Commercial
5070002009	1973	Auto Service Shops	C2-1-0	No	0.6	0.14	Wilshire	General Commercial
5070002010	1932	Auto Service Shops	C2-1-0	No	0.6	0.14	Wilshire	General Commercial
5070002011	1931	Store	C2-1-0	No	0.9	0.20	Wilshire	General Commercial
5070002012	1960	Restaurants, cocktail lounge, tavern	C4-1-0	No	1.1	0.24	Wilshire	General Commercial
5070002013	1946	Store	C4-1-0	No	0.5	0.12	Wilshire	General Commercial
5070002033	1957	Light manufacturing	C2-1-0	No	0.6	0.14	Wilshire	General Commercial
5070003016	1939	Restaurants, cocktail lounge, tavern	C4-1-0	No	0.6	0.13	Wilshire	General Commercial
5070003017	1989	Store	C4-1-0	No	0.6	0.13	Wilshire	General Commercial
5070003018	1941	Store	C4-1-0	No	0.6	0.13	Wilshire	General Commercial
5070003036	1925	Store	C4-1-0	No	0.6	0.13	Wilshire	General Commercial
5070003037	1930	Store	C4-1-0	No	0.6	0.13	Wilshire	General Commercial
5070003038	1929	Store and office combination	C4-1-0	No	0.6	0.13	Wilshire	General Commercial
5070004026	1956	Light manufacturing	C2-1-0	No	3.2	0.70	Wilshire	Community Commercial
5070004028	1963	Auto Service Shops	C2-1-0	No	1	0.22	Wilshire	Community Commercial
5070004029	1932	Store	C2-1-0	No	0.8	0.18	Wilshire	Community Commercial
5070004030	1961	Light manufacturing	C2-1-0	No	0.6	0.14	Wilshire	Community Commercial
5070004031	1947	Light manufacturing	C2-1-0	No	0.7	0.16	Wilshire	Community Commercial
5070006012	1955	Office Building	C4-1-0	No	0.5	0.13	Wilshire	Neighborhood Office Commercial

APN	Year Built	Current Use	Zone	30 du/ac (Y/N)	Net Units	Acres	CPA	General Plan Land Use Designation
5070006013	1929	Store	C4-1-O	No	0.5	0.13	Wilshire	Neighborhood Office Commercial
5070006027	1924	Store	C4-1-O	No	1.2	0.26	Wilshire	Neighborhood Office Commercial
5070006041	1931	Store	C4-1-O	No	0.6	0.13	Wilshire	General Commercial
5070006052	1937	Restaurants, cocktail lounge, tavern	C4-1-O	No	0.5	0.13	Wilshire	General Commercial
5070006053	1947	Store	C4-1-O	No	1.2	0.26	Wilshire	General Commercial
5070006054	1938	Store and office combination	C4-1-O	No	1.2	0.26	Wilshire	General Commercial
5070007012	1928	Store	C4-1-O	No	1.1	0.26	Wilshire	Neighborhood Office Commercial
5070007029	1930	Restaurants, cocktail lounge, tavern	C4-1-O	No	0.5	0.13	Wilshire	Neighborhood Office Commercial
5070007030	1943	Store	C4-1-O	No	1.1	0.26	Wilshire	Neighborhood Office Commercial
5070009034	1931	Restaurants, cocktail lounge, tavern	C4-1-O	No	0.6	0.13	Wilshire	General Commercial
5070010014	1939	Store and residential combination	R3-1-O	YES	8	0.16	Wilshire	Limited Commercial
5070010015	1938	Store and residential combination	R3-1-O	YES	7	0.14	Wilshire	Limited Commercial
5070010021	1959	Lots - patron or employee	R3-1-O	YES	15	0.29	Wilshire	Medium Residential
5070010900	0	Government Owned Property (OPEN)	R3-1-O	YES	25	0.48	Wilshire	Limited Commercial
5070011019	1954	Light manufacturing	C4-1-O	No	1.1	0.27	Wilshire	General Commercial
5070011023	1931	Double, duplex, or two units	R3-1-O	YES	6	0.16	Wilshire	Medium Residential
5070011024	1947	Single Residence	R3-1-O	YES	7	0.16	Wilshire	Medium Residential
5070011037	1928	Auto Service Shops	C4-1-O	No	1	0.25	Wilshire	General Commercial
5070011042	1933	Double, duplex, or two units	R3-1-O	YES	6	0.16	Wilshire	Medium Residential
5070011043	1928	Churches	R3-1-O	YES	17	0.32	Wilshire	Medium Residential
5070011044	1940	Schools (Private)	C2-1-O	No	0.7	0.16	Wilshire	General Commercial
5070011045	1924	Schools (Private)	C2-1-O	No	0.5	0.13	Wilshire	General Commercial
5070011046	1975	Miscellaneous commercial	C2-1-O	No	1.1	0.25	Wilshire	General Commercial
5070011900	0	Government Owned Property (OPEN)	C4-1-O	No	0.6	0.15	Wilshire	General Commercial
5070012002	1927	Auto Service Shops	C4-1-O	No	0.5	0.14	Wilshire	General Commercial
5070012003	1955	Office Building	C4-1-O	No	0.5	0.14	Wilshire	General Commercial
5070012004	1980	Auto Service Shops	C4-1-O	No	0.5	0.14	Wilshire	General Commercial
5070012005	1957	Office Building	C4-1-O	No	0.5	0.14	Wilshire	General Commercial
5070012006	1965	Office Building	C4-1-O	No	0.6	0.14	Wilshire	General Commercial
5070012061	1985	Shopping Center (Neighborhood, Community)	R3-1-O	YES	17	0.32	Wilshire	Neighborhood Commercial
5070014001	1946	Auto Service Shops	C4-1-O	No	0.6	0.14	Wilshire	General Commercial
5070014002	1986	Auto Service Shops	C4-1-O	No	0.5	0.14	Wilshire	General Commercial
5070014003	1927	Store	C4-1-O	No	0.5	0.14	Wilshire	General Commercial
5070014006	1963	Auto Service Shops	C4-1-O	No	1.2	0.28	Wilshire	General Commercial
5070015001	1971	Schools (Private)	C4-1-O	No	0.6	0.14	Wilshire	Neighborhood Office Commercial
5070015003	1959	Schools (Private)	C4-1-O	No	0.5	0.14	Wilshire	Neighborhood Office Commercial
5070015004	1925	Store	C4-1-O	No	0.5	0.14	Wilshire	Neighborhood Office Commercial
5070016001	1928	Store	C4-1-O	No	1.1	0.25	Wilshire	Neighborhood Office Commercial
5070016039	1958	Auto Service Shops	C2-1-O	No	1	0.26	Wilshire	General Commercial
5070016042	1941	Store	C4-1-O	No	0.6	0.14	Wilshire	Neighborhood Office Commercial
5070016044	1937	Store	C4-1-O	No	0.5	0.14	Wilshire	Neighborhood Office Commercial
5070017001	1941	Restaurants, cocktail lounge, tavern	C4-1-O	No	0.5	0.14	Wilshire	General Commercial
5070017002	1928	Store	C4-1-O	No	0.5	0.14	Wilshire	General Commercial
5070017003	1938	Store	C4-1-O	No	0.5	0.14	Wilshire	General Commercial
5070017004	1930	Office Building	C4-1-O	No	0.5	0.14	Wilshire	General Commercial
5070017005	1930	Store	C4-1-O	No	0.5	0.14	Wilshire	General Commercial
5070017006	1947	Store	C4-1-O	No	0.5	0.14	Wilshire	General Commercial
5070017019	1922	Commercial	R3-1-O	YES	5	0.13	Wilshire	Medium Residential
5070017020	1927	Commercial	R3-1-O	YES	7	0.15	Wilshire	Medium Residential
5070017022	1921	Commercial	R3-1-O	YES	5	0.11	Wilshire	Medium Residential
5070017023	1928	Commercial	RD1.5-1-O	YES	7	0.16	Wilshire	Low Medium II Residential
5070018004	0	VACANT LAND	C4-1-O	No	0.6	0.14	Wilshire	General Commercial
5070018017	1936	Commercial	R3-1-O	YES	5	0.11	Wilshire	Medium Residential
5070018031	1958	Restaurants, cocktail lounge, tavern	C4-1-O	No	1.3	0.28	Wilshire	General Commercial
5070019018	1965	Service Station	C2-1-O	No	1.2	0.29	Wilshire	General Commercial
5070019019	1966	Lots - patron or employee	C2-1-O	No	0.5	0.12	Wilshire	General Commercial
5070019027	1947	Service shops	C2-1-O	No	0.7	0.21	Wilshire	General Commercial
5070019031	0	Shopping Center (Neighborhood, Community)	C2-1-O	No	2.2	0.49	Wilshire	General Commercial
5070019032	1955	Light manufacturing	C2-1-O	No	1.3	0.28	Wilshire	General Commercial
5070019036	1922	Office Building	C2-1-O	No	0.9	0.21	Wilshire	General Commercial



APN	Year Built	Current Use	Zone	30 du/ac (Y/N)	Net Units	Acres	CPA	General Plan Land Use Designation
5070019037	1958	Auto Service Shops	C2-1-O	No	1.4	0.32	Wilshire	General Commercial
5070019038	1987	Warehousing, distribution under 10,000 sq. ft.	C2-1-O	No	0.5	0.13	Wilshire	General Commercial
5070019042	1925	Commercial	R3-1-O	YES	5	0.13	Wilshire	Medium Residential
5070019043	0	Four units (any combination)	R3-1-O	YES	7	0.14	Wilshire	Medium Residential
5070019044	1916	Commercial	R3-1-O	YES	6	0.14	Wilshire	Medium Residential
5070019045	1923	Commercial	R3-1-O	YES	6	0.14	Wilshire	Medium Residential
5070019049	1986	Lots - patron or employee	RD1.5-1-O	No	5	0.18	Wilshire	Low Medium II Residential
5070019051	0	Auto Service Shops	C2-1-O	No	1.4	0.32	Wilshire	General Commercial
5070019052	1974	Office Building	C2-1-O	No	0.5	0.14	Wilshire	General Commercial
5076001002	0	Clubs, lodge halls, fraternal organizations	R4-1	YES	25	0.24	Wilshire	High Medium Residential
5076001003	1979	Lots - patron or employee	R4-1	YES	24	0.22	Wilshire	High Medium Residential
5076001004	1909	Commercial	R4-1	YES	19	0.18	Wilshire	High Medium Residential
5076001005	1991	Four units (any combination)	R4-1	YES	16	0.18	Wilshire	High Medium Residential
5076001007	1974	Five or more apartments or units	R4-1	YES	17	0.21	Wilshire	High Medium Residential
5076001012	1968	Lots - patron or employee	R4-1	YES	22	0.21	Wilshire	High Medium Residential
5076001013	1968	Lots - patron or employee	R4-1	YES	22	0.21	Wilshire	High Medium Residential
5076001014	1961	Professional Building	C2-1	No	0.9	0.20	Wilshire	General Commercial
5076001020	0	Lots - patron or employee	C2-1	No	0.6	0.15	Wilshire	General Commercial
5076001021	1958	Restaurants, cocktail lounge, tavern	C2-1	No	1.4	0.32	Wilshire	General Commercial
5076001023	1960	Store and office combination	C2-1	No	1.6	0.35	Wilshire	General Commercial
5076001024	1962	Lots - patron or employee	C2-1	No	0.8	0.19	Wilshire	General Commercial
5076001025	1949	Light manufacturing	C2-1	No	0.8	0.19	Wilshire	General Commercial
5076001029	1991	Auto Service Shops	C2-1	No	0.7	0.15	Wilshire	General Commercial
5076001030	1980	Professional Building	C2-1	No	0.6	0.15	Wilshire	General Commercial
5076001031	1979	Store and office combination	C2-1	No	0.6	0.15	Wilshire	General Commercial
5076001032	1980	Shopping Center (Neighborhood, Community)	C2-1	No	1.8	0.40	Wilshire	General Commercial
5076001033	1989	Store and office combination	C2-1	No	0.5	0.15	Wilshire	General Commercial
5076001034	1988	Restaurants, cocktail lounge, tavern	C2-1	No	1.4	0.31	Wilshire	General Commercial
5076002001	1911	Four units (any combination)	R4-1	YES	21	0.24	Wilshire	High Medium Residential
5076002021	1913	Three units (any combination)	R4-1	YES	21	0.22	Wilshire	High Medium Residential
5076002022	1906	Commercial	R4-1	YES	23	0.22	Wilshire	High Medium Residential
5076002023	1916	Five or more apartments or units	R4-1	YES	18	0.22	Wilshire	High Medium Residential
5076002024	1908	Commercial	R4-1	YES	23	0.22	Wilshire	High Medium Residential
5076002026	1938	Schools (Private)	R4-1	YES	19	0.19	Wilshire	High Medium Residential
5076002028	1988	Office Building	C2-1	No	1	0.22	Wilshire	General Commercial
5076002030	1961	Warehousing, distribution under 10,000 sq. ft.	R4-1	No	1.9	0.44	Wilshire	High Medium Residential
5076003015	0	Five or more apartments or units	R4-2	YES	25	0.23	Wilshire	High Medium Residential
5076003016	1948	Store	C2-1	No	1	0.23	Wilshire	General Commercial
5076003029	1959	Office Building	C2-1	No	0.5	0.11	Wilshire	General Commercial
5076003030	1961	Professional Building	C2-1	No	0.5	0.12	Wilshire	General Commercial
5076004003	1938	Lots - commercial parking	R4-1	YES	20	0.20	Wilshire	High Medium Residential
5076004004	1908	Commercial	R4-1	YES	18	0.18	Wilshire	High Medium Residential
5076004005	1921	Commercial	R4-1	YES	20	0.20	Wilshire	High Medium Residential
5076004007	1960	Lots - patron or employee	R4-1	YES	17	0.16	Wilshire	High Medium Residential
5076004009	1907	Four units (any combination)	R4-1	YES	19	0.21	Wilshire	High Medium Residential
5076004010	1962	Store	C2-2	YES	21.6	0.20	Wilshire	General Commercial
5076004011	1958	Restaurants, cocktail lounge, tavern	C2-1	No	0.9	0.20	Wilshire	General Commercial
5076004012	1907	Rooming / boarding house	R4-1	YES	22	0.21	Wilshire	High Medium Residential
5076004017	1911	Rooming / boarding house	R4-1	YES	22	0.21	Wilshire	High Medium Residential
5076005003	1921	Commercial	R4-1	YES	16	0.16	Wilshire	High Medium Residential
5076005007	1910	Commercial	R4-1	YES	20	0.20	Wilshire	High Medium Residential
5076005008	1908	Four units (any combination)	R4-1	YES	17	0.20	Wilshire	High Medium Residential
5076005009	1905	Commercial	R4-1	YES	20	0.20	Wilshire	High Medium Residential
5076005011	1904	Commercial	R4-1	YES	20	0.20	Wilshire	High Medium Residential
5076005015	1947	Store	C2-2	YES	21.6	0.20	Wilshire	General Commercial
5076006001	1957	Clubs, lodge halls, fraternal organizations	R4-1	YES	49	0.46	Wilshire	High Medium Residential
5076006004	0	Five or more apartments or units	R4-1	YES	23	0.22	Wilshire	High Medium Residential
5076006006	1927	Five or more apartments or units	R4-1	YES	26	0.31	Wilshire	High Medium Residential
5076006007	1907	Commercial	R4-1	YES	22	0.22	Wilshire	High Medium Residential
5076006008	0	VACANT LAND	R4-1	YES	22	0.21	Wilshire	High Medium Residential
5076006009	0	VACANT LAND	C2-2	YES	20	0.19	Wilshire	General Commercial
5076006011	0	VACANT LAND	C2-2	YES	19.2	0.17	Wilshire	General Commercial
5076006012	0	VACANT LAND	R4-1	YES	26.4	0.24	Wilshire	High Medium Residential
5076006013	0	VACANT LAND	R4-1	YES	26	0.24	Wilshire	High Medium Residential
5076006015	1908	Commercial	R4-1	YES	21	0.21	Wilshire	High Medium Residential
5076006016	1910	Commercial	R4-1	YES	21	0.21	Wilshire	High Medium Residential
5076006027	1964	Restaurants, cocktail lounge, tavern	C2-2	YES	15.6	0.14	Wilshire	General Commercial
5076007032	1965	Supermarket - 12000 sq. ft. or more	P-1	No	7.4	1.61	Wilshire	General Commercial
5076007900	1954	Office Building	C2-2	YES	97.8	0.88	Wilshire	General Commercial

APN	Year Built	Current Use	Zone	30 du/ac (Y/N)	Net Units	Acres	CPA	General Plan Land Use Designation
5076008021	1990	Office Building	C2-1	No	1	0.23	Wilshire	General Commercial
5076008022	1990	Lots - patron or employee	R4-1	YES	21	0.20	Wilshire	High Medium Residential
5076008025	1906	Commercial	R4-1	YES	20	0.20	Wilshire	High Medium Residential
5076008026	1915	Three units (any combination)	R4-1	YES	18	0.20	Wilshire	High Medium Residential
5076009001	1969	Store	C2-1	No	1.3	0.29	Wilshire	Neighborhood Office Commercial
5076009002	1988	Lots - patron or employee	C2-1	YES	56	0.51	Wilshire	Neighborhood Office Commercial
5076009005	1947	Hotels - 50 or more rooms	C2-1	YES	99	0.92	Wilshire	Neighborhood Office Commercial
5076009016	1964	Professional Building	C2-1	YES	70	0.64	Wilshire	Neighborhood Office Commercial
5076010900	0	Hospitals	R4-1VL	YES	304	2.79	Wilshire	High Medium Residential
5076011004	0	Homes for the aged and others	R4-1XL	YES	48	0.45	Wilshire	High Medium Residential
5076011012	1904	Commercial	R4-1	YES	16	0.16	Wilshire	Medium Residential
5076011013	1902	Five or more apartments or units	R4-1	YES	15	0.19	Wilshire	Medium Residential
5076011017	1947	Churches	R4-1	YES	25	0.24	Wilshire	Medium Residential
5076012003	1913	Four units (any combination)	R4-1	YES	17	0.19	Wilshire	Medium Residential
5076012004	0	Double, duplex, or two units	R4-1	YES	15	0.16	Wilshire	Medium Residential
5076012005	1922	Four units (any combination)	R4-1	YES	13	0.16	Wilshire	Medium Residential
5076012006	1905	Double, duplex, or two units	R4-1	YES	15	0.16	Wilshire	Medium Residential
5076012007	1904	Commercial	R4-1	YES	16	0.16	Wilshire	Medium Residential
5076012010	0	Double, duplex, or two units	R3-1	YES	16	0.32	Wilshire	Medium Residential
5076012012	0	VACANT LAND	R3-1	YES	8	0.16	Wilshire	Medium Residential
5076012013	1903	Double, duplex, or two units	R3-1	YES	6	0.16	Wilshire	Medium Residential
5076012014	1905	Double, duplex, or two units	R3-1	YES	7	0.16	Wilshire	Medium Residential
5076012015	1903	Commercial	R3-1	YES	7	0.16	Wilshire	Medium Residential
5076012016	1905	Commercial	R3-1	YES	9	0.19	Wilshire	Medium Residential
5076012017	1908	Commercial	R3-1	YES	7	0.16	Wilshire	Medium Residential
5076012018	1906	Double, duplex, or two units	R3-1	YES	7	0.18	Wilshire	Medium Residential
5076013004	1907	Rooming / boarding house	R3-1	YES	7	0.16	Wilshire	Medium Residential
5076013005	1905	Commercial	R3-1	YES	7	0.16	Wilshire	Medium Residential
5076013006	1910	Double, duplex, or two units	R3-1	YES	6	0.16	Wilshire	Medium Residential
5076013008	1905	Commercial	R3-1	YES	5	0.12	Wilshire	Medium Residential
5076013009	1905	Commercial	R3-1	YES	5	0.12	Wilshire	Medium Residential
5076013011	0	Commercial	R3-1	YES	7	0.16	Wilshire	Medium Residential
5076013012	0	Commercial	R3-1	YES	7	0.16	Wilshire	Medium Residential
5076013014	1907	Commercial	R3-1	YES	7	0.16	Wilshire	Medium Residential
5076013016	0	Commercial	R3-1	YES	6	0.14	Wilshire	Medium Residential
5076013017	0	Commercial	R3-1	YES	6	0.14	Wilshire	Medium Residential
5076014001	1908	Commercial	R3-1	YES	8	0.17	Wilshire	Medium Residential
5076014011	1930	Churches	R4-1VL	YES	25	0.24	Wilshire	High Medium Residential
5076014012	1991	Lots - patron or employee	R4-1VL	YES	22	0.21	Wilshire	High Medium Residential
5076014013	1910	Commercial	R4-1VL	YES	15	0.15	Wilshire	High Medium Residential
5076014014	1908	Rooming / boarding house	R4-1VL	YES	15	0.15	Wilshire	High Medium Residential
5076014015	1908	Commercial	R4-1VL	YES	15	0.15	Wilshire	High Medium Residential
5076014016	1913	Three units (any combination)	R4-1VL	YES	13	0.15	Wilshire	High Medium Residential
5076015003	0	Commercial	R3-1	YES	8	0.17	Wilshire	Medium Residential
5076015008	1917	Warehousing, distribution 10,000-24,999 sq. ft.	C2-1	No	2.3	0.50	Wilshire	Neighborhood Office Commercial
5076015011	1903	Commercial	R4-1VL	YES	15	0.15	Wilshire	High Medium Residential
5076015014	1908	Four units (any combination)	R4-1VL	YES	12	0.15	Wilshire	High Medium Residential
5076015015	0	Lots - patron or employee	R4-1VL	YES	16	0.15	Wilshire	High Medium Residential
5076015017	1903	Four units (any combination)	R4-1VL	YES	12	0.15	Wilshire	High Medium Residential
5076015018	1904	Three units (any combination)	R4-1VL	YES	13	0.15	Wilshire	High Medium Residential
5076015019	1906	Homes for the aged and others	R4-1VL	YES	15	0.15	Wilshire	High Medium Residential
5076015020	1985	Shopping Center (Neighborhood, Community)	C2-1	No	1.6	0.36	Wilshire	Neighborhood Office Commercial
5076016001	1903	Commercial	R3-1	YES	7	0.15	Wilshire	Medium Residential
5076016002	1905	Commercial	R3-1	YES	7	0.15	Wilshire	Medium Residential
5076016003	1978	Commercial	R3-1	YES	7	0.15	Wilshire	Medium Residential
5076016004	1904	Commercial	R3-1	YES	7	0.15	Wilshire	Medium Residential
5076016005	1907	Homes for the aged and others	R3-1	YES	10	0.21	Wilshire	Medium Residential
5076016006	1902	Commercial	R3-1	YES	7	0.16	Wilshire	Medium Residential
5076016007	1903	Commercial	R3-1	YES	7	0.16	Wilshire	Medium Residential
5076016008	1908	Commercial	R3-1	YES	7	0.16	Wilshire	Medium Residential
5076016010	1901	Rooming / boarding house	R3-1	YES	11	0.22	Wilshire	Medium Residential
5076016022	1901	Three units (any combination)	R3-1	YES	9	0.23	Wilshire	Medium Residential
5076017002	1905	Commercial	R3-1	YES	7	0.16	Wilshire	Medium Residential
5076017004	1907	Double, duplex, or two units	R3-1	YES	6	0.16	Wilshire	Medium Residential

APN	Year Built	Current Use	Zone	30 du/ac (Y/N)	Net Units	Acres	CPA	General Plan Land Use Designation
5076017005	1905	Double, duplex, or two units	R3-1	YES	6	0.16	Wilshire	Medium Residential
5076017007	1906	Double, duplex, or two units	R3-1	YES	6	0.16	Wilshire	Medium Residential
5076017018	1906	Rooming / boarding house	R3-1	YES	7	0.16	Wilshire	Medium Residential
5076017019	1903	Commercial	R3-1	YES	7	0.16	Wilshire	Medium Residential
5076017022	1905	Commercial	R3-1	YES	9	0.19	Wilshire	Medium Residential
5076018006	1910	Rooming / boarding house	R4-1	YES	15	0.17	Wilshire	High Medium Residential
5076018007	1910	Commercial	R4-1	YES	17	0.17	Wilshire	High Medium Residential
5076018009	0	Four units (any combination)	R4-1	YES	12	0.15	Wilshire	High Medium Residential
5076018010	1903	Double, duplex, or two units	R4-1	YES	14	0.15	Wilshire	High Medium Residential
5076018011	1905	Double, duplex, or two units	R4-1	YES	16	0.17	Wilshire	High Medium Residential
5076018012	1941	Three units (any combination)	R4-1XL	YES	28	0.29	Wilshire	High Medium Residential
5076018013	1939	Five or more apartments or units	R4-1XL	YES	21	0.25	Wilshire	High Medium Residential
5076018014	1936	Four units (any combination)	R4-1XL	YES	25	0.27	Wilshire	High Medium Residential
5076018015	1936	Four units (any combination)	R4-1XL	YES	25	0.27	Wilshire	High Medium Residential
5076018019	1941	Supermarket - 12000 sq. ft. or more	C2-1	No	1.7	0.38	Wilshire	General Commercial
5076018023	1953	Homes for the aged and others	R4-1XL	YES	190	1.75	Wilshire	High Medium Residential
5076019024	1958	Store	C2-1	No	2.1	0.46	Wilshire	General Commercial
5076019025	0	VACANT LAND	C2-1	No	1	0.23	Wilshire	General Commercial
5076019027	1939	Schools (Private)	R4-1VL	YES	91	0.92	Wilshire	High Medium Residential
5076019028	1959	Bank, Savings and Loan	C2-1	No	3.7	0.81	Wilshire	High Medium Residential
5076019900	0	Government Owned Property (OPEN)	R4-1VL	YES	23	0.22	Wilshire	High Medium Residential
5076019902	0	Police and Fire Station	C2-1	No	0.9	0.21	Wilshire	General Commercial
5076019903	1947	Police and Fire Station	C2-1	No	1	0.22	Wilshire	General Commercial
5077001018	1922	Commercial	R4-2	YES	28	0.27	Wilshire	High Medium Residential
5077001019	1924	Commercial	R4-2	YES	20	0.20	Wilshire	High Medium Residential
5077001038	0	VACANT LAND	R4-2	YES	32	0.30	Wilshire	High Medium Residential
5077003009	1962	Office building	CR-1	No	1.9	0.42	Wilshire	Community Commercial
5077003019	0	Used Car Sales	C2-1	No	2.1	0.45	Wilshire	Community Commercial
5077003020	1989	New Car Sales and Service	C2-1	No	5.4	1.17	Wilshire	Community Commercial
5077003025	1970	Hotels - under 50 rooms	CR-1	No	5.3	1.16	Wilshire	Community Commercial
5077003026	1948	Churches	C2-1	No	5	1.12	Wilshire	Community Commercial
5077003032	1974	Office building	CR-1	No	3.3	0.71	Wilshire	Community Commercial
5077003033	1970	Restaurants, cocktail lounge, tavern	C2-1	No	3	0.65	Wilshire	Community Commercial
5077003034	1979	Office Building	CR-1	No	1.9	0.41	Wilshire	Community Commercial
5077003900	1966	Office Building	CR-1	No	2.4	0.52	Wilshire	Community Commercial
5077003902	1958	Office building	C2-1	No	4.6	0.99	Wilshire	Community Commercial
5077003903	1956	Office Building	C2-1	No	2.2	0.49	Wilshire	Community Commercial
5077003904	0	Lots - patron or employee	C2-1	No	1.6	0.35	Wilshire	Community Commercial
5077003905	1959	Office Building	C2-1	No	3.6	0.78	Wilshire	Community Commercial
5077004009	1933	Store and office combination	C2-1	No	0.5	0.11	Wilshire	Community Commercial
5077004017	0	VACANT LAND	R4-1	YES	21	0.20	Wilshire	Community Commercial
5077004021	1924	Store and residential combination	C2-1	No	1.8	0.39	Wilshire	Community Commercial
5077004025	1962	Office Building	CR-1	No	1.6	0.35	Wilshire	Community Commercial
5077004026	1966	Office Building	CR-1	No	2.2	0.48	Wilshire	Community Commercial
5077004028	1963	Hotels - under 50 rooms	CR-1	No	3.9	0.85	Wilshire	Community Commercial
5077004029	1979	Restaurants, cocktail lounge, tavern	C2-1	No	2.8	0.60	Wilshire	Community Commercial
5077004030	1965	Office Building	CR-1	No	4.4	0.97	Wilshire	Community Commercial
5077004033	1966	Churches	CR-1	No	5.3	1.18	Wilshire	Community Commercial
5077004034	1992	Store and office combination	C2-1	No	2.2	0.48	Wilshire	Community Commercial
5077005012	1954	Clubs, lodge halls, fraternal organizations	CR-1	No	3.6	0.78	Wilshire	Community Commercial
5077005019	0	Lots - patron or employee	C2-1	No	0.5	0.11	Wilshire	Community Commercial
5077005020	0	VACANT LAND	C2-1	No	0.9	0.20	Wilshire	Community Commercial
5077005021	1960	Office Building	CR-1	No	3.5	0.76	Wilshire	Community Commercial
5077005022	1960	Office Building	CR-1	No	4	0.88	Wilshire	Community Commercial
5077005023	1977	Lots - patron or employee	R4-1	YES	31	0.29	Wilshire	Community Commercial
5077005024	1973	Lots - patron or employee	R4-1	YES	22	0.20	Wilshire	Community Commercial
5077006011	1970	Office building	C4-2	YES	199.2	1.52	Wilshire	Regional Center Commercial
5077007001	1973	Lots - patron or employee	C2-2	YES	30	0.23	Wilshire	Regional Center Commercial
5077007020	1957	Office building	C4-2	YES	115.8	0.89	Wilshire	Regional Center Commercial
5077007021	1976	Lots - patron or employee	C4-2	YES	155.4	1.19	Wilshire	Regional Center Commercial
5077007022	0	Hotels - 50 or more rooms	C4-2	YES	53.4	0.41	Wilshire	Regional Center Commercial
5077008001	1957	Office Building	C2-2	YES	55.8	0.43	Wilshire	Regional Center Commercial
5077008004	1953	Office Building	C4-2	YES	76.2	0.59	Wilshire	Regional Center Commercial
5077008010	1960	Office Building	C1-2	YES	50.4	0.39	Wilshire	Regional Center Commercial
5077008015	1947	Office building	C2-2	YES	84	0.64	Wilshire	Regional Center Commercial
5077008016	1973	Office building	C4-2	YES	168	1.29	Wilshire	Regional Center Commercial
5077008017	0	VACANT LAND	C4-2	YES	16.8	0.13	Wilshire	Regional Center Commercial
5077008018	0	VACANT LAND	C4-2	YES	100.2	0.77	Wilshire	Regional Center Commercial
5077009002	1942	Wholesale and manufacturing outlet	C2-2	YES	27.6	0.21	Wilshire	Regional Center Commercial

APN	Year Built	Current Use	Zone	30 du/ac (Y/N)	Net Units	Acres	CPA	General Plan Land Use Designation
5077009005	1962	Office building	C4-2	YES	105	0.81	Wilshire	Regional Center Commercial
5077009009	1950	Office Building	C2-2	YES	45	0.35	Wilshire	Regional Center Commercial
5077009010	1948	Office building	C2-2	YES	33.6	0.26	Wilshire	Regional Center Commercial
5077009011	1952	Office Building	C2-2	YES	33.6	0.26	Wilshire	Regional Center Commercial
5077009012	1939	Professional Building	C2-2	YES	33.6	0.26	Wilshire	Regional Center Commercial
5077009026	1951	Office Building	C1-2	YES	76.2	0.59	Wilshire	Regional Center Commercial
5077009028	1951	Office building	C2-2	YES	96.6	0.74	Wilshire	Regional Center Commercial
5077009905	1948	Store and office combination	C4-2	YES	132.6	1.02	Wilshire	Regional Center Commercial
5077009913	0	Office building	C2-2	YES	64.8	0.50	Wilshire	Regional Center Commercial
5077009914	0	Five or more apartments or units	C2-2	YES	53.4	0.41	Wilshire	Regional Center Commercial
5077009916	0	Five or more apartments or units	C4-2	YES	63	0.48	Wilshire	Regional Center Commercial
5077010006	0	VACANT LAND	C4	YES	58.8	0.53	Wilshire	#N/A
5077010018	0	VACANT LAND	C2	YES	109.2	0.98	Wilshire	#N/A
5077010020	0	VACANT LAND	C2-2	YES	33	0.25	Wilshire	Regional Center Commercial
5077010021	1984	Store and office combination	C2-2	YES	44.4	0.34	Wilshire	Regional Center Commercial
5077010022	1980	Store	C2-2	YES	37.8	0.29	Wilshire	Regional Center Commercial
5077010023	0	VACANT LAND	C2	YES	41.4	0.38	Wilshire	#N/A
5077010024	0	Lots - patron or employee	C2	YES	27	0.25	Wilshire	#N/A
5077011001	1939	Store	C4-2	YES	98.4	0.75	Wilshire	Regional Center Commercial
5077011008	0	Five or more apartments or units	R5-2	YES	44	0.20	Wilshire	Regional Center Commercial
5077011015	1968	Office building	C4-2	YES	94.8	0.73	Wilshire	Regional Center Commercial
5077011018	0	Lots - patron or employee	C2	YES	59.4	0.53	Wilshire	#N/A
5077011020	1935	Lots - patron or employee	C2-2	YES	544.2	4.17	Wilshire	Regional Center Commercial
5077011021	1965	Lots - patron or employee	C2-2	YES	54.6	0.42	Wilshire	Regional Center Commercial
5077011022	1935	Colleges, Universities (Private)	C4-2	YES	258	1.97	Wilshire	Regional Center Commercial
5077013011	1952	Office building	C4-2	YES	22.2	0.17	Wilshire	Regional Center Commercial
5077013012	1983	Store combination (with office or residential)	C4-2	YES	22.2	0.17	Wilshire	Regional Center Commercial
5077013013	1905	Store combination (with office or residential)	C4-2	YES	33	0.25	Wilshire	Regional Center Commercial
5077013014	1930	Store combination (with office or residential)	C4-2	YES	66	0.51	Wilshire	Regional Center Commercial
5077013015	1937	Store and office combination	C4-2	YES	33	0.25	Wilshire	Regional Center Commercial
5077013019	1976	Lots - commercial parking	R5-2	YES	36	0.17	Wilshire	Regional Center Commercial
5077013020	1917	Five or more apartments or units	R5-2	YES	28	0.17	Wilshire	Regional Center Commercial
5077013021	0	Five or more apartments or units	R5-2	YES	36	0.17	Wilshire	Regional Center Commercial
5077013022	0	Double, duplex, or two units	R5-2	YES	36	0.17	Wilshire	Regional Center Commercial
5077013023	0	Lots - patron or employee	R5-2	YES	36	0.17	Wilshire	Regional Center Commercial
5077013034	1950	Parking lot (Commercial use properties)	C4-2	YES	301.2	2.31	Wilshire	Regional Center Commercial
5077013035	0	VACANT LAND	C4-2	YES	26.4	0.20	Wilshire	Regional Center Commercial
5077013036	1979	Store	C4-2	YES	57	0.44	Wilshire	Regional Center Commercial
5077013038	1958	Office Building	C4-2	YES	157.8	1.21	Wilshire	Regional Center Commercial
5077014002	1916	Double, duplex, or two units	C2-2	YES	22.2	0.18	Wilshire	Regional Center Commercial
5077014003	1977	Lots - patron or employee	C2-2	YES	23.4	0.18	Wilshire	Regional Center Commercial
5077014004	1969	Lots - patron or employee	C2-2	YES	23.4	0.18	Wilshire	Regional Center Commercial
5077014005	1930	Office building	C2-2	YES	36	0.28	Wilshire	Regional Center Commercial
5077014006	1939	Restaurants, cocktail lounge, tavern	C1-2	YES	58.8	0.45	Wilshire	Regional Center Commercial
5077014014	1939	Four units (any combination)	R5-2	YES	32	0.17	Wilshire	Regional Center Commercial
5077014020	1949	Store and residential combination	C2-2	YES	21	0.17	Wilshire	Regional Center Commercial
5077014021	1942	Five or more apartments or units	C2-2	YES	18	0.17	Wilshire	Regional Center Commercial
5077014022	1942	Five or more apartments or units	C2-2	YES	18	0.17	Wilshire	Regional Center Commercial
5077014024	1923	Light manufacturing	C2-2	YES	38.4	0.30	Wilshire	Regional Center Commercial
5077014026	1934	Store and residential combination	C2-2	YES	22.2	0.17	Wilshire	Regional Center Commercial
5077014027	1949	Office Building	C2-2	YES	22.2	0.17	Wilshire	Regional Center Commercial
5077014037	0	Office building	C2-2	YES	90	0.69	Wilshire	Regional Center Commercial
5077014039	1978	Shopping Center (Neighborhood, Community)	C2-2	YES	41.4	0.32	Wilshire	Regional Center Commercial
5077014040	1969	Lots - patron or employee	C2-2	YES	25.8	0.20	Wilshire	Regional Center Commercial
5077014041	1964	Office building	C2-2	YES	74.4	0.57	Wilshire	Regional Center Commercial
5077015001	1921	Store and residential combination	C2-1	No	0.9	0.21	Wilshire	General Commercial
5077015002	0	Lots - patron or employee	C2-1	No	0.9	0.21	Wilshire	General Commercial
5077015005	1973	Lots - patron or employee	C2-1	No	0.9	0.21	Wilshire	General Commercial
5077015006	1948	Lots - patron or employee	C2-1	No	0.9	0.21	Wilshire	General Commercial
5077015007	1949	Lots - patron or employee	C2-1	No	0.9	0.21	Wilshire	General Commercial
5077015008	1920	Light manufacturing	C2-1	No	0.9	0.21	Wilshire	General Commercial
5077015014	1922	Four units (any combination)	R4-2	YES	19	0.22	Wilshire	High Medium Residential
5077015016	1923	Warehousing, distribution under 10,000 sq. ft.	C2-1	No	0.9	0.21	Wilshire	General Commercial
5077015017	1922	Auto Service Centers (no gasoline)	C2-1	No	0.9	0.21	Wilshire	General Commercial
5077015018	0	Lots - patron or employee	C2-1	No	0.7	0.17	Wilshire	General Commercial
5077016004	1959	Lots - patron or employee	C2-1	No	0.9	0.21	Wilshire	Neighborhood Office Commercial
5077016013	1919	Five or more apartments or units	R5-4	YES	39	0.22	Wilshire	High Medium Residential
5077016017	1915	Four units (any combination)	R5-4	YES	42	0.21	Wilshire	High Medium Residential
5077016018	1923	Five or more apartments or units	R5-4	YES	36	0.21	Wilshire	High Medium Residential

APN	Year Built	Current Use	Zone	30 du/ac (Y/N)	Net Units	Acres	CPA	General Plan Land Use Designation
5077016019	1917	Four units (any combination)	R5-4	YES	42	0.21	Wilshire	High Medium Residential
5077016020	1921	Four units (any combination)	R5-4	YES	42	0.21	Wilshire	High Medium Residential
5077016025	0	VACANT LAND	R4-2	YES	19	0.18	Wilshire	High Medium Residential
5077016026	0	VACANT LAND	R4-2	YES	19	0.18	Wilshire	High Medium Residential
5077016027	1971	Store	C2-1	No	5.7	1.23	Wilshire	Neighborhood Office Commercial
5077017001	1924	Restaurants, cocktail lounge, tavern	C2-1	No	1.8	0.39	Wilshire	Neighborhood Office Commercial
5077017002	1931	Restaurants, cocktail lounge, tavern	C2-1	No	1.6	0.36	Wilshire	Neighborhood Office Commercial
5077017003	1968	Lots - patron or employee	C2-1	No	0.9	0.21	Wilshire	Neighborhood Office Commercial
5077017004	1947	Auto Service Shops	C2-1	No	0.9	0.21	Wilshire	Neighborhood Office Commercial
5077017011	1940	Lots - patron or employee	C2-1	No	1.2	0.26	Wilshire	Neighborhood Office Commercial
5077017018	1917	Four units (any combination)	R4-2	YES	19	0.21	Wilshire	High Medium Residential
5077017022	1970	Service station	C2-1	No	1.8	0.39	Wilshire	Neighborhood Office Commercial
5077017023	0	VACANT LAND	C2-1	No	0.8	0.17	Wilshire	Neighborhood Office Commercial
5077018001	0	Store	C2-1	No	0.6	0.13	Wilshire	Neighborhood Office Commercial
5077018002	1914	Commercial	R4-2	YES	13	0.14	Wilshire	High Medium Residential
5077018004	1912	Commercial	R4-2	YES	15	0.14	Wilshire	High Medium Residential
5077018007	0	VACANT LAND	R4-2	YES	18	0.17	Wilshire	High Medium Residential
5077018012	1984	Lots - patron or employee	R4-2	YES	23	0.21	Wilshire	High Medium Residential
5077019008	1908	Commercial	R4-2	YES	14	0.14	Wilshire	High Medium Residential
5077019014	1922	Four units (any combination)	R4-2	YES	19	0.22	Wilshire	High Medium Residential
5077019015	1919	Four units (any combination)	R4-2	YES	19	0.22	Wilshire	High Medium Residential
5077019017	1927	Churches	R4-2	YES	128	1.19	Wilshire	High Medium Residential
5077019018	0	Churches	R4-2	YES	47	0.44	Wilshire	High Medium Residential
5077019019	1911	Office Building	R4-2	YES	15	0.14	Wilshire	High Medium Residential
5077021001	1969	Service Station	C2-1	No	1.1	0.27	Wilshire	General Commercial
5077021002	0	VACANT LAND	C2-1	No	0.6	0.14	Wilshire	General Commercial
5077021004	0	VACANT LAND	C2-1	No	0.6	0.14	Wilshire	General Commercial
5077021005	1905	Professional Building	C2-1	No	0.5	0.14	Wilshire	General Commercial
5077021006	0	VACANT LAND	C2-1	No	0.6	0.14	Wilshire	General Commercial
5077021013	1961	Office Building	C2-1	No	0.5	0.14	Wilshire	General Commercial
5077021014	1914	Four units (any combination)	R4-2	YES	12	0.15	Wilshire	High Medium Residential
5077021015	1914	Four units (any combination)	R4-2	YES	12	0.15	Wilshire	High Medium Residential
5077021016	1911	Commercial	R4-2	YES	16	0.16	Wilshire	High Medium Residential
5077021017	1909	Commercial	R4-2	YES	15	0.15	Wilshire	High Medium Residential
5077021018	1909	Double, duplex, or two units	R4-2	YES	14	0.15	Wilshire	High Medium Residential
5077021019	1936	Three units (any combination)	R4-2	YES	13	0.15	Wilshire	High Medium Residential
5077021020	1908	Commercial	R4-2	YES	15	0.15	Wilshire	High Medium Residential
5077021021	1909	Commercial	R4-2	YES	15	0.15	Wilshire	High Medium Residential
5077021023	1916	Four units (any combination)	R4-2	YES	12	0.15	Wilshire	High Medium Residential
5077021900	0	Public School, General	R4-1	YES	64	0.59	Wilshire	High Medium Residential
5077022007	1959	Office Building	R4-2	YES	14	0.14	Wilshire	High Medium Residential
5077022010	1950	Office Building	R4-2	YES	14	0.14	Wilshire	High Medium Residential
5077022014	1939	Commercial	R4-2	YES	16	0.16	Wilshire	High Medium Residential
5077022015	1917	Four units (any combination)	R4-2	YES	16	0.18	Wilshire	High Medium Residential
5077022017	1922	Four units (any combination)	R4-2	YES	12	0.15	Wilshire	High Medium Residential
5077022018	1922	Three units (any combination)	R4-2	YES	13	0.15	Wilshire	High Medium Residential
5077022019	1907	Commercial	R4-2	YES	15	0.15	Wilshire	High Medium Residential
5077022020	1912	Commercial	R4-2	YES	15	0.15	Wilshire	High Medium Residential
5077022026	1914	Four units (any combination)	R4-2	YES	12	0.15	Wilshire	High Medium Residential
5077022030	1970	Office Building	R4-2	YES	30	0.28	Wilshire	High Medium Residential
5077022032	1944	Store	R4-2	YES	14	0.14	Wilshire	High Medium Residential
5077022033	1952	Lots - patron or employee	R4-2	YES	15	0.14	Wilshire	High Medium Residential
5077023002	1922	Four units (any combination)	R4-2	YES	12	0.15	Wilshire	High Medium Residential
5077023003	1905	Commercial	R4-2	YES	15	0.15	Wilshire	High Medium Residential
5077023004	1911	Double, duplex, or two units	R4-2	YES	14	0.15	Wilshire	High Medium Residential
5077023005	1921	Four units (any combination)	R4-2	YES	12	0.15	Wilshire	High Medium Residential
5077023008	1917	Four units (any combination)	R4-2	YES	12	0.15	Wilshire	High Medium Residential
5077023012	0	Four units (any combination)	R4-2	YES	16	0.15	Wilshire	High Medium Residential
5077023013	1951	Professional Building	R4-2	YES	19	0.18	Wilshire	High Medium Residential
5077023019	1911	Office Building	R4-2	YES	16	0.15	Wilshire	High Medium Residential
5077023024	1927	Churches	R4-2	YES	83	0.77	Wilshire	High Medium Residential

APN	Year Built	Current Use	Zone	30 du/ac (Y/N)	Net Units	Acres	CPA	General Plan Land Use Designation
5077023027	0	VACANT LAND	R4-2	YES	17	0.16	Wilshire	High Medium Residential
5077023028	1956	Lots - patron or employee	R4-2	YES	16	0.15	Wilshire	High Medium Residential
5077023029	1933	Store and office combination	C2-1	No	1.4	0.32	Wilshire	Neighborhood Office Commercial
5077023900	0	VACANT LAND	R4-2	YES	16	0.15	Wilshire	High Medium Residential
5077024002	1911	Commercial	R4-1	YES	15	0.16	Wilshire	High Medium Residential
5077024003	1930	Four units (any combination)	R4-1	YES	12	0.16	Wilshire	High Medium Residential
5077024007	1913	Four units (any combination)	R4-1	YES	12	0.16	Wilshire	High Medium Residential
5077024010	1988	Lots - patron or employee	R4-1	YES	16	0.16	Wilshire	High Medium Residential
5077024012	1978	Store	C2-1	No	1.1	0.26	Wilshire	Neighborhood Office Commercial
5077024020	1922	Warehousing, distribution under 10,000 sq. ft.	C2-1	No	0.8	0.19	Wilshire	Neighborhood Office Commercial
5077024029	1980	Shopping Center (Neighborhood, Community)	C2-1	No	2.8	0.61	Wilshire	Neighborhood Office Commercial
5077024030	1959	Store	C2-1	No	1.6	0.39	Wilshire	Neighborhood Office Commercial
5077024033	1988	Lots - patron or employee	C2-1	No	0.7	0.15	Wilshire	Neighborhood Office Commercial
5077024034	1920	Store	C2-1	No	0.7	0.15	Wilshire	Neighborhood Office Commercial
5077024037	1991	Store and office combination	C2-1	No	1.9	0.43	Wilshire	Neighborhood Office Commercial
5077024038	1961	Store and residential combination	C2-1	No	1.7	0.37	Wilshire	Neighborhood Office Commercial
5077025002	1922	Four units (any combination)	R4-1	YES	12	0.15	Wilshire	High Medium Residential
5077025008	1910	Commercial	R4-1	YES	15	0.15	Wilshire	High Medium Residential
5077025011	1923	Four units (any combination)	R4-1	YES	12	0.15	Wilshire	High Medium Residential
5077025016	1909	Commercial	R4-1	YES	15	0.15	Wilshire	High Medium Residential
5077025019	1921	Four units (any combination)	R4-1	YES	12	0.15	Wilshire	High Medium Residential
5077025020	1915	Four units (any combination)	R4-1	YES	12	0.15	Wilshire	High Medium Residential
5077025023	1907	Commercial	R4-1	YES	15	0.16	Wilshire	High Medium Residential
5077025025	1919	Four units (any combination)	R4-1	YES	12	0.16	Wilshire	High Medium Residential
5077025026	1919	Four units (any combination)	R4-1	YES	12	0.16	Wilshire	High Medium Residential
5077025027	1959	Office Building	R4-1	YES	36	0.33	Wilshire	High Medium Residential
5077025028	1965	Homes for the aged and others	R4-1	YES	49	0.47	Wilshire	High Medium Residential
5077026914	1919	Store and residential combination	R4-1	YES	14	0.15	Wilshire	High Medium Residential
5077027001	1956	Service Station	R4-1	YES	24	0.23	Wilshire	High Medium Residential
5077027002	1935	Office Building	R4-1	YES	15	0.16	Wilshire	High Medium Residential
5077027003	1904	Commercial	R4-1	YES	15	0.16	Wilshire	High Medium Residential
5077027006	1901	Four units (any combination)	R4-1	YES	12	0.16	Wilshire	High Medium Residential
5077027007	1905	Three units (any combination)	R4-1	YES	13	0.16	Wilshire	High Medium Residential
5077027008	1908	Double, duplex, or two units	R4-1	YES	14	0.16	Wilshire	High Medium Residential
5077027009	1926	Three units (any combination)	R4-1	YES	13	0.16	Wilshire	High Medium Residential
5077027010	1903	Commercial	R4-1	YES	15	0.16	Wilshire	High Medium Residential
5077027012	1914	Four units (any combination)	R4-1	YES	12	0.16	Wilshire	High Medium Residential
5077027015	1916	Four units (any combination)	R4-1	YES	12	0.15	Wilshire	High Medium Residential
5077027016	1913	Four units (any combination)	R4-1	YES	12	0.15	Wilshire	High Medium Residential
5077027018	1913	Four units (any combination)	R4-1	YES	12	0.15	Wilshire	High Medium Residential
5077027019	1913	Four units (any combination)	R4-1	YES	12	0.15	Wilshire	High Medium Residential
5077027020	1909	Commercial	R4-1	YES	15	0.15	Wilshire	High Medium Residential
5077027022	1914	Four units (any combination)	R4-1	YES	12	0.15	Wilshire	High Medium Residential
5077027023	1908	Commercial	R4-1	YES	15	0.15	Wilshire	High Medium Residential
5077027900	0	Light manufacturing	R4-1	YES	42	0.39	Wilshire	High Medium Residential
5077027901	0	Light manufacturing	R4-1	YES	16	0.15	Wilshire	High Medium Residential
5077028002	1906	Four units (any combination)	R4-1	YES	12	0.16	Wilshire	High Medium Residential
5077028003	1910	Four units (any combination)	R4-1	YES	12	0.16	Wilshire	High Medium Residential
5077028005	1906	Double, duplex, or two units	R4-1	YES	14	0.16	Wilshire	High Medium Residential
5077028006	1911	Four units (any combination)	R4-1	YES	12	0.16	Wilshire	High Medium Residential
5077028009	1913	Four units (any combination)	R4-1	YES	12	0.16	Wilshire	High Medium Residential
5077028010	1911	Double, duplex, or two units	R4-1	YES	14	0.16	Wilshire	High Medium Residential
5077028019	1905	Commercial	R4-1	YES	15	0.15	Wilshire	High Medium Residential
5077028029	1987	Four units (any combination)	R4-1	YES	12	0.15	Wilshire	High Medium Residential
5077028031	1984	Lots - patron or employee	R4-1	YES	16	0.15	Wilshire	High Medium Residential
5077028032	1984	Office Building	C2-1	No	0.9	0.20	Wilshire	Neighborhood Office Commercial
5077028033	1910	Commercial	R4-1	YES	15	0.15	Wilshire	High Medium Residential
5077029002	1958	Four units (any combination)	R4-1	YES	16	0.19	Wilshire	High Medium Residential
5077029004	1906	Four units (any combination)	R4-1	YES	12	0.15	Wilshire	High Medium Residential
5077029005	1918	Four units (any combination)	R4-1	YES	12	0.15	Wilshire	High Medium Residential

APN	Year Built	Current Use	Zone	30 du/ac (Y/N)	Net Units	Acres	CPA	General Plan Land Use Designation
5077029006	1905	Double, duplex, or two units	R4-1	YES	14	0.15	Wilshire	High Medium Residential
5077029009	1909	Four units (any combination)	R4-1	YES	12	0.15	Wilshire	High Medium Residential
5077029012	1922	Store	C2-1	No	0.7	0.16	Wilshire	General Commercial
5077029014	0	Miscellaneous commercial	C2-1	No	0.5	0.12	Wilshire	Neighborhood Office Commercial
5077029015	1923	Store	C2-1	No	0.8	0.18	Wilshire	Neighborhood Office Commercial
5077029016	1924	Service shops	C2-1	No	1.1	0.24	Wilshire	Neighborhood Office Commercial
5077029020	0	VACANT LAND	C2-1	No	0.7	0.16	Wilshire	Neighborhood Office Commercial
5077029023	1957	Service shops	C2-1	No	0.7	0.16	Wilshire	Neighborhood Office Commercial
5077029024	0	VACANT LAND	C2-1	No	0.7	0.16	Wilshire	Neighborhood Office Commercial
5077029026	0	Lots - patron or employee	C2-1	No	1.1	0.26	Wilshire	Neighborhood Office Commercial
5077029027	0	VACANT LAND	C2-1	No	0.7	0.15	Wilshire	Neighborhood Office Commercial
5077029028	0	Lots - patron or employee	C2-1	No	0.7	0.15	Wilshire	Neighborhood Office Commercial
5077029031	1992	Auto Service Shops	C2-1	No	1	0.22	Wilshire	Neighborhood Office Commercial
5078001002	1912	Double, duplex, or two units	R4-1	YES	8	0.10	Wilshire	High Medium Residential
5078001015	0	Lots - patron or employee	C2-1	No	0.6	0.14	Wilshire	Community Commercial
5078001028	1985	Shopping Center (Neighborhood, Community)	C2-1	No	0.6	0.14	Wilshire	Community Commercial
5078001916	0	Government Owned Property (OPEN)	R4-1	YES	14	0.13	Wilshire	High Medium Residential
5078002001	0	VACANT LAND	R4-1	YES	9	0.08	Wilshire	High Medium Residential
5078002002	0	VACANT LAND	R4-1	YES	9	0.08	Wilshire	High Medium Residential
5078002032	1932	Churches	R4-1	YES	104	0.98	Wilshire	High Medium Residential
5078003002	1909	Commercial	R4-1	YES	13	0.14	Wilshire	High Medium Residential
5078003003	1922	Double, duplex, or two units	R4-1	YES	12	0.14	Wilshire	High Medium Residential
5078003004	1904	Commercial	R4-1	YES	13	0.14	Wilshire	High Medium Residential
5078003006	1928	Rooming / boarding house	R4-1	YES	28	0.28	Wilshire	High Medium Residential
5078003008	1908	Commercial	R4-1	YES	13	0.14	Wilshire	High Medium Residential
5078003009	1912	Double, duplex, or two units	R4-1	YES	12	0.14	Wilshire	High Medium Residential
5078003011	1948	Store	C2-1	No	1.2	0.27	Wilshire	Community Commercial
5078003015	0	Commercial	R4-1	YES	13	0.14	Wilshire	High Medium Residential
5078003016	1923	Commercial	R4-1	YES	13	0.14	Wilshire	High Medium Residential
5078003018	1904	Double, duplex, or two units	R4-1	YES	12	0.14	Wilshire	High Medium Residential
5078003025	1973	Nursery or Greenhouse	C2-1	No	2.4	0.54	Wilshire	Community Commercial
5078004001	1909	Commercial	R4-1	YES	10	0.10	Wilshire	High Medium Residential
5078004002	1909	Commercial	R4-1	YES	8	0.08	Wilshire	High Medium Residential
5078004003	1909	Commercial	R4-1	YES	12	0.13	Wilshire	High Medium Residential
5078004005	1901	Commercial	R4-1	YES	13	0.14	Wilshire	High Medium Residential
5078004007	1910	Double, duplex, or two units	R4-1	YES	12	0.14	Wilshire	High Medium Residential
5078004009	1912	Three units (any combination)	R4-1	YES	11	0.14	Wilshire	High Medium Residential
5078004013	1992	Restaurants, cocktail lounge, tavern	C2-1	No	1.1	0.27	Wilshire	Community Commercial
5078004018	1902	Commercial	R4-1	YES	13	0.14	Wilshire	High Medium Residential
5078004019	0	Rooming / boarding house	R4-1	YES	14	0.14	Wilshire	High Medium Residential
5078004022	1905	Double, duplex, or two units	R4-1	YES	12	0.14	Wilshire	High Medium Residential
5078004023	1922	Double, duplex, or two units	R4-1	YES	11	0.13	Wilshire	High Medium Residential
5078004024	1913	Double, duplex, or two units	R4-1	YES	11	0.13	Wilshire	High Medium Residential
5078004028	1984	Store and office combination	R4-1	No	2.5	0.54	Wilshire	High Medium Residential
5078005005	1903	Commercial	R4-1	YES	13	0.14	Wilshire	High Medium Residential
5078005006	1923	Double, duplex, or two units	R4-1	YES	12	0.14	Wilshire	High Medium Residential
5078005012	1925	Store	C2-1	No	1.2	0.27	Wilshire	Community Commercial
5078005013	1956	Store and office combination	C2-1	No	1.8	0.41	Wilshire	Community Commercial
5078005014	1902	Three units (any combination)	R4-1	YES	11	0.14	Wilshire	High Medium Residential
5078005016	0	Commercial	R4-1	YES	6	0.07	Wilshire	High Medium Residential
5078005017	0	Commercial	R4-1	YES	6	0.07	Wilshire	High Medium Residential
5078005018	0	VACANT LAND	R4-1	YES	14	0.14	Wilshire	High Medium Residential
5078005019	1949	Double, duplex, or two units	R4-1	YES	12	0.14	Wilshire	High Medium Residential
5078005024	1940	Churches	R4-1	YES	58	0.54	Wilshire	High Medium Residential
5078005025	1984	Restaurants, cocktail lounge, tavern	R4-1	No	1.8	0.41	Wilshire	High Medium Residential
5078006005	1939	Commercial	R4-1	YES	13	0.14	Wilshire	High Medium Residential
5078006006	1905	Commercial	R4-1	YES	13	0.14	Wilshire	High Medium Residential
5078006007	1932	Three units (any combination)	R4-1	YES	11	0.14	Wilshire	High Medium Residential
5078006008	1905	Double, duplex, or two units	R4-1	YES	12	0.14	Wilshire	High Medium Residential
5078006010	1985	Lots - patron or employee	C2-1	No	0.6	0.14	Wilshire	Community Commercial

APN	Year Built	Current Use	Zone	30 du/ac (Y/N)	Net Units	Acres	CPA	General Plan Land Use Designation
5078006011	1985	Restaurants, cocktail lounge, tavern	C2-1	No	0.7	0.17	Wilshire	Community Commercial
5078006014	1937	Store and office combination	C2-1	No	1.2	0.27	Wilshire	Community Commercial
5078006015	1920	Auto Service Shops	C2-1	No	0.6	0.14	Wilshire	Community Commercial
5078006016	1913	Double, duplex, or two units	R4-1	YES	12	0.14	Wilshire	High Medium Residential
5078006017	1908	Commercial	R4-1	YES	13	0.14	Wilshire	High Medium Residential
5078006018	1902	Double, duplex, or two units	R4-1	YES	12	0.14	Wilshire	High Medium Residential
5078006019	1923	Three units (any combination)	R4-1	YES	11	0.14	Wilshire	High Medium Residential
5078006020	1913	Double, duplex, or two units	R4-1	YES	12	0.14	Wilshire	High Medium Residential
5078006022	0	Three units (any combination)	R4-1	YES	11	0.14	Wilshire	High Medium Residential
5078006023	1918	Three units (any combination)	R4-1	YES	11	0.14	Wilshire	High Medium Residential
5078007001	1921	Double, duplex, or two units	R4-1	YES	12	0.14	Wilshire	High Medium Residential
5078007012	1987	Shopping Center (Neighborhood, Community)	C2-1	No	1.2	0.27	Wilshire	Community Commercial
5078007019	1991	Lots - patron or employee	R4-1	YES	29	0.27	Wilshire	High Medium Residential
5078007022	1905	Double, duplex, or two units	R4-1	YES	12	0.14	Wilshire	High Medium Residential
5078007024	0	VACANT LAND	R4-1	YES	14	0.14	Wilshire	High Medium Residential
5078007030	0	VACANT LAND	C2-1	No	1.8	0.40	Wilshire	Community Commercial
5078007031	1977	Churches	R4-1	No	4.2	0.95	Wilshire	High Medium Residential
5078008001	0	Double, duplex, or two units	R4-1	YES	8	0.09	Wilshire	High Medium Residential
5078008002	0	Four units (any combination)	R4-1	YES	7	0.07	Wilshire	High Medium Residential
5078008003	1909	Commercial	R4-1	YES	10	0.11	Wilshire	High Medium Residential
5078008004	1902	Commercial	R4-1	YES	13	0.14	Wilshire	High Medium Residential
5078008005	1908	Commercial	R4-1	YES	13	0.14	Wilshire	High Medium Residential
5078008006	1912	Double, duplex, or two units	R4-1	YES	12	0.14	Wilshire	High Medium Residential
5078008007	0	VACANT LAND	R4-1	YES	14	0.14	Wilshire	High Medium Residential
5078008008	0	VACANT LAND	R4-1	YES	14	0.14	Wilshire	High Medium Residential
5078008011	1928	Double, duplex, or two units	R4-1	YES	10	0.12	Wilshire	High Medium Residential
5078008024	1905	Commercial	R4-1	YES	13	0.14	Wilshire	High Medium Residential
5078008025	1917	Double, duplex, or two units	R4-1	YES	12	0.14	Wilshire	High Medium Residential
5078008027	1902	Commercial	R4-1	YES	5	0.06	Wilshire	High Medium Residential
5078008028	1904	Commercial	R4-1	YES	7	0.08	Wilshire	High Medium Residential
5078008032	0	VACANT LAND	R4-1	No	1.9	0.42	Wilshire	High Medium Residential
5078008033	1984	Store and office combination	C2-1	No	3.1	0.67	Wilshire	Community Commercial
5078009012	1987	Store and office combination	C2-1	No	1.2	0.27	Wilshire	Community Commercial
5078009019	1910	Double, duplex, or two units	R4-1	YES	12	0.14	Wilshire	High Medium Residential
5078009020	1912	Three units (any combination)	R4-1	YES	11	0.14	Wilshire	High Medium Residential
5078009021	0	Double, duplex, or two units	R4-1	YES	12	0.14	Wilshire	High Medium Residential
5078009023	1928	Store	C2-1	No	1.7	0.38	Wilshire	General Commercial
5078009026	1981	Store	C2-1	No	1	0.23	Wilshire	General Commercial
5078009027	1981	Shopping Center (Neighborhood, Community)	C2-1	No	2.1	0.46	Wilshire	General Commercial
5078009028	1981	Store	C2-1	No	1	0.23	Wilshire	General Commercial
5078009029	1987	Store and office combination	C2-1	No	0.6	0.13	Wilshire	Community Commercial
5078010010	1967	Restaurants, cocktail lounge, tavern	C2-2	YES	12	0.11	Wilshire	Neighborhood Office Commercial
5078010011	1923	Three units (any combination)	R4-2	YES	12	0.14	Wilshire	Neighborhood Office Commercial
5078010013	1904	Commercial	R4-2	YES	14	0.14	Wilshire	Neighborhood Office Commercial
5078010014	1921	Double, duplex, or two units	R4-2	YES	12	0.14	Wilshire	Neighborhood Office Commercial
5078010019	0	VACANT LAND	R4-2	YES	14	0.14	Wilshire	Neighborhood Office Commercial
5078010023	1977	Auto Service Shops	C2-2	YES	12	0.11	Wilshire	Neighborhood Office Commercial
5078010024	1977	Lots - patron or employee	C2-2	YES	12	0.11	Wilshire	Neighborhood Office Commercial
5078010025	1985	Shopping Center (Neighborhood, Community)	C2-2	YES	57.6	0.65	Wilshire	Community Commercial
5078010028	1987	Shopping Center (Neighborhood, Community)	C2-2	YES	46.2	0.42	Wilshire	Community Commercial
5078011012	1904	Commercial	R4-1	YES	13	0.14	Wilshire	High Medium Residential
5078011015	0	Three units (any combination)	R4-1	YES	11	0.14	Wilshire	High Medium Residential
5078011016	1910	Commercial	R4-1	YES	13	0.14	Wilshire	High Medium Residential
5078011024	1967	Shopping Center (Neighborhood, Community)	P-1	No	8.5	1.93	Wilshire	Community Commercial
5078012002	1901	Commercial	R4-1	YES	13	0.14	Wilshire	High Medium Residential
5078012008	1901	Commercial	R4-1	YES	13	0.14	Wilshire	High Medium Residential
5078012010	1923	Double, duplex, or two units	R4-1	YES	12	0.14	Wilshire	High Medium Residential
5078012011	1948	Three units (any combination)	R4-1	YES	11	0.14	Wilshire	High Medium Residential
5078012014	0	Three units (any combination)	R4-1	YES	11	0.14	Wilshire	High Medium Residential
5078012015	0	Three units (any combination)	R4-1	YES	13	0.14	Wilshire	High Medium Residential
5078012016	1920	Three units (any combination)	R4-1	YES	11	0.14	Wilshire	High Medium Residential
5078012020	0	Double, duplex, or two units	R4-1	YES	12	0.14	Wilshire	High Medium Residential
5078012021	1909	Commercial	R4-1	YES	13	0.14	Wilshire	High Medium Residential



APN	Year Built	Current Use	Zone	30 du/ac (Y/N)	Net Units	Acres	CPA	General Plan Land Use Designation
5078012023	1963	Lots - patron or employee	C2-1	No	0.7	0.15	Wilshire	Community Commercial
5078012024	1952	Store	C2-1	No	1.9	0.42	Wilshire	Community Commercial
5078012900	1930	Commercial	R4-1	YES	13	0.14	Wilshire	High Medium Residential
5078012901	1913	Commercial	R4-1	YES	13	0.14	Wilshire	High Medium Residential
5078013006	1904	Commercial	R4-1	YES	13	0.14	Wilshire	High Medium Residential
5078013009	1933	Commercial	R4-1	YES	13	0.14	Wilshire	High Medium Residential
5078013016	1908	Double, duplex, or two units	R4-1	YES	12	0.14	Wilshire	High Medium Residential
5078013017	0	Double, duplex, or two units	R4-1	YES	12	0.14	Wilshire	High Medium Residential
5078013021	1952	Commercial	R4-1	YES	13	0.14	Wilshire	High Medium Residential
5078013024	1961	Auto Service Shops	C2-1	No	0.6	0.14	Wilshire	Community Commercial
5078013026	1961	Lots - patron or employee	C2-1	No	0.5	0.12	Wilshire	Community Commercial
5078013028	1986	Nursery or Greenhouse	C2-1	YES	45	0.42	Wilshire	Community Commercial
5078014001	1952	Store	C2-1	No	0.7	0.15	Wilshire	Community Commercial
5078014002	0	VACANT LAND	C2-1	No	0.6	0.14	Wilshire	Community Commercial
5078014007	0	Commercial	R4-1	YES	13	0.14	Wilshire	High Medium Residential
5078014008	1903	Double, duplex, or two units	R4-1	YES	12	0.14	Wilshire	High Medium Residential
5078014009	1910	Double, duplex, or two units	R4-1	YES	12	0.14	Wilshire	High Medium Residential
5078014010	1922	Double, duplex, or two units	R4-1	YES	12	0.14	Wilshire	High Medium Residential
5078014011	1924	Double, duplex, or two units	R4-1	YES	12	0.14	Wilshire	High Medium Residential
5078014014	0	Double, duplex, or two units	R4-1	YES	7	0.09	Wilshire	High Medium Residential
5078014015	1905	Double, duplex, or two units	R4-1	YES	7	0.09	Wilshire	High Medium Residential
5078014016	1926	Double, duplex, or two units	R4-1	YES	12	0.14	Wilshire	High Medium Residential
5078014017	0	Three units (any combination)	R4-1	YES	11	0.14	Wilshire	High Medium Residential
5078014018	1902	Commercial	R4-1	YES	13	0.14	Wilshire	High Medium Residential
5078014019	1902	Commercial	R4-1	YES	13	0.14	Wilshire	High Medium Residential
5078014021	0	Commercial	R4-1	YES	13	0.14	Wilshire	High Medium Residential
5078014022	0	VACANT LAND	R4-1	YES	29	0.27	Wilshire	High Medium Residential
5078014023	1978	Auto Service Shops	C2-1	No	0.6	0.14	Wilshire	Community Commercial
5078015003	0	Double, duplex, or two units	R4-1	YES	12	0.14	Wilshire	High Medium Residential
5078015004	1925	Three units (any combination)	R4-1	YES	11	0.14	Wilshire	High Medium Residential
5078015005	1903	Commercial	R4-1	YES	13	0.14	Wilshire	High Medium Residential
5078015006	0	Commercial	R4-1	YES	13	0.14	Wilshire	High Medium Residential
5078015007	1906	Three units (any combination)	R4-1	YES	11	0.14	Wilshire	High Medium Residential
5078015012	0	Three units (any combination)	R4-1	YES	11	0.14	Wilshire	High Medium Residential
5078015013	1906	Commercial	R4-1	YES	8	0.09	Wilshire	High Medium Residential
5078015014	1918	Commercial	R4-1	YES	8	0.09	Wilshire	High Medium Residential
5078015015	1908	Commercial	R4-1	YES	8	0.09	Wilshire	High Medium Residential
5078015016	1905	Double, duplex, or two units	R4-1	YES	12	0.14	Wilshire	High Medium Residential
5078015017	1941	Three units (any combination)	R4-1	YES	11	0.14	Wilshire	High Medium Residential
5078015019	1903	Commercial	R4-1	YES	13	0.14	Wilshire	High Medium Residential
5078015022	1904	Commercial	R4-1	YES	13	0.14	Wilshire	High Medium Residential
5078015023	0	Double, duplex, or two units	R4-1	YES	12	0.14	Wilshire	High Medium Residential
5078015024	1987	Store and office combination	C2-1	No	0.6	0.14	Wilshire	Community Commercial
5078015027	1988	Medical/dental Building	C2-1	No	0.5	0.15	Wilshire	Community Commercial
5078016001	0	Store	C2-1	No	0.6	0.14	Wilshire	Community Commercial
5078016002	0	Lots - patron or employee	R4-1	YES	14	0.14	Wilshire	High Medium Residential
5078016003	1903	Commercial	R4-1	YES	13	0.14	Wilshire	High Medium Residential
5078016004	0	Double, duplex, or two units	R4-1	YES	12	0.14	Wilshire	High Medium Residential
5078016005	1925	Three units (any combination)	R4-1	YES	11	0.14	Wilshire	High Medium Residential
5078016006	1931	Schools (Private)	R4-1	YES	13	0.14	Wilshire	High Medium Residential
5078016009	1945	Commercial	R4-1	YES	13	0.14	Wilshire	High Medium Residential
5078016010	1907	Three units (any combination)	R4-1	YES	11	0.14	Wilshire	High Medium Residential
5078016014	0	VACANT LAND	R4-1	YES	13	0.14	Wilshire	High Medium Residential
5078016015	1908	Commercial	R4-1	YES	13	0.14	Wilshire	High Medium Residential
5078016016	1909	Double, duplex, or two units	R4-1	YES	12	0.14	Wilshire	High Medium Residential
5078016017	1906	Commercial	R4-1	YES	13	0.14	Wilshire	High Medium Residential
5078016018	1924	Commercial	R4-1	YES	13	0.14	Wilshire	High Medium Residential
5078016022	0	Lots - patron or employee	C2-1	No	0.6	0.14	Wilshire	Community Commercial
5078016023	1989	Store	C2-1	No	1.3	0.30	Wilshire	Community Commercial
5078017009	1964	Three units (any combination)	R4-1	YES	11	0.14	Wilshire	High Medium Residential
5078017015	0	Three units (any combination)	R4-1	YES	14	0.14	Wilshire	High Medium Residential
5078017016	0	VACANT LAND	R4-1	YES	14	0.14	Wilshire	High Medium Residential
5078017900	1923	VACANT LAND	R4-1	YES	12	0.14	Wilshire	High Medium Residential
5078017901	0	Three units (any combination)	R4-1	YES	14	0.14	Wilshire	High Medium Residential
5078018007	1925	Double, duplex, or two units	R4-1	YES	12	0.14	Wilshire	High Medium Residential
5078018010	1912	Three units (any combination)	R4-1	YES	11	0.13	Wilshire	High Medium Residential
5078018011	1905	Commercial	R4-1	YES	13	0.14	Wilshire	High Medium Residential
5078018012	1916	Double, duplex, or two units	R4-1	YES	12	0.14	Wilshire	High Medium Residential
5078018014	1922	Three units (any combination)	R4-1	YES	11	0.14	Wilshire	High Medium Residential

APN	Year Built	Current Use	Zone	30 du/ac (Y/N)	Net Units	Acres	CPA	General Plan Land Use Designation
5078018015	1908	Commercial	R4-1	YES	13	0.14	Wilshire	High Medium Residential
5078018016	1908	Double, duplex, or two units	R4-1	YES	12	0.14	Wilshire	High Medium Residential
5078018017	1922	Double, duplex, or two units	R4-1	YES	12	0.14	Wilshire	High Medium Residential
5078018021	0	Lots - patron or employee	R4-1	YES	14	0.14	Wilshire	High Medium Residential
5078018022	0	Lots - patron or employee	R4-1	YES	14	0.14	Wilshire	High Medium Residential
5078018023	1975	Lots - patron or employee	R4-1	YES	14	0.13	Wilshire	High Medium Residential
5078018024	1975	Lots - patron or employee	C2-1	No	0.6	0.13	Wilshire	Community Commercial
5078018025	1947	Restaurants, cocktail lounge, tavern	C2-1	No	0.7	0.15	Wilshire	Community Commercial
5078018032	1987	Office building	C2-1	YES	66	0.61	Wilshire	Community Commercial
5078019003	0	Commercial	R4-1VL	YES	13	0.14	Wilshire	Medium Residential
5078019004	1903	Commercial	R4-1VL	YES	13	0.14	Wilshire	High Medium Residential
5078019006	1908	Double, duplex, or two units	R4-1VL	YES	12	0.14	Wilshire	High Medium Residential
5078019007	0	Three units (any combination)	R4-1VL	YES	11	0.14	Wilshire	High Medium Residential
5078019008	1905	Commercial	R4-1VL	YES	13	0.14	Wilshire	High Medium Residential
5078019011	0	Commercial	R4-1VL	YES	13	0.14	Wilshire	High Medium Residential
5078019018	1904	Commercial	R3-1	YES	6	0.14	Wilshire	Medium Residential
5078019020	1907	Commercial	R3-1	YES	6	0.14	Wilshire	Medium Residential
5078019025	0	Commercial	R3-1	YES	6	0.14	Wilshire	Medium Residential
5078019026	1921	Double, duplex, or two units	R4-1VL	YES	11	0.12	Wilshire	High Medium Residential
5078019027	1903	Commercial	R4-1VL	YES	7	0.08	Wilshire	High Medium Residential
5078019900	0	Government Owned Property (OPEN)	R3-1	YES	22	0.41	Wilshire	Medium Residential
5078020002	1904	Commercial	R3-1	YES	6	0.14	Wilshire	Medium Residential
5078020006	1911	Commercial	R3-1	YES	6	0.14	Wilshire	Medium Residential
5078020011	1902	Commercial	R3-1	YES	6	0.14	Wilshire	Medium Residential
5078020012	1904	Commercial	R3-1	YES	6	0.14	Wilshire	Medium Residential
5078020013	1902	Commercial	R3-1	YES	6	0.14	Wilshire	Medium Residential
5078020016	1922	Three units (any combination)	R4-1VL	YES	11	0.14	Wilshire	High Medium Residential
5078020018	1903	Double, duplex, or two units	R4-1VL	YES	11	0.12	Wilshire	High Medium Residential
5078020019	1924	Four units (any combination)	R4-1VL	YES	12	0.15	Wilshire	High Medium Residential
5078020020	1902	Commercial	R4-1VL	YES	13	0.14	Wilshire	High Medium Residential
5078020021	1902	Commercial	R4-1VL	YES	13	0.14	Wilshire	High Medium Residential
5078020025	1905	Commercial	R4-1VL	YES	13	0.14	Wilshire	High Medium Residential
5078021009	1907	Commercial	R3-1	YES	6	0.14	Wilshire	Medium Residential
5078021013	1902	Commercial	R3-1	YES	6	0.14	Wilshire	Medium Residential
5078021018	1925	Commercial	R3-1	YES	6	0.14	Wilshire	Medium Residential
5078021020	1902	Commercial	R3-1	YES	6	0.14	Wilshire	Medium Residential
5078021024	1902	Commercial	R3-1	YES	6	0.14	Wilshire	Medium Residential
5078021025	0	Commercial	R3-1	YES	6	0.14	Wilshire	Medium Residential
5078022007	1901	Commercial	R3-1	YES	6	0.14	Wilshire	Medium Residential
5078022012	1940	Commercial	R3-1	YES	6	0.14	Wilshire	Medium Residential
5078022023	0	Commercial	R3-1	YES	6	0.14	Wilshire	Medium Residential
5078022025	1907	Commercial	R3-1	YES	6	0.14	Wilshire	Medium Residential
5078023021	1917	Commercial	R3-1	YES	6	0.14	Wilshire	Medium Residential
5078026006	1955	Three units (any combination)	R4-1VL	YES	9	0.12	Wilshire	High Medium Residential
5078026009	0	Commercial	R4-1VL	YES	10	0.10	Wilshire	High Medium Residential
5078026013	1922	Three units (any combination)	R4-1VL	YES	10	0.12	Wilshire	High Medium Residential
5078026014	1915	Double, duplex, or two units	R4-1VL	YES	11	0.12	Wilshire	High Medium Residential
5078026016	1912	Double, duplex, or two units	R4-1VL	YES	6	0.07	Wilshire	High Medium Residential
5078026019	1955	Three units (any combination)	R4-1VL	YES	12	0.14	Wilshire	High Medium Residential
5078026020	1929	Rooming / boarding house	R4-1VL	YES	12	0.14	Wilshire	High Medium Residential
5078026021	1904	Commercial	R4-1VL	YES	14	0.14	Wilshire	High Medium Residential
5078026022	1981	Commercial	R4-1VL	YES	14	0.14	Wilshire	High Medium Residential
5078027004	1920	Churches	R4-1VL	YES	12	0.14	Wilshire	High Medium Residential
5078027005	1905	Commercial	R4-1VL	YES	13	0.14	Wilshire	High Medium Residential
5078027006	1911	Commercial	R4-1VL	YES	13	0.14	Wilshire	High Medium Residential
5078027008	1911	Commercial	R4-1VL	YES	15	0.15	Wilshire	High Medium Residential
5078027010	1915	Double, duplex, or two units	R4-1VL	YES	12	0.13	Wilshire	High Medium Residential
5078027012	1905	Double, duplex, or two units	R4-1VL	YES	12	0.13	Wilshire	High Medium Residential
5078027014	1922	Commercial	R4-1VL	YES	6	0.06	Wilshire	High Medium Residential
5078027015	1922	Commercial	R4-1VL	YES	6	0.06	Wilshire	High Medium Residential
5078027016	1921	Commercial	R4-1VL	YES	6	0.06	Wilshire	High Medium Residential
5078027017	1914	Commercial	R4-1VL	YES	5	0.06	Wilshire	High Medium Residential
5078027025	1957	Three units (any combination)	R4-1VL	YES	9	0.11	Wilshire	Neighborhood Office Commercial
5078027029	1908	Restaurants, cocktail lounge, tavern	C2-1	No	1.1	0.24	Wilshire	Neighborhood Office Commercial
5078027036	1990	Shopping Center (Neighborhood, Community)	C2-1	No	2.8	0.61	Wilshire	Neighborhood Office Commercial
5078027037	1987	Store and office combination	C2-1	No	4.5	0.99	Wilshire	Neighborhood Office Commercial

APN	Year Built	Current Use	Zone	30 du/ac (Y/N)	Net Units	Acres	CPA	General Plan Land Use Designation
5078028006	1959	Churches	C2-1	No	2.8	0.61	Wilshire	Neighborhood Office Commercial
5078028012	0	VACANT LAND	R4-1VL	YES	14	0.13	Wilshire	High Medium Residential
5078028013	0	VACANT LAND	R4-1VL	YES	14	0.14	Wilshire	High Medium Residential
5078028014	0	VACANT LAND	R4-1VL	YES	14	0.14	Wilshire	High Medium Residential
5078028015	0	VACANT LAND	R4-1VL	YES	14	0.14	Wilshire	High Medium Residential
5078028020	0	VACANT LAND	R4-1VL	YES	14	0.14	Wilshire	High Medium Residential
5078028021	0	VACANT LAND	R4-1VL	YES	14	0.14	Wilshire	High Medium Residential
5078028024	1972	Service Station	C2-1	No	1.2	0.26	Wilshire	Neighborhood Office Commercial
5078028025	1963	Medical/dental Building	C2-1	No	1.5	0.32	Wilshire	Neighborhood Office Commercial
5078029003	1901	Commercial	R3-1	YES	5	0.12	Wilshire	Medium Residential
5078029004	1902	Commercial	R3-1	YES	5	0.12	Wilshire	Medium Residential
5078029007	1912	Commercial	R3-1	YES	5	0.12	Wilshire	Medium Residential
5078029008	0	Commercial	R3-1	YES	5	0.12	Wilshire	Medium Residential
5078029009	1907	Commercial	R3-1	YES	6	0.14	Wilshire	Medium Residential
5078029012	1903	Commercial	R3-1	YES	6	0.14	Wilshire	Medium Residential
5078029013	1903	Commercial	R3-1	YES	6	0.14	Wilshire	Medium Residential
5078029014	1903	Commercial	R3-1	YES	6	0.14	Wilshire	Medium Residential
5078029016	1902	Commercial	R3-1	YES	7	0.15	Wilshire	Medium Residential
5078029017	0	Commercial	R3-1	YES	7	0.15	Wilshire	Medium Residential
5078029025	1901	Commercial	R3-1	YES	7	0.15	Wilshire	Medium Residential
5078029029	0	Commercial	R3-1	YES	6	0.13	Wilshire	Medium Residential
5078029030	0	Commercial	R3-1	YES	6	0.13	Wilshire	Medium Residential
5078029031	0	Church Parking lots	C2-1	No	1.7	0.39	Wilshire	Neighborhood Office Commercial
5078030018	0	VACANT LAND	R3-1	YES	7	0.14	Wilshire	Medium Residential
5078030019	0	Commercial	R3-1	YES	6	0.14	Wilshire	Medium Residential
5078031001	0	Commercial	R3-1	YES	6	0.14	Wilshire	Medium Residential
5078031007	1922	Commercial	R3-1	YES	6	0.14	Wilshire	Medium Residential
5078031010	1902	Commercial	R3-1	YES	6	0.14	Wilshire	Medium Residential
5078031013	1921	Service shops	C2-1	No	0.7	0.16	Wilshire	General Commercial
5078031014	0	Miscellaneous commercial	C2-1	No	0.7	0.16	Wilshire	General Commercial
5078031024	0	Commercial	R3-1	YES	6	0.14	Wilshire	Medium Residential
5078031026	0	Commercial	R3-1	YES	6	0.14	Wilshire	Medium Residential
5078031028	1991	Store and office combination	C2-1	No	0.7	0.16	Wilshire	General Commercial
5078032001	1904	Rooming / boarding house	R3-1	YES	6	0.14	Wilshire	Medium Residential
5078032006	0	Commercial	R3-1	YES	6	0.14	Wilshire	Medium Residential
5078032011	1902	Store and residential combination	C2-1	No	0.7	0.16	Wilshire	General Commercial
5078032014	1948	Store	C2-1	No	0.7	0.16	Wilshire	General Commercial
5078032015	1908	Service shops	C2-1	No	0.7	0.16	Wilshire	General Commercial
5078032016	0	Commercial	R3-1	YES	6	0.14	Wilshire	Medium Residential
5078032017	1913	Commercial	R3-1	YES	6	0.14	Wilshire	Medium Residential
5078032025	1920	Churches	R3-1	YES	9	0.19	Wilshire	Medium Residential
5078032027	1982	Auto Service Shops	C2-1	No	0.7	0.16	Wilshire	General Commercial
5078033008	1920	Commercial	R3-1	YES	6	0.14	Wilshire	Medium Residential
5078033015	0	Commercial	R3-1	YES	6	0.14	Wilshire	Medium Residential
5078033016	1905	Commercial	R3-1	YES	6	0.14	Wilshire	Medium Residential
5078033020	0	Commercial	R3-1	YES	6	0.14	Wilshire	Medium Residential
5078034003	0	Commercial	R3-1	YES	6	0.14	Wilshire	Medium Residential
5078034019	1914	Commercial	R3-1	YES	6	0.14	Wilshire	Medium Residential
5078034021	1903	Commercial	R3-1	YES	6	0.14	Wilshire	Medium Residential
5078034026	1926	Commercial	R3-1	YES	6	0.14	Wilshire	Medium Residential
5078035001	1903	Commercial	R3-1	YES	6	0.14	Wilshire	Medium Residential
5078035004	0	Commercial	R3-1	YES	6	0.14	Wilshire	Medium Residential
5078035006	1901	Commercial	R3-1	YES	6	0.14	Wilshire	Medium Residential
5078035009	1901	Commercial	R3-1	YES	6	0.14	Wilshire	Medium Residential
5078035013	1922	Store	C2-1	No	0.7	0.16	Wilshire	Neighborhood Office Commercial
5078035014	0	VACANT LAND	C2-1	No	0.7	0.16	Wilshire	Neighborhood Office Commercial
5078035015	1948	Store	C2-1	No	0.7	0.16	Wilshire	Neighborhood Office Commercial
5078035016	1921	Store and office combination	C2-1	No	0.7	0.16	Wilshire	Neighborhood Office Commercial
5078035017	1904	Commercial	R4-1VL	YES	13	0.14	Wilshire	High Medium Residential
5078035018	1906	Three units (any combination)	R4-1VL	YES	11	0.14	Wilshire	High Medium Residential
5078035019	0	Commercial	R4-1VL	YES	13	0.14	Wilshire	High Medium Residential
5078035020	1902	Double, duplex, or two units	R4-1VL	YES	12	0.14	Wilshire	High Medium Residential

APN	Year Built	Current Use	Zone	30 du/ac (Y/N)	Net Units	Acres	CPA	General Plan Land Use Designation
5078035022	0	Three units (any combination)	R4-1VL	YES	11	0.14	Wilshire	High Medium Residential
5078035023	1905	Double, duplex, or two units	R4-1VL	YES	12	0.14	Wilshire	High Medium Residential
5078035024	1919	Double, duplex, or two units	R4-1VL	YES	12	0.14	Wilshire	High Medium Residential
5078035025	1922	Three units (any combination)	R4-1VL	YES	11	0.14	Wilshire	High Medium Residential
5078036001	1903	Double, duplex, or two units	R4-1VL	YES	12	0.14	Wilshire	High Medium Residential
5078036002	1905	Double, duplex, or two units	R4-1VL	YES	12	0.14	Wilshire	High Medium Residential
5078036003	1909	Double, duplex, or two units	R4-1VL	YES	12	0.14	Wilshire	High Medium Residential
5078036004	1908	Commercial	R4-1VL	YES	13	0.14	Wilshire	High Medium Residential
5078036005	1903	Three units (any combination)	R4-1VL	YES	11	0.14	Wilshire	High Medium Residential
5078036006	0	Three units (any combination)	R4-1VL	YES	10	0.13	Wilshire	High Medium Residential
5078036008	1902	Three units (any combination)	R4-1VL	YES	11	0.14	Wilshire	High Medium Residential
5078036013	1918	Store	C2-1	No	1.5	0.32	Wilshire	Neighborhood Office Commercial
5078036014	1910	Restaurants, cocktail lounge, tavern	C2-1	No	0.6	0.16	Wilshire	Neighborhood Office Commercial
5078036018	1903	Commercial	R3-1	YES	6	0.14	Wilshire	Medium Residential
5078036022	1903	Commercial	R3-1	YES	6	0.14	Wilshire	Medium Residential
5080001005	1910	Commercial	R4-1	YES	22	0.22	Wilshire	High Medium Residential
5080001006	0	VACANT LAND	R4-1	YES	23	0.22	Wilshire	High Medium Residential
5080001007	1979	Lots - patron or employee	R4-1	No	0.9	0.21	Wilshire	High Medium Residential
5080001008	1949	Store	C2-1	No	0.7	0.16	Wilshire	General Commercial
5080001009	1966	Auto Service Shops	C2-1	No	0.7	0.16	Wilshire	General Commercial
5080001010	1923	Double, duplex, or two units	R3-1	No	0.8	0.22	Wilshire	Medium Residential
5080002021	1923	Store and office combination	C2-1	No	0.6	0.14	Wilshire	General Commercial
5080002022	1948	Store and office combination	C2-1	No	0.7	0.16	Wilshire	General Commercial
5080003018	1919	Commercial	C2-1	No	0.5	0.15	Wilshire	General Commercial
5080003019	0	VACANT LAND	C2-1	No	0.6	0.14	Wilshire	General Commercial
5080003020	1976	Lots - patron or employee	C2-1	No	0.6	0.15	Wilshire	General Commercial
5080003021	1969	Lots - patron or employee	C2-1	No	0.6	0.14	Wilshire	General Commercial
5080003022	1931	Restaurants, cocktail lounge, tavern	C2-1	No	0.6	0.15	Wilshire	General Commercial
5080003038	1964	Store	C2-1	No	1.3	0.29	Wilshire	General Commercial
5080003040	1920	Restaurants, cocktail lounge, tavern	C2-1	No	1.2	0.27	Wilshire	General Commercial
5080004013	1963	Auto Service Shops	C4-1	No	2.3	0.52	Wilshire	General Commercial
5080004017	1940	Auto Service Shops	C4-1	No	2.7	0.59	Wilshire	General Commercial
5080005013	1946	Office Building	C2-1	No	0.8	0.18	Wilshire	General Commercial
5080005014	1960	Lots - patron or employee	C2-1	No	0.8	0.18	Wilshire	General Commercial
5080005018	1976	Auto Service Shops	C2-1	No	1.5	0.33	Wilshire	General Commercial
5080005020	1950	Discount department store (Target, etc.)	C2-1	No	7.8	1.70	Wilshire	General Commercial
5080006007	1927	Auto Service Shops	C2-1	No	0.7	0.18	Wilshire	General Commercial
5080006020	1973	Bank, Savings and Loan	C2-1	No	13	1.50	Wilshire	General Commercial
5080006021	1938	Store	C2-1	No	2.2	0.49	Wilshire	General Commercial
5080007002	1949	Professional Building	C2-1	No	1.3	0.30	Wilshire	General Commercial
5080007006	1989	Service Station	C2-1	No	1.6	0.35	Wilshire	General Commercial
5080007010	1920	Double, duplex, or two units	R3-1	YES	9	0.22	Wilshire	General Commercial
5080007011	0	VACANT LAND	R4-1	YES	23	0.22	Wilshire	High Medium Residential
5080007013	1962	Lots - patron or employee	R4-1	YES	15	0.14	Wilshire	High Medium Residential
5080007015	1962	Lots - patron or employee	R4-1	YES	14	0.13	Wilshire	High Medium Residential
5080007017	1962	Lots - patron or employee	R4-1	YES	15	0.14	Wilshire	High Medium Residential
5080007018	0	Office Building	R4-1	No	2	0.44	Wilshire	High Medium Residential
5080007019	0	Office Building	C2-1	No	1.3	0.29	Wilshire	General Commercial
5080007020	1963	Office Building	C2-1	No	1	0.22	Wilshire	General Commercial
5080007021	1955	Medical/dental Building	R3-1	No	1.7	0.37	Wilshire	General Commercial
5080008001	1923	Store	C2-1	No	1	0.23	Wilshire	General Commercial
5080008002	1924	Store	C2-1	No	0.8	0.18	Wilshire	General Commercial
5080008013	1940	Department store	C2-1	No	1	0.22	Wilshire	Community Commercial
5080008019	1963	Store and office combination	C2-1	No	0.5	0.13	Wilshire	General Commercial
5080008031	0	Lots - patron or employee	C2-1	No	0.5	0.13	Wilshire	Community Commercial
5080009013	1921	Restaurants, cocktail lounge, tavern	C2-1	No	0.8	0.20	Wilshire	General Commercial
5080009014	1922	Office Building	C2-1	No	0.7	0.15	Wilshire	General Commercial
5080009015	1928	Auto Service Shops	C2-1	No	1.1	0.26	Wilshire	General Commercial
5080009018	0	VACANT LAND	R4-1	YES	18	0.17	Wilshire	High Medium Residential
5080009019	1921	Double, duplex, or two units	R4-1	YES	16	0.17	Wilshire	High Medium Residential
5080009020	1919	Commercial	R4-1	YES	15	0.15	Wilshire	High Medium Residential
5080009024	1908	Commercial	R4-1	YES	15	0.15	Wilshire	High Medium Residential
5080009026	1923	Three units (any combination)	R4-1	YES	15	0.17	Wilshire	High Medium Residential
5080009029	1981	Restaurants, cocktail lounge, tavern	C2-1	No	0.8	0.20	Wilshire	General Commercial
5080009030	1908	Churches	R4-1	YES	32	0.33	Wilshire	High Medium Residential
5080010001	1920	Store	C2-1	No	1.3	0.30	Wilshire	General Commercial
5080010002	1982	Lots - patron or employee	C2-1	No	0.5	0.15	Wilshire	General Commercial
5080010003	1982	Lots - patron or employee	C2-1	No	0.6	0.15	Wilshire	General Commercial

APN	Year Built	Current Use	Zone	30 du/ac (Y/N)	Net Units	Acres	CPA	General Plan Land Use Designation
5080010007	1908	Commercial	R4-1VL	YES	12	0.12	Wilshire	High Medium Residential
5080010008	1919	Commercial	R4-1VL	YES	12	0.12	Wilshire	High Medium Residential
5080010009	1922	Commercial	R4-1VL	YES	12	0.12	Wilshire	High Medium Residential
5080010010	1922	Commercial	R4-1VL	YES	12	0.12	Wilshire	High Medium Residential
5080010011	1921	Commercial	R4-1VL	YES	12	0.12	Wilshire	High Medium Residential
5080010012	1914	Three units (any combination)	R4-1VL	YES	10	0.12	Wilshire	High Medium Residential
5080010014	1905	Commercial	R4-1VL	YES	12	0.12	Wilshire	High Medium Residential
5080010021	1912	Commercial	R4-1VL	YES	12	0.12	Wilshire	High Medium Residential
5080010022	1914	Double, duplex, or two units	R4-1VL	YES	11	0.12	Wilshire	High Medium Residential
5080010023	1905	Commercial	R4-1VL	YES	12	0.12	Wilshire	High Medium Residential
5080010024	1905	Commercial	R4-1VL	YES	12	0.12	Wilshire	High Medium Residential
5080010025	1905	Commercial	R4-1VL	YES	12	0.12	Wilshire	High Medium Residential
5080010026	1903	Commercial	R4-1VL	YES	12	0.12	Wilshire	High Medium Residential
5080010034	1909	Commercial	R4-1VL	YES	12	0.12	Wilshire	High Medium Residential
5080010036	1913	Commercial	R4-1VL	YES	12	0.12	Wilshire	High Medium Residential
5080010037	1922	Commercial	R4-1VL	YES	12	0.12	Wilshire	High Medium Residential
5080010038	1903	Commercial	R4-1VL	YES	12	0.12	Wilshire	High Medium Residential
5080010044	1988	Shopping Center (Neighborhood, Community)	C2-1	No	1.2	0.28	Wilshire	General Commercial
5080011001	1949	Auto Service Shops	C2-1	No	2.9	0.64	Wilshire	General Commercial
5080011002	1946	Auto Service Shops	C2-1	No	1.1	0.24	Wilshire	General Commercial
5080011003	0	Lots - patron or employee	R4-1VL	YES	16	0.15	Wilshire	High Medium Residential
5080011004	0	Lots - patron or employee	R4-1VL	YES	16	0.15	Wilshire	High Medium Residential
5080011006	1923	Four units (any combination)	R4-1VL	YES	12	0.15	Wilshire	High Medium Residential
5080011008	1979	Commercial	R4-1VL	YES	15	0.15	Wilshire	High Medium Residential
5080011014	1922	Double, duplex, or two units	R4-1VL	YES	12	0.13	Wilshire	High Medium Residential
5080011015	1921	Commercial	R4-1VL	YES	14	0.14	Wilshire	High Medium Residential
5080011016	1921	Commercial	R4-1VL	YES	12	0.13	Wilshire	High Medium Residential
5080011017	1921	Commercial	R4-1VL	YES	12	0.13	Wilshire	High Medium Residential
5080011018	1921	Commercial	R4-1VL	YES	12	0.13	Wilshire	High Medium Residential
5080011019	1923	Double, duplex, or two units	R4-1VL	YES	11	0.13	Wilshire	High Medium Residential
5080011020	1922	Three units (any combination)	R4-1VL	YES	10	0.13	Wilshire	High Medium Residential
5080011021	1921	Commercial	R4-1VL	YES	12	0.13	Wilshire	High Medium Residential
5080011022	1922	Double, duplex, or two units	R4-1VL	YES	12	0.13	Wilshire	High Medium Residential
5080011026	0	Four units (any combination)	R4-1VL	YES	10	0.10	Wilshire	High Medium Residential
5080012006	1908	Commercial	R4-1VL	YES	12	0.12	Wilshire	High Medium Residential
5080012010	1948	Store and residential combination	C2-1	No	0.6	0.13	Wilshire	Neighborhood Office Commercial
5080012011	1928	Store and residential combination	C2-1	No	0.9	0.21	Wilshire	High Medium Residential
5080012012	0	VACANT LAND	C2-1	No	0.7	0.16	Wilshire	Neighborhood Office Commercial
5080012013	1960	Churches	C2-1	No	1.1	0.24	Wilshire	Neighborhood Office Commercial
5080012016	0	VACANT LAND	C2-1	No	0.7	0.17	Wilshire	Neighborhood Office Commercial
5080012017	1922	Double, duplex, or two units	R4-1VL	YES	15	0.16	Wilshire	High Medium Residential
5080012018	1922	Double, duplex, or two units	R4-1VL	YES	15	0.16	Wilshire	High Medium Residential
5080012029	0	VACANT LAND	R4-1VL	YES	14	0.14	Wilshire	High Medium Residential
5080012031	1986	Shopping Center (Neighborhood, Community)	C2-1	No	1.8	0.40	Wilshire	Neighborhood Office Commercial
5080013004	1903	Commercial	R4-1VL	YES	14	0.14	Wilshire	High Medium Residential
5080013008	0	Double, duplex, or two units	R4-1VL	YES	13	0.14	Wilshire	High Medium Residential
5080013009	0	Commercial	R4-1VL	YES	14	0.14	Wilshire	High Medium Residential
5080013011	1910	Double, duplex, or two units	R4-1VL	YES	13	0.14	Wilshire	High Medium Residential
5080013012	1957	Double, duplex, or two units	R4-1VL	YES	7	0.09	Wilshire	High Medium Residential
5080013013	1928	Commercial	R4-1VL	YES	10	0.10	Wilshire	High Medium Residential
5080013014	1901	Commercial	R4-1VL	YES	9	0.10	Wilshire	High Medium Residential
5080013015	1922	Three units (any combination)	R4-1VL	YES	10	0.12	Wilshire	High Medium Residential
5080013016	1914	Commercial	R4-1VL	YES	12	0.12	Wilshire	High Medium Residential
5080013017	1904	Commercial	R4-1VL	YES	12	0.13	Wilshire	High Medium Residential
5080013018	1921	Double, duplex, or two units	R4-1VL	YES	11	0.13	Wilshire	High Medium Residential
5080013019	1924	Double, duplex, or two units	R4-1VL	YES	11	0.13	Wilshire	High Medium Residential
5080013020	1920	Double, duplex, or two units	R4-1VL	YES	11	0.13	Wilshire	High Medium Residential
5080013021	1959	Three units (any combination)	R4-1VL	YES	10	0.13	Wilshire	High Medium Residential
5080013023	1978	Double, duplex, or two units	R4-1VL	YES	11	0.13	Wilshire	High Medium Residential
5080013024	1913	Double, duplex, or two units	R4-1VL	YES	11	0.12	Wilshire	High Medium Residential
5080013029	1909	Commercial	R4-1VL	YES	12	0.12	Wilshire	High Medium Residential
5080014003	1921	Three units (any combination)	R4-1	YES	12	0.14	Wilshire	High Medium Residential
5080014013	1948	Store and residential combination	C2-1	No	0.7	0.18	Wilshire	Community Commercial
5080014021	1909	Commercial	R4-1	YES	16	0.16	Wilshire	High Medium Residential
5080014023	1924	Commercial	R4-1	YES	16	0.16	Wilshire	High Medium Residential

APN	Year Built	Current Use	Zone	30 du/ac (Y/N)	Net Units	Acres	CPA	General Plan Land Use Designation
5080014024	1922	Double, duplex, or two units	R4-1	YES	14	0.15	Wilshire	High Medium Residential
5080014025	1923	Four units (any combination)	R4-1	YES	13	0.16	Wilshire	High Medium Residential
5080014026	1921	Double, duplex, or two units	R4-1	YES	13	0.14	Wilshire	High Medium Residential
5080015007	1956	Auto Service Shops	C2-1	No	1.8	0.39	Wilshire	Community Commercial
5080015010	0	Lots - patron or employee	C2-1	No	0.6	0.14	Wilshire	Community Commercial
5080015011	1907	Double, duplex, or two units	R4-1	YES	13	0.14	Wilshire	High Medium Residential
5080015012	1922	Four units (any combination)	R4-1	YES	13	0.16	Wilshire	High Medium Residential
5080015015	1905	Commercial	R4-1	YES	14	0.14	Wilshire	High Medium Residential
5080016021	1979	Store	C2-1	No	1.9	0.42	Wilshire	Community Commercial
5080017001	1950	Three units (any combination)	R4-1	YES	12	0.14	Wilshire	High Medium Residential
5080017004	1905	Double, duplex, or two units	R4-1	YES	13	0.14	Wilshire	High Medium Residential
5080017005	1941	Commercial	R4-1	YES	14	0.14	Wilshire	High Medium Residential
5080017007	1925	Three units (any combination)	R4-1	YES	12	0.14	Wilshire	High Medium Residential
5080017008	1902	Commercial	R4-1	YES	14	0.14	Wilshire	High Medium Residential
5080017009	1923	Three units (any combination)	R4-1	YES	12	0.14	Wilshire	High Medium Residential
5080017010	1955	Store	C2-1	No	1.4	0.30	Wilshire	Community Commercial
5080017011	1972	Store	C2-1	No	0.7	0.16	Wilshire	Community Commercial
5080017012	0	Double, duplex, or two units	C2-1	No	0.6	0.14	Wilshire	Community Commercial
5080017013	0	Four units (any combination)	R4-1	YES	15	0.14	Wilshire	High Medium Residential
5080017014	1909	Commercial	R4-1	YES	14	0.14	Wilshire	High Medium Residential
5080017015	1913	Commercial	R4-1	YES	14	0.14	Wilshire	High Medium Residential
5080017016	1924	Three units (any combination)	R4-1	YES	12	0.14	Wilshire	High Medium Residential
5080017019	1903	Commercial	R4-1	YES	14	0.14	Wilshire	High Medium Residential
5080017020	1938	Commercial	R4-1	YES	14	0.14	Wilshire	High Medium Residential
5080018004	1913	Commercial	R3-1	YES	6	0.14	Wilshire	Medium Residential
5080018005	1902	Double, duplex, or two units	R3-1	YES	6	0.16	Wilshire	Medium Residential
5080018007	0	Four units (any combination)	R3-1	YES	7	0.14	Wilshire	Medium Residential
5080018011	1932	Commercial	R3-1	YES	6	0.14	Wilshire	Medium Residential
5080018013	1951	Five or more apartments or units	R4-1VL	YES	12	0.14	Wilshire	Medium Residential
5080018014	1950	Commercial	R4-1VL	YES	14	0.14	Wilshire	Medium Residential
5080018015	1942	Commercial	R4-1VL	YES	14	0.14	Wilshire	High Medium Residential
5080018016	1907	Commercial	R4-1VL	YES	14	0.14	Wilshire	High Medium Residential
5080018017	1925	Commercial	R4-1VL	YES	14	0.14	Wilshire	High Medium Residential
5080018018	1923	Double, duplex, or two units	R4-1VL	YES	13	0.14	Wilshire	Medium Residential
5080018024	1905	Double, duplex, or two units	R4-1VL	YES	13	0.14	Wilshire	Medium Residential
5080020002	1911	Commercial	R3-1	YES	6	0.14	Wilshire	Medium Residential
5080020004	1912	Commercial	R3-1	YES	6	0.14	Wilshire	Medium Residential
5080020005	0	Commercial	R3-1	YES	6	0.14	Wilshire	Medium Residential
5080020016	1904	Churches	R4-1VL	YES	14	0.14	Wilshire	High Medium Residential
5080020017	1923	Commercial	R4-1VL	YES	14	0.14	Wilshire	High Medium Residential
5080020019	1982	Three units (any combination)	R4-1VL	YES	12	0.14	Wilshire	High Medium Residential
5080020020	1905	Three units (any combination)	R4-1VL	YES	12	0.14	Wilshire	High Medium Residential
5080021001	1903	Commercial	R3-1	YES	6	0.14	Wilshire	Medium Residential
5080021003	1977	Commercial	R3-1	YES	6	0.14	Wilshire	Medium Residential
5080021004	1905	Commercial	R3-1	YES	6	0.14	Wilshire	Medium Residential
5080021006	0	Commercial	R3-1	YES	6	0.14	Wilshire	Medium Residential
5080021007	1928	Commercial	R3-1	YES	6	0.14	Wilshire	Medium Residential
5080021008	1904	Commercial	R3-1	YES	6	0.14	Wilshire	Medium Residential
5080021011	0	Commercial	R3-1	YES	6	0.14	Wilshire	Medium Residential
5080021016	1923	Commercial	R3-1	YES	6	0.14	Wilshire	Medium Residential
5080021019	1904	Commercial	R3-1	YES	6	0.14	Wilshire	Medium Residential
5080021020	0	Commercial	R3-1	YES	6	0.14	Wilshire	Medium Residential
5080021021	0	Commercial	R3-1	YES	6	0.14	Wilshire	Medium Residential
5080021022	0	Commercial	R3-1	YES	6	0.14	Wilshire	Medium Residential
5080021023	1905	Commercial	R3-1	YES	6	0.14	Wilshire	Medium Residential
5080021024	1906	Commercial	R3-1	YES	6	0.14	Wilshire	Medium Residential
5080021028	0	Commercial	R3-1	YES	6	0.14	Wilshire	Medium Residential
5080022004	1921	Commercial	R4-1	YES	9	0.10	Wilshire	High Medium Residential
5080022005	1921	Commercial	R4-1	YES	9	0.09	Wilshire	High Medium Residential
5080022006	1921	Commercial	R4-1	YES	9	0.10	Wilshire	High Medium Residential
5080022007	1921	Commercial	R4-1	YES	9	0.10	Wilshire	High Medium Residential
5080022008	1921	Commercial	R4-1	YES	9	0.09	Wilshire	High Medium Residential
5080022009	1921	Double, duplex, or two units	R4-1	YES	8	0.10	Wilshire	High Medium Residential
5080022010	1921	Commercial	R4-1	YES	9	0.10	Wilshire	High Medium Residential
5080022011	1921	VACANT LAND	R4-1	YES	9	0.09	Wilshire	High Medium Residential
5080022012	1922	Double, duplex, or two units	R4-1	YES	8	0.10	Wilshire	High Medium Residential
5080022013	1921	Commercial	R4-1	YES	9	0.10	Wilshire	High Medium Residential
5080022014	1921	Double, duplex, or two units	C2-1	YES	8	0.09	Wilshire	Community Commercial
5080022016	1956	Store and office combination	C2-1	No	0.6	0.16	Wilshire	Community Commercial

APN	Year Built	Current Use	Zone	30 du/ac (Y/N)	Net Units	Acres	CPA	General Plan Land Use Designation
5080022017	1947	Store	C2-1	No	0.6	0.15	Wilshire	Community Commercial
5080022018	1979	Store	C2-1	No	0.5	0.14	Wilshire	Community Commercial
5080022022	1906	Double, duplex, or two units	R4-1	YES	12	0.14	Wilshire	High Medium Residential
5080022023	1922	Double, duplex, or two units	R4-1	YES	12	0.14	Wilshire	High Medium Residential
5080022025	0	Commercial	R4-1	YES	13	0.14	Wilshire	High Medium Residential
5080022026	0	Commercial	R4-1	YES	13	0.14	Wilshire	High Medium Residential
5080022027	1923	Colleges, Universities (Private)	R4-1	YES	12	0.14	Wilshire	High Medium Residential
5080023904	0	VACANT LAND	R4-1	YES	34	0.32	Wilshire	High Medium Residential
5080024007	1906	Three units (any combination)	R4-1	YES	11	0.14	Wilshire	High Medium Residential
5080024011	1977	Lots - patron or employee	R4-1	YES	14	0.14	Wilshire	High Medium Residential
5080024014	1973	Restaurants, cocktail lounge, tavern	C2-1	No	0.5	0.12	Wilshire	Community Commercial
5080024023	0	Double, duplex, or two units	R4-1	YES	14	0.14	Wilshire	High Medium Residential
5080024024	0	Five or more apartments or units	R4-1	YES	29	0.27	Wilshire	High Medium Residential
5080024027	1974	Store combination (with office or residential)	R4-1	No	2.4	0.54	Wilshire	High Medium Residential
5080025001	1925	Store	C2-1	No	0.7	0.15	Wilshire	Community Commercial
5080025002	0	VACANT LAND	C2-1	No	0.6	0.14	Wilshire	Community Commercial
5080025005	0	Commercial	R4-1	YES	13	0.14	Wilshire	High Medium Residential
5080025007	1921	Three units (any combination)	R4-1	YES	11	0.14	Wilshire	High Medium Residential
5080025008	1914	Double, duplex, or two units	R4-1	YES	12	0.14	Wilshire	High Medium Residential
5080025010	1947	Three units (any combination)	R4-1	YES	11	0.14	Wilshire	High Medium Residential
5080025014	1924	Three units (any combination)	R4-1	YES	11	0.14	Wilshire	High Medium Residential
5080025016	1913	Double, duplex, or two units	R4-1	YES	12	0.14	Wilshire	High Medium Residential
5080025026	0	Lots - commercial parking	R4-1	YES	14	0.13	Wilshire	High Medium Residential
5080025027	0	Lots - patron or employee	R4-1	YES	14	0.13	Wilshire	High Medium Residential
5080025028	0	Lots - patron or employee	R4-1	YES	14	0.13	Wilshire	High Medium Residential
5080025029	1974	Lots - patron or employee	C2-1	No	0.6	0.13	Wilshire	Community Commercial
5080025030	1992	Store and office combination	C2-1	No	0.6	0.15	Wilshire	Community Commercial
5080026011	1910	Commercial	R3-1	YES	6	0.14	Wilshire	Medium Residential
5080026019	0	Commercial	R3-1	YES	6	0.14	Wilshire	Medium Residential
5080026020	1911	Commercial	R3-1	YES	6	0.14	Wilshire	Medium Residential
5080026023	1910	Commercial	R3-1	YES	6	0.14	Wilshire	Medium Residential
5080027005	1906	Commercial	R3-1	YES	6	0.14	Wilshire	Medium Residential
5080027018	1918	Commercial	R3-1	YES	6	0.14	Wilshire	Medium Residential
5080027023	1904	Commercial	R3-1	YES	6	0.14	Wilshire	Medium Residential
5080028001	0	Double, duplex, or two units	R4-1VL	YES	8	0.10	Wilshire	High Medium Residential
5080028003	1909	Three units (any combination)	R4-1VL	YES	11	0.14	Wilshire	High Medium Residential
5080028004	1911	Double, duplex, or two units	R4-1VL	YES	12	0.14	Wilshire	High Medium Residential
5080028007	1923	Double, duplex, or two units	R4-1VL	YES	12	0.14	Wilshire	High Medium Residential
5080028008	0	Double, duplex, or two units	R4-1VL	YES	12	0.14	Wilshire	High Medium Residential
5080028009	1922	Commercial	R4-1VL	YES	13	0.14	Wilshire	High Medium Residential
5080028011	1922	Light manufacturing	R4-1VL	YES	13	0.14	Wilshire	High Medium Residential
5080028012	1931	Light manufacturing	C2-1	No	0.7	0.16	Wilshire	General Commercial
5080028015	1922	Light manufacturing	C2-1	No	0.7	0.16	Wilshire	General Commercial
5080028016	1925	Store and office combination	C2-1	No	0.7	0.16	Wilshire	General Commercial
5080028022	1904	Commercial	R3-1	YES	6	0.14	Wilshire	Medium Residential
5080028023	0	Commercial	R3-1	YES	6	0.14	Wilshire	Medium Residential
5080029005	0	Commercial	R3-1	YES	6	0.14	Wilshire	Medium Residential
5080029008	0	Commercial	R3-1	YES	6	0.14	Wilshire	Medium Residential
5080029010	0	Commercial	R3-1	YES	6	0.14	Wilshire	Medium Residential
5080029018	1904	Double, duplex, or two units	R3-1	YES	6	0.14	Wilshire	Medium Residential
5080030001	1924	Restaurants, cocktail lounge, tavern	C2-1	No	0.7	0.15	Wilshire	Community Commercial
5080030002	1926	Commercial	C2-1	No	0.5	0.14	Wilshire	Community Commercial
5080030015	1906	Three units (any combination)	R4-1	YES	11	0.14	Wilshire	High Medium Residential
5080030017	1941	Commercial	R4-1	YES	15	0.15	Wilshire	High Medium Residential
5080030018	1954	Three units (any combination)	R4-1	YES	13	0.15	Wilshire	High Medium Residential
5080030019	1941	Commercial	R4-1	YES	15	0.15	Wilshire	High Medium Residential
5080030020	1925	Commercial	R4-1	YES	13	0.14	Wilshire	High Medium Residential
5080030024	1958	Restaurants, cocktail lounge, tavern	C2-1	No	0.7	0.15	Wilshire	Community Commercial
5080031002	1913	Double, duplex, or two units	R4-1	YES	12	0.14	Wilshire	High Medium Residential
5080031014	1983	Lots - patron or employee	R4-1	YES	14	0.14	Wilshire	High Medium Residential
5080031020	1912	Commercial	R4-1	YES	13	0.14	Wilshire	High Medium Residential
5080031024	1977	Bank, Savings and Loan	C2-1	No	1.8	0.40	Wilshire	Community Commercial
5080031054	1983	Used Car Sales	C2-1	No	1.2	0.27	Wilshire	Community Commercial
5080032024	0	Store combination (with office or residential)	C2-1	No	2.5	0.54	Wilshire	Community Commercial
5080033006	1923	Double, duplex, or two units	R4-1	YES	12	0.14	Wilshire	High Medium Residential
5080033008	1921	Commercial	R4-1	YES	13	0.14	Wilshire	High Medium Residential
5080033009	1922	Three units (any combination)	R4-1	YES	11	0.14	Wilshire	High Medium Residential
5080033011	1920	Commercial	R4-1	YES	13	0.14	Wilshire	High Medium Residential
5080033021	1921	Double, duplex, or two units	R4-1	YES	12	0.14	Wilshire	High Medium Residential

APN	Year Built	Current Use	Zone	30 du/ac (Y/N)	Net Units	Acres	CPA	General Plan Land Use Designation
5080033022	1921	Commercial	R4-1	YES	13	0.14	Wilshire	High Medium Residential
5080033029	1979	Store and office combination	C2-1	YES	135	1.25	Wilshire	Community Commercial
5080034004	1921	Commercial	R3-1	YES	6	0.14	Wilshire	Medium Residential
5080034005	0	Commercial	R3-1	YES	6	0.14	Wilshire	Medium Residential
5080034010	1905	Commercial	R3-1	YES	6	0.14	Wilshire	Medium Residential
5080034011	1904	Commercial	R3-1	YES	6	0.14	Wilshire	Medium Residential
5080034012	1905	Commercial	R3-1	YES	6	0.14	Wilshire	Medium Residential
5080034022	1904	Commercial	R3-1	YES	6	0.14	Wilshire	Medium Residential
5080034023	1901	Commercial	R3-1	YES	6	0.14	Wilshire	Medium Residential
5080035001	1902	Commercial	R3-1	YES	6	0.14	Wilshire	Medium Residential
5080035006	0	Commercial	R3-1	YES	6	0.14	Wilshire	Medium Residential
5080035020	1902	Double, duplex, or two units	R4-1VL	YES	11	0.14	Wilshire	High Medium Residential
5080035021	1904	Commercial	R4-1VL	YES	13	0.14	Wilshire	High Medium Residential
5080035022	1925	Double, duplex, or two units	R4-1VL	YES	12	0.14	Wilshire	High Medium Residential
5081001002	1977	Restaurant, cocktail lounge	C4-1-O	No	0.6	0.16	Wilshire	Neighborhood Office Commercial
5081001027	1911	Double, duplex, or two units	C4-1-O	No	0.6	0.18	Wilshire	Neighborhood Office Commercial
5081001030	1950	Store and office combination	C4-1-O	No	0.5	0.12	Wilshire	Neighborhood Office Commercial
5081001035	1924	Store and residential combination	C4-1-O	No	0.8	0.19	Wilshire	Neighborhood Office Commercial
5081002006	1910	Commercial	R3-1-O	YES	8	0.17	Wilshire	Medium Residential
5081003002	1949	Store and office combination	C2-1-O	No	1.5	0.34	Wilshire	Neighborhood Office Commercial
5081003014	1949	Office Building	C2-1-O	No	4.7	1.01	Wilshire	Neighborhood Office Commercial
5081003016	1936	Store	C2-1-O	No	1.4	0.32	Wilshire	Neighborhood Office Commercial
5081004001	1958	Auto Service Shops	C2-1-O	No	1.1	0.25	Wilshire	Neighborhood Office Commercial
5081004012	1955	Office Building	C2-1-O	No	1.6	0.35	Wilshire	Neighborhood Office Commercial
5081005002	1926	Store and office combination	C2-1-O	YES	7	0.14	Wilshire	Neighborhood Office Commercial
5081005004	1975	Store and office combination	C2-1-O	YES	12	0.23	Wilshire	Neighborhood Office Commercial
5081007003	1970	Lots - patron or employee	C4-1-O	No	0.8	0.17	Wilshire	Neighborhood Office Commercial
5081007004	1959	Lots - patron or employee	C4-1-O	No	0.7	0.15	Wilshire	Neighborhood Office Commercial
5081007005	1947	Store	C4-1-O	No	1	0.23	Wilshire	Neighborhood Office Commercial
5081007006	1949	Store	C4-1-O	No	1	0.22	Wilshire	Neighborhood Office Commercial
5081007007	1925	Office Building	C4-1-O	No	1.8	0.40	Wilshire	Neighborhood Office Commercial
5081008012	1958	Auto Service Shops	C4-1-O	No	0.9	0.21	Wilshire	Neighborhood Office Commercial
5081008013	1940	Store	C4-1-O	No	0.5	0.12	Wilshire	Neighborhood Office Commercial
5081008014	1932	Store and office combination	C4-1-O	No	2	0.44	Wilshire	Neighborhood Office Commercial
5081008015	1946	Store and office combination	C4-1-O	No	0.7	0.17	Wilshire	Neighborhood Office Commercial
5081008016	1952	Store	C4-1-O	No	0.7	0.16	Wilshire	Neighborhood Office Commercial
5081010033	0	Service Station	C2-1-O	No	2	0.44	Wilshire	General Commercial
5081010034	0	Service Station	C2-1-O	No	0.9	0.20	Wilshire	General Commercial
5081011027	1969	Store	C2-1-O	No	1	0.22	Wilshire	General Commercial
5081011028	1981	Store and office combination	C2-1-O	No	0.9	0.21	Wilshire	General Commercial
5081013014	1922	Restaurants, cocktail lounge, tavern	C4-1-O	No	0.9	0.21	Wilshire	Neighborhood Office Commercial
5081013015	1948	Restaurants, cocktail lounge, tavern	C4-1-O	No	0.7	0.17	Wilshire	Neighborhood Office Commercial
5081013016	0	Four units (any combination)	C4-1-O	No	0.8	0.19	Wilshire	Neighborhood Office Commercial
5081014025	1966	Auto Service Centers (no gasoline)	C4-1-O	No	2.2	0.48	Wilshire	Neighborhood Office Commercial
5081016014	1941	Store	C2-1-O	No	0.8	0.20	Wilshire	General Commercial
5081017023	1962	Car Wash	C2-1-O	No	2.2	0.50	Wilshire	General Commercial
5081018024	1962	Office Building	C2-1-O	No	1.6	0.35	Wilshire	General Commercial



APN	Year Built	Current Use	Zone	30 du/ac (Y/N)	Net Units	Acres	CPA	General Plan Land Use Designation
5081018025	1941	Office Building	C2-1-O	No	1	0.24	Wilshire	General Commercial
5081018026	1915	Store and office combination	C2-1-O	No	0.9	0.20	Wilshire	General Commercial
5081020001	1923	Store and office combination	C4-1-O	No	0.8	0.19	Wilshire	Neighborhood Office Commercial
5081020024	1926	Store and residential combination	R1-1-O	No	1.1	0.25	Wilshire	Low II Residential
5081020025	0	Lots - patron or employee	R1-1-O	No	0.8	0.18	Wilshire	Low II Residential
5081022027	1982	Store	C4-1-O	No	1.5	0.33	Wilshire	Neighborhood Office Commercial
5081022029	1987	Shopping Center (Neighborhood, Community)	C4-1-O	No	2.8	0.61	Wilshire	Neighborhood Office Commercial
5081023009	1969	Homes for the aged and others	C4-1-O	No	1	0.23	Wilshire	Neighborhood Office Commercial
5081023010	1930	Store	C4-1-O	No	1.1	0.24	Wilshire	Neighborhood Office Commercial
5081025001	1979	Auto Service Centers (no gasoline)	C2-1	No	0.7	0.19	Wilshire	General Commercial
5081025003	1911	Commercial	R3-1	YES	7	0.16	Wilshire	Medium Residential
5081025011	0	VACANT LAND	R3-1	YES	9	0.17	Wilshire	Medium Residential
5081025016	1917	Commercial	R3-1	YES	6	0.15	Wilshire	Medium Residential
5081025018	1959	Churches	R3-1	YES	48	0.91	Wilshire	Medium Residential
5081025020	1985	Service Station	C2-1	No	2.4	0.53	Wilshire	General Commercial
5081026035	1921	Store combination (with office or residential)	C2-1	No	0.9	0.21	Wilshire	General Commercial
5081026036	1938	Professional Building	C2-1	No	0.9	0.22	Wilshire	General Commercial
5081027015	1955	Auto Service Shops	C4-1	No	1.3	0.29	Wilshire	Neighborhood Office Commercial
5081027022	1964	Hospitals	RE9-1-HPOZ	No	4	0.87	Wilshire	Low I Residential
5081030021	0	VACANT LAND	C2-1	No	0.8	0.17	Wilshire	General Commercial
5081030024	1982	Bank, Savings and Loan	C2-1	No	1.2	0.29	Wilshire	General Commercial
5081030025	0	VACANT LAND	C2-1	No	0.5	0.13	Wilshire	General Commercial
5081031025	1990	Store	C2-1	No	1.3	0.30	Wilshire	General Commercial
5081032008	1919	Commercial	R3-1	YES	5	0.12	Wilshire	Medium Residential
5081032009	1919	Commercial	R3-1	YES	6	0.14	Wilshire	Medium Residential
5081032012	1910	Rooming / boarding house	R3-1	YES	7	0.15	Wilshire	Medium Residential
5081032013	1909	Commercial	R3-1	YES	7	0.16	Wilshire	Medium Residential
5081032015	1910	Commercial	R3-1	YES	6	0.14	Wilshire	Medium Residential
5081033003	1921	Commercial	R3-1	YES	6	0.14	Wilshire	Medium Residential
5081033005	1911	Commercial	R3-1	YES	10	0.22	Wilshire	Medium Residential
5081033009	1923	Schools (Private)	R3-1	No	0.9	0.22	Wilshire	Medium Residential
5081033010	1968	Auto Service Shops	C2-1	No	0.7	0.16	Wilshire	General Commercial
5081033011	1967	Store	C2-1	No	0.7	0.16	Wilshire	General Commercial
5081033014	0	VACANT LAND	R3-1	YES	11	0.22	Wilshire	Medium Residential
5081033018	1910	Commercial	R3-1	YES	6	0.14	Wilshire	Medium Residential
5081033022	1967	Lots - patron or employee	R3-1	No	2	0.43	Wilshire	Medium Residential
5082006009	1923	Commercial	R3-1-O	YES	7	0.16	Wilshire	Medium Residential
5082006010	1924	Double, duplex, or two units	R3-1-O	YES	6	0.16	Wilshire	Medium Residential
5082006013	1923	Double, duplex, or two units	R3-1-O	YES	6	0.16	Wilshire	Medium Residential
5082006018	1923	Commercial	R3-1-O	YES	6	0.13	Wilshire	Medium Residential
5082006019	1923	Commercial	R3-1-O	YES	6	0.13	Wilshire	Medium Residential
5082006020	1923	Commercial	R3-1-O	YES	6	0.13	Wilshire	Medium Residential
5082006021	1923	Commercial	R3-1-O	YES	6	0.13	Wilshire	Medium Residential
5082006022	1923	Commercial	R3-1-O	YES	6	0.13	Wilshire	Medium Residential
5082006027	1923	Double, duplex, or two units	R3-1-O	YES	6	0.16	Wilshire	Medium Residential
5082006034	1903	Commercial	R3-1-O	YES	7	0.16	Wilshire	Medium Residential
5082006037	1915	Double, duplex, or two units	R3-1-O	YES	6	0.16	Wilshire	Medium Residential
5082006044	1924	Double, duplex, or two units	R3-1-O	YES	6	0.16	Wilshire	Medium Residential
5082007004	1941	Schools (Private)	RD1.5-1-O	No	10	0.39	Wilshire	Low Medium II Residential
5082009016	1952	Office Building	R1-1-O	No	1.2	0.27	Wilshire	Low II Residential
5082009017	1954	Office Building	C4-1-O	No	0.5	0.12	Wilshire	General Commercial
5082009018	1924	Store	C4-1-O	No	0.8	0.19	Wilshire	General Commercial
5082010001	1955	Auto Service Shops	C4-1-O	No	1.1	0.24	Wilshire	General Commercial
5082011002	1969	Restaurants, cocktail lounge, tavern	C4-1-O	No	0.6	0.13	Wilshire	Neighborhood Office Commercial
5082011003	1938	Professional Building	C4-1-O	No	0.5	0.12	Wilshire	Neighborhood Office Commercial
5082011004	1966	Store and office combination	C4-1-O	No	1.2	0.28	Wilshire	Neighborhood Office Commercial
5082011008	1941	Double, duplex, or two units	R3-1-O	YES	6	0.16	Wilshire	Medium Residential
5082011022	1925	Commercial	R3-1-O	YES	9	0.20	Wilshire	Medium Residential
5082016021	1948	Store	C4-1-O	No	1.2	0.26	Wilshire	General Commercial
5082016023	1950	Warehousing, distribution under 10,000 sq. ft.	C4-1-O	No	0.9	0.21	Wilshire	General Commercial
5082016047	1986	Shopping Center (Neighborhood, Community)	C4-1-O	No	1.8	0.41	Wilshire	General Commercial

APN	Year Built	Current Use	Zone	30 du/ac (Y/N)	Net Units	Acres	CPA	General Plan Land Use Designation
5082022005	1957	Medical/dental Building	C4-1-O	No	0.6	0.13	Wilshire	General Commercial
5082022006	1960	Store	C4-1-O	No	1.1	0.25	Wilshire	General Commercial
5082022037	1933	Store	C4-1-O	No	1	0.26	Wilshire	General Commercial
5082024001	0	VACANT LAND	C4-1-O	No	0.9	0.19	Wilshire	General Commercial
5082024016	1950	Warehousing, distribution under 10,000 sq. ft.	C4-1-O	No	1.6	0.35	Wilshire	General Commercial
5082024017	1922	Auto Service Shops	C4-1-O	No	0.5	0.13	Wilshire	Neighborhood Office Commercial
5082024018	1921	Store	C4-1-O	No	0.9	0.20	Wilshire	Neighborhood Office Commercial
5082024019	1925	Commercial	C4-1-O	No	0.5	0.13	Wilshire	Neighborhood Office Commercial
5082024021	1911	Commercial	R3-1-O	YES	8	0.17	Wilshire	Medium Residential
5082024023	1912	Commercial	R3-1-O	YES	7	0.16	Wilshire	Medium Residential
5082024025	1911	Commercial	R3-1-O	YES	7	0.16	Wilshire	Medium Residential
5082024028	1911	Commercial	R3-1-O	YES	8	0.16	Wilshire	Medium Residential
5082024029	1909	Commercial	R3-1-O	YES	8	0.16	Wilshire	Medium Residential
5082024030	1920	Double, duplex, or two units	R3-1-O	YES	6	0.16	Wilshire	Medium Residential
5082024031	1909	Commercial	R3-1-O	YES	7	0.16	Wilshire	Medium Residential
5082024032	1911	Commercial	R3-1-O	YES	8	0.16	Wilshire	Medium Residential
5082025002	1910	Commercial	R3-1-O	YES	7	0.16	Wilshire	Medium Residential
5082025003	0	VACANT LAND	R3-1-O	YES	8	0.16	Wilshire	Medium Residential
5082025007	1925	Commercial	R3-1-O	YES	7	0.16	Wilshire	Medium Residential
5082025009	1911	Commercial	R3-1-O	YES	8	0.16	Wilshire	Medium Residential
5082025010	1923	Office Building	R3-1-O	YES	8	0.16	Wilshire	Medium Residential
5082025024	1947	Store and office combination	R1-1-O	No	0.8	0.20	Wilshire	Low II Residential
5082025026	1922	Office Building	R3-1-O	YES	7	0.15	Wilshire	Medium Residential
5082025027	1985	Office Building	R3-1-O	YES	8	0.15	Wilshire	Medium Residential
5082026005	1967	Lots - patron or employee	C2-1-O	No	0.7	0.16	Wilshire	Neighborhood Office Commercial
5082026006	1971	Lots - patron or employee	C2-1-O	No	0.7	0.16	Wilshire	Neighborhood Office Commercial
5082026008	1955	Store and office combination	C2-1-O	No	1.4	0.32	Wilshire	Neighborhood Office Commercial
5082026010	1947	Office Building	C2-1-O	No	0.7	0.16	Wilshire	Neighborhood Office Commercial
5082026013	0	VACANT LAND	R1-1-O	No	0.9	0.20	Wilshire	Low II Residential
5082027013	1920	Store	C2-1-O	No	0.6	0.17	Wilshire	Neighborhood Office Commercial
5082027017	1921	Professional Building	C2-1-O	No	0.6	0.17	Wilshire	Neighborhood Office Commercial
5082027023	1984	Service Station	C2-1-O	No	1.7	0.40	Wilshire	Neighborhood Office Commercial
5082027025	1981	Bank, Savings and Loan	C2-1-O	No	1.3	0.30	Wilshire	Neighborhood Office Commercial
5082027027	1966	Lots - patron or employee	C2-1-O	No	0.7	0.15	Wilshire	Neighborhood Office Commercial
5083012002	1985	Commercial	R3-1	YES	6	0.14	Wilshire	Medium Residential
5083012008	1923	Commercial	R3-1	YES	6	0.14	Wilshire	Medium Residential
5083012013	1925	Commercial	R3-1	YES	5	0.11	Wilshire	Medium Residential
5083013004	0	Commercial	R3-1	YES	5	0.11	Wilshire	Medium Residential
5083013005	1913	Commercial	R3-1	YES	5	0.11	Wilshire	Medium Residential
5083013006	1922	Commercial	R3-1	YES	5	0.11	Wilshire	Medium Residential
5083013010	1921	Commercial	R3-1	YES	5	0.11	Wilshire	Medium Residential
5083025019	1986	Auto Service Shops	C4-1-O	No	2.3	0.50	Wilshire	Neighborhood Office Commercial
5083025020	1986	Auto Service Shops	C4-1-O	No	0.7	0.16	Wilshire	Neighborhood Office Commercial
5083027010	1972	Store	C4-1-O	No	1.7	0.39	Wilshire	Neighborhood Office Commercial
5083027011	1928	Store	C4-1-O	No	0.5	0.12	Wilshire	Neighborhood Office Commercial
5083027014	1974	Auto Service Shops	C4-1-O	No	1.9	0.42	Wilshire	Neighborhood Office Commercial
5083031003	1917	Commercial	R3-1	YES	5	0.12	Wilshire	Medium Residential
5083031010	1927	Store	C4-1-O	No	0.7	0.16	Wilshire	Neighborhood Office Commercial
5083031011	1955	Store	C4-1-O	No	0.7	0.16	Wilshire	Neighborhood Office Commercial
5083031033	1935	Gymnasiums, health spas	C4-1-O	No	0.9	0.20	Wilshire	Neighborhood Office Commercial
5083031034	1942	Restaurants, cocktail lounge, tavern	C4-1-O	No	0.5	0.13	Wilshire	Neighborhood Office Commercial

APN	Year Built	Current Use	Zone	30 du/ac (Y/N)	Net Units	Acres	CPA	General Plan Land Use Designation
5083031036	1929	Store	C4-1-O	No	1.2	0.26	Wilshire	Neighborhood Office Commercial
5083031078	1932	Store	C4-1-O	No	0.5	0.12	Wilshire	Neighborhood Office Commercial
5083031081	1986	Lots - patron or employee	C4-1-O	No	1	0.22	Wilshire	Neighborhood Office Commercial
5083032001	1949	Store	C4-1-O	No	0.9	0.19	Wilshire	Community Commercial
5083032002	1926	Store and residential combination	C4-1-O	No	0.7	0.16	Wilshire	Community Commercial
5083032900	0	Rights of Way, General	C4-1-O	YES	51	0.47	Wilshire	Community Commercial
5083033016	0	Government Property, possessory interest	R4-1-O	YES	1039	9.55	Wilshire	Community Commercial
5083033900	0	Public Swimming Pool	C4-1-O	No	3.4	0.75	Wilshire	Community Commercial
5084002014	1927	Double, duplex, or two units	R3-1	YES	8	0.19	Wilshire	Medium Residential
5084002023	1927	Double, duplex, or two units	R3-1	YES	7	0.17	Wilshire	Medium Residential
5084002032	1928	Three units (any combination)	R3-1	YES	9	0.23	Wilshire	Medium Residential
5084002044	1925	Double, duplex, or two units	R3-1	YES	7	0.18	Wilshire	Medium Residential
5084003001	1937	Auto Service Shops	C2-1	No	1.3	0.28	Wilshire	General Commercial
5084003002	1928	Store and office combination	C2-1	No	0.6	0.14	Wilshire	General Commercial
5084003006	1928	Store and office combination	C2-1	No	0.6	0.14	Wilshire	General Commercial
5084003007	1936	Store and office combination	C2-1	No	0.6	0.14	Wilshire	General Commercial
5084003009	0	Store and office combination	C2-1	No	1.3	0.28	Wilshire	General Commercial
5084003047	1964	Auto Service Shops	C2-1	No	0.6	0.14	Wilshire	General Commercial
5084004008	1946	Office Building	C2-1	No	0.6	0.15	Wilshire	General Commercial
5084004009	1983	Shopping Center (Neighborhood, Community)	C2-1	No	1.3	0.28	Wilshire	General Commercial
5084004029	1958	Office Building	C2-1	No	1.2	0.26	Wilshire	General Commercial
5084004030	1947	Lots - patron or employee	C2-1	No	0.8	0.18	Wilshire	General Commercial
5084004032	1951	Store	C1-1	No	0.8	0.19	Wilshire	General Commercial
5084004036	1960	Car Wash	C2-1	No	2.5	0.55	Wilshire	General Commercial
5084006005	1926	Double, duplex, or two units	R3-1	YES	8	0.19	Wilshire	Medium Residential
5084011016	1962	Store	C2-1	No	1.4	0.31	Wilshire	General Commercial
5084011017	1951	Auto Service Shops	C2-1	No	0.6	0.14	Wilshire	General Commercial
5084011018	0	Three units (any combination)	R3-1	YES	8	0.16	Wilshire	Medium Residential
5084011030	1985	Auto Service Shops	C2-1	No	0.7	0.16	Wilshire	General Commercial
5084011033	1958	Office Building	C2-1	No	1.3	0.29	Wilshire	General Commercial
5084012024	1969	Store	C2-1	No	4.2	0.91	Wilshire	General Commercial
5084012025	1928	Store	C2-1	No	9	0.52	Wilshire	General Commercial
5084013009	1948	Office Building	C2-1	No	1.2	0.26	Wilshire	General Commercial
5084013010	0	VACANT LAND	C2-1	No	0.5	0.12	Wilshire	General Commercial
5084013012	1936	Double, duplex, or two units	R3-1	YES	7	0.17	Wilshire	Medium Residential
5084013015	1935	Office Building	C2-1	No	0.6	0.15	Wilshire	General Commercial
5084013016	1927	Auto Service Shops	C2-1	No	1.4	0.31	Wilshire	General Commercial
5084013017	1966	Office Building	C1-1	No	1	0.22	Wilshire	General Commercial
5084013019	1966	Restaurants, cocktail lounge, tavern	C2-1	No	0.7	0.16	Wilshire	General Commercial
5084013021	1940	Store	C2-1	No	0.5	0.13	Wilshire	General Commercial
5084013022	1929	Store	C2-1	No	0.8	0.18	Wilshire	General Commercial
5084013028	1967	Restaurants, cocktail lounge, tavern	C2-1	No	0.6	0.17	Wilshire	General Commercial
5084014001	1958	Office Building	C2-1	No	0.5	0.13	Wilshire	General Commercial
5084014002	1946	Office Building	C2-1	No	0.5	0.13	Wilshire	General Commercial
5084014015	1983	Auto Service Shops	C2-1	No	0.6	0.14	Wilshire	General Commercial
5084014027	1946	Store	C2-1	No	0.6	0.13	Wilshire	General Commercial
5084014028	1928	Office Building	C2-1	No	1	0.22	Wilshire	General Commercial
5084015001	1947	Auto Service Shops	C2-1-O	No	0.6	0.13	Wilshire	General Commercial
5084015002	1924	Store	C2-1-O	No	0.7	0.16	Wilshire	General Commercial
5084015035	1989	Auto Service Shops	C2-1-O	No	1.5	0.33	Wilshire	General Commercial
5084016021	1926	Double, duplex, or two units	R3-1-O	YES	7	0.18	Wilshire	Medium Residential
5084016022	1926	Double, duplex, or two units	R3-1-O	YES	7	0.18	Wilshire	Medium Residential
5084016023	1926	Double, duplex, or two units	R3-1-O	YES	7	0.18	Wilshire	Medium Residential
5084016024	1928	Double, duplex, or two units	R3-1-O	YES	7	0.18	Wilshire	Medium Residential
5084016025	1930	Double, duplex, or two units	R3-1-O	YES	7	0.18	Wilshire	Medium Residential
5084016028	1928	Double, duplex, or two units	R3-1-O	YES	7	0.18	Wilshire	Medium Residential
5084016030	1926	Double, duplex, or two units	R3-1-O	YES	7	0.18	Wilshire	Medium Residential
5084016031	1928	Double, duplex, or two units	R3-1-O	YES	7	0.18	Wilshire	Medium Residential
5084017003	1926	Double, duplex, or two units	R3-1-O	YES	6	0.16	Wilshire	Medium Residential
5084017008	1926	Double, duplex, or two units	R3-1-O	YES	6	0.16	Wilshire	Medium Residential
5084017011	1926	Double, duplex, or two units	R3-1-O	YES	6	0.16	Wilshire	Medium Residential
5084017013	1927	Double, duplex, or two units	R3-1-O	YES	6	0.16	Wilshire	Medium Residential
5084017016	1926	Double, duplex, or two units	R3-1-O	YES	6	0.16	Wilshire	Medium Residential
5084017024	1926	Double, duplex, or two units	R3-1-O	YES	6	0.16	Wilshire	Medium Residential
5084017025	1936	Double, duplex, or two units	R3-1-O	YES	6	0.16	Wilshire	Medium Residential
5084017028	1936	Double, duplex, or two units	R3-1-O	YES	6	0.16	Wilshire	Medium Residential
5084017030	1926	Double, duplex, or two units	R3-1-O	YES	6	0.16	Wilshire	Medium Residential

APN	Year Built	Current Use	Zone	30 du/ac (Y/N)	Net Units	Acres	CPA	General Plan Land Use Designation
5084017032	1925	Double, duplex, or two units	R3-1-O	YES	6	0.16	Wilshire	Medium Residential
5084017036	1928	Double, duplex, or two units	R3-1-O	YES	6	0.16	Wilshire	Medium Residential
5084017037	1926	Double, duplex, or two units	R3-1-O	YES	6	0.16	Wilshire	Medium Residential
5084017038	1926	Double, duplex, or two units	R3-1-O	YES	6	0.16	Wilshire	Medium Residential
5084017041	1933	Churches	R3-1	YES	65	1.21	Wilshire	Medium Residential
5084017042	1925	Double, duplex, or two units	R3-1	YES	6	0.16	Wilshire	Medium Residential
5084018006	1935	Double, duplex, or two units	R2-1-O	YES	8	0.19	Wilshire	Medium Residential
5084018007	1935	Double, duplex, or two units	R3-1-O	YES	7	0.17	Wilshire	Medium Residential
5084018013	1935	Double, duplex, or two units	R3-1-O	YES	7	0.18	Wilshire	Medium Residential
5084018014	1935	Double, duplex, or two units	R3-1-O	YES	6	0.16	Wilshire	Medium Residential
5084018015	1935	Double, duplex, or two units	R3-1-O	YES	7	0.18	Wilshire	Medium Residential
5084018016	1935	Double, duplex, or two units	R3-1-O	YES	7	0.17	Wilshire	Medium Residential
5084018017	1935	Double, duplex, or two units	R3-1-O	YES	7	0.17	Wilshire	Medium Residential
5084018022	1932	Double, duplex, or two units	R3-1-O	YES	6	0.16	Wilshire	Medium Residential
5084018031	1933	Double, duplex, or two units	R3-1-O	YES	7	0.17	Wilshire	Medium Residential
5084018042	1935	Double, duplex, or two units	R3-1-O	YES	8	0.20	Wilshire	Medium Residential
5084018044	1935	Double, duplex, or two units	R3-1-O	YES	7	0.17	Wilshire	Medium Residential
5084020001	1958	Auto Service Shops	C2-1	No	0.8	0.17	Wilshire	General Commercial
5084020023	1982	Auto Service Shops	C2-1	No	2.5	0.55	Wilshire	General Commercial
5084021007	1940	Double, duplex, or two units	R3-1	YES	6	0.15	Wilshire	Medium Residential
5084021008	1925	Double, duplex, or two units	R3-1	YES	6	0.16	Wilshire	Medium Residential
5084021013	1933	Auto Service Shops	C2-1	No	1.4	0.32	Wilshire	General Commercial
5084021014	1971	Light manufacturing	C2-1	No	0.6	0.15	Wilshire	General Commercial
5084022026	1923	Commercial	R3-1-O	YES	7	0.15	Wilshire	Medium Residential
5084022028	1926	Double, duplex, or two units	R3-1-O	YES	6	0.15	Wilshire	Medium Residential
5084022029	1926	Double, duplex, or two units	R3-1-O	YES	6	0.15	Wilshire	Medium Residential
5084022030	1928	Double, duplex, or two units	R3-1-O	YES	6	0.15	Wilshire	Medium Residential
5084022031	1935	Double, duplex, or two units	R3-1-O	YES	6	0.15	Wilshire	Medium Residential
5084022035	1926	Double, duplex, or two units	R3-1-O	YES	6	0.15	Wilshire	Medium Residential
5084022036	1928	Double, duplex, or two units	R3-1-O	YES	6	0.15	Wilshire	Medium Residential
5084026030	1926	Double, duplex, or two units	R3-1-O	YES	6	0.15	Wilshire	Medium Residential
5084026043	1952	Store and office combination	C2-1	No	0.6	0.15	Wilshire	General Commercial
5084026044	1976	Shopping Center (Neighborhood, Community)	C2-1	No	1.2	0.26	Wilshire	General Commercial
5084027025	1925	Commercial	R3-1-O	YES	6	0.14	Wilshire	Medium Residential
5084027029	1923	Commercial	R3-1-O	YES	6	0.14	Wilshire	Medium Residential
5084027034	1963	Auto Service Shops	C2-1-O	No	1.6	0.37	Wilshire	General Commercial
5084027035	1935	Auto Service Shops	C2-1-O	No	0.5	0.14	Wilshire	General Commercial
5084027036	1987	Auto Service Shops	C2-1-O	No	0.6	0.14	Wilshire	General Commercial
5084027039	1932	Office Building	C2-1-O	No	1.3	0.29	Wilshire	General Commercial
5084027045	1985	Fast Food - Auto Oriented	C2-1-O	No	1.9	0.43	Wilshire	General Commercial
5084028002	1937	Office Building	C2-1-O	No	0.8	0.17	Wilshire	General Commercial
5084028003	1939	Store and office combination	C2-1-O	No	0.6	0.17	Wilshire	General Commercial
5084028008	1934	Store and office combination	C2-1-O	No	0.6	0.17	Wilshire	General Commercial
5084028011	1940	Store	C2-1-O	No	0.5	0.13	Wilshire	General Commercial
5084028020	1948	Office Building	C2-1-O	No	1.8	0.45	Wilshire	General Commercial
5084028021	1947	Auto Service Shops	C2-1-O	No	0.5	0.15	Wilshire	General Commercial
5084028050	1966	Office Building	C2-1-O	No	0.7	0.17	Wilshire	General Commercial
5084028051	1939	Store	C2-1-O	No	0.6	0.14	Wilshire	General Commercial
5084028060	1940	Studios	C2-1-O	No	1.4	0.34	Wilshire	General Commercial
5084032011	1926	Double, duplex, or two units	R3-1-O	YES	6	0.16	Wilshire	Medium Residential
5084032013	1928	Four units (any combination)	R3-1-O	YES	6	0.16	Wilshire	Medium Residential
5084032014	1934	Double, duplex, or two units	R3-1-O	YES	6	0.16	Wilshire	Medium Residential
5084032015	1925	Commercial	R3-1-O	YES	6	0.14	Wilshire	Medium Residential
5084032016	1924	Single Residence	R3-1-O	YES	6	0.14	Wilshire	Medium Residential
5084032019	1926	Double, duplex, or two units	R3-1-O	YES	7	0.17	Wilshire	Medium Residential
5084032020	1935	Commercial	R3-1-O	YES	5	0.13	Wilshire	Medium Residential
5084032023	1924	Commercial	R3-1-O	YES	6	0.14	Wilshire	Medium Residential
5084032028	1948	Double, duplex, or two units	R3-1-O	YES	6	0.16	Wilshire	Medium Residential
5085001028	1953	Clubs, lodge halls, fraternal organizations	R3-1-O	YES	88	1.62	Wilshire	Medium Residential
5085002002	1932	Single Residence	R3-1-O	YES	5	0.13	Wilshire	Medium Residential
5085003031	0	VACANT LAND	R3-1-O	YES	12	0.23	Wilshire	Medium Residential
5085004003	1925	Commercial	R3-1-O	YES	7	0.15	Wilshire	Medium Residential
5085004012	1948	Churches	R3-1-O	YES	19	0.36	Wilshire	Medium Residential
5085004016	0	Three units (any combination)	RD1.5-1-O	No	5	0.20	Wilshire	Low Medium II Residential
5085004036	0	VACANT LAND	R3-1-O	YES	12	0.24	Wilshire	Medium Residential
5085006032	1963	Store	C2-1-O	No	0.9	0.20	Wilshire	Neighborhood Office Commercial
5085007019	1925	Commercial	R3-1-O	YES	7	0.16	Wilshire	Medium Residential
5085008027	1929	Commercial	R3-1-O	YES	8	0.18	Wilshire	Medium Residential
5085010001	0	VACANT LAND	R3-1-O	YES	9	0.18	Wilshire	Medium Residential

APN	Year Built	Current Use	Zone	30 du/ac (Y/N)	Net Units	Acres	CPA	General Plan Land Use Designation
5085010006	1931	Commercial	R3-1-O	YES	9	0.19	Wilshire	Medium Residential
5085010013	1925	Commercial	R3-1-O	YES	8	0.18	Wilshire	Medium Residential
5085010017	1927	Commercial	R3-1-O	YES	7	0.16	Wilshire	Medium Residential
5085010018	1936	Commercial	R3-1-O	YES	7	0.16	Wilshire	Medium Residential
5085011014	1935	Commercial	R3-1-O	YES	7	0.15	Wilshire	Medium Residential
5085011019	1937	Double, duplex, or two units	R3-1-O	YES	6	0.15	Wilshire	Medium Residential
5085011020	1933	Commercial	R3-1-O	YES	7	0.15	Wilshire	Medium Residential
5085011021	1925	Commercial	R3-1-O	YES	7	0.15	Wilshire	Medium Residential
5085012034	1927	Commercial	R3-1-O	YES	7	0.15	Wilshire	Medium Residential
5085014004	1925	Commercial	R3-1-O	YES	8	0.17	Wilshire	Medium Residential
5085014005	1936	Commercial	R3-1-O	YES	8	0.17	Wilshire	Medium Residential
5085014009	1937	Commercial	R3-1-O	YES	7	0.16	Wilshire	Medium Residential
5085014011	1929	Commercial	R3-1-O	YES	6	0.13	Wilshire	Medium Residential
5085014018	1925	Commercial	R3-1-O	YES	6	0.13	Wilshire	Medium Residential
5085014033	1946	Light manufacturing	C1-1-O	No	0.5	0.11	Wilshire	Limited Commercial
5085014034	1928	Light manufacturing	C1-1-O	No	0.5	0.11	Wilshire	Limited Commercial
5085014035	1937	Warehousing, distribution under 10,000 sq. ft.	C1-1-O	No	0.5	0.11	Wilshire	Limited Commercial
5085014038	1966	Office Building	C1-1-O	No	0.5	0.11	Wilshire	Limited Commercial
5085014039	1950	Store and residential combination	C1-1-O	No	0.5	0.11	Wilshire	Limited Commercial
5085015021	1937	Double, duplex, or two units	R3-1-O	YES	6	0.15	Wilshire	Medium Residential
5085015025	1928	Three units (any combination)	R3-1-O	YES	10	0.22	Wilshire	Medium Residential
5085015032	1931	Single Residence	R3-1-O	YES	9	0.19	Wilshire	Medium Residential
5085015036	1947	Double, duplex, or two units	R3-1-O	YES	7	0.18	Wilshire	Medium Residential
5085017001	1936	Store	C2-1-O	No	0.5	0.13	Wilshire	Neighborhood Office Commercial
5085018036	1952	Store and office combination	C2-1-O	No	0.5	0.13	Wilshire	Neighborhood Office Commercial
5085018038	1979	Shopping Center (Neighborhood, Community)	C2-1-O	No	1.2	0.36	Wilshire	Neighborhood Office Commercial
5085024020	1936	Commercial	R3-1-O	YES	11	0.23	Wilshire	Medium Residential
5085026034	1966	Store	C4-1-O	No	1.5	0.34	Wilshire	General Commercial
5085026035	1987	Office Building	C4-1-O	No	0.5	0.13	Wilshire	General Commercial
5085027005	1948	Office Building	C4-1-O	No	0.5	0.12	Wilshire	General Commercial
5085027039	1946	Auto Service Shops	C4-1-O	No	0.9	0.27	Wilshire	General Commercial
5085028019	1954	Store and residential combination	C4-1-O	No	0.9	0.20	Wilshire	General Commercial
5085028034	1987	Shopping Center (Neighborhood, Community)	C4-1-O	No	1.1	0.26	Wilshire	General Commercial
5085031022	1940	Store	C4-1-O	No	0.9	0.23	Wilshire	General Commercial
5085032053	1928	Store	C4-1-O	No	0.6	0.14	Wilshire	General Commercial
5085033003	1941	Auto Service Shops	C4-1-O	No	0.7	0.18	Wilshire	General Commercial
5085033013	1925	Commercial	R3-1-O	YES	6	0.14	Wilshire	Medium Residential
5085033014	1927	Commercial	R3-1-O	YES	6	0.14	Wilshire	Medium Residential
5085033017	1957	Auto Service Shops	C4-1-O	No	0.7	0.19	Wilshire	General Commercial
5085034013	1936	Double, duplex, or two units	R3-1-O	YES	6	0.15	Wilshire	Medium Residential
5085034014	1927	Commercial	R3-1-O	YES	7	0.15	Wilshire	Medium Residential
5085034015	1927	Commercial	R3-1-O	YES	6	0.14	Wilshire	Medium Residential
5085034016	1929	Double, duplex, or two units	R3-1-O	YES	6	0.15	Wilshire	Medium Residential
5085034018	1936	Commercial	R3-1-O	YES	9	0.19	Wilshire	Medium Residential
5085034021	1926	Commercial	R3-1-O	YES	8	0.17	Wilshire	Medium Residential
5085034022	1927	Double, duplex, or two units	R3-1-O	YES	7	0.17	Wilshire	Medium Residential
5085035008	1926	Double, duplex, or two units	R3-1-O	YES	6	0.15	Wilshire	Medium Residential
5085036010	1927	Commercial	R3-1-O	YES	6	0.13	Wilshire	Medium Residential
5085036018	1948	Store	C4-1-O	No	0.8	0.19	Wilshire	General Commercial
5085036030	1940	Commercial	R3-1-O	YES	5	0.10	Wilshire	Medium Residential
5085036033	1956	Clubs, lodge halls, fraternal organizations	C4-1-O	No	0.7	0.19	Wilshire	General Commercial
5085036034	0	VACANT LAND	C4-1-O	No	0.8	0.19	Wilshire	General Commercial
5085036036	1985	Auto Service Shops	C4-1-O	No	0.8	0.18	Wilshire	General Commercial
5086001004	1936	Store	C2-1-O	No	0.5	0.13	Wilshire	Neighborhood Office Commercial
5086001010	1953	Store	C2-1-O	No	0.5	0.13	Wilshire	Neighborhood Office Commercial
5086001011	1955	Store	C2-1-O	No	0.5	0.13	Wilshire	Neighborhood Office Commercial
5086001012	1955	Store	C2-1-O	No	0.5	0.13	Wilshire	Neighborhood Office Commercial
5086001013	1955	Clubs, lodge halls, fraternal organizations	C2-1-O	No	0.5	0.13	Wilshire	Neighborhood Office Commercial
5086001014	1957	Store	C2-1-O	No	0.5	0.13	Wilshire	Neighborhood Office Commercial
5086001018	1981	Store	C2-1-O	No	1.2	0.28	Wilshire	Neighborhood Office Commercial

APN	Year Built	Current Use	Zone	30 du/ac (Y/N)	Net Units	Acres	CPA	General Plan Land Use Designation
5086001039	1956	Schools (Private)	C2-1-O	No	1.1	0.25	Wilshire	Neighborhood Office Commercial
5086001040	1974	Restaurants, cocktail lounge, tavern	C2-1-O	No	1.5	0.34	Wilshire	General Commercial
5086001041	1950	Store	C2-1-O	No	0.6	0.14	Wilshire	Neighborhood Office Commercial
5086001042	1953	Store	C2-1-O	No	0.5	0.11	Wilshire	Neighborhood Office Commercial
5086001043	1986	Store	C2-1-O	No	0.5	0.11	Wilshire	Neighborhood Office Commercial
5086001044	1948	Store and office combination	C2-1-O	No	0.5	0.11	Wilshire	Neighborhood Office Commercial
5086001045	1946	Store	C2-1-O	No	0.5	0.11	Wilshire	Neighborhood Office Commercial
5086001046	1947	Store	C2-1-O	No	1	0.23	Wilshire	Neighborhood Office Commercial
5086001047	1946	Restaurants, cocktail lounge, tavern	C2-1-O	No	0.5	0.11	Wilshire	Neighborhood Office Commercial
5086001048	1939	Restaurants, cocktail lounge, tavern	C2-1-O	No	0.5	0.11	Wilshire	Neighborhood Office Commercial
5086001049	1946	Store	C2-1-O	No	0.5	0.11	Wilshire	Neighborhood Office Commercial
5086001050	1940	Store combination (with office or residential)	C2-1-O	No	0.5	0.11	Wilshire	Neighborhood Office Commercial
5086001051	1970	Hospitals	C2-1-O	No	2	0.45	Wilshire	Neighborhood Office Commercial
5086001066	1964	Restaurants, cocktail lounge, tavern	C2-1-O	No	3	0.65	Wilshire	General Commercial
5086002003	1948	Lots - patron or employee	R4-1-O	YES	6	0.06	Wilshire	High Medium Residential
5086002006	1948	Lots - patron or employee	R4-1-O	YES	6	0.06	Wilshire	High Medium Residential
5086002009	1948	Lots - patron or employee	R4-1-O	YES	6	0.06	Wilshire	High Medium Residential
5086002034	1937	Auto Service Shops	R4-1-O	YES	19	0.18	Wilshire	High Medium Residential
5086003009	1947	Store	R3-1-O	YES	6	0.13	Wilshire	Medium Residential
5086003010	1992	Store	R3-1-O	YES	8	0.16	Wilshire	Medium Residential
5086003027	1963	Service shops	C4-1-O	No	1	0.22	Wilshire	Neighborhood Office Commercial
5086004004	1927	Commercial	R3-1-O	YES	8	0.17	Wilshire	Medium Residential
5086004005	1927	Commercial	R3-1-O	YES	8	0.17	Wilshire	Medium Residential
5086004006	1926	Commercial	R3-1-O	YES	8	0.17	Wilshire	Medium Residential
5086004007	1926	Commercial	R3-1-O	YES	8	0.17	Wilshire	Medium Residential
5086004008	1926	Commercial	R3-1-O	YES	8	0.17	Wilshire	Medium Residential
5086004009	1927	Commercial	R3-1-O	YES	8	0.17	Wilshire	Medium Residential
5086004010	1928	Commercial	R3-1-O	YES	8	0.17	Wilshire	Medium Residential
5086004011	1928	Commercial	R3-1-O	YES	8	0.17	Wilshire	Medium Residential
5086004012	1927	Commercial	R3-1-O	YES	8	0.17	Wilshire	Medium Residential
5086004013	1950	Double, duplex, or two units	R3-1-O	YES	7	0.18	Wilshire	Medium Residential
5086004015	1955	Churches	R3-1-O	YES	39	0.72	Wilshire	Medium Residential
5086004016	1949	Churches	R3-1-O	YES	9	0.18	Wilshire	Medium Residential
5086004019	1962	Office Building	R3-1-O	YES	8	0.16	Wilshire	Medium Residential
5086004026	1986	Auto Service Shops	C4-1-O	No	1	0.26	Wilshire	Neighborhood Office Commercial
5086005001	1929	Double, duplex, or two units	R3-1-O	YES	7	0.17	Wilshire	Medium Residential
5086005002	1930	Double, duplex, or two units	R3-1-O	YES	7	0.17	Wilshire	Medium Residential
5086005003	1930	Double, duplex, or two units	R3-1-O	YES	6	0.17	Wilshire	Medium Residential
5086005004	1929	Double, duplex, or two units	R3-1-O	YES	6	0.16	Wilshire	Medium Residential
5086007020	1955	Schools (Private)	C2-1-O	No	12	2.59	Wilshire	Community Commercial
5086008001	1928	Rooming / boarding house	R3-1-O	YES	8	0.17	Wilshire	Medium Residential
5086008012	1949	Restaurants, cocktail lounge, tavern	C2-1-O	No	1.3	0.29	Wilshire	Community Commercial
5086009014	1961	Auditorium Stadium or Amphitheater	[Q]C4-2-CDO	YES	196.2	3.44	Wilshire	Regional Commercial
5086010001	1941	Store and Office Combination	[Q]C4-2-CDO	YES	30	0.26	Wilshire	Regional Center Commercial
5086010002	1936	Store and Office Combination	[Q]C4-2-CDO	YES	30	0.26	Wilshire	Regional Center Commercial
5086010003	1953	Professional Building	[Q]C4-2-CDO	YES	30.6	0.27	Wilshire	Regional Center Commercial
5086010009	0	Double, duplex, or two units	R3-1	YES	8	0.15	Wilshire	Medium Residential
5086010010	0	Three units (any combination)	R3-1	YES	8	0.15	Wilshire	Medium Residential
5086010011	1935	Double, duplex, or two units	R3-1	YES	6	0.15	Wilshire	Medium Residential
5086010018	0	VACANT LAND	R3-1	YES	8	0.15	Wilshire	Medium Residential
5086010019	0	Four units (any combination)	R3-1	YES	8	0.15	Wilshire	Medium Residential
5086010021	1925	Commercial	R3-1	YES	6	0.14	Wilshire	Medium Residential
5086012029	1969	Restaurants, cocktail lounge, tavern	C2-1-O	No	1.3	0.28	Wilshire	General Commercial
5086012032	1933	Store combination (with office or residential)	C2-1-O	No	0.5	0.11	Wilshire	General Commercial
5086013006	1937	Double, duplex, or two units	R3-1-O	YES	7	0.18	Wilshire	Medium Residential
5086013014	1970	Lots - patron or employee	C2-1-O	No	0.6	0.14	Wilshire	General Commercial
5086013015	1970	Lots - patron or employee	C2-1-O	No	0.5	0.11	Wilshire	General Commercial

APN	Year Built	Current Use	Zone	30 du/ac (Y/N)	Net Units	Acres	CPA	General Plan Land Use Designation
5086013016	1974	Professional Building	C2-1-O	No	0.5	0.11	Wilshire	General Commercial
5086013017	1948	Professional Building	C2-1-O	No	1.1	0.25	Wilshire	General Commercial
5086013022	1947	Double, duplex, or two units	R3-1-O	YES	7	0.18	Wilshire	Medium Residential
5086013024	1934	Double, duplex, or two units	R3-1-O	YES	7	0.18	Wilshire	Medium Residential
5086013025	1934	Double, duplex, or two units	R3-1-O	YES	7	0.18	Wilshire	Medium Residential
5086013026	1934	Double, duplex, or two units	R3-1-O	YES	7	0.17	Wilshire	Medium Residential
5086013027	1933	Double, duplex, or two units	R3-1-O	YES	7	0.17	Wilshire	Medium Residential
5086015027	1930	Store and office combination	C4-1-O	No	0.5	0.13	Wilshire	General Commercial
5086015028	1947	Store	C4-1-O	No	0.5	0.13	Wilshire	General Commercial
5086015030	1958	Service Station	C4-1-O	No	1.8	0.40	Wilshire	General Commercial
5086016001	1937	Store	C4-1-O	No	0.5	0.12	Wilshire	General Commercial
5086016002	1962	Store and office combination	C4-1-O	No	1.1	0.26	Wilshire	General Commercial
5086016024	1953	Store	C4-1-O	No	0.5	0.13	Wilshire	General Commercial
5086016025	1945	Office Building	C4-1-O	No	0.5	0.13	Wilshire	General Commercial
5086016900	0	Government Owned Property (OPEN)	C4-1-O	No	0.5	0.13	Wilshire	General Commercial
5086018001	1933	Double, duplex, or two units	R3-1-O	YES	7	0.17	Wilshire	Medium Residential
5086018002	1933	Double, duplex, or two units	R3-1-O	YES	7	0.17	Wilshire	Medium Residential
5086018003	1933	Double, duplex, or two units	R3-1-O	YES	7	0.17	Wilshire	Medium Residential
5086018004	1933	Double, duplex, or two units	R3-1-O	YES	7	0.17	Wilshire	Medium Residential
5086018007	1935	Double, duplex, or two units	R3-1-O	YES	7	0.18	Wilshire	Medium Residential
5086018009	1935	Double, duplex, or two units	R3-1-O	YES	7	0.18	Wilshire	Medium Residential
5086018012	1937	Double, duplex, or two units	R3-1-O	YES	7	0.18	Wilshire	Medium Residential
5086018023	1933	Double, duplex, or two units	R3-1-O	YES	7	0.18	Wilshire	Medium Residential
5086018024	1933	Double, duplex, or two units	R3-1-O	YES	7	0.18	Wilshire	Medium Residential
5086018025	1933	Double, duplex, or two units	R3-1-O	YES	7	0.18	Wilshire	Medium Residential
5086018026	1932	Double, duplex, or two units	R3-1-O	YES	7	0.17	Wilshire	Medium Residential
5086018027	1933	Double, duplex, or two units	R3-1-O	YES	7	0.17	Wilshire	Medium Residential
5086018028	1933	Double, duplex, or two units	R3-1-O	YES	7	0.17	Wilshire	Medium Residential
5086018029	1933	Double, duplex, or two units	R3-1-O	YES	7	0.17	Wilshire	Medium Residential
5086018030	1935	Double, duplex, or two units	R3-1-O	YES	7	0.18	Wilshire	Medium Residential
5086018031	1934	Double, duplex, or two units	R3-1-O	YES	7	0.18	Wilshire	Medium Residential
5086019023	1984	Parking Structures - commercial parking	C2-1-O	No	3.2	0.70	Wilshire	General Commercial
5086021008	1926	Double, duplex, or two units	R3-1	YES	6	0.15	Wilshire	Medium Residential
5086021012	0	Lots - patron or employee	R3-1	YES	7	0.14	Wilshire	Medium Residential
5086021025	1930	Double, duplex, or two units	R3-1	YES	6	0.15	Wilshire	Medium Residential
5086021032	1926	Double, duplex, or two units	R3-1	YES	6	0.15	Wilshire	Medium Residential
5086024025	1984	Professional Building	C2-1-O	No	2.9	0.66	Wilshire	General Commercial
5086025024	1979	Store	C2-1-O	No	1.3	0.29	Wilshire	General Commercial
5086026002	1933	Double, duplex, or two units	R3-1-O	YES	6	0.16	Wilshire	Medium Residential
5086026003	1933	Double, duplex, or two units	R3-1-O	YES	7	0.18	Wilshire	Medium Residential
5086026005	1933	Double, duplex, or two units	R3-1-O	YES	7	0.18	Wilshire	Medium Residential
5086026006	1933	Double, duplex, or two units	R3-1-O	YES	7	0.17	Wilshire	Medium Residential
5086026016	1933	Commercial	R3-1-O	YES	8	0.17	Wilshire	Medium Residential
5086026017	1933	Commercial	R3-1-O	YES	8	0.18	Wilshire	Medium Residential
5086028037	0	VACANT LAND	C4-1-O	No	0.6	0.14	Wilshire	General Commercial
5086028038	0	VACANT LAND	C4-1-O	No	0.6	0.13	Wilshire	General Commercial
5086028039	0	VACANT LAND	C4-1-O	No	0.6	0.13	Wilshire	General Commercial
5086028040	0	Petroleum and Gas	C4-1-O	No	1.7	0.38	Wilshire	General Commercial
5087002003	0	VACANT LAND	C2-1-O	No	0.6	0.15	Wilshire	General Commercial
5087003001	1936	Store	C4-1-O	No	5.8	1.41	Wilshire	Neighborhood Office Commercial
5087004900	0	Government Property, possessory interest	C4-1-O	No	7.3	1.57	Wilshire	Neighborhood Office Commercial
5087010025	1939	Homes for the aged and others	C4-1-O	No	3.1	0.68	Wilshire	General Commercial
5087015021	1940	Auto Service Shops	C4-1-O	No	1.5	0.34	Wilshire	General Commercial
5087015022	1961	Auto Service Shops	C4-1-O	No	1.2	0.28	Wilshire	General Commercial
5087016013	1963	Restaurants, cocktail lounge, tavern	C4-1-O	No	0.5	0.11	Wilshire	General Commercial
5087016014	1936	Store and office combination	C4-1-O	No	0.5	0.12	Wilshire	General Commercial
5087016017	1948	Store	C4-1-O	No	1	0.23	Wilshire	General Commercial
5087016030	1940	Store	C4-1-O	No	0.5	0.12	Wilshire	General Commercial
5087027013	1946	Lots - patron or employee	C4-1-O	No	0.5	0.13	Wilshire	General Commercial
5087027014	1935	Office Building	C4-1-O	No	1	0.23	Wilshire	General Commercial
5087027015	1936	Store	C4-1-O	No	1.1	0.24	Wilshire	General Commercial
5088001037	1979	Office Building	C2-2-O	YES	39.6	0.30	Wilshire	Regional Center Commercial
5088002035	1948	Store and Residential Combination	[Q]C4-2D-O	YES	31.2	0.44	Wilshire	Regional Center Commercial
5088002037	1946	Office Building	[Q]C4-2D-O	YES	25.2	0.22	Wilshire	Regional Center Commercial
5088002038	1938	Store and Office Combination	[Q]C4-2D-O	YES	25.2	0.22	Wilshire	Regional Center Commercial
5088013022	1963	Office Building	[Q]C4-2D-O	YES	48	0.42	Wilshire	Regional Center Commercial
5088013028	1972	Office Building	[Q]C4-2D-O	YES	103.8	1.09	Wilshire	Regional Center Commercial
5088014003	1946	Store and Office Combination	[Q]C4-2D-O	YES	24	0.21	Wilshire	Regional Center Commercial

APN	Year Built	Current Use	Zone	30 du/ac (Y/N)	Net Units	Acres	CPA	General Plan Land Use Designation
5088014004	1946	Store and Office Combination	[Q]C4-2D-O	YES	24	0.21	Wilshire	Regional Center Commercial
5088014007	1955	Professional Building	[Q]C4-2D-O	YES	48	0.42	Wilshire	Regional Center Commercial
5088014021	1963	Office Building	[Q]C4-2D-O	YES	48	0.42	Wilshire	Regional Center Commercial
5088015003	1959	Office Building	[Q]C4-2D-O	YES	21.6	0.19	Wilshire	Regional Center Commercial
5088015021	1970	Professional Building	[Q]C4-2D-O	YES	43.2	0.38	Wilshire	Regional Center Commercial
5088015025	1978	Shopping Center (Neighborhood)	[Q]C4-2D-O	YES	106.8	0.94	Wilshire	Regional Center Commercial
5089001025	0	Lots - patron or employee	C2-1	No	1.9	0.43	Wilshire	Regional Center
5089001026	1936	Store and Office Combination	[Q]C4-2-CDO	YES	42	0.37	Wilshire	Regional Center Commercial
5089001027	1942	Bank / Savings and Loan	[Q]C4-2-CDO	YES	49.8	0.44	Wilshire	Regional Center Commercial
5089002003	1937	Store and Office Combination	[Q]C4-2-CDO	YES	22.8	0.21	Wilshire	Regional Center Commercial
5089002022	1926	Stores	[Q]C4-2-CDO	YES	58.8	0.52	Wilshire	Regional Center Commercial
5089003008	1931	Office Building	[Q]C4-2-CDO	YES	87.6	0.77	Wilshire	Regional Center Commercial
5089003019	1937	Stores	[Q]C4-2-CDO	YES	26.4	0.23	Wilshire	Regional Center Commercial
5089003020	1936	Stores	[Q]C4-2-CDO	YES	20.4	0.21	Wilshire	Regional Center Commercial
5089003021	1928	Store and Office Combination	[Q]C4-2-CDO	YES	51	0.45	Wilshire	Regional Center Commercial
5089003032	1930	Schools (Private)	R3-1	YES	59	1.09	Wilshire	Medium Residential
5089003033	1930	Schools (Private)	R3-1	YES	14	0.27	Wilshire	Medium Residential
5089004012	1929	Office Building	[Q]C1.5-2-CDO	YES	251.4	2.21	Wilshire	Regional Center Commercial
5089005002	1936	Store and Office Combination	[Q]C4-2-CDO	YES	34.2	0.30	Wilshire	Commercial
5089007021	1962	Office Building	[Q]C4-2-CDO	YES	151.8	2.76	Wilshire	Regional Center Commercial
5089010001	1947	Office Building	[Q]C4-2-CDO	YES	6.6	0.07	Wilshire	Regional Center Commercial
5089010002	1958	Office Building	[Q]C4-2-CDO	YES	10.8	0.11	Wilshire	Regional Center Commercial
5089010003	1930	Stores	[Q]C4-2-CDO	YES	10.2	0.11	Wilshire	Regional Center Commercial
5089010005	1958	Office Building	[Q]C4-2-CDO	YES	13.2	0.14	Wilshire	Regional Center Commercial
5089010023	1928	4 units (4 stories or less)	[Q]C2-1-CDO	YES	2.6	0.16	Wilshire	Regional Commercial
5089011002	1951	Office Building	[Q]C4-2-CDO	YES	29.4	0.26	Wilshire	Regional Center Commercial
5089011007	0	Lots - patron or employee	R3-1	YES	6	0.12	Wilshire	Medium Residential
5089011008	0	Lots - patron or employee	R3-1	YES	6	0.12	Wilshire	Medium Residential
5089011009	0	Lots - patron or employee	R3-1	YES	6	0.12	Wilshire	Medium Residential
5089011032	0	Lots - patron or employee	R3-1	YES	13	0.25	Wilshire	Medium Residential
5089011154	0	VACANT LAND	R3-1	YES	65	1.21	Wilshire	Regional Center Commercial
5089012023	1983	Lots - patron or employee	C2-1-O	No	0.7	0.15	Wilshire	General Commercial
5089012024	1983	Lots - patron or employee	R3-1-O	YES	9	0.17	Wilshire	Medium Residential
5089022013	1924	Store	R2-1-O	No	1.3	0.28	Wilshire	Low Medium I Residential
5089022017	1928	Store and residential combination	C2-1-O	No	1.2	0.27	Wilshire	General Commercial
5089022018	1949	Church Parking lots	C2-1-O	No	0.6	0.14	Wilshire	General Commercial
5089022019	1926	Churches	C2-1-O	No	1.5	0.33	Wilshire	General Commercial
5089022020	1969	Store	C2-1-O	No	0.6	0.14	Wilshire	General Commercial
5089022021	1932	Warehousing, distribution 10,000-24,999 sq. ft.	C2-1-O	No	1.9	0.42	Wilshire	General Commercial
5089023017	1948	Lots - patron or employee	C2-1-O	No	0.6	0.13	Wilshire	General Commercial
5089023018	1963	Auto Service Shops	C2-1-O	No	0.6	0.13	Wilshire	General Commercial
5089023021	1928	Churches	C2-1-O	No	2.9	0.64	Wilshire	General Commercial
5089023024	1987	Shopping Center (Neighborhood, Community)	C2-1-O	No	1.2	0.26	Wilshire	General Commercial
5089024020	1946	Commercial	R3-1-O	YES	6	0.13	Wilshire	Medium Residential
5092016012	1924	Gymnasiums, health spas	C2-1	No	0.6	0.13	Wilshire	General Commercial
5092018001	1967	Restaurants, cocktail lounge, tavern	C2-1	No	0.6	0.17	Wilshire	General Commercial
5092018036	1920	Store and residential combination	C2-1	No	0.6	0.18	Wilshire	General Commercial
5092020026	0	Hospitals	C2-1	No	3.8	0.84	Wilshire	General Commercial
5092022002	0	Five or more apartments or units	R3-1	YES	9	0.17	Wilshire	Medium Residential
5092022010	1918	Commercial	R3-1	YES	8	0.17	Wilshire	Medium Residential
5092023003	1910	Commercial	R3-1	YES	5	0.11	Wilshire	Medium Residential
5092023004	1925	Commercial	R3-1	YES	5	0.11	Wilshire	Medium Residential
5092023011	1912	Commercial	R3-1	YES	8	0.17	Wilshire	Medium Residential
5092023025	1919	Single Residence	R3-1	YES	6	0.13	Wilshire	Medium Residential
5092024006	1909	Schools (Private)	R4-1	YES	17	0.17	Wilshire	High Medium Residential
5092024009	1909	Double, duplex, or two units	R4-1	YES	16	0.17	Wilshire	High Medium Residential
5092024012	1908	Double, duplex, or two units	R3-1	YES	7	0.17	Wilshire	Medium Residential
5092024020	1922	Commercial	R3-1	YES	8	0.17	Wilshire	Medium Residential
5092024021	1970	Single Residence	R3-1	YES	8	0.17	Wilshire	Medium Residential
5092024022	1909	Commercial	R3-1	YES	10	0.21	Wilshire	Medium Residential
5092025006	1938	Double, duplex, or two units	R3-1	YES	7	0.17	Wilshire	Medium Residential
5092025008	1908	Commercial	R3-1	YES	8	0.17	Wilshire	Medium Residential
5092025009	1909	Commercial	R3-1	YES	8	0.17	Wilshire	Medium Residential
5092025018	1920	Commercial	R3-1	YES	8	0.17	Wilshire	Medium Residential
5092025019	1911	Double, duplex, or two units	R3-1	YES	7	0.17	Wilshire	Medium Residential
5092026008	1910	Double, duplex, or two units	R3-1	YES	7	0.17	Wilshire	Medium Residential
5092026011	1915	Commercial	R3-1	YES	8	0.17	Wilshire	Medium Residential
5092026014	1926	Commercial	R3-1	YES	8	0.17	Wilshire	Medium Residential
5092026015	1917	Commercial	R3-1	YES	8	0.17	Wilshire	Medium Residential



APN	Year Built	Current Use	Zone	30 du/ac (Y/N)	Net Units	Acres	CPA	General Plan Land Use Designation
5092026016	1913	Commercial	R3-1	YES	8	0.17	Wilshire	Medium Residential
5092026017	1911	Commercial	R3-1	YES	8	0.17	Wilshire	Medium Residential
5092026018	1923	Double, duplex, or two units	R3-1	YES	7	0.17	Wilshire	Medium Residential
5092026021	1916	Commercial	R3-1	YES	8	0.17	Wilshire	Medium Residential
5092026022	1915	Commercial	R3-1	YES	8	0.17	Wilshire	Medium Residential
5092026023	1921	Commercial	R3-1	YES	8	0.17	Wilshire	Medium Residential
5092027007	1918	Rooming / boarding house	R3-1	YES	7	0.16	Wilshire	Medium Residential
5092027008	1912	Double, duplex, or two units	R3-1	YES	6	0.16	Wilshire	Medium Residential
5092027010	1920	Commercial	R3-1	YES	7	0.16	Wilshire	Medium Residential
5092027015	1921	Commercial	R3-1	YES	5	0.12	Wilshire	Medium Residential
5092027016	1922	Single Residence	R3-1	YES	5	0.12	Wilshire	Medium Residential
5092027017	1922	Commercial	R3-1	YES	5	0.12	Wilshire	Medium Residential
5092027018	1922	Commercial	R3-1	YES	5	0.12	Wilshire	Medium Residential
5092027019	1923	Commercial	R3-1	YES	5	0.12	Wilshire	Medium Residential
5092027020	1923	Commercial	R3-1	YES	5	0.12	Wilshire	Medium Residential
5092027023	1923	Commercial	R3-1	YES	5	0.12	Wilshire	Medium Residential
5092028004	1921	Commercial	R4-2	YES	17	0.17	Wilshire	High Medium Residential
5092028005	1910	Commercial	R4-2	YES	17	0.17	Wilshire	High Medium Residential
5092028011	1922	Commercial	R4-1	YES	14	0.14	Wilshire	High Medium Residential
5092028012	1920	Commercial	R4-1	YES	14	0.14	Wilshire	High Medium Residential
5092028013	1922	Double, duplex, or two units	R4-1	YES	18	0.19	Wilshire	High Medium Residential
5092028014	1923	Commercial	R4-1	YES	14	0.14	Wilshire	High Medium Residential
5092028017	1920	Commercial	R4-1	YES	14	0.14	Wilshire	High Medium Residential
5092028020	1922	Commercial	R4-1	YES	14	0.14	Wilshire	High Medium Residential
5092028024	1920	Commercial	R4-1	YES	14	0.14	Wilshire	High Medium Residential
5092028025	0	VACANT LAND	R4-1	YES	15	0.14	Wilshire	High Medium Residential
5092028029	1922	Double, duplex, or two units	R3-1	YES	7	0.17	Wilshire	Medium Residential
5092028030	1921	Commercial	R3-1	YES	5	0.12	Wilshire	Medium Residential
5092028032	1921	Commercial	R3-1	YES	5	0.12	Wilshire	Medium Residential
5092028034	1921	Commercial	R3-1	YES	5	0.12	Wilshire	Medium Residential
5092029007	0	Four units (any combination)	R4-2	YES	21	0.19	Wilshire	High Medium Residential
5092029019	1917	Schools (Private)	R4-2	YES	21	0.21	Wilshire	High Medium Residential
5092029020	1912	Double, duplex, or two units	R4-2	YES	20	0.21	Wilshire	High Medium Residential
5092029021	1916	Five or more apartments or units	R4-2	YES	17	0.21	Wilshire	High Medium Residential
5092029026	1922	Commercial	R4-2	YES	16	0.16	Wilshire	High Medium Residential
5092029027	1921	Commercial	R4-2	YES	16	0.16	Wilshire	High Medium Residential
5092030003	1923	Store and residential combination	C4-2	YES	31.2	0.24	Wilshire	Regional Center Commercial
5092030006	1974	Store	C4-2	YES	27	0.21	Wilshire	Regional Center Commercial
5092030007	1910	Office Building	C4-2	YES	27	0.21	Wilshire	Regional Center Commercial
5092030008	1966	Office Building	C4-2	YES	27	0.21	Wilshire	Regional Center Commercial
5092030009	1956	Office Building	C4-2	YES	27	0.21	Wilshire	Regional Center Commercial
5092030018	0	Lots - patron or employee	R4P-2	YES	21	0.19	Wilshire	Regional Center Commercial
5092030019	1974	Lots - patron or employee	R4P-2	YES	21	0.19	Wilshire	Regional Center Commercial
5092030020	1956	Lots - patron or employee	R4P-2	YES	21	0.19	Wilshire	Regional Center Commercial
5092030021	0	Lots - patron or employee	R4P-2	YES	21	0.19	Wilshire	Regional Center Commercial
5092030023	1970	Lots - commercial parking	R4P-2	YES	21	0.19	Wilshire	Regional Center Commercial
5092030024	1962	Office building	C4-2	YES	52.2	0.40	Wilshire	Regional Center Commercial
5092030027	0	VACANT LAND	R4-2	YES	20	0.19	Wilshire	Regional Center Commercial
5092030033	1975	Office building	C4-2	YES	54	0.41	Wilshire	Regional Center Commercial
5092030035	1964	Restaurants, cocktail lounge, tavern	R4P-2	YES	66	0.62	Wilshire	Regional Center Commercial
5092030037	1930	Store and office combination	C4-2	YES	79.2	0.61	Wilshire	Regional Center Commercial
5092030038	0	Lots - patron or employee	R4P-2	YES	21	0.19	Wilshire	Regional Center Commercial
5093001013	0	VACANT LAND	R4-1	YES	18	0.17	Wilshire	High Medium Residential
5093001017	1910	Single Residence	R4-1	YES	17	0.17	Wilshire	High Medium Residential
5093001019	1948	Double, duplex, or two units	R4-1	YES	16	0.17	Wilshire	High Medium Residential
5093001022	1916	Commercial	R3-1	YES	6	0.14	Wilshire	Medium Residential
5093001023	1911	Commercial	R3-1	YES	6	0.14	Wilshire	Medium Residential
5093001024	1918	Commercial	R3-1	YES	6	0.14	Wilshire	Medium Residential
5093001036	1982	Store and office combination	C2-1	No	2.4	0.53	Wilshire	General Commercial
5093002002	1911	Schools (Private)	R4-1	YES	17	0.17	Wilshire	High Medium Residential
5093002009	1908	Commercial	R4-1	YES	17	0.17	Wilshire	High Medium Residential
5093002014	1913	Commercial	R4-1	YES	17	0.17	Wilshire	High Medium Residential
5093002017	1919	Commercial	R4-1	YES	17	0.17	Wilshire	High Medium Residential
5093002018	1910	Rooming / boarding house	R4-1	YES	16	0.17	Wilshire	High Medium Residential
5093002019	1920	Double, duplex, or two units	R4-1	YES	16	0.17	Wilshire	High Medium Residential
5093003024	1979	Shopping Center (Neighborhood, Community)	R4P-1	No	16.4	3.54	Wilshire	General Commercial
5093003025	1980	Service station	C2-1	No	1.2	0.30	Wilshire	General Commercial
5093004001	1973	Store	C2-1	No	1	0.22	Wilshire	General Commercial
5093004002	1958	Lots - patron or employee	C2-1	No	0.8	0.18	Wilshire	General Commercial

APN	Year Built	Current Use	Zone	30 du/ac (Y/N)	Net Units	Acres	CPA	General Plan Land Use Designation
5093004003	1939	Restaurants, cocktail lounge, tavern	C2-1	No	1.6	0.36	Wilshire	General Commercial
5093004004	1925	Office Building	C2-1	No	0.8	0.18	Wilshire	General Commercial
5093004005	1943	Light manufacturing	C2-1	No	0.8	0.18	Wilshire	General Commercial
5093004006	1923	Store and residential combination	C2-1	No	1.8	0.40	Wilshire	General Commercial
5093004008	1921	Four units (any combination)	R4-2	YES	14	0.17	Wilshire	High Medium Residential
5093004009	1921	Four units (any combination)	R4-2	YES	14	0.17	Wilshire	High Medium Residential
5093004010	1914	Commercial	R4-2	YES	17	0.17	Wilshire	High Medium Residential
5093004012	1988	Lots - patron or employee	R4-2	YES	18	0.17	Wilshire	High Medium Residential
5093004013	1987	Lots - patron or employee	R4-2	YES	20	0.19	Wilshire	High Medium Residential
5093004019	1936	Four units (any combination)	R4-2	YES	14	0.17	Wilshire	High Medium Residential
5093004031	1921	Double, duplex, or two units	R4-2	YES	13	0.14	Wilshire	High Medium Residential
5093005001	1957	Office building	C4-2	YES	31.2	0.24	Wilshire	Regional Center Commercial
5093005002	1973	Lots - commercial parking	C4-2	YES	27	0.21	Wilshire	Regional Center Commercial
5093005003	1935	Office building	C4-2	YES	54	0.41	Wilshire	Regional Center Commercial
5093005004	1976	Fast Food - Auto Oriented	C4-2	YES	27	0.21	Wilshire	Regional Center Commercial
5093005005	1937	Store	C4-2	YES	26.4	0.21	Wilshire	Regional Center Commercial
5093005006	1942	Store	C4-2	YES	27	0.21	Wilshire	Regional Center Commercial
5093005009	1968	Lots - commercial parking	R4-2	YES	21	0.19	Wilshire	Regional Center Commercial
5093005010	0	Lots - patron or employee	R4-2	YES	21	0.19	Wilshire	Regional Center Commercial
5093005011	0	Lots - patron or employee	R4P-2	YES	21	0.19	Wilshire	Regional Center Commercial
5093005034	1984	Restaurants, cocktail lounge, tavern	R4-2	No	2.8	0.61	Wilshire	High Medium Residential
5093006019	1966	Office building	CR-2	YES	324	2.48	Wilshire	Regional Center Commercial
5093006900	1981	Office Building	CR-2	YES	165.6	1.27	Wilshire	Regional Center Commercial
5093007004	1919	Professional Building	C2-1	No	0.9	0.20	Wilshire	General Commercial
5093007005	1956	Office Building	C2-1	No	1.6	0.36	Wilshire	General Commercial
5093007006	1955	Office Building	C2-1	No	1.4	0.31	Wilshire	General Commercial
5093007008	1957	Car Wash	C2-1	No	0.5	0.12	Wilshire	General Commercial
5093007019	1969	Restaurants, cocktail lounge, tavern	C2-1	No	2	0.43	Wilshire	General Commercial
5093007021	1936	Store and office combination	C2-1	No	1.1	0.24	Wilshire	General Commercial
5093008009	1929	Store	C2-1	No	2.5	0.55	Wilshire	General Commercial
5093008011	0	VACANT LAND	C2-1	No	1.1	0.24	Wilshire	General Commercial
5093008013	1980	Auto, recreation/construction equipment, sales, and service	C2-1	No	1.1	0.24	Wilshire	General Commercial
5093008014	1922	Medical/dental Building	C2-1	No	1.3	0.29	Wilshire	General Commercial
5093009022	1988	Shopping Center (Neighborhood, Community)	C2-1	No	6.6	1.42	Wilshire	General Commercial
5093009023	1986	Shopping Center (Neighborhood, Community)	C2-1	No	6.9	1.51	Wilshire	General Commercial
5093010005	1911	Commercial	R4-2	YES	12	0.12	Wilshire	High Medium Residential
5093010016	1985	Store and office combination	C2-1	No	4.9	1.06	Wilshire	Neighborhood Office Commercial
5093011007	1916	Commercial	R4-2	YES	29	0.28	Wilshire	High Medium Residential
5093011008	1923	Commercial	R4-2	YES	36	0.34	Wilshire	High Medium Residential
5093015015	1937	Professional Building	R4-2	YES	13	0.13	Wilshire	High Medium Residential
5093015019	1936	Store	C2-1	YES	106	0.98	Wilshire	Neighborhood Office Commercial
5093016016	0	VACANT LAND	R4-1	YES	22	0.21	Wilshire	High Medium Residential
5093016022	1909	Commercial	R4-1	YES	15	0.16	Wilshire	High Medium Residential
5093016023	1909	Three units (any combination)	R4-1	YES	15	0.16	Wilshire	High Medium Residential
5093016024	1955	Lots - patron or employee	R4-1	YES	16	0.16	Wilshire	High Medium Residential
5093016025	1911	Commercial	R4-1	YES	15	0.16	Wilshire	High Medium Residential
5093017004	0	VACANT LAND	R4-2	YES	15	0.14	Wilshire	High Medium Residential
5093017005	0	VACANT LAND	R4-2	YES	7	0.07	Wilshire	High Medium Residential
5093017007	1970	Lots - patron or employee	R4-2	YES	15	0.14	Wilshire	High Medium Residential
5093017008	1970	Lots - patron or employee	R4-2	YES	7	0.07	Wilshire	High Medium Residential
5093017017	1910	Commercial	R4-2	YES	14	0.15	Wilshire	High Medium Residential
5093017019	1910	Commercial	R4-2	YES	15	0.16	Wilshire	High Medium Residential
5093018008	1940	Store	C2-1	No	1.4	0.31	Wilshire	Neighborhood Office Commercial
5093018009	1941	Store	C2-1	No	0.7	0.16	Wilshire	Neighborhood Office Commercial
5093018020	1939	Store and office combination	C2-1	No	1.3	0.29	Wilshire	Neighborhood Office Commercial
5093019001	1930	Store	C4-2	YES	28.2	0.22	Wilshire	Regional Center Commercial
5093019018	0	Lots - patron or employee	C4-2	YES	106.8	0.96	Wilshire	Regional Center Commercial
5093019019	0	Lots - commercial parking	R3P-2	YES	18	0.34	Wilshire	Regional Center Commercial
5093019020	1973	Office building	C4-2	YES	212.4	1.63	Wilshire	Regional Center Commercial
5093020001	1961	Office building	C4-2	YES	522.6	4.00	Wilshire	Regional Center Commercial
5093021022	1937	Service Station	C2-1	No	1.1	0.24	Wilshire	Neighborhood Office Commercial
5093021023	1940	Store	C2-1	No	1.6	0.35	Wilshire	Neighborhood Office Commercial

APN	Year Built	Current Use	Zone	30 du/ac (Y/N)	Net Units	Acres	CPA	General Plan Land Use Designation
5093022004	1908	Three units (any combination)	R4-2	YES	13	0.15	Wilshire	High Medium Residential
5093022005	1910	Commercial	R4-2	YES	15	0.15	Wilshire	High Medium Residential
5093022012	1926	Store	C2-1	No	0.5	0.13	Wilshire	Neighborhood Office Commercial
5093022015	1911	Commercial	R4-2	YES	15	0.16	Wilshire	High Medium Residential
5093022017	1938	Homes for the aged and others	R4-2	YES	14	0.16	Wilshire	High Medium Residential
5093022018	1910	Schools (Private)	R4-2	YES	14	0.15	Wilshire	High Medium Residential
5093022019	1910	Commercial	R4-2	YES	15	0.16	Wilshire	High Medium Residential
5093022022	1921	Four units (any combination)	R4-2	YES	12	0.16	Wilshire	High Medium Residential
5093022024	1966	Restaurants, cocktail lounge, tavern	C2-1	No	1.2	0.27	Wilshire	Neighborhood Office Commercial
5093023001	1912	Double, duplex, or two units	R4-1	YES	15	0.16	Wilshire	High Medium Residential
5093023002	1912	Commercial	R4-1	YES	15	0.15	Wilshire	High Medium Residential
5093023003	1914	Commercial	R4-1	YES	15	0.15	Wilshire	High Medium Residential
5093023004	1908	Commercial	R4-1	YES	15	0.15	Wilshire	High Medium Residential
5093023006	1909	Three units (any combination)	R4-1	YES	13	0.15	Wilshire	High Medium Residential
5093023012	1910	Commercial	R4-1	YES	15	0.15	Wilshire	High Medium Residential
5093023013	1911	Commercial	R4-1	YES	15	0.15	Wilshire	High Medium Residential
5093023014	1909	Commercial	R4-1	YES	15	0.15	Wilshire	High Medium Residential
5093023015	1911	Commercial	R4-1	YES	15	0.15	Wilshire	High Medium Residential
5093023016	1913	Commercial	R4-1	YES	16	0.16	Wilshire	High Medium Residential
5093023017	1912	Commercial	R4-1	YES	16	0.16	Wilshire	High Medium Residential
5093023018	1922	Commercial	R4-1	YES	15	0.15	Wilshire	High Medium Residential
5093023019	1912	Commercial	R4-1	YES	15	0.15	Wilshire	High Medium Residential
5093023020	1911	Commercial	R4-1	YES	15	0.15	Wilshire	High Medium Residential
5093023021	1908	Commercial	R4-1	YES	15	0.15	Wilshire	High Medium Residential
5093023022	1910	Commercial	R4-1	YES	15	0.15	Wilshire	High Medium Residential
5093023023	1914	Four units (any combination)	R4-1	YES	12	0.15	Wilshire	High Medium Residential
5093023027	1917	Commercial	R4-2	YES	15	0.16	Wilshire	High Medium Residential
5093023032	1922	Commercial	R4-1	YES	15	0.16	Wilshire	High Medium Residential
5093023034	1921	Commercial	R4-1	YES	16	0.16	Wilshire	High Medium Residential
5093024005	1913	Double, duplex, or two units	R4-2	YES	14	0.15	Wilshire	High Medium Residential
5093024007	1921	Double, duplex, or two units	R4-2	YES	13	0.15	Wilshire	High Medium Residential
5093024015	1984	Office Building	C2-1	YES	16	0.16	Wilshire	Neighborhood Office Commercial
5093024016	1986	Office and residential	R4-2	YES	25	0.23	Wilshire	High Medium Residential
5093024020	1916	Commercial	R4-2	YES	15	0.16	Wilshire	High Medium Residential
5093024022	1922	Single Residence	R4-2	YES	15	0.16	Wilshire	High Medium Residential
5093024023	1912	Commercial	R4-2	YES	15	0.16	Wilshire	High Medium Residential
5093024028	0	Office Building	C2-1	No	1.2	0.28	Wilshire	Neighborhood Office Commercial
5093025001	1991	Lots - patron or employee	C2-1	No	0.6	0.14	Wilshire	Neighborhood Office Commercial
5093025002	1940	Restaurants, cocktail lounge, tavern	C2-1	No	0.7	0.15	Wilshire	Neighborhood Office Commercial
5093025003	1939	Three units (any combination)	R4-2	YES	13	0.15	Wilshire	High Medium Residential
5093025004	1949	Double, duplex, or two units	R4-2	YES	14	0.15	Wilshire	High Medium Residential
5093025005	1911	Commercial	R4-2	YES	14	0.15	Wilshire	High Medium Residential
5093025023	1949	Four units (any combination)	R4-2	YES	12	0.16	Wilshire	High Medium Residential
5093025025	1947	Restaurants, cocktail lounge, tavern	R4-2	No	1.2	0.29	Wilshire	High Medium Residential
5093026033	1972	Office building	C4-2	YES	82.8	0.64	Wilshire	Regional Center Commercial
5093026034	0	VACANT LAND	C4-2	YES	29.4	0.23	Wilshire	Regional Center Commercial
5094001002	1956	Office building	C4-2	YES	180	1.38	Wilshire	Regional Center Commercial
5094001020	1956	Bank, Savings and Loan	C4-2	YES	55.8	0.43	Wilshire	Regional Center Commercial
5094003001	1928	Store and residential combination	C2-1	No	0.6	0.14	Wilshire	Neighborhood Office Commercial
5094003002	0	Lots - patron or employee	R4-2	YES	16	0.15	Wilshire	High Medium Residential
5094003006	1938	Four units (any combination)	R4-2	YES	12	0.15	Wilshire	High Medium Residential
5094003007	1911	Commercial	R4-2	YES	15	0.15	Wilshire	High Medium Residential
5094003013	1909	Commercial	R4-2	YES	15	0.15	Wilshire	High Medium Residential
5094003014	1918	Commercial	R4-2	YES	15	0.15	Wilshire	High Medium Residential
5094003015	1923	Commercial	R4-2	YES	15	0.15	Wilshire	High Medium Residential
5094004009	1954	Lots - patron or employee	R4-2	YES	16	0.16	Wilshire	Neighborhood Office Commercial
5094004012	1913	Double, duplex, or two units	R4-2	YES	14	0.16	Wilshire	High Medium Residential
5094005011	0	Lots - patron or employee	C2-1	No	0.9	0.20	Wilshire	Neighborhood Office Commercial
5094005019	0	Single Residence	R5-2	YES	37	0.17	Wilshire	Regional Center Commercial
5094006001	1982	Lots - patron or employee	C2-2	YES	25.8	0.20	Wilshire	Regional Center Commercial
5094006004	1960	Lots - patron or employee	R5-2	YES	40	0.19	Wilshire	Regional Center Commercial

APN	Year Built	Current Use	Zone	30 du/ac (Y/N)	Net Units	Acres	CPA	General Plan Land Use Designation
5094006006	1948	Five or more apartments or units	R5-2	YES	32	0.19	Wilshire	Regional Center Commercial
5094006009	1938	Five or more apartments or units	R5-2	YES	34	0.19	Wilshire	Regional Center Commercial
5094006015	1958	Office building	C4-2	YES	193.8	1.48	Wilshire	Regional Center Commercial
5094006900	0	Lots - patron or employee	R5-2	YES	35	0.16	Wilshire	Regional Center Commercial
5094006901	0	Lots - patron or employee	R5-2	YES	35	0.16	Wilshire	Regional Center Commercial
5094006902	0	Elementary School	C4-2	YES	307.8	2.36	Wilshire	Regional Center Commercial
5094006903	0	Elementary School	C4-2	YES	421.8	3.23	Wilshire	Regional Center Commercial
5094006904	1926	Hotels - 50 or more rooms	C4-2	YES	2247	17.22	Wilshire	Regional Center Commercial
5094006905	1939	Restaurants, cocktail lounge, tavern	R5-2	YES	64	0.30	Wilshire	Regional Center Commercial
5094007001	1957	Office building	C4-2	YES	195.6	1.50	Wilshire	Regional Center Commercial
5094007002	1958	Office Building	C4-2	YES	40.8	0.32	Wilshire	Regional Center Commercial
5094007016	1927	Churches	R5-2	YES	87	0.40	Wilshire	Regional Center Commercial
5094007020	1928	Churches	C4-2	YES	199.8	1.53	Wilshire	Regional Center Commercial
5094007021	1960	Office Building	C4-2	YES	75.6	0.58	Wilshire	Regional Center Commercial
5094007900	0	VACANT LAND	R5-2	YES	72	0.33	Wilshire	Regional Center Commercial
5094008004	0	VACANT LAND	R5-2	YES	44	0.21	Wilshire	Regional Center Commercial
5094008009	1948	Five or more apartments or units	R5	YES	33	0.20	Wilshire	#N/A
5094008010	1977	Lots - patron or employee	R5-2	YES	43	0.20	Wilshire	Regional Center Commercial
5094008018	1938	Shopping Center (Neighborhood, Community)	C4-2	YES	280.2	2.14	Wilshire	Regional Center Commercial
5094008019	1977	Lots - patron or employee	R5-2	YES	87	0.40	Wilshire	Regional Center Commercial
5094008021	0	Lots - patron or employee	R5-2	YES	127	0.58	Wilshire	Regional Center Commercial
5094008023	1965	Lots - commercial parking	R5	YES	79	0.37	Wilshire	#N/A
5094008026	1961	Office building	C4-2	YES	270	2.07	Wilshire	Regional Center Commercial
5094008027	1971	Office building	C4-2	YES	186.6	1.43	Wilshire	Regional Center Commercial
5094008029	0	Lots - patron or employee	R5-2	YES	43	0.20	Wilshire	Regional Center Commercial
5094009015	1915	Four units (any combination)	R4-2	YES	14	0.17	Wilshire	High Medium Residential
5094009016	1915	Four units (any combination)	R4-2	YES	14	0.17	Wilshire	High Medium Residential
5094009021	1945	Store	C2-1	No	0.8	0.19	Wilshire	Neighborhood Office Commercial
5094009030	1979	Lots - patron or employee	R4-2	YES	18	0.17	Wilshire	High Medium Residential
5094009031	1979	Lots - patron or employee	R4-2	YES	18	0.17	Wilshire	High Medium Residential
5094009032	1941	Lots - patron or employee	R4-2	YES	18	0.17	Wilshire	High Medium Residential
5094009034	1947	Lots - patron or employee	C2-1	No	0.5	0.12	Wilshire	Neighborhood Office Commercial
5094010001	1911	Homes for the aged and others	R4-2	YES	79	0.74	Wilshire	High Medium Residential
5094010017	1906	Double, duplex, or two units	R4-2	YES	19	0.20	Wilshire	High Medium Residential
5094011009	1968	Fast Food - Walk up	C2-1	No	1.2	0.29	Wilshire	Neighborhood Office Commercial
5094011011	1921	Four units (any combination)	R4-2	YES	14	0.17	Wilshire	High Medium Residential
5094011012	1917	Four units (any combination)	R4-2	YES	14	0.17	Wilshire	High Medium Residential
5094011017	1918	Four units (any combination)	R4-2	YES	16	0.19	Wilshire	High Medium Residential
5094011018	1918	Four units (any combination)	R4-2	YES	16	0.19	Wilshire	High Medium Residential
5094011021	1982	Store	C2-1	No	0.7	0.15	Wilshire	Neighborhood Office Commercial
5094011022	1984	Lots - patron or employee	C2-1	No	0.7	0.15	Wilshire	Neighborhood Office Commercial
5094012002	0	Four units (any combination)	C2-1	No	0.7	0.17	Wilshire	Neighborhood Office Commercial
5094012003	1905	Medical/dental Building	C2-1	No	0.7	0.17	Wilshire	Neighborhood Office Commercial
5094012004	1953	Store and office combination	C2-1	No	0.7	0.17	Wilshire	Neighborhood Office Commercial
5094012006	1946	Store and office combination	C2-1	No	0.7	0.17	Wilshire	Neighborhood Office Commercial
5094012009	0	VACANT LAND	C2-1	No	0.7	0.17	Wilshire	Neighborhood Office Commercial
5094012016	0	Four units (any combination)	R4-2	YES	18	0.17	Wilshire	High Medium Residential
5094012020	1920	Four units (any combination)	R4-2	YES	14	0.17	Wilshire	High Medium Residential
5094012024	1978	Store	C2-1	No	0.7	0.15	Wilshire	Neighborhood Office Commercial
5094012026	1979	Store	C2-1	No	1.4	0.31	Wilshire	Neighborhood Office Commercial
5094012028	1985	Shopping Center (Neighborhood, Community)	C2-1	No	1.2	0.26	Wilshire	Neighborhood Office Commercial
5094012029	1984	Office Building	C2-1	YES	48	0.45	Wilshire	Neighborhood Office Commercial
5094013001	1985	Store	C2-1	No	1	0.22	Wilshire	Neighborhood Office Commercial
5094013005	1921	Four units (any combination)	R4-2	YES	14	0.17	Wilshire	High Medium Residential
5094013006	1922	Four units (any combination)	R4-2	YES	14	0.17	Wilshire	High Medium Residential
5094013007	1921	Four units (any combination)	R4-2	YES	14	0.17	Wilshire	High Medium Residential

APN	Year Built	Current Use	Zone	30 du/ac (Y/N)	Net Units	Acres	CPA	General Plan Land Use Designation
5094013011	1921	Four units (any combination)	R4-2	YES	14	0.17	Wilshire	High Medium Residential
5094013023	1980	Shopping Center (Neighborhood, Community)	C2-1	No	1.3	0.29	Wilshire	Neighborhood Office Commercial
5094014001	1954	Store and office combination	C2-1	No	0.6	0.14	Wilshire	Neighborhood Office Commercial
5094014009	1917	Four units (any combination)	R4-2	YES	14	0.17	Wilshire	High Medium Residential
5094014011	1916	Five or more apartments or units	R4-2	YES	29	0.35	Wilshire	High Medium Residential
5094014017	1921	Four units (any combination)	R4-2	YES	14	0.17	Wilshire	High Medium Residential
5094014019	1922	Four units (any combination)	R4-2	YES	21	0.23	Wilshire	High Medium Residential
5094014021	1975	Lots - patron or employee	R4-2	YES	56	0.52	Wilshire	High Medium Residential
5094014022	1979	Store	C2-2	YES	33	0.30	Wilshire	Neighborhood Office Commercial
5094015004	0	VACANT LAND	R4-2	YES	18	0.17	Wilshire	High Medium Residential
5094015005	0	VACANT LAND	R4-2	YES	18	0.17	Wilshire	High Medium Residential
5094015006	1915	Three units (any combination)	R4-2	YES	15	0.17	Wilshire	High Medium Residential
5094015007	1917	Four units (any combination)	R4-2	YES	14	0.17	Wilshire	High Medium Residential
5094015014	1936	Four units (any combination)	R4-2	YES	12	0.15	Wilshire	High Medium Residential
5094015016	1936	Four units (any combination)	R4-2	YES	12	0.15	Wilshire	High Medium Residential
5094015018	1922	Five or more apartments or units	R4-2	YES	19	0.23	Wilshire	High Medium Residential
5094015021	1917	Double, duplex, or two units	R4-2	YES	23	0.23	Wilshire	High Medium Residential
5094016001	1938	Four units (any combination)	R4-2	YES	12	0.15	Wilshire	High Medium Residential
5094016007	1921	Rooming / boarding house	R4-2	YES	14	0.15	Wilshire	High Medium Residential
5094016008	1916	Double, duplex, or two units	R4-2	YES	14	0.15	Wilshire	High Medium Residential
5094016011	1926	Store and residential combination	C2-1	No	1.2	0.28	Wilshire	Neighborhood Office Commercial
5094016015	1922	Four units (any combination)	R4-2	YES	12	0.16	Wilshire	High Medium Residential
5094016017	1922	Double, duplex, or two units	R4-2	YES	14	0.16	Wilshire	High Medium Residential
5094017004	1924	Four units (any combination)	R4-2	YES	16	0.19	Wilshire	High Medium Residential
5094017005	1922	Four units (any combination)	R4-2	YES	16	0.19	Wilshire	High Medium Residential
5094017007	1923	Four units (any combination)	R4-2	YES	16	0.19	Wilshire	High Medium Residential
5094017008	0	Lots - patron or employee	C2-1	No	0.8	0.19	Wilshire	Neighborhood Office Commercial
5094017009	0	Lots - patron or employee	C2-1	No	0.5	0.12	Wilshire	Neighborhood Office Commercial
5094017012	0	Condominium	R4-2	YES	16	0.15	Wilshire	High Medium Residential
5094017017	1917	Three units (any combination)	R4-2	YES	13	0.15	Wilshire	High Medium Residential
5094017018	1920	Four units (any combination)	R4-2	YES	12	0.15	Wilshire	High Medium Residential
5094017019	1923	Four units (any combination)	R4-2	YES	15	0.18	Wilshire	High Medium Residential
5094018001	1923	Five or more apartments or units	R4-2	YES	25	0.30	Wilshire	High Medium Residential
5094018002	1917	Four units (any combination)	R4-2	YES	12	0.15	Wilshire	High Medium Residential
5094018004	1917	Four units (any combination)	R4-2	YES	12	0.15	Wilshire	High Medium Residential
5094018005	1923	Four units (any combination)	R4-2	YES	12	0.15	Wilshire	High Medium Residential
5094018006	1917	Four units (any combination)	R4-2	YES	12	0.15	Wilshire	High Medium Residential
5094018008	1922	Three units (any combination)	R4-2	YES	13	0.15	Wilshire	High Medium Residential
5094018010	1956	Office Building	C2-1	No	1.2	0.28	Wilshire	Neighborhood Office Commercial
5094018011	1924	Four units (any combination)	R4-2	YES	12	0.16	Wilshire	High Medium Residential
5094018012	1924	Four units (any combination)	R4-2	YES	12	0.16	Wilshire	High Medium Residential
5094018013	1923	Four units (any combination)	R4-2	YES	12	0.16	Wilshire	High Medium Residential
5094018014	1921	Double, duplex, or two units	R4-2	YES	14	0.16	Wilshire	High Medium Residential
5094018016	1921	Double, duplex, or two units	R4-2	YES	14	0.16	Wilshire	High Medium Residential
5094018018	1925	Four units (any combination)	R4-2	YES	12	0.16	Wilshire	High Medium Residential
5094019004	1980	Lots - patron or employee	R4-2	YES	16	0.16	Wilshire	High Medium Residential
5094019005	1917	Four units (any combination)	R4-2	YES	12	0.16	Wilshire	High Medium Residential
5094019006	1917	Four units (any combination)	R4-2	YES	12	0.16	Wilshire	High Medium Residential
5094019007	1917	Four units (any combination)	R4-2	YES	12	0.16	Wilshire	High Medium Residential
5094019016	1980	Lots - patron or employee	R4-2	YES	15	0.15	Wilshire	High Medium Residential
5094019017	1980	Lots - patron or employee	R4-2	YES	16	0.16	Wilshire	High Medium Residential
5094019018	1969	Lots - patron or employee	R4-2	YES	16	0.16	Wilshire	High Medium Residential
5094019022	1941	Store	C2-1	No	1.2	0.27	Wilshire	Neighborhood Office Commercial
5094019023	1968	Store	C2-1	No	1.3	0.28	Wilshire	Neighborhood Office Commercial
5094020003	1913	Commercial	R4-2	YES	15	0.15	Wilshire	High Medium Residential
5094020009	1915	Three units (any combination)	R4-2	YES	13	0.15	Wilshire	High Medium Residential
5094020010	1920	Double, duplex, or two units	R4-2	YES	14	0.15	Wilshire	High Medium Residential
5094020016	1920	Commercial	R4-2	YES	15	0.15	Wilshire	High Medium Residential
5094020017	1912	Commercial	R4-2	YES	14	0.15	Wilshire	High Medium Residential
5094020022	1912	Commercial	R4-2	YES	15	0.15	Wilshire	High Medium Residential
5094020023	1913	Commercial	R4-2	YES	15	0.15	Wilshire	High Medium Residential

APN	Year Built	Current Use	Zone	30 du/ac (Y/N)	Net Units	Acres	CPA	General Plan Land Use Designation
5094020025	1935	Supermarket - 12000 sq. ft. or more	C2-1	YES	60	0.56	Wilshire	Neighborhood Office Commercial
5094021005	1907	Commercial	R4-1	YES	15	0.16	Wilshire	High Medium Residential
5094021006	1908	Rooming / boarding house	R4-1	YES	15	0.16	Wilshire	High Medium Residential
5094021007	1908	Churches	R4-1	YES	15	0.16	Wilshire	High Medium Residential
5094021011	1908	Commercial	R4-1	YES	15	0.15	Wilshire	High Medium Residential
5094021012	1908	Commercial	R4-1	YES	15	0.15	Wilshire	High Medium Residential
5094021015	1913	Commercial	R4-2	YES	15	0.15	Wilshire	High Medium Residential
5094021019	1908	Double, duplex, or two units	R4-2	YES	18	0.19	Wilshire	High Medium Residential
5094021021	1911	Commercial	R4-1	YES	14	0.14	Wilshire	High Medium Residential
5094021022	1914	Double, duplex, or two units	R4-1	YES	13	0.14	Wilshire	High Medium Residential
5094021025	1932	Double, duplex, or two units	R4-1	YES	14	0.15	Wilshire	High Medium Residential
5094021029	1910	Commercial	R4-1	YES	15	0.16	Wilshire	High Medium Residential
5094021030	1944	Three units (any combination)	R4-1	YES	13	0.16	Wilshire	High Medium Residential
5094021031	1914	Four units (any combination)	R4-1	YES	12	0.16	Wilshire	High Medium Residential
5094021032	1922	Commercial	R4-1	YES	15	0.16	Wilshire	High Medium Residential
5094022001	1916	Four units (any combination)	R4-1	YES	12	0.15	Wilshire	High Medium Residential
5094022003	1907	Three units (any combination)	R4-1	YES	13	0.15	Wilshire	High Medium Residential
5094022006	1910	Commercial	R4-1	YES	14	0.15	Wilshire	High Medium Residential
5094022008	1915	Double, duplex, or two units	R4-2	YES	14	0.15	Wilshire	High Medium Residential
5094022010	1924	Three units (any combination)	R4-2	YES	13	0.15	Wilshire	High Medium Residential
5094022011	1908	Three units (any combination)	R4-2	YES	13	0.15	Wilshire	High Medium Residential
5094022012	1924	Four units (any combination)	R4-1	YES	12	0.15	Wilshire	High Medium Residential
5094022013	1923	Four units (any combination)	R4-1	YES	12	0.15	Wilshire	High Medium Residential
5094022015	1922	Four units (any combination)	R4-1	YES	12	0.15	Wilshire	High Medium Residential
5094022018	1914	Commercial	R4-1	YES	15	0.15	Wilshire	High Medium Residential
5094022021	1923	Four units (any combination)	R4-1	YES	12	0.15	Wilshire	High Medium Residential
5094022022	1925	Four units (any combination)	R4-1	YES	14	0.15	Wilshire	High Medium Residential
5094022023	1923	Four units (any combination)	R4-1	YES	12	0.15	Wilshire	High Medium Residential
5094022024	1923	Four units (any combination)	R4-1	YES	12	0.15	Wilshire	High Medium Residential
5094022026	1923	Four units (any combination)	R4-2	YES	12	0.15	Wilshire	High Medium Residential
5094022030	1907	Commercial	R4-1	YES	15	0.15	Wilshire	High Medium Residential
5094022033	1905	Commercial	R4-1	YES	15	0.15	Wilshire	High Medium Residential
5094022036	1921	Commercial	R4-1	YES	15	0.15	Wilshire	High Medium Residential
5094023004	1922	Four units (any combination)	R4-1	YES	15	0.18	Wilshire	High Medium Residential
5094023007	1910	Commercial	R4-1	YES	14	0.14	Wilshire	High Medium Residential
5094023008	1912	Commercial	R4-1	YES	15	0.15	Wilshire	High Medium Residential
5094023009	1911	Commercial	R4-1	YES	15	0.15	Wilshire	High Medium Residential
5094023011	1915	Double, duplex, or two units	R4-1	YES	14	0.15	Wilshire	High Medium Residential
5094023015	1906	Commercial	R4-1	YES	15	0.15	Wilshire	High Medium Residential
5094023018	1915	Four units (any combination)	R4-1	YES	12	0.15	Wilshire	High Medium Residential
5094023019	1923	Double, duplex, or two units	R4-1	YES	7	0.09	Wilshire	High Medium Residential
5094023021	1953	Three units (any combination)	R4-1	YES	13	0.15	Wilshire	High Medium Residential
5094023027	1915	Double, duplex, or two units	R4-1	YES	14	0.15	Wilshire	High Medium Residential
5094023028	1905	Double, duplex, or two units	R4-1	YES	14	0.15	Wilshire	High Medium Residential
5094023029	1906	Rooming / boarding house	R4-1	YES	15	0.15	Wilshire	High Medium Residential
5094023031	1939	Three units (any combination)	R4-1	YES	14	0.16	Wilshire	High Medium Residential
5094023034	1940	Three units (any combination)	R4-1	YES	13	0.15	Wilshire	High Medium Residential
5094024006	1914	Four units (any combination)	R4-1	YES	15	0.18	Wilshire	High Medium Residential
5094024010	1921	Commercial	R4-1	YES	8	0.09	Wilshire	High Medium Residential
5094024011	1921	Commercial	R4-1	YES	8	0.08	Wilshire	High Medium Residential
5094024012	1922	Commercial	R4-1	YES	8	0.08	Wilshire	High Medium Residential
5094024015	1912	Four units (any combination)	R4-1	YES	15	0.18	Wilshire	High Medium Residential
5094025002	1911	Four units (any combination)	R4-1	YES	21	0.23	Wilshire	High Medium Residential
5094025015	1911	Double, duplex, or two units	R4-1	YES	14	0.15	Wilshire	High Medium Residential
5094025016	1911	Four units (any combination)	R4-1	YES	12	0.15	Wilshire	High Medium Residential
5094025023	0	Double, duplex, or two units	R4-1	YES	8	0.10	Wilshire	High Medium Residential
5094026002	1912	Auto Service Shops	C2-1	No	0.7	0.17	Wilshire	General Commercial
5094026003	1922	Store	C2-1	No	0.7	0.17	Wilshire	General Commercial
5094026011	1908	Commercial	R4-1	YES	17	0.17	Wilshire	High Medium Residential
5094026012	1908	Commercial	R4-1	YES	17	0.17	Wilshire	High Medium Residential
5094026013	1908	Commercial	R4-1	YES	17	0.17	Wilshire	High Medium Residential
5094026014	1907	Double, duplex, or two units	R4-1	YES	16	0.17	Wilshire	High Medium Residential
5094026017	0	Double, duplex, or two units	R4-1	YES	18	0.17	Wilshire	High Medium Residential
5094026019	1965	Store	C2-1	No	2.1	0.46	Wilshire	General Commercial
5094026021	1984	Bank, Savings and Loan	C2-1	No	2.1	0.47	Wilshire	General Commercial
5136001001	1948	Store	C2-1	No	1.2	0.28	Wilshire	General Commercial
5136001002	1906	Store	C2-1	No	0.6	0.14	Wilshire	General Commercial
5136001006	1953	Lots - patron or employee	R4-1	YES	15	0.14	Wilshire	High Medium Residential
5136001011	0	Four units (any combination)	R4-1	YES	28	0.27	Wilshire	High Medium Residential

APN	Year Built	Current Use	Zone	30 du/ac (Y/N)	Net Units	Acres	CPA	General Plan Land Use Designation
5136001012	1965	Shopping Center (Neighborhood, Community)	C1-1	No	1.4	0.32	Wilshire	General Commercial
5136001013	1911	Store and residential combination	C2-1	No	1.8	0.40	Wilshire	General Commercial
5136001900	0	Government Owned Property (OPEN)	R4-1	YES	7	0.07	Wilshire	High Medium Residential
5501001001	1973	Lots - patron or employee	R4-1	YES	16	0.17	Wilshire	Neighborhood Office Commercial
5501001004	1978	Lots - patron or employee	C2-1	YES	7.5	0.17	Wilshire	Neighborhood Office Commercial
5501001005	0	VACANT LAND	R4-1	YES	16	0.17	Wilshire	Neighborhood Office Commercial
5501001008	1964	Schools (Private)	C2-1	YES	9.5	0.21	Wilshire	Neighborhood Office Commercial
5501001009	1986	Medical/dental Building	C2-1	YES	4.5	0.10	Wilshire	Neighborhood Office Commercial
5501001012	1962	Office Building	C2-1	YES	13.5	0.30	Wilshire	Neighborhood Office Commercial
5501001013	1959	Medical/dental Building	C2-1	YES	6.5	0.15	Wilshire	Neighborhood Office Commercial
5501001014	1948	Professional Building	C2-1	YES	6.5	0.15	Wilshire	Neighborhood Office Commercial
5501001029	1972	Service Station	C2-1	YES	18	0.39	Wilshire	Neighborhood Office Commercial
5501004003	1918	Commercial	R4-1	YES	5	0.10	Wilshire	General Commercial
5501004006	1927	Hospitals	R4-1	YES	179	2.90	Wilshire	High Medium Residential
5501005012	1939	Three units (any combination)	R4-1	YES	9	0.21	Wilshire	High Medium Residential
5501005017	0	Lots - patron or employee	C2-1	No	1	0.17	Wilshire	General Commercial
5501005020	1928	Office Building	C2-1	No	0.5	0.08	Wilshire	General Commercial
5501005022	1938	Commercial	R4-1	YES	7	0.14	Wilshire	High Medium Residential
5501005029	1928	Store	C2-1	No	1.1	0.26	Wilshire	General Commercial
5501006010	1922	Commercial	R4-1	YES	8	0.14	Wilshire	High Medium Residential
5501006012	1918	Commercial	R4-1	YES	10	0.17	Wilshire	High Medium Residential
5501006013	1940	Commercial	R4-1	YES	9	0.17	Wilshire	High Medium Residential
5501006014	1922	Commercial	R4-1	YES	9	0.17	Wilshire	High Medium Residential
5501006019	1924	Double, duplex, or two units	R4-1	YES	8	0.17	Wilshire	High Medium Residential
5501010022	1978	Used Car Sales	C2-1	YES	7	0.15	Wilshire	Neighborhood Office Commercial
5501010023	1956	Lots - patron or employee	C2-1	YES	7	0.15	Wilshire	Neighborhood Office Commercial
5501010024	1923	Store and residential combination	C2-1	YES	7	0.15	Wilshire	Neighborhood Office Commercial
5501010025	1968	Lots - patron or employee	C2-1	YES	7.5	0.17	Wilshire	Neighborhood Office Commercial
5501010026	1968	Lots - patron or employee	C2-1	YES	7.5	0.16	Wilshire	Neighborhood Office Commercial
5501010029	1941	Auto Service Shops	C2-1	YES	17	0.37	Wilshire	Neighborhood Office Commercial
5501010030	0	VACANT LAND	C2-1	YES	5.5	0.13	Wilshire	Neighborhood Office Commercial
5501010031	0	VACANT LAND	C2-1	YES	6	0.13	Wilshire	Neighborhood Office Commercial
5501010032	1948	Warehousing, distribution under 10,000 sq. ft.	C2-1	YES	56	1.21	Wilshire	Neighborhood Office Commercial
5501010033	1960	Bank, Savings and Loan	C2-1	YES	39	0.85	Wilshire	Neighborhood Office Commercial
5501012012	1913	Hotels - under 50 rooms	C2-1	No	3.1	0.51	Wilshire	Neighborhood Office Commercial
5501012013	1986	Store	C2-1	No	3.9	0.63	Wilshire	Neighborhood Office Commercial
5501012020	1930	Auto Service Shops	C2-1	No	1.5	0.25	Wilshire	Neighborhood Office Commercial
5501012023	1986	Shopping Center (Neighborhood, Community)	C2-1	No	2.1	0.35	Wilshire	Neighborhood Office Commercial
5501012024	1986	Lots - patron or employee	C2-1	No	7.9	1.29	Wilshire	Neighborhood Office Commercial
5501013014	1966	Auto Service Body and Fender Repair	[Q]C2-1	No	2.2	0.35	Wilshire	Limited Manufacturing
5501013027	1968	Church	[Q]C2-1	No	9.7	1.56	Wilshire	Limited Manufacturing
5501013040	1963	Supermarket - 12000 sq. ft. or more	C2-1	No	23.6	3.82	Wilshire	Community Commercial
5501013042	1950	Churches	C2-1	No	8.9	1.45	Wilshire	Community Commercial
5501014013	1922	Auto Service Body and Fender Repair	[Q]C2-1	No	1.9	0.41	Wilshire	Limited Manufacturing
5501014900	0	Government Owned Property (OPEN)	C2-1	No	2.1	0.34	Wilshire	General Commercial
5501015011	1947	Office Building	C2-1	No	1	0.17	Wilshire	General Commercial
5501015017	1940	Store and office combination	C2-1	No	0.6	0.10	Wilshire	General Commercial
5501015030	1946	Office Building	C2-1	No	0.7	0.11	Wilshire	General Commercial

APN	Year Built	Current Use	Zone	30 du/ac (Y/N)	Net Units	Acres	CPA	General Plan Land Use Designation
5501016026	1922	Schools (Private)	C2-1	No	0.8	0.13	Wilshire	General Commercial
5501017040	1959	Restaurants, cocktail lounge, tavern	C2-1	No	1.9	0.31	Wilshire	General Commercial
5501019001	1936	Three units (any combination)	R3-1	YES	9	0.23	Wilshire	Medium Residential
5501019003	1916	Double, duplex, or two units	R3-1	YES	8	0.20	Wilshire	Medium Residential
5501019008	1913	Double, duplex, or two units	R3-1	YES	7	0.18	Wilshire	Medium Residential
5501019010	1923	Commercial	R3-1	YES	8	0.18	Wilshire	Medium Residential
5501019012	1907	Commercial	R3-1	YES	8	0.18	Wilshire	Medium Residential
5501021005	1923	Commercial	R4-2	YES	18	0.18	Wilshire	High Medium Residential
5501021008	1914	Double, duplex, or two units	R4-2	YES	16	0.17	Wilshire	High Medium Residential
5501022005	1923	Double, duplex, or two units	R4-1	YES	17	0.18	Wilshire	High Medium Residential
5501022006	1923	Double, duplex, or two units	R4-1	YES	6	0.08	Wilshire	High Medium Residential
5501022012	1926	Commercial	R4-1	YES	5	0.11	Wilshire	High Medium Residential
5501022020	1916	Double, duplex, or two units	R4-2	YES	21	0.21	Wilshire	High Medium Residential
5501023013	1951	Hospitals	R1-1	No	19	2.25	Wilshire	High Medium Residential
5501024021	0	Bowling alley	C2-1	No	4.7	1.02	Wilshire	Community Commercial
5501024025	1974	Store	C2-1	No	5.8	1.26	Wilshire	Community Commercial
5502001002	1916	Homes for the aged and others	R4-2	YES	22	0.21	Wilshire	High Medium Residential
5502001003	1922	Four units (any combination)	R4-2	YES	25	0.27	Wilshire	High Medium Residential
5502001008	1959	Schools (Private)	R4-2	YES	23	0.21	Wilshire	High Medium Residential
5502001009	1926	Store	C2-1	No	1.1	0.26	Wilshire	Neighborhood Office Commercial
5502001010	1973	Auto Service Shops	C2-1	No	0.9	0.21	Wilshire	Neighborhood Office Commercial
5502002001	1914	Rooming / boarding house	R4-2	YES	27	0.26	Wilshire	High Medium Residential
5502002009	1954	Office Building	C2-1	No	0.9	0.20	Wilshire	Neighborhood Office Commercial
5502002020	1985	Restaurants, cocktail lounge, tavern	C2-1	No	1.5	0.32	Wilshire	Neighborhood Office Commercial
5502003009	1915	Store	C2-1	No	1	0.23	Wilshire	Neighborhood Office Commercial
5502004002	1950	Five or more apartments or units	R4-1	YES	19	0.23	Wilshire	High Medium Residential
5502004004	1917	Five or more apartments or units	R4-1	YES	21	0.25	Wilshire	High Medium Residential
5502005006	1922	Four units (any combination)	R4-1	YES	20	0.23	Wilshire	High Medium Residential
5502005012	1921	Four units (any combination)	R4-1	YES	12	0.15	Wilshire	High Medium Residential
5502005053	1985	Shopping Center (Neighborhood, Community)	C2-1	No	2	0.33	Wilshire	Neighborhood Office Commercial
5502006001	1930	Store and residential combination	C2-1	No	1.5	0.25	Wilshire	Neighborhood Office Commercial
5502006004	1924	Four units (any combination)	R4-1	YES	15	0.18	Wilshire	High Medium Residential
5502006012	1921	Four units (any combination)	R4-1	YES	15	0.18	Wilshire	High Medium Residential
5502006021	1931	Store	C2-1	No	1	0.17	Wilshire	Neighborhood Office Commercial
5502007001	1951	Store	C2-1	No	1.6	0.28	Wilshire	Neighborhood Office Commercial
5502007015	1966	Store	C2-1	No	1.6	0.27	Wilshire	Neighborhood Office Commercial
5502008008	1946	Lots - patron or employee	C2-1	No	0.9	0.21	Wilshire	Community Commercial
5502008010	1945	Lots - patron or employee	C2-1	No	1.2	0.27	Wilshire	Community Commercial
5502008015	1923	Store combination (with office or residential)	C2-1	No	1.7	0.29	Wilshire	Community Commercial
5502008019	1976	Bank, Savings and Loan	C2-1	No	1.6	0.35	Wilshire	Community Commercial
5502008022	1989	Fast Food - Auto Oriented	C2-1	No	1.3	0.32	Wilshire	Community Commercial
5502009001	1986	Lots - patron or employee	R4-1	YES	23	0.21	Wilshire	High Medium Residential
5502009002	1939	Five or more apartments or units	R4-1	YES	36	0.43	Wilshire	High Medium Residential
5502009011	1970	Fast Food - Auto Oriented	C2-1	No	1	0.23	Wilshire	Community Commercial
5502009012	1975	Auto Service Shops	C2-1	No	2.4	0.53	Wilshire	Community Commercial
5502009020	1987	Shopping Center (Neighborhood, Community)	C2-1	No	3.6	0.79	Wilshire	Community Commercial
5502009901	0	Government Owned Property (OPEN)	C2-1	No	0.7	0.17	Wilshire	Community Commercial
5502010004	1920	Four units (any combination)	R4-1	YES	16	0.19	Wilshire	High Medium Residential
5502010017	1921	Four units (any combination)	R4-1	YES	16	0.19	Wilshire	High Medium Residential
5502011004	1921	Four units (any combination)	R4-1	YES	18	0.21	Wilshire	High Medium Residential
5502011023	1920	Schools (Private)	R4-1	YES	18	0.21	Wilshire	High Medium Residential
5502012008	1968	Lots - patron or employee	R4-1	YES	22	0.21	Wilshire	High Medium Residential
5502013004	1920	Commercial	R4-1	YES	24	0.23	Wilshire	High Medium Residential
5502013005	1911	Commercial	R4-1	YES	22	0.21	Wilshire	High Medium Residential
5502013016	1917	Rooming / boarding house	R4-1	YES	22	0.21	Wilshire	High Medium Residential
5502014005	1925	Five or more apartments or units	R4-1	YES	22	0.26	Wilshire	High Medium Residential
5502015006	1958	Lots - patron or employee	R4-2	YES	20	0.18	Wilshire	High Medium Residential
5502016001	0	VACANT LAND	R4-2	YES	28	0.26	Wilshire	High Medium Residential
5502016002	1945	Lots - patron or employee	R4-2	YES	84	0.77	Wilshire	High Medium Residential
5502016007	1925	Churches	R4-2	YES	103	0.95	Wilshire	High Medium Residential



APN	Year Built	Current Use	Zone	30 du/ac (Y/N)	Net Units	Acres	CPA	General Plan Land Use Designation
5502016008	0	VACANT LAND	R4-2	YES	9	0.09	Wilshire	High Medium Residential
5502017020	1986	Store	C2-1	No	2	0.45	Wilshire	Neighborhood Office Commercial
5502017021	1955	Office Building	R1-1	No	3.5	0.77	Wilshire	High Medium Residential
5502018023	0	Lots - patron or employee	C2-1	No	1.2	0.27	Wilshire	Neighborhood Office Commercial
5502018902	0	Parking Structures - patron or employee	C2-1	No	1.6	0.36	Wilshire	Neighborhood Office Commercial
5502019002	0	VACANT LAND	C2-1	No	0.8	0.17	Wilshire	Neighborhood Office Commercial
5502019018	1955	Bank, Savings and Loan	C2-1	No	1.6	0.34	Wilshire	Neighborhood Office Commercial
5502019019	1928	Store and residential combination	C2-1	No	1.7	0.39	Wilshire	Neighborhood Office Commercial
5502020001	1990	Lots - patron or employee	R4-2	YES	28	0.26	Wilshire	High Medium Residential
5502020016	1928	Shopping Center (Neighborhood, Community)	R4-2	No	6	1.31	Wilshire	High Medium Residential
5502021001	0	Lots - patron or employee	C2-1	No	2.4	0.52	Wilshire	Neighborhood Office Commercial
5502021007	1950	Five or more apartments or units	R4-2	YES	20	0.24	Wilshire	High Medium Residential
5502021009	1923	Four units (any combination)	R4-2	YES	17	0.20	Wilshire	High Medium Residential
5502021010	1923	Four units (any combination)	R4-2	YES	17	0.20	Wilshire	High Medium Residential
5502021014	1966	Office building	C2-1	No	2.3	0.50	Wilshire	Neighborhood Office Commercial
5502022090	0	Store	C2-1	No	2.3	0.50	Wilshire	Neighborhood Office Commercial
5502023020	0	VACANT LAND	R4-2	YES	14	0.13	Wilshire	High Medium Residential
5502023022	1990	Office building	R4-2	YES	43	0.40	Wilshire	High Medium Residential
5502024013	1975	Auto Service Shops	C2-1	No	3.2	0.70	Wilshire	Community Commercial
5502025006	1960	Used Car Sales	C2-2	YES	28.8	0.22	Wilshire	Regional Center Commercial
5502025013	1959	Store and office combination	C2-2	YES	27	0.21	Wilshire	Regional Center Commercial
5502025016	1966	Restaurants, cocktail lounge, tavern	C2-2	YES	75	0.58	Wilshire	Regional Center Commercial
5502025021	1954	Restaurants, cocktail lounge, tavern	C2-2	YES	20.4	0.16	Wilshire	Regional Center Commercial
5502025900	0	Store and office combination	C2-2	YES	73.2	0.56	Wilshire	Regional Center Commercial
5502026003	1954	Office Building	C2-2	YES	27.6	0.21	Wilshire	Regional Center Commercial
5502026004	1958	Office Building	C2-2	YES	28.8	0.22	Wilshire	Regional Center Commercial
5502026011	0	Lots - patron or employee	R5P-2	YES	40	0.18	Wilshire	Regional Center Commercial
5502026013	0	Lots - patron or employee	R5P-2	YES	42	0.19	Wilshire	Regional Center Commercial
5502026014	1954	Lots - patron or employee	R5P-2	YES	32	0.15	Wilshire	Regional Center Commercial
5502026015	1910	Store and residential combination	C2-2	YES	19.8	0.16	Wilshire	Regional Center Commercial
5502026016	0	Store	C2-2	YES	20.4	0.16	Wilshire	Regional Center Commercial
5502026020	0	Office building	C4-2	YES	100.2	0.77	Wilshire	Regional Center Commercial
5502026021	1929	Store and office combination	C4-2	YES	62.4	0.48	Wilshire	Regional Center Commercial
5502026022	0	Lots - commercial parking	R5P-2	YES	75	0.35	Wilshire	Regional Center Commercial
5502026023	1955	Office Building	C2-2	YES	37.2	0.29	Wilshire	Regional Center Commercial
5502027010	1955	Office building	R5P-2	YES	258	1.19	Wilshire	Regional Center Commercial
5502027017	1970	Office building	C4-2	YES	143.4	1.10	Wilshire	Regional Center Commercial
5502027018	1982	Store and office combination	C2-2	YES	49.8	0.39	Wilshire	Regional Center Commercial
5502028005	1966	Lots - patron or employee	CR-2	YES	22.2	0.17	Wilshire	Regional Center Commercial
5502028006	1965	Lots - patron or employee	CR-2	YES	22.2	0.17	Wilshire	Regional Center Commercial
5502028007	1965	Lots - patron or employee	CR-2	YES	10.8	0.09	Wilshire	Regional Center Commercial
5502028009	1958	Office Building	C2-2	YES	27	0.21	Wilshire	Regional Center Commercial
5502028010	1941	Professional Building	C2-2	YES	13.2	0.10	Wilshire	Regional Center Commercial
5502028017	1957	Office Building	C2-2	YES	48.6	0.37	Wilshire	Regional Center Commercial
5502028018	1956	Office Building	C2-2	YES	36.6	0.28	Wilshire	Regional Center Commercial
5502028019	1981	Office building	C4-2	YES	123	0.94	Wilshire	Regional Center Commercial
5502028020	1967	Office building	C4-2	YES	90	0.69	Wilshire	Regional Center Commercial
5502029026	1984	Shopping Center (Neighborhood, Community)	C2-2	YES	106.8	0.96	Wilshire	Regional Center Commercial
5502029028	1988	Shopping Center (Neighborhood, Community)	C4-2	YES	78.6	0.60	Wilshire	Regional Center Commercial
5502030014	1968	Office building	C4-2	YES	327	2.50	Wilshire	Regional Center Commercial
5502031001	1926	Churches	C4-2	YES	93	0.71	Wilshire	Regional Center Commercial
5502031012	1925	Miscellaneous commercial	C2-2	YES	25.2	0.23	Wilshire	Regional Center Commercial
5502031014	1927	Store and office combination	C2-2	YES	73.8	0.57	Wilshire	Regional Center Commercial
5502032005	1928	Hotels - 50 or more rooms	C2-2	YES	43.8	0.34	Wilshire	Regional Center Commercial
5502032016	1962	Office building	C2-2	YES	87	0.67	Wilshire	Regional Center Commercial
5503001003	1911	Commercial	R4-1	YES	21	0.21	Wilshire	High Medium Residential
5503001005	1931	Single Residence	R4-1	YES	22	0.21	Wilshire	High Medium Residential
5503002002	0	VACANT LAND	C2-1	No	0.8	0.19	Wilshire	Neighborhood Office Commercial
5503002003	0	VACANT LAND	C2-1	No	0.8	0.19	Wilshire	Neighborhood Office Commercial

APN	Year Built	Current Use	Zone	30 du/ac (Y/N)	Net Units	Acres	CPA	General Plan Land Use Designation
5503002004	1923	Store and office combination	C2-1	No	0.8	0.19	Wilshire	Neighborhood Office Commercial
5503002005	1921	Store	C2-1	No	0.5	0.13	Wilshire	Neighborhood Office Commercial
5503002006	1921	Store	C2-1	No	1	0.23	Wilshire	Neighborhood Office Commercial
5503002007	1921	Store and residential combination	C2-1	No	0.8	0.19	Wilshire	Neighborhood Office Commercial
5503002008	1924	Store and office combination	C2-1	No	0.8	0.19	Wilshire	Neighborhood Office Commercial
5503002023	1984	Shopping Center (Neighborhood, Community)	C2-1	No	1.6	0.35	Wilshire	Neighborhood Office Commercial
5503003001	1933	Store	C2-1	No	1.9	0.41	Wilshire	Neighborhood Office Commercial
5503003002	1946	Warehousing, distribution 10,000-24,999 sq. ft.	C2-1	No	0.9	0.21	Wilshire	Neighborhood Office Commercial
5503003005	1929	Store combination (with office or residential)	C2-1	No	0.9	0.21	Wilshire	Neighborhood Office Commercial
5503003006	1991	Lots - patron or employee	C2-1	No	0.9	0.21	Wilshire	Neighborhood Office Commercial
5503003009	1919	Commercial	R3-1	YES	10	0.21	Wilshire	High Medium Residential
5503003010	1916	Commercial	R3-1	YES	10	0.21	Wilshire	High Medium Residential
5503003012	1916	Commercial	R3-1	YES	10	0.21	Wilshire	High Medium Residential
5503003018	1979	Churches	C2-1	No	4.9	1.07	Wilshire	General Commercial
5503003019	1920	Store	C2-1	No	0.8	0.19	Wilshire	Neighborhood Office Commercial
5503003020	1960	Lots - patron or employee	C2-1	No	0.8	0.19	Wilshire	Neighborhood Office Commercial
5503004010	1916	Commercial	R3-1	YES	8	0.18	Wilshire	High Medium Residential
5503004011	1932	Medical/dental Building	C2-1	No	0.9	0.21	Wilshire	General Commercial
5503004012	1951	Store	C2-1	No	0.9	0.21	Wilshire	General Commercial
5503004013	1916	Commercial	R3-1	YES	8	0.18	Wilshire	High Medium Residential
5503004015	1915	Commercial	R3-1	YES	10	0.21	Wilshire	High Medium Residential
5503004019	1913	Single Residence	R3-1	YES	10	0.21	Wilshire	High Medium Residential
5503004022	1911	Store combination (with office or residential)	R3-1	YES	10	0.21	Wilshire	High Medium Residential
5503005001	1914	Commercial	R3-1	YES	12	0.24	Wilshire	High Medium Residential
5503005011	1972	Store	C2-1	No	0.7	0.17	Wilshire	Neighborhood Office Commercial
5503005022	1966	Professional Building	C2-1	No	2.6	0.57	Wilshire	Neighborhood Office Commercial
5503006006	1911	Commercial	R3-1	YES	8	0.18	Wilshire	High Medium Residential
5503006010	1930	Store and office combination	C2-1	No	0.9	0.20	Wilshire	Neighborhood Office Commercial
5503006022	1959	Office Building	C2-1	YES	32	0.59	Wilshire	Neighborhood Office Commercial
5503007011	1912	Office Building	C2-1	No	0.9	0.20	Wilshire	Neighborhood Office Commercial
5503007020	1910	Commercial	R3-1	YES	10	0.20	Wilshire	High Medium Residential
5503008008	1972	Store	C2-1	No	1.1	0.25	Wilshire	Neighborhood Office Commercial
5503008016	1940	Office Building	C2-1	No	3	0.65	Wilshire	Neighborhood Office Commercial
5503013006	1913	Single Residence	R3-1	YES	8	0.17	Wilshire	High Medium Residential
5503013007	1912	Commercial	R3-1	YES	12	0.24	Wilshire	High Medium Residential
5503013008	1917	Commercial	R3-1	YES	10	0.21	Wilshire	High Medium Residential
5503013009	1917	Commercial	R3-1	YES	10	0.20	Wilshire	High Medium Residential
5503014006	1920	Office Building	C2-1	No	1.2	0.26	Wilshire	Neighborhood Office Commercial
5503014020	1964	VACANT LAND	R3-2	No	7.7	1.67	Wilshire	High Medium Residential
5503014022	0	VACANT LAND	R3-2	YES	10	0.19	Wilshire	High Medium Residential
5503014023	1930	Restaurants, cocktail lounge, tavern	C2-1	No	1.1	0.24	Wilshire	Neighborhood Office Commercial
5503014024	1948	Shopping Center (Neighborhood, Community)	C2-1	No	1.1	0.24	Wilshire	Neighborhood Office Commercial
5503014025	1963	Lots - patron or employee	C2-1	No	0.8	0.19	Wilshire	Neighborhood Office Commercial
5503015006	1933	Office Building	C2-1	No	0.8	0.19	Wilshire	Neighborhood Office Commercial
5503015009	1949	Lots - patron or employee	C2-1	No	0.8	0.19	Wilshire	Neighborhood Office Commercial
5503015010	1939	Shopping Center (Neighborhood, Community)	C2-1	No	0.8	0.19	Wilshire	Neighborhood Office Commercial

APN	Year Built	Current Use	Zone	30 du/ac (Y/N)	Net Units	Acres	CPA	General Plan Land Use Designation
5503015011	1923	Five or more apartments or units	R4-1	YES	16	0.20	Wilshire	High Medium Residential
5503015021	1979	Store	C2-1	No	0.8	0.18	Wilshire	Neighborhood Office Commercial
5503015022	1978	Restaurants, cocktail lounge, tavern	C2-1	No	0.8	0.18	Wilshire	Neighborhood Office Commercial
5503015023	1928	Schools (Private)	C2-1	No	0.8	0.18	Wilshire	Neighborhood Office Commercial
5503015024	1969	Service Station	C2-1	No	2.7	0.58	Wilshire	Neighborhood Office Commercial
5503017001	1924	Store and residential combination	R4-2	No	0.5	0.12	Wilshire	High Medium Residential
5503017002	1941	Dance halls	R4-2	No	1.3	0.30	Wilshire	High Medium Residential
5503017014	1972	Lots - patron or employee	R4-2	YES	22	0.21	Wilshire	High Medium Residential
5503017018	1922	Five or more apartments or units	R4-2	YES	34	0.41	Wilshire	High Medium Residential
5503018003	1923	Store and office combination	C2-1	No	1.8	0.39	Wilshire	Neighborhood Office Commercial
5503018004	1931	Schools (Private)	C2-1	No	0.9	0.21	Wilshire	Neighborhood Office Commercial
5503018005	1920	Store and office combination	C2-1	No	0.9	0.21	Wilshire	Neighborhood Office Commercial
5503018006	1973	Lots - patron or employee	C2-1	No	0.8	0.19	Wilshire	Neighborhood Office Commercial
5503018007	1973	Restaurants, cocktail lounge, tavern	C2-1	No	0.8	0.18	Wilshire	Neighborhood Office Commercial
5503018008	1920	Four units (any combination)	R4-2	YES	18	0.21	Wilshire	High Medium Residential
5503018017	1921	Store	C2-1	No	0.9	0.21	Wilshire	Neighborhood Office Commercial
5503018019	1984	Store and office combination	C2-1	No	3.4	0.74	Wilshire	Neighborhood Office Commercial
5503019001	1926	Office Building	C2-1	No	1	0.22	Wilshire	Neighborhood Office Commercial
5503019002	1930	Bank, Savings and Loan	C2-1	No	0.8	0.19	Wilshire	Neighborhood Office Commercial
5503019003	1951	Lots - patron or employee	C2-1	No	0.8	0.18	Wilshire	Neighborhood Office Commercial
5503019004	1952	Lots - patron or employee	C2-1	No	0.9	0.21	Wilshire	Neighborhood Office Commercial
5503019005	1946	Service shops	C2-1	No	0.7	0.21	Wilshire	Neighborhood Office Commercial
5503019009	1987	Lots - patron or employee	C2-1	No	0.9	0.21	Wilshire	Neighborhood Office Commercial
5503019013	1956	Lots - patron or employee	R4-2	YES	20	0.19	Wilshire	High Medium Residential
5503019015	1925	Restaurants, cocktail lounge, tavern	C2-1	No	0.9	0.21	Wilshire	Neighborhood Office Commercial
5503019016	1928	Store and office combination	C2-1	No	1.7	0.40	Wilshire	Neighborhood Office Commercial
5503019018	1971	Store	C2-1	No	0.9	0.20	Wilshire	Neighborhood Office Commercial
5503020008	1912	Schools (Private)	R4-2	YES	18	0.18	Wilshire	High Medium Residential
5503020022	1917	Store and office combination	C2-1	No	1.9	0.41	Wilshire	Neighborhood Office Commercial
5503020024	1923	Store and residential combination	C2-1	No	0.9	0.20	Wilshire	Neighborhood Office Commercial
5503020025	1924	Store and residential combination	C2-1	No	0.9	0.21	Wilshire	Neighborhood Office Commercial
5503020026	0	Five or more apartments or units	R4-2	YES	20	0.19	Wilshire	High Medium Residential
5503021015	1915	Five or more apartments or units	R4-2	YES	17	0.21	Wilshire	High Medium Residential
5503021017	1915	Four units (any combination)	R4-2	YES	18	0.21	Wilshire	High Medium Residential
5503021023	1985	Shopping Center (Neighborhood, Community)	C2-1	No	3.5	0.77	Wilshire	Neighborhood Office Commercial
5503022001	1959	Office Building	R4-2	No	3.6	0.79	Wilshire	High Medium Residential
5503022008	0	VACANT LAND	C2-1	No	0.9	0.20	Wilshire	Neighborhood Office Commercial
5503022009	1956	Lots - patron or employee	C2-1	No	0.9	0.21	Wilshire	Neighborhood Office Commercial
5503022013	1926	Rooming / boarding house	R4-2	YES	19	0.19	Wilshire	High Medium Residential
5503022016	0	VACANT LAND	R4-2	YES	22	0.21	Wilshire	High Medium Residential
5503023002	1911	Hotels - under 50 rooms	C2-1	No	1.2	0.26	Wilshire	Neighborhood Office Commercial
5503023009	1916	Homes for the aged and others	R4-2	YES	21	0.21	Wilshire	High Medium Residential
5503023020	1969	Office building	R4-2	No	3.4	0.75	Wilshire	High Medium Residential
5503023074	1919	Office Building	C2-1	No	0.9	0.23	Wilshire	Neighborhood Office Commercial

APN	Year Built	Current Use	Zone	30 du/ac (Y/N)	Net Units	Acres	CPA	General Plan Land Use Designation
5503024001	1956	Professional Building	R1-1	No	3.5	0.77	Wilshire	High Medium Residential
5503024004	0	VACANT LAND	R4-2	YES	28	0.26	Wilshire	High Medium Residential
5503024005	1958	Office building	C2-1	No	1.2	0.26	Wilshire	Neighborhood Office Commercial
5503024006	1953	Office Building	C2-1	No	1.1	0.26	Wilshire	Neighborhood Office Commercial
5503025004	0	Lots - patron or employee	R5-2	YES	71	0.33	Wilshire	Regional Center Commercial
5503025006	1971	Restaurants, cocktail lounge, tavern	C2-2	YES	34.2	0.27	Wilshire	Regional Center Commercial
5503025007	0	Office Building	CR-2	YES	48.6	0.37	Wilshire	Regional Center Commercial
5503025008	1957	Office Building	CR-2	YES	42.6	0.33	Wilshire	Regional Center Commercial
5503025012	1957	Bank, Savings and Loan	C4-2	YES	172.8	1.33	Wilshire	Regional Center Commercial
5503025013	1970	Restaurants, cocktail lounge, tavern	C4-2	YES	130.2	1.00	Wilshire	Regional Center Commercial
5503025014	0	Office Building	C2-2	YES	43.8	0.34	Wilshire	Regional Center Commercial
5503026004	1959	Office building	CR-2	YES	42.6	0.33	Wilshire	Regional Center Commercial
5503026005	1963	Office Building	CR-2	YES	42.6	0.33	Wilshire	Regional Center Commercial
5503026006	1951	Office Building	C2-2	YES	43.8	0.34	Wilshire	Regional Center Commercial
5503026007	1949	Store combination (with office or residential)	C2-2	YES	85.2	0.67	Wilshire	Regional Center Commercial
5503026014	1968	Churches	C4-2	YES	259.8	2.00	Wilshire	Regional Center Commercial
5503027017	0	Office Building	C4-2	YES	43.8	0.34	Wilshire	Regional Center Commercial
5503028007	0	Lots - patron or employee	C2-2	YES	27	0.21	Wilshire	Regional Center Commercial
5503028008	1928	Store	C2-2	YES	55.8	0.43	Wilshire	Regional Center Commercial
5503028009	1919	Office Building	C2-2	YES	27	0.21	Wilshire	Regional Center Commercial
5503028010	0	Schools (Private)	R5-2	YES	44	0.21	Wilshire	Regional Center Commercial
5503028020	1982	Office building	C4-2	YES	144	1.10	Wilshire	Regional Center Commercial
5503029017	1970	Office building	C4-2	YES	175.2	1.34	Wilshire	Regional Center Commercial
5503029020	0	Lots - patron or employee	C2-2	YES	54	0.41	Wilshire	Regional Center Commercial
5503029021	1922	Office building	C2-2	YES	109.8	0.84	Wilshire	Regional Center Commercial
5503029024	1970	Office building	C4-2	YES	175.2	1.34	Wilshire	Regional Center Commercial
5503030001	1923	Store and office combination	C2-2	YES	23.4	0.18	Wilshire	Regional Center Commercial
5503030908	0	Rapid Transit, Bus, etc	C4-2	YES	56.4	0.44	Wilshire	Regional Center Commercial
5503030909	0	Lots - patron or employee	C2-2	YES	97.8	0.75	Wilshire	Regional Center Commercial
5503031001	1967	Office Building	C4-2	YES	67.2	0.52	Wilshire	Regional Center Commercial
5503031006	1931	Clubs, lodge halls, fraternal organizations	C2-2	YES	31.2	0.24	Wilshire	Regional Center Commercial
5503031007	1921	Store and residential combination	C2-2	YES	32.4	0.25	Wilshire	Regional Center Commercial
5503031008	1921	Store	C2-1	No	1.1	0.25	Wilshire	Neighborhood Office Commercial
5503031017	1967	Lots - commercial parking	C4-2	YES	99	0.76	Wilshire	Regional Center Commercial
5503032002	1912	Churches	C4-2	YES	97.2	0.76	Wilshire	Regional Center Commercial
5503032006	1954	Service Station	C2-1	No	1.1	0.25	Wilshire	Neighborhood Office Commercial
5503032007	0	Five or more apartments or units	C2-1	No	1.1	0.25	Wilshire	Neighborhood Office Commercial
5503032010	0	Lots - patron or employee	R5P-2	YES	52	0.24	Wilshire	Regional Center Commercial
5503032011	1934	Professional Building	C4-2	YES	100.8	0.77	Wilshire	Regional Center Commercial
5504014017	1919	Commercial	R3-1XL	YES	7	0.15	Wilshire	Medium Residential
5504014021	1913	Commercial	R3-1XL	YES	7	0.15	Wilshire	Medium Residential
5504014022	1920	Double, duplex, or two units	R3-1XL	YES	6	0.15	Wilshire	Medium Residential
5504019033	1919	Commercial	R3-1	YES	9	0.19	Wilshire	Medium Residential
5504021024	1920	Commercial	R3-1XL	YES	5	0.12	Wilshire	Medium Residential
5504021026	1925	Commercial	R3-1XL	YES	5	0.12	Wilshire	Medium Residential
5504022021	1920	Double, duplex, or two units	R3-1XL	YES	6	0.15	Wilshire	Medium Residential
5504022022	1920	Double, duplex, or two units	R3-1XL	YES	6	0.15	Wilshire	Medium Residential
5504022023	1922	Double, duplex, or two units	R3-1XL	YES	6	0.15	Wilshire	Medium Residential
5504024034	1966	Lots - patron or employee	R3-1	YES	21	0.40	Wilshire	Medium Residential
5504024047	1912	Four units (any combination)	R3-1	YES	17	0.20	Wilshire	Medium Residential
5504024048	1922	Four units (any combination)	R3-1	YES	17	0.20	Wilshire	Medium Residential
5504024081	1910	VACANT LAND	R4-1	YES	14	0.16	Wilshire	High Medium Residential
5504025001	1920	Double, duplex, or two units	R3-1	YES	6	0.15	Wilshire	Medium Residential
5504025002	1920	Double, duplex, or two units	R3-1	YES	6	0.15	Wilshire	Medium Residential
5504025008	1921	Double, duplex, or two units	R3-1	YES	7	0.18	Wilshire	Medium Residential
5504025017	1920	Rooming / boarding house	R4-1	YES	19	0.18	Wilshire	High Medium Residential
5504026002	1920	Five or more apartments or units	R4-2	YES	16	0.19	Wilshire	High Medium Residential
5504026003	1912	Office building	R4-2	YES	20	0.19	Wilshire	High Medium Residential
5504026012	1919	Single Residence	R3-2	YES	8	0.17	Wilshire	High Medium Residential
5504026014	1919	Commercial	R3-2	YES	6	0.14	Wilshire	High Medium Residential
5504026015	1919	Commercial	R3-2	YES	6	0.14	Wilshire	High Medium Residential
5504026016	1913	Commercial	R3-2	YES	6	0.14	Wilshire	High Medium Residential
5504026017	1920	Commercial	R3-2	YES	6	0.14	Wilshire	High Medium Residential
5504026018	1916	Commercial	R3-2	YES	6	0.14	Wilshire	High Medium Residential
5504026019	1919	Commercial	R3-2	YES	6	0.13	Wilshire	High Medium Residential

APN	Year Built	Current Use	Zone	30 du/ac (Y/N)	Net Units	Acres	CPA	General Plan Land Use Designation
5504026020	1918	Commercial	R3-2	YES	6	0.14	Wilshire	High Medium Residential
5504026021	1920	Single Residence	R3-2	YES	10	0.21	Wilshire	High Medium Residential
5504026900	0	Government Owned Property (OPEN)	R4-2	YES	29	0.54	Wilshire	High Medium Residential
5504027003	1987	Lots - patron or employee	R4-2	YES	27	0.26	Wilshire	High Medium Residential
5504027004	1954	Lots - patron or employee	R4-2	YES	29	0.28	Wilshire	High Medium Residential
5504027012	1912	Commercial	R3-1	YES	7	0.16	Wilshire	Medium Residential
5504027013	1915	Commercial	R3-1	YES	7	0.16	Wilshire	Medium Residential
5504027020	1987	Shopping Center (Neighborhood, Community)	C4-1	No	3.6	0.79	Wilshire	Community Commercial
5504027023	1982	Store	C4-1	No	1.1	0.24	Wilshire	Community Commercial
5504028001	1926	Churches	C4-2	YES	66.6	0.52	Wilshire	Regional Center Commercial
5504028006	0	VACANT LAND	R5-2	YES	52	0.24	Wilshire	Regional Center Commercial
5504028007	0	VACANT LAND	C2-1	No	1.1	0.25	Wilshire	Neighborhood Office Commercial
5504028017	1980	Schools (Private)	R5-2	YES	212	0.98	Wilshire	Regional Center Commercial
5504030002	1916	Commercial	R4-1	YES	17	0.17	Wilshire	High Medium Residential
5504030017	1939	Four units (any combination)	R4-1	YES	14	0.17	Wilshire	High Medium Residential
5504031008	1906	Commercial	R4-1	YES	21	0.21	Wilshire	High Medium Residential
5507008014	1927	Store and residential combination	C2-1	No	1	0.22	Wilshire	General Commercial
5507008018	1946	Store	C2-1	No	0.8	0.19	Wilshire	General Commercial
5507008023	1924	Store and residential combination	C2-1	No	0.6	0.14	Wilshire	General Commercial
5507008024	1985	Store	C2-1	No	1.1	0.24	Wilshire	Neighborhood Office Commercial
5507008025	1924	Store	C2-1	No	0.5	0.12	Wilshire	Neighborhood Office Commercial
5507009014	1924	Store	C2-1	No	1.4	0.31	Wilshire	General Commercial
5507009015	1935	Store	C2-1	No	0.8	0.19	Wilshire	General Commercial
5507009016	1948	Store	C2-1	No	0.8	0.19	Wilshire	General Commercial
5507009025	1990	New Car Sales and Service	C2-1	No	3.6	0.79	Wilshire	General Commercial
5507020049	1949	Commercial (Vacant Land)	[T][Q]C4-2D	No	48.6	1.81	Wilshire	Community Commercial
5507021035	1969	Parking Lot (Patron or Employee)	[T][Q]C4-2D	YES	199.2	1.76	Wilshire	Community Commercial
5507023018	1932	Office Building	[Q]C4-2-CDO	YES	49.2	0.43	Wilshire	Regional Center Commercial
5507023022	1945	Lots - patron or employee	C2-1	No	0.6	0.14	Wilshire	General Commercial
5507023023	1928	Store and residential combination	C2-1	No	0.6	0.14	Wilshire	General Commercial
5507023024	1934	Store	C2-1	No	0.6	0.14	Wilshire	General Commercial
5507023025	1947	Warehousing, distribution under 10,000 sq. ft.	C2-1	No	0.6	0.14	Wilshire	General Commercial
5507023028	1938	Parking Lot (Patron or Employee)	[Q]C2-1	No	5.9	0.31	Wilshire	General Commercial
5507023804	0	Utility Commercial and Mutual	C2-1	No	4.2	0.90	Wilshire	General Commercial
5507026016	1924	Store and Office Combination	[Q]C2-1	No	3.5	0.19	Wilshire	Community Commercial
5507026018	1924	Single Residence	[Q]C2-1	No	0.5	0.18	Wilshire	Community Commercial
5507026019	1979	Parking Lot (Patron or Employee)	[Q]C2-1	No	2.2	0.12	Wilshire	Community Commercial
5507027006	1972	Parking Lot (Patron or Employee)	[Q]C2-1	No	3.2	0.17	Wilshire	Community Commercial
5507027016	1972	Parking Lot (Patron or Employee)	[Q]C2-1	No	3.3	0.17	Wilshire	Community Commercial
5507027017	1972	Parking Lot (Patron or Employee)	[Q]C2-1	No	3.3	0.19	Wilshire	Community Commercial
5507027022	1926	Double, duplex, or two units	R3-1	YES	7	0.18	Wilshire	Medium Residential
5508001009	1947	Auto Service Shops	C2-1	No	0.8	0.19	Wilshire	General Commercial
5508001031	0	Auto Service Shops	C2-1	No	1.4	0.31	Wilshire	General Commercial
5508001032	1985	Auto Service Shops	C2-1	No	1.4	0.30	Wilshire	Neighborhood Office Commercial
5508001033	1986	Office Building	C2-1	No	1.3	0.28	Wilshire	Neighborhood Office Commercial
5508002010	1988	Office Building	C2-1	No	0.5	0.11	Wilshire	Neighborhood Office Commercial
5508002015	1948	Service shops	C2-1	No	0.5	0.12	Wilshire	Neighborhood Office Commercial
5508002028	1927	Auto Service Shops	C2-1	No	0.9	0.19	Wilshire	Neighborhood Office Commercial
5508003011	1932	Warehousing, distribution under 10,000 sq. ft.	C2-1	No	1	0.22	Wilshire	Neighborhood Office Commercial
5508003015	1955	Churches	C2-1	No	0.5	0.12	Wilshire	Neighborhood Office Commercial
5508006014	1928	Store	C2-1	No	0.5	0.12	Wilshire	General Commercial
5508006028	1991	Used Car Sales	C2-1	No	5.9	1.28	Wilshire	General Commercial
5508007014	1967	Service Station	C2-1	No	1	0.23	Wilshire	General Commercial
5508007022	1929	Store and office combination	C2-1	No	2.2	0.48	Wilshire	General Commercial
5508007024	1929	Store	C2-1	No	1	0.23	Wilshire	General Commercial
5508008024	1927	5 or more units (4 stories or less)	[Q]C2-1-CDO	YES	0.8	0.15	Wilshire	Regional Commercial
5508008027	1928	Store and Office Combination	[Q]C4-2-CDO	YES	61.2	0.54	Wilshire	Regional Center Commercial
5508008028	1928	4 units (4 stories or less)	[Q]C2-1-CDO	YES	2.5	0.15	Wilshire	Regional Commercial
5508009001	1936	Store and Office Combination	[Q]C4-2-CDO	YES	33	0.29	Wilshire	Regional Center Commercial
5508009004	1928	5 or more units (4 stories or less)	[Q]C2-1-CDO	YES	2.1	0.15	Wilshire	Regional Commercial

APN	Year Built	Current Use	Zone	30 du/ac (Y/N)	Net Units	Acres	CPA	General Plan Land Use Designation
5508009024	1928	5 or more units (4 stories or less)	[Q]C2-1-CDO	YES	1.2	0.15	Wilshire	Regional Commercial
5508009029	1935	Stores	[Q]C4-2-CDO	YES	119.4	1.05	Wilshire	Regional Commercial
5508010003	1929	5 or more units (4 stories or less)	[Q]C2-1-CDO	YES	0.9	0.26	Wilshire	Regional Commercial
5508010024	1936	Stores	[Q]C4-2-CDO	YES	61.2	0.54	Wilshire	Regional Center Commercial
5508010025	1960	Office Building	[Q]C4-2-CDO	YES	61.2	0.54	Wilshire	Regional Center Commercial
5508011001	1929	Office Building	[Q]C4-2-CDO	YES	33	0.29	Wilshire	Regional Center Commercial
5508011003	1954	Parking Lot (Patron or Employee)	[Q]C2-1-CDO	No	4.4	0.23	Wilshire	Regional Commercial
5508011026	1936	Movie Theater (Indoor)	[Q]C4-2-CDO	YES	28.2	0.25	Wilshire	Regional Center Commercial
5508011027	1954	Office Building	[Q]C4-2-CDO	YES	33	0.29	Wilshire	Regional Center Commercial
5508012025	1956	Stores	[Q]C4-2-CDO	YES	61.2	0.54	Wilshire	Regional Center Commercial
5508012038	1947	Stores	[Q]C4-2-CDO	YES	84.6	0.74	Wilshire	Regional Center Commercial
5508013010	1941	Parking Lot (Patron or Employee)	[Q]R4-1	YES	7	0.18	Wilshire	High Medium Residential
5508014001	1932	Store and Office Combination	[Q]C4-2-CDO	YES	33	0.29	Wilshire	Regional Center Commercial
5508014002	1949	Office Building	[Q]C4-2-CDO	YES	28.2	0.25	Wilshire	Regional Center Commercial
5509002015	1986	Shopping Center (Neighborhood, Community)	C2-1-O	No	0.9	0.21	Wilshire	Neighborhood Office Commercial
5509003003	1965	Bank, Savings and Loan	C2-1-O	No	4.1	0.89	Wilshire	Community Commercial
5509018003	0	VACANT LAND	C2-1-O	No	13.4	2.89	Wilshire	Community Commercial
5509018004	0	VACANT LAND	C2-1-O	No	3.7	0.81	Wilshire	Community Commercial
5509018005	1961	Shopping Center (Neighborhood, Community)	C2-1-O	No	1	0.22	Wilshire	Community Commercial
5509018009	1962	Shopping Center (Regional)	C2-1-O	No	8.4	1.82	Wilshire	Community Commercial
5509018013	1961	Supermarket - 12000 sq. ft. or more	C2-1-O	No	3.7	0.80	Wilshire	Community Commercial
5510001030	1934	Hotels - under 50 rooms	C2-1VL-O	No	0.9	0.20	Wilshire	Neighborhood Office Commercial
5510001031	0	Lots - patron or employee	C2-1VL-O	No	0.9	0.20	Wilshire	Neighborhood Office Commercial
5510001032	0	Lots - patron or employee	C2-1VL-O	No	0.9	0.20	Wilshire	Neighborhood Office Commercial
5510005026	1949	Professional Building	C2-1VL-O	No	0.5	0.11	Wilshire	General Commercial
5510005030	0	Lots - patron or employee	C2-1VL-O	No	0.5	0.11	Wilshire	General Commercial
5510005033	1951	Office Building	C2-1VL-O	No	1	0.22	Wilshire	General Commercial
5510005034	1949	Professional Building	C2-1VL-O	No	0.5	0.11	Wilshire	General Commercial
5510005036	1946	Office Building	C2-1VL-O	No	0.5	0.11	Wilshire	General Commercial
5510005037	1953	Store and residential combination	C2-1VL-O	No	0.5	0.11	Wilshire	General Commercial
5510005038	1956	Office Building	C2-1VL-O	No	0.5	0.12	Wilshire	General Commercial
5510005044	1985	Professional Building	C2-1L-O	No	3.5	0.76	Wilshire	General Commercial
5510010038	1986	Restaurants, cocktail lounge, tavern	C2-1VL-O	No	0.9	0.20	Wilshire	Neighborhood Office Commercial
5510011039	1959	Office Building	C2-1VL-O	No	0.9	0.21	Wilshire	Neighborhood Office Commercial
5510015014	1947	Professional Building	CR-1VL-O	No	0.5	0.11	Wilshire	Limited Commercial
5510015016	1952	Office Building	CR-1VL-O	No	0.9	0.21	Wilshire	Limited Commercial
5510018039	1965	Store	C2-1VL-O	No	0.5	0.11	Wilshire	Neighborhood Office Commercial
5510018040	1968	Convalescent hospitals, nursing homes	C2-1VL-O	No	1.7	0.40	Wilshire	Neighborhood Office Commercial
5510019035	1952	Lots - patron or employee	C2-1VL-O	No	0.5	0.11	Wilshire	Neighborhood Office Commercial
5510019044	1940	Medical/dental Building	C2-1VL-O	No	0.5	0.12	Wilshire	Neighborhood Office Commercial
5510022043	1949	Office Building	CR-1VL-O	No	0.5	0.11	Wilshire	Limited Commercial
5510022054	1985	Office building	CR-1VL-O	No	3	0.67	Wilshire	Limited Commercial
5510022058	1977	Store	C1-1VL-O	No	0.8	0.21	Wilshire	Limited Commercial
5510022059	0	Lots - patron or employee	C1-1VL-O	No	1.1	0.24	Wilshire	Limited Commercial
5510023018	1951	Stores	[Q]C4-2D-O	YES	23.4	0.20	Wilshire	Regional Center Commercial
5510023022	1947	Professional Building	[Q]C4-2D-O	YES	23.4	0.20	Wilshire	Regional Center Commercial
5510023023	1951	Parking Lot (Patron or Employee)	[Q]C4-2D-O	YES	23.4	0.20	Wilshire	Regional Center Commercial
5510023025	1956	Office Building	[Q]C4-2D-O	YES	93	0.81	Wilshire	Regional Center Commercial
5510023029	1951	Office Building	[Q]C4-2D-O	YES	46.8	0.41	Wilshire	Regional Center Commercial
5510023048	1975	Stores	[Q]C4-2D-O	YES	70.2	0.61	Wilshire	Regional Center Commercial
5510026041	1940	Store	C2-1VL-O	No	0.9	0.21	Wilshire	Neighborhood Office Commercial
5510026043	1965	Lots - patron or employee	C2-1VL-O	No	0.5	0.13	Wilshire	Neighborhood Office Commercial
5510026046	1939	Office Building	C2-1VL-O	No	0.5	0.11	Wilshire	Neighborhood Office Commercial
5510027003	1976	Stores	[Q]C4-2D-O	YES	19.8	0.17	Wilshire	Regional Center Commercial
5510027005	1954	Office Building	[Q]C4-2D-O	YES	23.4	0.21	Wilshire	Regional Center Commercial
5510027013	1935	Parking Lot (Patron or Employee)	[Q]C4-2D-O	YES	23.4	0.21	Wilshire	Regional Center Commercial
5510027014	1974	Bank / Savings and Loan	[Q]C4-2D-O	YES	66	0.58	Wilshire	Regional Center Commercial

APN	Year Built	Current Use	Zone	30 du/ac (Y/N)	Net Units	Acres	CPA	General Plan Land Use Designation
5510027034	1964	Parking Lot (Patron or Employee)	[Q]C4-2D-O	YES	14.4	0.13	Wilshire	Neighborhood Office Commercial
5510027035	1956	Restaurant Lounge Tavern	[Q]C4-2D-O	YES	44.4	0.39	Wilshire	Regional Center Commercial
5510027037	1957	Professional Building	[Q]C4-2D-O	YES	94.2	0.83	Wilshire	Regional Center Commercial
5510027040	1970	Stores	[Q]C4-2D-O	YES	70.8	0.62	Wilshire	Regional Center Commercial
5510028001	1948	Office Building	[Q]C4-2D-O	YES	24.6	0.22	Wilshire	Regional Center Commercial
5510028004	1950	Professional Building	[Q]C4-2D-O	YES	24.6	0.22	Wilshire	Regional Center Commercial
5510028005	1947	Professional Building	[Q]C4-2D-O	YES	71.4	0.65	Wilshire	Regional Center Commercial
5510028008	1949	Store and Office Combination	[Q]C4-2D-O	YES	49.2	0.43	Wilshire	Regional Center Commercial
5510028009	1949	Office Building	[Q]C4-2D-O	YES	24.6	0.22	Wilshire	Regional Center Commercial
5510028010	1952	Parking Lot (Patron or Employee)	[Q]C4-2D-O	YES	24.6	0.22	Wilshire	Regional Center Commercial
5510028012	1952	Office Building	[Q]C4-2D-O	YES	24.6	0.22	Wilshire	Regional Center Commercial
5510028031	1977	Restaurant Lounge Tavern	[Q]C4-2D-O	YES	49.2	0.43	Wilshire	Regional Center Commercial
5511001005	1964	Store	C2-1VL-O	No	0.6	0.14	Wilshire	General Commercial
5511001006	1950	Store	C2-1VL-O	No	0.6	0.14	Wilshire	General Commercial
5511001007	1948	Store	C2-1VL-O	No	0.6	0.14	Wilshire	General Commercial
5511001019	1931	Store and residential combination	C2-1VL-O	No	1.7	0.38	Wilshire	Community Commercial
5511001023	1949	Bank, Savings and Loan	C2-1VL-O	No	2.6	0.56	Wilshire	General Commercial
5511001024	1987	Store	C2-1VL-O	No	1.2	0.26	Wilshire	General Commercial
5511002001	1928	Auto Service Shops	C2-1VL-O	No	0.6	0.14	Wilshire	Community Commercial
5511002002	1949	Store and office combination	C2-1VL-O	No	0.5	0.13	Wilshire	Community Commercial
5511002025	1961	Office Building	C2-1VL-O	No	1.1	0.25	Wilshire	Community Commercial
5511003023	1963	Hotel and motel	C2-1VL-O	No	1.5	0.33	Wilshire	Neighborhood Office Commercial
5511003024	1959	Office Building	C2-1VL-O	No	1.5	0.33	Wilshire	Neighborhood Office Commercial
5511004001	1943	Office Building	C2-1VL-O	No	0.6	0.13	Wilshire	Neighborhood Office Commercial
5511004023	1948	Store	C2-1VL-O	No	0.7	0.16	Wilshire	Neighborhood Office Commercial
5511004024	1941	Churches	C2-1VL-O	No	1.7	0.37	Wilshire	Neighborhood Office Commercial
5511005019	1928	Store	C2-1VL-O	No	1.1	0.25	Wilshire	Neighborhood Office Commercial
5511005022	1955	Office Building	C2-1VL-O	No	0.8	0.19	Wilshire	Neighborhood Office Commercial
5511006023	1938	Store	C2-1VL-O	No	0.5	0.13	Wilshire	Neighborhood Office Commercial
5511006029	1959	Office Building	C2-1VL-O	No	0.9	0.20	Wilshire	Neighborhood Office Commercial
5511006030	1961	Office Building	C2-1VL-O	No	0.9	0.20	Wilshire	Neighborhood Office Commercial
5511006031	1950	Professional Building	C2-1VL-O	No	0.5	0.13	Wilshire	Neighborhood Office Commercial
5511007900	0	Government Owned Property (OPEN)	C2-1VL-O	No	2.1	0.47	Wilshire	Neighborhood Office Commercial
5511007902	0	Government Property, possessory interest	C2-1VL-O	No	0.6	0.15	Wilshire	Neighborhood Office Commercial
5511008001	1939	Restaurants, cocktail lounge, tavern	C2-1VL-O	No	1.2	0.26	Wilshire	Neighborhood Office Commercial
5511008002	1955	Office Building	C2-1VL-O	No	0.6	0.13	Wilshire	Neighborhood Office Commercial
5511008004	1956	Office Building	C2-1VL-O	No	1.2	0.26	Wilshire	Neighborhood Office Commercial
5511009020	1960	Office Building	C2-1VL-O	No	1	0.24	Wilshire	Neighborhood Office Commercial
5511009021	1958	Hotels - under 50 rooms	C2-1VL-O	No	1.2	0.26	Wilshire	Neighborhood Office Commercial
5511010001	1976	Store and office combination	C2-1VL-O	No	0.5	0.12	Wilshire	Neighborhood Office Commercial
5511010004	1935	Store	C2-1VL-O	No	0.6	0.13	Wilshire	Neighborhood Office Commercial
5511010005	1949	Store	C2-1VL-O	No	1.2	0.26	Wilshire	Neighborhood Office Commercial
5511011001	1939	Store	C2-1VL-O	No	1.1	0.25	Wilshire	Neighborhood Office Commercial
5511011002	1942	Store	C2-1VL-O	No	1.7	0.38	Wilshire	Neighborhood Office Commercial
5511012002	1956	Restaurants, cocktail lounge, tavern	C2-1VL-O	No	0.9	0.21	Wilshire	Neighborhood Office Commercial
5511012005	1952	Store	C2-1VL-O	No	1	0.23	Wilshire	Neighborhood Office Commercial

APN	Year Built	Current Use	Zone	30 du/ac (Y/N)	Net Units	Acres	CPA	General Plan Land Use Designation
5511012019	1929	Commercial	R3-1	YES	5	0.13	Wilshire	Medium Residential
5511012020	1946	Commercial	R3-1	YES	5	0.13	Wilshire	Medium Residential
5511012022	0	Office Building	C2-1VL-0	No	0.9	0.21	Wilshire	Neighborhood Office Commercial
5511014016	1966	Office Building	C2-1VL-0	No	0.9	0.20	Wilshire	Neighborhood Office Commercial
5511014019	1936	Store	C2-1VL-0	No	0.9	0.20	Wilshire	Neighborhood Office Commercial
5511015001	1936	Double, duplex, or two units	R3-1	YES	6	0.15	Wilshire	Medium Residential
5511015015	1937	Store	C2-1VL-0	No	1.1	0.25	Wilshire	Neighborhood Office Commercial
5511015016	1937	Store	C2-1VL-0	No	0.5	0.13	Wilshire	Neighborhood Office Commercial
5511015017	1946	Store	C2-1VL-0	No	1.1	0.25	Wilshire	Neighborhood Office Commercial
5511015019	1949	Double, duplex, or two units	R3-1	YES	6	0.16	Wilshire	Medium Residential
5511016015	1942	Auto Service Shops	C2-1VL-0	No	0.9	0.20	Wilshire	Neighborhood Office Commercial
5511016016	1950	Schools (Private)	C2-1VL-0	No	2	0.44	Wilshire	Neighborhood Office Commercial
5511017015	1950	Store	C2-1VL-0	No	1.2	0.26	Wilshire	Neighborhood Office Commercial
5511017017	1950	Store	C2-1VL-0	No	0.6	0.13	Wilshire	Neighborhood Office Commercial
5511017019	1951	Store and residential combination	C2-1VL-0	No	1.1	0.26	Wilshire	Neighborhood Office Commercial
5511019025	1923	Store and office combination	C2-1VL-0	No	0.5	0.13	Wilshire	Neighborhood Office Commercial
5511019034	1971	Store	C2-1VL-0	No	0.5	0.12	Wilshire	Neighborhood Office Commercial
5511019038	1988	Store and office combination	C2-1VL-0	No	1	0.22	Wilshire	Neighborhood Office Commercial
5511020029	1967	Hospitals	C2-1VL-0	No	1.8	0.39	Wilshire	Neighborhood Office Commercial
5511020030	1977	Auto Service Shops	C2-1VL-0	No	0.9	0.20	Wilshire	Neighborhood Office Commercial
5511021023	1946	Store	C2-1VL-0	No	0.6	0.14	Wilshire	Neighborhood Office Commercial
5511021025	1952	Clubs, lodge halls, fraternal organizations	C2-1VL-0	No	0.5	0.13	Wilshire	Neighborhood Office Commercial
5511021030	1959	Office Building	C2-1VL-0	No	0.8	0.19	Wilshire	Neighborhood Office Commercial
5511022016	1970	Store and office combination	C2-1VL-0	No	1.3	0.32	Wilshire	Neighborhood Office Commercial
5511022032	1981	Office Building	C2-1VL-0	No	1.3	0.29	Wilshire	Neighborhood Office Commercial
5511024004	1926	Commercial	R3-1	YES	7	0.15	Wilshire	Medium Residential
5511024005	1926	Commercial	R3-1	YES	7	0.15	Wilshire	Medium Residential
5511024008	1926	Commercial	R3-1	YES	7	0.15	Wilshire	Medium Residential
5511024015	1926	Single Residence	R3-1	YES	5	0.12	Wilshire	Medium Residential
5511025012	1992	Warehousing, distribution 10,000-24,999 sq. ft.	C2-1VL-0	No	1.3	0.28	Wilshire	General Commercial
5511025021	1926	Commercial	R3-1	YES	8	0.17	Wilshire	Medium Residential
5511025032	1957	Auto Service Centers (no gasoline)	C2-1VL-0	No	1.3	0.28	Wilshire	General Commercial
5511025071	1984	Office Building	C2-1VL-0	No	2.5	0.55	Wilshire	General Commercial
5511026001	1957	Store	C2-1VL-0	No	0.5	0.13	Wilshire	Neighborhood Office Commercial
5511026005	0	VACANT LAND	C2-1VL-0	No	1.4	0.32	Wilshire	Neighborhood Office Commercial
5511026006	1981	VACANT LAND	C2-1VL-0	No	2.9	0.64	Wilshire	Neighborhood Office Commercial
5511026007	1977	Store and office combination	C2-1VL-0	No	0.5	0.12	Wilshire	Neighborhood Office Commercial
5511026008	1957	Shopping Center (Neighborhood, Community)	C2-1VL-0	No	0.6	0.14	Wilshire	General Commercial
5511027010	1926	Store	C2-1VL-0	No	0.7	0.16	Wilshire	Neighborhood Office Commercial
5511027015	1948	Store	C2-1VL-0	No	0.9	0.20	Wilshire	Neighborhood Office Commercial
5511027025	1948	Store	C2-1VL-0	No	2.1	0.46	Wilshire	Neighborhood Office Commercial
5511028012	1927	Store	C2-1VL-0	No	0.9	0.20	Wilshire	Neighborhood Office Commercial



APN	Year Built	Current Use	Zone	30 du/ac (Y/N)	Net Units	Acres	CPA	General Plan Land Use Designation
5511028025	1941	Auto Service Shops	C2-1VL-0	No	0.9	0.20	Wilshire	Neighborhood Office Commercial
5511028029	1941	Store and residential combination	C2-1VL-0	No	0.9	0.20	Wilshire	Neighborhood Office Commercial
5511029014	1966	Service shops	C2-1VL-0	No	0.9	0.21	Wilshire	Neighborhood Office Commercial
5511029016	1951	Store	C2-1VL-0	No	0.9	0.20	Wilshire	Neighborhood Office Commercial
5511029032	1967	Office Building	C2-1VL-0	No	0.9	0.20	Wilshire	Neighborhood Office Commercial
5511029035	1980	Shopping Center (Neighborhood, Community)	C2-1VL-0	No	1.3	0.30	Wilshire	Neighborhood Office Commercial
5511030026	1955	Service shops	C2-1VL-0	No	1.1	0.24	Wilshire	Neighborhood Office Commercial
5511030035	1981	Office Building	C2-1VL-0	No	0.9	0.20	Wilshire	Neighborhood Office Commercial
5511031001	1929	Double, duplex, or two units	R3-1-O	YES	6	0.16	Wilshire	Medium Residential
5511031002	1937	Double, duplex, or two units	R3-1-O	YES	6	0.16	Wilshire	Medium Residential
5511031038	1946	Store	C2-1VL-0	No	0.5	0.11	Wilshire	Neighborhood Office Commercial
5511031039	1950	Store	C2-1VL-0	No	0.5	0.11	Wilshire	Neighborhood Office Commercial
5511031043	1956	Office Building	C2-1VL-0	No	1.4	0.30	Wilshire	Neighborhood Office Commercial
5511031045	1975	Store	C2-1VL-0	No	0.9	0.20	Wilshire	Neighborhood Office Commercial
5511032007	1926	Double, duplex, or two units	R3-1-O	YES	6	0.16	Wilshire	Medium Residential
5511032013	0	VACANT LAND	R3-1-O	YES	8	0.16	Wilshire	Medium Residential
5511032046	1936	Store and office combination	C2-1VL-0	No	0.9	0.21	Wilshire	General Commercial
5511032047	1964	Store	C2-1VL-0	No	2.9	0.63	Wilshire	General Commercial
5511032052	1929	Double, duplex, or two units	R3-1-O	YES	6	0.16	Wilshire	Medium Residential
5511032053	1955	Store	C2-1VL-0	No	0.8	0.20	Wilshire	General Commercial
5511032058	1983	Office Building	C2-1VL-0	No	1.3	0.29	Wilshire	General Commercial
5511033016	1974	Store	C2-1VL-0	No	0.9	0.21	Wilshire	General Commercial
5511033017	1940	Store	C2-1VL-0	No	0.9	0.20	Wilshire	General Commercial
5511033019	1939	Store	C2-1VL-0	No	0.5	0.11	Wilshire	General Commercial
5511038026	1960	Store	C2-1VL-0	No	0.9	0.21	Wilshire	Neighborhood Office Commercial
5511038027	1948	Store	C2-1VL-0	No	0.7	0.15	Wilshire	Neighborhood Office Commercial
5511038029	1947	Miscellaneous commercial	C2-1VL-0	No	0.9	0.21	Wilshire	Neighborhood Office Commercial
5511039029	1946	Store	C2-1VL-0	No	0.9	0.21	Wilshire	Neighborhood Office Commercial
5511039032	1963	Hotels - under 50 rooms	C2-1VL-0	No	0.9	0.21	Wilshire	Neighborhood Office Commercial
5511044012	1962	Office Building	C2-1VL-0	No	0.5	0.11	Wilshire	General Commercial
5511044013	1961	Office Building	C2-1VL-0	No	0.5	0.11	Wilshire	General Commercial
5511044038	1986	Shopping Center (Neighborhood, Community)	C2-1VL-0	No	3	0.65	Wilshire	General Commercial
5512002002	1992	Studios	C2-1-O	No	15.8	3.41	Wilshire	Neighborhood Office Commercial
5512002009	1960	Parking Lot (Patron or Employee)	C1.5-2D-0	YES	630.6	5.72	Wilshire	Limited Commercial
5512003030	1935	Shopping Center (Neighborhood)	C2-2D-0	YES	738	6.49	Wilshire	Community Commercial
5512006900	0	VACANT LAND	C2-1-O	No	0.6	0.14	Wilshire	Neighborhood Office Commercial
5512007911	0	VACANT LAND	C1-1VL-0	No	0.9	0.19	Wilshire	Limited Commercial
5512008001	1927	Restaurants, cocktail lounge, tavern	C2-1VL	No	1	0.23	Wilshire	Neighborhood Office Commercial
5512008034	1937	Store	C2-1VL	No	0.6	0.14	Wilshire	Neighborhood Office Commercial
5512008035	1957	Store and office combination	C2-1VL	No	0.8	0.18	Wilshire	Neighborhood Office Commercial
5512010016	1974	Store	C1-1VL	No	1.1	0.24	Wilshire	Limited Commercial
5512010026	1957	Office Building	C1-1VL	No	1.1	0.25	Wilshire	Limited Commercial
5512011001	1928	Office Building	C2-1VL	No	0.6	0.14	Wilshire	Neighborhood Office Commercial
5512011036	1948	Store	C2-1VL	No	0.6	0.14	Wilshire	Neighborhood Office Commercial
5512014001	1930	Store and residential combination	C2-1VL	No	1	0.23	Wilshire	Neighborhood Office Commercial
5512014003	1952	Store	C2-1VL	No	0.8	0.19	Wilshire	Neighborhood Office Commercial

APN	Year Built	Current Use	Zone	30 du/ac (Y/N)	Net Units	Acres	CPA	General Plan Land Use Designation
5512014034	1946	Store	C2-1VL	No	1	0.23	Wilshire	Neighborhood Office Commercial
5512016006	1958	Service shops	C1-1VL	No	0.6	0.15	Wilshire	Limited Commercial
5512016017	1959	Store and office combination	C1-1VL	No	1.1	0.26	Wilshire	Limited Commercial
5512016018	1960	Office Building	C1-1VL	No	0.9	0.21	Wilshire	Limited Commercial
5512017002	1927	Restaurants, cocktail lounge, tavern	C2-1VL	No	0.8	0.20	Wilshire	Neighborhood Office Commercial
5512017034	0	Store	C2-1VL	No	0.6	0.14	Wilshire	Neighborhood Office Commercial
5512017035	1986	Shopping Center (Neighborhood, Community)	C2-1VL	No	1	0.23	Wilshire	Neighborhood Office Commercial
5512019012	0	Lots - patron or employee	C1-1VL	No	0.6	0.14	Wilshire	Limited Commercial
5512019013	1969	Restaurants, cocktail lounge, tavern	C1-1VL	No	0.6	0.15	Wilshire	Limited Commercial
5512019019	1960	Schools (Private)	C1-1VL	No	0.6	0.14	Wilshire	Limited Commercial
5512020017	1927	Store	C2-1VL	No	0.5	0.11	Wilshire	Neighborhood Office Commercial
5512020035	1927	Store	C2-1VL	No	0.5	0.11	Wilshire	Neighborhood Office Commercial
5512020037	1931	Store	C2-1VL	No	0.9	0.20	Wilshire	Neighborhood Office Commercial
5512020038	1960	Office Building	C2-1VL	No	1	0.22	Wilshire	Neighborhood Office Commercial
5512022001	1947	Store	C2-1VL	No	0.6	0.15	Wilshire	Neighborhood Office Commercial
5512022002	1946	Store	C2-1VL	No	0.5	0.11	Wilshire	Neighborhood Office Commercial
5512023001	1927	Store	C2-1VL	No	0.9	0.21	Wilshire	Neighborhood Office Commercial
5512023043	1951	Churches	C2-1VL	No	0.9	0.21	Wilshire	Neighborhood Office Commercial
5513002001	1936	Lots - patron or employee	C2-1VL	No	1.1	0.24	Wilshire	General Commercial
5513002002	1929	Store and residential combination	C2-1VL	No	1	0.22	Wilshire	General Commercial
5513002016	1967	Bank / Savings and Loan	C2-1LD	No	1.2	0.24	Wilshire	General Commercial
5513002035	1928	Store	C2-1VL	No	0.8	0.19	Wilshire	General Commercial
5513003003	1927	Store and office combination	C2-1VL	No	0.5	0.12	Wilshire	General Commercial
5513003004	1930	Store	C2-1VL	No	0.9	0.19	Wilshire	General Commercial
5513003005	1927	Auto Service Shops	C2-1VL	No	0.7	0.19	Wilshire	General Commercial
5513003016	1982	Auto Service Shops	C2-1VL	No	1.5	0.36	Wilshire	General Commercial
5513018001	0	VACANT LAND	C2-1VL	No	1.1	0.24	Wilshire	General Commercial
5513018003	1928	Store	C2-1VL	No	0.5	0.12	Wilshire	General Commercial
5513018010	1946	Store and office combination	C2-1VL	No	0.8	0.19	Wilshire	General Commercial
5513018016	1930	Office Building	C2-1VL	No	0.5	0.12	Wilshire	General Commercial
5513018017	1933	Restaurants, cocktail lounge, tavern	C2-1VL	No	1.1	0.24	Wilshire	General Commercial
5513018039	1939	Store and office combination	C2-1VL	No	2.7	0.58	Wilshire	General Commercial
5513019010	1951	Store and residential combination	C2-1VL	No	0.8	0.19	Wilshire	General Commercial
5513019013	1947	Light manufacturing	C2-1VL	No	0.9	0.20	Wilshire	General Commercial
5513019014	1953	Light manufacturing	C2-1VL	No	0.5	0.12	Wilshire	General Commercial
5513019015	1963	Light manufacturing	C2-1VL	No	1.1	0.24	Wilshire	General Commercial
5513022001	1928	Supermarkets	C2-1VL	No	1.1	0.25	Wilshire	Neighborhood Office Commercial
5513022002	1947	Lots - patron or employee	C2-1VL	No	0.5	0.11	Wilshire	Neighborhood Office Commercial
5513022003	1947	Lots - patron or employee	C2-1VL	No	0.5	0.11	Wilshire	General Commercial
5513022009	1950	Churches	C2-1VL	No	0.8	0.19	Wilshire	General Commercial
5513022011	1928	Auto Service Shops	C2-1VL	No	0.5	0.11	Wilshire	General Commercial
5513022012	1940	Store	C2-1VL	No	0.5	0.12	Wilshire	General Commercial
5514001001	1956	Restaurants, cocktail lounge, tavern	C2-1VL-0	No	2.3	0.50	Wilshire	Neighborhood Office Commercial
5514001004	1946	Store and office combination	C2-1VL-0	No	1.1	0.25	Wilshire	Neighborhood Office Commercial
5514001005	1951	Store	C2-1VL-0	No	0.5	0.12	Wilshire	Neighborhood Office Commercial
5514001006	1937	Store and residential combination	C2-1VL-0	No	0.5	0.12	Wilshire	Neighborhood Office Commercial
5514001008	1936	Hotels - under 50 rooms	C2-1VL-0	No	0.5	0.12	Wilshire	Neighborhood Office Commercial
5514001009	1978	Store	C2-1VL-0	No	0.5	0.13	Wilshire	Neighborhood Office Commercial
5514001010	1950	Restaurants, cocktail lounge, tavern	C2-1VL-0	No	0.5	0.12	Wilshire	Neighborhood Office Commercial
5514001011	1937	Office Building	C2-1VL-0	No	0.5	0.12	Wilshire	Neighborhood Office Commercial

APN	Year Built	Current Use	Zone	30 du/ac (Y/N)	Net Units	Acres	CPA	General Plan Land Use Designation
5514001012	1983	Store	C2-1VL-0	No	0.5	0.12	Wilshire	Neighborhood Office Commercial
5514001013	1946	Store and residential combination	C2-1VL-0	No	0.5	0.12	Wilshire	Neighborhood Office Commercial
5514001030	1991	Lots - commercial parking	C2-1VL-0	No	1	0.25	Wilshire	Neighborhood Office Commercial
5514007045	1928	Store and office combination	C2-1VL	No	0.7	0.15	Wilshire	Neighborhood Office Commercial
5514007046	1948	Office Building	C2-1VL	No	0.6	0.14	Wilshire	Neighborhood Office Commercial
5514007047	1973	Professional Building	C2-1VL	No	0.6	0.14	Wilshire	Neighborhood Office Commercial
5514007048	1928	Store	C2-1VL	No	1.3	0.29	Wilshire	Neighborhood Office Commercial
5514007050	1958	Office Building	C2-1VL	No	1.2	0.27	Wilshire	Neighborhood Office Commercial
5514008044	1928	Medical/dental Building	C2-1VL	No	1.2	0.29	Wilshire	Neighborhood Office Commercial
5514008045	1969	Store	C2-1VL	No	1.9	0.43	Wilshire	Neighborhood Office Commercial
5514008046	1964	Office building	C2-1VL	No	1.2	0.28	Wilshire	Neighborhood Office Commercial
5514008049	1954	Medical/dental Building	C2-1VL	No	0.6	0.14	Wilshire	Neighborhood Office Commercial
5514008050	1944	Store and office combination	C2-1VL	No	0.6	0.14	Wilshire	Neighborhood Office Commercial
5514009024	1953	Office Building	C2-1VL	No	0.5	0.11	Wilshire	Neighborhood Office Commercial
5514009025	1928	Store and office combination	C2-1VL	No	0.5	0.11	Wilshire	Neighborhood Office Commercial
5514009026	1937	Store and office combination	C2-1VL	No	0.5	0.11	Wilshire	Neighborhood Office Commercial
5514009027	1929	Gymnasiums, health spas	C2-1VL	No	0.9	0.21	Wilshire	Neighborhood Office Commercial
5514009052	1953	Office Building	C2-1VL	No	0.5	0.11	Wilshire	Neighborhood Office Commercial
5514009053	1948	Restaurants, cocktail lounge, tavern	C2-1VL	No	0.5	0.11	Wilshire	Neighborhood Office Commercial
5514009054	1947	Office Building	C2-1VL	No	0.5	0.11	Wilshire	Neighborhood Office Commercial
5514009055	1949	Store and office combination	C2-1VL	No	0.9	0.21	Wilshire	Neighborhood Office Commercial
5514010028	1946	Store	C2-1VL-0	No	0.5	0.11	Wilshire	Neighborhood Office Commercial
5514010052	1940	Lots - patron or employee	C2-1VL	No	0.5	0.11	Wilshire	Neighborhood Office Commercial
5514010053	1929	Store	C2-1VL	No	1	0.23	Wilshire	Neighborhood Office Commercial
5514010054	1970	Lots - patron or employee	C2-1VL	No	0.9	0.21	Wilshire	Neighborhood Office Commercial
5514010055	1980	Store	C2-1VL-0	No	1.5	0.32	Wilshire	Neighborhood Office Commercial
5514011023	1962	Office Building	C2-1VL-0	No	0.9	0.20	Wilshire	Neighborhood Office Commercial
5514011024	1949	Store	C2-1VL-0	No	0.9	0.21	Wilshire	Neighborhood Office Commercial
5514011048	1966	Auto Service Shops	C2-1VL-0	No	0.8	0.21	Wilshire	Neighborhood Office Commercial
5514011052	1989	Professional Building	C2-1VL-0	No	1	0.23	Wilshire	Neighborhood Office Commercial
5514012001	1947	Store and office combination	C2-1VL-0	No	1.1	0.25	Wilshire	Neighborhood Office Commercial
5514012004	1937	Store	C2-1VL-0	No	0.5	0.12	Wilshire	Neighborhood Office Commercial
5514012005	1938	Store	C2-1VL-0	No	0.5	0.12	Wilshire	Neighborhood Office Commercial
5514012006	1952	Store	C2-1VL-0	No	1.7	0.37	Wilshire	Neighborhood Office Commercial
5514012007	1938	Store and office combination	C2-1VL-0	No	0.5	0.12	Wilshire	Neighborhood Office Commercial
5514012008	1938	Store	C2-1VL-0	No	1.1	0.25	Wilshire	Neighborhood Office Commercial

APN	Year Built	Current Use	Zone	30 du/ac (Y/N)	Net Units	Acres	CPA	General Plan Land Use Designation
5514012009	0	VACANT LAND	C2-1VL-0	No	0.5	0.11	Wilshire	Neighborhood Office Commercial
5514012027	1989	Service Station	C2-1VL-0	No	1.5	0.33	Wilshire	Neighborhood Office Commercial
5514012028	1981	Office Building	C2-1VL-0	No	1.7	0.37	Wilshire	Neighborhood Office Commercial
5514012030	1989	Store and office combination	C2-1VL-0	No	2	0.44	Wilshire	Neighborhood Office Commercial
5516013009	1921	Commercial	R3-1	YES	6	0.13	Wilshire	Low II Residential
5516013012	1912	Commercial	R3-1	YES	7	0.15	Wilshire	Medium Residential
5516022012	1920	Commercial	R3-1	YES	9	0.19	Wilshire	Medium Residential
5516022015	1911	Commercial	R3-1	YES	7	0.16	Wilshire	Medium Residential
5516024009	1926	Four units (any combination)	R4-1	YES	18	0.21	Wilshire	High Medium Residential
5516025005	1912	Commercial	R3-1	YES	7	0.16	Wilshire	Medium Residential
5516026002	1911	Commercial	R3-1	YES	7	0.15	Wilshire	Medium Residential
5516026003	1911	Commercial	R3-1	YES	7	0.15	Wilshire	Medium Residential
5516027001	1970	Store	C2-1	No	0.7	0.15	Wilshire	General Commercial
5516027002	1989	Office Building	C2-1	No	0.6	0.16	Wilshire	General Commercial
5516027003	1913	Double, duplex, or two units	R3-1	YES	6	0.16	Wilshire	Medium Residential
5516027004	1911	Commercial	R3-1	YES	7	0.16	Wilshire	Medium Residential
5516027006	1920	Commercial	R3-1	YES	7	0.16	Wilshire	Medium Residential
5516027007	1913	Commercial	R3-1	YES	7	0.16	Wilshire	Medium Residential
5516027019	1917	Commercial	C2-1	No	0.6	0.15	Wilshire	General Commercial
5516027022	1948	Auto Service Shops	C2-1	No	0.7	0.17	Wilshire	General Commercial
5517001001	1923	Store and office combination	C2-1	No	0.9	0.21	Wilshire	General Commercial
5517001025	1922	Store and residential combination	C2-1	No	1.3	0.29	Wilshire	General Commercial
5517001900	1987	Postal Facility	C2-1	No	6.9	1.49	Wilshire	General Commercial
5517002001	1920	Store and residential combination	C2-1	No	0.5	0.11	Wilshire	General Commercial
5517002003	1921	Store	C2-1	No	0.9	0.21	Wilshire	General Commercial
5517002006	1920	Store	C2-1	No	0.6	0.14	Wilshire	General Commercial
5517002007	1920	Store	C2-1	No	0.6	0.14	Wilshire	General Commercial
5517002010	1910	Store combination (with office or residential)	C2-1	No	0.6	0.14	Wilshire	General Commercial
5517002013	1918	Store and residential combination	C2-1	No	0.6	0.14	Wilshire	General Commercial
5517002014	1919	Store	C2-1	No	0.6	0.15	Wilshire	General Commercial
5517002015	1922	Store	C2-1	No	0.6	0.15	Wilshire	General Commercial
5517002016	1920	Store combination (with office or residential)	C2-1	No	0.7	0.17	Wilshire	General Commercial
5517002030	1919	Store	C2-1	No	0.6	0.14	Wilshire	General Commercial
5517002031	0	Four units (any combination)	R3-1	YES	8	0.15	Wilshire	Medium Residential
5517003003	1921	Shopping Center (Neighborhood, Community)	C2-1	No	2.2	0.49	Wilshire	General Commercial
5517003004	1922	Store	C2-1	No	0.8	0.18	Wilshire	General Commercial
5517003005	1920	Store	C2-1	No	0.7	0.15	Wilshire	General Commercial
5517003006	1920	Store and office combination	C2-1	No	1	0.24	Wilshire	General Commercial
5517003008	1912	Commercial	R3-1	YES	7	0.15	Wilshire	Medium Residential
5517003009	1917	Commercial	R3-1	YES	7	0.15	Wilshire	Medium Residential
5517003010	1913	Double, duplex, or two units	R3-1	YES	6	0.15	Wilshire	Medium Residential
5517003011	1916	Commercial	R3-1	YES	7	0.15	Wilshire	Medium Residential
5517003017	1921	Store and office combination	C2-1	No	0.9	0.21	Wilshire	General Commercial
5517004003	1939	Store	C2-1	No	1.1	0.24	Wilshire	General Commercial
5517004012	1913	Commercial	R3-1	YES	7	0.16	Wilshire	Medium Residential
5517004013	1913	Commercial	R3-1	YES	7	0.16	Wilshire	Medium Residential
5517004014	1917	Double, duplex, or two units	R3-1	YES	6	0.16	Wilshire	Medium Residential
5517004015	1913	Commercial	R3-1	YES	7	0.16	Wilshire	Medium Residential
5517004016	1912	Commercial	R3-1	YES	7	0.16	Wilshire	Medium Residential
5517004017	1912	Commercial	R3-1	YES	7	0.16	Wilshire	Medium Residential
5517004018	1930	Medical/dental Building	C2-1	No	2.6	0.57	Wilshire	General Commercial
5517004019	1964	Medical/dental Building	C2-1	No	0.7	0.15	Wilshire	General Commercial
5517004021	1981	Shopping Center (Neighborhood, Community)	C2-1	No	0.6	0.15	Wilshire	General Commercial
5517004022	1981	Shopping Center (Neighborhood, Community)	C2-1	No	1.4	0.30	Wilshire	General Commercial
5517005001	1920	Store and office combination	C2-1	No	2.2	0.49	Wilshire	General Commercial
5517005002	1921	Restaurants, cocktail lounge, tavern	C2-1	No	0.6	0.16	Wilshire	General Commercial
5517005003	1914	Store and office combination	C2-1	No	0.7	0.16	Wilshire	General Commercial
5517005012	1917	Three units (any combination)	R4-1	YES	14	0.16	Wilshire	Neighborhood Office Commercial
5517005013	1917	Commercial	R4-1	YES	16	0.16	Wilshire	Neighborhood Office Commercial
5517005015	1919	Commercial	R4-1	YES	16	0.16	Wilshire	Neighborhood Office Commercial
5517005018	1926	Homes for the aged and others	C2-1	No	0.7	0.16	Wilshire	General Commercial
5517005019	1923	Store	C2-1	No	0.7	0.15	Wilshire	General Commercial
5517005020	1969	Lots - patron or employee	C2-1	No	0.5	0.11	Wilshire	General Commercial

APN	Year Built	Current Use	Zone	30 du/ac (Y/N)	Net Units	Acres	CPA	General Plan Land Use Designation
5517005028	1939	Four units (any combination)	R4-1	YES	13	0.16	Wilshire	Neighborhood Office Commercial
5517005032	1969	Restaurants, cocktail lounge, tavern	C2-1	No	2.3	0.51	Wilshire	General Commercial
5517005033	1968	Lots - patron or employee	R4-1	YES	35	0.33	Wilshire	Neighborhood Office Commercial
5517006001	1990	Restaurants, cocktail lounge, tavern	C2-1	No	1.9	0.44	Wilshire	General Commercial
5517006015	1915	Commercial	R4-1	YES	15	0.15	Wilshire	High Medium Residential
5517006017	1921	Store and residential combination	C2-1	No	1.1	0.24	Wilshire	General Commercial
5517006019	1931	Light manufacturing	C2-1	No	1.8	0.39	Wilshire	General Commercial
5517006026	1928	Warehousing, distribution, storage	C2-1	No	3.3	0.76	Wilshire	General Commercial
5517006029	1990	Car Wash	C2-1	No	0.7	0.18	Wilshire	General Commercial
5517006030	1960	Auto Service Shops	C2-1	No	0.6	0.18	Wilshire	General Commercial
5517006031	1948	Auto Service Shops	C2-1	No	1.5	0.37	Wilshire	General Commercial
5517006032	0	Store and office combination	C2-1	No	0.9	0.20	Wilshire	General Commercial
5517007017	1925	Store and residential combination	C2-1	No	1.3	0.30	Wilshire	General Commercial
5517007020	1970	Restaurants, cocktail lounge, tavern	C2-1	No	0.6	0.14	Wilshire	General Commercial
5517007021	0	Service Station	C2-1	No	1.3	0.29	Wilshire	General Commercial
5517007914	1973	Hotels - under 50 rooms	C2-1	No	0.7	0.16	Wilshire	General Commercial
5517007915	1964	Office Building	C2-1	No	0.6	0.16	Wilshire	General Commercial
5517007916	0	Clubs, lodge halls, fraternal organizations	C2-1	No	0.7	0.16	Wilshire	General Commercial
5517007917	1920	Store	C2-1	No	0.7	0.16	Wilshire	General Commercial
5517008002	1911	Commercial	R3-1	YES	8	0.17	Wilshire	Medium Residential
5517008015	1926	Churches	C2-1	No	1.5	0.33	Wilshire	General Commercial
5517008017	1917	Store and residential combination	C2-1	No	0.7	0.17	Wilshire	General Commercial
5517008021	1917	Store and office combination	C2-1	No	0.7	0.17	Wilshire	General Commercial
5517008022	1917	Commercial	C2-1	No	0.6	0.17	Wilshire	General Commercial
5517008029	1980	Shopping Center (Neighborhood, Community)	C2-1	No	1.6	0.36	Wilshire	General Commercial
5517008034	1983	Professional Building	C2-1	No	0.9	0.20	Wilshire	General Commercial
5517008036	1984	Shopping Center (Neighborhood, Community)	C2-1	No	2.2	0.49	Wilshire	General Commercial
5517008900	1968	Light manufacturing	C2-1	No	0.7	0.17	Wilshire	General Commercial
5517008901	1969	Lots - patron or employee	C2-1	No	0.7	0.16	Wilshire	General Commercial
5517010013	1910	Double, duplex, or two units	R3-1	YES	6	0.16	Wilshire	Medium Residential
5517010014	1913	Commercial	R3-1	YES	7	0.16	Wilshire	Medium Residential
5517010015	1909	Commercial	R3-1	YES	7	0.16	Wilshire	Medium Residential
5517010028	1919	Commercial	C2-1	No	0.7	0.15	Wilshire	General Commercial
5517010031	1951	Auto Service Shops	C2-1	No	1.2	0.28	Wilshire	General Commercial
5517010036	1919	Commercial	R3-1	YES	7	0.15	Wilshire	Medium Residential
5517010042	1973	Lots - patron or employee	R3-1	YES	16	0.30	Wilshire	Medium Residential
5517010044	1975	Bank, Savings and Loan	C2-1	No	1	0.24	Wilshire	General Commercial
5517011001	1948	Auto Service Shops	C2-1	No	0.6	0.13	Wilshire	General Commercial
5517011002	1919	Schools (Private)	C2-1	No	0.6	0.16	Wilshire	General Commercial
5517011013	1918	Commercial	C2-1	No	0.6	0.16	Wilshire	General Commercial
5517013001	1917	Store and residential combination	C2-1	No	0.9	0.21	Wilshire	Neighborhood Office Commercial
5517013009	0	Four units (any combination)	R3-1	YES	9	0.17	Wilshire	Medium Residential
5517013010	1912	Churches	R3-1	YES	30	0.57	Wilshire	Medium Residential
5517013020	1963	Store	C2-1	No	1.1	0.24	Wilshire	Neighborhood Office Commercial
5517013024	1909	Commercial	R3-1	YES	5	0.13	Wilshire	Medium Residential
5517014008	0	Four units (any combination)	R3-1	YES	9	0.17	Wilshire	Medium Residential
5517014014	0	Four units (any combination)	R3-1	YES	14	0.27	Wilshire	Medium Residential
5517017010	1919	Commercial	C2-1	No	0.6	0.14	Wilshire	Neighborhood Office Commercial
5517019012	1972	Store	C2-1	No	1.1	0.25	Wilshire	Neighborhood Office Commercial
5517019022	1910	Commercial	R3-1	YES	8	0.17	Wilshire	Medium Residential
5517019023	1916	Commercial	R3-1	YES	8	0.17	Wilshire	Medium Residential
5517019024	1910	Commercial	R3-1	YES	8	0.17	Wilshire	Medium Residential
5517019030	1965	Professional Building	P-1	No	4.4	0.95	Wilshire	Low II Residential
5517020028	1978	Shopping Center (Neighborhood, Community)	C2-1	No	1.6	0.35	Wilshire	Neighborhood Office Commercial
5517022006	1966	Lots - patron or employee	C2-1	No	0.6	0.14	Wilshire	Neighborhood Office Commercial
5517022007	1924	Store and residential combination	C2-1	No	0.5	0.11	Wilshire	Neighborhood Office Commercial
5518001015	1958	Store	C2-1	No	0.8	0.18	Wilshire	Neighborhood Office Commercial
5518002003	1922	Double, duplex, or two units	R3-1	YES	7	0.18	Wilshire	Medium Residential
5518002007	1912	Commercial	R3-1	YES	8	0.18	Wilshire	Medium Residential
5518002010	1910	Commercial	R3-1	YES	9	0.18	Wilshire	Medium Residential

APN	Year Built	Current Use	Zone	30 du/ac (Y/N)	Net Units	Acres	CPA	General Plan Land Use Designation
5518002012	1910	Double, duplex, or two units	R3-1	YES	8	0.18	Wilshire	Medium Residential
5518003007	1911	Double, duplex, or two units	R3-1	YES	7	0.18	Wilshire	Medium Residential
5518004022	1928	Store	C2-1	No	1.1	0.24	Wilshire	Neighborhood Office Commercial
5518004023	1991	Homes for the aged and others	C2-1	No	0.6	0.14	Wilshire	Neighborhood Office Commercial
5518004029	1963	Store and office combination	C2-1	No	4	0.87	Wilshire	Neighborhood Office Commercial
5518005014	1910	Commercial	R4-1	YES	14	0.14	Wilshire	High Medium Residential
5518005016	1920	Commercial	R4-1	YES	13	0.13	Wilshire	High Medium Residential
5518005018	1922	Double, duplex, or two units	R4-1	YES	12	0.13	Wilshire	High Medium Residential
5518005020	1921	Commercial	R4-1	YES	13	0.14	Wilshire	High Medium Residential
5518005022	1924	Double, duplex, or two units	R4-1	YES	12	0.13	Wilshire	High Medium Residential
5518005023	1922	Double, duplex, or two units	R4-1	YES	11	0.12	Wilshire	High Medium Residential
5518005024	1933	Double, duplex, or two units	R4-1	YES	12	0.13	Wilshire	High Medium Residential
5518005025	1923	Double, duplex, or two units	R4-1	YES	11	0.12	Wilshire	High Medium Residential
5518005028	1910	Commercial	R4-1	YES	13	0.13	Wilshire	High Medium Residential
5518005032	1910	Commercial	R4-1	YES	14	0.14	Wilshire	High Medium Residential
5518005034	1925	Double, duplex, or two units	R4-1	YES	11	0.12	Wilshire	High Medium Residential
5518006001	1912	Commercial	R4-1	YES	10	0.11	Wilshire	High Medium Residential
5518006002	1920	Double, duplex, or two units	R4-1	YES	9	0.11	Wilshire	High Medium Residential
5518006003	1910	Commercial	R4-1	YES	10	0.11	Wilshire	High Medium Residential
5518006004	1909	Commercial	R4-1	YES	11	0.11	Wilshire	High Medium Residential
5518006005	1917	Four units (any combination)	R4-1	YES	20	0.22	Wilshire	High Medium Residential
5518006006	1917	Four units (any combination)	R4-1	YES	19	0.21	Wilshire	High Medium Residential
5518006013	1909	Commercial	R4-1	YES	14	0.14	Wilshire	High Medium Residential
5518006014	1910	Commercial	R4-1	YES	13	0.14	Wilshire	High Medium Residential
5518007001	1941	Five or more apartments or units	R4-1	YES	18	0.23	Wilshire	High Medium Residential
5518007013	1915	Three units (any combination)	R4-1	YES	19	0.21	Wilshire	High Medium Residential
5518007015	1909	Double, duplex, or two units	R4-1	YES	20	0.21	Wilshire	High Medium Residential
5518007023	1921	Four units (any combination)	R4-1	YES	24	0.26	Wilshire	High Medium Residential
5518008005	1915	Commercial	R4-1	YES	17	0.17	Wilshire	High Medium Residential
5518008007	1924	Three units (any combination)	R4-1	YES	15	0.17	Wilshire	High Medium Residential
5518008012	1924	Store	C2-1	No	1.7	0.37	Wilshire	Neighborhood Office Commercial
5518008016	1913	Commercial	R4-1	YES	17	0.17	Wilshire	High Medium Residential
5518008025	1967	Service Station	C2-1	No	0.9	0.19	Wilshire	Neighborhood Office Commercial
5518009006	1910	Commercial	R4-1	YES	14	0.14	Wilshire	High Medium Residential
5518009008	1912	Commercial	R4-1	YES	13	0.14	Wilshire	High Medium Residential
5518009011	1910	Commercial	R4-1	YES	14	0.14	Wilshire	High Medium Residential
5518009013	1911	Commercial	R4-1	YES	13	0.14	Wilshire	High Medium Residential
5518009017	1917	Four units (any combination)	R4-1	YES	20	0.22	Wilshire	High Medium Residential
5518009018	1911	Double, duplex, or two units	R4-1	YES	10	0.11	Wilshire	High Medium Residential
5518009019	1917	Three units (any combination)	R4-1	YES	9	0.11	Wilshire	High Medium Residential
5518009020	1911	Commercial	R4-1	YES	11	0.11	Wilshire	High Medium Residential
5518009021	1910	Commercial	R4-1	YES	11	0.11	Wilshire	High Medium Residential
5518010002	1911	Commercial	R3-1	YES	5	0.11	Wilshire	Medium Residential
5518010004	1910	Commercial	R3-1	YES	6	0.14	Wilshire	Medium Residential
5518010007	1920	Commercial	R3-1	YES	6	0.14	Wilshire	Medium Residential
5518010009	1924	Commercial	R3-1	YES	6	0.14	Wilshire	Medium Residential
5518010011	1917	Commercial	R3-1	YES	6	0.14	Wilshire	Medium Residential
5518010012	1910	Commercial	R3-1	YES	6	0.14	Wilshire	Medium Residential
5518010014	1919	Commercial	R3-1	YES	6	0.14	Wilshire	Medium Residential
5518010019	1913	Commercial	R3-1	YES	6	0.14	Wilshire	Medium Residential
5518010021	1920	Commercial	R3-1	YES	6	0.14	Wilshire	Medium Residential
5518010023	1920	Commercial	R3-1	YES	6	0.14	Wilshire	Medium Residential
5518010025	1921	Commercial	R3-1	YES	6	0.14	Wilshire	Medium Residential
5518010031	1922	Commercial	R3-1	YES	6	0.14	Wilshire	Medium Residential
5518010032	1911	Commercial	R3-1	YES	8	0.17	Wilshire	Medium Residential
5518011001	1924	Store	C2-1	No	0.5	0.12	Wilshire	Neighborhood Office Commercial
5518011003	1917	Commercial	R3-1	YES	6	0.14	Wilshire	Medium Residential
5518011004	1917	Commercial	R3-1	YES	6	0.14	Wilshire	Medium Residential
5518011005	1917	Commercial	R3-1	YES	6	0.14	Wilshire	Medium Residential
5518011009	1921	Commercial	R3-1	YES	8	0.17	Wilshire	Medium Residential
5518011011	1921	Single Residence	R3-1	YES	8	0.17	Wilshire	Medium Residential
5518011020	0	Homes for the aged and others	R3-1	YES	19	0.35	Wilshire	Medium Residential
5518011022	1955	Churches	C2-1	YES	28	0.56	Wilshire	Neighborhood Office Commercial

APN	Year Built	Current Use	Zone	30 du/ac (Y/N)	Net Units	Acres	CPA	General Plan Land Use Designation
5518011023	1962	Auto Service Centers (no gasoline)	C2-1	No	1.2	0.27	Wilshire	Neighborhood Office Commercial
5518012019	1910	Commercial	R3-1	YES	8	0.17	Wilshire	Medium Residential
5518012020	1910	Commercial	R3-1	YES	5	0.11	Wilshire	Medium Residential
5518012030	1911	Commercial	R3-1	YES	6	0.14	Wilshire	Medium Residential
5518012032	1920	Commercial	R3-1	YES	5	0.11	Wilshire	Medium Residential
5518013020	1910	Churches	R3-1	YES	7	0.14	Wilshire	Medium Residential
5518014011	1947	Light manufacturing	C2-1	No	0.7	0.19	Wilshire	Neighborhood Office Commercial
5518014023	1922	Four units (any combination)	C2-1	No	0.9	0.20	Wilshire	Neighborhood Office Commercial
5518014024	1963	Store	C2-1	No	1.2	0.27	Wilshire	Neighborhood Office Commercial
5518018001	0	Car Wash	C2-1	No	0.6	0.15	Wilshire	General Commercial
5518018023	0	Car Wash	C2-1	No	1	0.17	Wilshire	General Commercial
5518022010	1941	Store	C2-1	No	1.2	0.20	Wilshire	Neighborhood Office Commercial
5518022011	1930	Store	C2-1	No	1.3	0.22	Wilshire	Neighborhood Office Commercial
5518022012	1925	Store and office combination	C2-1	No	1.3	0.21	Wilshire	Neighborhood Office Commercial
5518025019	1974	Shopping Center (Neighborhood, Community)	C2-1	No	3.9	0.63	Wilshire	General Commercial
5518029001	1947	Store and office combination	C2-1	No	1.4	0.24	Wilshire	Neighborhood Office Commercial
5518029019	1985	Shopping Center (Neighborhood, Community)	C2-1	No	1.4	0.23	Wilshire	Neighborhood Office Commercial
5518030010	1953	Restaurants, cocktail lounge, tavern	C2-1	No	0.5	0.10	Wilshire	Community Commercial
5518030011	1953	Service Station	C2-1	No	1.3	0.22	Wilshire	Community Commercial
5518032900	1933	Office Building	C2-1	No	1.9	0.32	Wilshire	Neighborhood Office Commercial
5518032901	0	VACANT LAND	C2-1	No	0.9	0.15	Wilshire	Neighborhood Office Commercial
5518032902	1983	Lots - patron or employee	C2-1	No	0.9	0.16	Wilshire	Neighborhood Office Commercial
5518032903	1983	Lots - patron or employee	C2-1	No	1	0.17	Wilshire	Neighborhood Office Commercial
5518032904	1948	Studios	C2-1	No	0.9	0.15	Wilshire	Neighborhood Office Commercial
5518032905	0	Office Building	C2-1	No	0.9	0.16	Wilshire	Neighborhood Office Commercial
5518032906	1934	Store	C2-1	No	2.9	0.48	Wilshire	Neighborhood Office Commercial
5518032907	1983	Lots - patron or employee	C2-1	No	0.9	0.16	Wilshire	Neighborhood Office Commercial
5518033001	1926	Store	C2-1	No	1	0.16	Wilshire	Neighborhood Office Commercial
5518033002	1926	Store	C2-1	YES	7.5	0.16	Wilshire	Neighborhood Office Commercial
5518033003	1927	Store and office combination	C2-1	YES	8.5	0.19	Wilshire	Neighborhood Office Commercial
5518033019	1936	Office Building	C2-1	No	1	0.17	Wilshire	Neighborhood Office Commercial
5518033020	1929	Store	C2-1	No	1	0.16	Wilshire	Neighborhood Office Commercial
5518033028	1989	Auto Service Shops	C2-1	YES	12.5	0.29	Wilshire	General Commercial
5518033032	1950	Auto Service Shops	C2-1	No	6.1	0.99	Wilshire	Neighborhood Office Commercial
5520002003	0	Lots - patron or employee	R3-1	YES	9	0.17	Wilshire	Medium Residential
5520002018	1915	Commercial	R3-1	YES	8	0.17	Wilshire	Medium Residential
5520002019	0	Double, duplex, or two units	R3-1	YES	7	0.17	Wilshire	Medium Residential
5520002021	1913	Commercial	R3-1	YES	8	0.17	Wilshire	Medium Residential
5520002022	1915	Commercial	R3-1	YES	8	0.17	Wilshire	Medium Residential
5520002023	1916	Commercial	R3-1	YES	7	0.16	Wilshire	Medium Residential
5520002025	1916	Commercial	R3-1	YES	7	0.16	Wilshire	Medium Residential
5520002026	1915	Commercial	R3-1	YES	8	0.17	Wilshire	Medium Residential
5520002027	1917	Commercial	R3-1	YES	8	0.17	Wilshire	Medium Residential
5520002028	1916	Commercial	R3-1	YES	8	0.17	Wilshire	Medium Residential
5520002029	1916	Commercial	R3-1	YES	8	0.17	Wilshire	Medium Residential
5520002030	1916	Commercial	R3-1	YES	8	0.17	Wilshire	Medium Residential
5520002031	1957	Warehousing, distribution under 10,000 sq. ft.	C2-1	No	0.8	0.17	Wilshire	Neighborhood Office Commercial

APN	Year Built	Current Use	Zone	30 du/ac (Y/N)	Net Units	Acres	CPA	General Plan Land Use Designation
5520002032	1933	Store	C2-1	No	0.8	0.17	Wilshire	Neighborhood Office Commercial
5520002033	1968	Service Station	C2-1	No	1.3	0.29	Wilshire	Neighborhood Office Commercial
5520002035	1916	Commercial	R3-1	YES	7	0.16	Wilshire	Medium Residential
5520002036	1921	Double, duplex, or two units	R3-1	YES	7	0.17	Wilshire	Medium Residential
5520002037	1922	Commercial	R3-1	YES	7	0.16	Wilshire	Medium Residential
5520002048	1920	Commercial	R3-1	YES	9	0.17	Wilshire	Medium Residential
5520004053	1984	Double, duplex, or two units	R3-1	YES	8	0.20	Wilshire	Medium Residential
5520006001	1920	Double, duplex, or two units	R3-1	YES	10	0.14	Wilshire	Medium Residential
5520006002	1908	Three units (any combination)	R3-1	YES	10	0.15	Wilshire	Medium Residential
5520006003	1926	Churches	R3-1	YES	37	0.41	Wilshire	Medium Residential
5520006004	1908	Four units (any combination)	R3-1	YES	12	0.17	Wilshire	Medium Residential
5520006008	1910	Three units (any combination)	R3-1	YES	13	0.17	Wilshire	Medium Residential
5520009008	1910	Commercial	R3-1	YES	12	0.24	Wilshire	Medium Residential
5520009013	1922	Double, duplex, or two units	R3-1	YES	7	0.17	Wilshire	Medium Residential
5520009015	1922	Double, duplex, or two units	R3-1	YES	6	0.15	Wilshire	Medium Residential
5520009028	1909	Commercial	R3-1	YES	5	0.12	Wilshire	Medium Residential
5520009029	1908	Commercial	R3-1	YES	5	0.12	Wilshire	Medium Residential
5520012008	1925	Commercial	R3-1	YES	9	0.19	Wilshire	Medium Residential
5520012009	1922	Commercial	R3-1	YES	9	0.19	Wilshire	Medium Residential
5520012010	1937	Commercial	R3-1	YES	9	0.19	Wilshire	Medium Residential
5520012016	1916	Commercial	R3-1	YES	9	0.19	Wilshire	Medium Residential
5520012017	1916	Commercial	R3-1	YES	9	0.19	Wilshire	Medium Residential
5520012018	1917	Double, duplex, or two units	R3-1	YES	8	0.19	Wilshire	Medium Residential
5520012021	1914	Double, duplex, or two units	R3-1	YES	8	0.19	Wilshire	Medium Residential
5520012023	1939	Three units (any combination)	R3-1	YES	9	0.24	Wilshire	Medium Residential
5520015008	1921	Double, duplex, or two units	R3-1	YES	7	0.17	Wilshire	Medium Residential
5520015016	1921	Double, duplex, or two units	R3-1	YES	6	0.16	Wilshire	Medium Residential
5520015022	1987	Homes for the aged and others	R3-1	YES	13	0.26	Wilshire	Medium Residential
5520018900	0	Government Owned Property (OPEN)	C2-1	YES	77.5	1.67	Wilshire	Neighborhood Office Commercial
5520018901	1961	Bank, Savings and Loan	C2-1	YES	90.5	1.95	Wilshire	Neighborhood Office Commercial
5520019004	1925	Store combination (with office or residential)	C2-1	YES	13	0.29	Wilshire	Neighborhood Office Commercial
5520019005	0	VACANT LAND	R3-1	YES	8	0.10	Wilshire	Medium Residential
5520019013	1957	Office Building	C2-1	YES	9.5	0.21	Wilshire	Neighborhood Office Commercial
5520019014	1937	Four units (any combination)	R3-1	YES	12	0.17	Wilshire	Medium Residential
5520019017	1972	Lots - patron or employee	C2-1	YES	4.5	0.10	Wilshire	General Commercial
5520019018	1969	Restaurants, cocktail lounge, tavern	C2-1	YES	12	0.27	Wilshire	General Commercial
5520019019	1978	Service station	C2-1	YES	13.5	0.29	Wilshire	Neighborhood Office Commercial
5520019900	1931	Store and office combination	C2-1	YES	9.5	0.21	Wilshire	Neighborhood Office Commercial
5520019901	1948	Medical/dental Building	C2-1	YES	13	0.29	Wilshire	Neighborhood Office Commercial
5520019902	1922	Rapid Transit, Bus, etc	C2-1	YES	3.5	0.08	Wilshire	Neighborhood Office Commercial
5520020008	1956	Medical/dental Building	C2-1	No	1.5	0.26	Wilshire	General Commercial
5520021008	1919	Restaurants, cocktail lounge, tavern	C2-1	No	1.2	0.20	Wilshire	General Commercial
5520021009	1942	Medical/dental Building	C2-1	No	1	0.16	Wilshire	General Commercial
5520022018	1940	Store	C2-1	No	0.9	0.15	Wilshire	General Commercial
5520023002	1924	Double, duplex, or two units	R3-1	YES	6	0.16	Wilshire	Medium Residential
5520023007	1923	Double, duplex, or two units	R3-1	YES	6	0.16	Wilshire	Medium Residential
5520023009	1925	Store	C2-1	No	0.8	0.18	Wilshire	Neighborhood Office Commercial
5520023010	1921	Double, duplex, or two units	R3-1	YES	6	0.16	Wilshire	Medium Residential
5520023011	1910	Double, duplex, or two units	R3-1	YES	6	0.16	Wilshire	Medium Residential
5520023012	1910	Commercial	R3-1	YES	7	0.16	Wilshire	Medium Residential
5520023013	1922	Double, duplex, or two units	R3-1	YES	6	0.16	Wilshire	Medium Residential
5520023019	1956	Lots - patron or employee	C2-1	No	0.7	0.17	Wilshire	Neighborhood Office Commercial
5520024001	1922	Store	C2-1	No	0.5	0.12	Wilshire	Neighborhood Office Commercial
5520024017	1922	Store	C2-1	No	0.6	0.15	Wilshire	Neighborhood Office Commercial
5520024020	1939	Store	C2-1	No	0.6	0.15	Wilshire	Neighborhood Office Commercial



APN	Year Built	Current Use	Zone	30 du/ac (Y/N)	Net Units	Acres	CPA	General Plan Land Use Designation
5520025005	1923	Office building	C2-1	No	0.7	0.17	Wilshire	Neighborhood Office Commercial
5520025016	1971	Lots - patron or employee	R3-1	YES	8	0.16	Wilshire	Neighborhood Office Commercial
5520025017	1927	Shopping Center (Neighborhood, Community)	C2-1	No	1.6	0.36	Wilshire	Neighborhood Office Commercial
5520026003	1920	Commercial	R3-1	YES	5	0.12	Wilshire	Medium Residential
5520026018	1986	Shopping Center (Neighborhood, Community)	C2-1	No	1.7	0.37	Wilshire	Neighborhood Office Commercial
5521001004	1922	Store	C2-1	No	0.9	0.20	Wilshire	General Commercial
5521002001	1922	Store and residential combination	C2-1	No	0.7	0.16	Wilshire	General Commercial
5521002002	1921	Store	C2-1	No	0.7	0.16	Wilshire	General Commercial
5521002003	1927	Store	C2-1	No	0.7	0.16	Wilshire	General Commercial
5521002004	1930	Store	C2-1	No	0.7	0.16	Wilshire	General Commercial
5521002005	1926	Store	C2-1	No	1.5	0.34	Wilshire	General Commercial
5521002009	1919	Double, duplex, or two units	R3-1	YES	6	0.16	Wilshire	Medium Residential
5521003001	1940	Store and residential combination	C2-1	No	0.6	0.15	Wilshire	Neighborhood Office Commercial
5521003002	1915	Commercial	C2-1	No	0.6	0.15	Wilshire	Neighborhood Office Commercial
5521003004	1911	Double, duplex, or two units	R3-1	YES	6	0.15	Wilshire	Medium Residential
5521003006	1917	Commercial	R3-1	YES	7	0.15	Wilshire	Medium Residential
5521003011	1915	Double, duplex, or two units	R3-1	YES	6	0.15	Wilshire	Medium Residential
5521003013	1911	Commercial	R3-1	YES	7	0.15	Wilshire	Medium Residential
5521003014	1920	Commercial	R3-1	YES	7	0.15	Wilshire	Medium Residential
5521003015	1920	Commercial	R3-1	YES	7	0.15	Wilshire	Medium Residential
5521003017	1915	Commercial	R3-1	YES	7	0.15	Wilshire	Medium Residential
5521003025	1910	Commercial	R3-1	YES	6	0.14	Wilshire	Medium Residential
5521003026	1910	Three units (any combination)	R3-1	YES	5	0.12	Wilshire	Medium Residential
5521003027	1908	Commercial	R3-1	YES	6	0.14	Wilshire	Medium Residential
5521003029	1910	Commercial	R3-1	YES	7	0.15	Wilshire	Medium Residential
5521003030	1982	Homes for the aged and others	C2-1	YES	15	0.31	Wilshire	Neighborhood Office Commercial
5521004001	1962	Store	C2-1	No	0.6	0.14	Wilshire	Neighborhood Office Commercial
5521004003	1912	Commercial	R3-1	YES	5	0.13	Wilshire	Medium Residential
5521004004	1912	Commercial	R3-1	YES	5	0.13	Wilshire	Medium Residential
5521004009	1912	Commercial	R3-1	YES	5	0.13	Wilshire	Medium Residential
5521004010	1912	Commercial	R3-1	YES	5	0.13	Wilshire	Medium Residential
5521004011	1913	Commercial	R3-1	YES	5	0.13	Wilshire	Medium Residential
5521004012	1917	Commercial	R3-1	YES	5	0.13	Wilshire	Medium Residential
5521004013	1912	Commercial	R3-1	YES	5	0.13	Wilshire	Medium Residential
5521004016	1920	Office Building	C2-1	No	0.7	0.17	Wilshire	Neighborhood Office Commercial
5521004020	1926	Commercial	R3-1	YES	8	0.17	Wilshire	Medium Residential
5521005005	1911	Commercial	R3-1	YES	8	0.17	Wilshire	Medium Residential
5521005006	1920	Single Residence	R3-1	YES	8	0.17	Wilshire	Medium Residential
5521005007	0	Double, duplex, or two units	R3-1	YES	7	0.17	Wilshire	Medium Residential
5521005008	1912	Commercial	R3-1	YES	7	0.15	Wilshire	Medium Residential
5521005010	1910	Commercial	R3-1	YES	7	0.15	Wilshire	Medium Residential
5521005011	1921	Double, duplex, or two units	R3-1	YES	6	0.15	Wilshire	Medium Residential
5521005012	1912	Commercial	R3-1	YES	7	0.15	Wilshire	Medium Residential
5521005013	1922	Commercial	R3-1	YES	5	0.10	Wilshire	Medium Residential
5521005014	1920	Commercial	R3-1	YES	5	0.10	Wilshire	Medium Residential
5521005015	1920	Commercial	R3-1	YES	5	0.10	Wilshire	Medium Residential
5521005016	1929	Store	C2-1	No	0.8	0.17	Wilshire	Neighborhood Office Commercial
5521005017	0	VACANT LAND	C2-1	No	0.8	0.17	Wilshire	Neighborhood Office Commercial
5521005026	1913	Commercial	R3-1	YES	8	0.17	Wilshire	Medium Residential
5521005027	1911	Commercial	R3-1	YES	6	0.14	Wilshire	Medium Residential
5521006003	1963	Store and residential combination	C2-1	No	0.5	0.11	Wilshire	Neighborhood Office Commercial
5521006005	1919	Office and residential	C2-1	No	0.5	0.11	Wilshire	Neighborhood Office Commercial
5521006006	1919	Office Building	C2-1	No	0.5	0.11	Wilshire	Neighborhood Office Commercial
5521006008	1921	Double, duplex, or two units	R3-1	YES	7	0.17	Wilshire	Medium Residential
5521006013	1920	Double, duplex, or two units	R3-1	YES	7	0.17	Wilshire	Medium Residential
5521006015	1925	Double, duplex, or two units	R3-1	YES	7	0.17	Wilshire	Medium Residential
5521006016	1919	Commercial	R3-1	YES	6	0.13	Wilshire	Medium Residential

APN	Year Built	Current Use	Zone	30 du/ac (Y/N)	Net Units	Acres	CPA	General Plan Land Use Designation
5521006017	1919	Commercial	R3-1	YES	5	0.11	Wilshire	Medium Residential
5521006018	1919	Commercial	R3-1	YES	6	0.13	Wilshire	Medium Residential
5521006020	1920	Commercial	R3-1	YES	7	0.15	Wilshire	Medium Residential
5521006021	1920	Commercial	R3-1	YES	7	0.15	Wilshire	Medium Residential
5521006022	1920	Double, duplex, or two units	R3-1	YES	6	0.15	Wilshire	Medium Residential
5521006026	1920	Commercial	R3-1	YES	7	0.15	Wilshire	Medium Residential
5521006028	1922	Double, duplex, or two units	R3-1	YES	6	0.15	Wilshire	Medium Residential
5521006031	1920	Commercial	R3-1	YES	7	0.15	Wilshire	Medium Residential
5521006032	1920	Commercial	R3-1	YES	7	0.15	Wilshire	Medium Residential
5521007008	1921	Double, duplex, or two units	R3-1	YES	8	0.20	Wilshire	Medium Residential
5521007009	1916	Commercial	R3-1	YES	9	0.19	Wilshire	Medium Residential
5521007010	1915	Commercial	R3-1	YES	9	0.20	Wilshire	Medium Residential
5521007011	1948	Double, duplex, or two units	R3-1	YES	9	0.21	Wilshire	Medium Residential
5521007012	1948	Double, duplex, or two units	R3-1	YES	9	0.21	Wilshire	Medium Residential
5521007013	1916	Commercial	R3-1	YES	10	0.21	Wilshire	Medium Residential
5521007016	1915	Store and residential combination	C2-1	No	0.5	0.15	Wilshire	Neighborhood Office Commercial
5521007017	0	Commercial	C2-1	No	0.5	0.14	Wilshire	Neighborhood Office Commercial
5521007020	1950	Store	C2-1	No	0.6	0.15	Wilshire	Neighborhood Office Commercial
5521007029	1968	Store and residential combination	C2-1	No	0.5	0.13	Wilshire	Neighborhood Office Commercial
5521008004	1915	Commercial	R3-1	YES	15	0.31	Wilshire	Medium Residential
5521008021	1924	Single Residence	R3-1	YES	16	0.31	Wilshire	Medium Residential
5521009008	1922	Double, duplex, or two units	R3-1	YES	6	0.15	Wilshire	Medium Residential
5521010001	1916	Commercial	R3-1	YES	5	0.12	Wilshire	Medium Residential
5521010004	1912	Double, duplex, or two units	R3-1	YES	7	0.17	Wilshire	Medium Residential
5521010007	1954	Three units (any combination)	R3-1	YES	6	0.16	Wilshire	Medium Residential
5521010014	1922	Double, duplex, or two units	R3-1	YES	9	0.19	Wilshire	Medium Residential
5521010017	1920	Double, duplex, or two units	R3-1	YES	6	0.15	Wilshire	Medium Residential
5521010018	1920	Double, duplex, or two units	R3-1	YES	7	0.15	Wilshire	Medium Residential
5521010019	1922	Double, duplex, or two units	R3-1	YES	6	0.15	Wilshire	Medium Residential
5521010020	1920	Commercial	R3-1	YES	7	0.15	Wilshire	Medium Residential
5521010021	1920	Commercial	R3-1	YES	7	0.15	Wilshire	Medium Residential
5521010022	1920	Commercial	R3-1	YES	7	0.15	Wilshire	Medium Residential
5521010023	1920	Double, duplex, or two units	R3-1	YES	8	0.15	Wilshire	Medium Residential
5521010024	1920	Commercial	R3-1	YES	7	0.15	Wilshire	Medium Residential
5521010025	1920	Commercial	R3-1	YES	7	0.15	Wilshire	Medium Residential
5521010026	1922	Three units (any combination)	R3-1	YES	7	0.18	Wilshire	Medium Residential
5521011002	1913	Commercial	R3-1	YES	8	0.17	Wilshire	Medium Residential
5521011003	1919	Commercial	R3-1	YES	8	0.17	Wilshire	Medium Residential
5521011004	1913	Commercial	R3-1	YES	6	0.14	Wilshire	Medium Residential
5521011009	1914	Commercial	R3-1	YES	6	0.13	Wilshire	Medium Residential
5521011010	1949	Double, duplex, or two units	R3-1	YES	6	0.14	Wilshire	Medium Residential
5521011013	1911	Commercial	R3-1	YES	6	0.14	Wilshire	Medium Residential
5521011014	1913	Commercial	R3-1	YES	6	0.14	Wilshire	Medium Residential
5521011017	1921	Double, duplex, or two units	R3-1	YES	7	0.17	Wilshire	Medium Residential
5521011020	1932	Double, duplex, or two units	R3-1	YES	6	0.16	Wilshire	Medium Residential
5521011022	1912	Commercial	R3-1	YES	8	0.17	Wilshire	Medium Residential
5521011024	1917	Commercial	R3-1	YES	8	0.17	Wilshire	Medium Residential
5521011026	1920	Commercial	R3-1	YES	5	0.13	Wilshire	Medium Residential
5521012003	1919	Commercial	R3-1	YES	8	0.17	Wilshire	Medium Residential
5521012004	1912	Commercial	R3-1	YES	8	0.17	Wilshire	Medium Residential
5521012005	1917	Double, duplex, or two units	R3-1	YES	6	0.16	Wilshire	Medium Residential
5521012006	1919	Commercial	R3-1	YES	7	0.16	Wilshire	Medium Residential
5521012007	1912	Commercial	R3-1	YES	6	0.14	Wilshire	Medium Residential
5521012009	1912	Commercial	R3-1	YES	6	0.14	Wilshire	Medium Residential
5521012010	1913	Commercial	R3-1	YES	6	0.14	Wilshire	Medium Residential
5521012011	1912	Commercial	R3-1	YES	6	0.14	Wilshire	Medium Residential
5521012021	1912	Single Residence	R3-1	YES	6	0.14	Wilshire	Medium Residential
5521012022	1911	Commercial	R3-1	YES	6	0.14	Wilshire	Medium Residential
5521012025	1912	Commercial	R3-1	YES	6	0.14	Wilshire	Medium Residential
5521012026	1911	Commercial	R3-1	YES	6	0.14	Wilshire	Medium Residential
5521012027	1915	Single Residence	R3-1	YES	6	0.14	Wilshire	Medium Residential
5521013002	1911	Commercial	R3-1	YES	7	0.15	Wilshire	Medium Residential
5521013003	1921	Double, duplex, or two units	R3-1	YES	6	0.15	Wilshire	Medium Residential
5521013004	1912	Commercial	R3-1	YES	7	0.15	Wilshire	Medium Residential
5521013006	1913	Commercial	R3-1	YES	6	0.14	Wilshire	Medium Residential
5521013008	1911	Commercial	R3-1	YES	7	0.15	Wilshire	Medium Residential

APN	Year Built	Current Use	Zone	30 du/ac (Y/N)	Net Units	Acres	CPA	General Plan Land Use Designation
5521013010	1918	Commercial	R3-1	YES	6	0.14	Wilshire	Medium Residential
5521013011	1918	Commercial	R3-1	YES	6	0.14	Wilshire	Medium Residential
5521013012	1918	Commercial	R3-1	YES	8	0.17	Wilshire	Medium Residential
5521013014	1909	Three units (any combination)	R3-1	YES	6	0.15	Wilshire	Medium Residential
5521013015	1921	Double, duplex, or two units	R3-1	YES	6	0.15	Wilshire	Medium Residential
5521013016	1912	Double, duplex, or two units	R3-1	YES	6	0.15	Wilshire	Medium Residential
5521014001	1953	Store and residential combination	C2-1	No	1.2	0.26	Wilshire	General Commercial
5521014002	1938	Store	C2-1	No	0.6	0.15	Wilshire	General Commercial
5521014003	1973	Store	C2-1	No	0.6	0.14	Wilshire	General Commercial
5521014004	1952	Store	C2-1	No	0.5	0.15	Wilshire	General Commercial
5521014007	1911	Store	C2-1	No	0.6	0.14	Wilshire	General Commercial
5521014008	1946	Store	C2-1	No	0.5	0.14	Wilshire	General Commercial
5521014009	1948	Store and residential combination	C2-1	No	0.6	0.14	Wilshire	General Commercial
5521014010	1946	Store	C2-1	No	0.6	0.14	Wilshire	General Commercial
5521014014	1912	Commercial	R3-1	YES	6	0.15	Wilshire	Medium Residential
5521014016	1915	Commercial	R3-1	YES	6	0.13	Wilshire	Medium Residential
5521014018	1912	Commercial	R3-1	YES	6	0.15	Wilshire	Medium Residential
5521014019	1912	Commercial	R3-1	YES	6	0.15	Wilshire	Medium Residential
5521014020	1919	Commercial	R3-1	YES	6	0.13	Wilshire	Medium Residential
5521014021	1919	Single Residence	R3-1	YES	6	0.15	Wilshire	Medium Residential
5521014023	1983	Double, duplex, or two units	R3-1	YES	6	0.15	Wilshire	Medium Residential
5521015001	0	VACANT LAND	R3-1	YES	9	0.18	Wilshire	Medium Residential
5521015002	0	VACANT LAND	R3-1	YES	8	0.15	Wilshire	Medium Residential
5521015003	0	VACANT LAND	R3-1	YES	8	0.15	Wilshire	Medium Residential
5521015009	0	Single Residence	R3-1	YES	8	0.15	Wilshire	Medium Residential
5521015018	0	VACANT LAND	C2-1	No	0.8	0.17	Wilshire	Neighborhood Office Commercial
5521015019	1923	Churches	C2-1	No	1.4	0.32	Wilshire	Neighborhood Office Commercial
5521015030	1965	Lots - patron or employee	C2-1	No	2.3	0.50	Wilshire	Neighborhood Office Commercial
5521015031	1964	Churches	C2-1	No	2.1	0.48	Wilshire	Neighborhood Office Commercial
5521015033	1965	Lots - patron or employee	C2-1	No	1.4	0.31	Wilshire	Neighborhood Office Commercial
5521015036	1982	Shopping Center (Neighborhood, Community)	C2-1	No	1.3	0.30	Wilshire	Neighborhood Office Commercial
5521015040	1987	Clubs, lodge halls, fraternal organizations	C2-1	No	1.3	0.30	Wilshire	Neighborhood Office Commercial
5521016010	1913	Commercial	R3-1	YES	6	0.13	Wilshire	Medium Residential
5521016011	1915	Commercial	R3-1	YES	5	0.13	Wilshire	Medium Residential
5521016012	1913	Commercial	R3-1	YES	5	0.13	Wilshire	Medium Residential
5521016013	1912	Commercial	R3-1	YES	5	0.13	Wilshire	Medium Residential
5521016014	1912	Commercial	R3-1	YES	5	0.12	Wilshire	Medium Residential
5521016016	1919	Four units (any combination)	R3-1	YES	9	0.18	Wilshire	Medium Residential
5521016020	1911	Commercial	R3-1	YES	8	0.15	Wilshire	Medium Residential
5521016023	1911	Double, duplex, or two units	R3-1	YES	6	0.15	Wilshire	Medium Residential
5521016027	1911	Commercial	R3-1	YES	7	0.15	Wilshire	Medium Residential
5521016028	1920	Commercial	R3-1	YES	6	0.13	Wilshire	Medium Residential
5521016030	1918	Commercial	R3-1	YES	6	0.13	Wilshire	Medium Residential
5521016031	1918	Double, duplex, or two units	R3-1	YES	6	0.13	Wilshire	Medium Residential
5521016032	1918	Commercial	R3-1	YES	6	0.13	Wilshire	Medium Residential
5521016033	1918	Commercial	R3-1	YES	6	0.13	Wilshire	Medium Residential
5521017002	1911	Commercial	R3-1	YES	5	0.11	Wilshire	Medium Residential
5521017014	1915	Commercial	R3-1	YES	8	0.18	Wilshire	Medium Residential
5521018001	1920	Double, duplex, or two units	R3-1	YES	6	0.16	Wilshire	Medium Residential
5521018013	1912	Store	R3-1	YES	8	0.16	Wilshire	Medium Residential
5521018014	0	VACANT LAND	R3-1	YES	8	0.16	Wilshire	Medium Residential
5521018016	0	Five or more apartments or units	R3-1	YES	8	0.15	Wilshire	Medium Residential
5521019002	1919	Double, duplex, or two units	R3-1	YES	6	0.15	Wilshire	Medium Residential
5521019003	1920	Commercial	R3-1	YES	7	0.15	Wilshire	Medium Residential
5521019005	1920	Commercial	R3-1	YES	7	0.15	Wilshire	Medium Residential
5521019011	1920	Commercial	R3-1	YES	7	0.16	Wilshire	Medium Residential
5521020004	1910	Commercial	R3-1	YES	6	0.14	Wilshire	Medium Residential
5521020006	1920	Double, duplex, or two units	R3-1	YES	6	0.15	Wilshire	Medium Residential
5521020007	1922	Commercial	R3-1	YES	6	0.14	Wilshire	Medium Residential
5521020011	1922	Commercial	R3-1	YES	6	0.14	Wilshire	Medium Residential
5521021005	1920	Commercial	R3-1	YES	7	0.15	Wilshire	Medium Residential
5521021006	1916	Double, duplex, or two units	R3-1	YES	6	0.15	Wilshire	Medium Residential
5521021011	1922	Double, duplex, or two units	R3-1	YES	6	0.15	Wilshire	Medium Residential

APN	Year Built	Current Use	Zone	30 du/ac (Y/N)	Net Units	Acres	CPA	General Plan Land Use Designation
5521021012	1923	Double, duplex, or two units	R3-1	YES	6	0.15	Wilshire	Medium Residential
5521021013	0	Double, duplex, or two units	R3-1	YES	7	0.15	Wilshire	Medium Residential
5521022006	1919	Commercial	R3-1	YES	5	0.12	Wilshire	Medium Residential
5521022007	1919	Commercial	R3-1	YES	5	0.12	Wilshire	Medium Residential
5521022018	1913	Double, duplex, or two units	R3-1	YES	6	0.15	Wilshire	Medium Residential
5521022019	1922	Double, duplex, or two units	R3-1	YES	6	0.16	Wilshire	Medium Residential
5521023001	1921	Commercial	R3-1	YES	7	0.15	Wilshire	Medium Residential
5521023002	1919	Commercial	R3-1	YES	7	0.15	Wilshire	Medium Residential
5521023006	1920	Double, duplex, or two units	R3-1	YES	6	0.16	Wilshire	Medium Residential
5521023007	1920	Commercial	R3-1	YES	6	0.15	Wilshire	Medium Residential
5521023012	1921	Commercial	R3-1	YES	7	0.15	Wilshire	Medium Residential
5521023013	1920	Commercial	R3-1	YES	6	0.15	Wilshire	Medium Residential
5521024009	1920	Commercial	R3-1	YES	8	0.17	Wilshire	Medium Residential
5521024010	1913	Double, duplex, or two units	R3-1	YES	7	0.17	Wilshire	Medium Residential
5521024018	1912	Commercial	R3-1	YES	7	0.16	Wilshire	Medium Residential
5521024019	1940	Double, duplex, or two units	R3-1	YES	6	0.15	Wilshire	Medium Residential
5521024020	1923	Commercial	R3-1	YES	7	0.15	Wilshire	Medium Residential
5521024021	1955	Double, duplex, or two units	R3-1	YES	6	0.15	Wilshire	Medium Residential
5521024022	1920	Double, duplex, or two units	R3-1	YES	6	0.15	Wilshire	Medium Residential
5521025003	1922	Double, duplex, or two units	R3-1	YES	6	0.17	Wilshire	Medium Residential
5521025004	1919	Commercial	R3-1	YES	7	0.17	Wilshire	Medium Residential
5521025005	0	Double, duplex, or two units	R3-1	YES	6	0.16	Wilshire	Medium Residential
5521025007	1916	Commercial	R3-1	YES	8	0.17	Wilshire	Medium Residential
5521025008	1920	Double, duplex, or two units	R3-1	YES	7	0.17	Wilshire	Medium Residential
5521025012	1910	Commercial	R3-1	YES	5	0.13	Wilshire	Medium Residential
5521025013	1922	Double, duplex, or two units	R3-1	YES	6	0.17	Wilshire	Medium Residential
5521025014	1910	Commercial	R3-1	YES	7	0.17	Wilshire	Medium Residential
5521025017	1913	Commercial	R3-1	YES	8	0.17	Wilshire	Medium Residential
5521025019	1912	Three units (any combination)	R3-1	YES	7	0.17	Wilshire	Medium Residential
5521026009	1921	Commercial	R3-1	YES	8	0.17	Wilshire	Medium Residential
5521026010	1913	Commercial	R3-1	YES	8	0.17	Wilshire	Medium Residential
5521026016	1913	Commercial	R3-1	YES	6	0.14	Wilshire	Medium Residential
5521026017	1911	Commercial	R3-1	YES	6	0.14	Wilshire	Medium Residential
5521027002	0	Double, duplex, or two units	R3-1	YES	6	0.15	Wilshire	Medium Residential
5521027004	1910	Commercial	R3-1	YES	7	0.15	Wilshire	Medium Residential
5521027007	1911	Churches	C2-1	No	1.4	0.34	Wilshire	General Commercial
5521027010	1921	Adult care facility - social and recreational services	C2-1	No	1.2	0.27	Wilshire	Neighborhood Office Commercial
5521027013	1950	Miscellaneous commercial	C2-1	No	0.9	0.23	Wilshire	Neighborhood Office Commercial
5521027017	1984	Shopping Center (Neighborhood, Community)	C2-1	No	2.1	0.49	Wilshire	Neighborhood Office Commercial
5521027018	1965	Restaurants, cocktail lounge, tavern	C2-1	No	0.9	0.20	Wilshire	Neighborhood Office Commercial
5521028005	1911	Commercial	R3-1	YES	5	0.12	Wilshire	Medium Residential
5521028007	1912	Commercial	R3-1	YES	5	0.12	Wilshire	Medium Residential
5521028009	1912	Commercial	R3-1	YES	5	0.12	Wilshire	Medium Residential
5521028014	1921	Three units (any combination)	R3-1	YES	6	0.15	Wilshire	Medium Residential
5521028017	1911	Commercial	R3-1	YES	7	0.15	Wilshire	Medium Residential
5521028019	1913	Commercial	R3-1	YES	5	0.12	Wilshire	Medium Residential
5521028020	1974	Store	C2-1	No	1.6	0.36	Wilshire	General Commercial
5521028021	1986	Professional Building	R3-1	No	1.9	0.43	Wilshire	Medium Residential
5521029001	1920	Double, duplex, or two units	R3-1	YES	7	0.14	Wilshire	Medium Residential
5521029003	1911	Commercial	R3-1	YES	6	0.14	Wilshire	Medium Residential
5521029008	0	Lots - patron or employee	C2-1	No	0.6	0.14	Wilshire	General Commercial
5521029009	1922	Store	C2-1	No	0.5	0.13	Wilshire	General Commercial
5521029020	1964	Store	C2-1	No	0.7	0.17	Wilshire	General Commercial
5521031011	1920	Commercial	R3-1	YES	5	0.12	Wilshire	Medium Residential
5521031012	1922	Commercial	R3-1	YES	5	0.12	Wilshire	Medium Residential
5521031013	1920	Commercial	R3-1	YES	5	0.12	Wilshire	Medium Residential
5521031014	1920	Commercial	R3-1	YES	5	0.12	Wilshire	Medium Residential
5521031015	1921	Commercial	R3-1	YES	5	0.12	Wilshire	Medium Residential
5521031016	1922	Commercial	R3-1	YES	5	0.12	Wilshire	Medium Residential
5521031017	1920	Commercial	R3-1	YES	5	0.12	Wilshire	Medium Residential
5521031018	1921	Commercial	R3-1	YES	5	0.12	Wilshire	Medium Residential
5521031022	1959	Auto Service Shops	C2-1	No	0.9	0.20	Wilshire	General Commercial
5521032901	1920	Commercial	R3-1	YES	5	0.12	Wilshire	Medium Residential
5521032902	1920	Commercial	R3-1	YES	5	0.12	Wilshire	Medium Residential
5521032903	1920	Commercial	R3-1	YES	5	0.12	Wilshire	Medium Residential
5521032905	1920	Commercial	R3-1	YES	5	0.12	Wilshire	Medium Residential

APN	Year Built	Current Use	Zone	30 du/ac (Y/N)	Net Units	Acres	CPA	General Plan Land Use Designation
5521032906	1919	Commercial	R3-1	YES	5	0.12	Wilshire	Medium Residential
5521032907	1926	Commercial	R3-1	YES	5	0.11	Wilshire	Medium Residential
5521032908	1920	Commercial	R3-1	YES	5	0.12	Wilshire	Medium Residential
5521032910	1920	Commercial	R3-1	YES	5	0.11	Wilshire	Medium Residential
5521032911	1922	Commercial	R3-1	YES	5	0.11	Wilshire	Medium Residential
5521032912	1922	Commercial	R3-1	YES	5	0.11	Wilshire	Medium Residential
5521032913	1924	Commercial	R3-1	YES	5	0.11	Wilshire	Medium Residential
5521032914	1920	Commercial	R3-1	YES	5	0.11	Wilshire	Medium Residential
5521032915	1920	Commercial	R3-1	YES	5	0.12	Wilshire	Medium Residential
5521032916	1920	Commercial	R3-1	YES	5	0.12	Wilshire	Medium Residential
5521032918	1937	Lots - patron or employee	C2-1	No	1	0.23	Wilshire	Neighborhood Office Commercial
5521033005	1920	Commercial	R3-1	YES	6	0.13	Wilshire	Medium Residential
5521033010	1920	Commercial	R4-1	YES	9	0.10	Wilshire	Neighborhood Office Commercial
5521033018	1931	Supermarket - 12000 sq. ft. or more	P-1	No	6.1	1.36	Wilshire	Neighborhood Office Commercial
5521033019	1967	Auto Service Shops	C2-1	No	1.2	0.26	Wilshire	Neighborhood Office Commercial
5521034001	1990	Commercial	R3-1	YES	5	0.11	Wilshire	Medium Residential
5521034003	1920	Commercial	R3-1	YES	5	0.12	Wilshire	Medium Residential
5521034005	1919	Commercial	R3-1	YES	8	0.17	Wilshire	Medium Residential
5521034008	1915	Commercial	R3-1	YES	8	0.17	Wilshire	Medium Residential
5521034010	1924	Store	C2-1	No	0.8	0.19	Wilshire	Neighborhood Office Commercial
5521034015	1971	Restaurants, cocktail lounge, tavern	C2-1	No	0.8	0.18	Wilshire	Neighborhood Office Commercial
5521034016	1971	Lots - patron or employee	R3-1	YES	6	0.13	Wilshire	Medium Residential
5521034018	1913	Commercial	R3-1	YES	5	0.13	Wilshire	Medium Residential
5522002002	0	Double, duplex, or two units	R3-1	YES	6	0.11	Wilshire	Medium Residential
5522002003	0	Double, duplex, or two units	R3-1	YES	6	0.11	Wilshire	Medium Residential
5522002004	0	Five or more apartments or units	C2-1	No	1.4	0.31	Wilshire	Medium Residential
5522002026	1989	Office Building	C2-1	YES	47	0.86	Wilshire	Neighborhood Office Commercial
5522003015	1928	Store	C2-1	No	0.5	0.12	Wilshire	Neighborhood Office Commercial
5522003017	1983	Light manufacturing	C2-1	No	0.5	0.14	Wilshire	Neighborhood Office Commercial
5522003018	1986	Auto Service Shops	C2-1	No	0.6	0.14	Wilshire	Neighborhood Office Commercial
5522006003	1920	Commercial	R3-1	YES	5	0.12	Wilshire	Medium Residential
5522006004	1920	Commercial	R3-1	YES	5	0.12	Wilshire	Medium Residential
5522006005	1922	Commercial	R3-1	YES	5	0.12	Wilshire	Medium Residential
5522006006	1920	Commercial	R3-1	YES	5	0.12	Wilshire	Medium Residential
5522007012	0	Lots - patron or employee	C2-1	No	0.5	0.11	Wilshire	Neighborhood Office Commercial
5522007013	0	VACANT LAND	C2-1	No	0.5	0.11	Wilshire	Neighborhood Office Commercial
5522007016	0	Lots - patron or employee	C2-1	No	0.7	0.15	Wilshire	Neighborhood Office Commercial
5522007017	0	Lots - patron or employee	C2-1	No	0.7	0.15	Wilshire	Neighborhood Office Commercial
5522007026	1927	Store and residential combination	C2-1	No	0.7	0.15	Wilshire	Neighborhood Office Commercial
5522008001	0	VACANT LAND	C2-1	No	0.5	0.12	Wilshire	Neighborhood Office Commercial
5522008002	0	Double, duplex, or two units	C2-1	No	0.5	0.11	Wilshire	Neighborhood Office Commercial
5522008009	1921	Commercial	R3-1	YES	5	0.13	Wilshire	Medium Residential
5522008013	0	VACANT LAND	R3-1	YES	6	0.13	Wilshire	Medium Residential
5522008020	1962	Schools (Private)	C2-1	No	4.3	0.93	Wilshire	Medium Residential
5522008030	1918	Commercial	R3-1	YES	5	0.13	Wilshire	Medium Residential
5522008031	1918	Commercial	R3-1	YES	5	0.13	Wilshire	Medium Residential
5522008033	1918	Commercial	R3-1	YES	5	0.13	Wilshire	Medium Residential
5522008044	1987	Studios	C2-1	YES	52	1.08	Wilshire	Neighborhood Office Commercial
5522009012	1911	Commercial	R3-1	YES	6	0.14	Wilshire	Medium Residential
5522009015	1916	Commercial	R3-1	YES	6	0.14	Wilshire	Medium Residential
5522009017	1912	Commercial	R3-1	YES	6	0.14	Wilshire	Medium Residential
5522009022	1913	Commercial	R3-1	YES	6	0.14	Wilshire	Medium Residential
5522009023	1914	Commercial	R3-1	YES	6	0.14	Wilshire	Medium Residential

APN	Year Built	Current Use	Zone	30 du/ac (Y/N)	Net Units	Acres	CPA	General Plan Land Use Designation
5522009029	1968	Service station	C2-1	No	1.9	0.42	Wilshire	Neighborhood Office Commercial
5522009032	1987	Office Building	C2-1	No	0.5	0.14	Wilshire	Neighborhood Office Commercial
5522010002	1913	Medical/dental Building	C2-1	No	0.5	0.14	Wilshire	Neighborhood Office Commercial
5522010004	1918	Commercial	R3-1	YES	6	0.14	Wilshire	Medium Residential
5522010010	1920	Commercial	R3-1	YES	6	0.14	Wilshire	Medium Residential
5522010011	1917	Commercial	R3-1	YES	6	0.14	Wilshire	Medium Residential
5522010015	1922	Store	C2-1	No	0.7	0.16	Wilshire	General Commercial
5522010016	1923	Store and residential combination	C2-1	No	0.7	0.16	Wilshire	General Commercial
5522010017	1922	Store	C2-1	No	1.4	0.32	Wilshire	General Commercial
5522010018	1921	Store	C2-1	No	0.7	0.16	Wilshire	General Commercial
5522010019	1912	Auto Service Shops	C2-1	No	0.7	0.16	Wilshire	General Commercial
5522010022	1951	Store	C2-1	No	1.3	0.28	Wilshire	Neighborhood Office Commercial
5522010025	1989	Service Station	C2-1	No	1.2	0.29	Wilshire	Neighborhood Office Commercial
5522011006	1912	Commercial	R3-1	YES	8	0.18	Wilshire	Medium Residential
5522011008	1912	Commercial	R3-1	YES	6	0.14	Wilshire	Medium Residential
5522011009	1913	Commercial	R3-1	YES	6	0.14	Wilshire	Medium Residential
5522011012	1908	Commercial	R3-1	YES	6	0.14	Wilshire	Medium Residential
5522011013	1908	Commercial	R3-1	YES	6	0.14	Wilshire	Medium Residential
5522011016	1913	Commercial	R3-1	YES	5	0.13	Wilshire	Medium Residential
5522011017	1914	Commercial	R3-1	YES	5	0.13	Wilshire	Medium Residential
5522011018	1917	Commercial	R3-1	YES	5	0.13	Wilshire	Medium Residential
5522012002	1912	Commercial	R3-1	YES	5	0.11	Wilshire	Medium Residential
5522012003	1910	Commercial	R3-1	YES	8	0.17	Wilshire	Medium Residential
5522012004	1921	Commercial	R3-1	YES	8	0.17	Wilshire	Medium Residential
5522012005	1911	Double, duplex, or two units	C2-1	No	0.6	0.17	Wilshire	General Commercial
5522012006	1991	Store	C2-1	No	0.7	0.17	Wilshire	General Commercial
5522012007	1919	Store	C2-1	No	0.7	0.17	Wilshire	General Commercial
5522012011	1915	Commercial	R3-1	YES	5	0.13	Wilshire	Medium Residential
5522012012	1916	Commercial	R3-1	YES	5	0.13	Wilshire	Medium Residential
5522012015	1911	Store and residential combination	C2-1	No	0.7	0.16	Wilshire	General Commercial
5522012016	1924	Service shops	C2-1	No	1.3	0.29	Wilshire	General Commercial
5522012021	0	Lots - patron or employee	C2-1	No	0.6	0.13	Wilshire	General Commercial
5522012022	1912	Store and office combination	C2-1	No	1.2	0.26	Wilshire	General Commercial
5522013002	1911	Commercial	R3-1	YES	5	0.12	Wilshire	Medium Residential
5522013004	1909	Commercial	R3-1	YES	5	0.12	Wilshire	Medium Residential
5522013005	1911	Commercial	R3-1	YES	5	0.12	Wilshire	Medium Residential
5522013009	1910	Commercial	R3-1	YES	7	0.15	Wilshire	Medium Residential
5522013011	1910	Double, duplex, or two units	R3-1	YES	7	0.18	Wilshire	Medium Residential
5522013015	1911	Commercial	R3-1	YES	5	0.12	Wilshire	Medium Residential
5522013017	1910	Commercial	R3-1	YES	5	0.12	Wilshire	Medium Residential
5522013018	1910	Commercial	R3-1	YES	5	0.12	Wilshire	Medium Residential
5522013019	1910	Commercial	R3-1	YES	5	0.12	Wilshire	Medium Residential
5522013020	1910	Commercial	R3-1	YES	5	0.12	Wilshire	Medium Residential
5522014002	1917	Commercial	R3-1	YES	5	0.12	Wilshire	Medium Residential
5522014003	1917	Commercial	R3-1	YES	5	0.12	Wilshire	Medium Residential
5522014004	1915	Commercial	R3-1	YES	5	0.12	Wilshire	Medium Residential
5522014005	1916	Commercial	R3-1	YES	5	0.12	Wilshire	Medium Residential
5522014006	1915	Commercial	R3-1	YES	5	0.12	Wilshire	Medium Residential
5522014009	1914	Commercial	R3-1	YES	5	0.12	Wilshire	Medium Residential
5522014013	1917	Commercial	R3-1	YES	5	0.12	Wilshire	Medium Residential
5522014015	1920	Double, duplex, or two units	R3-1	YES	6	0.15	Wilshire	Medium Residential
5522015008	1921	Commercial	R3-1	YES	7	0.15	Wilshire	Medium Residential
5522015009	1921	Commercial	R3-1	YES	7	0.15	Wilshire	Medium Residential
5522015010	1923	Double, duplex, or two units	R3-1	YES	6	0.15	Wilshire	Medium Residential
5522015013	1921	Commercial	R3-1	YES	6	0.14	Wilshire	Medium Residential
5522015017	1920	Commercial	R3-1	YES	5	0.12	Wilshire	Medium Residential
5522015018	1920	Commercial	R3-1	YES	5	0.12	Wilshire	Medium Residential
5522015019	1920	Commercial	R3-1	YES	5	0.12	Wilshire	Medium Residential
5522015020	1920	Commercial	R3-1	YES	6	0.14	Wilshire	Medium Residential
5522015021	1920	Commercial	R3-1	YES	6	0.14	Wilshire	Medium Residential
5522015022	1920	Commercial	R3-1	YES	6	0.14	Wilshire	Medium Residential
5522015023	1920	Commercial	R3-1	YES	6	0.14	Wilshire	Medium Residential
5522015024	1919	Commercial	R3-1	YES	6	0.14	Wilshire	Medium Residential
5522015025	1919	Commercial	R3-1	YES	6	0.14	Wilshire	Medium Residential
5522016004	1923	Commercial	R3-1	YES	7	0.15	Wilshire	Medium Residential

APN	Year Built	Current Use	Zone	30 du/ac (Y/N)	Net Units	Acres	CPA	General Plan Land Use Designation
5522016017	1920	Commercial	R3-1	YES	6	0.15	Wilshire	Medium Residential
5522016022	1922	Commercial	R3-1	YES	7	0.15	Wilshire	Medium Residential
5522016023	1921	Commercial	R3-1	YES	7	0.15	Wilshire	Medium Residential
5522017011	1914	Commercial	R3-1	YES	8	0.17	Wilshire	Medium Residential
5522017012	1912	Commercial	R3-1	YES	8	0.17	Wilshire	Medium Residential
5522017013	1920	Commercial	R3-1	YES	5	0.12	Wilshire	Medium Residential
5522017018	1913	Commercial	R3-1	YES	5	0.12	Wilshire	Medium Residential
5522017021	1911	Commercial	R3-1	YES	9	0.17	Wilshire	Medium Residential
5522017028	1922	Commercial	R3-1	YES	7	0.16	Wilshire	Medium Residential
5522018002	1918	Double, duplex, or two units	R3-1	YES	7	0.17	Wilshire	Medium Residential
5522018004	1911	Commercial	R3-1	YES	8	0.17	Wilshire	Medium Residential
5522018011	1911	Commercial	C2-1	No	0.6	0.17	Wilshire	General Commercial
5522018012	1924	Store and residential combination	C2-1	No	0.7	0.16	Wilshire	General Commercial
5522018020	1919	Double, duplex, or two units	R3-1	YES	7	0.17	Wilshire	Medium Residential
5522018025	1929	Churches	R3-1	YES	36	0.66	Wilshire	Medium Residential
5522018027	1977	Store	C2-1	No	1.4	0.30	Wilshire	General Commercial
5522018900	0	VACANT LAND	R3-1	YES	9	0.17	Wilshire	Medium Residential
5522018901	0	VACANT LAND	R3-1	YES	9	0.17	Wilshire	Medium Residential
5522018902	0	VACANT LAND	R3-1	YES	9	0.17	Wilshire	Medium Residential
5522018903	0	Utilities Office (Power, Water, etc.)	C2-1	No	0.7	0.17	Wilshire	General Commercial
5522019003	1910	Commercial	R3-1	YES	8	0.17	Wilshire	Medium Residential
5522019005	1918	Commercial	R3-1	YES	8	0.17	Wilshire	Medium Residential
5522019008	1911	Double, duplex, or two units	R3-1	YES	7	0.17	Wilshire	Medium Residential
5522019011	1919	Lots - patron or employee	C2-1	No	0.7	0.17	Wilshire	Neighborhood Office Commercial
5522019012	1968	Fast Food - Walk up	C2-1	No	0.7	0.16	Wilshire	Neighborhood Office Commercial
5522019025	1987	Store	C2-1	No	2.2	0.49	Wilshire	Neighborhood Office Commercial
5522020004	1925	Double, duplex, or two units	R3-1	YES	7	0.17	Wilshire	Medium Residential
5522020009	1918	Commercial	R3-1	YES	8	0.17	Wilshire	Medium Residential
5522020010	1910	Double, duplex, or two units	R3-1	YES	7	0.17	Wilshire	Medium Residential
5522020011	1913	Commercial	R3-1	YES	8	0.17	Wilshire	Medium Residential
5522021002	1921	Commercial	R3-1	YES	7	0.15	Wilshire	Medium Residential
5522021005	1921	Commercial	R3-1	YES	7	0.15	Wilshire	Medium Residential
5522021006	1920	Commercial	R3-1	YES	7	0.15	Wilshire	Medium Residential
5522021007	1920	Commercial	R3-1	YES	7	0.15	Wilshire	Medium Residential
5522021008	1920	Commercial	R3-1	YES	7	0.15	Wilshire	Medium Residential
5522021009	1921	Commercial	R3-1	YES	7	0.15	Wilshire	Medium Residential
5522021015	1920	Commercial	R3-1	YES	7	0.16	Wilshire	Medium Residential
5522021016	1920	Commercial	R3-1	YES	7	0.16	Wilshire	Medium Residential
5522021022	1920	Commercial	R3-1	YES	7	0.16	Wilshire	Medium Residential
5522021024	1919	Commercial	R3-1	YES	11	0.23	Wilshire	Medium Residential
5522021025	1916	Double, duplex, or two units	R3-1	YES	6	0.15	Wilshire	Medium Residential
5522021026	1914	Commercial	R3-1	YES	11	0.23	Wilshire	Medium Residential
5522022002	1917	Commercial	R3-1	YES	6	0.14	Wilshire	Medium Residential
5522022003	1917	Single Residence	R3-1	YES	6	0.14	Wilshire	Medium Residential
5522022004	1924	Commercial	R3-1	YES	6	0.14	Wilshire	Medium Residential
5522022005	1924	Commercial	R3-1	YES	6	0.14	Wilshire	Medium Residential
5522022016	1913	Commercial	R3-1	YES	9	0.19	Wilshire	Medium Residential
5522022017	1923	Double, duplex, or two units	R3-1	YES	7	0.17	Wilshire	Medium Residential
5522024016	1923	Commercial	R3-1	YES	5	0.11	Wilshire	Medium Residential
5522024017	1923	Commercial	R3-1	YES	5	0.11	Wilshire	Medium Residential
5522024018	1923	Commercial	R3-1	YES	5	0.11	Wilshire	Medium Residential
5522024020	1923	Commercial	R3-1	YES	5	0.11	Wilshire	Medium Residential
5522028015	1922	Double, duplex, or two units	R3-1	YES	7	0.17	Wilshire	Medium Residential
5522029009	1917	Commercial	R3-1	YES	8	0.17	Wilshire	Medium Residential
5522030001	1920	Double, duplex, or two units	R3-1	YES	6	0.16	Wilshire	Medium Residential
5522030002	1920	Commercial	R3-1	YES	8	0.17	Wilshire	Medium Residential
5522030003	1919	Commercial	R3-1	YES	8	0.17	Wilshire	Medium Residential
5522030005	1912	Single Residence	R3-1	YES	8	0.17	Wilshire	Medium Residential
5522030006	1930	Double, duplex, or two units	R3-1	YES	7	0.17	Wilshire	Medium Residential
5522030007	1911	Commercial	R3-1	YES	8	0.17	Wilshire	Medium Residential
5522030008	1921	Double, duplex, or two units	R3-1	YES	7	0.17	Wilshire	Medium Residential
5522030010	1913	Commercial	R3-1	YES	8	0.17	Wilshire	Medium Residential
5522030011	1920	Double, duplex, or two units	R3-1	YES	7	0.17	Wilshire	Medium Residential
5522030012	1910	Double, duplex, or two units	R3-1	YES	7	0.16	Wilshire	Medium Residential
5522030014	1919	Commercial	R3-1	YES	8	0.17	Wilshire	Medium Residential
5522030015	1914	Commercial	R3-1	YES	8	0.17	Wilshire	Medium Residential
5522031004	1911	Double, duplex, or two units	R3-1	YES	7	0.17	Wilshire	Medium Residential

APN	Year Built	Current Use	Zone	30 du/ac (Y/N)	Net Units	Acres	CPA	General Plan Land Use Designation
5522031006	1913	Commercial	R3-1	YES	8	0.17	Wilshire	Medium Residential
5522031008	1915	Double, duplex, or two units	R3-1	YES	7	0.17	Wilshire	Medium Residential
5522031009	1920	Double, duplex, or two units	R3-1	YES	7	0.17	Wilshire	Medium Residential
5522031010	1981	Office Building	C2-1	No	0.7	0.17	Wilshire	Neighborhood Office Commercial
5522031013	1947	Store and office combination	C2-1	No	1.5	0.33	Wilshire	Neighborhood Office Commercial
5522031015	1912	Double, duplex, or two units	R3-1	YES	7	0.17	Wilshire	Medium Residential
5522031016	1911	Double, duplex, or two units	R3-1	YES	7	0.17	Wilshire	Medium Residential
5522031026	1978	Service shops	C2-1	No	1.3	0.30	Wilshire	Neighborhood Office Commercial
5522032004	1966	Store and office combination	C2-1	No	0.7	0.16	Wilshire	General Commercial
5522032006	1935	Office Building	C2-1	No	0.7	0.16	Wilshire	General Commercial
5522032007	0	Auto Service Shops	C2-1	No	0.7	0.16	Wilshire	General Commercial
5522032008	1960	Auto Service Shops	C2-1	No	0.7	0.16	Wilshire	General Commercial
5522032009	1956	Medical/dental Building	C2-1	No	0.7	0.16	Wilshire	General Commercial
5522032010	1989	Service Station	C2-1	No	1.9	0.45	Wilshire	General Commercial
5522032011	1921	Store	C2-1	No	0.7	0.17	Wilshire	Neighborhood Office Commercial
5522032014	1910	Commercial	R3-1	No	0.7	0.18	Wilshire	Medium Residential
5522032015	1973	Lots - patron or employee	R3-1	YES	9	0.17	Wilshire	Medium Residential
5522032016	1918	Commercial	R3-1	YES	8	0.17	Wilshire	Medium Residential
5522032019	1912	Commercial	R3-1	YES	8	0.17	Wilshire	Medium Residential
5522032023	1963	Store	C2-1	No	1.4	0.32	Wilshire	General Commercial
5522032030	1989	Office building	C2-1	No	0.7	0.16	Wilshire	General Commercial
5522033002	1913	Commercial	R3-1	YES	8	0.17	Wilshire	Medium Residential
5522033016	1911	Commercial	R3-1	YES	8	0.17	Wilshire	Medium Residential
5522033017	1920	Double, duplex, or two units	R3-1	YES	7	0.17	Wilshire	Medium Residential
5522033018	1920	Double, duplex, or two units	R3-1	YES	7	0.17	Wilshire	Medium Residential
5522033019	1914	Commercial	R3-1	YES	8	0.17	Wilshire	Medium Residential
5522033021	1912	Commercial	R3-1	YES	8	0.17	Wilshire	Medium Residential
5522033022	1913	Commercial	R3-1	YES	8	0.17	Wilshire	Medium Residential
5522033025	1918	Double, duplex, or two units	R3-1	YES	6	0.16	Wilshire	Medium Residential
5523005005	1959	Auto Service Shops	C1-1VL	No	0.7	0.16	Wilshire	Limited Commercial
5523005006	1923	Schools (Private)	C1-1VL	No	0.9	0.20	Wilshire	Limited Commercial
5523006001	1922	Office Building	C2-1	No	0.7	0.16	Wilshire	General Commercial
5523006026	1987	Shopping Center (Neighborhood, Community)	C2-1	No	1.4	0.30	Wilshire	General Commercial
5523007021	1923	Store and residential combination	C2-1	No	0.7	0.16	Wilshire	General Commercial
5523007022	1988	Shopping Center (Neighborhood, Community)	C2-1	No	0.7	0.16	Wilshire	General Commercial
5523010003	1923	Churches	R4-2	YES	14	0.14	Wilshire	High Medium Residential
5523010008	1920	Commercial	R4-2	YES	16	0.16	Wilshire	High Medium Residential
5523010014	1922	Churches	R4-2	YES	34	0.31	Wilshire	High Medium Residential
5523010015	1927	Churches	R4-2	YES	51	0.48	Wilshire	High Medium Residential
5523010018	1960	Schools (Private)	R4-2	YES	75	0.71	Wilshire	High Medium Residential
5523010020	1977	Shopping Center (Neighborhood, Community)	C2-1	No	1.4	0.32	Wilshire	General Commercial
5523011025	1914	Restaurants, cocktail lounge, tavern	C1-1VL	No	0.5	0.11	Wilshire	Limited Commercial
5523011028	1979	Store and office combination	C1-1VL	No	1.2	0.28	Wilshire	Limited Commercial
5523022001	1926	Auto Service Shops	C2-1VL	No	1	0.26	Wilshire	Neighborhood Office Commercial
5523022012	1959	Auto Service Shops	C2-1VL	No	1.1	0.28	Wilshire	Neighborhood Office Commercial
5523022013	1948	Lots - patron or employee	R3-1	YES	8	0.15	Wilshire	Medium Residential
5523022016	1923	Double, duplex, or two units	R3-1	YES	6	0.15	Wilshire	Medium Residential
5523022017	1925	Double, duplex, or two units	R3-1	YES	6	0.15	Wilshire	Medium Residential
5523022019	1923	Double, duplex, or two units	R3-1	YES	6	0.15	Wilshire	Medium Residential
5523022020	1923	Double, duplex, or two units	R3-1	YES	7	0.17	Wilshire	Medium Residential
5523022021	1923	Double, duplex, or two units	R3-1	YES	7	0.17	Wilshire	Medium Residential
5523022022	1923	Double, duplex, or two units	R3-1	YES	7	0.17	Wilshire	Medium Residential
5523023001	1923	Double, duplex, or two units	R3-1	YES	7	0.17	Wilshire	Medium Residential
5523023004	1923	Double, duplex, or two units	R3-1	YES	7	0.17	Wilshire	Medium Residential
5523023012	1930	Office Building	R3-1	YES	8	0.15	Wilshire	Medium Residential
5523023014	1923	Double, duplex, or two units	R3-1	YES	6	0.15	Wilshire	Medium Residential
5523023019	1946	Lots - patron or employee	R3-1	YES	7	0.13	Wilshire	Medium Residential
5523023020	1924	Store	C2-1VL	No	0.7	0.17	Wilshire	Neighborhood Office Commercial
5523023022	1925	Store	C2-1	No	0.7	0.17	Wilshire	Neighborhood Office Commercial
5523024001	1942	Lots - patron or employee	C2-1	No	2.1	0.47	Wilshire	Neighborhood Office Commercial
5523024008	1923	Double, duplex, or two units	R3-1	YES	7	0.17	Wilshire	Medium Residential



APN	Year Built	Current Use	Zone	30 du/ac (Y/N)	Net Units	Acres	CPA	General Plan Land Use Designation
5523024021	1991	Lots - patron or employee	C2-1	No	1	0.23	Wilshire	Neighborhood Office Commercial
5523024022	1923	Double, duplex, or two units	R3-1	YES	7	0.17	Wilshire	Medium Residential
5523025012	1936	Office Building	C2-1	No	0.8	0.18	Wilshire	Neighborhood Office Commercial
5523025017	1923	Commercial	R3-1	YES	5	0.12	Wilshire	Medium Residential
5523025027	1991	Office Building	C2-1	No	0.8	0.19	Wilshire	Neighborhood Office Commercial
5523026001	1991	Lots - patron or employee	C2-1	No	0.5	0.12	Wilshire	Neighborhood Office Commercial
5523026008	1969	Lots - patron or employee	R3-1	YES	5	0.10	Wilshire	Medium Residential
5523026019	1923	Lots - patron or employee	R3-1	YES	5	0.10	Wilshire	Medium Residential
5523026028	1991	Lots - patron or employee	C2-1	No	1.3	0.29	Wilshire	Neighborhood Office Commercial
5525028030	1933	Store	C2-1VL	No	2.2	0.48	Wilshire	General Commercial
5525028032	1985	Warehousing, distribution under 10,000 sq. ft.	C2-1VL	No	1.9	0.41	Wilshire	General Commercial
5525029006	1957	Office Building	C2-1VL	No	0.8	0.19	Wilshire	General Commercial
5525029011	1945	Small food store - less than 6000 sq. ft.	C2-1VL	No	0.5	0.12	Wilshire	General Commercial
5525029012	1977	Bank, Savings and Loan	C2-1VL	No	1.1	0.24	Wilshire	General Commercial
5525029024	1957	Bank, Savings and Loan	C2-1VL	No	2.1	0.46	Wilshire	General Commercial
5525029025	1945	Store	C2-1VL	No	2.2	0.49	Wilshire	General Commercial
5525032001	1983	Churches	C2-1VL	No	1	0.24	Wilshire	General Commercial
5525032003	1928	Store	C2-1VL	No	0.8	0.19	Wilshire	General Commercial
5525032004	1948	Churches	C2-1VL	No	0.8	0.19	Wilshire	General Commercial
5525032028	1984	Shopping Center (Neighborhood, Community)	C2-1VL	No	1.6	0.35	Wilshire	General Commercial
5525033001	1955	Office Building	C2-1VL	No	1.1	0.24	Wilshire	General Commercial
5525033030	1986	Store	C2-1VL	No	0.8	0.19	Wilshire	General Commercial
5525033031	0	Professional Building	C2-1VL	No	2.2	0.48	Wilshire	General Commercial
5525033032	1967	Service Station (Full Service)	C2-1LD	No	1.2	0.34	Wilshire	General Commercial
5525034013	1938	Restaurant Lounge Tavern	C2-1LD	No	0.6	0.21	Wilshire	General Commercial
5525034016	1927	Auto Service Body and Fender Repair	C2-1LD	No	0.6	0.21	Wilshire	General Commercial
5525035012	1927	Auto Service Shops	C2-1VL	No	0.9	0.21	Wilshire	Neighborhood Office Commercial
5525035016	1951	Store and office combination	C2-1VL	No	0.9	0.21	Wilshire	Neighborhood Office Commercial
5525036016	1923	Churches	C2-1VL	No	1.8	0.40	Wilshire	Neighborhood Office Commercial
5525036028	1976	Homes for the aged and others	C2-1VL	No	1.4	0.31	Wilshire	Neighborhood Office Commercial
5526036016	0	Office Building	C2-1VL-0	No	0.8	0.18	Wilshire	Neighborhood Office Commercial
5526036017	1920	Store	C2-1VL-0	No	0.9	0.20	Wilshire	Neighborhood Office Commercial
5526037030	1966	Schools (Private)	C2-1VL-0	No	1.7	0.38	Wilshire	Neighborhood Office Commercial
5526038012	1946	Store	C2-1VL-0	No	0.5	0.11	Wilshire	Neighborhood Office Commercial
5526038016	1936	Store and residential combination	C2-1VL-0	No	0.8	0.22	Wilshire	Neighborhood Office Commercial
5526039030	1958	Store and residential combination	C2-1VL-0	No	1.7	0.37	Wilshire	Neighborhood Office Commercial
5526039031	1972	Restaurants, cocktail lounge, tavern	C2-1VL-0	No	0.7	0.18	Wilshire	Neighborhood Office Commercial
5526040001	1930	Store	C2-1VL-0	No	1.3	0.30	Wilshire	Neighborhood Office Commercial
5526040002	1936	Store	C2-1VL-0	No	1.1	0.30	Wilshire	Neighborhood Office Commercial
5526041012	1959	Auto Service Shops	C2-1VL-0	No	0.8	0.20	Wilshire	Neighborhood Office Commercial
5526041016	1956	Motel/Hotel and Apartment combo - under 50 units	C2-1VL-0	No	0.9	0.20	Wilshire	Neighborhood Office Commercial
5526042013	1938	Store	C2-1VL-0	No	0.9	0.20	Wilshire	Neighborhood Office Commercial
5526042016	1929	Store	C2-1VL-0	No	0.9	0.20	Wilshire	Neighborhood Office Commercial
5527030019	1946	Store	C2-1VL-0	No	1.1	0.24	Wilshire	Community Commercial
5527030021	1934	Store	C2-1VL-0	No	0.5	0.12	Wilshire	Community Commercial
5527030022	1946	Store	C2-1VL-0	No	0.5	0.12	Wilshire	Community Commercial
5527030023	1946	Store	C2-1VL-0	No	0.5	0.12	Wilshire	Community Commercial
5527030024	1946	Store	C2-1VL-0	No	0.5	0.12	Wilshire	Community Commercial
5527030025	1948	Store	C2-1VL-0	No	0.5	0.12	Wilshire	Community Commercial
5527030026	1973	Bank, Savings and Loan	C2-1VL-0	No	1	0.23	Wilshire	Community Commercial

APN	Year Built	Current Use	Zone	30 du/ac (Y/N)	Net Units	Acres	CPA	General Plan Land Use Designation
5527030032	1979	Bank, Savings and Loan	C2-1VL-0	No	1	0.25	Wilshire	Community Commercial
5527031015	1937	Office and residential	C2-1VL	No	0.6	0.14	Wilshire	Community Commercial
5527031016	1929	Store	C2-1VL	No	0.6	0.14	Wilshire	Community Commercial
5527031017	1941	Store	C2-1VL	No	0.6	0.14	Wilshire	Community Commercial
5527031018	1930	Store	C2-1VL	No	0.6	0.14	Wilshire	Community Commercial
5527031019	1934	Store	C2-1VL	No	0.6	0.14	Wilshire	Community Commercial
5527031020	1946	Store	C2-1VL	No	0.5	0.11	Wilshire	Community Commercial
5527031021	1937	Store	C2-1VL	No	0.6	0.14	Wilshire	Community Commercial
5527031022	1946	Restaurants, cocktail lounge, tavern	C2-1VL	No	0.7	0.17	Wilshire	Community Commercial
5527031023	1931	Restaurants, cocktail lounge, tavern	C2-1VL	No	0.6	0.14	Wilshire	Community Commercial
5527031024	1932	Store	C2-1VL	No	0.6	0.14	Wilshire	Community Commercial
5527031025	1965	Lots - patron or employee	C2-1VL	No	1.3	0.28	Wilshire	Community Commercial
5527032018	1932	Double, duplex, or two units	R3-1	YES	6	0.15	Wilshire	Medium Residential
5527032024	1931	Double, duplex, or two units	R3-1	YES	6	0.15	Wilshire	Medium Residential
5527034024	1941	Professional Building	C2-1VL	No	0.5	0.14	Wilshire	Neighborhood Office Commercial
5527034025	1985	Shopping Center (Neighborhood, Community)	C2-1VL	No	1.3	0.29	Wilshire	Neighborhood Office Commercial
5527035025	1952	Churches	C2-1VL	No	0.5	0.14	Wilshire	Community Commercial
5527035026	1930	Store and office combination	C2-1VL	No	0.6	0.16	Wilshire	Community Commercial
5527035027	1959	Hospitals	C2-1VL	No	1.2	0.29	Wilshire	Community Commercial
5527035030	1966	Homes for the aged and others	R3-1	YES	23	0.46	Wilshire	Medium Residential
5527036004	1927	Four units (any combination)	R4-1	YES	14	0.17	Wilshire	High Medium Residential
5527036013	1957	Store and office combination	C2-1VL	No	0.6	0.14	Wilshire	Community Commercial
5527036014	1946	Restaurants, cocktail lounge, tavern	C2-1VL	No	0.6	0.14	Wilshire	Community Commercial
5527036015	1946	Store	C2-1VL	No	0.6	0.14	Wilshire	Community Commercial
5527036018	1957	Lots - patron or employee	C2-1VL	No	0.6	0.14	Wilshire	Community Commercial
5527036019	1957	Lots - patron or employee	C2-1VL	No	0.6	0.14	Wilshire	Community Commercial
5527036020	1930	Store and office combination	C2-1VL	No	3	0.66	Wilshire	Community Commercial
5527036023	1937	Lots - patron or employee	R4-1	YES	21	0.20	Wilshire	High Medium Residential
5527036024	1937	Store	C2-1VL	No	2	0.44	Wilshire	Community Commercial
5527037026	1961	Lots - patron or employee	C2-1VL-0	No	0.5	0.12	Wilshire	Community Commercial
5527037027	1931	Store	C2-1VL-0	No	1.2	0.27	Wilshire	Community Commercial
5527037030	1966	Bank, Savings and Loan	C2-1VL-0	No	1.6	0.40	Wilshire	Community Commercial
5527037040	1964	Government Property, possessory interest	C2-1VL-0	No	0.5	0.12	Wilshire	Community Commercial
5527037041	1938	Government Property, possessory interest	C2-1VL-0	No	0.5	0.12	Wilshire	Community Commercial
5527038001	1947	Store and office combination	C2-1VL-0	No	0.8	0.18	Wilshire	Neighborhood Office Commercial
5527038004	1928	Store	C2-1VL-0	No	0.6	0.18	Wilshire	Neighborhood Office Commercial
5527038035	1988	Store and office combination	C2-1VL-0	No	0.8	0.18	Wilshire	Neighborhood Office Commercial
5527039001	1984	Service Station	C2-1VL-0	No	1.3	0.29	Wilshire	Neighborhood Office Commercial
5527041004	1930	Store	C2-1VL-0	No	0.9	0.20	Wilshire	Neighborhood Office Commercial
5527041034	1953	Churches	C2-1VL-0	No	1.7	0.38	Wilshire	Neighborhood Office Commercial
5538027003	1928	Store and residential combination	C2-1	No	0.6	0.11	Wilshire	Neighborhood Office Commercial
5538027035	1983	Service station	C2-1	No	2.4	0.42	Wilshire	Neighborhood Office Commercial
5538028004	1910	Commercial	R4-1	YES	9	0.17	Wilshire	Medium Residential
5538028010	1974	Service station	C2-1	No	2.9	0.49	Wilshire	General Commercial
5538029014	1964	Office Building	C2-1	No	0.9	0.16	Wilshire	Neighborhood Office Commercial
5538029025	1930	Churches	C2-1	No	1.9	0.32	Wilshire	Neighborhood Office Commercial
5538030009	1925	Miscellaneous commercial	C2-1	No	1.9	0.31	Wilshire	Neighborhood Office Commercial
5538030010	1925	Store and office combination	C2-1	No	1.9	0.32	Wilshire	Neighborhood Office Commercial
5538030019	1908	Restaurants, cocktail lounge, tavern	C2-1	No	2.5	0.41	Wilshire	Neighborhood Office Commercial
5538031005	1914	Store	C2-1	No	1.4	0.23	Wilshire	Neighborhood Office Commercial
5538031008	1959	Office Building	C2-1	No	1.2	0.20	Wilshire	Neighborhood Office Commercial
5538031013	0	Lots - patron or employee	C2-1	No	1	0.23	Wilshire	Neighborhood Office Commercial
5538031014	1925	Store	C2-1	No	0.6	0.15	Wilshire	Neighborhood Office Commercial

APN	Year Built	Current Use	Zone	30 du/ac (Y/N)	Net Units	Acres	CPA	General Plan Land Use Designation
5539023001	0	Auto Service Centers (no gasoline)	C2-1	No	2.1	0.34	Wilshire	Neighborhood Office Commercial
5539023023	1938	Warehousing, distribution under 10,000 sq. ft.	C2-1	No	1	0.17	Wilshire	Neighborhood Office Commercial
5539024902	0	Five or more apartments or units	R3-1	YES	21	0.34	Wilshire	Medium Residential
5539024903	0	VACANT LAND	R3-1	YES	10	0.17	Wilshire	Medium Residential
5539025002	1907	Professional Building	C2-1	No	0.7	0.11	Wilshire	Neighborhood Office Commercial
5539025004	1959	Light manufacturing	C2-1	No	0.9	0.16	Wilshire	Neighborhood Office Commercial
5539025023	1921	Commercial	R3-1	YES	6	0.11	Wilshire	Medium Residential
5539025024	0	Churches	R3-1	YES	12	0.23	Wilshire	Medium Residential
5539025027	0	Auto Service Shops	C2-1	No	1	0.16	Wilshire	Neighborhood Office Commercial
5539026015	1907	Double, duplex, or two units	C2-1	No	0.8	0.16	Wilshire	Neighborhood Office Commercial
5539026022	0	VACANT LAND	C2-1	No	0.9	0.16	Wilshire	Neighborhood Office Commercial
5539026024	0	VACANT LAND	C2-1	No	0.7	0.11	Wilshire	Neighborhood Office Commercial
5539026025	0	VACANT LAND	C2-1	No	0.7	0.11	Wilshire	Neighborhood Office Commercial
5539026031	1905	Commercial	C2-1	No	0.8	0.16	Wilshire	Neighborhood Office Commercial
5539028002	1904	Commercial	R3-1	YES	8	0.17	Wilshire	Medium Residential
5539028003	0	Commercial	R3-1	YES	8	0.17	Wilshire	Medium Residential
5539028004	1910	Commercial	R3-1	YES	8	0.17	Wilshire	Medium Residential
5539028006	1927	Double, duplex, or two units	R3-1	YES	9	0.17	Wilshire	Medium Residential
5539028011	1930	Light manufacturing	R3-1	YES	9	0.18	Wilshire	Medium Residential
5539028013	1910	Commercial	R3-1	YES	8	0.17	Wilshire	Medium Residential
5539028014	1910	Commercial	R3-1	YES	8	0.17	Wilshire	Medium Residential
5539033010	1951	Colleges, Universities (Private)	R4-1	YES	186	3.01	Wilshire	General Commercial

THIS PAGE IS INTENTIONALLY LEFT BLANK

# Review of 2006-2014 Housing Element

Appendix I





# Evaluation of the 2006-2013 Housing Element Policies and Programs

The following section identifies each goal, objective, and policy of the previous Housing Element and evaluates its effectiveness and appropriateness. Related policies are grouped together for purposes of this evaluation.

## A. REVIEW AND EVALUATION OF EXISTING POLICIES

It is the overall housing goal of the City of Los Angeles to create for all residents a city of livable and sustainable neighborhoods with a range of housing types, sizes and costs in proximity to jobs, amenities and services. In keeping with decades of federal Housing Acts and the Universal Declaration of Human Rights that declared housing as a human right, the City will work towards assuring that housing is provided to all residents.

**GOAL 1:** A City where housing production and preservation result in an adequate supply of ownership and rental housing that is safe, healthy, sanitary and affordable to people of all income levels, races, ages, and suitable for their various needs.

Progress/Effectiveness: This objective supported the overall goals of the General Plan and highlighted the importance of decent, affordable housing supply for all.

Appropriateness: Continue focus on an adequate supply of ownership and rental housing.

### Objective 1.1

Plan the capacity and develop incentives for the production of an adequate supply of rental and ownership housing for households of all income levels and needs.

Progress/Effectiveness: Supported the goal, but planning (“plan the capacity”) efforts are better addressed separately under the existing forecasting objective.

Appropriateness: Re-focus objective on increasing production for current and projected housing needs. Move “plan the capacity” language to Objective 1.3.

## Policies

- 1.1.1** Promote home ownership opportunities and support current homeowners in retaining their homeowner status.

Progress/Effectiveness: Supports the goal of homeownership, but “promote” does not fully capture the work being done on the issue.

Appropriateness: Continue, with the word “expand” rather than “promote.”

- 1.1.2** Promote affordable rental housing for all income groups that need assistance.

Progress/Effectiveness: Supported the goal of affordable rental housing, but “promote” does not fully capture the City’s work on this issue. Recent losses of financial resources and other tools for the production of affordable rental housing are likely to take a toll on supply without compensatory action.

Appropriateness: Continue, with “expand” rather than “promote.” Look for innovative ways to increase the supply of affordable housing through programs.

- 1.1.3** Facilitate new construction of a variety of housing types that address current and projected needs of the city’s households.

Progress/Effectiveness: Described goal of providing a variety of different types of housing needs of a diverse population, but should acknowledge options beyond new construction to increase supply of these units. The dissolution of the Community Redevelopment Authority of the City of Los Angeles (CRA/LA) will likely impact the implementation of this policy.

Appropriateness: Revise to include preservation and retrofit/remodel program options relating to this policy.

- 1.1.4** Expand location options for residential development, particularly in designated Centers, Transit Oriented Districts and along Mixed-Use Boulevards.

Progress/Effectiveness: Policy supported goal of expanding opportunities for residential uses in areas designated for growth in the Framework Element. However the phrase “expand location” may make it appear that the policy is solely about allowing residential uses in new places.



Appropriateness: Begin revised policy with “Expand opportunities for...” to encompass programs that involve things like code flexibility or government facilitation.

**1.1.5** Develop financial resources for new construction of affordable housing.

Progress/Effectiveness: This policy highlighted the importance of pursuing financing of affordable housing.

Appropriateness: Continue unchanged.

**1.1.6** Facilitate innovative models that reduce land, materials and labor costs.

Progress/Effectiveness: Policy acknowledged that new models of development are needed to reduce construction costs. However, programs on material and labor costs have been lost due to the dissolution of the CRA/LA.

Appropriateness: Continue with focus on land and construction costs

**1.1.7** Strengthen the capacity of the development community to develop affordable housing.

Progress/Effectiveness: While City programs that directly strengthen the capacity of the development community are limited, the City’s retains the policy of providing technical assistance and capacity building when possible.

Appropriateness: Retain policy.

## Objective 1.2

Develop incentives for the preservation of quality rental and ownership housing for households of all income levels and special needs.

Progress/Effectiveness: This preservation objective related back to Goal 1, however the “develop incentives” language does not capture all the tactics and strategies being employed to preserve housing. New preservation policy on affordable housing at transit stops needed.

Appropriateness: Broaden language to simply state: “Preserve quality rental...” Add new preservation policy (1.2.7) near transit stops.

## Policies

**1.2.1** Facilitate the maintenance of existing housing in decent, safe, healthy, and sanitary condition.

Progress/Effectiveness: This policy supported the objective by promoting a safe and healthy living environment.

Appropriateness: Retain without any changes.

- 1.2.2** Encourage and incentivize the preservation of affordable housing to ensure that demolitions and conversions do not result in the net loss of the City's stock of decent, safe, healthy, sanitary, or affordable housing. Encourage but not require one-for-one replacement of demolished affordable units, except as mandated by law or ordinance.

Progress/Effectiveness: Highlighted the important role of condo conversions and demolitions in the loss of (non-subsidized) affordable housing. But the specificity and length may cloud the policy focus.

Appropriateness: Shorten and broaden to include facilitation of preservation.

- 1.2.3** Rehabilitate and/or replace substandard housing with housing that is decent, safe, healthy, sanitary and affordable and of appropriate size to meet the City's current and future household needs.

Progress/Effectiveness: Focused on correcting substandard housing, which relates to the preservation objective.

Appropriateness: Retain, however remove the word sanitary as it is redundant.

- 1.2.4** Plan for post-disaster reconstruction of housing.

Progress/Effectiveness: Important policy, however it relates more towards the planning objective (1.3) than preservation.

Appropriateness: Move policy under objective 1.3.

- 1.2.5** Develop financial resources for the long-term affordability of publicly assisted rental and ownership housing.

Progress/Effectiveness: This policy pursued financial resources for the preservation of assisted housing.

Appropriateness: Retain policy.

- 1.2.6** Provide incentives that extend affordability to existing market rate housing units.

Progress/Effectiveness: This policy concentrated on extending affordability to market-rate units.

Appropriateness: Retain policy.

**1.2.7** Provide incentives for the preservation of historic residential structures.

Progress/Effectiveness: Policy expresses support for incentivizing historic preservation.

Appropriateness: Retain policy.

**1.2.8** Strengthen the capacity of the development community to preserve and manage affordable housing.

Progress/Effectiveness: Policy refers to the importance of good property management in maintaining a quality housing stock. Activities remain in this area.

Appropriateness: Retain

### Objective 1.3

Forecast changing housing needs over time in relation to production and preservation needs.

Progress/Effectiveness: This objective refers to the importance of forecasting housing needs over time in setting housing policy and priorities. Along with forecasting, planning for meeting the housing needs should be included under this objective.

Appropriateness: Continue, incorporating planning efforts around housing.

### Policies

**1.3.1** Monitor the production and preservation of the housing supply.

Progress/Effectiveness: Monitoring production and preservation results is key to having the necessary information to undertake basic housing analysis. However, the importance of publicly reporting the information should be included as well.

Appropriateness: Include reporting alongside monitoring in the policy.

**1.3.2** Advocate for the production of data necessary for the City's planning purposes, particularly with regard to special needs populations.

Progress/Effectiveness: Advocating for additional data and to retain the data sources that are being threatened are both important parts of being able to forecast and plan. However this policy should also include collaboration for the production of data.

Appropriateness: Add collaborate alongside advocate for the production of data.

**1.3.3** Collect, report and project citywide and local housing needs on a periodic basis.

Progress/Effectiveness: Policy refers to compiling socio-economic and other data for planning purposes. Budgetary constraints have impacted the ability to meet data collection and reporting objectives.

Appropriateness: No change to wording.

## Objective 1.4

Promote an equitable distribution of affordable housing opportunities throughout the City.

Progress/Effectiveness: Reflected the importance of where affordable housing is produced and working towards trying to be more equitable in its distribution.

Appropriateness: Continue with minor text change (“more equitable”). Also move under Goal 2, which is more about the location and qualities of residential growth.

## Policies

**1.4.1** Provide incentives to include affordable housing in residential development, particularly in mixed use development, Transit Oriented Districts and designated Centers.

Progress/Effectiveness: Incentives remain an important way to carry out the objective of achieving affordable housing in the City’s designated growth areas. The policy reflected the Framework Element Policy 4.2.1. However the issue is more than just about “equitable distribution,” as it touches on mobility, economic development, sustainability, etc.

Appropriateness: Retain wording as-is, but move, along with Objective 1.4 under Goal 2.

**1.4.2** Promote the development of new affordable housing units citywide and within each Community Plan area.

Progress/Effectiveness: Directly relates to the objective by noting that each community has a need for affordable housing.

Appropriateness: Continue with a renewed emphasis of finding ways to promote and incentivize mixed-income developments in all areas of the City, but move, along with Objective 1.4 under Goal 2.

## Objective 1.5

Reduce regulatory and procedural barriers to the production and preservation of housing at all income levels and needs.

Progress/Effectiveness: Though progress has been made towards reducing regulatory and procedural barriers, much remains to be done and the objective remains relevant. However there is some concern that the provision of certain

Appropriateness: Objective will remain unchanged.

### Policies

**1.5.1** Streamline the land use entitlement, environmental review, and building permit processes.

Progress/Effectiveness: Streamlining these related city processes remains an effective policy to meet the larger objective.

Appropriateness: No change.

**1.5.2** Streamline affordable housing funding processes.

Progress/Effectiveness: Better coordinating funding processes remains relevant and meets the objective.

Appropriateness: No change.

**GOAL 2:** A City in which housing helps to create safe, livable and sustainable neighborhoods.

Progress/Effectiveness: This goal reflects the important linkages between housing and creating sustainable, healthy, and livable communities. A good deal of progress has been made in this area in recent years.

Appropriateness: No change to this goal is needed.

## Objective 2.1

Promote safety and health within neighborhoods.

Progress/Effectiveness: Reflected the opportunities to promote healthy communities through development standards.

Appropriateness: Continue to promote safe and healthy neighborhoods.

## Policies

### 2.1.1 Establish development standards and policing practices that reduce the likelihood of crime.

Progress/Effectiveness: This policy focusing on public safety remains relevant to livability and quality of life.

Appropriateness: Retain.

### 2.1.2 Establish development standards that enhance health outcomes.

Progress/Effectiveness: The important intersections of health and housing are becoming better appreciated. Progress is occurring beyond just the development of development standards.

Appropriateness: Continue, with a broadening to include measures beyond standards and guidelines.

## Objective 2.2

Promote sustainable neighborhoods that have mixed-income housing, jobs, amenities, services and transit.

Progress/Effectiveness: This objective delineated important elements of sustainable neighborhoods and relates strongly to the overall goal.

Appropriateness: Retain without any changes.

## Policies

### 2.2.1 Provide incentives to encourage the integration of housing with other compatible land uses.

Progress/Effectiveness: This policy reflected the importance of mixed-use development and mixed-use neighborhoods in achieving sustainable neighborhoods.

Appropriateness: Retain the focus on integrating housing with other compatible land uses.

### 2.2.2 Develop design standards that promote sustainable development in public and private open space and street rights-of-way (ROW).

Progress/Effectiveness: Appropriate design standards have been an important way the City has promoted livable and sustainable places to live

in recent years. Related to Objective 2.2, however may be more logically located beneath Objective 2.4 which is explicitly about “quality design” to promote livable neighborhoods. Also the policy could be broadened a bit beyond just promoting sustainable development to promoting linkages between housing and open space and recreational areas.

Appropriateness: Continue to pursue appropriate design standards for the public way but move under Objective 2.4. Add sentence on increasing access to open space, parks and green spaces.

**2.2.3** Provide incentives and flexibility to generate new housing and to preserve existing housing near transit.

Progress/Effectiveness: Generating additional housing with access to nearby transit remains a core element of the City’s growth strategy. However, equal emphasis on producing and preserving housing near transit equally may result in some confusion amongst decision makers when redevelopment projects come forward.

Appropriateness: Remove “preserve existing housing” from this policy, however include a new policy on preserving affordable housing near transit (1.2.8). Also combine Policies 2.2.3 and 2.2.6, to include encouraging housing in near transit-oriented communities and designated centers.

**2.2.4** Promote and facilitate a jobs/housing balance at a citywide level.

Progress/Effectiveness: This policy helps to meet housing goals as well as mobility, sustainability and economic objectives.

Appropriateness: Continue to promote housing in jobs-rich areas and vice-versa.

**2.2.5** Educate the public to understand and support the benefits of mixed-use and mixed-income communities to accommodate projected growth.

Progress/Effectiveness: Supported the goal and the need for education on growth issues. This supported efforts to accommodate all housing needs and sustainability across the City.

Appropriateness: Continue to promote outreach and education regarding housing rights, responsibilities and opportunities and inform communities of special needs populations in the City and the effective approaches to meeting their housing needs.

**2.2.6** To accommodate projected growth to 2014 in a sustainable way, encourage housing in centers and near transit, in accordance with the General Plan Framework Element, as reflected in Map ES.1.

Progress/Effectiveness: Directly relevant to the goals articulated in the General Plan Framework. However this policy is very similar to Policy 2.2.3 and the two can be combined.

Appropriateness: Combine Policies 2.2.3 and 2.2.6, to include encouraging housing in near transit-oriented communities and designated centers.

### **Objective 2.3**

Promote sustainable buildings, which minimize adverse effects on the environment and minimize the use of non-renewable resources.

#### **Policies**

- 2.3.1** Streamline entitlement, environmental, and permitting processes for sustainable buildings.
- 2.3.2** Promote and facilitate reduction of water consumption in new and existing housing.
- 2.3.3** Promote and facilitate reduction of energy consumption in new and existing housing.
- 2.3.4** Promote and facilitate reduction of waste in construction and building operations.
- 2.3.5** Promote outreach and education regarding sustainable buildings.

Progress/Effectiveness: Facilitating the reduction of water, energy and waste in the development process relates directly to Goal 2. Streamlining City processes and promoting outreach and education are two key areas where the City can help.

Appropriateness: Continue to deepen the City's commitment to sustainability in new and existing housing.

### **Objective 2.4**

Promote livable neighborhoods with a mix of housing types, quality design and a scale and character that respects unique residential neighborhoods in the City.

Progress/Effectiveness: Directly relates to Goal 2 and has been a particularly active area in recent years.

Appropriateness: Continue to promote a mix of housing types, quality design and respect of neighborhood character.



## Policies

- 2.4.1** Provide sufficient services and amenities to support the planned population while preserving the neighborhood for those currently there.

Progress/Effectiveness: Services and amenities help create livable and sustainable neighborhoods, therefore connecting to Goal 2. Related to Objective 2.4, however may be more logically located beneath Objective 2.2 which is explicitly mentions access to amenities and services.

Appropriateness: Continue to pursue this policy but move under Objective 2.2.

- 2.4.2** Develop and implement design standards that promote quality development.

Progress/Effectiveness: Highlighted the important role of standards in promoting livable sustainable neighborhoods. Many design guidelines and standards have been completed in the planning period.

Appropriateness: Continue to develop and implement design standards in residential development.

- 2.4.3** Promote preservation of neighborhood character in balance with facilitating new development.

Progress/Effectiveness: Preservation of neighborhood character remains vital to the city's housing goals. A number of neighborhood preservation tools have been developed and expanded during the planning period.

Appropriateness: Continue to promote the preservation of neighborhood character.

- 2.4.4** Promote residential development that meets the needs of current residents as well as new residents.

Progress/Effectiveness: Development should certainly strive to meet the needs of residents, however this policy lacks specificity and is therefore redundant with much of the existing objectives and policies. Progresses on implementation actions related to the policy have halted with the dissolution of the CRA/LA.

Appropriateness: Delete policy, as its essence is already reflected in many other goals, objectives and policies.

**GOAL 3:** A City where there are housing opportunities for all without discrimination.

Progress/Effectiveness: Goal articulated a vision that remains an important goal for the City.

Appropriateness: Should continue without change.

### Objective 3.1

Assure that housing opportunities are accessible to all residents without discrimination on the basis of race, ancestry, sex, national origin, color, religion, sexual orientation, marital status, familial status, age, disability (including HIV/AIDS), and student status.

Progress/Effectiveness: Objective remains a cornerstone of promoting fair housing and opportunities for all.

Appropriateness: Continue.

### Policies

#### 3.1.1 Promote and facilitate equal opportunity practices in the sale and rental of housing.

Progress/Effectiveness: An effective policy to carry out the objective. However the policy could be broadened beyond the point of sale and rental of housing, to include the construction and provision of housing. Related programs already reflect this more expansive approach.

Appropriateness: Broaden to include promotion of equal opportunity, fair housing and accessibility in all areas of housing.

#### 3.1.2 Promote responsible mortgage lending that meets community credit needs and the Community Reinvestment Act (CRA).

Progress/Effectiveness: An important component of promoting housing opportunities for all.

Appropriateness: Continue to promote responsible mortgage lending as part of promoting equal opportunity.

### Objective 3.2

Promote fair housing practices and accessibility among residents, community stakeholders and those involved in the production, preservation and operation of housing.

Progress/Effectiveness: This objective supported the goal and the need for housing opportunities for all people, including those with special needs.

Appropriateness: Continue to promote fair housing practices and accessibility.

### **Policies**

- 3.2.1** Provide outreach and education for homebuyers and renters regarding rights, financing options, rental subsidies available and protections in the purchase, rental and/or modification of housing units.

Progress/Effectiveness: Delineated important tasks of the City in promoting fair housing practices, thereby relating to the objective.

Appropriateness: No change.

- 3.2.2** Provide outreach and education for the broader community of residents, residential property owners and operators regarding fair housing practices and requirements.

Progress/Effectiveness: Outreach and education on fair housing remains an important task. Progress was limited in the planning period.

Appropriateness: Continue to provide outreach and education on fair housing practices.

- 3.2.3** Collect and report findings on discrimination in the sale and rental of housing.

Progress/Effectiveness: Research on housing discrimination is being collected and is an important part of promoting fair housing practices.

Appropriateness: Continue to collect and disseminate findings on housing discrimination.

**GOAL 4:** A City committed to preventing and ending homelessness.

### **Objective 4.1**

Provide an adequate supply of short-term and permanent housing and services throughout the City that are appropriate and meet the special needs of persons who are homeless or who are at high risk of homelessness.

- 4.1.1** Ensure an adequate supply of emergency and temporary housing for people who become homeless or are at a high risk of becoming homeless, including special needs populations.

Progress/Effectiveness: Objective and Policy supporting an adequate supply of short-term and permanent housing is critical to meeting the Goal of preventing and ending homelessness.

Appropriateness: Continue both, with minor clarification language.

**4.1.2** Promote and facilitate programs and strategies that ensure the rapid return to housing of all special needs populations who become homeless.

Progress/Effectiveness: Policy focuses on re-rapidly housing special needs populations; however the only program associated with the policy focuses on all priority occupancy for all homeless persons.

Appropriateness: Retain, but broaden to focus on rapid re-housing of all populations. Catering housing and services to those with special needs is found in Policy 4.1.3.

**4.1.3** Provide permanent supportive housing options for homeless persons and special needs households with services such as job training and placement programs, treatment, rehabilitation and personal management training to assure that they remain housed.

Progress/Effectiveness: Combining housing with services is a key strategy to preventing and ending homelessness. Many effective programs support this policy.

Appropriateness: Continue, without the need for specifically listing out the types of services that may be required, as many more types of services would need to be added.

**4.1.4** Promote and facilitate a planning process that includes providers of housing and services for the homeless.

Progress/Effectiveness: Planning and coordination has improved and is essential to the effective coordination and use of limited resources.

Appropriateness: Can be made more effective by broadening those involved in the planning process and explaining the reason for facilitating a broad process.

**4.1.5** Plan for emergency housing needs that will result from natural or man-made disasters.

Progress/Effectiveness: Disaster can quickly and dramatically create homelessness. Planning for emergency housing needs is critical to ensuring an effective response.

Appropriateness: Retain without change.

- 4.1.6** Eliminate zoning and other regulatory barriers to the placement and operation of housing facilities for the homeless and special needs populations in appropriate locations throughout the City.

Progress/Effectiveness: The City has been largely effective in eliminating zoning and other regulatory barriers to the placement of housing facilities for the homeless and special needs populations.

Appropriateness: Retain without change.

## Objective 4.2

Promote outreach and education to: homeless populations; residents; community stakeholders; health, social service and housing providers and funders; criminal justice system agencies; and, communities in which facilities and services may be located

- 4.2.1** Inform homeless persons and persons at risk of homelessness of their rights and assist them in accessing services to which they are entitled.

- 4.2.2** Inform communities about special needs populations in the City and effective approaches to meeting their housing needs

Progress/Effectiveness: The Objective and Policies surrounding providing outreach and information to homeless persons and communities are important to the goal of preventing and ending homelessness.

Appropriateness: Retain without changes.

- 4.2.3** Strengthen the capacity of the development community to locate, construct and manage housing facilities for the homeless.

Progress/Effectiveness: Maximizing the capacity of the homeless housing and service development community is critical to the objective.

Appropriateness: Retain

- 4.2.4** Provide a high level of outreach targeted to the chronically homeless to move them from the streets into permanent housing with appropriate support services.

Progress/Effectiveness: Outreach to the homeless, particularly the chronically homeless, is critical to meeting the goals.

Appropriateness: Retain

Programs from Housing Element 2006-2014	Objective/Strategy as listed in Housing Element 2006-2014	Progress, January 1, 2006 to Present	Effectiveness	Appropriateness (i.e. should program be retained or modified)
1.1.A. Homebuyer Assistance: Purchase Assistance	"366 loans for low-income homebuyers 200 loans for moderate-income homebuyers 72 loans for above moderate-income homebuyers"	"Loans Funded: Low Income - 463 low Moderate Income - 279 mod Above Moderate Income - 82"	This program has exceeded its objective.	Retain, however combine all homebuyer assistance programs into one program called Homebuyer Assistance.
1.1.B. Homebuyer Assistance: Mortgage Credit Certificates (MCCs)	"168 MCCs for low income homebuyers 252 MCCs for moderate income homebuyers"	"Total MCCs issued: Low Income - 249 Moderate income - 223 "	This program has exceeded its objective for low income homebuyers and is on track to meet its objective for moderate income homebuyers.	To be merged with Homebuyer Assistance: Purchase Assistance.
1.1.C. For-Sale Developer Assistance: Forward Commitment Program	"Contracts for 30 moderate income homebuyers Contracts for 85 above moderate income homebuyers"	Forward Commitment purchase assistance provided loans to 31 low income and 14 moderate income homebuyers since 2006.	This program assisted lower and moderate income homebuyers. Purchase assistance was not provided to above moderate income homebuyers because development projects were not completed as a result of the downturn in the housing market. City funding for this program is no longer available.	"To be merged with Homebuyer Assistance: Purchase Assistance. Modify to include only State BEGIN grant funding to assist lower and moderate income households."
1.1.D. For-Sale Developer Assistance: Small Sites Development Opportunities	Finance for-sale developer assistance, providing 44 low-income ownership units	Small Sites Development Opportunities provided loans to 85 low-income homebuyers since 2006. Program was discontinued.	This program has exceeded its objectives.	Remove. Program no longer available.
1.1.E. For-Sale Developer Assistance: In-fill Housing Development	"45 for-sale moderate income units annually 5 low income units annually"	Unable to determine an accurate figure due to the demise of the Community Redevelopment Agency/LA.	Unable to determine overall effectiveness due to the dissolution of the CRA/LA.	Remove. Program has been discontinued due to demise of Redevelopment Agencies.
1.1.F. For-Sale Developer Assistance: New Housing Opportunities	"45 for-sale moderate income units annually 5 for-sale low-income units annually in CRA/LA DOWNTOWN project areas"	Unable to determine an accurate figure due to the demise of the Community Redevelopment Agency/LA.	Unable to determine overall effectiveness due to the dissolution of the CRA/LA.	Remove. Program has been discontinued due to demise of Redevelopment Agencies.
1.1.G. For-Sale Developer Assistance: Response to Housing Opportunities	"25 for-sale moderate income units annually 25 for-sale low income units annually in CRA/LA project areas"	Unable to determine an accurate figure due to the demise of the Community Redevelopment Agency/LA.	Unable to determine overall effectiveness due to the dissolution of the CRA/LA.	Remove. Program has been discontinued due to demise of Redevelopment Agencies.

Programs from Housing Element 2006-2014	Objective/Strategy as listed in Housing Element 2006-2014	Progress, January 1, 2006 to Present	Effectiveness	Appropriateness (i.e. should program be retained or modified)
1.1.1H. For-Sale Developer Assistance: Small Lot Subdivisions	314 market-rate units within small lot subdivisions annually	"Approximately 184 Small Lot Subdivision development projects have been filed with the City since 2006, consisting of 1,527 proposed units. 629 units have been permitted as of the end of 2012. Outreach to developers and architects on possible improvements to the program's policies and procedures took place. A list of issue areas was compiled, as was an update to the Small Lot Design Guidelines. Work is expected to continue through 2013."	Production was below expectations, although this was likely largely due to the crash of the for-sale housing market in 2007. Mostly administrative inter-departmental clarifications and adjustments can be made to make program more workable and efficient.	Retain.
1.1.2A. Mortgage Revenue Bond Financing for New Rental Housing	"75 low-income rental units and 300 above moderate income units annually, through CRA/LA 180 very low-income rental units, through HCIDLA"	"Since 2006, HCIDLA has issued bonds for 35 new construction (bond-only) rental housing units (plus a total of 1,585 new construction units combined with AHTF funds)"	Effective	Merge with New Production of Affordable Housing program. Between new construction and rehab bond programs, objective is for 1,000 new or rehabbed low-income units and 120 very low-income units.
1.1.2B. Affordable Housing Trust Fund (AHTF) for New Rental Housing	"4,789 very low income units 479 low income units"	From 2006 to present 84 new construction projects funding 3,997 very low income units at 50% or below and an additional 1,589 low income units between 50% to 60% AMI.	Very effective, close to meeting very low income unit goal and exceeding low income unit goal. Going forward HCIDLA will have a severe reduction in funding causing a reduction in affordable unit production.	Retain
1.1.2C. New Rental Housing Opportunities	"70 very low income, 70 low income, and 60 moderate income rental units annually"	Unable to determine an accurate figure due to the demise of the Community Redevelopment Agency/LA.	N/A - Program has been discontinued due to demise of Redevelopment Agencies.	Remove
1.1.2D. Response to Rental Housing Opportunities	"50 very low income, 50 low income, and 50 moderate income rental units approved annually in CRA/LA project areas"	Unable to determine an accurate figure due to the demise of the Community Redevelopment Agency/LA.	N/A - Program has been discontinued due to demise of Redevelopment Agencies.	Remove
1.1.2E. Project-Based Rental Assistance	"1,074 (430 extremely low, 644 very low income) households housed through project-based rental assistance vouchers 745 low income units of rental housing"	HACLA has a total of 2,505 allocated units.	Very effective, exceeding objective.	Retain
1.1.2F. New Generation Fund—New Affordable Housing	Support the construction of 2,560 new units	\$33.2 million has been invested through the New Generation Fund, resulting in 662 affordable units created or preserved.	The New Generation Fund has been an important source of funding for new affordable housing. The program has been modified to better address the gap in predevelopment and acquisition funds that the closing of CRA/LA created. Also To maximize effectiveness HCIDLA has aligned this fund with the permanent funding sources available to these projects.	Continue, with minor changes to priorities.

Programs from Housing Element 2006-2014	Objective/Strategy as listed in Housing Element 2006-2014	Progress, January 1, 2006 to Present	Effectiveness	Appropriateness (i.e. should program be retained or modified)
1.1.3A. Housing for Senior and Disabled Persons	<p>"50 units for very low income seniors annually</p> <p>50 units for very low income disabled persons annually"</p>	<p>"The City adopted the Elder Facilities Ordinance in 2006. This Ordinance creates a single approval process for Alzheimer s/Dementia Care Housing, Assisted Living Care Housing, Senior Independent Housing and Skilled Nursing Care Housing. The Ordinance permits this use in zones where the Facility does not meet the use, height or area provisions of the underlying zoning, with Zoning Administrator findings. The Ordinance also permits fewer parking spaces than otherwise required. DCP has received applications for 12 Eldercare Facilities since 2006, representing 1047 new senior housing units.</p> <p>CRA Activity: 13 senior-oriented projects were completed, in construction or in pre-development as of 2010 totaling 1885 units, including 1765 affordable units for seniors and/or disabled persons (8 extremely low income, 194 very low income, 309 low income, 32 moderate income and 1093 cannot be determined).</p> <p>HACLA has helped create 223 Senior units in 2 projects in Wilmington and West Los Angeles as well as 57 senior and disabled units in N. Hollywood and South LA.</p> <p>LADBS has created two programs to expedite permitting processes for qualified projects of a certain size. Thresholds were made lower for senior projects."</p>	<p>"Largely effective at meeting production goals, however the demise of the CRA/LA will likely cut affordable senior production in the coming years.</p> <p>All Eldercare projects have been 100% market-rate. Neighborhood compatibility has also been questioned on some projects in largely single-family neighborhoods."</p>	<p>Continue without CRA involvement. Add recent permit streamlining measures into program. Look into feasibility of including affordability and neighborhood compatibility components to Eldercare Facilities Ordinance. Consider ways to facilitate the production of units for senior and the disabled through the LHTC process, as the City will soon have control over setting policies for its own apportionment.</p>
1.1.3B. Housing for All Household Sizes and Types	<p>"75 large family low income units</p> <p>75 small low income units"</p>	<p>"HACLA Activity: Acquired 98 units of low/moderate income apartment 4-bedroom units at 12100 Sheldon Avenue, North Hollywood (2008). Acquired two 4 bedroom townhomes of public housing in Watts (2010). Acquired twelve 4 bedroom townhomes of public housing in Watts. Acquired 1 single family residence as public housing in Watts (2011). Acquired 20 residential units of public housing in 15 separate properties in Watts (2012).</p> <p>CRA Activity: Over 30 projects were completed, under construction or in predevelopment in 2010 totaling 3,446 units, including over 2,805 affordable units (at least 329 affordable family units, 488 efficiency units and at least 1,093 1-bedroom units)."</p>	<p>"Much of this work fell to the CRA/LA, which means that production in this area is likely to decline without a renewed focus.</p> <p>HACLA reports currently having no plans to acquire or for development of housing other than public housing redevelopment."</p>	<p>Remove given the dissolution of the CRA and lack of HACLA plans. HCIDLA's commitment to large families is mentioned in new program 6 New Production of Affordable Housing. Also added large family production to 52 Monitor and Update the Density Bonus program.</p>
1.1.3C. Innovative Housing Unit Design	<p>"50 very low income units of alternative multi-family housing</p> <p>50 very low income units with universal design elements</p> <p>Provide assistance to developers and property owners during project review"</p>	<p>The proposed Task Force and recommendations for revised regulations has remained on hold pending budget and staff resources throughout the planning period.</p>	<p>Has not been effective at meeting objectives.</p>	<p>Continue the goal of promoting innovative units design, with a renewed focus on assisting the elderly to "age in place."</p>



Programs from Housing Element 2006-2014	Objective/Strategy as listed in Housing Element 2006-2014	Progress, January 1, 2006 to Present	Effectiveness	Appropriateness (i.e. should program be retained or modified)
1.1.3D. Alternative Multi-Family Development	<p>"20 second units on lots annually, including</p> <ul style="list-style-type: none"> <li>6 low income units,</li> <li>7 moderate income units and</li> <li>7 above-moderate income units"</li> </ul>	<p>At least 187 second units on a lot were approved from 2006 to 2011, pursuant to AB 1866. None were known to be affordable.</p>	<p>Largely effective, although goals are relatively modest for a City this large. Affordability component not effective. Program overlaps with 1.5.1 J. Modifications to Second Unit ("Granny Flat") Process</p>	<p>Merge program with 1.5.1 J. Modifications to Second Unit ("Granny Flat") Process. Look for ways to expand applicability.</p>
1.1.3E. New Programs to Increase the Production of Affordable Housing	<p>Introduce Motion</p>	<p>Actions on the proposed mixed income (inclusionary zoning) ordinance was halted due to the Palmer Vs. Los Angeles court case in 2009, which ruled that affordability requirements in new rental construction were contrary to the State's Costa-Hawkins Act.</p>	<p>Not effective due to legal action.</p>	<p>Remove.</p>
1.1.3F. Small Sites for Affordable Housing	<p>"Report to Mayor and City Council Draft ordinance, policies, procedures as determined in study"</p>	<p>No activity was reported.</p>	<p>Not effective.</p>	<p>Remove, as provisions for small sites already exist in the Zoning Code, including Small Lot Subdivision and certain exceptions granted to small lots in the development process. Program lacked focus on what could be done.</p>
1.1.4A. Adaptive Reuse	<p>"450 market rate and 50 affordable housing units annually"</p>	<p>A total of 92 building permits containing 4,127 units have been issued for Adaptive Reuse projects since 2006. An additional 5 projects with 441 proposed units were known to be in pre-development in late 2012.</p>	<p>Program has been very effective, however the pace of projects has slowed considerably in recent years - partially due to the economic downturn but also because land costs have risen considerably and buildings ripe for conversion are harder to come by</p>	<p>Continue, but explore additional incentives to facilitate adaptive reuse, such as reduced minimum unit sizes, or shared/ publicly developed parking opportunities to support proposed developments.</p>
1.1.4B. Redevelopment of City-Owned Property	<p>"Post updated inventory of City-owned property at least once a year Create opportunity for development of: 50 low-income rental units through CRA/LA 188 low-income rental units 31 low-income homeownership units 15 moderate income homeownership units 15 above-moderate homeownership units"</p>	<p>Blossom Plaza: 262 units, Avenue 57: 100 units, Pico/Robertson 43 units, all three projects are in predevelopment. One project in construction Phase IIB Grand Ave 260 units and on completed project 66 units.</p>	<p>"A list of City owned land for auction is posted annually. However the list is not tailored for affordable housing redevelopment. HCIDLA's Housing Development Central (HDC) was not effective and was cancelled in 2010."</p>	<p>Remove given dissolution of the CRA and the cancellation of the HDC. The redevelopment of City-owned property, including former CRA land assets, will be incorporated into new program New Production of Affordable Housing.</p>

Programs from Housing Element 2006-2014	Objective/Strategy as listed in Housing Element 2006-2014	Progress, January 1, 2006 to Present	Effectiveness	Appropriateness (i.e. should program be retained or modified)
1.1.4C. Industrial Land: Redevelopment Opportunities	<p>"Complete Industrial Land Use Study and 16 Community Plan Updates</p> <p>Adopt regulations requiring affordable housing set-aside with redevelopment of industrial land.</p> <p>Create opportunity for development of 400 market rate work force housing units and 100 affordable housing units during the planning period, including 25 extremely low-income units, 25 very low-income units, 25 low-income units, and 25 moderate-income units"</p>	<p>"The Industrial Land Use Study was completed in 2007. Its recommendations form the basis of subsequent planning and zoning actions in areas with industrial land, including new Community Plans and Transit Neighborhood Plans.</p> <p>Proposed regulations to require affordable housing set-aside with redevelopment of industrial land in areas identified as "transitional" have not taken place. Therefore little, if any, affordable housing has been created as a result of residential projects on formerly industrial land."</p>	<p>The study has been effective at guiding land use decisions, but the lack of an affordability requirement has led to subpar results with regards to affordable housing production goals.</p>	<p>Remove, as the Study portion has been completed and merge the proposed affordable housing requirements aspect into a new program titled Land Use Incentives to Increase the Production of Housing.</p>
1.1.4D. Redevelopment of Brownfield Industrial and Commercial Sites	<p>"Environmental clean-up of at least five brownfield sites</p> <p>Create opportunity for 100 units, including 10 very low and 10 low income units"</p>	<p>As best as can be determined, redevelopment of brownfield sites has resulted in one affordable housing project - the Philipino Workers Center Family Housing project, which will provide 45 total units of affordable family housing, including 9 units set aside for transition-age youth and 22 units for homeless individuals. All units are affordable and range from 30% to 50% AMI.</p>	<p>While redevelopment of brownfield industrial and commercial sites continues to move forward, few housing developments have resulted from the work. Most redevelopment projects result in park sites or commercial redevelopment.</p>	<p>Continue, with renewed focus on housing development as an end product.</p>
1.1.4E. Public Facilities Zoned Land: Joint Use Opportunities	<p>"Create opportunities for 50 very low and 50 low income units during the planning period"</p>	<p>"The Los Angeles Unified School District (LAUSD) partnered with a nonprofit developer to finalize construction on 50 units of affordable housing (2-3 BRs/30-60% AMI) on school-district owned surplus land in the Glassel Park community. A second 29 unit project by the same partners is currently going through the entitlement process."</p>	<p>The program has met half of its objective to build 100 affordable housing units on Public Facilities (LAUSD) zoned property. Another project (proposed for 29 low-income units) remains in pre-development, which would result in the goals being largely met.</p>	<p>Continue, as the potential for redevelopment of these sites remains valid.</p>
1.1.4F. Infill Opportunities	<p>Assist planners and developers to identify 10 new locations for residential development annually</p>	<p>No tangible progress has been made on this program meeting its objectives due to budget issues.</p>	<p>While work began on identifying software needs and costs to complete the program objectives, adequate resources were not able to be located.</p>	<p>Remove, as resources do not appear to be available. Also, the program is slightly duplicative of the adequate site selection for residential development contained in the Housing Element.</p>

Programs from Housing Element 2006-2014	Objective/Strategy as listed in Housing Element 2006-2014	Progress, January 1, 2006 to Present	Effectiveness	Appropriateness (i.e. should program be retained or modified)
1.1.4G. Infill Opportunities: Downtown Center	"Create locations for 700 housing units, including 40 moderate, 30 low, and 30 very low income units"	The Greater Downtown Housing Incentive Program was launched in 2007. It offers increased height and FAR rights in exchange for the provision of affordable housing. At least 4 projects with 338 units (308 affordable) have been developed since the program began in 2007. One of the projects was market-based, while the other 3 were assisted projects.	"Greater Downtown Housing Incentive Program was launched as the housing crisis began in 2007, therefore total progress has been muted. This portion of the program is repetitive with another standalone program (Downtown Affordable Housing Bonus). The Downtown TFAR aspect has remained relevant; however it is also duplicative of another standalone program (Downtown TFAR Public Benefit Fee)."	Remove, as both major parts of the program appear elsewhere as standalone programs. No need for duplication.
1.1.4H. Coordination of Infrastructure Improvements	Facilities financing plan in up to 8 updated Community Plans	While infrastructure/facilities chapters are being included in the New Community Plans, the objective of creating Facilities Financing Plans has not been adopted, nor has the idea of formally allocating resources to communities that have seen affordable housing production.	Program objectives have not been reached as the feasibility of doing so is low.	Remove, as it does seem likely that this program will be implemented within the planning period.
1.1.5A. Permanent and New Funding Sources for the Affordable Housing Trust Fund	\$100,000,000 annually	Reduction in HOME allocation from approximately 40 million annually to 22 million during the 12/13 fiscal year. NSP2 and EECBG have been spent, with no significant program income anticipated. No new Federal sources have been identified.	Effective in spending funds but no success in finding new funding. Possible future program income from restructuring 15 year or older projects or adoption of fee on development that creates demand for housing.	Combine with other advocacy programs to create new Advocate for Housing Funds program.
1.1.5B. Advocate for State and Federal Housing Funds	Support State and Federal bills that provide funds for affordable housing development in the City of Los Angeles in each legislative session	The CLA recommended that City Council support at least 13 pieces of housing-related legislation at the State and Federal level since 2006. The HCIDLA tracked and produced a bill analysis in support of selected legislation.	This program met its objective.	Combine with other advocacy programs to create new Advocate for Housing Funds program.
1.1.5C. Affordable Housing Public Benefit Fee	"Complete nexus study to establish a Public Benefit Fee Adopt amendments to the Zoning Code to implement a Public Benefit Fee Target \$20 million in fees collected to support affordable housing development and/or infrastructure improvements"	"The Affordable Housing Public Benefit Fee Study was completed in 2011. The study looked at the nexus between new market-rate development and the subsequent increase in demand for affordable housing in the City of Los Angeles. The report was released publicly in 2012. No action subsequent to release, besides public presentations and feedback sessions."	The nexus study was completed, but no subsequent City action to implement the idea. The study was released publicly in late 2012.	Remove as standalone program as it does not currently seem probable that implementation actions will be taken.

Programs from Housing Element 2006-2014	Objective/Strategy as listed in Housing Element 2006-2014	Progress, January 1, 2006 to Present	Effectiveness	Appropriateness (i.e. should program be retained or modified)
1.1.5D. Downtown TFAR Public Benefit Fee	\$20 million for affordable housing development	<p>"The Downtown TFAR Public Benefit Fee funds a number of community benefit projects in the downtown area, including affordable housing. Millions for dollars have been dedicated to affordable housing downtown since 2006, however an exact number was not able to be generated at this time.</p> <p>There has been no progress on dedicating a portion of the Benefit Fee directly to the City's Affordable Housing Trust Fund, or in requiring affordability to take part in the program."</p>	<p>"Largely effective in providing an important stream of affordable housing resources in the downtown area.</p> <p>With the dissolution of the CRA/LA, DCP transferred the jurisdiction of the "Allocation of Floor Area Rights" program previously contained in the Bunker Hill Redevelopment Project Area, to the DCP through a new Bunker Hill Specific Plan (2013). The transfer allows the City to continue allocating a pool of unutilized floor area rights in the district, facilitate continued design review of new development, and modify parking requirements. However payments to the Public Benefit Trust Fund have been ended."</p>	Retain, with current program modification ideas.
1.1.6A. Off-Site Parking Options	Reduce the cost of housing production by reducing the cost of parking in 10 neighborhoods	The City has approved two fully automated parking structures – a 15-car fully automated lift in the Valley and a 17-car facility in Chinatown. A major residential project in Century City (283 units) proposes the use of such a structure. In 2012, the City Council instructed the appropriate City agencies to prepare and release an RFP to provide an automated parking system at the new City-owned parking lots on Electric Avenue in the Venice community.	Program has been effective in working towards the objectives of utilizing this technology to assist in housing production. However, the larger program goals are duplicative with another existing parking program (Innovative Parking Strategies).	Merge program objectives with Innovative Parking Strategies program.
1.1.6B. Cooperative Labor Agreements and Cooperative Materials Purchasing Agreements	Demonstration cooperative agreement for labor and/or materials among several residential developers	Progress on this program is unclear due to the dissolution of the CRA/LA.	Effectiveness is unknown, and the program has ended with the dissolution of the CRA/LA	Remove.
1.1.6C. Land Ownership Alternatives	Demonstration project with one or more developers employing alternative land ownership structures	Progress on this program is unclear due to the dissolution of the CRA/LA.	Effectiveness is unknown, and the program has ended with the dissolution of the CRA/LA	Remove.
1.1.7A. Case Management and Case Processing Assistance	Assist 50 projects per year	The City recently created two streamlined case management processes for obtaining building permits - the Parallel Design Permitting Program (PDPP) and Development Services Case Management (DSCM). DBS allows affordable housing projects to participate at lower unit thresholds than projects without affordable housing. Both processes provide case management assistance that greatly assist in streamlining the permitting process. In 2012, the City also created an inter-departmental coordinated review plan - the Affordable Housing Project Review Procedures Memo + Flowchart.	Good progress has been made in expediting and streamlining projects through better case management and inter-departmental collaboration. The program, however, overlaps with another program (Expedite Affordable Housing Projects).	Combine case management and case processing assistance with similar program (Expedite Affordable Housing Projects).
1.1.7B. Employer-Assisted Housing	Create 50 moderate and 50 above moderate housing units as demonstration project with one employer	Progress on this program is unclear due to the dissolution of the CRA/LA.	Effectiveness is unknown, and the program has ended with the dissolution of the CRA/LA	Remove.

Programs from Housing Element 2006-2014	Objective/Strategy as listed in Housing Element 2006-2014	Progress, January 1, 2006 to Present	Effectiveness	Appropriateness (i.e. should program be retained or modified)
1.2.1A. Systematic Code Enforcement Program (SCEP)	Inspect 1,629,553 units	Pursuant to Chapter XVI of the Los Angeles Municipal Code, the HCIDLA administers the SCEP program. The program provides for the routine habitability inspection of the City's 720,000 multi-family residential rent units to ensure conformance with the California Health and Safety Code and local ordinances. From 2006 through 2012, the SCEP program inspected 1,333,970 multi-family residential rental units, and cited 2,173,128 habitability violations. The SCEP program collects approximately \$35 million in annual revenue for HCIDLA's Code Enforcement Trust Fund. Since the program's inception, realized a 98% reduction in the number of substandard properties within the City of Los Angeles from 150,000 to 3,500. The program maintains a 99% compliance rate with Department-issued orders to repair violations.	The SCEP program has matured and evolved into one of the most successful, proactive habitability inspection programs in the nation and is recognized as a leader in the code enforcement industry. The program consistently meets or exceeds its goals, fulfills the intent and purpose of the Housing Code, and contributes to the preservation of the City's rental housing for the City's rental housing population.	Retain
1.2.2A. Single Family Rehabilitation	"3,052 extremely low income units 2,050 very low income units 1,178 low income units"	"Minor home repairs or installation of safety & security devices: Extremely low-income - 7,857 Very low-income - 4,088 Low-income - 1,910"	This program has exceeded its objectives.	Retain
1.2.2B. Residential Rehabilitation	"189 very low income units 290 low income units"	Residential Rehabilitation Program completed 78 projects to assistance low income homeowners since 2006. Program discontinued in 2008 due to funding reductions.	This program did not meet its objective due to funding reductions in 2008.	Remove. Program no longer available.
1.2.2C. Utility Maintenance Program	Prevent the vacation of 2,050 master-metered apartment buildings	DWP referred over 196 cases referred to HCIDLA, of which 16 remains open. Between the UMP and REAP over 777 utility shot off were prevented, which during the foreclosure crisis played an important role in maintaining utilities in foreclosed properties. From January 1, 2006 through December 31, 2012, HCIDLA issued 890 payments totaling \$2.3 million to the Department of Water and Power to prevent utility shut-off in properties throughout the City, and therefore prevent displacement of tenants. In addition to payments to DWP, through UMP, 199 payments totaling \$167,800 were also issued to The Gas Company to avoid utility shut-off. The average payment amount was \$2,100. During the foreclosure crisis, this assistance has played an important role in maintaining utilities in foreclosed properties as well.	Effective. UMP has successfully prevented utility service termination in participating buildings.	Retain this program to provide payment for essential services on behalf of the City's most vulnerable residents.

Programs from Housing Element 2006-2014	Objective/Strategy as listed in Housing Element 2006-2014	Progress, January 1, 2006 to Present	Effectiveness	Appropriateness (i.e. should program be retained or modified)
1.2.2D. Residential Rehabilitation of Obsolete Public Housing	<p>“Complete revitalization of Harbor View and Jordan downs 77 above moderate-income, 200 moderate-income, and 25 low-income, and 103 very low-income units in the Harbor View Development 280 extremely low income, and 280 very low income, and 140 low income 1-for-1 replacement Public Housing units, 700 workforce housing units and market rate homeownership, 700 market rate rental units in the Jordan Downs Development”</p>	<p>“HACLA’s Dana Strand redevelopment has completed Phases 1-3, resulting in 336 units constructed. Selection of developer for Phase IV is underway. A comprehensive modernization of 448 units at San Fernando Gardens took place in 2009. HACLA has focused its recent Capital Grant funding towards the replacement of building systems (such as water lines, gas, lines and roofs) for its large public housing sites throughout the City. Since 2010 the Housing Authority has rehabilitated 32 fire damaged units throughout the public housing portfolio. In addition, the Authority has abated 78 asbestos containing units. Going forward, the Housing Authority will also use its Capital Funds to convert a portion of the public housing units to meet ADA requirements for its disabled residents. The next planned redevelopment is Jordan Downs. HACLA has acquired a 21-acre adjacent property allowing for redevelopment efforts to take effect with minimal displacement of current residents. Completed Jordan Downs Community-Based Master Plan, secured City Planning Commission approval and hired Master Developer Partner.”</p>	<p>Objectives on track to realization. The Housing Authority continues to reorganize its departments and work to more effectively and efficiently use Capital Funds to improve the quality of housing units and the appearance of the developments.</p>	<p>Retain</p>
1.2.E. Residential Hotel and Single Room Occupancy (SRO) Hotel Preservation	<p>Acquisition and rehabilitation of SRO hotels</p>	<p>CRA/LA funding allowed nonprofit organizations to acquire and rehabilitate 36 SRO hotels with 2,003 affordable units.</p>	<p>Program was largely effective; however the dissolution of the CRA/LA has removed the main funding source for rehabilitating and preserving SROs as affordable housing. Yet, laws remain in place that protect residential hotels and SROs.</p>	<p>Merge into Due Process Hearings program.</p>
1.2.2F. Regulation of Conversion and Demolition of Residential Hotels	<p>Preserve 15,000 residential units in 315 hotels or convert to affordable units</p>	<p>A progress review reflects the current determination of Residential hotels and units exceeded the original forecasting of one-third of the original list (315 hotels). The work of identifying residential hotels and residential units will be continuing in an ongoing manner. During 2012, the Code Enforcement Division took proactive measures to identify residential hotels in the City through queries of Department and County property data. Inspectors performed field surveys of 205 properties and identified 61 properties for potential inclusion in the program, pending further analysis. During 2013, the Code Enforcement Division will continue to survey additional properties and anticipates growth in the residential hotel inventory.</p>	<p>The Ordinance, procedures and determination process is effective in achieving the Program goals.</p>	<p>Merge into Due Process Hearings program.</p>

Programs from Housing Element 2006-2014	Objective/Strategy as listed in Housing Element 2006-2014	Progress, January 1, 2006 to Present	Effectiveness	Appropriateness (i.e. should program be retained or modified)
1.2.G. Section 8 Moderate Rehabilitation Single Room Occupancy	Maintain Section 8 rental assistance for existing 1,300 participating SRO units	HACL A has a total of 1,107 allocated units.	"Program was largely effective. The objective of 1,300 units included 193 MRP units. The dissolution of CRA/LA has removed the main funding source for rehabilitating and preserving SROs as affordable housing. Yet, laws remain in place that protects residential hotels and SROs. Merge with similar program (Regulation of Conversion and Demolition of Residential Hotels). Incorporate inspection and code compliance efforts targeted for residential hotels and SROs. "	Remove, as developers are no longer producing SRO units.
1.2.2H. Mobile Home Park Preservation	"Assist 100 mobile park tenants 250 market-rate mobile home park pads in residential areas preserved"	In January 2012, HCIDLA released a report that reviewed the application of the Rent Stabilization Ordinance (RSO) in mobile home parks, with a focus on the unique financial characteristics of mobile homes owners and park owners. The report contained specific recommendations regarding changes to the RSO. City Council decided to continue the item to a date TBD.	The program has not met its objective, which was changed to the way relocation assistance is processed under the RSO for mobile homes.	Continue
1.2.2I. Preservation of Affordable Housing	Preserve affordability in up to 15,850 expiring units	HCIDLA monitors and tracks the dates when 15,850 at-risk affordable housing units will convert to market rate units due to the termination of rental subsidies and/or affordability restrictions. Also ensures enforcement of notice requirements and assists owners, managers and developers to identify resources and options to extend and/or preserve existing at-risk affordable housing.	Same efforts as other programs to preserve at-risk housing	Modify the program name to better fit the program description. Modify objectives as the amount of units is unachievable with available resources.
1.2.2J. Preservation of the Rental Housing Stock - Condominium Conversions	Propose Zoning Code amendment	The City enforced Section 12.95.2 of the Los Angeles Municipal Code in the evaluation of applications for conversions of multi-family rental housing to condominiums. The Code was not changed to tighten condo conversion findings, however.	Partially effective. Enforcement of the five required condo conversion findings led to increased denials of condo conversions that do not meet the law. However no efforts were made to strengthen the condo conversion law. The exact type of proposed Code changes was not specified.	Continue with more specificity on proposed changes to the required condo conversion findings. Focus attention on light-rail transit stations.
1.2.2K. Condominium Conversions	"Complete Study Draft ordinance"	RSO & Primary Renovation & Tenant Habitability Programs remain in effect & tools in preserving 638,000 RSO units & encouraging reinvestment in rental housing stock. HCIDLA continues to provide training & info to the public on provisions of these programs. Approximately 1,850 rent adjustment applications were processed & approximately over \$90 million in property improvements were approved.	Program meets objectives.	Merge with similar program above (Preservation of the Rental Housing Stock - Condominium Conversions).
1.2.2L. Demolitions - Preservation of Community Character	"Compelte Study Draft ordinance"	Study on strategies to limit the demolition of viable, stable affordable rental housing was not undertaken.	Not effective. Similar to another program (Preservation of the Rental Housing Stock - Condominium Conversions);	Merge program objectives with existing program (Preservation of the Rental Housing Stock - Condominium Conversions).
1.2.2M. Preservation of Rent-Stabilized Housing Units	Preserve 633,000 RSO units	RSO & Primary Renovation & Tenant Habitability Programs are remain in effect & tools in preserving 638,000 RSO units & encouraging reinvestment in rental housing stock. HCIDLA continues to provide training & info to the public on provisions of these programs. Approximately 1,850 rent adjustment applications were processed & approximately over \$90 million in property improvements were approved.	Program meets objectives.	Retain

Programs from Housing Element 2006-2014	Objective/Strategy as listed in Housing Element 2006-2014	Progress, January 1, 2006 to Present	Effectiveness	Appropriateness (i.e. should program be retained or modified)
1.2.2N. RSO Enforcement	Refer 60 cases to the city Attorney annually	<p>"HCIDLA activity: RSO Investigations &amp; Enforcement (I&amp;E) programs have been strengthened through continued filling of several supervisory positions &amp; staff training. Approximately 30,000 cases were investigated &amp; approximately 325 cases sent to the City Attorney. The remainder were resolved in-house. Outreach on tenant &amp; landlord rights &amp; responsibilities has been expanded.</p> <p>OCA activity: Approximately 350 cases were referred to the City Attorney. In addition, there were approximately 285 City Attorney Office hearings (CAOH) conducted. During the same period, the City Attorney closed approximately 450 cases due to voluntary compliance pre and post-CAOH."</p>	Program of investigating and resolving cases meets objectives.	Objective should be to resolve cases before they need to go to City Attorney office as that will reflect greater compliance achieved by the I & E staff.
1.2.2O. Preservation through Transfer of Ownership	Rehabilitate 20 substandard housing units per year	Progress on this program is unclear due to the dissolution of the CRA/LA.	Effectiveness is unknown, and the program has ended with the dissolution of the CRA/LA	Remove.
1.2.2P. Mortgage Revenue Bond Financing for Rehabilitation of At-Risk Rental Housing	Rehabilitate 524 low-income units annually	Since 2006 the AHTF has funded 11 At-Risk projects creating a total of 782 low income units.	Effective. HCIDLA will continue to support At-Risk projects as they apply to the State.	Combine with new Preservation of Affordable Housing program.
1.2.2Q. Affordable Housing Trust Fund (AHTF) – At-Risk Rental Housing Rehabilitation	Rehabilitate 113 low-income units annually	HACLA continued to conduct annual inspections of all units under the Public Housing and Section 8 programs.	Met program objectives.	Combine with new Preservation of Affordable Housing program.
1.2.2R. Public Housing Annual Inspections	"All public housing units inspected annually All Section 8 units inspected annually"	<p>"Completed lead abatement in a total of 927 extremely low, very low and low income units. The City's Lead Hazard Remediation Program receives funding from HUD's lead hazard reduction and healthy homes production program grants. The City staff work with several community-based organizations, healthy homes advocates and the Childhood Lead Poisoning Prevention Program (CLPPP) of the County Department of Public Health to implement the programs. In addition, City's Systematic Code Enforcement Program cites unsafe lead work practices when apartment owners or dwellers conduct rehabilitation in older housing and expose the residents or workers to lead-based paint hazards. The Healthy Homes Collaborative, a non-profit organization, facilitates this process."</p>	This program has exceeded its objectives.	Retain. Change name to "Health Homes and Lead-Safe Housing"
1.2.2S. Lead-Safe Housing: Privately-owned Housing Units	<p>"Complete lead abatement in 90 extremely low income units Complete lead abatement in 135 very low income units Complete lead abatement in 225 low income units"</p>			



Programs from Housing Element 2006-2014	Objective/Strategy as listed in Housing Element 2006-2014	Progress, January 1, 2006 to Present	Effectiveness	Appropriateness (i.e. should program be retained or modified)
1.2.2T. Lead-Safe Housing: HACLA Housing Units	Abate lead-based paint hazards in 35 units annually	HACLA abated or stabilized lead-based paints in units as needed.	Effective.	Retain, but rename to Lead-Based Paint Evaluation and Abatement.
1.2.2U. At-Risk Affordable Housing Tenant Outreach and Education	Involve up to 8,000 residents of identified at-risk units in preservation efforts	From 2009 to 2012, the program involved 8,997 residents of identified at-risk units that resulted in renewal of rental subsidies, improvements in building's physical conditions, and prevention of illegal rent increases and/or evictions	"This program exceeded its objective. Activity was funded by MacArthur Grant funds and new funding need to be identified."	Retain. Modify outreach number objective
1.2.2V. Preserve Affordability Covenants of At-Risk Units	"Monitor all 15, 850 units with expiring covenants Extend and preserve affordability of up to 2,000 at-risk units"	A total of 2,320 at-risk units preserved. 902 units (12 projects) under the AHTE. 1,418 units (9 projects) under the Affordable Housing Bond Program (AHBP)	"This program exceeded its objective."	Combine with Preservation of Affordable Housing.
1.2.2W. Mortgage Revenue Bond Financing-Rehabilitation of Affordable Rental Housing	Rehabilitate 540 very low-income units	Since 2006, HCIDLA has issued bonds for 1,673 rehab (bond only) rental housing units, of which 229 used MSP funds) (plus a total of 424 rehab units combined with AHTE funds)	Effective	Combine with Mortgage Revenue Bond Financing.
1.2.3A. Urgent Repair Program	Prevent the vacation of 4,509 market-rate apartment buildings due to life-safety Housing Code and the California Health and Safety Code violations	From 2006 through 2012, 4,161 cases were referred to the Urgent Repair Program for repair of urgent life-safety habitability violations. Of the 4,161 cases, HCIDLA successfully obtained compliance from 91% of property owners. For the remaining 411 cases, HCIDLA, through a pre-approved contractor, facilitated the timely repair of hazardous conditions. HCIDLA takes action to recover such funds expended including billing for administrative costs and penalties and placement of a lien against the property with the County Tax Assessor. The program expends roughly \$300,000 annually in Community Development Block Grant funds.	The Urgent Repair Program provides a timely and cost-effective means of preserving tenancy and preventing the vacation and relocation of tenants from rental units. The program has a profoundly positive impact on the residents of multi-family rental housing in the City by protecting them from unsafe and hazardous living conditions and from potential homelessness .	Retain
1.2.3B. Nuisance Abatement in Vacant Residential Buildings	"Respond to 3,500 nuisance complaints" and "resolve 2,500 nuisance issues."			

Programs from Housing Element 2006-2014	Objective/Strategy as listed in Housing Element 2006-2014	Progress, January 1, 2006 to Present	Effectiveness	Appropriateness (i.e. should program be retained or modified)
<p>Please note that the numerical information has been changed from original Housing Element, due to a technical error."</p>	<p>"LADBS opened 16,528 customer service requests (CSRs) in 2011 and successfully resolved 16,341 cases (mostly single-family, but also some commercial/ industrial). 102 cases were turned into the Office of the City Attorney (OCA) for criminal filings. HCDLA opened an average of about 14,000 complaints on multi-family residential properties, successfully closing more than 99% of them.</p> <p>The Abandoned Building Task Force (ABTF) addresses problems associated with vacant buildings with a coordinated effort between city prosecutors, inspectors from the Department of Building and Safety (LADBS) and the Housing Department, and the Planning Department. ABTF's objective is to rehabilitate nuisance properties and place them back into productive housing stock. In those instances when properties cannot be rehabilitated, LADBS can seek to have them demolished."</p>	<p>Effective at responding to and resolving nuisance complaints.</p>	<p>Retain, but broaden (and rename) beyond vacant properties (although retain as a focus) to include all nuisance issues in all residential properties. Foreclosures handled under the new Foreclosure Registry program.</p>	
<p>1.2.3C. Citywide Nuisance Abatement Program</p>	<p>1,200 chronic problem properties and nuisance issues resolved annually</p>	<p>CNAP typically opens cases on 6-700 properties a year during the period. Most were for medical marijuana issues. During the same period, Taking Out Urban Gang Headquarters (TOUGH) reviewed hundreds of cases, filing lawsuits, holding case conferences conducted and prompting evictions of gang members and their families.</p>	<p>Effective program, but many cases are not, strictly speaking, housing related. Program may result in eviction.</p>	<p>Remove as this program focuses mostly on non-housing related issues. Housing related nuisance abatement cases now consolidated under Nuisance Abatement in Residential Buildings program.</p>
<p>1.2.3D. Rent Escrow Account Program (REAP)</p>	<p>5,820 cases</p>	<p>5,543 cases were referred to REAP. As a result of the REAP enforcement 5,410 cases were closed bringing over 21,000 residential units to habitable conditions.</p>	<p>REAP is an effective enforcement program. The number of referrals to REAP is lower and the rate of recidivism is also lower. There are fewer instances of repeat property owners whose properties are placed into REAP.</p>	<p>Retain REAP as implemented. REAP has effectively motivated property owners to maintain their properties and comply with citations. Currently, approximately 1% of housing inspections escalate into REAP referrals.</p>

Programs from Housing Element 2006-2014	Objective/Strategy as listed in Housing Element 2006-2014	Progress, January 1, 2006 to Present	Effectiveness	Appropriateness (i.e. should program be retained or modified)
1.2.3E. Housing Enforcement (Inter-Agency Slum Housing Task Force)	500 properties subjected to Task Force review and/or prosecution annually	"Since 2006 the City Attorney's Housing Enforcement Section typically received around 4-500 cases submitted by the participating Task Force agencies during the planning period. It conducted Pre-Filing case Management Conferences (PFCMC) with property owners. During the same period, Housing Enforcement filed around 2-300 cases a year, charging between 1-2000 code violations. This effort resulted in between 1-2000 rental units brought into compliance often via post-conviction court hearings each year."	Effective program that is focused on housing enforcement.	Retain.
1.2.3F. New Ownership of Substandard Housing	"Adopt a receivership program Place 25 properties into receivership annually"	Progress on this program is unclear due to the dissolution of the CRA/LA.	Effectiveness is unknown, and the program has ended with the dissolution of the CRA/LA	Remove.
1.2.3G. American Dream Program	Place 25 properties into American Dream Program annually	Progress on this program is unclear due to the dissolution of the CRA/LA.	Effectiveness is unknown, and the program has ended with the dissolution of the CRA/LA	Remove.
1.2.4A. Expedited Residential Recovery	In the event of a natural disaster, issue entitlement approvals within 4 weeks of application for reconstruction	There have not been any disasters since 2006 that required expedited entitlement approvals.	Program remains an important part of the City's reconstruction plans even though it was not tested during the planning period.	Retain
1.2.4B. Emergency Allocation of Residential Reconstruction Funds	In the event of a natural disaster, issue loans and grants within 4 weeks of application for reconstruction funds	"HCIDLA was awarded \$3.5 Million by the State of California, Department of Housing and Community Development (HCD), Disaster Recovery Initiative (DRI) grant funds for disaster victims of the 2008 Sayre Wildfire in Sylmar. The program will offer eligible homeowners purchase assistance in the form of a deferred loan for downpayment, closing costs and acquisition financing to purchase a mobile, manufactured or single-family home. These plans are being put into place as part of the Los Housing Department's Emergency Management Planning."	Program remains an important part of the City's reconstruction plans even though it was not tested during the planning period. Does not need to be a standalone program.	Combine with Expedited Residential Recovery
1.2.5A. Resources for Preservation of Affordable Housing	"Preserve affordability in up to 15,850 expiring units Expand resources for program administration Expand resources for the preservation of affordable housing"	Successfully secured a \$1 million dollars grant from the John D. and Catherine T. MacArthur Foundation. Funds were dedicated to enhance HCIDLA's Affordable Housing Preservation Program (AHP) data system, personnel, outreach and education, improve coordination with other City and financing agencies, and direct more resources toward preserving affordable rental housing.	"This program met its objective."	Modify by removing preservation number in objective. Number is unachievable and other programs address the number to preserve.

Programs from Housing Element 2006-2014	Objective/Strategy as listed in Housing Element 2006-2014	Progress, January 1, 2006 to Present	Effectiveness	Appropriateness (i.e. should program be retained or modified)
1.2.5B. Advocate for Affordability Preservation Funds	Support State and Federal Bills that provide funds for preserving affordable housing in each legislative session	<p>"The Los Angeles Housing and Community Investment Department (HCIDLA) tracked and supported federal and state legislation that will increase resources and regulatory modifications for the preservation of federally-assisted affordable housing at-risk of conversion to market-rate. The HCIDLA tracked and supported the following legislation/laws:</p> <ul style="list-style-type: none"> <li>Transportation, Housing, and Urban Development Appropriations National Housing Trust Fund (NHTF)</li> <li>Rental Assistance Demonstration (RAD)</li> <li>Homeless Emergency Assistance and Rapid Transition to Housing (HEARTH) Act</li> </ul> <p>CLA activity: See response under Program 1.1.5.B "" Advocate for State and Federal Housing Funds"" on page 11."</p>	Program objective was met.	<p>"Combine with other advocacy programs to create new Advocate for Housing Funds program.</p> <p>Modify by removing preservation number in objective. Number is unachievable and other programs address the number to preserve."</p>
1.2.5C. Tenant and Tenant-Approved Nonprofit Buyouts of At-Risk Buildings	<p>"Create an effective strategy to assist in tenant and tenant-approved nonprofit buyouts of affordable housing projects where at-risk units would remain affordable under tenant or nonprofit control</p> <p>Identify the possible funding sources, including a recommended set aside of funding resources appropriate per year"</p>	<p>Study initiated in 2008 resulting in the City Council instructing the City Attorney's Office and Department of City Planning to further review programs such as the District of Columbia's Tenant Opportunity to Purchase Act (TOPA) and provide legal analysis (including a review of the Ellis Act) relative to the development of a similar law/program in Los Angeles. No HCIDLA or CRA/LA subsequently.</p>	Program not implemented	Remove
1.2.5D. Los Angeles Inter-Agency Preservation Working Group	<p>"Citywide and subregional efforts to create strategies for preserving at-risk housing</p> <p>Regular reports on strategies identified"</p>	<p>Activities have been carried out through the Los Angeles Preservation Working Group (LAPWG). Meetings were held quarterly. The HCIDLA has been part of the core group that led these meetings and efforts.</p>	The LAPWG has been effective in enlarging the group and identifying strategies for preserving at-risk housing.	Remove as standalone program. Modified program objectives being consolidated into another program (Preserve Affordable Housing).
1.2.5E. New Generation Fund – Preservation of At-Risk Housing	Support preservation of 640 low-income units	NGF not targeting at-risk projects.	Not effective.	Remove.
1.2.6A. Rent Stabilization Ordinance (RSO)	<p>Maintain registration of 633,000 units annually. Protect tenants from unreasonable rent increases while providing landlords with a just and reasonable return</p>	<p>Registration of approximately 638,000 RSO units is required annually. RSO continues in effect &amp; fully operational. \$1 million RSO Study completed &amp; findings &amp; recommendations forwarded to City Council. Outreach &amp; education program completed &amp; outreach expanded. RSO limits/prevents arbitrary evictions. Approximately 2,100 landlord declarations of intent to evict were processed &amp; approximately 1,687 tenant households were provided approximately \$16 million in relocation assistance through HCIDLA contractor.</p>	Program meets objectives.	Retain.

Programs from Housing Element 2006-2014	Objective/Strategy as listed in Housing Element 2006-2014	Progress, January 1, 2006 to Present	Effectiveness	Appropriateness (i.e. should program be retained or modified)
1.2.6B. Housing Choice Voucher Program	Maintain 37,000 Section 8 vouchers for very low-income households	HACLA has a total of more than 47,500 vouchers for very low-income households.	Very effective, exceeding objective.	Continue with aim of continuing to streamline of program administration
1.2.6C. Section 8 Vouchers for Disabled and Elderly Households	Continue to provide 518 vouchers	HACLA has a total of more than 47,500 vouchers for very low-income households.	Effective. Objective revised based on HUD approved allocation. Subject to Congressional expenditures.	Program should continue as-is.
1.2.6D. Real Estate Owned (REO) Acquisition	"50 REO properties purchased by low-income households 50 REO properties purchased by moderate-income households"	This program was combined with the NSP - Foreclosed Properties program described below.	This program was combined with the NSP - Foreclosed Properties program described below.	Remove. Program's intent is largely duplicated by NSP.
1.2.6E. Neighborhood Stabilization Program—Foreclosed Properties	"1,000 moderate income units (120% of AMI) or below acquired, rehabilitated, and resold/rented 25 percent of all funding for very low income units (50% of AMI) and below"	As of the end of 2012 NSP acquired a total of 839 housing units including 202 Single Family, 87 Multi-Family (2-4) and 550 Multi-Family (5+). NSP has rehabbed a total of 279 housing units including 145 Single Family, 51 Multi-Family (2-4) and 83 Multi-Family (5+).	This program is currently on-going and will meet the HUD expenditure deadlines scheduled for Feb. 2013 and March 2014. As program income is generated the housing unit objectives will be met.	Retain
1.2.6F. Mortgage Revenue Bond Financing –Affordable Units in Market Rate Housing	Rehabilitate 90 units for very low-income households	Since 2006, HCLDLA has issued bonds for 55 affordable units in market rate mixed-income housing	Not effective	Retain
1.2.7A. Historic Preservation	"25 units per year in historic structures for moderate income households Accessible unit(s) in every project"	At least 5 historic preservation-related affordable housing projects have been funded since 2006, with a total of 256 affordable units.	Program was effective; however the dissolution of the CRA/LA has removed the main funding source for rehabilitating and preserving historic buildings as affordable housing.	Retain historic preservation program but focus more on designating historic and culturally significant neighborhoods as Historic Preservation Overlay Zones (HPOZs) and individual buildings as Historic Cultural Monuments (HCMs). Such designations allow historic residential buildings to qualify for tax credits and other financial incentives for their rehabilitation and adaptive reuse. Explore the provision of additional incentives for the rehabilitation of affordable housing and for low-income homeowners of historic properties in HPOZs.
1.2.7B. Incentives for Affordable Housing in Historic Preservation Overlay Zones	Rehabilitation of 10 homes occupied by low-income households in HPOZs annually	No specific incentives for the rehabilitation of affordable housing Los Angeles' historic districts were created during the planning period. However, DCP did create a series of informational brochures on in English and Spanish to demystify the HPOZ process and historic home repair techniques. In addition, the City applied for and was approved as a Certified Local Government in 2007, which makes it easier to find grant funding for such programs.	Only partially effective, yet the City remains committed to finding ways to assist low-income property owners of historic properties to rehabilitate their properties in a historically sensitive manner.	Merge program objectives with Historic Preservation program.

Programs from Housing Element 2006-2014	Objective/Strategy as listed in Housing Element 2006-2014	Progress, January 1, 2006 to Present	Effectiveness	Appropriateness (i.e. should program be retained or modified)
1.2.7C. Mills Act Implementation	25 homes annually	A total of 348 Mills Act contracts were processed by the City from 2006 through 2012. The properties are able to qualify for reduced property taxes.	Very effective, exceeded objectives. However, it is difficult to track how many homes were rehabilitated for low-income owners and renters.	Retain.
1.2.8A. Rent Stabilization Training Program	"Complete development of training materials Distribute information"	HCIDLA cannot legally compel property purchasers & new managers to attend property management training. Landlords in Rent Escrow Account Program (REAP) are required to attend Property Management Training Program (PMTP) classes & others may attend voluntarily. HCIDLA coordinates & provides training for 24 PMTP sessions annually for approximately 720 landlords & managers.	Program meets objectives (but is duplicative?)	Remove
1.2.8B. Property Management Training Program	Training completed for 3,413 management entities	Fiscal Years 2006 through 2012, HCIDLA referred 12,040 property owners who failed to comply with HCIDLA orders to repair health and safety code violations to participate in the Property Management Training Program to receive instruction pertaining to property management, maintenance, legal, and fire-life safety topics.	The program fulfills the spirit and purpose of Chapter XV, Article 4, Section 154.00 of the Los Angeles Municipal Code by educating property owners who lack the experience and expertise to manage their properties.	Retain
1.3.1A. Coastal Zone Monitoring	"Annual reports on the status of the affordable housing stock in the Coastal Zone Monitor and enforce compliance with affordability covenants"	"At least 7 new housing developments with affordable units in the Coastal Zone were approved by DCP from 2006 to 2011, resulting in the approval of 34 new affordable units. The City has tracked the number of affordable units created in the Coastal Zone on an annual basis through the Annual Progress Report of the Housing Element"	Somewhat effective, because the APR did not list Coastal Zone units in some years. A separate Coastal Zone report was not found to be necessary.	Merge reporting objectives with Affordable Housing Monitoring program.
1.3.1B. Affordable Housing Monitoring	"Annual reports on the status of the affordable housing inventory Monitor and enforce compliance with affordability covenants"	A database of existing housing units citywide serving very low-, low- and moderate-income households, including the location, affordability expiration date, and income level served was maintained and reported on an annual basis. Compliance with covenants was monitored by HCIDLA. Incorporation of affordability covenant information into ZIMAS remained on-hold pending budget and staff resources.	Effective.	Retain
1.3.1C. Citywide Housing Production System	"Create new inter-departmental system Generate reports"	In 2010, CHPS implementation / development were completed. CHPS has been in production since then. CHPS system allows partners to upload data via File Transfer Protocol (FTP) and generate reports. Phase II was completed in December 2010. Phase II includes online form for direct data entry by each agency and more reports such as units summary, funding summary and detail project data. Data for projects from 2008 to 2012 were collected from HCIDLA, CRA, HACLA, HCIDLA Land Use group and Building & Safety. Data reconciliation & clean-up for projects between 2008 and 2012 were completed.	Effective and has largely met objectives in designing and creating the CHPS system. The reporting part overlaps with another program and can be merged.	Retain.
1.3.1D. RSO Monitoring	Annual report on the status of RSO properties	Registration of approximately 638,000 RSO units is required annually. RSO Determinations unit reviews exemptions & maintains findings & records in BIMS system. Demolitions of RSO units are tracked through required filings of landlord declarations of intent to evict for demolition & permanent removal from the rental housing market. Approximately 225 removal applications were processed.	Program meets objectives.	Retain.

Programs from Housing Element 2006-2014	Objective/Strategy as listed in Housing Element 2006-2014	Progress, January 1, 2006 to Present	Effectiveness	Appropriateness (i.e. should program be retained or modified)
1.3.1E. Inventory Update	Annual report on development of sites included in the Inventory of Sites	A report on the development of sites included in the Site Inventory has not been completed.	Not effective at meeting objectives due to staff and budget resources.	Retain - the City aims to track development of sites identified in the Housing Element through the Annual Progress Report mechanism using Geographic Information Systems technology.
1.3.1F. Monitor Housing Production Goals	Periodic report on the City's housing production and preservation goals and accomplishments	<p>"Considerable improvements to the way housing production gets monitored took place during the planning period, including through the Citywide Housing Production System (CHPS) and the Annual Progress Report of the Housing Element. HCIDLA, in cooperation with HACLA and LAHSA compile information on all assisted units created during the year. LAHSA on a yearly basis updates the Housing and Services Inventory that gets submitted to HUD. This report is vetted with the 10 Homeless Coalitions and Planning Bodies throughout the County of Los Angeles. CRA/LA monitored production of affordable housing to comply with redevelopment law, filed annual HCD report, and tracked production and Low Mod Income Housing Fund expenditure data for Five-Year Implementation Plans. Prepared agency-wide reports."</p>	<p>Mostly effective, although a stand-alone housing production report was never completed. The Housing Element Annual Progress Report (APR) compiled all market and assisted housing produced during the calendar year. In addition, DCP compiled quarterly and annual summaries on residential building permit activity and posted it on its website.</p>	Retain, although add reporting in the title to make clear the program is about both monitoring and reporting on housing production data.
1.3.1G. Annual Report on the City's Housing Stock	"Quarterly and annual reports on residential building activity Periodic report on changes in the rental housing stock"	Quarterly and annual reports for 2006-2010 have been posted on DCP website. Data for part of 2010, and all of 2011-2012 have not been posted due to staff reductions as a result of budget cuts.	Largely effective, but declining budgets and staff resources have hampered the reporting effort in recent years.	Merge with existing program (Monitor Housing Production Goals) due to similarity of objectives.
1.3.1H. Monitor the Affordable Housing Incentives Program	Periodic report on affordable housing units produced as a result of land use incentives	The Housing Element Annual Progress Report (APR) compiled all density bonus units produced during the calendar year. A report on the number of density bonus developments for which covenants were executed from January 1, 2005 through December 31, 2009 was completed in a May 11, 2011 report (C.F. 11-0600-563). However the report did not go into sufficient detail to meet the program objectives.	Partially effective. More detailed reports are needed to adequately investigate the efficacy of the land use incentives contained in the City's density bonus program.	Continue as a standalone program, as monitoring the density bonus program remains a high priority for the City.
1.3.2A. Advocacy for State and Federal Data Production	Support State and Federal bills that provide for the production and collection of data that supports the City's planning needs	The City advocated for bills that provided for greater production and collection of data.	A very narrow program and objective. Can be combined with other advocacy program.	Combine with other advocacy programs to create new Advocate for Housing Funds program.
1.3.2B. Collaboration on Data Production and Collection	"Additional data from Federal, State, regional and County agencies Homeless Count with City of Los Angeles data"	The Citywide Housing Production System (CHPS) was created in 2010. It allows agency partners to upload housing project data, enter data directly into the system and generate reports such as units summary, funding summary and detail other project data. Data for projects from 2008 to 2012 were collected from HCIDLA, CRA, HACLA, HCIDLA Land Use group and Building & Safety. Data reconciliation & clean up was completed. LAHSA created and shared its own data on the homeless population through the Homeless Count and accompanied report.	Has been effective at increasing collaboration on data production and collection.	Retain.

Programs from Housing Element 2006-2014	Objective/Strategy as listed in Housing Element 2006-2014	Progress, January 1, 2006 to Present	Effectiveness	Appropriateness (i.e. should program be retained or modified)
1.3.2C. Census 2010	Census forms and methodologies that better reflect the City's needs	<p>"Department of Public Works/Bureau of Engineering responded to the Census Bureau's annual Boundary Annexation Survey to review and submit geographic information that ensures an accurate census for the City. The Mayor's Office engaged in a robust campaign to support the complete count efforts. The Mayor's Office will continue to advocate for counting methodologies that ensure a fair count and share of federal resources that are based on population counts."</p>	<p>The City assisted the U.S. Census Bureau with outreach and education in order to obtain more complete and accurate data collection and reporting in the 2010 Census. It is not believed any efforts have resulted in specific improvements in Census forms and methodologies that better reflect the City's housing needs.</p>	<p>Retain. Census 2020 falls within the planning period. The Census remains a key data source for assessing the City's housing needs.</p>
1.3.3A. Housing Needs Assessment by Community Plan Area	<p>"Adopt revisions of Community Plans that include the designation of appropriate locations and densities of housing</p> <p>Adopt implementation measures to assure that such sites are designated and zoned appropriately</p> <p>Develop different scenarios for each community to reach fair share goals in the Community Plans where updates will not be completed by 2014 and conduct public participation process to discuss and select the preferred scenario"</p>	<p>6 Community Plans have been, or will be completed by 2014. Each revision included the designation of appropriate locations and densities of housing, in accordance with the Framework Element policies for directing growth. They also included various housing-related policies and programs. A particular emphasis on implementation measures to carry out the policies and programs of each plan is a hallmark of this round of Community Plans.</p>	<p>A total of 4,197 additional housing units capacity has been added to the City as a result of the 1 Community Plans developed since 2006 (Hollywood). Fewer Community Plans than anticipated have been developed, due to staff and budget limitations. However those that have move forward largely met the objectives. One exception is the "fair share" affordable housing goals for each community. While plans take into account 2030 population projections for each community and generally encourage an equitable distribution of affordable housing throughout the plan area, explicit affordable housing unit goals are not being adopted.</p>	<p>Continue, but remove "fair share" concept.</p>
1.3.3B. Database for Evaluating Housing Needs	<p>"Database of current socioeconomic and demographic data</p> <p>Periodic reports of socioeconomic and demographic data"</p>	<p>DCP maintained a database of socioeconomic and demographic information and produced reports upon request.</p>	<p>Staff and budget cuts have stretched the City's resources in this area in recent years, although progress continues to be made.</p>	<p>Continue.</p>
1.3.3C. Adjust Production and Preservation Goals on A Periodic Basis	<p>Periodic adjustment of housing production and preservation goals and program priorities</p>	<p>Not a Housing program with objectives and goals</p>	<p>Not effective</p>	<p>Remove</p>



Programs from Housing Element 2006-2014	Objective/Strategy as listed in Housing Element 2006-2014	Progress, January 1, 2006 to Present	Effectiveness	Appropriateness (i.e. should program be retained or modified)
1.4.1A. Density Bonus	<p>"Adopt amendments to the Zoning Code to reflect current State density bonus law</p> <p>Adopt amendments to the Affordable Housing Incentives Program Guidelines to facilitate implementation of the most recent density bonus requirements</p> <p>45 very low income units annually</p> <p>129 low income units annually</p> <p>118 moderate income units annually"</p>	<p>A total of 185 Density Bonus projects received affordable housing covenants from 2006-2011, to produce 3,453 affordable units and 7,890 total units.</p>	<p>The density bonus program has been effective, however production of affordable housing in "market rate" developments has generally been low, due to the overwhelming majority of projects opting to provide (fewer) very low-income units rather than (more) low- or moderate-income units.</p>	<p>Continue with goal of improving the production of affordable units, particularly around Transit Stops/ Major Employment Centers.</p>
1.4.1B. Downtown Affordable Housing Bonus	<p>"Adopt amendments to the Zoning Code to implement incentives in Downtown</p> <p>40 moderate,</p> <p>30 low, and</p> <p>30 very low income affordable units annually"</p>	<p>Since the GDHIA ordinance became effective in 2007 until 2011, a total of 580 affordable housing units have been incorporated in eight proposed or built residential developments downtown. 404 of the affordable units have been permitted through 2012.</p>	<p>The Ordinance was adopted but production has not been as high as anticipated due mostly to the change in market conditions at the time of adoption. While there has been increased interest in 2012, the City may need to examine ways to increase usage of the program if it does not pick up.</p>	<p>Continue with goal of improving the production of affordable units, particularly around Transit Stops/ Major Employment Centers.</p>
1.4.1C. Affordable Housing in the Coastal Zone (Mello Act Implementation)	<p>"Adopt amendments to the Zoning Code to implement inclusionary and replacement housing requirements in the Coastal Zone</p> <p>Adopt amendments to the Affordable Housing Incentives Program Guidelines to facilitate implementation of affordable housing requirements in the Coastal Zone</p> <p>45 very low income units</p> <p>30 low income units</p> <p>50 moderate income units"</p>	<p>No amendments to the Zoning Code regarding implementation of the Mello Act have been made. In 2012 the City Council instructed the City Attorney and the Housing Department to review the Mello Act and report relative to adoption of a permanent Mello Ordinance.</p>	<p>The program has not been effective in reference to adopting the Code Amendments for implementing the State's Mello Act. In lieu of a local ordinance, the City has been simply implementing State law regarding affordable housing requirements in the Coastal Zone.</p>	<p>Continue with the same objectives.</p>

Programs from Housing Element 2006-2014	Objective/Strategy as listed in Housing Element 2006-2014	Progress, January 1, 2006 to Present	Effectiveness	Appropriateness (i.e. should program be retained or modified)
1.4.1D. Expedite Affordable Housing Projects	<p>"Adopt amendments to the Affordable Housing Incentives Program Guidelines to facilitate implementation of expedited processes for affordable housing development</p> <p>Prioritize affordable housing projects to expedite processing of permits and any related entitlements</p> <p>Reduce building permit processing time by up to 3 months</p> <p>Reduce entitlement processing time by up to 3 months"</p>	<p>DBS allows affordable housing projects to take advantage of the Parallel Design Permitting Program (PDP) and Development Services Case Management (DSCM) at lower thresholds than projects without affordable housing (20 units vs. 50). Both processes greatly assist in the permitting process. Affordable housing projects have generally not received priority/expedited entitlement processing, with the exception of those who pay the additional fee for Expedited Services.</p>	<p>Very effective in terms of the permitting process, but not as much for expediting affordable housing projects through the planning and entitlement process.</p>	<p>Continue with renewed focus on finding a way to expedite or streamline the entitlement process, particularly for affordable housing projects.</p>
1.4.2A. Community Plan Affordable Housing Targets	<p>Break down the citywide RHNA housing goals plus other unmet housing needs (fair share goals) among the 35 community plans by affordability level and units</p>	<p>6 Community Plans have been, or will be completed by 2014. Each revision included various policies and programs promoting affordable housing. However, no precise affordable housing targets based on RHNA figures have been put forward.</p>	<p>While plans take into account 2030 population projections for each community and generally encourage an equitable distribution of affordable housing throughout the plan area, explicit affordable housing unit goals are not being adopted.</p>	<p>Remove, as the program is duplicative of another (Housing Needs Assessment by Community Plan Area) and does not appear likely to be adopted.</p>
1.4.2B. Neighborhood Level Affordable Housing Programs	<p>"Cnetral City West: 670 low-income units</p> <p>Playa Vista: 190 moderate-income for-sale and 100 low-income rental units in Phase 1, and 125 moderate-income for-sale and 83 low-income rental units in Phase 2</p> <p>Warner Center: 1200-1300 workforce housing units (200 per year for the next 6 years) by 2014"</p>	<p>A total of 482 affordable units were produced in Playa Vista, with an additional 319 Controlled Price Units (units whose resale price is limited). In Warner Center, a number of developments were approved with moderate income units required, however the Palmer vs. Los Angeles decision in 2009 allowed those developments to be constructed without the affordable units.</p>	<p>The program was meeting its objectives until the Palmer vs. City of Los Angeles court decision in 2009, which effectively ruled that City requirements to limit rent levels on new construction violated the State's Costa Hawkins Act.</p>	<p>Revise program to focus on next steps in encouraging mixed-income communities.</p>
1.4.2C. Redevelopment Project Area Housing Programs	<p>Adopt inclusionary affordable housing requirements within each redevelopment project area's Five Year Plan in conformance with the Community Redevelopment Law</p>	<p>Progress on this program is unclear due to the dissolution of the CRA/LA.</p>	<p>Effectiveness is unknown, and the program has ended with the dissolution of the CRA/LA</p>	<p>Remove.</p>

Programs from Housing Element 2006-2014	Objective/Strategy as listed in Housing Element 2006-2014	Progress, January 1, 2006 to Present	Effectiveness	Appropriateness (i.e. should program be retained or modified)
1.4.2D. Redevelopment Project Area Workforce Income Housing Programs	Adopt Workforce Income Housing Program Guidelines	Progress on this program is unclear due to the dissolution of the CRA/LA.	Effectiveness is unknown, and the program has ended with the dissolution of the CRA/LA	Remove.
1.5.1A. Preservation Barriers Assessment	"Identify development standards that pose compliance difficulties for preservation projects Adopt amendments to the Zoning Code to alleviate challenges"	The program has remained on hold pending budget and staff resources.	Not been effective, although a 2012 Council Motion and recent activity around the issue have provided renewed momentum.	Retain, with some adjustments.
1.5.1B. Streamlined Review Process for Redevelopment Project Areas	Reduce entitlement processing time for residential development by at least 3 months	DCP staff coordinated project review with CRA/LA staff to streamline and avoid duplication of effort, including design review and the preparation of environmental review documentation. Budget and staff reductions prevented further improvements to entitlement processing time.	The dissolution of the Community Redevelopment Agency of LA has ended the program.	Remove, given the dissolution of the CRA/LA.
1.5.1C. Improvements to Entitlement Processing	"Complete fee study of entitlement processing costs Amend the Zoning Code to implement full cost recovery Reduce entitlement processing time for residential development by at least 3 months Reduce the number of City departments involved in approving and signing-off for building permit issuance"	Fee studies and corresponding Code amendments have been made that have improved the cost recovery and timely processing of DCP applications for market rate projects. The opening of a new inter-agency development services center has had a major beneficial impact on customer service. Many additional improvements have been made to entitlement processing under DCPs departmental reorganization plan, including organization by geography, a consolidated and centralized Major Projects Section, and the "one project, one planner" model of case processing.	The program has been effective in making improvements to the entitlement process.	Retain, with some adjustments. Reflect progress that has been made
1.5.1D. Development and Design Standards	"Reduce need for entitlements for residential development projects Include development and design standards in 16 Community Plans"	Development and design standards are being created through the 6 new Community Plans that will tailor development regulations in order to enhance the unique character of neighborhoods while accommodating growth at preferred locations. Implementation includes design guidelines, as well as specific tools such as the Community Plan Implementation Overlay (CPIO), Community Design Overlay (CDO), Historic Preservation Overlay Zone (HPOZ), Ground Floor Commercial zoning designator (GFC), and Pedestrian Emphasis Design zoning designator (PED).	Effective, although the number of new Community Plans has not been as high as anticipated due to budget and staff cuts.	Retain with new emphasis on use of Community Plan Implementation Overlay districts.
1.5.1E. Zoning Code Reform	"Adopt Zoning Code amendments to streamline the review and approval process Adopt various packages of grouped code amendments"	A major overhaul/revision of the City's Zoning Code has begun in 2012. The revision is expected to be completed by 2017.	A more ambitious revision to the Code than envisioned has commenced. The majority of the work will take place in the next planning cycle.	Continue, with a reflection of the major Zoning Code overhaul underway and the opportunities that brings for residential development to move towards the goals and policies of the General Plan.

Programs from Housing Element 2006-2014	Objective/Strategy as listed in Housing Element 2006-2014	Progress, January 1, 2006 to Present	Effectiveness	Appropriateness (i.e. should program be retained or modified)
1.5.1F. Amend the Zoning Code to Facilitate Non-Conventional Housing	Adopt amendments to the Zoning Code to accommodate innovative multifamily types	Ordinance in development to allow by-right licensed community care facilities. The Ordinance went before the City Council in early 2013, and was referred to a working committee to further refine the legislation.	The Ordinance has been controversial and been amended several times. Work continues.	Retain
1.5.1G. Update the Los Angeles Building Code	Adopt the CBC	The new building code was updated in 2011 to incorporate provisions of the 2009 International Building Code and the 2010 California Building Code. The Green Building Code was added to the Code at the end of 2010.	Has met objectives.	Can remove.
1.5.1H. Complete Community Plan EIRs	Minimal environmental review (i.e., Negative Declaration) required for residential development projects	6 Community Plan and corresponding Program EIRs have either been completed or are in an advanced stage of development.	Effective, although the number of new Community Plans has not been as high as anticipated due to budget and staff cuts.	Retain
1.5.1I. Modifications to Small Lot Subdivision Process	"Identify development standards, code requirements, and procedures that pose compliance difficulties for small lot subdivisions Adopt amendments to the Zoning Code to alleviate challenges"	Outreach to developers and architects on improvements to the program's policies and procedures began in 2011 and meetings took place in 2012.	Significant progress has been made to identify inefficiencies and ways to improve the implementation of the Small Lot Subdivisions program, however much of the necessary changes have not yet occurred.	Merge program objectives with Small Lot Subdivisions program, as the two are duplicative of one another.
1.5.1J. Modifications to Second Unit ("Granny Flat") Process	"Identify development standards and code requirements that pose compliance difficulties to Second Unit Process Adopt amendments to the Zoning Code to alleviate challenges"	ZA Memo #120 was issued in 2010 to provide guidance on implementing State provisions governing the development of second units on residential lots. No Zoning Code Amendments have been proposed.	Zoning Code amendment was not determined to be needed.	Merge with related program (Alternative Multi-Family Development) to create new "Second Unit ("Granny Flat") Process" program.
1.5.1K. Streamline Affordable Housing Covenant Process	"Reduce time needed to prepare affordable housing covenants Reduce time needed to obtain clearance from HCD/LA for building permits Annual report on covenant production and processing time"	"A guide for preparing affordable housing covenants was produced in October 2011 and put on the Housing Department's website. Guidelines for the Department's handling of covenants were updated on December 2010. A Land Use database is used to track the progress of covenant preparation. A Land Use database is used to track the progress of covenant preparation. The "Build LA" working group aims to streamline all aspects of the permit application processing."	HCD/LA's Land Use covenant program has undergone significant changes, which have eliminated backlog, reduced time to process, and provided accurate tracking and reporting.	Delete.

Programs from Housing Element 2006-2014	Objective/Strategy as listed in Housing Element 2006-2014	Progress, January 1, 2006 to Present	Effectiveness	Appropriateness (i.e. should program be retained or modified)
1.5.2A. Inter-agency and Inter-jurisdictional Coordination	Leverage 7:1 (instead of current 4:1) in additional County, regional, State and Federal funds to local funds for residential development	<p>"The most recent leverage ratio (2011) for AHTF projects was 3.85:1 and 6.22:1 for permanent supportive housing projects. The City has taken a leadership role in the development of effective partnerships that leverage public and private funding sources, like the Home for Good Funder's Collaborative, and to coordinate these resources to serve the many different sub-populations of homeless and at-risk individuals and families in LA. As the Continuum of Care lead and Collaborative Applicant, LAHSA submits on an annual basis the SuperNOFA application for federal funds. In 2011 and 2012, the Request for Proposal (RFP) included a joint criteria developed in conjunction with the Housing Authorities. HACLA coordinated the Permanent Supportive Housing NOFA with HCIDLA and Los Angeles County in 2011."</p>	<p>While the program aims broadly for inter-agency and inter-jurisdictional coordination, it lacks specific objectives in that regard. Greater coordination does not necessarily lead to greater leveraging ratios.</p>	Remove
2.1.1A. Crime Prevention through Environmental Design (CPTED)	40 residential projects given technical assistance and recommendations annually	<p>DCP encouraged, and in some cases required, consultation with the LA Police Dept. (LAPD) and their Design Out Crime Guidelines: Crime Prevention Through Environmental Design. LAPD's Crime Prevention Unit consulted with private developers to incorporate CPTED techniques into projects. The CPTED techniques are also incorporated into HACLA public housing sites.</p>	<p>Mostly effective, although the goal of 40 projects a year appears to be too ambitious.</p>	Remove the program, as it does not directly relate to the State's Housing Element requirements and there are no scheduled actions beyond carrying out the consultations on an ad-hoc basis.
2.1.1B. Neighborhood Watch	Technical support and assistance to 20 new Neighborhood Watch programs annually	<p>Data not available.</p>	<p>Not known.</p>	Remove the program, as it does not directly relate to the State's Housing Element requirements.
2.1.1C. Safer City Initiative	<p>"10% reduction in criminal activity on Skid Row annually 400 homeless persons directed to housing and service programs annually"</p>	<p>"Operation Healthy Street was launched in 2011 to clean Skid Row streets and provide a cleaner and safer environment. Five miles of street and sidewalks were cleaned. Personal locker system increased by 500 units for a total of 1136 lockers for the homeless. A new bathroom, shower and laundry facility were made available. The City also opened an abandoned item 90-day storage program for items left in Skid Row so the homeless could claim them."</p>	<p>Unable to verify whether program objectives have been met.</p>	Remove the program, as it does not directly relate to the State's Housing Element requirements.
2.1.2A. Health-based Buffer Zones for Residential Neighborhoods	<p>"Establish appropriate buffers in 12 Community Plans Make modifications to the Zoning Code and project-based mitigation measures as necessary"</p>	<p>In 2012 an Advisory Notice to projects within 1,000 feet of freeways in Los Angeles was approved by the City Planning Commission. This is an informational notice for the purpose of calling attention to existing adopted goals, objectives, policies, and programs in the General Plan that address land use compatibility with respect to the siting near freeways of new residential development and sensitive land uses. The Notice summarizes standard project conditions commonly applied to freeway-adjacent residential projects and recommends project design features that could help to improve public health outcomes. The Advisory Notice would not create additional discretionary review or otherwise modify established thresholds of CEQA review.</p>	<p>Health-based buffers were not officially adopted in Community Plans or the Zoning Code, however mitigations and project conditions were often imposed by the City Planning Commission or DCP for discretionary projects within a certain distance of freeways (often 500 feet), depending on individual assessments of specific conditions.</p>	Remove the program, as it does not directly relate to the State's Housing Element requirements and no additional implementation activities are scheduled for the planning period.

Programs from Housing Element 2006-2014	Objective/Strategy as listed in Housing Element 2006-2014	Progress, January 1, 2006 to Present	Effectiveness	Appropriateness (i.e. should program be retained or modified)
2.1.2B. Reducing Construction-Related Pollution	"Revised construction-related pollution guidelines Changes to Zoning Code, Building Code and project-based mitigation measures as necessary"	Construction related pollution regulations were enacted as part of the City's adoption of the Green Building Code in December 2010.	Effective in enacting requirements to reduce construction-related pollution, although the adoption of the Green Building Code (the 2010 California Green Building Standards) was not envisioned in the previous Housing Element.	Remove, as the construction-related pollution reductions have been embedded in the Building Code.
2.1.2C. Increase Access to Parks, Recreation and Green Spaces	Increased accessibility to parks and open spaces designated in 16 Community Plan Updates	"DCP and the Planning Commission developed "Streets 4 People", a pilot program to create small parks, bicycle facilities, or pedestrian amenities using excess right-of-way. The City has also begun the creation of "parklets", which involve extending sidewalks for public seating, gardens, bike parking and other amenities. 6 Community Plans were completed, each including policies and programs to facilitate access to parks and open spaces."	Work progressed on all of the elements in the program description. The program was largely effective in increasing access to parks, recreation and green space.	Remove the program, as it does not directly relate to the State's Housing Element requirements and does not have quantifiable objectives. Add statement to Policy 2.4.3.
2.2.1A. Zoning and Neighborhood Implementation Tools for Mixed Use Development	"1,000 housing units in mixed use development Identify targets in all Community Plans Adopt ordinances if appropriate"	"At least 8 cases were filed for zone changes to Residential Accessory Services (RAS) zones, including 1161 units. An enabling Ordinance creating a new type of supplemental use district, called a Community Plan Implementation Overlay (CPIO) district was adopted in 2012. 5 Community Plans were developed, which considered mixed-use nodes and boulevards and requiring mixed-use (and/or ground-floor commercial) in appropriate areas through the use of CPIOs, along with design standards for mixed-use developments. DCP has recently proposed a modification to Residential Planned Development Districts (PD), which were designed mostly for master-planned single-family neighborhoods. The proposal is to accommodate a broader range of infill and mixed-use development. Mixed-Use Overlay Districts, an older supplemental zone, has not been effective and has largely been supplanted by RAS zones and CPIOs."	Effective in creating a new tool to promote mixed-use development. Another tool is being modified to facilitate mixed-use and infill development.	Retain, given that more tools are being developed.
2.2.1B. Healthy Neighborhoods	"Adopt Healthy Neighborhood Policy with guidelines for sustainable practices and implement policy 30 units for extremely low income (30% AMI) annually 90 units for very low income (50% AMI) annually 130 units for above-moderate income (up to 200% AMI) annually"	Progress on this program is unclear due to the dissolution of the CRA/LA.	Effectiveness is unknown, and the program has ended with the dissolution of the CRA/LA	Remove.

Programs from Housing Element 2006-2014	Objective/Strategy as listed in Housing Element 2006-2014	Progress, January 1, 2006 to Present	Effectiveness	Appropriateness (i.e. should program be retained or modified)
2.2.1.C. Childcare Facilities	"5 childcare facilities and 375 slots in residential projects 6 childcare facilities and 450 slots in commercial development and/or near transit"	"The results of CRA/LA's Childcare Facilities Policy are unable to be determined due to the dissolution of the Redevelopment Agencies. DCP tracking of the development of childcare facilities has not taken place."	Was largely effective at meeting program objectives until the 2011 dissolution of CRA.	Remove, given the dissolution of the CRA/LA.
2.2.2A. Million Trees LA—Public Property and Rights-of-Way	300,000 trees planted on public property and public rights-of-way	"Since the program launch in September of 2006, Million Trees LA (MTLA) has planted over 330,000 trees increasing the overall new tree planting rate by as much as 6 fold. Prior to the MTLA program, the City, non-profits and new developments was planting approximately 10,000 annually (based on City's Urban Forestry Division information)."	Largely effective.	Combine with other Million Trees LA program.
2.2.2B. Walkability Checklist	Integrate Walkability Checklist into the project review process	The Walkability Checklist was adopted in November 2008 and is now integrated into the project review process for all discretionary actions.	Program has met its objective.	Remove, as the program has been completed.
2.2.2C. Urban Design Studio	"Establish Urban Design Studio as a division within the DCP Maintain Urban Design Studio with an annual operating budget Increase staff to run Urban Design Studio"	The Urban Design Studio has completed Citywide Design Guidelines (residential, industrial and commercial), the Walkability Checklist, Downtown Design Guidelines, Century City Green Plan, and various other important contributions.	The Urban Design Studio has been effective in promoting objectives, despite limited resources.	Retain, as the intention is to maintain the Urban Design Studio.
2.2.2D. Stormwater Collection and Mitigation	"Adopt on-site stormwater design guidelines Integrate on-site stormwater design guidelines into project review process"	The Low-Impact Development (LID) Ordinance, which effectively replaced the previous stormwater collection and mitigations program, became effective and applicable to most relevant projects in 2012.	More that effective, given that the original program objectives envisioned only guidelines as the goal.	Retain and merge with other water programs (Green Streets/Manage Water Resources) for new program called Stormwater Mitigation.
2.2.2E. Green Streets	"Adopt stormwater design guidelines for public rights-of-way Integrate stormwater design guidelines into project review process regarding needed off-site improvements"	"The City adopted design guidelines to treat and infiltrate stormwater runoff from public rights of way in residential neighborhoods called Green Streets and Alleys: Design Guidelines Standards (Rainwater Harvesting Program). Adopted 2009, it is being used in all street capital improvement projects and includes Tree Canopies, Vegetated Swales, Infiltration (Flow-Thru) Planters, Previous Paving, Infiltration Trench, Stormwater Curb Extensions and Curb Inlets. Stormwater design capture and treatment techniques have been incorporated into project review process through the LID Ordinance."	Program has met its objectives, although work on identifying priority Green Streets projects, and identifying funding sources to carry out strategic interventions continues.	Merge with other watershed-related programs (Stormwater Collection and Mitigation and Manage Water Resources)
2.2.2F. Landscape Design	Integrate Landscape Ordinance into project review process	Landscape Ordinance continued to be part of project review throughout the period. DCP prepared a Technical Bulletin for DCP staff regarding implementation of the Ordinance.	Landscape design was incorporated into project review but no significant other implementation actions took place.	Retain.

Programs from Housing Element 2006-2014	Objective/Strategy as listed in Housing Element 2006-2014	Progress, January 1, 2006 to Present	Effectiveness	Appropriateness (i.e. should program be retained or modified)
2.2.3A. Reduced Requirements for Housing near Transit	<p>"Adopt revised traffic impact study policies Reduce traffic mitigation requirements for housing near transit"</p>	<p>"In 2011, the City updated the Traffic Study Guidelines. The new guidelines continue to allow projects near transit to reduce their overall assumed vehicle trip generation. Also, the new guidelines listed possible mitigation measures aimed at further reducing vehicle trips for residential projects that would result in significant impacts. Trip credit allowance has been widely used by developers particularly in transit robust areas. Program has served as an incentive for projects to include a residential component for the added credits."</p>	<p>The program has been successful in meeting its objective but can be broadened.</p>	<p>Retain but monitor and adjust if supported by research-based data; consider additional credits for projects with affordable housing.</p>
2.2.3B. Transit Oriented District Studies	<p>"Complete 10 transit oriented district studies Incorporate study recommendations into the Community Plans"</p>	<p>Completed 6 Expo Phase 1 TOD Vision Plans/Studies, as well studies of Gold Line station areas (Mariachi, Soto, Indiana) and Orange Line stops (Canoga, Reseda, Tarzana Crossing) looking at market potential, typologies, strategies, etc - to be incorporated into Community Plan updates, Specific Plans, CPIOs, etc. Also completed planning work on Green and Blue lines (Project RENEW). Significant work now taking place on 11 future Transit Neighborhood Plans for the next two light-rail lines: Expo Phase 2 and Crenshaw/LAX. The Warner Center Specific Plan was significantly expanded to accommodate additional residential density based on a market study and analysis, and the Cornfield Arroyo Specific Plan (CASP) also benefitted from market studies.</p>	<p>Very effective - more than 10 TOD studies that have informed residential planning and zoning have taken place during the planning period.</p>	<p>Retain, with renewed focus on next TOD Plans and housing goals. Expand to incorporate Transit Neighborhood Plans.</p>
2.2.3C. Innovative Parking Strategies	<p>"Complete studies of parking alternatives including maximum and shared parking feasibility study Incorporate parking study recommendations into Community Plans and the Zoning Code where appropriate"</p>	<p>"The Modified Parking Requirements (MPR) Ordinance passed the City Planning Commission in 2011. The MPR creates seven optional parking requirement modification tools that can be used in different areas of the City. The Ordinance would allow: 1) change of use parking standards, 2) use of a new Parking Reduction Permit, 3) off-site parking with 1500 feet, 4) decreased parking standards, 5) increased parking standards, 6) commercial parking credits and 7) maximum parking limits."</p>	<p>Very effective at enabling the creation and utilization of alternative parking strategies tailored for individual areas.</p>	<p>Retain, with focus on implementation. Merge with other parking program (Off-Site Parking Options)</p>
2.2.4A. Congestion Management Program Land Use Strategy	<p>"Report on all projects developed and all demolitions around major transit stations and transit corridors annually Certify compliance with the Los Angeles County Congestion Management Program annually"</p>	<p>The Congestion Management Program report was completed and certified as compliant with the Los Angeles County Congestion Management Program during the planning period.</p>	<p>Program fulfills a requirement for funding and helps the City track mixed-use and transit-oriented development. MTA is currently evaluating changes to the CMP including replacing the debit/credit system with a Countywide development assessment fee.</p>	<p>Retain. City should continue to monitor and provide feedback to METRO on any proposed changes to the Congestion Management Program.</p>



Programs from Housing Element 2006-2014	Objective/Strategy as listed in Housing Element 2006-2014	Progress, January 1, 2006 to Present	Effectiveness	Appropriateness (i.e. should program be retained or modified)
2.2.4B. Jobs/Housing Balance Incentives; Residential Exemptions in Transportation Specific Plans	Add fee exemption for residential units to Transportation Specific Plans that govern employment centers	Residential uses continue to be exempted from Traffic Impact Fees in the following jobs-heavy Specific Plan areas: Central City West, Coastal Area and West Los Angeles. A recent update to the Warner Center Specific Plan re-introduced fees on residential development in order to capture more funding for local transportation improvements. However the fees were adjusted to be lower for more dense housing projects, compared to less. An update to the Coastal Transportation Corridor Specific Plan is currently underway. No new transportation-oriented Specific Plans were adopted during the planning period.	The program has not been wholly successful in meeting the objective of retaining residential exemptions for Traffic Impact Fees. There has also been a lack of activity regarding new transportation-oriented Specific Plans.	Retain as the program and its objectives remain important to addressing the jobs-housing imbalance. Modify description to include a provision regarding exempting affordable housing and/or TOD projects from fees.
2.2.5A. Education about Growth, Housing Need, Mixed-Use and Mixed-Income Neighborhoods	"100 presentations Develop training curriculum Quarterly training workshops throughout the City of Los Angeles 100 participating neighborhood council members and community organization members annually"	"To date HRC has conducted 15 presentations and/or workshops to 15 different neighborhood councils. Approximately 107 stakeholders. 6 NCs in the Valley region, 3-NE/East region, 4-South region, 2-Central region. HACLA continued to work with Jordan Downs Community Advisory Committee and the WATTS neighborhood council to provide training and information regarding the redevelopment of Jordan Downs which is proposed to be a mixed use and mix income neighborhood. CRA/LA conducted over 10 workshops in the Hollywood and East Hollywood project areas. DCP activity on hold pending budget and staff resources."	Program has not been substantially effective in educating communities about growth, housing need and mixed-use/income communities. The City faces resistance on growth issues, even when it is being directed to transit-adjacent areas and centers. Additional education on housing and growth issues, in particular, is needed.	Retain, with expansion and re-focus of objectives.
2.2.6A. Targeting Growth in Community Plan Areas	"Identify targeted growth areas and incorporate appropriate land use designations in 16 Community Plans Identify targets in all Community Plans"	Each of the new Community Plans already adopted (1) or near adoption (5) includes targeted growth areas and incorporate appropriate land use designations.	Community Plans have effectively directed growth to meet the objective; however no explicit housing targets were included in new Community Plans. This program objective overlaps with current program Community Plan Affordable Housing Targets).	Retain, with added language on need to try to protect affordable housing and mixed-use/high-density housing near transit from additional fees, since these categories are considered exempt from Congestion Management Program calculations.
2.2.6B. Housing Element Relationship to Land Use Entitlement and Long-Range Planning	Report to City Planning Commission	There has been no activity in making these types of reports to the City Planning Commission.	Not effective.	Allow City Planning Commission to decide whether they want to receive these reports in the future.
2.3.1A. Priority Plan Check and Expedited Permitting for Green Building Projects	Reduce plan check and permit process time for any LEED-Silver residential projects	LEED Silver Projects had received expedited permit processing until the implementation of the LA Green Building Code (i.e. Cal Green) in January 2011.	Effective until the Green Building Code effectively ended the program.	Remove as priority no longer exists.
2.3.1B. Entitlement Case Management and Expedited for Green Building Projects	Reduce entitlement processing time for 100 LEED-Silver residential projects	LEED Silver Projects had received expedited entitlement processing until the implementation of the LA Green Building Code (i.e. Cal Green) in January 2011. Approximately 30 projects received expedited entitlement processing until then. Now Tier 1 or 2 projects (beyond mandatory) are eligible for expedited entitlement case processing.	Effective while program was operating. Few, if any projects have opted to take advantage of the higher Tier 1 and 2 standards, since then.	Continue with new LA Green Building Code requirements for expedited processing. Explore ways to improve incentives to build greener.

Programs from Housing Element 2006-2014	Objective/Strategy as listed in Housing Element 2006-2014	Progress, January 1, 2006 to Present	Effectiveness	Appropriateness (i.e. should program be retained or modified)
2.3.1C. Sustainable Practices: Green Team	"Establish Green Team Establish and maintain Standard of Sustainability Establish and maintain Standard of Excellence Develop and implement ordinances as necessary"	Green Team meetings had been prior to the adoption of the L.A. Green Building Code, when the need was lessened. In 2011, the Green Team was effectively discontinued. A new Green Division was implemented in LADBS in 2011 responsible for checking Green Code compliance.	Green Team was effective but no longer exists.	Remove.
2.3.1D. Reduce Impediments to Innovative Design	Improved and streamlined procedures	A downtown Permanent Supportive Housing project that seeks to employ 102 pre-fabricated stacked apartment units was permitted in 2011. Robotic parking structures are being approved.	Difficult to measure success of this program.	Remove as program lacks specific objectives or a defined work program.
2.3.2A. Financial Incentives to Conserve Water	Installation of high efficiency clothes washers in 5,000 households per year	Program continues with a total of 10,944 residential washers rebated to LADWP customers from 2008 to 2010.	Program has significantly exceeded its objectives.	Retain.
2.3.2B. Manage Water Resources	"Adopt changes in procedures as needed to allow stormwater reuse Facilitate integration of stormwater capture into site plan review"	The Low-Impact Development (LID) Ordinance, which effectively replaced the previous stormwater collection and mitigations program, became effective and applicable to most relevant projects in 2012.	Effective at meeting goals through a stormwater ordinance.	Combine with Stormwater Collection and Mitigation and Green Streets.
2.3.3A. Incentives to Conserve Energy	"50,000 low income households obtain more energy-efficient refrigerators 2,000 household retire non-energy efficient refrigerators annually"	"LADWP reports the following:		
\$7.2M in incentives/ rebates between 2006 and 2012, to roughly 14,500 customers;				
80,190 Refrigerators exchanged since program inception in 2007;				
34,544 Refrigerators recycled since program inception, as well as approximately 2,000 freezers."	Program has significantly exceeded its objectives.	Retain		

Programs from Housing Element 2006-2014	Objective/Strategy as listed in Housing Element 2006-2014	Progress, January 1, 2006 to Present	Effectiveness	Appropriateness (i.e. should program be retained or modified)
2.3.3B. Loans for Energy Conservation in Affordable Housing Development	2,900 affordable housing units with energy efficient systems	"Approximately three to six grants a year were issued by LADWP to fund energy conservation in affordable housing developments since 2006 (approximately \$1 million/year). The program was discontinued in 2012 when the initial \$10 million LADWP allocation was spent."	Program met its objectives before running out of funding.	Remove
2.3.3C. Encourage Energy Conservation through Pricing	10,000 residential customers on the Time of Use (TOU) rate	The average monthly energy consumption per single family reduced from 514 kWh/month in 2008 to 477 kWh/month in 2011. Residential customers whose monthly energy use exceeds 3,000 kWh are now required to use TOU pricing (encourages energy conservation & can help lower a customer's bill). Nearly 10,000 residential customers on the TOU rate as of end of 2011.	Program met its objectives.	Retain
2.3.3D. Green Power for a Green LA	25,000 households choosing alternative energy sources	The LADWP reported a total of 17,045 Green Power Customers at the end of 2011.	Program has not fully met its objectives of 25,000 households.	Retain with greater emphasis on publicizing the program.
2.3.3E. Million Trees LA – Private Property	700,000 shade trees planted citywide	"Since the program launch in September of 2006, Million Trees LA (MTLA) has planted over 330,000 trees increasing the overall new tree planting rate by as much as 6 fold. Prior to the MTLA program, the City, non-profits and new developments was planting approximately 10,000 annually (based on City's Urban Forestry Division information)."	Largely effective.	Combine with other Million Trees LA program.
2.3.3F. Building Design for Energy Efficiency	"Guidelines developed and updated Integrate guidelines into all project reviews"	"Guidelines regarding energy efficiency in residential buildings were integrated into project reviews through the introduction of the LA Green Building Code on January 1, 2011 (the adoption of CALGreen). In an effort to expedite the strengthening of water and energy efficiency requirements, LADWP established a Codes and Standards Program to address water and energy conservation and sustainability through direct involvement with the code setting bodies. Guidelines continued to be made available on-line at <a href="http://www.environmentla.org">www.environmentla.org</a> ."	Requirements for greater energy efficiency in major residential projects have gone into effect, meeting the objective.	Retain but expand building design program beyond energy efficiency, to include air and water quality.
2.3.3G. Building Design for Improved Air Quality	"Guidelines developed and updated Integrate guidelines into all project reviews"	"LEED guidelines regarding indoor air quality in residential buildings were integrated into project reviews. LADBS implements the improved air quality standards found in the new Green Building Code. Guidelines continued to be made available on-line at <a href="http://www.environmentla.org">www.environmentla.org</a> ."	Requirements for greater air quality in major residential projects have gone into effect, meeting the objective.	Merge with Building Design for Sustainability program (was Building Design for Energy Efficiency).
2.3.3H. Loans for Conservation	700 loans to households for installing solar systems	LADWP did not provide loans for solar systems.	Not effective, however there does not appear to be a pressing need for City-provided loans as the market has plenty of solar providers doing that.	Remove

Programs from Housing Element 2006-2014	Objective/Strategy as listed in Housing Element 2006-2014	Progress, January 1, 2006 to Present	Effectiveness	Appropriateness (i.e. should program be retained or modified)
2.3.3I. Incentives to Encourage Green Building Solutions in Existing Buildings	Develop green building incentives program for existing buildings	Since 2006 LADWP has developed new green building incentives for existing residential buildings. The residential incentives include cool roof, whole house fan and whole house retrofit bonus rebates.	LADWP has been effective at developing green building incentives for existing residential buildings.	Retain
2.3.4A. Recycle Construction Waste	"Establish incentive program for source separation of construction and demolition waste Establish rebate program for construction and demolition waste taken to a City-certified waste processor Adopt ordinance to require construction and demolition waste to be taken to a City-certified waste processor"	The Citywide Construction and Demolition (C&D) Waste Recycling Ordinance became effective January 2011. Requires that all mixed C&D waste generated within City limits be taken to City certified C&D waste processors (BOS is responsible). All haulers and contractors responsible for handling C&D waste must obtain a Private Solid Waste Hauler Permit from BOS prior to collecting, hauling and transporting C&D waste and C&D waste can only be taken to City certified C&D processing facilities.	Program met its objectives.	Retain.
2.3.4B. Sustainable Building Materials	"Issue and maintain guidelines Integrate guidelines into project review process"	"The LADBS and LADWP implements the sustainable building materials requirements of the new Green Building Code (effective January 1, 2011). Guidelines regarding sustainable building materials were integrated into project reviews. LADBS created a "Mandatory Requirements Checklist" for additions and alterations to residential buildings to assist developers and owners in 2011. In addition to fulfilling the (new) mandatory requirements of the City's LA Green Building Code, DCP continues to encourage developers to seek the voluntary standard of sustainable excellence and take advantage of the procedural incentives (priority processing of discretionary cases) afforded at the LEED Silver, or higher, USGBC certification rating."	Requirements for the use of more sustainable building materials in major residential projects have gone into effect, meeting the objective.	Retain, however include sustainable building practices in this program as well.
2.3.4C. Recycling Collection in Residential Development	Provide on-site recycling bins and weekly pick-up for all residential developments	"The City of Los Angeles collects a variety of recyclables from over 750,000 households every week. AB341 requires mandatory commercial recycling in California beginning July 1, 2012. Multi-family dwellings of 5 units or more will be required to recycle."	Meeting objectives.	Retain.

Programs from Housing Element 2006-2014	Objective/Strategy as listed in Housing Element 2006-2014	Progress, January 1, 2006 to Present	Effectiveness	Appropriateness (i.e. should program be retained or modified)
2.3.5A. Information and Referral and Technical Assistance Regarding Sustainable Practices	<p>"Develop and maintain an outreach website</p> <p>1,000 residential development stakeholders (architects, engineers, developers, general contractors, and others) trained in sustainable practices annually</p> <p>Produce Green Building Report Card annually"</p>	<p>"The LADWP website (LADWP.com) now includes tips pages for conservation, water efficient landscape systems and calculators for energy consumption. Information is provided for the Solar Incentive Program, Feed-In Tariff, and electric vehicles. The LADWP website has been updated to provide information regarding the Green Building Initiatives. Information is provided regarding the transition from LEED to the new state green code (CALGreen) and the L.A. Green Building Code. The Cal Green Tips pages are provided for both commercial and residential constructions types with detailed information regarding, plumbing, mechanical and electrical code requirements for compliance with the building codes, green codes and the Water Efficiency Ordinance. Detailed information is provided for residential graywater collection and reuse systems now recognized by the code. Website links are provided for the green building requirements, graywater, as well as links pertaining to other Technical Assistance Programs."</p>	<p>Somewhat effective. Outreach websites were maintained, although it is difficult to know whether the goal of training of 1,000 residential development stakeholders in sustainable practices annually occurred through site. A Green Building Report Card was never produced.</p>	<p>Merge with Sustainable Building Practices. Reflect adoption of LA Green Building Code.</p>
2.3.5B. Sustainable Practices Demonstration Projects	<p>One multi-family demonstration project and five single family demonstration projects annually</p>	<p>Program remained on hold throughout the planning period.</p>	<p>Not effective. Dissolution of CRA/LA has ended this program.</p>	<p>Remove.</p>
2.4.1A. Neighborhood Stabilization Program	<p>"6 residential neighborhoods served by program</p> <p>Adoption of new "Community Plans"</p>	<p>"Progress of CRA/LA component unable to be obtained to dissolution of Redevelopment Agencies.</p> <p>6 Community Plans in development, which include land use and urban design chapters to help protect neighborhood character. Plans also include policies to encourage and incentivize increased support and better services (such as healthy food stores and parks) in underserved areas."</p>	<p>The program has effectively ended with the dissolution of the CRA/LA</p>	<p>Remove</p>
2.4.1B. Services in Public Housing	<p>"50 residential clients served by educational assistance programs</p> <p>100 residential clients served by computer training programs</p> <p>100 youth served by recreational, educational and cultural programs</p> <p>1,600 residential clients served by career assistance programs"</p>	<p>"Through the work of the Resident Services Section, the HACLA continues to provide residents with a variety of programs and support services to promote self-sufficiency. Programs and services offered to residents include: job readiness, job training, GED completion, computer literacy, family counseling, after-school programs, and health services. 30,000 repeat customers received employment, computer or educational services. HACLA successfully enrolled and placed 499 clients for the South Bay Workforce Investment Board (SBWIB) Transitional Subsidized Employment Program (TSE). The Housing Authority reestablished the Kids Progress Inc. (KPI) to raise funds to develop and implement programs and services to help public housing residents. The Housing Authority is implementing a comprehensive Human Capital Development initiative at Jordan Downs, also known as "Family First Initiative"."</p>	<p>Effective. The Housing Authority will continue to expand such services pending the availability of financial resources and physical space.</p>	<p>Retain</p>

Programs from Housing Element 2006-2014	Objective/Strategy as listed in Housing Element 2006-2014	Progress, January 1, 2006 to Present	Effectiveness	Appropriateness (i.e. should program be retained or modified)
2.4.2A. Improved Street Standards, Streetscapes and Landscaping	Adopt new street standards	City continues to adopt new street standards that provide an enhanced balance between traffic flow and other important street functions including transit routes, pedestrian environments, bicycle routes, building design, etc. New standards have been adopted in Downtown and Hollywood, and are pending in several Community Plans currently being updated.	The program has been successful in meeting its objective.	Remove as program does not directly relate to specific housing objectives.
2.4.2B. Improved Quality of Bicycle and Pedestrian Paths	"Adopt policies in Bicycle Plan, Transportation Element and Community Plans that promote pedestrian and bicycle transit linkages 10 bicycle route segments constructed/improved 100 pedestrian paths improved"	"The City's 2010 Bicycle Plan was adopted by City Council in March 2011, with more than 120 miles of bike facilities installed since adoption. In addition to the Plan, a Five-Year Implementation Strategy and Technical Handbook was adopted at that time as well. Furthermore, quarterly reports on the Plan have been published since adoption. Phase I of the implementation plan has begun the process for approval in 2012-2013. Key recommendations of the plan have also been implemented including creation of a Bike Plan Trust Fund and installation of bike corrals. The City's Walkability Checklist, adopted in 2008, continued to be used for encouraging pedestrian-orientation in new discretionary projects. The City's Mobility Element has been proceeding since 2010. It is projected to be approved in 2014."	Significant progress has been made in improve the City's bicycle and pedestrian paths. Program has met its primary objectives.	Remove, as objectives are not directly related to housing.
2.4.2C. Urban Design Standards	Adopt urban design standards in 16 Community Plans	"Citywide Design Guidelines for all projects were completed in 2011, including specific guidelines for multi-family development, commercial development and industrial development. An Ordinance to implement required Findings utilizing the Guidelines as part of discretionary actions is before the City Council in 2013. In addition, 6 Community Plans are in development, which each include a Land Use and Urban Design chapter, which will help address specific design concerns for residential development."	Program has exceeded objectives by putting Citywide Design Guidelines into place.	Remove, as program has met its objectives.
2.4.2D. Bicycle Facilities	"Establish guidelines and development standards 40 bicycle facilities developed in residential projects annually"	"On September 30, 2011, the City Council approved DCP's proposed ordinance to expand bicycle parking requirements throughout the City. The actions will expand bicycle parking requirements to cover multi-family residential developments with more than three units or more than five guest rooms; include commercial, industrial, and manufacturing uses of less than 10,000 square feet; increase the levels of bicycle parking required under the current code for commercial, institutional, and industrial projects; define acceptable locations for bicycle parking; require that both short-term and long-term bicycle parking be provided; improve design standards; amend the amount of bicycle parking that may be substituted for automobile parking, and provide rules for the installation of bicycle parking within the public right-of-way by private businesses."	Program has met its objectives of establishing guidelines and development standards for bicycle facilities developed in residential projects.	Remove, as program has met its objectives.
2.4.3A. Response to Development Opportunities	20 developers and property owners provided with technical assistance annually	CRA/LA outreach is unknown due to the dissolution of the Redevelopment Agencies.	Overall effectiveness of the program is not able to be determined due to the dissolution of the CRA/LA.	Remove.

Programs from Housing Element 2006-2014	Objective/Strategy as listed in Housing Element 2006-2014	Progress, January 1, 2006 to Present	Effectiveness	Appropriateness (i.e. should program be retained or modified)
2.4.3B. Planning for Neighborhoods	"16 updated Community Plans Implementation tools as appropriate"	6 Community Plans in development, with one Plan (Hollywood Hills-Leimert Park, South LA, Southeast LA, San Pedro, Granada Hills and Sylmar) are in an advanced phase of development and plan to be introduced in 2013. The Plans will include heightened implementation measures for urban design and land use through the use of a new tool developed during the planning period, called a Community Plan Implementation Overlay district (CPIO);	Effective at introducing implementation tools into community planning process.	Retain, but rename to reflect focus of this program on promoting neighborhood character.
2.4.3C. Community and Neighborhood Council Development Review	"Duplicate case files provided to CNCs for proposed projects Notifications to CNCs for filed applications bi-weekly Case filing activity posted on DCP website bi-weekly Case activity maps posted on DCP website quarterly"	DCP continued bi-weekly web posting and emailing of cases filed by Neighborhood Council and Community Plan areas. DCP continued to provide duplicate copies of cases filed to CNCs. In 2011 DCP introduced a new "Neighborhood Liaison" position, which is meant to be the point of contact for community and neighborhood groups seeking more information about planning processes or pending plans and projects. 2011 also saw the beginning of DCP's new Public Participation Policy, which increased to 60 days the time the public has to review preliminary reports before the City Planning Commission (CPC) meets.	Effective at providing opportunities for community and Neighborhood Councils to provide their input. No case activity maps were created.	Retain
2.4.3D. SurveyLA – The Los Angeles Historic Resources Survey	"Complete citywide survey Publish results"	"SurveyLA field surveys are being conducted over a multi-year period by Community Plan Area (CPA). As each area is completed, the results are compiled in report format and posted on this web page by CPA name. As of May 1, 2013 the following Surveys have been released: Canoga Park - Winnetka - Woodland Hills - West Hills, Central City North, Encino-Tarzana, Harbor Gateway, Hollywood, North Hollywood-Valley Village, Northeast Los Angeles River Revitalization Area, Palms - Mar Vista - Del Rey, San Pedro, Sherman Oaks - Studio City - Toluca Lake - Cahuenga Pass, South Los Angeles, Southeast Los Angeles, West Adams - Baldwin Hills - Leimert, West Los Angeles and Wilmington - Harbor City. The results are published on project site: <a href="http://preservation.lacity.org/survey">http://preservation.lacity.org/survey</a> ."	Very effective, although work continues.	Retain and update to reflect post 2013 work program.
2.4.3E. Anti Mansionization Regulations	"Adopt an ordinance to regulate new single-family home construction in flatland areas Adopt an ordinance to regulate new single-family home construction in hillside areas"	City Council adopted the permanent Baseline Mansionization Ordinance in February 2011. The Ordinance is intended to curb the construction of homes that are excessively large and thus out-of-scale with nearby homes in the City's various single-family residential zones.	Effective, met objectives.	Remove, met objectives.
2.4.3F. Neighborhood Preservation – Downzoning	"Rezone appropriate areas in 16 Community Plans"	1 Community Plan was completed (Hollywood) and 5 are near adoption as of March 2013. Hollywood proposed some targeted downzoning to preserve neighborhood character. The proposed downzoning was balanced with upzoning in areas with good transit access. The same general approach is being taken in other areas.	Effective, although being behind schedule. Program objectives overlap with several other related programs.	Retain.

Programs from Housing Element 2006-2014	Objective/Strategy as listed in Housing Element 2006-2014	Progress, January 1, 2006 to Present	Effectiveness	Appropriateness (i.e. should program be retained or modified)
2.4.4A. Homeownership Properties Acquisition Demonstration Project	150 affordable units sold to moderate income families	Progress on this program is unclear due to the dissolution of the CRA/LA.	Effectiveness is unknown, and the program has ended with the dissolution of the CRA/LA	Remove.
2.4.4B. Home Ownership on Large Lots in Pacoima	1 pilot project in Pacoima	Progress on this program is unclear due to the dissolution of the CRA/LA.	Effectiveness is unknown, and the program has ended with the dissolution of the CRA/LA	Remove.
3.1.1A. Reasonable Accommodation	"Train DCP staff on processing Reasonable Accommodation requests Produce and disseminate materials regarding Reasonable Accommodation process"	DCP has processed 35 Reasonable Accommodation requests involving planning or zoning issues since 2006. There has not been much progress in producing and disseminating materials regarding the process. Staff training has taken place in an ad-hoc basis.	Largely effective, although more can be done to promote the Reasonable Accommodation option and train staff to identify areas where it may apply and how to handle requests. Objectives remain relevant.	Retain.
3.1.1B. ADA Compliance Officer(s)	Reasonable accommodation provided in all appropriate and covered facilities and programs including residential shelters	DOD worked with City Departments to ensure reasonable accommodation was provided in facilities and programs.	Effective, however program lacks specific objectives and overlaps with other Reasonable Accommodation program.	Merge with Reasonable Accommodation above.
3.1.1C. Office of the City Attorney Dispute Resolution Program (DRP)	Refer and resolve 50 housing disputes relatead to persons with disabilities	DOD Computerized Information and Referral Center provided four direct referrals to the DRP for landlord/tenant disputes in each of the two years where data is available. The majority of CIC housing disputes were referred to the Eviction Center and Housing Rights Center due to the immediate crisis with time restraints and high risk of homelessness.	Largely effective in providing a forum to settle housing-related disputes between landlords and tenants, or between property owners and the City. However the number of referrals related to persons with disabilities has been lower than expected.	Retain
3.1.1D. Citywide Fair Housing Program	"Receive 600 fair housing inquiries annually Resolve 480 fair housing investigations annually Conduct 67 fair housing training sessions annually Train 35 new fair housing testers annually Answer 1,400 calls regarding fair housing issues annually through the Fair Housing/Predatory Lending Hotline"	The HCDLA maintained a contract with the Housing Rights Center (HRC) to perform Fair Housing evaluations. In the years 2010-2011, HRC has received 1,999 fair housing inquiries; resolved 1014 fair housing investigations; conducted 230 fair housing training sessions; trained 138 new fair housing testers; and received 16,169 Fair Housing/Predatory Lending Hotline calls that included tenant/landlord issues, fair housing concerns, and housing/predatory lending calls."	The Citywide Fair Housing Program has provided essential services to Los Angeles Households facing housing discrimination and to educate housing providers about Federal and State fair housing law. The Citywide Fair Housing Program CDBG budget was cut by \$110,000 (14% of the City's funding) in 2012-13.	Retain
3.1.2A. Community Reinvestment	Implement a demonstration program in at least one low or moderate income neighborhood	Status of CRA/LA projects was unable to be obtained due to the State's dissolution of the Redevelopment Agencies.	Effectiveness is unknown, and the program has ended with the dissolution of the CRA/LA	Remove



Programs from Housing Element 2006-2014	Objective/Strategy as listed in Housing Element 2006-2014	Progress, January 1, 2006 to Present	Effectiveness	Appropriateness (i.e. should program be retained or modified)
3.1.2B. Responsible Lending Training with Financial Institutions	Implement a demonstration outreach and training program	No demonstration outreach and training program was developed.	Not effective.	Remove.
3.2.1A. Housing Information Clearinghouse	Establish a consolidated housing information database on the City's website	No coordinated housing information database has been created. However City Departments have coordinated and shared information on housing for the Citywide Housing Production System (CHPS) database. HACLA continues to use Social Serve for property listings in 2011 as well.	Only somewhat effective.	Retain program on compiling a database of assisted housing units.
3.2.1B. Housing Information Services	Identify avenues to distribute and disseminate information	"HACLA continued to conduct voucher issuance sessions, worked with program partners to disseminate information and used Social Serve for property listings. CRA/LA component was not able to be collected."	Somewhat effective. Program overlaps with Housing Information Clearinghouse and CRA/LA participation no longer exists.	Merge with Housing Information Clearinghouse.
3.2.1C. Don't Borrow Trouble: Education against Home Equity Fraud and Predatory Lending Scams	Answer 60 DBT/predatory lending calls annually through the Fair Housing/Predatory Lending Hotline	Don't Borrow Trouble does not exist as a stand-alone program; rather all callers with predatory lending inquiries are assisted and referred to appropriate resources.	This service is valuable and assists callers each year.	Retain the function but include it in the Citywide Fair Housing program description, not a stand alone program.
3.2.1D. Education for Buyers and Homeowners	3,000 individuals assisted annually	Over 3,000 individuals attended homebuyers education classes annually.	This program has met its objective.	Remove - The homebuyer education is provided by community based organizations in the City. The HCIDLA requires it for the homebuyer assistance programs, but does not provide or fund the training.
3.2.1E. Education for Property Owners	Provide education about housing management practices and regulations and promote knowledge of housing rights	Status of CRA/LA projects was unable to be obtained due to the State's dissolution of the Redevelopment Agencies.	Effectiveness is unknown, and the program has ended with the dissolution of the CRA/LA	Remove.
3.2.1F. RSO Tenant/Landlord Outreach and Home Education Program	Develop mechanism to assure disclosure	RFP & \$150,000 contract for development of landlord-tenant outreach program has been completed. Expanded outreach & training is underway to promote awareness of RSO tenant/landlord rights & responsibilities. Several outreach components have been implemented per the outreach plan, such as monthly informational workshops held citywide began in 2011, and included workshops conducted in Spanish. A total of 78 monthly workshops have been conducted.	Program meets objectives.	Retain.
3.2.2A. Fair Housing Awareness Training Program (Neighborhood Councils)	"Establish fair housing education programs Pursue funding for training initiatives"	Program has remained on hold pending budget and staff resources.	Has not met objectives due to a lack of budget and staff resources.	Remove.
3.2.3A. Fair Housing Research	"Complete the AI Identify and implement action items"	A contractor was selected in late 2011 to develop a new Analysis of Impediments to Fair Housing Choice (AI) for the City. A draft AI was posted on the HCIDLA's website for public comment in the Spring of 2012. The document will be completed in early 2013.	Extensive consultations and research were conducted to develop the new analysis. Information from the draft AI has been useful for the new Five Year Consolidated Plan currently under development.	Retain

Programs from Housing Element 2006-2014	Objective/Strategy as listed in Housing Element 2006-2014	Progress, January 1, 2006 to Present	Effectiveness	Appropriateness (i.e. should program be retained or modified)
4.1.1A. Domestic Violence Shelter Program	"Provide 2,850 individuals with access to public services annually Maintain up to 1,006 shelter and transitional beds annually for domestic violence victims"	"1488 individuals were provided access to public services for Program Year beginning in April 2012. Data is through Feb. 2013. 587 shelter and transitional beds provided"	Program continues to be effective. Since the time the Housing Element was first drafted, a number of beds have been lost due to closure of a couple of shelters. Future goals should be more in line with 2011 and 2012 annual performance.	Continue, however decrease numerical objectives to reflect closure of a few shelters in recent years
4.1.1B. HOPWA Emergency Shelter and Transitional Housing Program	"20 existing HIV/AIDS emergency shelter beds funded annually 152 existing HIV/AIDS transitional housing beds funded annually 30 new HIV/AIDS transitional housing beds funded annually"	During 2006-2012, 1,295 households were assisted. In 2011-2012 there were 48 emergency and 127 transitional beds.	This is the first step into getting clients into permanent housing. There is a need for more transitional housing.	Modify the existing 6 HOPWA categories to the following: 1) Housing Subsidy Assistance, 2) Supportive Services, 3) Permanent Supportive Housing Development, 4) Housing Placement Assistance Activities
4.1.1C. Shelter and Transitional Housing Facilities	"829 existing emergency shelter beds funded annually 2,880 existing transitional housing beds funded annually"	The Los Angeles Continuum of Care has 5,892 emergency housing beds, including 1,492 winter shelter beds, 1,307 beds for families, and 3,183 beds for individuals.	Program exceeded objectives.	Retain
4.1.1D. Overnight Shelter (Winter Shelter and Year-Round Shelter)	"954 temporary shelter beds year round Serve 30 or more families by vouchers in the Year Round Shelter Program 1,768 temporary winter shelter beds Serve 200 or more families and 15 or more individuals by vouchers in the Winter Shelter Program"	The Los Angeles Continuum of Care has 5,892 emergency housing beds, including 1,492 winter shelter beds, 1,307 beds for families, and 3,183 beds for individuals.	Largely met objectives.	Retain
4.1.1E. Resources for Shelters	Distribute goods to 220 or more homeless service agencies and housing providers annually	City is not involved in this program. Area organization (Shelter Partnership) continues to coordinate the provision of goods to homeless service agencies and housing providers.	Effective, but without active City participation.	Remove as City is no longer involved in program.
4.1.2A. Priority Occupancy for Homeless Persons	Adopt citywide policy and amend city codes and regulations to facilitate priority housing occupancy for homeless and special needs households	Program does not appear to have progressed.	Not effective. CRA/LA was lead agency.	Remove, as CRA is gone. A commitment to include 30% of all new affordable rental housing as permanent supportive housing is included in new program New Production of Affordable Housing.

Programs from Housing Element 2006-2014	Objective/Strategy as listed in Housing Element 2006-2014	Progress, January 1, 2006 to Present	Effectiveness	Appropriateness (i.e. should program be retained or modified)
4.1.3A. Community Based Development Organization (CBDO)	Provide educational/vocational training and employment placement/retention services to 280 homeless persons annually	"Over an 18 month period from 2011-2012: Completed Educational/Vocational Training: 2,101 persons Obtained Employment: 819 persons Retained Employment: 819 persons"	Exceeded objectives.	Appropriate to continue. Change name to "Job Training and Placement for Homeless Individuals."
4.1.3B. HOPWA Supportive Services for Persons Living with HIV/AIDS	Provide 13,500 clients with supportive services annually	During 2006-2012, 9,047 households were assisted.	Supportive Services include housing specialist, mental health and substance services, food services, legal services and animal support	Retain
4.1.3C. Rental Assistance for Homeless Persons	Distribute 4,000 Housing Choice Vouchers to homeless households annually	HACLA increased the total of tenant-based vouchers set aside for the homeless in 2008 by 1,000 to 4011. HACLA added a 500 voucher set aside for the Chronically Homeless in 2012.	Very effective, exceeding objective.	Programs should continue as-is due to the tremendous need in the community. Subject to future review of HACLA resources. Replace "persons" with "households".
4.1.3D. Rental Assistance for Homeless Persons with Disabilities	Maintain housing of 2,000 homeless households with disabilities annually	As of 2012, HACLA had 3,073 units of supportive housing allocated for the homeless with disabling conditions.	Very effective, exceeding objective.	Program should continue as-is, with greater emphasis on permanent supportive housing. Replace "persons" with "households".
4.1.3E. HOPWA Rental Assistance for Persons Living with HIV/AIDS	"63 extremely low income and 21 very low income households receive TRA annually 13 extremely low income and 18 very low income households receive PBRA annually 305 low income households receive STRMU assistance annually"	During 2006-2012, 242 households were assisted. The majority of these households are extremely low income. 80 households were assisted with project based and scattered site master leasing housing. 770 households were assisted with short term rental mortgage and utility (STRMU) grants which help them maintain their housing	Very effective. The Tenant Based Rental Assistance (TBRA) program is provided by the Housing Authorities and allows clients to transition into the Housing Choice Voucher program which is the permanent housing. The program is being modified to ensure clients in the TBRA receive supportive service so they can maintain their housing.	Continue program with proposed modification. Replace "persons" with "households".
4.1.3F. Citywide Rent-to-Prevent-Eviction Program	Assist 110-125 individuals or families at risk of homelessness annually	In the last year of the program (2010), 115 adults were assisted, as well as 88 households (families).	Program had been meeting its objectives until CDBG funding expired in 2011, leaving the program with no funding.	Remove, given lack of funding.
4.1.3G. New Resources for Rental Assistance	Increase the funding base for rental assistance for homeless households and households at high risk of homelessness	"The CRA/LA developed resources for rental assistance, but the total progress is unable to be retrieved due to the dissolution of the Redevelopment Agencies. LAHSA is funding activities through its ESG grant. All HPRP funds fully expended."	Somewhat effective.	Retain.
4.1.3H. HOPWA Housing Development for Persons Living with HIV/AIDS	Financing commitment to, at minimum, one housing development per year dedicated to serving persons living with HIV/AIDS and their families	Since 2006, 31 HOPWA units have been financed as permanent supportive housing.	Somewhat effective.	Retain

Programs from Housing Element 2006-2014	Objective/Strategy as listed in Housing Element 2006-2014	Progress, January 1, 2006 to Present	Effectiveness	Appropriateness (i.e. should program be retained or modified)
4.1.31. Permanent Supportive Housing Program	2,224 permanent supportive housing units financed for homeless households	From start of the PSHP to present, 35 projects have been funded creating 2,178 units.	Effective and the City will continue to fully support the PSHP.	Retain
4.1.31. New Resources for Housing Serving the Mentally Ill	Pursue funding towards permanent housing units for homeless mentally ill annually	"Since the release of the Federal Strategic Plan to End Homelessness & the local Home for Good plan, LAHSA is taking a targeted approach to assessing need and setting regional priorities for CH, Vets, families & youth. Based on our 2011 Homeless Count, approximately 35% are severely mentally ill. RFPs for new funding under the SuperNOFA application target these groups. In addition, the Year Round Program also targets these groups. LAHSA will also continue to fund the two safe havens of which one is located in Skid Row and provides 50 beds to individuals with severe mental illness."	Largely effective, although difficult to measure effectiveness given lack of precise objectives.	Retain without the work "New" in title. The City will continue its work with interested stakeholders, particularly at the County level, to fund affordable housing with intensive, wrap-around services.
4.1.3K. Permanent Housing (for persons with disabilities)	Maintain 1,477 permanent supportive housing units for homeless households annually	The most recent data available (from 2012), indicates that a total of 1,120 permanent supportive housing units for persons with Disabilities is being maintained.	Largely effective at meeting goal.	Retain and add LAHSA as an agency.
4.1.3L. Los Angeles Supportive Housing Acquisition Fund	Support site acquisition and pre-development of up to 1,500 housing units	Since its inception in 2008, the City of Los Angeles Supportive Housing Loan Fund has financed the development of almost 1,500 units of supportive housing. The fund allows nonprofit organizations to compete successfully for scarce land by providing funds quickly, and increasing efficiency through a one-stop source for acquisition and predevelopment capital while securing permanent financing.	Effective. Permanent Supportive Housing Program (PSHP) is coordinating with HACLA, TCAC and Dept. of Mental Health Services. To maximize effectiveness HCIDLA has aligned this fund with the permanent funding sources available to these projects.	Retain but merge with larger Affordable Housing Production program, whereas 30% of all units will be supportive housing units. Utilizes the Supportive Housing Loan Fund.
4.1.4A. Homeless Housing and Services Coordination	"Citywide and sub-regional plans to reduce and end homelessness adopted by the City Council Regular reports on financial management Regular reports on contract management and program implementation"	"Following the Federal Strategic Plan, Opening Doors, the LA Continuum of Care (CoC) has prioritized three key goals: ending chronic homelessness; preventing and ending veteran homelessness; and preventing and ending homelessness for families, youth, and children. As noted above, LAHSA requires all applicants for new CoC funding to allocate 100% of their units to the chronically homeless. The CoC's most recent plan, Home For Good, was formally adopted in 2010. However, the CoC's strategy is continuing to evolve through development of place-based community plans aligned with the Federal Strategic Plan and Home for Good. A total of 10 community plans will be developed and incorporated into the CoC's strategic efforts over the next five years."	Effective	Retain, update with emphasis on Homes for Good Plan.
4.1.4B. Access New Resources and Services for the Homeless	Periodic reports on state and county legislative and budgetary initiatives	"The City and LAHSA have issued periodic reports on State and County legislative and budgetary initiatives that could benefit programs serving the homeless. This included official City support for H.R. 840 in 2007-2008 - the Homeless Emergency Assistance and Rapid Transition to Housing (HEARTH) Act of 2007."	The City has been relatively effective at accessing new resources and services for the homeless population.	Retain.

Programs from Housing Element 2006-2014	Objective/Strategy as listed in Housing Element 2006-2014	Progress, January 1, 2006 to Present	Effectiveness	Appropriateness (i.e. should program be retained or modified)
4.1.4C. Housing and Services Planning for Persons Living with HIV/AIDS	Regularly updated plan for the use of HOPWA grant funds	The Housing Opportunities for Persons living with AIDS (HOPWA) Request For Proposals (RFP) included input from focus groups with providers; held and staffed bimonthly meetings w/ Los Angeles County HIV/AIDS Committee (LACHAC); HOPWA technical services provider completed assessment of the Hotel/Food Voucher Program and Housing Case Manager position, and recommendations for changes to programs.	Effective	Retain
4.1.4D. City Homeless Coordinator	Periodic reports on homeless housing and service delivery and recommendations for improvement	No progress has been made in hiring a City Homeless Coordinator. However, as the lead for the Los Angeles Continuum of Care, LAHSA, conducts quarterly meetings to discuss efforts on how to combat homelessness effectively and efficiently. Attendees include City and County representatives to ensure a information sharing and coordinated process. Each year, there are approximately 20 Continuum meetings featuring over 450 homeless service providers, city and county representatives, school districts, policy makers, faith based and grass roots organizations, and other homeless stakeholders. In addition, on a monthly basis, LAHSA provides financial and contract management reports to designated Committees of the LAHSA Commission.	Effective despite the lack of one overall coordinator position to act as a liaison between LAHSA, City Agencies, the County and other regional bodies. . .	Retain
4.1.5A. Temporary Housing Facilities for Disaster Response	120 sites available throughout the City within 24 hours of a natural disaster	"The City is undertaking Regional Disaster Housing Planning activities funded by the Regional Catastrophic Planning Grant Program (RCPGP) awards from the Federal Emergency Management Agency (FEMA). The planning activities include a disaster working group comprised of local housing industry representatives as well as state and federal housing and disaster planning experts. Contacts are being made with the local Emergency Network Los Angeles, a collaborative group of non-profits that are voluntary organizations active in disasters (VOADs). "	Effective. Since post-disaster housing availability is a serious problem and affects the most vulnerable City residents, this is a key area of coordination that needs to be expanded.	Retain.
4.1.5B. Outreach and Training for Emergency Preparedness and Response	"4 fairs during Emergency Preparedness Month annually 2 Neighborhood Preparedness Ambassadors Trainings annually Outreach to neighborhood and community groups as requested"	"The City is undertaking Regional Disaster Housing Planning activities funded by the Regional Catastrophic Planning Grant Program (RCPGP) awards from the Federal Emergency Management Agency (FEMA). The planning activities include a disaster working group comprised of local housing industry representatives as well as state and federal housing and disaster planning experts. Contacts are being made with the local Emergency Network Los Angeles, a collaborative group of non-profits that are voluntary organizations active in disasters (VOADs). "	Effective. Since post-disaster housing availability is a serious problem and affects the most vulnerable City residents, this is a key area of coordination that needs to be expanded.	Retain

Programs from Housing Element 2006-2014	Objective/Strategy as listed in Housing Element 2006-2014	Progress, January 1, 2006 to Present	Effectiveness	Appropriateness (i.e. should program be retained or modified)
4.1.6A. Siting Homeless Housing and Services	"Identify locations for housing with supportive services in 16 Community Plans Identify targets in all Community Plans"	The new Community Plans have not been identifying specific locations for housing with supportive services. However single-room occupancy (SRO), transitional, and supportive housing are considered the same as multi-family housing and are permitted wherever multi-family is permitted.	Not effective but also somewhat unnecessary given that no specialized locations are required to site such housing in Los Angeles.	Remove
4.1.6B. Zoning and Development Standards for Shelters	Adopt amendment to Zoning Code to facilitate by-right siting of shelter and transitional housing facilities	A Community Care Facilities Ordinance has been proposed, which seeks to amend the City Code to be consistent with the California Community Care Facilities Act. The Ordinance is likely to affect certain transitional housing facilities in the City. In early 2013, the Ordinance had been sent to a working group to further flesh out the relevant issues.	Somewhat effective. A Zoning Code amendment has been proposed but some of the policy directions remain unclear.	Retain.
4.1.6C. Zoning for Health Facilities	Adopt amendment to Zoning Code to remove restrictions on locations of public health and treatment program facilities	A Community Care Facilities Ordinance has been proposed, which seeks to amend the City Code to be consistent with the California Community Care Facilities Act. The Ordinance is likely to affect certain types of treatment facilities as well as residential care facilities for the elderly in the City. In early 2013, the Ordinance had been sent to a working group to further flesh out the relevant issues.	Somewhat effective. A Zoning Code amendment has been proposed but some of the policy directions on the treatment of health and treatment facilities remain unclear.	Retain.
4.2.1A. Assistance for Homeless Persons in Accessing Housing and Services	"Continue funding 1 organization to reach 300 or more homeless individuals Explore expanding outreach funding to community-based organizations within the City"	A total of 2,465 homeless persons have been reached through LAHSA's Emergency Response Teams. In recent years, LAHSA has been implementing various programs to ensure that outreach is expanded. LAHSA, in collaboration with the City and County of Los Angeles is building regional systems of care that will provide coordinated assessments for receipt of homeless services, prevents homelessness by helping families remain within their communities and retain their current non-shelter housing, or diverts people to housing options other than homeless shelters. The first step in this process was the Family Transitions Project (FTP), which streamlined intake of homeless families seeking motel vouchers during the winter months, resulting in improved coordination and more families being diverted away from homelessness and being rapidly rehoused in permanent housing. Building on the success of the FTP, LAHSA, in partnership with the City and County of Los Angeles, is pooling resources to fund the Family Solutions Centers (FSC), which will provide coordinated entry, intake assessment and housing and supportive services interventions to homeless families and families at-risk of homelessness across the various regions of Los Angeles County. In collaboration with mainstream resources and targeted homeless resources, this new integrated Countywide system will provide the appropriate level of services and housing to each family in need. The ultimate goals of this coordinated system will be to divert families from becoming homeless and to end families' homelessness as rapidly as possible.	Very effective. Although the program can be merged with a new specialized program that meets its objectives.	Remove, combine with new program (Family Solutions Center).

Programs from Housing Element 2006-2014	Objective/Strategy as listed in Housing Element 2006-2014	Progress, January 1, 2006 to Present	Effectiveness	Appropriateness (i.e. should program be retained or modified)
4.2.1B. Computerized Information Center/Referrals for Persons with Disabilities	Assist 150 or more clients seeking homeless services and housing resource referrals annually	The CIC uses a custom software program to provide information on and referral to critical services offered throughout the greater Los Angeles area. CIC staff provide referrals to over 1000 persons with disabilities and agencies annually. The database resources include: housing, emergency shelter, accessible transportation, employment training, job placement, and recreational opportunities. We were not able to determine the number of housing referrals made in from 2006 to current.	Effective.	Retain
4.2.1C. HOPWA Centralized Countywide Housing Information Services Clearinghouse	Assist 2,640 clients seeking HIV/AIDS housing information referrals	The website has been redesigned and was recently launched. It is user friendly and receives over 50,000 web hits each year.	The clearing house provides accurate listing for available, affordable and appropriate housing ( <a href="http://www.chirpla.org">www.chirpla.org</a> )	Retain
4.2.2A. Awareness of Special Needs Housing (Neighborhood Councils)	"Establish outreach curriculum Pursue funding for training program"	"LAHSA's Emergency Response Team (ERT) is considered one of the lead Outreach Programs in Los Angeles City and County. The ERT provides support to Los Angeles County and City Departments as well as Elected Officials offices. LAHSA continues its networking with other outreach workers countywide. In 2011, there was a focus providing information and training on Los Angeles County Department of Health Services "Healthy Way LA" Program, and participation in the United Way's "Home for Good" Outreach Programs Survey. LAHSA also assistance and supported local outreach teams on conducting special projects. This year, special outreach projects included the Hansen Dam/Sunland-Tujunga region, LAC/USC Medical Center Emergency Room Outreach, Venice Beach and Westchester Outreach, Occupy LA Homeless Participant Outreach, CEO/LASD/LAHSA Outreach Protocol Project, and the Skid Row Families Outreach Project. LAHSA's ERT also continues to work with LA City Dept. of Public Works - Bureau of Street Services Investigation and Enforcement Division (SIED) by providing outreach and notification services to encampment dwellers to ensuring they receive assistance with accessing shelter and related services"	A lot of outreach occurred, but not necessarily towards neighborhood councils, the intended target of the program.	Retain, but broaden program beyond neighborhood councils. Add "Neighborhood: to title before "Awareness."
4.2.2B. Homeless Needs Outreach	Disseminate information about the housing needs of special needs populations to 2,000 people	LAHSA provides information and referral services to over 2,500 persons per year. This includes calls received for homeless assistance. This includes direct requests for assistance received through the emergency services line, by email, and by encounters and engagements made with homeless individuals and families at locations throughout Los Angeles City and County.	Effective	Retain
4.2.3A. Technical Assistance to Homeless Housing Providers	Technical assistance provided to 20 providers annually	Data not available.	Does not appear to have been effective. No funding.	Remove.
4.2.4A. "Project 50" Pilot Program Targeting the Chronically Homeless	50 long-term chronically homeless individuals housed	Project 50 was completed, and housed 43 of the initial 50 chronically homeless individuals that were identified.	Effective, however the pilot program has ended.	Remove.

THIS PAGE IS INTENTIONALLY LEFT BLANK



# Lead Agencies

Appendix J





# Lead Agencies

The following is a list of City Department/Agencies that are involved in implementing the Housing Element along with their respective City functions.

**Community Development Department (CDD):** Partners with agencies and service providers throughout Los Angeles to offer economic, social and employment opportunities for individuals, families, and neighborhoods in need.

**Chief Legislative Analyst (CLA):** Provides analyses and advice to the 15-member City Council to insure the cost effective implementation of City legislation, policies and initiatives. Initiates major financing and capital improvement enterprises on behalf of the City, and advises on legislation at the State and Federal levels.

**Department of Building and Safety (DBS):** Implements the Building, Zoning, Plumbing, Mechanical, and Electrical codes, as well as Engineering, Energy, and Disabled Access regulations, and local and State laws for construction and maintenance of commercial, industrial, and residential buildings.

**Department of City Planning (DCP):** Prepares and maintains a General Plan for the development of the City; implements the General Plan utilizing a variety of tools, including the development and application of zoning regulations, urban design, and the division of land.

**Department on Disability (DOD):** Conducts strategic management and builds partnerships for education, advocacy, training, research and improved service delivery for the benefit of persons with disabilities, providers of essential resources, and policymakers.

**Department of Neighborhood Empowerment (DONE):** Promotes public participation in government and helps make government more aware of local needs by creating and supporting a citywide system of grass-roots, independent and participatory neighborhood councils.

**Department of Public Works (DPW):** Designs, constructs and maintains streets and public works improvements such as bridges, rights of way, sewers and storm drains, lighting facilities and landfills owned by the City; designs and constructs public buildings belonging to the City; collects and disposes of refuse, recyclables and yard trimmings; collects and treats wastewater.

**Department of Transportation (DOT):** Delivers services to increase safety and facilitate the flow of traffic along major City streets; manages the DASH and Commuter Express bus lines; regulates taxicab franchises and medical

transportation companies; enforces on-street parking and manages public parking facilities. With other agencies, plans transportation improvements on freeways, rail lines, city streets, bicycle and pedestrian facilities.

**Environmental Affairs Department (EAD):** Recommends environmental policies and programs to the Mayor and City Council; implements citywide environmental initiatives; secures resources for the implementation of environmental initiatives; facilitates public education on environmental issues.

**Emergency Operations Organization (EEO):** Centralizes the direction and control of the planning, coordination and management of disaster preparedness, mitigation, response, and recovery amongst all City agencies.

**Emergency Preparedness Department (EPD):** Provides citywide management program leadership, continuity, and direction to enable the City of Los Angeles to respond to, recover from, and mitigate the impact of natural or manmade disasters.

**General Services Department (GSD):** Purchases, manages and maintains City buildings and other facilities, equipment, and supplies for City departments. Provides support services, including security, communication, parking, mail, copying and publishing, recycling, and vehicles.

**Housing Authority of the City of Los Angeles (HACLA):** Provides affordable housing and supportive services through funding from the United States Department of Housing and Urban Development, including conventional public housing, Section 8 rental assistance, and job training, job placement, and educational, cultural, and recreational programs. Partners with other City and State agencies, non-profit foundations, community-based organizations, and private developers to provide affordable housing and supportive services.

**Human Relations Commission (HRC):** Assists in assuring to all residents in the Los Angeles community the opportunity for full and equal welfare and safety through activities and programs designed to reduce discrimination, tension, and violence, and to enhance intergroup relations.

**Information Technology Agency (ITA):** Provides an information technology infrastructure and systems that are reliable long-term, viable and secure. Improves the dissemination of public service information through the expanded use of communications, computing technology, and effective telecommunications oversight.

**Los Angeles Department of Water and Power (LA/DWP):** Delivers reliable and safe water and electricity supplies to approximately 3.8 million residents and businesses in Los Angeles. Promotes water conservation efforts and explores recycling and other alternatives to meet increased demand. Reduces pollution and promotes energy efficiency through a variety of initiatives, such as hydrogen-powered fuel cell power plants and increasing the use of renewable energy.

**Los Angeles Housing and Community Investment Department (HCIDLA):** Develops and implements citywide affordable housing policy which promotes the production and preservation of affordable housing in the City; supports safe and livable neighborhoods through promotion, development and preservation of decent, safe and affordable housing; administers the City’s Rent Stabilization Ordinance.

**Los Angeles Homeless Services Authority (LAHSA):** Supports, creates and sustains solutions to homelessness in Los Angeles County by providing leadership, advocacy, and planning. Manages Federal, State, and City funds for providing shelter, housing and services to homeless persons in Los Angeles County.

**Los Angeles Police Department (LAPD):** Enforces the penal provisions of the Charter, City ordinances and State and Federal law, and protects lives and property in case of disaster or public calamity.

**Mayor’s Office:** Serves as the Chief Executive of the City, responsible for preparing the City budget and for running the day-to-day operations of the City. Submits proposals and recommendations to the Council. Approves or vetoes ordinances passed by the Council, and is active in the enforcement of the City’s ordinances.

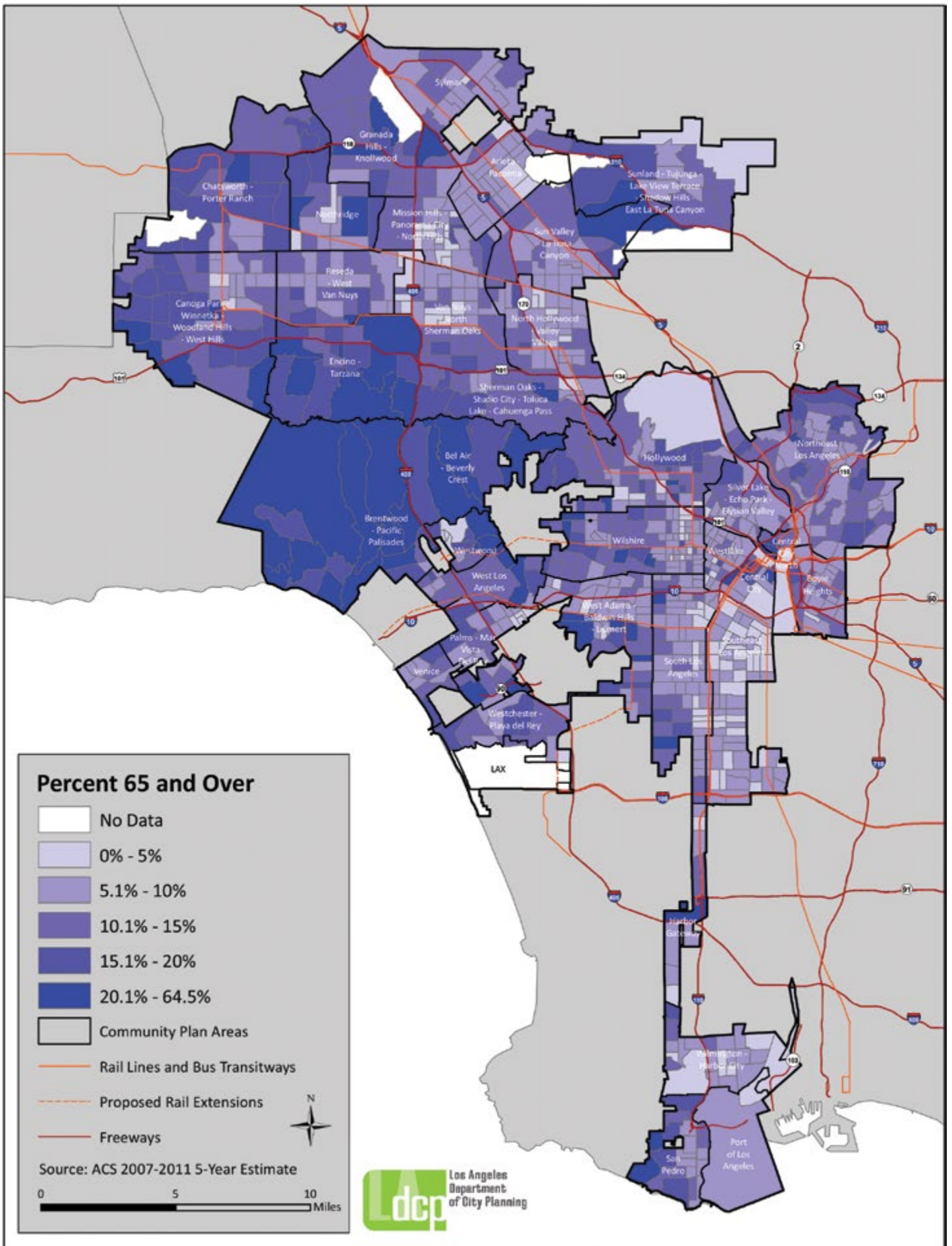
**Office of the City Attorney (OCA):** Serves as the chief legal advisor and prosecutor for the City of Los Angeles. Administers a number of citywide crime prevention initiatives focused on preserving the quality of life throughout Los Angeles’ neighborhoods.

THIS PAGE IS INTENTIONALLY LEFT BLANK

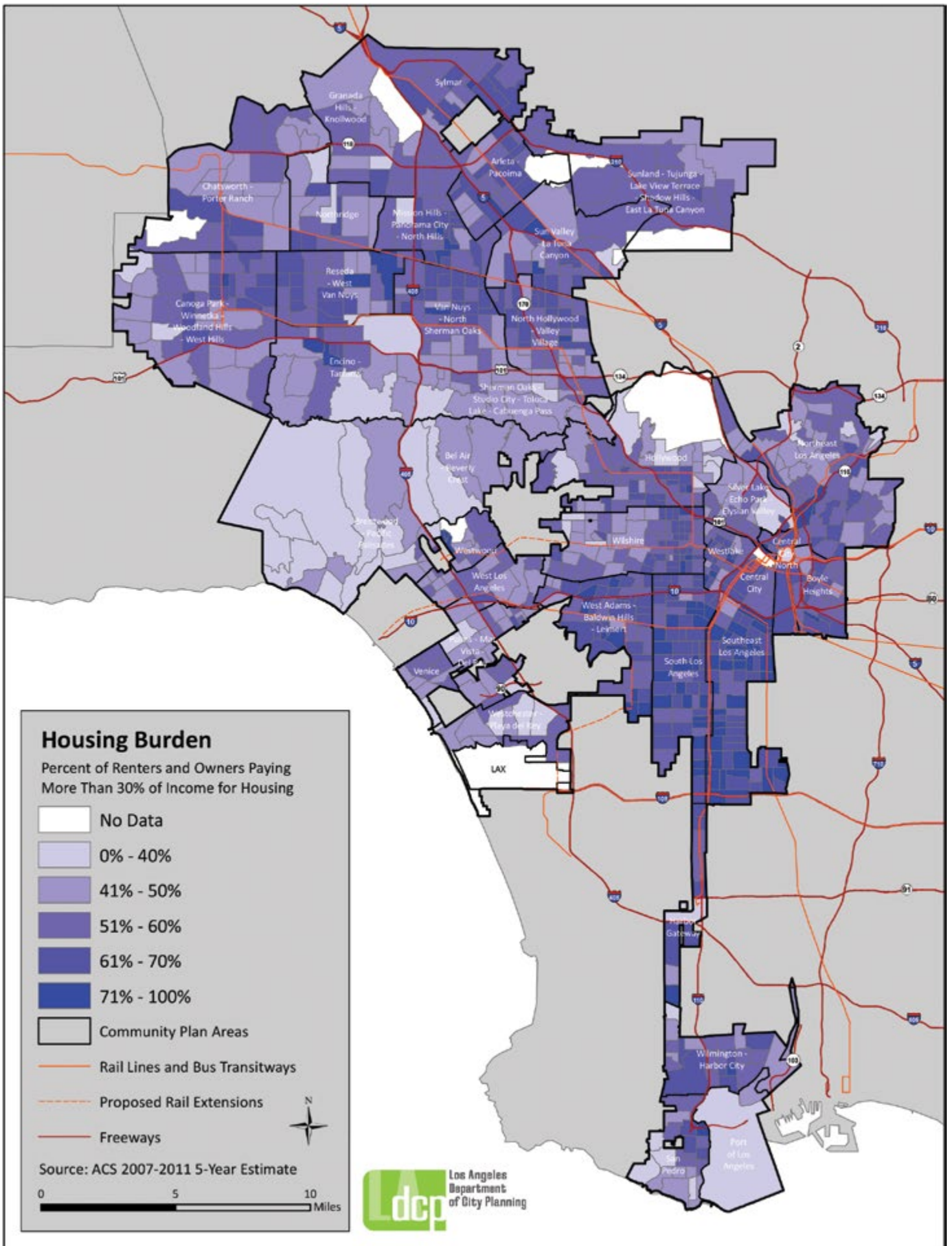
# Census Map Annex

Appendix K

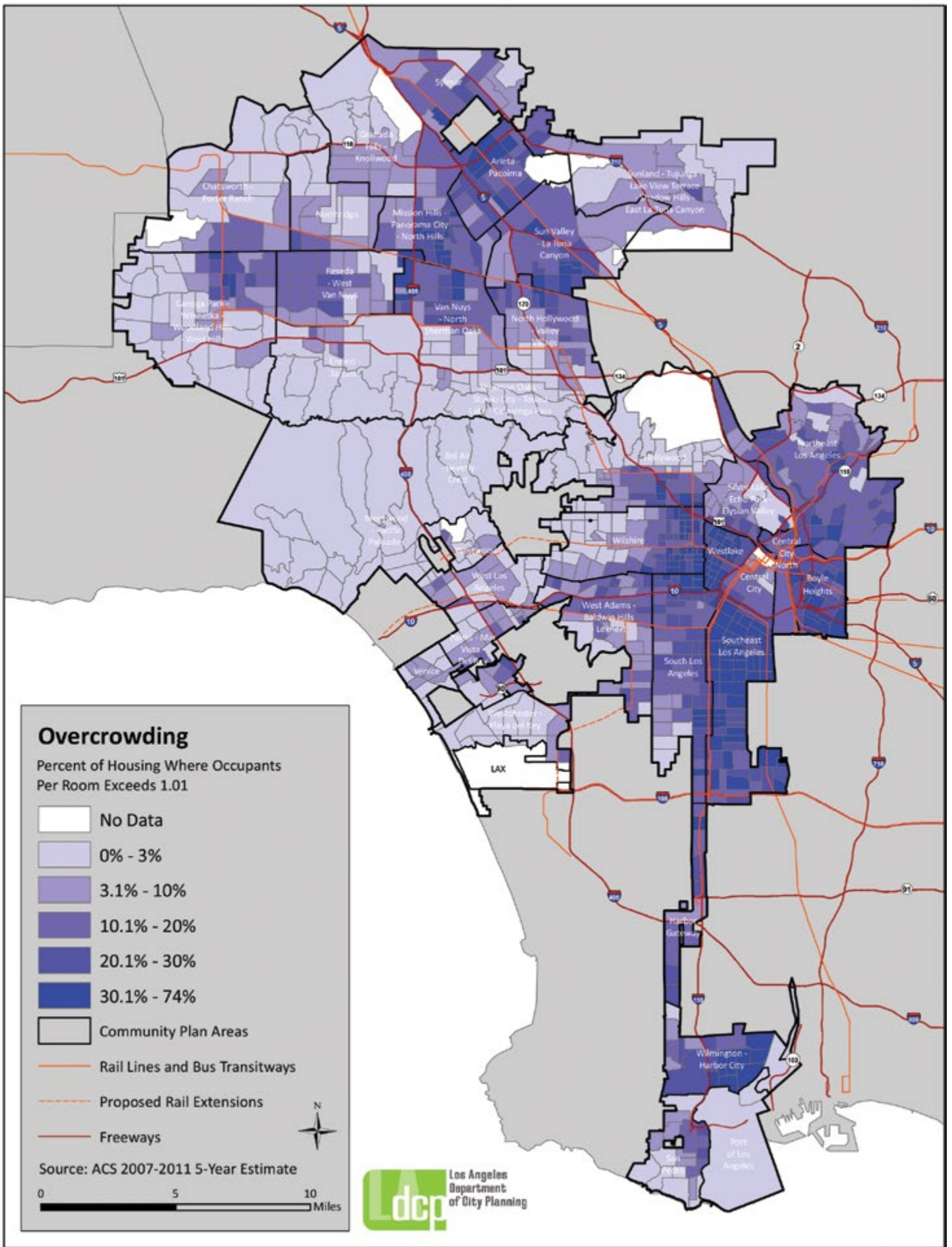


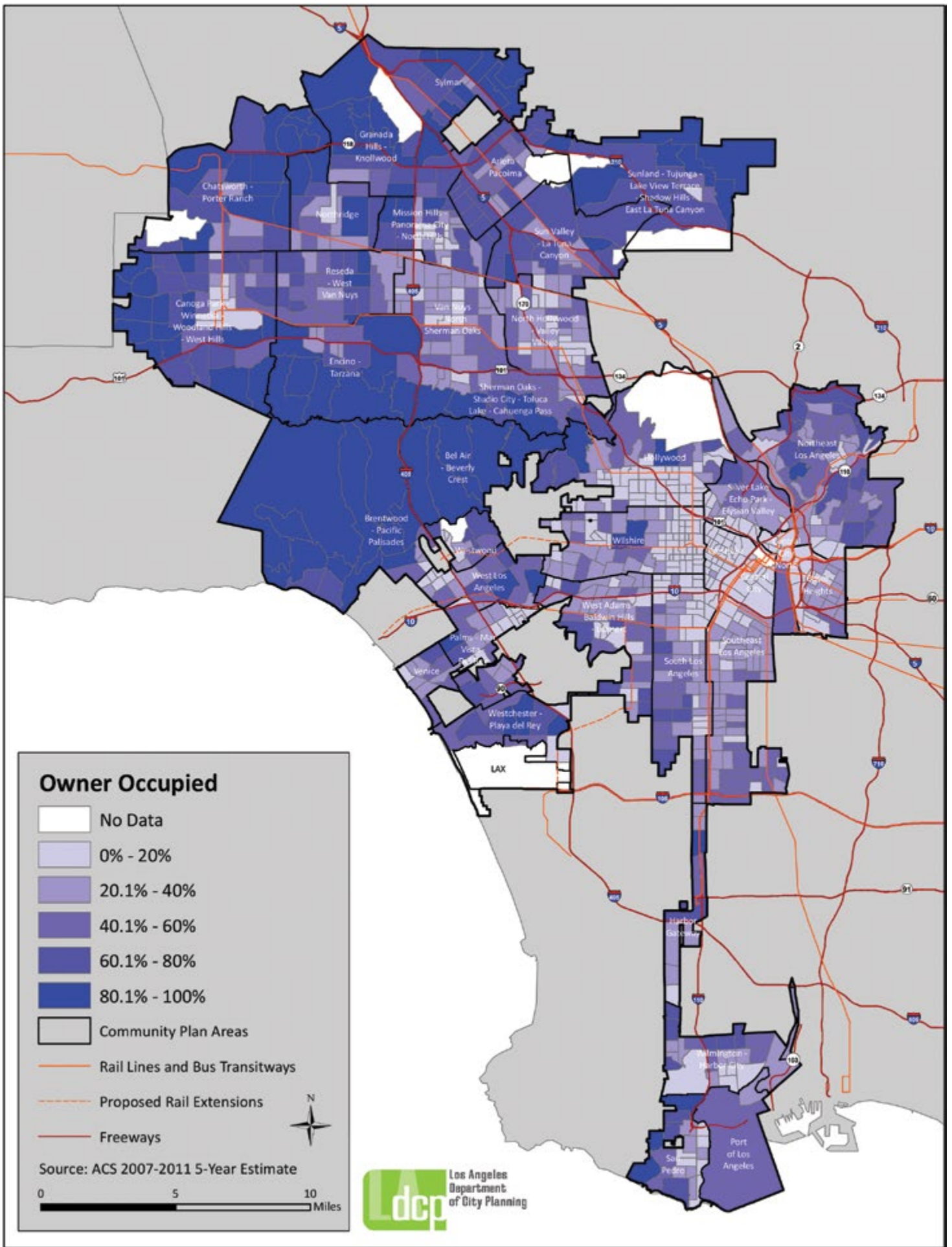


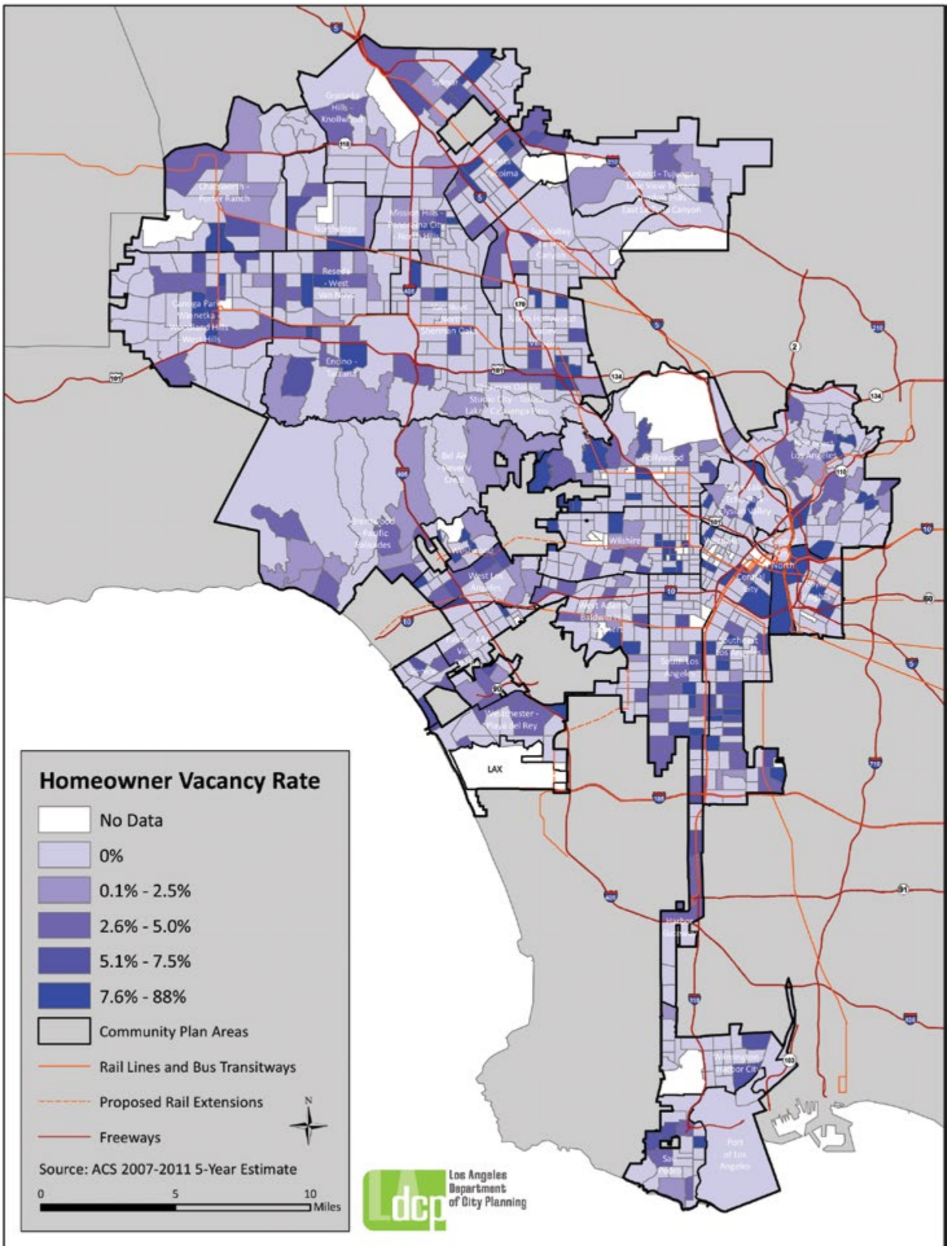




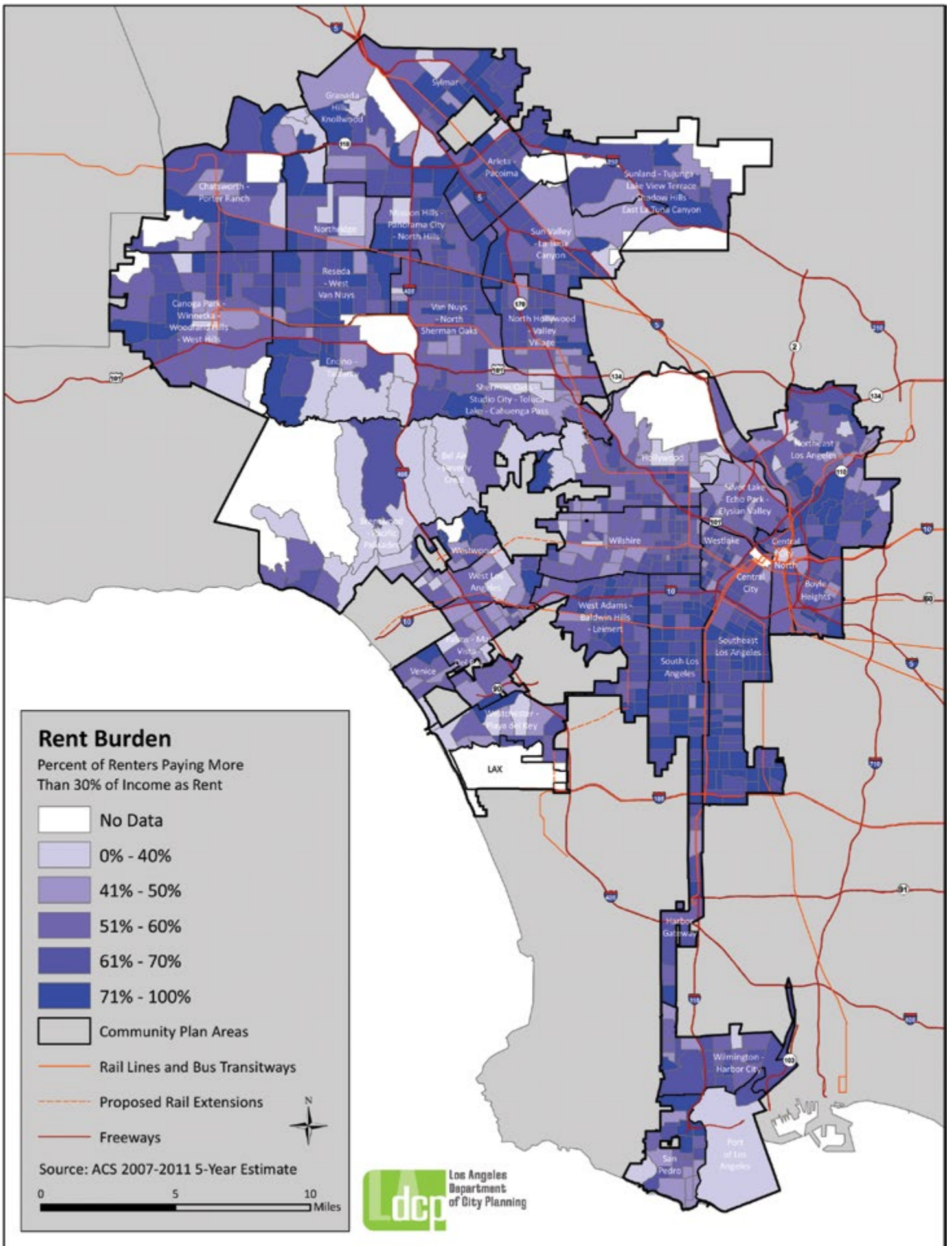








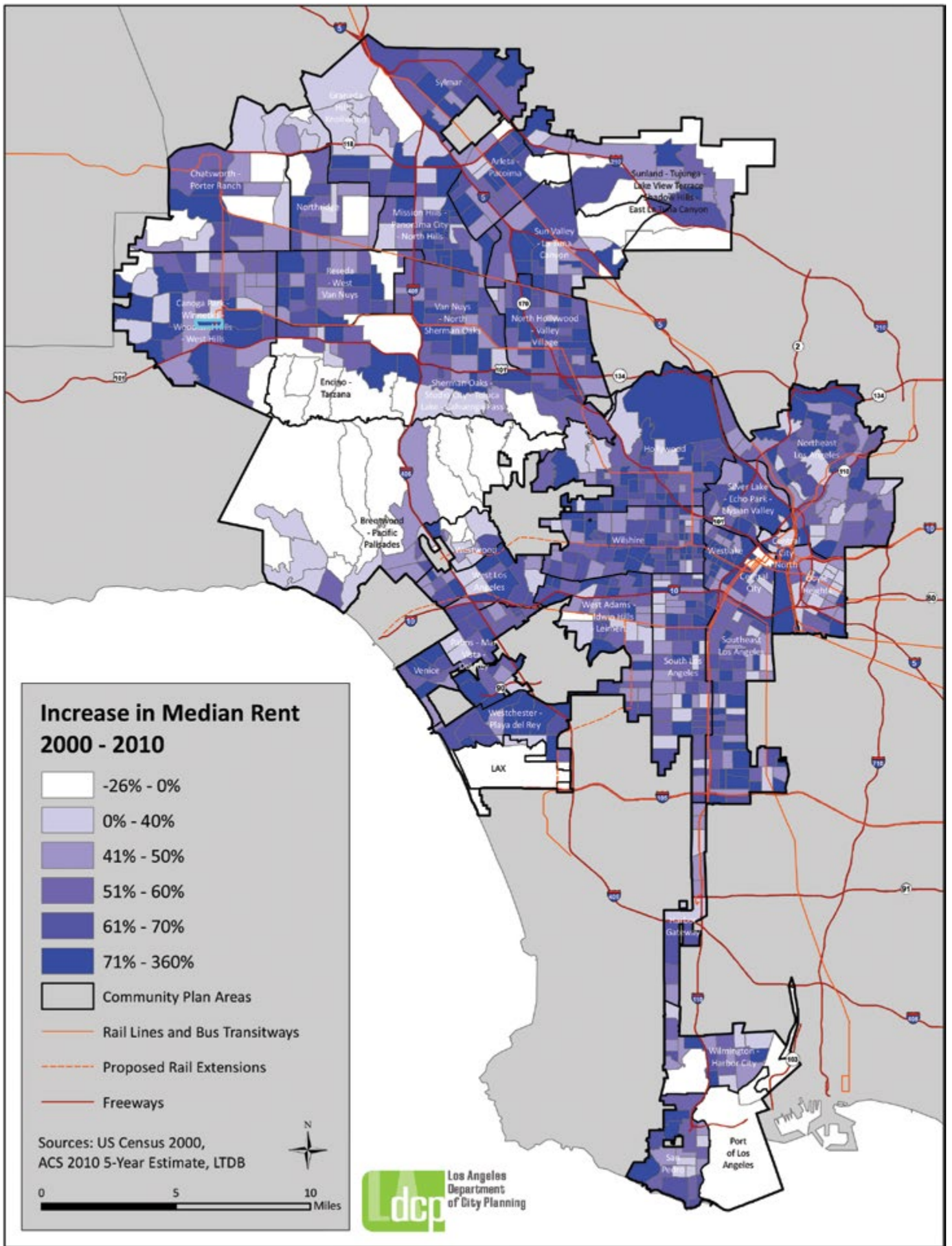


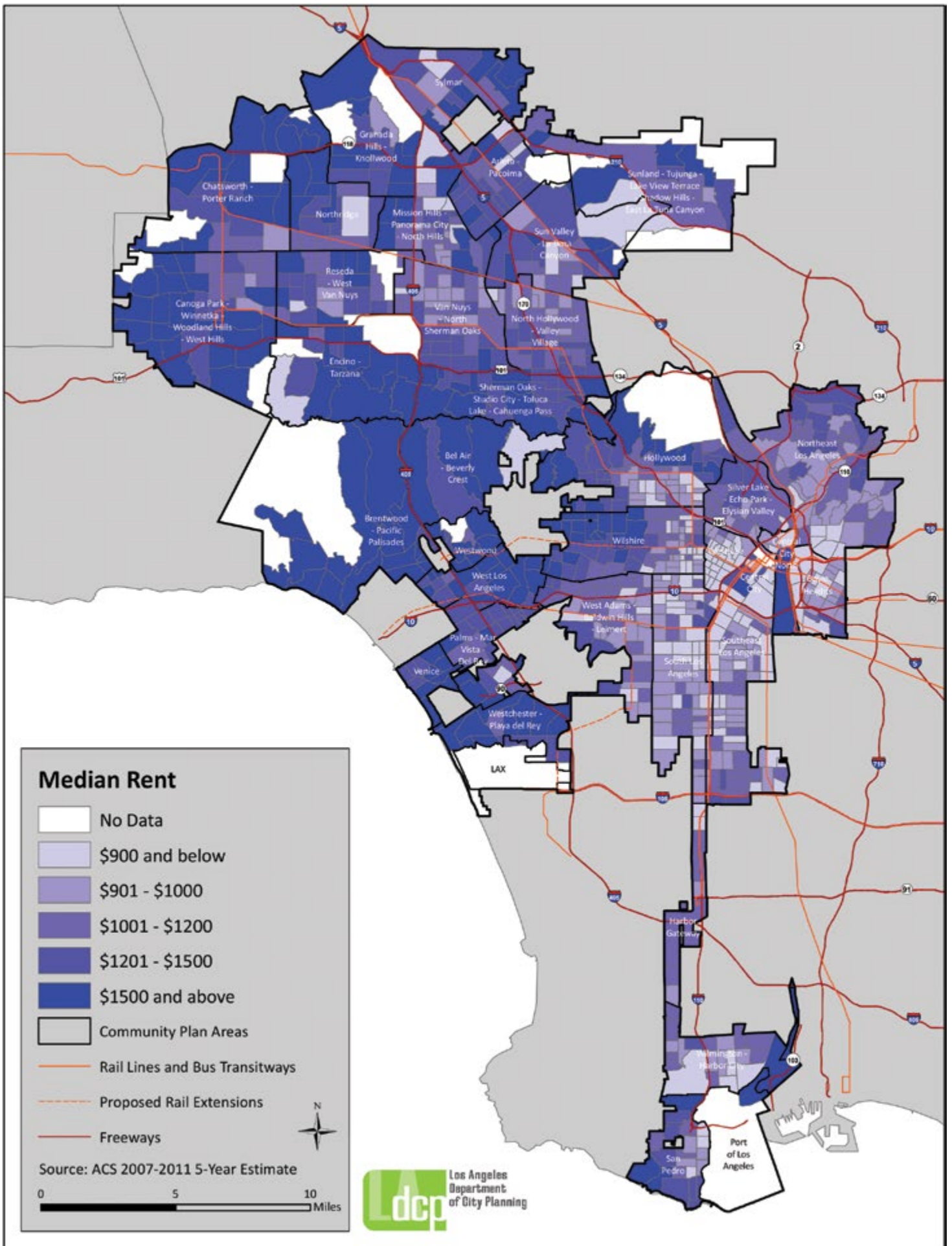


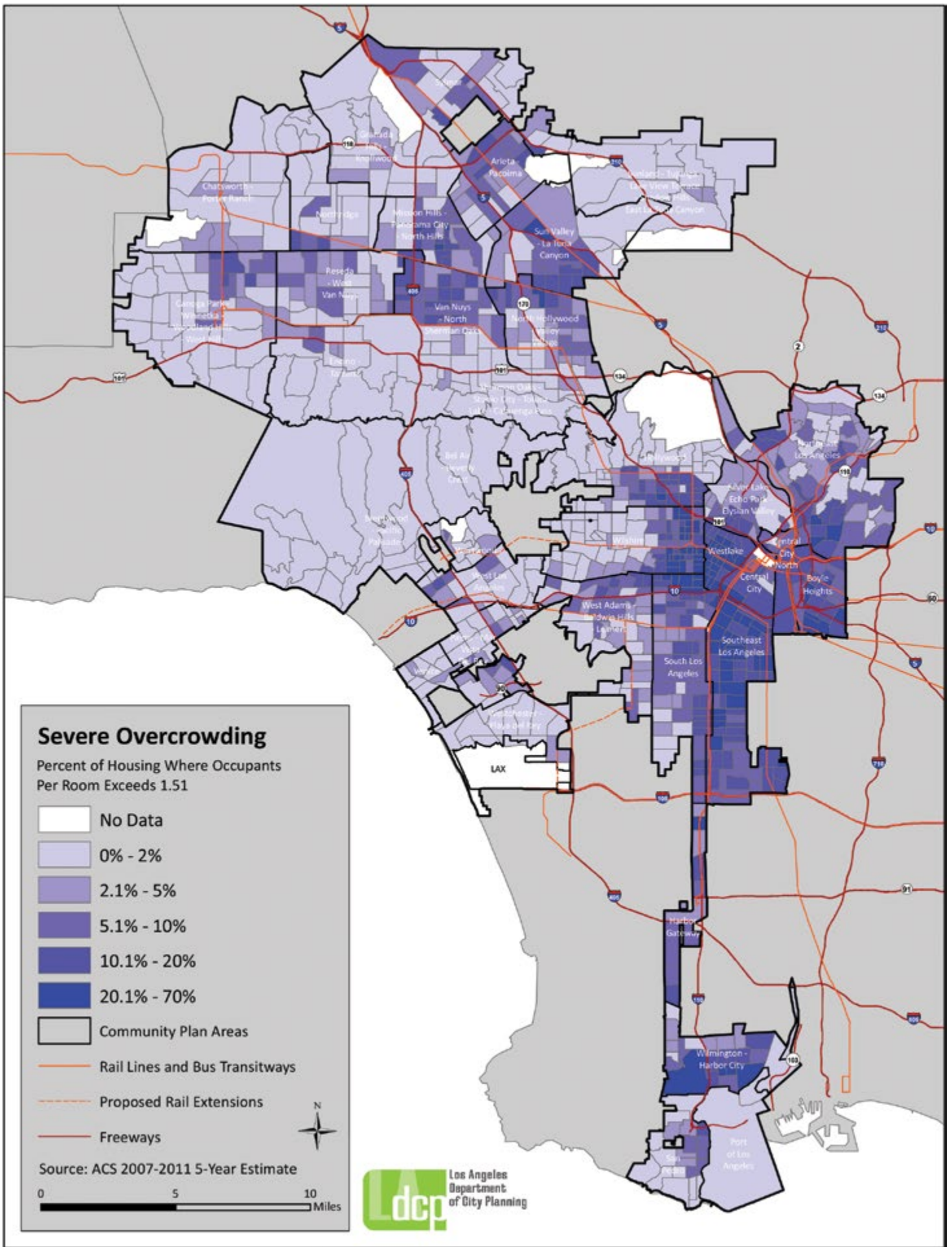


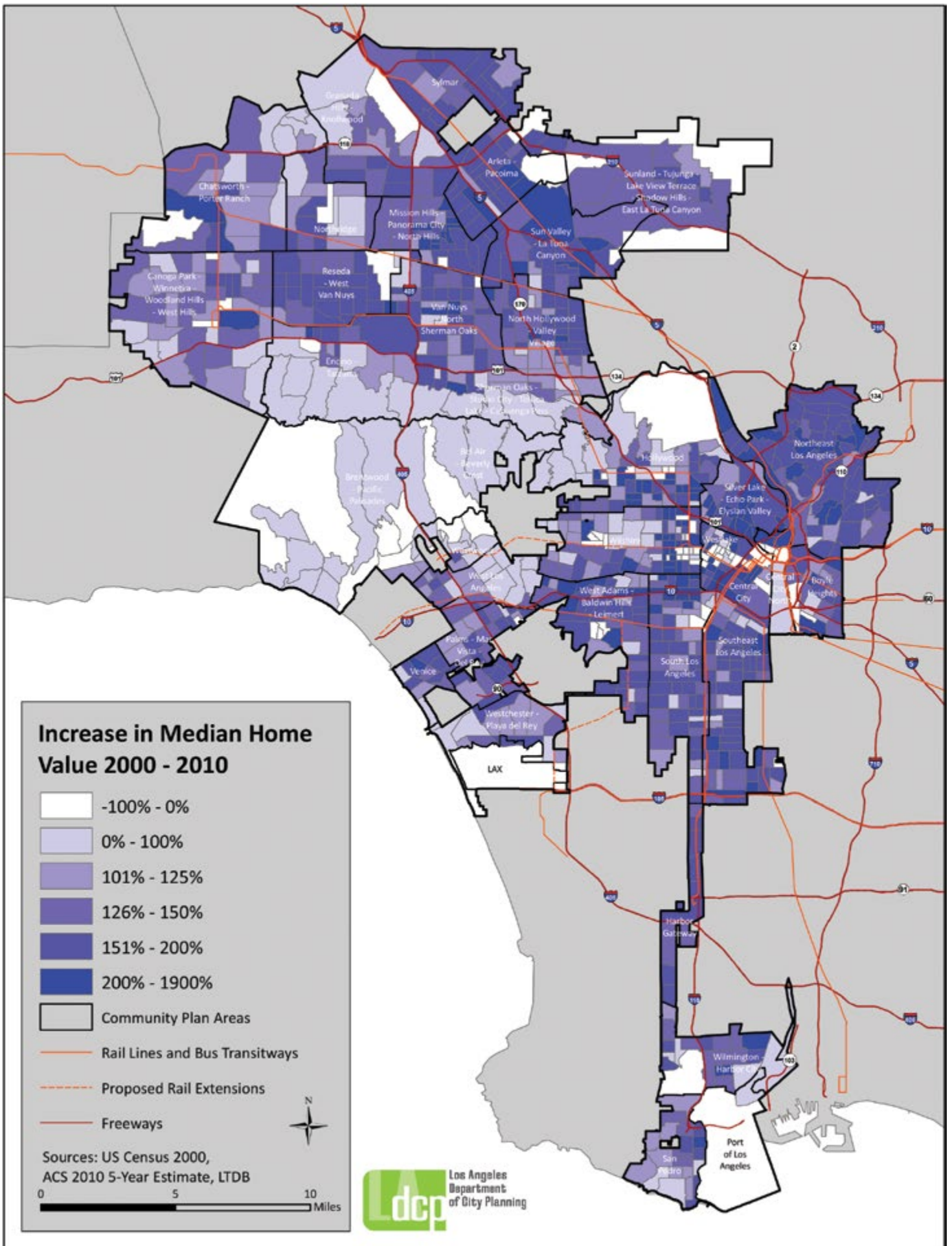


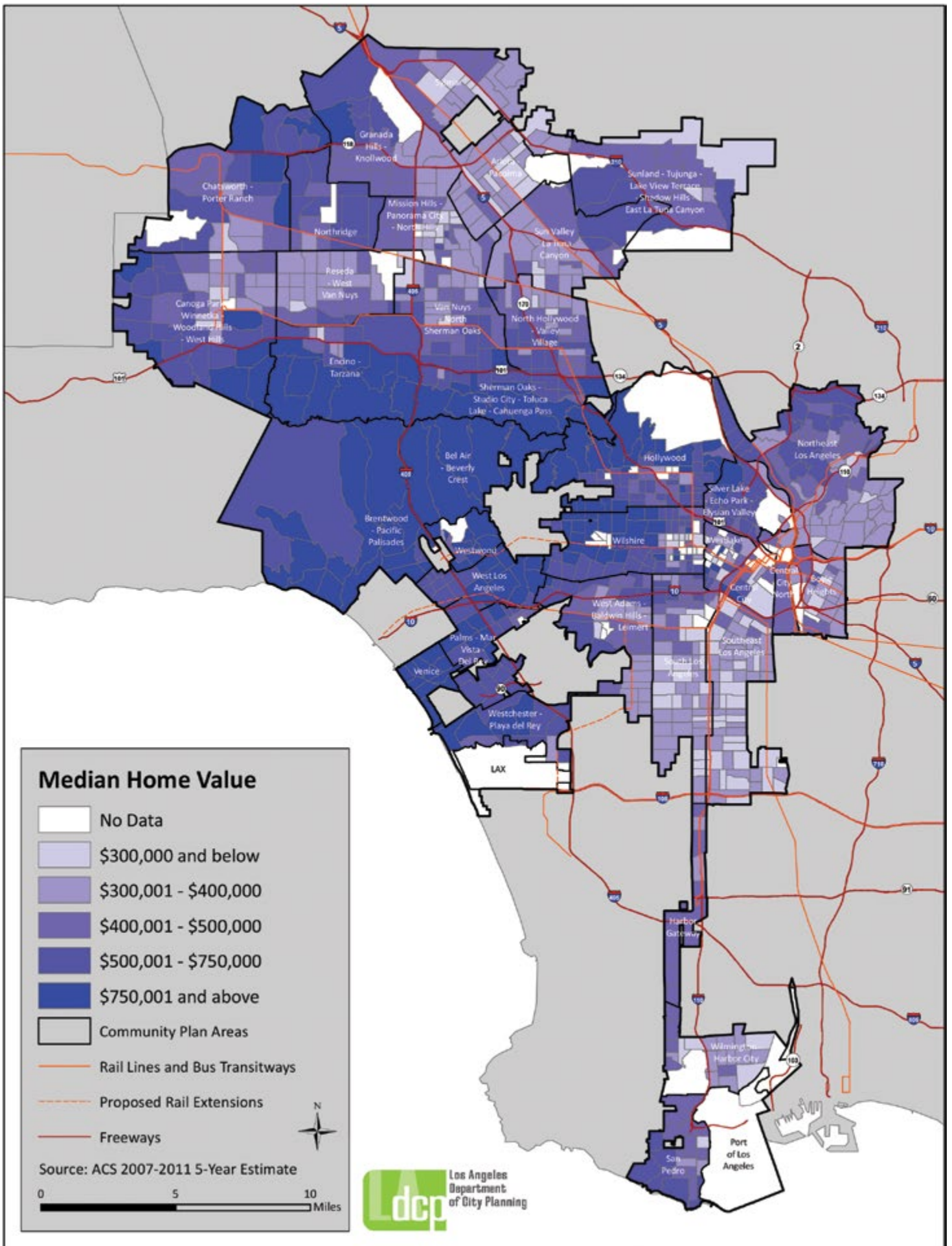












THIS PAGE IS INTENTIONALLY LEFT BLANK



# THE LOS ANGELES HOUSING ELEMENT