

Non-Parcel Resources



Address: I-5 northbound onramp from Los Feliz Blvd
 Name: Air Raid Siren No. 133
 Year built: 1940
 Architectural style: Not Applicable

Context 1:

Context:	Public and Private Institutional Development, 1850-1980
Sub context:	Military Institutions and Activities, 1850-1980
Theme:	Air Raid Sirens and Civil Defense, 1939-1960
Sub theme:	No SubTheme
Property type:	Institutional - Military
Property sub type:	Air Raid Siren
Criteria:	A/C; 1/3; 1/3
Status code:	3S;3CS;5S3
Reason:	Air raid siren; associated with WWII and Cold War military infrastructure.



Address: SW Corner Sunset & New Hampshire
 Name: Air Raid Siren No. 138
 Year built: 1940
 Architectural style: Not Applicable

Context 1:

Context:	Public and Private Institutional Development, 1850-1980
Sub context:	Military Institutions and Activities, 1850-1980
Theme:	Air Raid Sirens and Civil Defense, 1939-1960
Sub theme:	No SubTheme
Property type:	Institutional - Military
Property sub type:	Air Raid Siren
Criteria:	A/C; 1/3; 1/3
Status code:	3S;3CS;5S3
Reason:	Air raid siren; associated with World War II and Cold War military infrastructure.



Address: Across from 1117 Normandie
 Name: Air Raid Siren No. 180
 Year built: 1940
 Architectural style: Not Applicable

Context 1:

Context:	Public and Private Institutional Development, 1850-1980
Sub context:	Military Institutions and Activities, 1850-1980
Theme:	Air Raid Sirens and Civil Defense, 1939-1960
Sub theme:	No SubTheme
Property type:	Institutional - Military
Property sub type:	Air Raid Siren
Criteria:	A/C; 1/3; 1/3
Status code:	3S;3CS;5S3
Reason:	Air raid siren; associated with WWII and Cold War military infrastructure.



Address: Melrose Ave. at Detroit St.
 Name: Air Raid Siren No. 30
 Year built: 1940
 Architectural style: Not Applicable

Context 1:

Context:	Public and Private Institutional Development, 1850-1980
Sub context:	Military Institutions and Activities, 1850-1980
Theme:	Air Raid Sirens and Civil Defense, 1939-1960
Sub theme:	No SubTheme
Property type:	Institutional - Military
Property sub type:	Air Raid Siren
Criteria:	A/C; 1/3; 1/3
Status code:	3S;3CS;5S3
Reason:	Air raid siren; associated with WWII and Cold War military infrastructure.



Address: Alta Loma Terrace

Name: Alta Loma Terrace Public Stairway and Walkway

Year built: 1925

Architectural style: Not Applicable

Context 1:

Context:	Residential Development and Suburbanization, 1850-1980
Sub context:	No Sub-context
Theme:	Streetcar Suburbanization, 1888-1933
Sub theme:	Suburban Planning and Development, 1888-1933
Property type:	Tract/subdivision feature
Property sub type:	Public Stairway
Criteria:	A/1/1 & C/3/3
Status code:	5S3
Reason:	Excellent example of an early public stairways and walkways in Hollywood; public stairways and walkways are unique features of hillside residential developments throughout Los Angeles. Stairways and walkways appear to meet local criteria only and may not meet significance thresholds for National Register or California Register eligibility.



Address: Beginning at 2424 Argosy

Name: Argosy/Tuxedo Public Stairway

Year built: 1925

Architectural style: Not Applicable

Context 1:

Context:	Residential Development and Suburbanization, 1850-1980
Sub context:	No Sub-context
Theme:	Streetcar Suburbanization, 1888-1933
Sub theme:	Suburban Planning and Development, 1888-1933
Property type:	Tract/subdivision feature
Property sub type:	Public Stairway
Criteria:	A/1/1 & C/3/3
Status code:	5S3
Reason:	Excellent example of an early public stairway in Hollywood; public stairways are unique features of hillside residential developments throughout Los Angeles. Stairways appear to meet local criteria only and may not meet significance thresholds for National Register or California Register eligibility.



Address: Valley Oak Dr at Canyon Dr
 Name: Artemesia Estate Entrance Marker
 Year built: 1913
 Architectural style: Craftsman

Context 1:

Context:	Other Context, 1850-1980
Sub context:	No Sub-context
Theme:	Event or Series of Events, 1850-1980
Sub theme:	No SubTheme
Property type:	Other
Property sub type:	No Sub-Type
Criteria:	A/1/1
Status code:	3S;3CS;5S3
Reason:	Original entrance marker for the Artemesia Estate, built in 1913. The main residence of the Artemesia Estate is located at 5771 Valley Oak Drive, and is believed to be the largest Craftsman residence in the nation. The estate property was later subdivided and the land surrounding the main residence was re-developed as a gated residential neighborhood. This entrance marker is situated at what is now the entrance to this gated neighborhood. An identical marker sits in front of the main residence.



Address: Yeager and La Presa; Broadview Terrace and La Presa
 Name: Broadview Terrace Public Stairway
 Year built: 1925
 Architectural style: Not Applicable

Context 1:

Context:	Residential Development and Suburbanization, 1850-1980
Sub context:	No Sub-context
Theme:	Streetcar Suburbanization, 1888-1933
Sub theme:	Suburban Planning and Development, 1888-1933
Property type:	Tract/subdivision feature
Property sub type:	Public Stairway
Criteria:	A/1/1 & C/3/3
Status code:	5S3
Reason:	Excellent example of an early public stairway in Hollywood; public stairways are unique features of hillside residential developments throughout Los Angeles. Stairways appear to meet local criteria only and may not meet significance thresholds for National Register or California Register eligibility.



Address: Spanning the 101 Freeway and Cahuenga Bl at Woodrow Wilson Dr/Mulholland Dr

Name: Cahuenga/101 Freeway Bridge (North)

Year built: 1940

Architectural style: Moderne, PWA

Context 1:

Context:	Other Context, 1850-1980
Sub context:	No Sub-context
Theme:	Design/Construction, 1850-1980
Sub theme:	No SubTheme
Property type:	Other
Property sub type:	No Sub-Type
Criteria:	C/3/3
Status code:	3S;3CS;5S3
Reason:	Excellent example of a 1940s concrete bridge associated with the 101 Freeway in the Cahuenga Pass area of Hollywood; constructed as part of the Cahuenga Freeway in 1940. The Cahuenga Freeway was the first section of what would become the Hollywood Freeway (U.S. Route 101) connecting Hollywood with the San Fernando Valley through the Cahuenga Pass. The Cahuenga Freeway opened the same year as the Arroyo Seco Parkway, considered the first freeway in the western United States.



Address: Spanning the 101 Freeway at Cahuenga Bl

Name: Cahuenga/101 Freeway Bridge (South)

Year built: 1940

Architectural style: Moderne, PWA

Context 1:

Context:	Other Context, 1850-1980
Sub context:	No Sub-context
Theme:	Design/Construction, 1850-1980
Sub theme:	No SubTheme
Property type:	Other
Property sub type:	No Sub-Type
Criteria:	C/3/3
Status code:	3S;3CS;5S3
Reason:	Excellent example of a 1940s concrete bridge associated with the 101 Freeway in the Cahuenga Pass area of Hollywood; constructed as part of the Cahuenga Freeway in 1940. The Cahuenga Freeway was the first section of what would become the Hollywood Freeway (U.S. Route 101) connecting Hollywood with the San Fernando Valley through the Cahuenga Pass. The Cahuenga Freeway opened the same year as the Arroyo Seco Parkway, considered the first freeway in the western United States.



Address: 3819 Clayton Ave to 3884 Clayton Ave
 Name: Clayton Ave Public Stairway
 Year built: 1930
 Architectural style: Not Applicable

Context 1:

Context:	Residential Development and Suburbanization, 1850-1980
Sub context:	No Sub-context
Theme:	Streetcar Suburbanization, 1888-1933
Sub theme:	Suburban Planning and Development, 1888-1933
Property type:	Tract/subdivision feature
Property sub type:	Public Stairway
Criteria:	A/1/1 & C/3/3
Status code:	5S3
Reason:	Excellent example of an early public stairway in Los Feliz. Public stairways are unique features of hillside residential developments throughout Los Angeles. Stairways appear to meet local criteria only and may not meet significance thresholds for National Register or California Register eligibility.



Address: Clayton Ave to 3949 Cumberland Ave
 Name: Clayton/Cumberland Public Stairway
 Year built: 1925
 Architectural style: Not Applicable

Context 1:

Context:	Residential Development and Suburbanization, 1850-1980
Sub context:	No Sub-context
Theme:	Streetcar Suburbanization, 1888-1933
Sub theme:	Suburban Planning and Development, 1888-1933
Property type:	Tract/subdivision feature
Property sub type:	Public Stairway
Criteria:	A/1/1 & C/3/3
Status code:	5S3
Reason:	Excellent example of an early public stairway in Hollywood. Public stairways are unique features of hillside residential developments throughout Los Angeles. Stairways appear to meet local criteria only and may not meet significance thresholds for National Register or California Register eligibility.



Address: Clayton Ave to Sanborn Ave
 Name: Clayton/Sanborn Public Stairway
 Year built: 1925
 Architectural style: Not Applicable

Context 1:


Context:	Residential Development and Suburbanization, 1850-1980
Sub context:	No Sub-context
Theme:	Streetcar Suburbanization, 1888-1933
Sub theme:	Suburban Planning and Development, 1888-1933
Property type:	Tract/subdivision feature
Property sub type:	Public Stairway
Criteria:	A/1/1 & C/3/3
Status code:	5S3
Reason:	Excellent example of an early public stairway in Hollywood; public stairways are unique features of hillside residential developments throughout Los Angeles. Stairways appear to meet local criteria only and may not meet significance thresholds for National Register or California Register eligibility.



Address: East side of Laurel Canyon below Lark Lane.
 Name: Dickson Lane Public Stairway
 Year built: 1925
 Architectural style: Not Applicable

Context 1:

Context:	Residential Development and Suburbanization, 1850-1980
Sub context:	No Sub-context
Theme:	Streetcar Suburbanization, 1888-1933
Sub theme:	Suburban Planning and Development, 1888-1933
Property type:	Tract/subdivision feature
Property sub type:	Public Stairway
Criteria:	A/1/1 & C/3/3
Status code:	5S3
Reason:	Excellent example of an early public stairway in Hollywood; public stairways are unique features of hillside residential developments throughout Los Angeles. Stairways appear to meet local criteria only and may not meet significance thresholds for National Register or California Register eligibility.



Address: Vermont and Hillhurst between Los Feliz and Griffith Park
 Name: Griffith Park Main Entrance Designed Landscape
 Year built: 1913
 Architectural style: Not Applicable

Context 1:

Context:	Cultural Landscapes, 1875-1980
Sub context:	Designed Landscapes, 1875-1980
Theme:	Monumental Civic Improvements, 1916-1940
Sub theme:	No SubTheme
Property type:	Landscape
Property sub type:	Landscaped Median
Criteria:	A/1/1&C/3/3
Status code:	3S;3CS;5S3
Reason:	Excellent and unique example of a designed landscape in Los Feliz, developed as the primary public access route to Griffith Park, the city's largest public park. Features of this landscape include the winding street pattern; landscaped medians and parkways; mature Moreton Bay fig, coral and other street trees; and period lampposts. This landscape was designed by nationally-significant landscape architect Wilbur D. Cook; among Cook's designs are the 1893 Columbian Exposition in Chicago, the US Capitol grounds in 1902, and Balboa Park for the 1913 Panama-California Exposition in San Diego. Locally, Cook designed the master plan for the City of Beverly Hills, Palos Verdes Estates, and Exposition Park. Today, this designed landscape is a defining feature of the surrounding Los Feliz neighborhood.



Address: North end of High Tower at Broadview Terrace
 Name: High Tower Elevator and Garages
 Year built: 1923
 Architectural style: Mediterranean Revival

Context 1:

Context:	Residential Development and Suburbanization, 1850-1980
Sub context:	No Sub-context
Theme:	Streetcar Suburbanization, 1888-1933
Sub theme:	Suburban Planning and Development, 1888-1933
Property type:	Tract/subdivision feature
Property sub type:	Other
Criteria:	A/1/1 & C/3/3
Status code:	3S;3CS;5S3
Reason:	Excellent and unique example of hillside pedestrian infrastructure in Hollywood. Free-standing elevator tower provides access to hillside homes from garages below; elevator tower is linked to hillside network of concrete pedestrian stairways and walkways. Elevator tower and garages are part of the original 1920s Alta Loma development.



Address: Underneath Highland Ave linking the Hollywood Bowl and surface parking lots across the street

Name: Hollywood Bowl Pedestrian Tunnel

Year built: 1953

Architectural style: Not Applicable

Context 1:

Context:	Public and Private Institutional Development, 1850-1980
Sub context:	Government Infrastructure and Services, 1850-1980
Theme:	Transportation Infrastructure, 1880-1980
Sub theme:	Pedestrian Tunnels, 1918-1960
Property type:	Pedestrian Tunnel
Property sub type:	No Sub-Type
Criteria:	A/1/1
Status code:	3S;3CS;5S3
Reason:	Rare example of a 1950s pedestrian tunnel in Los Angeles; runs underneath Highland Avenue, providing safe pedestrian access to the Hollywood Bowl from nearby surface parking lots.



Address: On Lake Hollywood between Primera and Barham

Name: Hollywood Knolls Entrance Gates

Year built: 0

Architectural style: American Colonial Revival

Context 1:

Context:	Residential Development and Suburbanization, 1850-1980
Sub context:	No Sub-context
Theme:	Automobile Suburbanization, 1908-1937
Sub theme:	Suburban Planning and Development, 1908-1937
Property type:	Tract/subdivision feature
Property sub type:	Entrance Pillar(s)
Criteria:	A/1/1 & C/3/3
Status code:	QQQ
Reason:	Research indicates this may be the original gateway marking the entrance to the 1920s Hollywood Knolls residential development. However, this could not be confirmed; more research is needed to determine the construction date of the entrance markers.



Address: Underneath Hollywood Blvd at New Hampshire Ave
 Name: Hollywood/New Hampshire Pedestrian Tunnel
 Year built: 1950
 Architectural style: Not Applicable

Context 1:

Context:	Public and Private Institutional Development, 1850-1980
Sub context:	Government Infrastructure and Services, 1850-1980
Theme:	Transportation Infrastructure, 1880-1980
Sub theme:	Pedestrian Tunnels, 1918-1960
Property type:	Pedestrian Tunnel
Property sub type:	No Sub-Type
Criteria:	A/1/1
Status code:	3S;3CS;5S3
Reason:	Rare example of a pedestrian tunnel in Los Angeles; runs underneath Hollywood Boulevard, providing safe pedestrian access to Los Feliz Elementary School.



Address: Hollyridge at Lechner
 Name: Hollywoodland Public Retaining Wall 1
 Year built: 1923
 Architectural style: Not Applicable

Context 1:

Context:	Residential Development and Suburbanization, 1850-1980
Sub context:	No Sub-context
Theme:	Streetcar Suburbanization, 1888-1933
Sub theme:	Suburban Planning and Development, 1888-1933
Property type:	Tract/subdivision feature
Property sub type:	Retaining Wall
Criteria:	A/1/1 & C/3/3
Status code:	5S3
Reason:	This granite retaining wall is an intact original feature of the 1923 Hollywoodland residential development. It appears to meet local criteria only and may not meet significance thresholds for National Register or California Register eligibility.



Address: 6201 Rodgerton
 Name: Hollywoodland Public Retaining Wall 10
 Year built: 1923
 Architectural style: Not Applicable

Context 1:

Context:	Residential Development and Suburbanization, 1850-1980
Sub context:	No Sub-context
Theme:	Streetcar Suburbanization, 1888-1933
Sub theme:	Suburban Planning and Development, 1888-1933
Property type:	Tract/subdivision feature
Property sub type:	Retaining Wall
Criteria:	A/1/1 & C/3/3
Status code:	5S3
Reason:	This granite retaining wall is an intact original feature of the 1923 Hollywoodland residential development. It appears to meet local criteria only and may not meet significance thresholds for National Register or California Register eligibility.



Address: Lechner and Westshire
 Name: Hollywoodland Public Retaining Wall 2
 Year built: 1923
 Architectural style: Not Applicable

Context 1:

Context:	Residential Development and Suburbanization, 1850-1980
Sub context:	No Sub-context
Theme:	Streetcar Suburbanization, 1888-1933
Sub theme:	Suburban Planning and Development, 1888-1933
Property type:	Tract/subdivision feature
Property sub type:	Retaining Wall
Criteria:	A/1/1 & C/3/3
Status code:	5S3
Reason:	This granite retaining wall is an intact original feature of the 1923 Hollywoodland residential development. It appears to meet local criteria only and may not meet significance thresholds for National Register or California Register eligibility.



Address: Ledgewood and Rockcliff
 Name: Hollywoodland Public Retaining Wall 3
 Year built: 1923
 Architectural style: Not Applicable

Context 1:

Context:	Residential Development and Suburbanization, 1850-1980
Sub context:	No Sub-context
Theme:	Streetcar Suburbanization, 1888-1933
Sub theme:	Suburban Planning and Development, 1888-1933
Property type:	Tract/subdivision feature
Property sub type:	Retaining Wall
Criteria:	A/1/1 & C/3/3
Status code:	5S3
Reason:	This granite retaining wall is an intact original feature of the 1923 Hollywoodland residential development. It appears to meet local criteria only and may not meet significance thresholds for National Register or California Register eligibility.



Address: Mulholland between Ledgewood and Deronda
 Name: Hollywoodland Public Retaining Wall 4
 Year built: 1923
 Architectural style: Not Applicable

Context 1:

Context:	Residential Development and Suburbanization, 1850-1980
Sub context:	No Sub-context
Theme:	Streetcar Suburbanization, 1888-1933
Sub theme:	Suburban Planning and Development, 1888-1933
Property type:	Tract/subdivision feature
Property sub type:	Retaining Wall
Criteria:	A/1/1 & C/3/3
Status code:	5S3
Reason:	This granite retaining wall is an intact original feature of the 1923 Hollywoodland residential development. It appears to meet local criteria only and may not meet significance thresholds for National Register or California Register eligibility.



Address: Mulholland Hwy between Durand and Ledgewood
 Name: Hollywoodland Public Retaining Wall 5
 Year built: 1923
 Architectural style: Not Applicable

Context 1:

Context:	Residential Development and Suburbanization, 1850-1980
Sub context:	No Sub-context
Theme:	Streetcar Suburbanization, 1888-1933
Sub theme:	Suburban Planning and Development, 1888-1933
Property type:	Tract/subdivision feature
Property sub type:	Retaining Wall
Criteria:	A/1/1 & C/3/3
Status code:	5S3
Reason:	This granite retaining wall is an intact original feature of the 1923 Hollywoodland residential development. It appears to meet local criteria only and may not meet significance thresholds for National Register or California Register eligibility.



Address: Durand and Heather
 Name: Hollywoodland Public Retaining Wall 6
 Year built: 1923
 Architectural style: Not Applicable

Context 1:

Context:	Residential Development and Suburbanization, 1850-1980
Sub context:	No Sub-context
Theme:	Streetcar Suburbanization, 1888-1933
Sub theme:	Suburban Planning and Development, 1888-1933
Property type:	Tract/subdivision feature
Property sub type:	Retaining Wall
Criteria:	A/1/1 & C/3/3
Status code:	5S3
Reason:	This granite retaining wall is an intact original feature of the 1923 Hollywoodland residential development. It appears to meet local criteria only and may not meet significance thresholds for National Register or California Register eligibility.



Address: Belden and Flagmoor
 Name: Hollywoodland Public Retaining Wall 7
 Year built: 1923
 Architectural style: Not Applicable

Context 1:

Context:	Residential Development and Suburbanization, 1850-1980
Sub context:	No Sub-context
Theme:	Streetcar Suburbanization, 1888-1933
Sub theme:	Suburban Planning and Development, 1888-1933
Property type:	Tract/subdivision feature
Property sub type:	Retaining Wall
Criteria:	A/1/1 & C/3/3
Status code:	5S3
Reason:	This granite retaining wall is an intact original feature of the 1923 Hollywoodland residential development. It appears to meet local criteria only and may not meet significance thresholds for National Register or California Register eligibility.



Address: Flagmoor and Durand
 Name: Hollywoodland Public Retaining Wall 8
 Year built: 1923
 Architectural style: Not Applicable

Context 1:

Context:	Residential Development and Suburbanization, 1850-1980
Sub context:	No Sub-context
Theme:	Streetcar Suburbanization, 1888-1933
Sub theme:	Suburban Planning and Development, 1888-1933
Property type:	Tract/subdivision feature
Property sub type:	Retaining Wall
Criteria:	A/1/1 & C/3/3
Status code:	5S3
Reason:	This granite retaining wall is an intact original feature of the 1923 Hollywoodland residential development. It appears to meet local criteria only and may not meet significance thresholds for National Register or California Register eligibility.



Address: Beachwood and Rodgerton
 Name: Hollywoodland Public Retaining Wall 9
 Year built: 1923
 Architectural style: Not Applicable

Context 1:

Context:	Residential Development and Suburbanization, 1850-1980
Sub context:	No Sub-context
Theme:	Streetcar Suburbanization, 1888-1933
Sub theme:	Suburban Planning and Development, 1888-1933
Property type:	Tract/subdivision feature
Property sub type:	Retaining Wall
Criteria:	A/1/1 & C/3/3
Status code:	5S3
Reason:	This granite retaining wall is an intact original feature of the 1923 Hollywoodland residential development. It appears to meet local criteria only and may not meet significance thresholds for National Register or California Register eligibility.



Address: Hoover St to Prospect Ave
 Name: Hoover Walk Public Stairway
 Year built: 1925
 Architectural style: Not Applicable

Context 1:

Context:	Residential Development and Suburbanization, 1850-1980
Sub context:	No Sub-context
Theme:	Streetcar Suburbanization, 1888-1933
Sub theme:	Suburban Planning and Development, 1888-1933
Property type:	Tract/subdivision feature
Property sub type:	Public Stairway
Criteria:	A/1/1 & C/3/3
Status code:	5S3
Reason:	Excellent example of an early public stairway in Hollywood. Public stairways are unique features of hillside residential developments throughout Los Angeles. Stairways appear to meet local criteria only and may not meet significance thresholds for National Register or California Register eligibility.



Address: Las Palmas between Bonair Place and Emmet


Name: Las Palmas Public Stairway

Year built: 1925

Architectural style: Not Applicable

Context 1:

Context:	Residential Development and Suburbanization, 1850-1980
Sub context:	No Sub-context
Theme:	Streetcar Suburbanization, 1888-1933
Sub theme:	Suburban Planning and Development, 1888-1933
Property type:	Tract/subdivision feature
Property sub type:	Public Stairway
Criteria:	A/1/1 & C/3/3
Status code:	5S3
Reason:	Excellent example of an early public stairway in Hollywood; public stairways are unique features of hillside residential developments throughout Los Angeles. Stairways appear to meet local criteria only and may not meet significance thresholds for National Register or California Register eligibility.



Address: Los Altos and High Tower


Name: Los Altos Public Stairway

Year built: 1925

Architectural style: Not Applicable

Context 1:

Context:	Residential Development and Suburbanization, 1850-1980
Sub context:	No Sub-context
Theme:	Streetcar Suburbanization, 1888-1933
Sub theme:	Suburban Planning and Development, 1888-1933
Property type:	Tract/subdivision feature
Property sub type:	Public Stairway
Criteria:	A/1/1 & C/3/3
Status code:	5S3
Reason:	Excellent example of an early public stairway in Hollywood; public stairways are unique features of hillside residential developments throughout Los Angeles. Stairways appear to meet local criteria only and may not meet significance thresholds for National Register or California Register eligibility.



Address: 2040 Mayview Dr. to Hyperion
 Name: Mayview Public Stairway
 Year built: 1925
 Architectural style: Not Applicable

Context 1:

Context:	Residential Development and Suburbanization, 1850-1980
Sub context:	No Sub-context
Theme:	Streetcar Suburbanization, 1888-1933
Sub theme:	Suburban Planning and Development, 1888-1933
Property type:	Tract/subdivision feature
Property sub type:	Public Stairway
Criteria:	A/1/1 & C/3/3
Status code:	5S3
Reason:	Excellent example of an early public stairway in Hollywood. Public stairways are unique features of hillside residential developments throughout Los Angeles. Stairways appear to meet local criteria only and may not meet significance thresholds for National Register or California Register eligibility.



Address: 1982 Mayview Dr to Udell Court
 Name: Mayview/Udell Public Stairway
 Year built: 1925
 Architectural style: Not Applicable

Context 1:

Context:	Residential Development and Suburbanization, 1850-1980
Sub context:	No Sub-context
Theme:	Streetcar Suburbanization, 1888-1933
Sub theme:	Suburban Planning and Development, 1888-1933
Property type:	Tract/subdivision feature
Property sub type:	Public Stairway
Criteria:	A/1/1 & C/3/3
Status code:	5S3
Reason:	Excellent example of an early public stairway in Hollywood; public stairways are unique features of hillside residential developments throughout Los Angeles. Stairways appear to meet local criteria only and may not meet significance thresholds for National Register or California Register eligibility.



Address: In Lasky-DeMille Barn parking lot; formerly Milner Road

Name: Milner Road Public Stairway

Year built: 1925

Architectural style: Not Applicable

Context 1:

Context:	Residential Development and Suburbanization, 1850-1980
Sub context:	No Sub-context
Theme:	Streetcar Suburbanization, 1888-1933
Sub theme:	Suburban Planning and Development, 1888-1933
Property type:	Tract/subdivision feature
Property sub type:	Public Stairway
Criteria:	A/1/1 & C/3/3
Status code:	5S3
Reason:	Excellent example of an early public stairway in Hollywood. It appears this stairway originally provided pedestrian access from the Whitley Heights development to the streetcar line on Highland Avenue via Milner Road. Today, Milner Road has been realigned and the bottom portion of the stairway now terminates in a surface parking lot. Public stairways are unique features of hillside residential developments throughout Los Angeles. Stairways appear to meet local criteria only and may not meet significance thresholds for National Register or California Register eligibility.



Address: Intersection of Jupiter Drive and Willow Glen Road

Name: Mt. Olympus Columns and Planters

Year built: 1965

Architectural style: Not Applicable

Context 1:

Context:	Residential Development and Suburbanization, 1850-1980
Sub context:	No Sub-context
Theme:	Automobile Suburbanization, 1908-1937
Sub theme:	Suburban Planning and Development, 1908-1937
Property type:	Tract/subdivision feature
Property sub type:	Entrance Pillar(s)
Criteria:	A/1/1 & C/3/3
Status code:	5S3
Reason:	Excellent and unique example of designed landscape features in the Hollywood Hills. Original features, including multiple travertine columns and planters, are associated with the 1960s Mt. Olympus residential development. The property appears to meet local criteria only and may not meet significance thresholds for National Register or California Register eligibility.



Address: Intersection of Hercules Drive and Oceanus Drive/Jupiter Drive.

Name: Mt. Olympus Fountains

Year built: 1965

Architectural style: Not Applicable

Context 1:

Context:	Residential Development and Suburbanization, 1850-1980
Sub context:	No Sub-context
Theme:	Automobile Suburbanization, 1908-1937
Sub theme:	Suburban Planning and Development, 1908-1937
Property type:	Tract/subdivision feature
Property sub type:	Fountain
Criteria:	A/1/1 & C/3/3
Status code:	5S3
Reason:	Excellent and unique example of designed landscape features in the Hollywood Hills. Original features, including multiple four travertine fountains with planters, are associated with the 1960s Mt. Olympus residential development. The property appears to meet local criteria only and may not meet significance thresholds for National Register or California Register eligibility.



Address: Intersection of Mt. Olympus Drive and Laurel Canyon Blvd.

Name: Mt. Olympus Main Entrance

Year built: 1965

Architectural style: Not Applicable

Context 1:

Context:	Residential Development and Suburbanization, 1850-1980
Sub context:	No Sub-context
Theme:	Automobile Suburbanization, 1908-1937
Sub theme:	Suburban Planning and Development, 1908-1937
Property type:	Tract/subdivision feature
Property sub type:	Planter
Criteria:	A/1/1 & C/3/3
Status code:	5S3
Reason:	Excellent and unique example of designed landscape features in the Hollywood Hills. Original features -- including the Mt. Olympus sign, columns, planters, retaining walls and a water feature -- are associated with the 1960s Mt. Olympus residential development. The property appears to meet local criteria only and may not meet significance thresholds for National Register or California Register eligibility.

Context 2:

Context:	Residential Development and Suburbanization, 1850-1980
Sub context:	No Sub-context
Theme:	Automobile Suburbanization, 1908-1937
Sub theme:	Suburban Planning and Development, 1908-1937
Property type:	Tract/subdivision feature
Property sub type:	Retaining Wall
Criteria:	A/1/1 & C/3/3
Status code:	5S3
Reason:	Original designed landscape features of the 1960s Mt. Olympus residential development significant for association with residential development. The property appears to meet local criteria only and may not meet significance thresholds for National Register or California Register eligibility.



Address: Intersection of Hermes Drive and Jupiter Drive

Name: Mt. Olympus Planters

Year built: 1965

Architectural style: Not Applicable

Context 1:

Context:	Residential Development and Suburbanization, 1850-1980
Sub context:	No Sub-context
Theme:	Automobile Suburbanization, 1908-1937
Sub theme:	Suburban Planning and Development, 1908-1937
Property type:	Tract/subdivision feature
Property sub type:	Planter
Criteria:	A/1/1 & C/3/3
Status code:	5S3
Reason:	Excellent and unique example of designed landscape features in the Hollywood Hills. Original features, including multiple travertine planters with a plaque reading "Hermes Drive" as well as an omega and torch symbols, are associated with the 1960s Mt. Olympus residential development. The property appears to meet local criteria only and may not meet significance thresholds for National Register or California Register eligibility.



Address: Paramount Dr to Glencoe Wy; Glencoe Wy to High Tower Dr
 Name: Paramount/Glencoe/High Tower Public Stairway
 Year built: 1925
 Architectural style: Not Applicable

Context 1:

Context:	Residential Development and Suburbanization, 1850-1980
Sub context:	No Sub-context
Theme:	Streetcar Suburbanization, 1888-1933
Sub theme:	Suburban Planning and Development, 1888-1933
Property type:	Tract/subdivision feature
Property sub type:	Public Stairway
Criteria:	A/1/1 & C/3/3
Status code:	5S3
Reason:	Excellent example of an early public stairway in Hollywood; public stairways are unique features of hillside residential developments throughout Los Angeles. Stairways appear to meet local criteria only and may not meet significance thresholds for National Register or California Register eligibility.



Address: Between 3200 and 3300 Primera Avenue
 Name: Primera Park
 Year built: 1923
 Architectural style: Not Applicable

Context 1:

Context:	Residential Development and Suburbanization, 1850-1980
Sub context:	No Sub-context
Theme:	Automobile Suburbanization, 1908-1937
Sub theme:	Suburban Planning and Development, 1908-1937
Property type:	Tract/subdivision feature
Property sub type:	Other
Criteria:	A/1/1 & C/3/3
Status code:	3S;3CS;5S3
Reason:	Excellent and unique example of a landscape feature in Hollywood; a traffic island, landscaped as a small neighborhood park, associated with 1920s Hollywood Knolls residential development.



Address: Franklin Ave to Holly Vista Ave to Deloz Ave to Prospect Ave
 Name: Prospect Walk Public Stairway
 Year built: 1930
 Architectural style: Not Applicable

Context 1:

Context:	Residential Development and Suburbanization, 1850-1980
Sub context:	No Sub-context
Theme:	Streetcar Suburbanization, 1888-1933
Sub theme:	Suburban Planning and Development, 1888-1933
Property type:	Tract/subdivision feature
Property sub type:	Public Stairway
Criteria:	A/1/1 & C/3/3
Status code:	5S3
Reason:	Excellent example of an early public stairway in Hollywood. Public stairways are unique features of hillside residential developments throughout Los Angeles. Stairways appear to meet local criteria only and may not meet significance thresholds for National Register or California Register eligibility.



Address: Ronda Vista Dr to Lyric Ave to Claremont Ave
 Name: Radio Walk East Public Stairway
 Year built: 1930
 Architectural style: Not Applicable

Context 1:


Context:	Residential Development and Suburbanization, 1850-1980
Sub context:	No Sub-context
Theme:	Streetcar Suburbanization, 1888-1933
Sub theme:	Suburban Planning and Development, 1888-1933
Property type:	Tract/subdivision feature
Property sub type:	Public Stairway
Criteria:	A/1/1 & C/3/3
Status code:	5S3
Reason:	Excellent example of an early public stairway in Hollywood. Public stairways are unique features of hillside residential developments throughout Los Angeles. Stairways appear to meet local criteria only and may not meet significance thresholds for National Register or California Register eligibility.



Address: Franklin Ave to Holly Vista Ave to Deloz Ave
 Name: Radio Walk West Public Stairway
 Year built: 1930
 Architectural style: Not Applicable

Context 1:

Context:	Residential Development and Suburbanization, 1850-1980
Sub context:	No Sub-context
Theme:	Streetcar Suburbanization, 1888-1933
Sub theme:	Suburban Planning and Development, 1888-1933
Property type:	Tract/subdivision feature
Property sub type:	Public Stairway
Criteria:	A/1/1 & C/3/3
Status code:	5S3
Reason:	Excellent example of an early public stairway in Hollywood. Public stairways are unique features of hillside residential developments throughout Los Angeles. Stairways appear to meet local criteria only and may not meet significance thresholds for National Register or California Register eligibility.



Address: Sanborn Ave to Franklin Ave
 Name: Sanborn/Franklin Public Stairway
 Year built: 1925
 Architectural style: Not Applicable

Context 1:

Context:	Residential Development and Suburbanization, 1850-1980
Sub context:	No Sub-context
Theme:	Streetcar Suburbanization, 1888-1933
Sub theme:	Suburban Planning and Development, 1888-1933
Property type:	Tract/subdivision feature
Property sub type:	Public Stairway
Criteria:	A/1/1 & C/3/3
Status code:	5S3
Reason:	Excellent example of an early public stairway in Hollywood; public stairways are unique features of hillside residential developments throughout Los Angeles. Stairways appear to meet local criteria only and may not meet significance thresholds for National Register or California Register eligibility.



Address: 1560 Sanborn Avenue to Sunset Drive
 Name: Sanborn/Sunset Public Stairway
 Year built: 1925
 Architectural style: Not Applicable

Context 1:

Context:	Residential Development and Suburbanization, 1850-1980
Sub context:	No Sub-context
Theme:	Streetcar Suburbanization, 1888-1933
Sub theme:	Suburban Planning and Development, 1888-1933
Property type:	Tract/subdivision feature
Property sub type:	Public Stairway
Criteria:	A/1/1 & C/3/3
Status code:	5S3
Reason:	Excellent example of an early public stairway in Hollywood; public stairways are unique features of hillside residential developments throughout Los Angeles. Stairways appear to meet local criteria only and may not meet significance thresholds for National Register or California Register eligibility.



Address: 2232 Lyric Ave to Hyperion Ave
 Name: Scotland St Public Stairway
 Year built: 1930
 Architectural style: Not Applicable

Context 1:

Context:	Residential Development and Suburbanization, 1850-1980
Sub context:	No Sub-context
Theme:	Streetcar Suburbanization, 1888-1933
Sub theme:	Suburban Planning and Development, 1888-1933
Property type:	Tract/subdivision feature
Property sub type:	Public Stairway
Criteria:	A/1/1 & C/3/3
Status code:	5S3
Reason:	Excellent example of an early public stairway in Hollywood. Public stairways are unique features of hillside residential developments throughout Los Angeles. Stairways appear to meet local criteria only and may not meet significance thresholds for National Register or California Register eligibility.



Address: Sunset Blvd at Myra
 Name: Sunset/Myra Bridge
 Year built: 1929
 Architectural style: Moderne, PWA

Context 1:

Context:	Other Context, 1850-1980
Sub context:	No Sub-context
Theme:	Design/Construction, 1850-1980
Sub theme:	No SubTheme
Property type:	Other
Property sub type:	No Sub-Type
Criteria:	C/3/3
Status code:	3S;3CS;5S3
Reason:	Excellent example of a 1920s concrete bridge in Hollywood.



Address: Laurel Canyon Blvd. at Tavern Trail
 Name: Tavern Trail Public Stairway
 Year built: 1925
 Architectural style: Not Applicable

Context 1:


Context:	Residential Development and Suburbanization, 1850-1980
Sub context:	No Sub-context
Theme:	Streetcar Suburbanization, 1888-1933
Sub theme:	Suburban Planning and Development, 1888-1933
Property type:	Tract/subdivision feature
Property sub type:	Public Stairway
Criteria:	A/1/1 & C/3/3
Status code:	5S3
Reason:	Excellent example of an early public stairway in Hollywood; public stairways are unique features of hillside residential developments throughout Los Angeles. Stairways appear to meet local criteria only and may not meet significance thresholds for National Register or California Register eligibility.



Address: 6211 Temple Hill Drive
 Name: Ternary Building Retaining Wall
 Year built: 1914
 Architectural style: Moorish

Context 1:

Context:	Public and Private Institutional Development, 1850-1980
Sub context:	Religion and Spirituality, 1850-1980
Theme:	Religion and Spirituality and Ethnic/Cultural Associations, 1850-1980
Sub theme:	No SubTheme
Property type:	Institutional - Religion/Spirituality
Property sub type:	Religious Building
Criteria:	A/1/1
Status code:	3S;3CS;5S3
Reason:	Retaining wall designed by architects Arthur and Alfred Heineman, remnant of the Italian gardens for the Ternary Building at 6205 Temple Hill Dr, which is associated with the Krotona Colony.



Address: 3838 Udell Court
 Name: Udell Public Stairway
 Year built: 1925
 Architectural style: Not Applicable

Context 1:

Context:	Residential Development and Suburbanization, 1850-1980
Sub context:	No Sub-context
Theme:	Streetcar Suburbanization, 1888-1933
Sub theme:	Suburban Planning and Development, 1888-1933
Property type:	Tract/subdivision feature
Property sub type:	Public Stairway
Criteria:	A/1/1 & C/3/3
Status code:	5S3
Reason:	Excellent example of an early public stairway in Hollywood; public stairways are unique features of hillside residential developments throughout Los Angeles. Stairways appear to meet local criteria only and may not meet significance thresholds for National Register or California Register eligibility.



Address: Adjacent to 6282 Vine Way
 Name: Vine Way/Alcyona Dr Public Stairway
 Year built: 1925
 Architectural style: Not Applicable

Context 1:

Context:	Residential Development and Suburbanization, 1850-1980
Sub context:	No Sub-context
Theme:	Streetcar Suburbanization, 1888-1933
Sub theme:	Suburban Planning and Development, 1888-1933
Property type:	Tract/subdivision feature
Property sub type:	Public Stairway
Criteria:	A/1/1 & C/3/3
Status code:	5S3
Reason:	Excellent example of an early public stairway in Hollywood; public stairways are unique features of hillside residential developments throughout Los Angeles. Stairways appear to meet local criteria only and may not meet significance thresholds for National Register or California Register eligibility.



Address: Intersection of Wonderview Dr. and Tareco Dr.
 Name: Wonderview Park
 Year built: 1923
 Architectural style: Not Applicable

Context 1:

Context:	Residential Development and Suburbanization, 1850-1980
Sub context:	No Sub-context
Theme:	Automobile Suburbanization, 1908-1937
Sub theme:	Suburban Planning and Development, 1908-1937
Property type:	Tract/subdivision feature
Property sub type:	Other
Criteria:	A/1/1 & C/3/3
Status code:	3S;3CS;5S3
Reason:	Excellent and unique example of a landscape feature in Hollywood; a traffic island, landscaped as a small neighborhood park, associated with 1920s Hollywood Knolls residential development.