

State of California - The Resources Agency
DEPARTMENT OF PARKS AND RECREATION
PRIMARY RECORD

Primary # _____
HRI # _____
Trinomial _____
NRHP Status Code 1D

Other Listings _____
Review Code _____ Reviewer _____ Date _____

Page 1 of 2

*Resource Name or #: (Assigned by recorder) GUARANTY BLDG; ALLSTATE TITLE BLDG

P1. Other Identifier: _____

*P2. Location: Not for Publication Unrestricted *a. County Los Angeles County
and (P2b and P2c or P2d. Attach a Location Map as necessary.)

*b. USGS 7.5' Quad: Hollywood Date: 1996

c. Address: 6331 HOLLYWOOD BLVD City: LOS ANGELES Zip: 90028

d. UTM: (Give more than one for large and/or linear resources) Zone: _____ mE/ _____ mN

e. Other Locational Data: (e.g., parcel #, directions to resource, elevation, etc., as appropriate) Elevation: _____

APN:5546004011

*P3a. Description: (Describe resource and its major elements. Include design, materials, condition, alterations, size, setting, and boundaries)

*P3b. Resource Attributes: (List attributes and codes) HP07

*P4. Resources Present: Building Structure Object Site District Element of District Other (Isolates, etc.)

P5a. Photo or Drawing (Photo required for buildings, structures, and objects.)

P5b. Description of photo:

(View, data, accession #)

01/27/09

*P6. Date Constructed/Age and

Sources: Historic

Prehistoric Both

1924

Assessor

*P7. Owner and Address:

BUILDING MANAGEMENT SERVICES

6331 HOLLYWOOD BLVD (STE 1200)

LOS ANGELES, CA 90028

*P8. Recorded by:

Jenna Snow

Chattel Architecture, Planning & Preservation


13417 Ventura Boulevard

Sherman Oaks, CA 91423-3938

*P9. Date Recorded: 01/28/2009

*P10. Survey Type: (Describe)

Intensive



*P11. Report Citation: (Cite survey report and other sources or enter "none.")

Chattel Architecture, Planning & Preservation, Inc. Historic Resources Survey of the Hollywood Redevelopment Area. Prepared for the Community Redevelopment Agency of the City of Los Angeles in collaboration with PCR Services Corporation and LSA Associates, Inc., March 2009.

*Attachments: None Location Map Sketch Map Continuation Sheet Building, Structure, and Object Record

Archeological Record District Record Linear Feature Record Milling Station Record

Rock Art Record Artifact Record Photograph Record Other (List): _____

State of California - The Resources Agency
DEPARTMENT OF PARKS AND RECREATION
CONTINUATION SHEET

Primary # _____
HRI # _____
Trinomial _____

Page 2 of 2

*Resource Name or #: (Assigned by recorder) GUARANTY BLDG; ALLSTATE TITLE BLDG

*Recorded By: Jenna Snow *Date: 01/28/2009 _____ Continuation X Update

Update Status: Retains Integrity

State of California - The Resources Agency
DEPARTMENT OF PARKS AND RECREATION
PRIMARY RECORD

Primary # _____
HRI # _____
Trinomial _____
NRHP Status Code 1D

Other Listings _____
Review Code _____ Reviewer _____ Date _____

Page 1 of 2

*Resource Name or #: (Assigned by recorder) HOLLYWOOD KNICKERBOCKER HOTEL

P1. Other Identifier: Hollywood Knickerbocker Hotel

*P2. Location: Not for Publication Unrestricted *a. County Los Angeles County
and (P2b and P2c or P2d. Attach a Location Map as necessary.)

*b. USGS 7.5' Quad: Hollywood Date: 1996

c. Address: 1714 IVAR AVE City: LOS ANGELES Zip: 90028

d. UTM: (Give more than one for large and/or linear resources) Zone: _____ mE/ _____ mN

e. Other Locational Data: (e.g., parcel #, directions to resource, elevation, etc., as appropriate) Elevation: _____

APN:5546004031

*P3a. Description: (Describe resource and its major elements. Include design, materials, condition, alterations, size, setting, and boundaries)

*P3b. Resource Attributes: (List attributes and codes) HP03
*P4. Resources Present: Building Structure Object Site District Element of District Other (Isolates, etc.)

P5a. Photo or Drawing (Photo required for buildings, structures, and objects.)

P5b. Description of photo:

(View, data, accession #)

01/27/09

*P6. Date Constructed/Age and

Sources: Historic

Prehistoric Both

1925

Assessor

*P7. Owner and Address:

HOLLYWOOD KNICKERBOCKER APTS

5150 OVERLAND AVE

CULVER CITY, CA 90230

*P8. Recorded by:

Jenna Snow

Chattel Architecture, Planning & Preservation


13417 Ventura Boulevard

Sherman Oaks, CA 91423-3938

*P9. Date Recorded: 01/28/2009

*P10. Survey Type: (Describe)

Intensive



*P11. Report Citation: (Cite survey report and other sources or enter "none.")

Chattel Architecture, Planning & Preservation, Inc. Historic Resources Survey of the Hollywood Redevelopment Area. Prepared for the Community Redevelopment Agency of the City of Los Angeles in collaboration with PCR Services Corporation and LSA Associates, Inc., March 2009.

*Attachments: None Location Map Sketch Map Continuation Sheet Building, Structure, and Object Record
 Archeological Record District Record Linear Feature Record Milling Station Record
 Rock Art Record Artifact Record Photograph Record Other (List): _____

Page 2 of 2

*Resource Name or #: (Assigned by recorder) HOLLYWOOD KNICKERBOCKER HOTEL

*Recorded By: Jenna Snow *Date: 01/28/2009 _____ Continuation X Update

Update Status: Retains Integrity

State of California - The Resources Agency
DEPARTMENT OF PARKS AND RECREATION
PRIMARY RECORD

Primary # _____

HRI # _____

Trinomial _____

NRHP Status Code 1D

Other Listings _____

Review Code _____ Reviewer _____ Date _____

Page 1 of 2

*Resource Name or #: (Assigned by recorder) Palace Theater; Hollywood Playhouse

P1. Other Identifier: Hollywood Playhouse, Hollywood Variety Palace

*P2. Location: Not for Publication Unrestricted *a. County Los Angeles County
and (P2b and P2c or P2d. Attach a Location Map as necessary.)

*b. USGS 7.5' Quad: Hollywood Date: 1996

c. Address: 1735 VINE ST City: LOS ANGELES Zip: 90028

d. UTM: (Give more than one for large and/or linear resources) Zone: _____ mE/ _____ mN

e. Other Locational Data: (e.g., parcel #, directions to resource, elevation, etc., as appropriate) Elevation: _____

APN:5546004403

*P3a. Description: (Describe resource and its major elements. Include design, materials, condition, alterations, size, setting, and boundaries)

*P3b. Resource Attributes: (List attributes and codes) HP10

*P4. Resources Present: Building Structure Object Site District Element of District Other (Isolates, etc.)

P5a. Photo or Drawing (Photo required for buildings, structures, and objects.)

P5b. Description of photo:

(View, data, accession #)

01/27/09

*P6. Date Constructed/Age and

Sources: Historic

Prehistoric Both

1927

Assessor

*P7. Owner and Address:

NEILL, KAY L TR

1502 S 013 ST

CHICKASHA, OK 73018

*P8. Recorded by:

Jenna Snow

Chattel Architecture, Planning & Preservation

13417 Ventura Boulevard

Sherman Oaks, CA 91423-3938

*P9. Date Recorded: 01/28/2009

*P10. Survey Type: (Describe)

Intensive



*P11. Report Citation: (Cite survey report and other sources or enter "none.")

Chattel Architecture, Planning & Preservation, Inc. Historic Resources Survey of the Hollywood Redevelopment Area. Prepared for the Community Redevelopment Agency of the City of Los Angeles in collaboration with PCR Services Corporation and LSA Associates, Inc., March 2009.

*Attachments: None Location Map Sketch Map Continuation Sheet Building, Structure, and Object Record

Archeological Record District Record Linear Feature Record Milling Station Record

Rock Art Record Artifact Record Photograph Record Other (List): _____

Page 2 of 2

*Resource Name or #: (Assigned by recorder) Palace Theater; Hollywood Playhouse

*Recorded By: Jenna Snow *Date: 01/28/2009 _____ Continuation X Update

Update Status: Retains Integrity

State of California - The Resources Agency
DEPARTMENT OF PARKS AND RECREATION
PRIMARY RECORD

Primary # _____

HRI # _____

Trinomial _____

NRHP Status Code 1D

Other Listings _____

Review Code _____ Reviewer _____ Date _____

Page 1 of 2

*Resource Name or #: (Assigned by recorder) SECURITY TRUST & SAVINGS BANK; SECU

P1. Other Identifier: _____

*P2. Location: Not for Publication Unrestricted *a. County Los Angeles County

and (P2b and P2c or P2d. Attach a Location Map as necessary.)

*b. USGS 7.5' Quad: Hollywood Date: 1996

c. Address: 6381 HOLLYWOOD BLVD City: LOS ANGELES Zip: 90028

d. UTM: (Give more than one for large and/or linear resources) Zone: _____ mE/ _____ mN

e. Other Locational Data: (e.g., parcel #, directions to resource, elevation, etc., as appropriate) Elevation: _____

APN:5546005010

*P3a. Description: (Describe resource and its major elements. Include design, materials, condition, alterations, size, setting, and boundaries)

*P3b. Resource Attributes: (List attributes and codes) HP07

*P4. Resources Present: Building Structure Object Site District Element of District Other (Isolates, etc.)

P5a. Photo or Drawing (Photo required for buildings, structures, and objects.)

P5b. Description of photo:

(View, data, accession #)

01/21/09

*P6. Date Constructed/Age and

Sources: Historic

Prehistoric Both

1922

Assessor

*P7. Owner and Address:

BOLOUR,RAFATOLLAH TR

PO BOX 54390

OKLAHOMA CITY, OK 73154

*P8. Recorded by:

Jenna Snow

Chattel Architecture, Planning & Preservatio

13417 Ventura Boulevard

Sherman Oaks, CA 91423-3938

*P9. Date Recorded: 01/21/2009

*P10. Survey Type: (Describe)

Intensive



*P11. Report Citation: (Cite survey report and other sources or enter "none.")

Chattel Architecture, Planning & Preservation, Inc. Historic Resources Survey of the Hollywood Redevelopment Area. Prepared for the Community Redevelopment Agency of the City of Los Angeles in collaboration with PCR Services Corporation and LSA Associates, Inc., March 2009.

*Attachments: None Location Map Sketch Map Continuation Sheet Building, Structure, and Object Record

Archeological Record District Record Linear Feature Record Milling Station Record

Rock Art Record Artifact Record Photograph Record Other (List): _____

State of California - The Resources Agency
DEPARTMENT OF PARKS AND RECREATION
CONTINUATION SHEET

Primary # _____
HRI # _____
Trinomial _____

Page 2 of 2

*Resource Name or #: (Assigned by recorder) SECURITY TRUST & SAVINGS BANK; SECU

*Recorded By: Jenna Snow

*Date: 01/21/2009

Continuation

Update

Update Status: Retains Integrity

State of California - The Resources Agency
DEPARTMENT OF PARKS AND RECREATION
PRIMARY RECORD

Primary # _____

HRI # _____

Trinomial _____

NRHP Status Code 1D

Other Listings _____

Review Code _____ Reviewer _____ Date _____

Page 1 of 2

*Resource Name or #: (Assigned by recorder) SECURITY TRUST & SAVINGS BANK; SECU

P1. Other Identifier: _____

*P2. Location: Not for Publication Unrestricted *a. County Los Angeles County
and (P2b and P2c or P2d. Attach a Location Map as necessary.)

*b. USGS 7.5' Quad: Hollywood Date: 1996

c. Address: 6377 HOLLYWOOD BLVD City: LOS ANGELES Zip: 90028

d. UTM: (Give more than one for large and/or linear resources) Zone: _____ mE/ _____ mN

e. Other Locational Data: (e.g., parcel #, directions to resource, elevation, etc., as appropriate) Elevation: _____

APN:5546005011

*P3a. Description: (Describe resource and its major elements. Include design, materials, condition, alterations, size, setting, and boundaries)

*P3b. Resource Attributes: (List attributes and codes) HP06

*P4. Resources Present: Building Structure Object Site District Element of District Other (Isolates, etc.)

P5a. Photo or Drawing (Photo required for buildings, structures, and objects.)

P5b. Description of photo:

(View, data, accession #)

01/21/09

*P6. Date Constructed/Age and

Sources: Historic

Prehistoric Both

1927

Assessor

*P7. Owner and Address:

SASSON, JOSEPH AND ROSALAE TRS

P O BOX 261489

ENCINO, CA 91426

*P8. Recorded by:

Jenna Snow

Chattel Architecture, Planning & Preservation

13417 Ventura Boulevard

Sherman Oaks, CA 91423-3938

*P9. Date Recorded: 01/21/2009

*P10. Survey Type: (Describe)

Intensive



*P11. Report Citation: (Cite survey report and other sources or enter "none.")

Chattel Architecture, Planning & Preservation, Inc. Historic Resources Survey of the Hollywood Redevelopment Area. Prepared for the Community Redevelopment Agency of the City of Los Angeles in collaboration with PCR Services Corporation and LSA Associates, Inc., March 2009.

*Attachments: None Location Map Sketch Map Continuation Sheet Building, Structure, and Object Record

Archeological Record District Record Linear Feature Record Milling Station Record

Rock Art Record Artifact Record Photograph Record Other (List): _____

Page 2 of 2

*Resource Name or #: (Assigned by recorder) SECURITY TRUST & SAVINGS BANK; SECU

*Recorded By: Jenna Snow

*Date: 01/21/2009

Continuation Update

Update Status: Retains Integrity
Some alterations

State of California - The Resources Agency
DEPARTMENT OF PARKS AND RECREATION
PRIMARY RECORD

Primary # _____

HRI # _____

Trinomial _____

NRHP Status Code 1D

Other Listings _____

Review Code _____ Reviewer _____ Date _____

Page 1 of 2

*Resource Name or #: (Assigned by recorder) SECURITY TRUST & SAVINGS BANK; SECU

P1. Other Identifier: _____

*P2. Location: Not for Publication Unrestricted *a. County Los Angeles County

and (P2b and P2c or P2d. Attach a Location Map as necessary.)

*b. USGS 7.5' Quad: Hollywood Date: 1996

c. Address: 6363 HOLLYWOOD BLVD City: LOS ANGELES Zip: 90028

d. UTM: (Give more than one for large and/or linear resources) Zone: _____ mE/ _____ mN

e. Other Locational Data: (e.g., parcel #, directions to resource, elevation, etc., as appropriate) Elevation: _____

APN:5546005013

*P3a. Description: (Describe resource and its major elements. Include design, materials, condition, alterations, size, setting, and boundaries)

*P3b. Resource Attributes: (List attributes and codes) HP06

*P4. Resources Present: Building Structure Object Site District Element of District Other (Isolates, etc.)

P5a. Photo or Drawing (Photo required for buildings, structures, and objects.)

P5b. Description of photo:

(View, data, accession #)

01/21/09

*P6. Date Constructed/Age and

Sources: Historic

Prehistoric Both

1924

Assessor

*P7. Owner and Address:

BATMANGHELICH,KAMBIZ AND MONIREH

6363 HOLLYWOOD BLVD

HOLLYWOOD, CA 90028

*P8. Recorded by:

Jenna Snow

Chattel Architecture, Planning & Preservatio


13417 Ventura Boulevard

Sherman Oaks, CA 91423-3938

*P9. Date Recorded: 01/21/2009

*P10. Survey Type: (Describe)

Intensive



*P11. Report Citation: (Cite survey report and other sources or enter "none.")

Chattel Architecture, Planning & Preservation, Inc. Historic Resources Survey of the Hollywood Redevelopment Area. Prepared for the Community Redevelopment Agency of the City of Los Angeles in collaboration with PCR Services Corporation and LSA Associates, Inc., March 2009.

*Attachments: None Location Map Sketch Map Continuation Sheet Building, Structure, and Object Record

Archeological Record District Record Linear Feature Record Milling Station Record

Rock Art Record Artifact Record Photograph Record Other (List): _____

State of California - The Resources Agency
DEPARTMENT OF PARKS AND RECREATION
CONTINUATION SHEET

Primary # _____
HRI # _____
Trinomial _____

Page 2 of 2

*Resource Name or #: (Assigned by recorder) SECURITY TRUST & SAVINGS BANK; SECU

*Recorded By: Jenna Snow

*Date: 01/21/2009

Continuation

Update

Update Status: Retains Integrity

State of California - The Resources Agency
DEPARTMENT OF PARKS AND RECREATION
PRIMARY RECORD

Primary # _____

HRI # _____

Trinomial _____

NRHP Status Code 1D

Other Listings _____

Review Code _____ Reviewer _____ Date _____

Page 1 of 2

*Resource Name or #: (Assigned by recorder) Regal Shoes

P1. Other Identifier: Regal Shoe Store

*P2. Location: Not for Publication Unrestricted *a. County Los Angeles County
and (P2b and P2c or P2d. Attach a Location Map as necessary.)

*b. USGS 7.5' Quad: Hollywood Date: 1996

c. Address: 6349 HOLLYWOOD BLVD City: LOS ANGELES Zip: 90028

d. UTM: (Give more than one for large and/or linear resources) Zone: _____ mE/ _____ mN

e. Other Locational Data: (e.g., parcel #, directions to resource, elevation, etc., as appropriate) Elevation: _____

APN:5546005014

*P3a. Description: (Describe resource and its major elements. Include design, materials, condition, alterations, size, setting, and boundaries)

*P3b. Resource Attributes: (List attributes and codes) HP06

*P4. Resources Present: Building Structure Object Site District Element of District Other (Isolates, etc.)

P5a. Photo or Drawing (Photo required for buildings, structures, and objects.)

P5b. Description of photo:

(View, data, accession #)

01/21/09

*P6. Date Constructed/Age and

Sources: Historic

Prehistoric Both

1940

Assessor

*P7. Owner and Address:

BUILDING MANAGEMENT SERVICES

6331 HOLLYWOOD BLVD (STE 1200)

LOS ANGELES, CA 90028

*P8. Recorded by:

Jenna Snow

Chattel Architecture, Planning & Preservatio

13417 Ventura Boulevard

Sherman Oaks, CA 91423-3938

*P9. Date Recorded: 01/21/2009

*P10. Survey Type: (Describe)

Intensive



*P11. Report Citation: (Cite survey report and other sources or enter "none.")

Chattel Architecture, Planning & Preservation, Inc. Historic Resources Survey of the Hollywood Redevelopment Area. Prepared for the Community Redevelopment Agency of the City of Los Angeles in collaboration with PCR Services Corporation and LSA Associates, Inc., March 2009.

*Attachments: None Location Map Sketch Map Continuation Sheet Building, Structure, and Object Record

Archeological Record District Record Linear Feature Record Milling Station Record

Rock Art Record Artifact Record Photograph Record Other (List): _____

Page 2 of 2

*Resource Name or #: (Assigned by recorder) Regal Shoes

*Recorded By: Jenna Snow *Date: 01/21/2009 _____ Continuation X Update

Update Status: Retains Integrity

State of California - The Resources Agency
DEPARTMENT OF PARKS AND RECREATION
PRIMARY RECORD

Primary # _____

HRI # _____

Trinomial _____

NRHP Status Code 1D

Other Listings _____

Review Code _____ Reviewer _____ Date _____

Page 1 of 2

*Resource Name or #: (Assigned by recorder) Warner Theater; Warner Theatre Building/Williar

P1. Other Identifier: Warner Theatre Building, Pacific Hollywood Building

*P2. Location: Not for Publication Unrestricted *a. County Los Angeles County

and (P2b and P2c or P2d. Attach a Location Map as necessary.)

*b. USGS 7.5' Quad: Hollywood Date: 1996

c. Address: 6425 HOLLYWOOD BLVD City: LOS ANGELES Zip: 90028

d. UTM: (Give more than one for large and/or linear resources) Zone: _____ mE/ _____ mN

e. Other Locational Data: (e.g., parcel #, directions to resource, elevation, etc., as appropriate) Elevation: _____

APN:5546006019, Also LA Monument #316

*P3a. Description: (Describe resource and its major elements. Include design, materials, condition, alterations, size, setting, and boundaries)

*P3b. Resource Attributes: (List attributes and codes) HP10

*P4. Resources Present: Building Structure Object Site District Element of District Other (Isolates, etc.)

P5a. Photo or Drawing (Photo required for buildings, structures, and objects.)

P5b. Description of photo:

(View, data, accession #)

01/21/09

*P6. Date Constructed/Age and

Sources: Historic

Prehistoric Both

1927

Assessor

*P7. Owner and Address:

NATIONWIDE RP CORPORATION
120 N ROBERTSON BLVD (3RD FLR)
LOS ANGELES, CA 90048

*P8. Recorded by:

Jenna Snow
Chattel Architecture, Planning & Preservation
13417 Ventura Boulevard
Sherman Oaks, CA 91423-3938

*P9. Date Recorded: 01/21/2009

*P10. Survey Type: (Describe)

Intensive



*P11. Report Citation: (Cite survey report and other sources or enter "none.")

Chattel Architecture, Planning & Preservation, Inc. Historic Resources Survey of the Hollywood Redevelopment Area. Prepared for the Community Redevelopment Agency of the City of Los Angeles in collaboration with PCR Services Corporation and LSA Associates, Inc., March 2009.

*Attachments: None Location Map Sketch Map Continuation Sheet Building, Structure, and Object Record

Archeological Record District Record Linear Feature Record Milling Station Record

Rock Art Record Artifact Record Photograph Record Other (List): _____

Page 2 of 2

*Resource Name or #: (Assigned by recorder) Warner Theater; Warner Theatre Building/William

*Recorded By: Jenna Snow

*Date: 01/21/2009

Continuation

Update

Update Status: Retains Integrity

State of California - The Resources Agency
DEPARTMENT OF PARKS AND RECREATION
PRIMARY RECORD

Primary # _____

HRI # _____

Trinomial _____

NRHP Status Code 1D

Other Listings _____

Review Code _____ Reviewer _____ Date _____

Page 1 of 2

*Resource Name or #: (Assigned by recorder) Attie Building

P1. Other Identifier: Attie Bldg

*P2. Location: Not for Publication Unrestricted *a. County Los Angeles County
and (P2b and P2c or P2d. Attach a Location Map as necessary.)

*b. USGS 7.5' Quad: Hollywood Date: 1996

c. Address: 6436 HOLLYWOOD BLVD City: LOS ANGELES Zip: 90028

d. UTM: (Give more than one for large and/or linear resources) Zone: _____ mE/ _____ mN

e. Other Locational Data: (e.g., parcel #, directions to resource, elevation, etc., as appropriate) Elevation: _____

APN:5546007001

*P3a. Description: (Describe resource and its major elements. Include design, materials, condition, alterations, size, setting, and boundaries)

*P3b. Resource Attributes: (List attributes and codes) HP06

*P4. Resources Present: Building Structure Object Site District Element of District Other (Isolates, etc.)

P5a. Photo or Drawing (Photo required for buildings, structures, and objects.)

P5b. Description of photo:

(View, data, accession #)

01/21/09

*P6. Date Constructed/Age and

Sources: Historic

Prehistoric Both

1931

Assessor

*P7. Owner and Address:

6436 HOLLYWOOD EAT LLC

40 W 57TH ST (23RD FL)

NEW YORK, NY 10019

*P8. Recorded by:

Jenna Snow

Chattel Architecture, Planning & Preservation

13417 Ventura Boulevard

Sherman Oaks, CA 91423-3938

*P9. Date Recorded: 01/21/2009

*P10. Survey Type: (Describe)

Intensive



*P11. Report Citation: (Cite survey report and other sources or enter "none.")

Chattel Architecture, Planning & Preservation, Inc. Historic Resources Survey of the Hollywood Redevelopment Area. Prepared for the Community Redevelopment Agency of the City of Los Angeles in collaboration with PCR Services Corporation and LSA Associates, Inc., March 2009.

*Attachments: None Location Map Sketch Map Continuation Sheet Building, Structure, and Object Record

Archeological Record District Record Linear Feature Record Milling Station Record

Rock Art Record Artifact Record Photograph Record Other (List): _____

Page 2 of 2

*Resource Name or #: (Assigned by recorder) Attie Building

*Recorded By: Jenna Snow *Date: 01/21/2009 _____ Continuation X Update

Update Status: Retains Integrity

State of California - The Resources Agency
DEPARTMENT OF PARKS AND RECREATION
PRIMARY RECORD

Primary # _____

HRI # _____

Trinomial _____

NRHP Status Code 1D

Other Listings _____

Review Code _____ Reviewer _____ Date _____

Page 1 of 2

*Resource Name or #: (Assigned by recorder) 6410 HOLLYWOOD BLVD

P1. Other Identifier: _____

*P2. Location: Not for Publication Unrestricted *a. County Los Angeles County
and (P2b and P2c or P2d. Attach a Location Map as necessary.)

*b. USGS 7.5' Quad: Hollywood Date: 1996

c. Address: 6410 HOLLYWOOD BLVD City: LOS ANGELES Zip: 90028

d. UTM: (Give more than one for large and/or linear resources) Zone: _____ mE/ _____ mN

e. Other Locational Data: (e.g., parcel #, directions to resource, elevation, etc., as appropriate) Elevation: _____

APN:5546007008

*P3a. Description: (Describe resource and its major elements. Include design, materials, condition, alterations, size, setting, and boundaries)

*P3b. Resource Attributes: (List attributes and codes) HP07

*P4. Resources Present: Building Structure Object Site District Element of District Other (Isolates, etc.)

P5a. Photo or Drawing (Photo required for buildings, structures, and objects.)

P5b. Description of photo:

(View, data, accession #)

01/21/09

*P6. Date Constructed/Age and

Sources: Historic

Prehistoric Both

1935

Assessor

*P7. Owner and Address:

HOLLYWOOD REAL ESTATE HOLDING

6420 HOLLYWOOD BLVD

HOLLYWOOD, CA 90028

*P8. Recorded by:

Jenna Snow

Chattel Architecture, Planning & Preservation

13417 Ventura Boulevard

Sherman Oaks, CA 91423-3938

*P9. Date Recorded: 01/21/2009

*P10. Survey Type: (Describe)

Intensive



*P11. Report Citation: (Cite survey report and other sources or enter "none.")

Chattel Architecture, Planning & Preservation, Inc. Historic Resources Survey of the Hollywood Redevelopment Area. Prepared for the Community Redevelopment Agency of the City of Los Angeles in collaboration with PCR Services Corporation and LSA Associates, Inc., March 2009.

*Attachments: None Location Map Sketch Map Continuation Sheet Building, Structure, and Object Record

Archeological Record District Record Linear Feature Record Milling Station Record

Rock Art Record Artifact Record Photograph Record Other (List): _____

State of California - The Resources Agency
DEPARTMENT OF PARKS AND RECREATION
CONTINUATION SHEET

Primary # _____
HRI # _____
Trinomial _____

Page 2 of 2

*Resource Name or #: (Assigned by recorder) 6410 HOLLYWOOD BLVD

*Recorded By: Jenna Snow *Date: 01/21/2009 _____ Continuation X Update

Update Status: Retains Integrity
more or less integrity

State of California - The Resources Agency
DEPARTMENT OF PARKS AND RECREATION
PRIMARY RECORD

Primary # _____

HRI # _____

Trinomial _____

NRHP Status Code 1D

Other Listings _____

Review Code _____ Reviewer _____ Date _____

Page 1 of 2

*Resource Name or #: (Assigned by recorder) Creque Building; The J P Creque Building

P1. Other Identifier: The J P Creque Building, Hollywood Building

*P2. Location: Not for Publication Unrestricted *a. County Los Angeles County
and (P2b and P2c or P2d. Attach a Location Map as necessary.)

*b. USGS 7.5' Quad: Hollywood Date: 1996

c. Address: 6400 HOLLYWOOD BLVD City: LOS ANGELES Zip: 90028

d. UTM: (Give more than one for large and/or linear resources) Zone: _____ mE/ _____ mN

e. Other Locational Data: (e.g., parcel #, directions to resource, elevation, etc., as appropriate) Elevation: _____

APN:5546007010

*P3a. Description: (Describe resource and its major elements. Include design, materials, condition, alterations, size, setting, and boundaries)

*P3b. Resource Attributes: (List attributes and codes) HP07

*P4. Resources Present: Building Structure Object Site District Element of District Other (Isolates, etc.)

P5a. Photo or Drawing (Photo required for buildings, structures, and objects.)

P5b. Description of photo:

(View, data, accession #)

01/21/09

*P6. Date Constructed/Age and

Sources: Historic

Prehistoric Both

1926

Assessor

*P7. Owner and Address:

ERENBERG, PHILIP R JR TR
6404 HOLLYWOOD BLVD (STE 310)
LOS ANGELES, CA 90028

*P8. Recorded by:

Jenna Snow
Chattel Architecture, Planning & Preservation
13417 Ventura Boulevard
Sherman Oaks, CA 91423-3938

*P9. Date Recorded: 01/21/2009

*P10. Survey Type: (Describe)

Intensive



*P11. Report Citation: (Cite survey report and other sources or enter "none.")

Chattel Architecture, Planning & Preservation, Inc. Historic Resources Survey of the Hollywood Redevelopment Area. Prepared for the Community Redevelopment Agency of the City of Los Angeles in collaboration with PCR Services Corporation and LSA Associates, Inc., March 2009.

*Attachments: None Location Map Sketch Map Continuation Sheet Building, Structure, and Object Record

Archeological Record District Record Linear Feature Record Milling Station Record

Rock Art Record Artifact Record Photograph Record Other (List): _____

Page 2 of 2

*Resource Name or #: (Assigned by recorder) Creque Building; The J P Creque Building

*Recorded By: Jenna Snow *Date: 01/21/2009 _____ Continuation X Update

Update Status: Retains Integrity

State of California - The Resources Agency
DEPARTMENT OF PARKS AND RECREATION
PRIMARY RECORD

Primary # _____

HRI # _____

Trinomial _____

NRHP Status Code 1D

Other Listings _____

Review Code _____ Reviewer _____ Date _____

Page 1 of 2

*Resource Name or #: (Assigned by recorder) Julian Medical Building; Owl Drug Co; Owl Drug

P1. Other Identifier: Owl Drug Co, Julian Medical

*P2. Location: Not for Publication Unrestricted *a. County Los Angeles County
and (P2b and P2c or P2d. Attach a Location Map as necessary.)

*b. USGS 7.5' Quad: Hollywood Date: 1996

c. Address: 1654 N CAHUENGA BLVD City: LOS ANGELES Zip: 90028

d. UTM: (Give more than one for large and/or linear resources) Zone: _____ mE/ _____ mN

e. Other Locational Data: (e.g., parcel #, directions to resource, elevation, etc., as appropriate) Elevation: _____

APN:5546008001

*P3a. Description: (Describe resource and its major elements. Include design, materials, condition, alterations, size, setting, and boundaries)

*P3b. Resource Attributes: (List attributes and codes) HP06

*P4. Resources Present: Building Structure Object Site District Element of District Other (Isolates, etc.)

P5a. Photo or Drawing (Photo required for buildings, structures, and objects.)

P5b. Description of photo:

(View, data, accession #)

01/21/09

*P6. Date Constructed/Age and

Sources: Historic

Prehistoric Both

1934

Assessor

*P7. Owner and Address:

ARLAK INC
P O BOX 10783
BEVERLY HILLS, CA 90213

*P8. Recorded by:

Jenna Snow
Chattel Architecture, Planning & Preservation
13417 Ventura Boulevard
Sherman Oaks, CA 91423-3938

*P9. Date Recorded: 01/21/2009

*P10. Survey Type: (Describe)

Intensive



*P11. Report Citation: (Cite survey report and other sources or enter "none.")

Chattel Architecture, Planning & Preservation, Inc. Historic Resources Survey of the Hollywood Redevelopment Area. Prepared for the Community Redevelopment Agency of the City of Los Angeles in collaboration with PCR Services Corporation and LSA Associates, Inc., March 2009.

*Attachments: None Location Map Sketch Map Continuation Sheet Building, Structure, and Object Record

Archeological Record District Record Linear Feature Record Milling Station Record

Rock Art Record Artifact Record Photograph Record Other (List): _____

Page 2 of 2

*Resource Name or #: (Assigned by recorder) Julian Medical Building; Owl Drug Co; Owl Drug

*Recorded By: Jenna Snow

*Date: 01/21/2009

Continuation

Update

Update Status: Retains Integrity

State of California - The Resources Agency
DEPARTMENT OF PARKS AND RECREATION
PRIMARY RECORD

Primary # _____

HRI # _____

Trinomial _____

NRHP Status Code 1D

Other Listings _____

Review Code _____ Reviewer _____ Date _____

Page 1 of 2

*Resource Name or #: (Assigned by recorder) Palmer Building

P1. Other Identifier: Palmer Bldg

*P2. Location: Not for Publication Unrestricted *a. County Los Angeles County

and (P2b and P2c or P2d. Attach a Location Map as necessary.)

*b. USGS 7.5' Quad: Hollywood Date: 1996

c. Address: 6360 HOLLYWOOD BLVD City: LOS ANGELES Zip: 90028

d. UTM: (Give more than one for large and/or linear resources) Zone: _____ mE/ _____ mN

e. Other Locational Data: (e.g., parcel #, directions to resource, elevation, etc., as appropriate) Elevation: _____

APN:5546008019

*P3a. Description: (Describe resource and its major elements. Include design, materials, condition, alterations, size, setting, and boundaries)

*P3b. Resource Attributes: (List attributes and codes) HP06

*P4. Resources Present: Building Structure Object Site District Element of District Other (Isolates, etc.)

P5a. Photo or Drawing (Photo required for buildings, structures, and objects.)



P5b. Description of photo:

(View, data, accession #)

01/21/09

*P6. Date Constructed/Age and

Sources: Historic

Prehistoric Both

1930

Assessor

*P7. Owner and Address:

PALMER BUILDING ASSOCIATES LLC

1710 N MCCADDEN PLACE

HOLLYWOOD, CA 90028

*P8. Recorded by:

Jenna Snow

Chattel Architecture, Planning & Preservation

13417 Ventura Boulevard

Sherman Oaks, CA 91423-3938

*P9. Date Recorded: 01/21/2009

*P10. Survey Type: (Describe)

Intensive

*P11. Report Citation: (Cite survey report and other sources or enter "none.")

Chattel Architecture, Planning & Preservation, Inc. Historic Resources Survey of the Hollywood Redevelopment Area. Prepared for the Community Redevelopment Agency of the City of Los Angeles in collaboration with PCR Services Corporation and LSA Associates, Inc., March 2009.

*Attachments: None Location Map Sketch Map Continuation Sheet Building, Structure, and Object Record

Archeological Record District Record Linear Feature Record Milling Station Record

Rock Art Record Artifact Record Photograph Record Other (List): _____

Primary # _____

HRI # _____

Trinomial _____

Page 2 of 2

*Resource Name or #: (Assigned by recorder) Palmer Building

*Recorded By: Jenna Snow

*Date: 01/21/2009

Continuation

Update

Update Status: Retains Integrity

State of California - The Resources Agency
DEPARTMENT OF PARKS AND RECREATION
PRIMARY RECORD

Primary # _____

HRI # _____

Trinomial _____

NRHP Status Code 1D

Other Listings _____

Review Code _____ Reviewer _____ Date _____

Page 1 of 2

*Resource Name or #: (Assigned by recorder) 6356 HOLLYWOOD BLVD

P1. Other Identifier: _____

*P2. Location: Not for Publication Unrestricted *a. County Los Angeles County
and (P2b and P2c or P2d. Attach a Location Map as necessary.)

*b. USGS 7.5' Quad: Hollywood Date: 1996

c. Address: 6356 HOLLYWOOD BLVD City: LOS ANGELES Zip: 90028

d. UTM: (Give more than one for large and/or linear resources) Zone: _____ mE/ _____ mN

e. Other Locational Data: (e.g., parcel #, directions to resource, elevation, etc., as appropriate) Elevation: _____

APN:5546008020

*P3a. Description: (Describe resource and its major elements. Include design, materials, condition, alterations, size, setting, and boundaries)

*P3b. Resource Attributes: (List attributes and codes) HP06

*P4. Resources Present: Building Structure Object Site District Element of District Other (Isolates, etc.)

P5a. Photo or Drawing (Photo required for buildings, structures, and objects.)

P5b. Description of photo:

(View, data, accession #)

01/21/09

*P6. Date Constructed/Age and

Sources: Historic

Prehistoric Both

1934

Assessor

*P7. Owner and Address:

DWG INTERNATIONAL INC

P O BOX 1430

HOLLYWOOD, CA 90078

*P8. Recorded by:

Jenna Snow

Chattel Architecture, Planning & Preservation

13417 Ventura Boulevard

Sherman Oaks, CA 91423-3938

*P9. Date Recorded: 01/21/2009

*P10. Survey Type: (Describe)

Intensive



*P11. Report Citation: (Cite survey report and other sources or enter "none.")

Chattel Architecture, Planning & Preservation, Inc. Historic Resources Survey of the Hollywood Redevelopment Area. Prepared for the Community Redevelopment Agency of the City of Los Angeles in collaboration with PCR Services Corporation and LSA Associates, Inc., March 2009.

*Attachments: None Location Map Sketch Map Continuation Sheet Building, Structure, and Object Record

Archeological Record District Record Linear Feature Record Milling Station Record

Rock Art Record Artifact Record Photograph Record Other (List): _____

Page 2 of 2

*Resource Name or #: (Assigned by recorder) 6356 HOLLYWOOD BLVD

*Recorded By: Jenna Snow *Date: 01/21/2009 _____ Continuation X Update

Update Status: Retains Integrity

State of California - The Resources Agency
DEPARTMENT OF PARKS AND RECREATION
PRIMARY RECORD

Primary # _____

HRI # _____

Trinomial _____

NRHP Status Code 1D

Other Listings _____

Review Code _____ Reviewer _____ Date _____

Page 1 of 2

*Resource Name or #: (Assigned by recorder) Leed's

P1. Other Identifier: Leed's

*P2. Location: Not for Publication Unrestricted *a. County Los Angeles County
and (P2b and P2c or P2d. Attach a Location Map as necessary.)

*b. USGS 7.5' Quad: Hollywood Date: 1996

c. Address: 6350 HOLLYWOOD BLVD City: LOS ANGELES Zip: 90028

d. UTM: (Give more than one for large and/or linear resources) Zone: _____ mE/ _____ mN

e. Other Locational Data: (e.g., parcel #, directions to resource, elevation, etc., as appropriate) Elevation: _____

APN:5546008021

*P3a. Description: (Describe resource and its major elements. Include design, materials, condition, alterations, size, setting, and boundaries)

*P3b. Resource Attributes: (List attributes and codes) HP06

*P4. Resources Present: Building Structure Object Site District Element of District Other (Isolates, etc.)

P5a. Photo or Drawing (Photo required for buildings, structures, and objects.)

P5b. Description of photo:

(View, data, accession #)

01/21/09

*P6. Date Constructed/Age and

Sources: Historic

Prehistoric Both

1935

Assessor

*P7. Owner and Address:

DWG INTERNATIONAL INC

PO BOX 1430

HOLLYWOOD, CA 90078

*P8. Recorded by:

Jenna Snow

Chattel Architecture, Planning & Preservatio

13417 Ventura Boulevard

Sherman Oaks, CA 91423-3938

*P9. Date Recorded: 01/21/2009

*P10. Survey Type: (Describe)

Intensive



*P11. Report Citation: (Cite survey report and other sources or enter "none.")

Chattel Architecture, Planning & Preservation, Inc. Historic Resources Survey of the Hollywood Redevelopment Area. Prepared for the Community Redevelopment Agency of the City of Los Angeles in collaboration with PCR Services Corporation and LSA Associates, Inc., March 2009.

*Attachments: None Location Map Sketch Map Continuation Sheet Building, Structure, and Object Record

Archeological Record District Record Linear Feature Record Milling Station Record

Rock Art Record Artifact Record Photograph Record Other (List): _____

State of California - The Resources Agency
DEPARTMENT OF PARKS AND RECREATION
CONTINUATION SHEET

Primary # _____
HRI # _____
Trinomial _____

Page 2 of 2

*Resource Name or #: (Assigned by recorder) Leed's

*Recorded By: Jenna Snow *Date: 01/21/2009 _____ Continuation X Update

Update Status: Retains Integrity

State of California - The Resources Agency
DEPARTMENT OF PARKS AND RECREATION
PRIMARY RECORD

Primary # _____

HRI # _____

Trinomial _____

NRHP Status Code 1D

Other Listings _____

Review Code _____ Reviewer _____ Date _____

Page 1 of 2

*Resource Name or #: (Assigned by recorder) Hallmark

P1. Other Identifier: Regency Bldg / General Nutrition Bldg / Hallmark

*P2. Location: Not for Publication Unrestricted *a. County Los Angeles County
and (P2b and P2c or P2d. Attach a Location Map as necessary.)

*b. USGS 7.5' Quad: Hollywood Date: 1996

c. Address: 6324 HOLLYWOOD BLVD City: LOS ANGELES Zip: 90028

d. UTM: (Give more than one for large and/or linear resources) Zone: _____ mE/ _____ mN

e. Other Locational Data: (e.g., parcel #, directions to resource, elevation, etc., as appropriate) Elevation: _____

APN:5546009004

*P3a. Description: (Describe resource and its major elements. Include design, materials, condition, alterations, size, setting, and boundaries)

*P3b. Resource Attributes: (List attributes and codes) HP06

*P4. Resources Present: Building Structure Object Site District Element of District Other (Isolates, etc.)

P5a. Photo or Drawing (Photo required for buildings, structures, and objects.)

P5b. Description of photo:

(View, data, accession #)

01/21/09

*P6. Date Constructed/Age and

Sources: Historic

Prehistoric Both

1931

Assessor

*P7. Owner and Address:

6324 HOLLYWOOD ASSOCIATES LLC

1710 N MCCADDEN PL

HOLLYWOOD, CA 90028

*P8. Recorded by:

Jenna Snow

Chattel Architecture, Planning & Preservatio

13417 Ventura Boulevard

Sherman Oaks, CA 91423-3938

*P9. Date Recorded: 01/21/2009

*P10. Survey Type: (Describe)

Intensive



*P11. Report Citation: (Cite survey report and other sources or enter "none.")

Chattel Architecture, Planning & Preservation, Inc. Historic Resources Survey of the Hollywood Redevelopment Area. Prepared for the Community Redevelopment Agency of the City of Los Angeles in collaboration with PCR Services Corporation and LSA Associates, Inc., March 2009.

*Attachments: None Location Map Sketch Map Continuation Sheet Building, Structure, and Object Record

Archeological Record District Record Linear Feature Record Milling Station Record

Rock Art Record Artifact Record Photograph Record Other (List): _____

Page 2 of 2

*Resource Name or #: (Assigned by recorder) Hallmark

*Recorded By: Jenna Snow *Date: 01/21/2009 _____ Continuation X Update

Update Status: Retains Integrity

State of California - The Resources Agency
DEPARTMENT OF PARKS AND RECREATION
PRIMARY RECORD

Primary # _____

HRI # _____

Trinomial _____

NRHP Status Code 1D

Other Listings _____

Review Code _____ Reviewer _____ Date _____

Page 1 of 2

*Resource Name or #: (Assigned by recorder) Plaza Hotel

P1. Other Identifier: Hollywood Plaza Hotel

*P2. Location: Not for Publication Unrestricted *a. County Los Angeles County
and (P2b and P2c or P2d. Attach a Location Map as necessary.)

*b. USGS 7.5' Quad: Hollywood Date: 1996

c. Address: 1637 VINE ST City: LOS ANGELES Zip: 90028

d. UTM: (Give more than one for large and/or linear resources) Zone: _____ mE/ _____ mN

e. Other Locational Data: (e.g., parcel #, directions to resource, elevation, etc., as appropriate) Elevation: _____

APN:5546009038

*P3a. Description: (Describe resource and its major elements. Include design, materials, condition, alterations, size, setting, and boundaries)

*P3b. Resource Attributes: (List attributes and codes) HP29

*P4. Resources Present: Building Structure Object Site District Element of District Other (Isolates, etc.)

P5a. Photo or Drawing (Photo required for buildings, structures, and objects.)

P5b. Description of photo:

(View, data, accession #)

01/21/09

*P6. Date Constructed/Age and

Sources: Historic

Prehistoric Both

1925

Assessor

*P7. Owner and Address:

HOLLYWOOD PLAZA APTS

5150 OVERLAND AVE

CULVER CITY, CA 90230

*P8. Recorded by:

Jenna Snow

Chattel Architecture, Planning & Preservation

13417 Ventura Boulevard

Sherman Oaks, CA 91423-3938

*P9. Date Recorded: 01/21/2009

*P10. Survey Type: (Describe)

Intensive



*P11. Report Citation: (Cite survey report and other sources or enter "none.")

Chattel Architecture, Planning & Preservation, Inc. Historic Resources Survey of the Hollywood Redevelopment Area. Prepared for the Community Redevelopment Agency of the City of Los Angeles in collaboration with PCR Services Corporation and LSA Associates, Inc., March 2009.

*Attachments: None Location Map Sketch Map Continuation Sheet Building, Structure, and Object Record

Archeological Record District Record Linear Feature Record Milling Station Record

Rock Art Record Artifact Record Photograph Record Other (List): _____

Page 2 of 2

*Resource Name or #: (Assigned by recorder) Plaza Hotel

*Recorded By: Jenna Snow *Date: 01/21/2009 _____ Continuation X Update

Update Status: Retains Integrity

State of California - The Resources Agency
DEPARTMENT OF PARKS AND RECREATION
PRIMARY RECORD

Primary # _____

HRI # _____

Trinomial _____

NRHP Status Code 1D

Other Listings _____

Review Code _____ Reviewer _____ Date _____

Page 1 of 2

*Resource Name or #: (Assigned by recorder) Dyas Building; B H Dylas Company

P1. Other Identifier: B H Dylas Company, Broadway Department Store

*P2. Location: Not for Publication Unrestricted *a. County Los Angeles County
and (P2b and P2c or P2d. Attach a Location Map as necessary.)

*b. USGS 7.5' Quad: Hollywood Date: 1996

c. Address: 1645 N VINE ST (NO 801) City: LOS ANGELES Zip: 90028

d. UTM: (Give more than one for large and/or linear resources) Zone: _____ mE/ _____ mN

e. Other Locational Data: (e.g., parcel #, directions to resource, elevation, etc., as appropriate) Elevation: _____

APN:5546009119, Broadway Dept. Store and Neon Sign

*P3a. Description: (Describe resource and its major elements. Include design, materials, condition, alterations, size, setting, and boundaries)

*P3b. Resource Attributes: (List attributes and codes) HP07

*P4. Resources Present: Building Structure Object Site District Element of District Other (Isolates, etc.)

P5a. Photo or Drawing (Photo required for buildings, structures, and objects.)

P5b. Description of photo:

(View, data, accession #)

01/21/09

*P6. Date Constructed/Age and

Sources: Historic

Prehistoric Both

1928

Assessor

*P7. Owner and Address:

LEVA, SCOTT H
1645 N VINE ST (801)
LOS ANGELES, CA 90028

*P8. Recorded by:

Jenna Snow
Chattel Architecture, Planning & Preservation
13417 Ventura Boulevard
Sherman Oaks, CA 91423-3938

*P9. Date Recorded: 01/21/2009

*P10. Survey Type: (Describe)

Intensive



*P11. Report Citation: (Cite survey report and other sources or enter "none.")

Chattel Architecture, Planning & Preservation, Inc. Historic Resources Survey of the Hollywood Redevelopment Area. Prepared for the Community Redevelopment Agency of the City of Los Angeles in collaboration with PCR Services Corporation and LSA Associates, Inc., March 2009.

*Attachments: None Location Map Sketch Map Continuation Sheet Building, Structure, and Object Record

Archeological Record District Record Linear Feature Record Milling Station Record

Rock Art Record Artifact Record Photograph Record Other (List): _____

State of California - The Resources Agency
DEPARTMENT OF PARKS AND RECREATION
CONTINUATION SHEET

Primary # _____
HRI # _____
Trinomial _____

Page 2 of 2

*Resource Name or #: (Assigned by recorder) Dyas Building; B H Dylas Company

*Recorded By: Jenna Snow *Date: 01/21/2009 _____ Continuation X Update

Update Status: Retains Integrity

State of California - The Resources Agency
DEPARTMENT OF PARKS AND RECREATION
PRIMARY RECORD

Primary # _____
HRI # _____
Trinomial _____
NRHP Status Code 1S

Other Listings _____
Review Code _____ Reviewer _____ Date _____

Page 1 of 2

*Resource Name or #: (Assigned by recorder) Fire Station No. 27

P1. Other Identifier: _____

*P2. Location: Not for Publication Unrestricted *a. County Los Angeles County
and (P2b and P2c or P2d. Attach a Location Map as necessary.)

*b. USGS 7.5' Quad: Hollywood Date: 1996

c. Address: _____ City: _____ Zip: _____

d. UTM: (Give more than one for large and/or linear resources) Zone: _____ mE/ _____ mN

e. Other Locational Data: (e.g., parcel #, directions to resource, elevation, etc., as appropriate) Elevation: _____

APN:5546017904

*P3a. Description: (Describe resource and its major elements. Include design, materials, condition, alterations, size, setting, and boundaries)

*P3b. Resource Attributes: (List attributes and codes) HP09
*P4. Resources Present: Building Structure Object Site District Element of District Other (Isolates, etc.)

P5a. Photo or Drawing (Photo required for buildings, structures, and objects.)

P5b. Description of photo:

(View, data, accession #)

01/09/09

*P6. Date Constructed/Age and

Sources: Historic

Prehistoric Both

*P7. Owner and Address:

L A CITY


*P8. Recorded by:

Jenna Snow
Chattel Architecture, Planning & Preservation
13417 Ventura Boulevard
Sherman Oaks, CA 91423-3938

*P9. Date Recorded: 01/09/2009

*P10. Survey Type: (Describe)

Intensive



*P11. Report Citation: (Cite survey report and other sources or enter "none.")

Chattel Architecture, Planning & Preservation, Inc. Historic Resources Survey of the Hollywood Redevelopment Area. Prepared for the Community Redevelopment Agency of the City of Los Angeles in collaboration with PCR Services Corporation and LSA Associates, Inc., March 2009.

*Attachments: None Location Map Sketch Map Continuation Sheet Building, Structure, and Object Record
 Archeological Record District Record Linear Feature Record Milling Station Record
 Rock Art Record Artifact Record Photograph Record Other (List): _____

Page 2 of 2

*Resource Name or #: (Assigned by recorder) Fire Station No. 27

*Recorded By: Jenna Snow *Date: 01/09/2009 _____ Continuation X Update

Update Status: Retains Integrity

State of California - The Resources Agency
DEPARTMENT OF PARKS AND RECREATION
PRIMARY RECORD

Primary # _____

HRI # _____

Trinomial _____

NRHP Status Code 1D

Other Listings _____

Review Code _____ Reviewer _____ Date _____

Page 1 of 2

*Resource Name or #: (Assigned by recorder) Taft Building and Neon Sign

P1. Other Identifier: Taft Building

*P2. Location: Not for Publication Unrestricted *a. County Los Angeles County

and (P2b and P2c or P2d. Attach a Location Map as necessary.)

*b. USGS 7.5' Quad: Hollywood Date: 1996

c. Address: 1680 VINE ST (RM 00614) City: LOS ANGELES Zip: 90028

d. UTM: (Give more than one for large and/or linear resources) Zone: _____ mE/ _____ mN

e. Other Locational Data: (e.g., parcel #, directions to resource, elevation, etc., as appropriate) Elevation: _____

APN:5546029001

*P3a. Description: (Describe resource and its major elements. Include design, materials, condition, alterations, size, setting, and boundaries)

*P3b. Resource Attributes: (List attributes and codes) HP07

*P4. Resources Present: Building Structure Object Site District Element of District Other (Isolates, etc.)

P5a. Photo or Drawing (Photo required for buildings, structures, and objects.)

P5b. Description of photo:

(View, data, accession #)

12/30/08

*P6. Date Constructed/Age and

Sources: Historic

Prehistoric Both

1924

Assessor

*P7. Owner and Address:

1680 VINE INVESTMENT COMPANY LLC

1680 VINE ST (STE 800)

HOLLYWOOD, CA 90028

*P8. Recorded by:

Tanya Sorrell

LSA Associates


1500 Iowa Ave., Suite 200

Riverside, CA 92507

*P9. Date Recorded: 12/30/2008

*P10. Survey Type: (Describe)

Intensive



*P11. Report Citation: (Cite survey report and other sources or enter "none.")

Chattel Architecture, Planning & Preservation, Inc. Historic Resources Survey of the Hollywood Redevelopment Area. Prepared for the Community Redevelopment Agency of the City of Los Angeles in collaboration with PCR Services Corporation and LSA Associates, Inc., March 2009.

*Attachments: None Location Map Sketch Map Continuation Sheet Building, Structure, and Object Record

Archeological Record District Record Linear Feature Record Milling Station Record

Rock Art Record Artifact Record Photograph Record Other (List): _____

Page 2 of 2

*Resource Name or #: (Assigned by recorder) Taft Building and Neon Sign

*Recorded By: Tanya Sorrell *Date: 12/30/2008 _____ Continuation X Update

Update Status: Retains Integrity

State of California - The Resources Agency
DEPARTMENT OF PARKS AND RECREATION
PRIMARY RECORD

Primary # _____

HRI # _____

Trinomial _____

NRHP Status Code 1D

Other Listings _____

Review Code _____ Reviewer _____ Date _____

Page 1 of 2

*Resource Name or #: (Assigned by recorder) HOLLYWOOD PANTAGES THEATER

P1. Other Identifier: _____

*P2. Location: Not for Publication Unrestricted *a. County Los Angeles County

and (P2b and P2c or P2d. Attach a Location Map as necessary.)

*b. USGS 7.5' Quad: Hollywood Date: 1996

c. Address: 6233 HOLLYWOOD BLVD City: LOS ANGELES Zip: 90028

d. UTM: (Give more than one for large and/or linear resources) Zone: _____ mE/ _____ mN

e. Other Locational Data: (e.g., parcel #, directions to resource, elevation, etc., as appropriate) Elevation: _____

APN:5546030001

*P3a. Description: (Describe resource and its major elements. Include design, materials, condition, alterations, size, setting, and boundaries)

*P3b. Resource Attributes: (List attributes and codes) HP10

*P4. Resources Present: Building Structure Object Site District Element of District Other (Isolates, etc.)

P5a. Photo or Drawing (Photo required for buildings, structures, and objects.)

P5b. Description of photo:

(View, data, accession #)

12/30/08

*P6. Date Constructed/Age and

Sources: Historic

Prehistoric Both

1929

Assessor

*P7. Owner and Address:

NED PAN INC
6233 HOLLYWOOD BLVD
LOS ANGELES, CA 90028


*P8. Recorded by:

Tanya Sorrell
LSA Associates
1500 Iowa Ave., Suite 200
Riverside, CA 92507

*P9. Date Recorded: 12/30/2008

*P10. Survey Type: (Describe)

Intensive



*P11. Report Citation: (Cite survey report and other sources or enter "none.")

Chattel Architecture, Planning & Preservation, Inc. Historic Resources Survey of the Hollywood Redevelopment Area. Prepared for the Community Redevelopment Agency of the City of Los Angeles in collaboration with PCR Services Corporation and LSA Associates, Inc., March 2009.

*Attachments: None Location Map Sketch Map Continuation Sheet Building, Structure, and Object Record

Archeological Record District Record Linear Feature Record Milling Station Record

Rock Art Record Artifact Record Photograph Record Other (List): _____

Page 2 of 2

*Resource Name or #: (Assigned by recorder) HOLLYWOOD PANTAGES THEATER

*Recorded By: Tanya Sorrell *Date: 12/30/2008 _____ Continuation X Update

Update Status: Retains Integrity

State of California - The Resources Agency
DEPARTMENT OF PARKS AND RECREATION
PRIMARY RECORD

Primary # _____
HRI # _____
Trinomial _____
NRHP Status Code 1D

Other Listings _____
Review Code _____ Reviewer _____ Date _____

Page 1 of 2 *Resource Name or #: (Assigned by recorder) HOLLYWOOD EQUITABLE BUILDING

P1. Other Identifier: Hollywood Equitable Building

*P2. Location: Not for Publication Unrestricted *a. County Los Angeles County
and (P2b and P2c or P2d. Attach a Location Map as necessary.)

*b. USGS 7.5' Quad: Hollywood Date: 1996

c. Address: 6253 HOLLYWOOD BLVD (NO 101) City: LOS ANGELES Zip: 90028

d. UTM: (Give more than one for large and/or linear resources) Zone: _____ mE/ _____ mN

e. Other Locational Data: (e.g., parcel #, directions to resource, elevation, etc., as appropriate) Elevation: _____
APN:5546030036

*P3a. Description: (Describe resource and its major elements. Include design, materials, condition, alterations, size, setting, and boundaries)

*P3b. Resource Attributes: (List attributes and codes) HP07
*P4. Resources Present: Building Structure Object Site District Element of District Other (Isolates, etc.)

P5a. Photo or Drawing (Photo required for buildings, structures, and objects.)

P5b. Description of photo:

(View, data, accession #)

12/30/08

*P6. Date Constructed/Age and

Sources: Historic

Prehistoric Both

1929

Assessor

*P7. Owner and Address:

VINEWOOD LLC
523 W 6TH ST (610)
LOS ANGELES, CA 90014


*P8. Recorded by:

Tanya Sorrell
LSA Associates
1500 Iowa Ave., Suite 200
Riverside, CA 92507

*P9. Date Recorded: 12/30/2008

*P10. Survey Type: (Describe)

Intensive



*P11. Report Citation: (Cite survey report and other sources or enter "none.")

Chattel Architecture, Planning & Preservation, Inc. Historic Resources Survey of the Hollywood Redevelopment Area. Prepared for the Community Redevelopment Agency of the City of Los Angeles in collaboration with PCR Services Corporation and LSA Associates, Inc., March 2009.

*Attachments: None Location Map Sketch Map Continuation Sheet Building, Structure, and Object Record
 Archeological Record District Record Linear Feature Record Milling Station Record
 Rock Art Record Artifact Record Photograph Record Other (List): _____

Page 2 of 2

*Resource Name or #: (Assigned by recorder) HOLLYWOOD EQUITABLE BUILDING

*Recorded By: Tanya Sorrell *Date: 12/30/2008 _____ Continuation X Update

Update Status: Retains Integrity

State of California - The Resources Agency
DEPARTMENT OF PARKS AND RECREATION
PRIMARY RECORD

Primary # _____

HRI # _____

Trinomial _____

NRHP Status Code 1S

Other Listings _____

Review Code _____ Reviewer _____ Date _____

Page 1 of 2

*Resource Name or #: (Assigned by recorder) THE MONTECITO

P1. Other Identifier: The Montecito

*P2. Location: Not for Publication Unrestricted *a. County Los Angeles County
and (P2b and P2c or P2d. Attach a Location Map as necessary.)

*b. USGS 7.5' Quad: Hollywood Date: 1996

c. Address: 6650 FRANKLIN AVE City: LOS ANGELES Zip: 90028

d. UTM: (Give more than one for large and/or linear resources) Zone: _____ mE/ _____ mN

e. Other Locational Data: (e.g., parcel #, directions to resource, elevation, etc., as appropriate) Elevation: _____

APN:5547003024

*P3a. Description: (Describe resource and its major elements. Include design, materials, condition, alterations, size, setting, and boundaries)

*P3b. Resource Attributes: (List attributes and codes) HP03

*P4. Resources Present: Building Structure Object Site District Element of District Other (Isolates, etc.)

P5a. Photo or Drawing (Photo required for buildings, structures, and objects.)

P5b. Description of photo:

(View, data, accession #)

01/27/09

*P6. Date Constructed/Age and

Sources: Historic

Prehistoric Both

1931

Assessor

*P7. Owner and Address:

SAFRAN, THOMAS L
11812 SAN VICENTE BLVD (STE 600)
LOS ANGELES, CA 90049

*P8. Recorded by:

Jenna Snow
Chattel Architecture, Planning & Preservation
13417 Ventura Boulevard
Sherman Oaks, CA 91423-3938

*P9. Date Recorded: 01/27/2009

*P10. Survey Type: (Describe)

Intensive



*P11. Report Citation: (Cite survey report and other sources or enter "none.")

Chattel Architecture, Planning & Preservation, Inc. Historic Resources Survey of the Hollywood Redevelopment Area. Prepared for the Community Redevelopment Agency of the City of Los Angeles in collaboration with PCR Services Corporation and LSA Associates, Inc., March 2009.

*Attachments: None Location Map Sketch Map Continuation Sheet Building, Structure, and Object Record

Archeological Record District Record Linear Feature Record Milling Station Record

Rock Art Record Artifact Record Photograph Record Other (List): _____

State of California - The Resources Agency
DEPARTMENT OF PARKS AND RECREATION
CONTINUATION SHEET

Primary # _____
HRI # _____
Trinomial _____

Page 2 of 2

*Resource Name or #: (Assigned by recorder) THE MONTECITO

*Recorded By: Jenna Snow *Date: 01/27/2009 _____ Continuation X Update

Update Status: Retains Integrity

State of California - The Resources Agency
DEPARTMENT OF PARKS AND RECREATION
PRIMARY RECORD

Primary # _____

HRI # _____

Trinomial _____

NRHP Status Code 1D

Other Listings _____

Review Code _____ Reviewer _____ Date _____

Page 1 of 2

*Resource Name or #: (Assigned by recorder) Baine Building; The Baine Building

P1. Other Identifier: The Baine Building, Merchants Title

*P2. Location: Not for Publication Unrestricted *a. County Los Angeles County
and (P2b and P2c or P2d. Attach a Location Map as necessary.)

*b. USGS 7.5' Quad: Hollywood Date: 1996

c. Address: 6601 HOLLYWOOD BLVD City: LOS ANGELES Zip: 90028

d. UTM: (Give more than one for large and/or linear resources) Zone: _____ mE/ _____ mN

e. Other Locational Data: (e.g., parcel #, directions to resource, elevation, etc., as appropriate) Elevation: _____

APN:5547004001

*P3a. Description: (Describe resource and its major elements. Include design, materials, condition, alterations, size, setting, and boundaries)

*P3b. Resource Attributes: (List attributes and codes) HP06

*P4. Resources Present: Building Structure Object Site District Element of District Other (Isolates, etc.)

P5a. Photo or Drawing (Photo required for buildings, structures, and objects.)

P5b. Description of photo:

(View, data, accession #)

01/27/09

*P6. Date Constructed/Age and

Sources: Historic

Prehistoric Both

1927

Assessor

*P7. Owner and Address:

6601 HOLLYWOOD ASSOCIATES LLC

849 S BROADWAY (LOBBY)

LOS ANGELES, CA 90014

*P8. Recorded by:

Jenna Snow

Chattel Architecture, Planning & Preservatio

13417 Ventura Boulevard

Sherman Oaks, CA 91423-3938

*P9. Date Recorded: 01/27/2009

*P10. Survey Type: (Describe)

Intensive



*P11. Report Citation: (Cite survey report and other sources or enter "none.")

Chattel Architecture, Planning & Preservation, Inc. Historic Resources Survey of the Hollywood Redevelopment Area. Prepared for the Community Redevelopment Agency of the City of Los Angeles in collaboration with PCR Services Corporation and LSA Associates, Inc., March 2009.

*Attachments: None Location Map Sketch Map Continuation Sheet Building, Structure, and Object Record

Archeological Record District Record Linear Feature Record Milling Station Record

Rock Art Record Artifact Record Photograph Record Other (List): _____

Page 2 of 2

*Resource Name or #: (Assigned by recorder) Baine Building; The Baine Building

*Recorded By: Jenna Snow *Date: 01/27/2009 _____ Continuation X Update

Update Status: Retains Integrity

State of California - The Resources Agency
DEPARTMENT OF PARKS AND RECREATION
PRIMARY RECORD

Primary # _____

HRI # _____

Trinomial _____

NRHP Status Code 1D

Other Listings _____

Review Code _____ Reviewer _____ Date _____

Page 1 of 2

*Resource Name or #: (Assigned by recorder) Holly Cinema

P1. Other Identifier: Holly Cinema

*P2. Location: Not for Publication Unrestricted *a. County Los Angeles County

and (P2b and P2c or P2d. Attach a Location Map as necessary.)

*b. USGS 7.5' Quad: Hollywood Date: 1996

c. Address: 6523 HOLLYWOOD BLVD (BISHO) City: LOS ANGELES Zip: 90028

d. UTM: (Give more than one for large and/or linear resources) Zone: _____ mE/ _____ mN

e. Other Locational Data: (e.g., parcel #, directions to resource, elevation, etc., as appropriate) Elevation: _____

APN:5547007012

*P3a. Description: (Describe resource and its major elements. Include design, materials, condition, alterations, size, setting, and boundaries)

*P3b. Resource Attributes: (List attributes and codes) HP06

*P4. Resources Present: Building Structure Object Site District Element of District Other (Isolates, etc.)

P5a. Photo or Drawing (Photo required for buildings, structures, and objects.)

P5b. Description of photo:

(View, data, accession #)

01/27/09

*P6. Date Constructed/Age and

Sources: Historic

Prehistoric Both

1920

Assessor

*P7. Owner and Address:

HOLLYWOOD DREAMS LLC
6541 HOLLYWOOD BLVD (STE 202)
LOS ANGELES, CA 90029

*P8. Recorded by:

Jenna Snow
Chattel Architecture, Planning & Preservation
13417 Ventura Boulevard
Sherman Oaks, CA 91423-3938

*P9. Date Recorded: 01/27/2009

*P10. Survey Type: (Describe)

Intensive



*P11. Report Citation: (Cite survey report and other sources or enter "none.")

Chattel Architecture, Planning & Preservation, Inc. Historic Resources Survey of the Hollywood Redevelopment Area. Prepared for the Community Redevelopment Agency of the City of Los Angeles in collaboration with PCR Services Corporation and LSA Associates, Inc., March 2009.

*Attachments: None Location Map Sketch Map Continuation Sheet Building, Structure, and Object Record

Archeological Record District Record Linear Feature Record Milling Station Record

Rock Art Record Artifact Record Photograph Record Other (List): _____

Page 2 of 2

*Resource Name or #: (Assigned by recorder) Holly Cinema

*Recorded By: Jenna Snow *Date: 01/27/2009 _____ Continuation X Update

Update Status: Retains Integrity

State of California - The Resources Agency
DEPARTMENT OF PARKS AND RECREATION
PRIMARY RECORD

Primary # _____

HRI # _____

Trinomial _____

NRHP Status Code 1D

Other Listings _____

Review Code _____ Reviewer _____ Date _____

Page 1 of 2

*Resource Name or #: (Assigned by recorder) Hillview Apartments

P1. Other Identifier: Hillview Apartments

*P2. Location: Not for Publication Unrestricted *a. County Los Angeles County
and (P2b and P2c or P2d. Attach a Location Map as necessary.)

*b. USGS 7.5' Quad: Hollywood Date: 1996

c. Address: 6531 HOLLYWOOD BLVD City: LOS ANGELES Zip: 90028

d. UTM: (Give more than one for large and/or linear resources) Zone: _____ mE/ _____ mN

e. Other Locational Data: (e.g., parcel #, directions to resource, elevation, etc., as appropriate) Elevation: _____

APN:5547008001

*P3a. Description: (Describe resource and its major elements. Include design, materials, condition, alterations, size, setting, and boundaries)

*P3b. Resource Attributes: (List attributes and codes) HP03

*P4. Resources Present: Building Structure Object Site District Element of District Other (Isolates, etc.)

P5a. Photo or Drawing (Photo required for buildings, structures, and objects.)

P5b. Description of photo:

(View, data, accession #)

01/27/09

*P6. Date Constructed/Age and

Sources: Historic

Prehistoric Both

1920

Assessor

*P7. Owner and Address:

HISTORIC HOLLYWOOD HILLVIEW LLC

613 WILLIAMSON ST (STE 200)

MADISON, WI 53703

*P8. Recorded by:

Jenna Snow

Chattel Architecture, Planning & Preservation

13417 Ventura Boulevard

Sherman Oaks, CA 91423-3938

*P9. Date Recorded: 01/27/2009

*P10. Survey Type: (Describe)

Intensive



*P11. Report Citation: (Cite survey report and other sources or enter "none.")

Chattel Architecture, Planning & Preservation, Inc. Historic Resources Survey of the Hollywood Redevelopment Area. Prepared for the Community Redevelopment Agency of the City of Los Angeles in collaboration with PCR Services Corporation and LSA Associates, Inc., March 2009.

*Attachments: None Location Map Sketch Map Continuation Sheet Building, Structure, and Object Record

Archeological Record District Record Linear Feature Record Milling Station Record

Rock Art Record Artifact Record Photograph Record Other (List): _____

Page 2 of 2

*Resource Name or #: (Assigned by recorder) Hillview Apartments

*Recorded By: Jenna Snow *Date: 01/27/2009 _____ Continuation X Update

Update Status: Retains Integrity

State of California - The Resources Agency
DEPARTMENT OF PARKS AND RECREATION
PRIMARY RECORD

Primary # _____

HRI # _____

Trinomial _____

NRHP Status Code 1D

Other Listings _____

Review Code _____ Reviewer _____ Date _____

Page 1 of 2

*Resource Name or #: (Assigned by recorder) Janes House; Hollywood Masonic Temple; Janes

P1. Other Identifier: Janes House

*P2. Location: Not for Publication Unrestricted *a. County Los Angeles County

and (P2b and P2c or P2d. Attach a Location Map as necessary.)

*b. USGS 7.5' Quad: Hollywood Date: 1996

c. Address: 6541 HOLLYWOOD BLVD City: LOS ANGELES Zip: 90028

d. UTM: (Give more than one for large and/or linear resources) Zone: _____ mE/ _____ mN

e. Other Locational Data: (e.g., parcel #, directions to resource, elevation, etc., as appropriate) Elevation: _____

APN:5547008002

*P3a. Description: (Describe resource and its major elements. Include design, materials, condition, alterations, size, setting, and boundaries)

*P3b. Resource Attributes: (List attributes and codes) HP06

*P4. Resources Present: Building Structure Object Site District Element of District Other (Isolates, etc.)

P5a. Photo or Drawing (Photo required for buildings, structures, and objects.)



P5b. Description of photo:

(View, data, accession #)

01/27/09

*P6. Date Constructed/Age and

Sources: Historic

Prehistoric Both

1986

Assessor

*P7. Owner and Address:

WHATS ON THIRD INC.
6541 HOLLYWOOD BLVD (STE 207)
LOS ANGELES, CA 90028

*P8. Recorded by:

Jenna Snow
Chattel Architecture, Planning & Preservation
13417 Ventura Boulevard
Sherman Oaks, CA 91423-3938

*P9. Date Recorded: 01/27/2009

*P10. Survey Type: (Describe)

Intensive

*P11. Report Citation: (Cite survey report and other sources or enter "none.")

Chattel Architecture, Planning & Preservation, Inc. Historic Resources Survey of the Hollywood Redevelopment Area. Prepared for the Community Redevelopment Agency of the City of Los Angeles in collaboration with PCR Services Corporation and LSA Associates, Inc., March 2009.

*Attachments: None Location Map Sketch Map Continuation Sheet Building, Structure, and Object Record

Archeological Record District Record Linear Feature Record Milling Station Record

Rock Art Record Artifact Record Photograph Record Other (List): _____

Page 2 of 2

*Resource Name or #: (Assigned by recorder) Janes House; Hollywood Masonic Temple; Janes F

*Recorded By: Jenna Snow

*Date: 01/27/2009

Continuation

Update

Update Status: Retains Integrity

State of California - The Resources Agency
DEPARTMENT OF PARKS AND RECREATION
PRIMARY RECORD

Primary # _____

HRI # _____

Trinomial _____

NRHP Status Code 1D

Other Listings _____

Review Code _____ Reviewer _____ Date _____

Page 1 of 2

*Resource Name or #: (Assigned by recorder) Johnny's Steak House

P1. Other Identifier: _____

*P2. Location: Not for Publication Unrestricted *a. County Los Angeles County

and (P2b and P2c or P2d. Attach a Location Map as necessary.)

*b. USGS 7.5' Quad: Hollywood Date: 1996

c. Address: 6553 HOLLYWOOD BLVD City: LOS ANGELES Zip: 90028

d. UTM: (Give more than one for large and/or linear resources) Zone: _____ mE/ _____ mN

e. Other Locational Data: (e.g., parcel #, directions to resource, elevation, etc., as appropriate) Elevation: _____

APN:5547008401

*P3a. Description: (Describe resource and its major elements. Include design, materials, condition, alterations, size, setting, and boundaries)

*P3b. Resource Attributes: (List attributes and codes) HP06

*P4. Resources Present: Building Structure Object Site District Element of District Other (Isolates, etc.)

P5a. Photo or Drawing (Photo required for buildings, structures, and objects.)



P5b. Description of photo:

(View, data, accession #)

01/27/09

*P6. Date Constructed/Age and

Sources: Historic

Prehistoric Both

1931

Assessor

*P7. Owner and Address:

B K HOLLYWOOD PROPERTIES LLC

1108 E 17TH ST

SANTA ANA, CA 92701

*P8. Recorded by:

Jenna Snow

Chattel Architecture, Planning & Preservation

13417 Ventura Boulevard

Sherman Oaks, CA 91423-3938

*P9. Date Recorded: 01/27/2009

*P10. Survey Type: (Describe)

Intensive

*P11. Report Citation: (Cite survey report and other sources or enter "none.")

Chattel Architecture, Planning & Preservation, Inc. Historic Resources Survey of the Hollywood Redevelopment Area. Prepared for the Community Redevelopment Agency of the City of Los Angeles in collaboration with PCR Services Corporation and LSA Associates, Inc., March 2009.

*Attachments: None Location Map Sketch Map Continuation Sheet Building, Structure, and Object Record

Archeological Record District Record Linear Feature Record Milling Station Record

Rock Art Record Artifact Record Photograph Record Other (List): _____

Page 2 of 2

*Resource Name or #: (Assigned by recorder) Johnny's Steak House

*Recorded By: Jenna Snow

*Date: 01/27/2009

Continuation

Update

Update Status: Retains Integrity

State of California - The Resources Agency
DEPARTMENT OF PARKS AND RECREATION
PRIMARY RECORD

Primary # _____

HRI # _____

Trinomial _____

NRHP Status Code 1D

Other Listings _____

Review Code _____ Reviewer _____ Date _____

Page 1 of 2

*Resource Name or #: (Assigned by recorder) Musso & Frank's

P1. Other Identifier: Musso Frank Grill

*P2. Location: Not for Publication Unrestricted *a. County Los Angeles County

and (P2b and P2c or P2d. Attach a Location Map as necessary.)

*b. USGS 7.5' Quad: Hollywood Date: 1996

c. Address: 6661 HOLLYWOOD BLVD City: LOS ANGELES Zip: 90028

d. UTM: (Give more than one for large and/or linear resources) Zone: _____ mE/ _____ mN

e. Other Locational Data: (e.g., parcel #, directions to resource, elevation, etc., as appropriate) Elevation: _____

APN:5547009003

*P3a. Description: (Describe resource and its major elements. Include design, materials, condition, alterations, size, setting, and boundaries)

*P3b. Resource Attributes: (List attributes and codes) HP06

*P4. Resources Present: Building Structure Object Site District Element of District Other (Isolates, etc.)

P5a. Photo or Drawing (Photo required for buildings, structures, and objects.)

P5b. Description of photo:

(View, data, accession #)

01/27/09

*P6. Date Constructed/Age and

Sources: Historic

Prehistoric Both

1917

Assessor

*P7. Owner and Address:

JONES, ANNE R ET AL TRS

6667 HOLLYWOOD BLVD

HOLLYWOOD, CA 90028

*P8. Recorded by:

Jenna Snow

Chattel Architecture, Planning & Preservation

13417 Ventura Boulevard

Sherman Oaks, CA 91423-3938

*P9. Date Recorded: 01/27/2009

*P10. Survey Type: (Describe)

Intensive



*P11. Report Citation: (Cite survey report and other sources or enter "none.")

Chattel Architecture, Planning & Preservation, Inc. Historic Resources Survey of the Hollywood Redevelopment Area. Prepared for the Community Redevelopment Agency of the City of Los Angeles in collaboration with PCR Services Corporation and LSA Associates, Inc., March 2009.

*Attachments: None Location Map Sketch Map Continuation Sheet Building, Structure, and Object Record

Archeological Record District Record Linear Feature Record Milling Station Record

Rock Art Record Artifact Record Photograph Record Other (List): _____

Primary # _____

HRI # _____

Trinomial _____

Page 2 of 2

*Resource Name or #: (Assigned by recorder) Musso & Frank's

*Recorded By: Jenna Snow

*Date: 01/27/2009

Continuation

Update

Update Status: Retains Integrity

State of California - The Resources Agency
DEPARTMENT OF PARKS AND RECREATION
PRIMARY RECORD

Primary # _____

HRI # _____

Trinomial _____

NRHP Status Code 1D

Other Listings _____

Review Code _____ Reviewer _____ Date _____

Page 1 of 2

*Resource Name or #: (Assigned by recorder) 6681 HOLLYWOOD BLVD

P1. Other Identifier: _____

*P2. Location: Not for Publication Unrestricted *a. County Los Angeles County
and (P2b and P2c or P2d. Attach a Location Map as necessary.)

*b. USGS 7.5' Quad: Hollywood Date: 1996

c. Address: 6681 HOLLYWOOD BLVD City: LOS ANGELES Zip: 90028

d. UTM: (Give more than one for large and/or linear resources) Zone: _____ mE/ _____ mN

e. Other Locational Data: (e.g., parcel #, directions to resource, elevation, etc., as appropriate) Elevation: _____

APN:5547009021

*P3a. Description: (Describe resource and its major elements. Include design, materials, condition, alterations, size, setting, and boundaries)

*P3b. Resource Attributes: (List attributes and codes) HP06

*P4. Resources Present: Building Structure Object Site District Element of District Other (Isolates, etc.)

P5a. Photo or Drawing (Photo required for buildings, structures, and objects.)

P5b. Description of photo:

(View, data, accession #)

01/27/09

*P6. Date Constructed/Age and

Sources: Historic

Prehistoric Both

1925

Assessor

*P7. Owner and Address:

WHATS ON THIRD INC
6541 HOLLYWOOD BLVD (STE 202)
LOS ANGELES, CA 90028

*P8. Recorded by:

Jenna Snow
Chattel Architecture, Planning & Preservation
13417 Ventura Boulevard
Sherman Oaks, CA 91423-3938

*P9. Date Recorded: 01/27/2009

*P10. Survey Type: (Describe)

Intensive



*P11. Report Citation: (Cite survey report and other sources or enter "none.")

Chattel Architecture, Planning & Preservation, Inc. Historic Resources Survey of the Hollywood Redevelopment Area. Prepared for the Community Redevelopment Agency of the City of Los Angeles in collaboration with PCR Services Corporation and LSA Associates, Inc., March 2009.

*Attachments: None Location Map Sketch Map Continuation Sheet Building, Structure, and Object Record

Archeological Record District Record Linear Feature Record Milling Station Record

Rock Art Record Artifact Record Photograph Record Other (List): _____

Page 2 of 2

*Resource Name or #: (Assigned by recorder) 6681 HOLLYWOOD BLVD

*Recorded By: Jenna Snow *Date: 01/27/2009 _____ Continuation X Update

Update Status: Retains Integrity

State of California - The Resources Agency
DEPARTMENT OF PARKS AND RECREATION
PRIMARY RECORD

Primary # _____

HRI # _____

Trinomial _____

NRHP Status Code 1D

Other Listings _____

Review Code _____ Reviewer _____ Date _____

Page 1 of 2

*Resource Name or #: (Assigned by recorder) Outpost Building

P1. Other Identifier: Outpost Building

*P2. Location: Not for Publication Unrestricted *a. County Los Angeles County
and (P2b and P2c or P2d. Attach a Location Map as necessary.)

*b. USGS 7.5' Quad: Hollywood Date: 1996

c. Address: 6701 HOLLYWOOD BLVD City: LOS ANGELES Zip: 90028

d. UTM: (Give more than one for large and/or linear resources) Zone: _____ mE/ _____ mN

e. Other Locational Data: (e.g., parcel #, directions to resource, elevation, etc., as appropriate) Elevation: _____

APN:5547010001

*P3a. Description: (Describe resource and its major elements. Include design, materials, condition, alterations, size, setting, and boundaries)

*P3b. Resource Attributes: (List attributes and codes) HP06

*P4. Resources Present: Building Structure Object Site District Element of District Other (Isolates, etc.)

P5a. Photo or Drawing (Photo required for buildings, structures, and objects.)

P5b. Description of photo:

(View, data, accession #)

01/27/09

*P6. Date Constructed/Age and

Sources: Historic

Prehistoric Both

1927

Assessor

*P7. Owner and Address:

OUTPOST BLDG CO
2118 WILSHIRE BLVD (NO 421)
SANTA MONICA, CA 90403

*P8. Recorded by:

Jenna Snow
Chattel Architecture, Planning & Preservation
13417 Ventura Boulevard
Sherman Oaks, CA 91423-3938

*P9. Date Recorded: 01/27/2009

*P10. Survey Type: (Describe)

Intensive



*P11. Report Citation: (Cite survey report and other sources or enter "none.")

Chattel Architecture, Planning & Preservation, Inc. Historic Resources Survey of the Hollywood Redevelopment Area. Prepared for the Community Redevelopment Agency of the City of Los Angeles in collaboration with PCR Services Corporation and LSA Associates, Inc., March 2009.

*Attachments: None Location Map Sketch Map Continuation Sheet Building, Structure, and Object Record

Archeological Record District Record Linear Feature Record Milling Station Record

Rock Art Record Artifact Record Photograph Record Other (List): _____

Page 2 of 2

*Resource Name or #: (Assigned by recorder) Outpost Building

*Recorded By: Jenna Snow *Date: 01/27/2009 _____ Continuation X Update

Update Status: Retains Integrity

State of California - The Resources Agency
DEPARTMENT OF PARKS AND RECREATION
PRIMARY RECORD

Primary # _____

HRI # _____

Trinomial _____

NRHP Status Code 1D

Other Listings _____

Review Code _____ Reviewer _____ Date _____

Page 1 of 2

*Resource Name or #: (Assigned by recorder) PICKWICK BOOKSTORE; B DALTON PICKW

P1. Other Identifier: Pickwick Bookstore, B Dalton Pickwick Bookstore

*P2. Location: Not for Publication Unrestricted *a. County Los Angeles County

and (P2b and P2c or P2d. Attach a Location Map as necessary.)

*b. USGS 7.5' Quad: Hollywood Date: 1996

c. Address: 6743 HOLLYWOOD BLVD City: LOS ANGELES Zip: 90028

d. UTM: (Give more than one for large and/or linear resources) Zone: _____ mE/ _____ mN

e. Other Locational Data: (e.g., parcel #, directions to resource, elevation, etc., as appropriate) Elevation: _____

APN:5547010012

*P3a. Description: (Describe resource and its major elements. Include design, materials, condition, alterations, size, setting, and boundaries)

*P3b. Resource Attributes: (List attributes and codes) HP07

*P4. Resources Present: Building Structure Object Site District Element of District Other (Isolates, etc.)

P5a. Photo or Drawing (Photo required for buildings, structures, and objects.)

P5b. Description of photo:

(View, data, accession #)

01/27/09

*P6. Date Constructed/Age and

Sources: Historic

Prehistoric Both

1917

Assessor

*P7. Owner and Address:

6741 HOLLYWOOD ASSOCIATES LLC

849 S BROADWAY (LOBBY)

LOS ANGELES, CA 90014

*P8. Recorded by:

Jenna Snow

Chattel Architecture, Planning & Preservatio

13417 Ventura Boulevard

Sherman Oaks, CA 91423-3938

*P9. Date Recorded: 01/27/2009

*P10. Survey Type: (Describe)

Intensive



*P11. Report Citation: (Cite survey report and other sources or enter "none.")

Chattel Architecture, Planning & Preservation, Inc. Historic Resources Survey of the Hollywood Redevelopment Area. Prepared for the Community Redevelopment Agency of the City of Los Angeles in collaboration with PCR Services Corporation and LSA Associates, Inc., March 2009.

*Attachments: None Location Map Sketch Map Continuation Sheet Building, Structure, and Object Record

Archeological Record District Record Linear Feature Record Milling Station Record

Rock Art Record Artifact Record Photograph Record Other (List): _____

Page 2 of 2

*Resource Name or #: (Assigned by recorder) PICKWICK BOOKSTORE; B DALTON PICKW

*Recorded By: Jenna Snow

*Date: 01/27/2009

____ Continuation X Update

Update Status: Retains Integrity

State of California - The Resources Agency
DEPARTMENT OF PARKS AND RECREATION
PRIMARY RECORD

Primary # _____

HRI # _____

Trinomial _____

NRHP Status Code 1D

Other Listings _____

Review Code _____ Reviewer _____ Date _____

Page 1 of 2

*Resource Name or #: (Assigned by recorder) 6741 HOLLYWOOD BLVD

P1. Other Identifier: _____

*P2. Location: Not for Publication Unrestricted *a. County Los Angeles County

and (P2b and P2c or P2d. Attach a Location Map as necessary.)

*b. USGS 7.5' Quad: Hollywood Date: 1996

c. Address: 6741 HOLLYWOOD BLVD City: LOS ANGELES Zip: 90028

d. UTM: (Give more than one for large and/or linear resources) Zone: _____ mE/ _____ mN

e. Other Locational Data: (e.g., parcel #, directions to resource, elevation, etc., as appropriate) Elevation: _____

APN:5547010013

*P3a. Description: (Describe resource and its major elements. Include design, materials, condition, alterations, size, setting, and boundaries)

*P3b. Resource Attributes: (List attributes and codes) HP06

*P4. Resources Present: Building Structure Object Site District Element of District Other (Isolates, etc.)

P5a. Photo or Drawing (Photo required for buildings, structures, and objects.)

P5b. Description of photo:

(View, data, accession #)

01/27/09

*P6. Date Constructed/Age and

Sources: Historic

Prehistoric Both

1925

Assessor

*P7. Owner and Address:

BOLOUR TRUST NUMBER THREE

1710 N MCCADDEN PL

HOLLYWOOD, CA 90028

*P8. Recorded by:

Jenna Snow

Chattel Architecture, Planning & Preservation


13417 Ventura Boulevard

Sherman Oaks, CA 91423-3938

*P9. Date Recorded: 01/27/2009

*P10. Survey Type: (Describe)

Intensive



*P11. Report Citation: (Cite survey report and other sources or enter "none.")

Chattel Architecture, Planning & Preservation, Inc. Historic Resources Survey of the Hollywood Redevelopment Area. Prepared for the Community Redevelopment Agency of the City of Los Angeles in collaboration with PCR Services Corporation and LSA Associates, Inc., March 2009.

*Attachments: None Location Map Sketch Map Continuation Sheet Building, Structure, and Object Record

Archeological Record District Record Linear Feature Record Milling Station Record

Rock Art Record Artifact Record Photograph Record Other (List): _____

State of California - The Resources Agency
DEPARTMENT OF PARKS AND RECREATION
CONTINUATION SHEET

Primary # _____
HRI # _____
Trinomial _____

Page 2 of 2

*Resource Name or #: (Assigned by recorder) 6741 HOLLYWOOD BLVD

*Recorded By: Jenna Snow *Date: 01/27/2009 _____ Continuation X Update

Update Status: Retains Integrity

State of California - The Resources Agency
DEPARTMENT OF PARKS AND RECREATION
PRIMARY RECORD

Primary # _____

HRI # _____

Trinomial _____

NRHP Status Code 1D

Other Listings _____

Review Code _____ Reviewer _____ Date _____

Page 1 of 2

*Resource Name or #: (Assigned by recorder) HOLLYWOOD WAX MUSEUM

P1. Other Identifier: Hollywood Wax Museum

*P2. Location: Not for Publication Unrestricted *a. County Los Angeles County

and (P2b and P2c or P2d. Attach a Location Map as necessary.)

*b. USGS 7.5' Quad: Hollywood Date: 1996

c. Address: 6763 HOLLYWOOD BLVD City: LOS ANGELES Zip: 90028

d. UTM: (Give more than one for large and/or linear resources) Zone: _____ mE/ _____ mN

e. Other Locational Data: (e.g., parcel #, directions to resource, elevation, etc., as appropriate) Elevation: _____


APN:5547011001

*P3a. Description: (Describe resource and its major elements. Include design, materials, condition, alterations, size, setting, and boundaries)

*P3b. Resource Attributes: (List attributes and codes) HP06

*P4. Resources Present: Building Structure Object Site District Element of District Other (Isolates, etc.)

P5a. Photo or Drawing (Photo required for buildings, structures, and objects.)



P5b. Description of photo:

(View, data, accession #)

01/27/09

*P6. Date Constructed/Age and

Sources: Historic

Prehistoric Both

1929

Assessor

*P7. Owner and Address:

SILVERS, GARY A TR
1477 BLUE JAY WAY
LOS ANGELES, CA 90069

*P8. Recorded by:

Jenna Snow
Chattel Architecture, Planning & Preservation
13417 Ventura Boulevard
Sherman Oaks, CA 91423-3938

*P9. Date Recorded: 01/27/2009

*P10. Survey Type: (Describe)

Intensive

*P11. Report Citation: (Cite survey report and other sources or enter "none.")

Chattel Architecture, Planning & Preservation, Inc. Historic Resources Survey of the Hollywood Redevelopment Area. Prepared for the Community Redevelopment Agency of the City of Los Angeles in collaboration with PCR Services Corporation and LSA Associates, Inc., March 2009.

*Attachments: None Location Map Sketch Map Continuation Sheet Building, Structure, and Object Record

Archeological Record District Record Linear Feature Record Milling Station Record

Rock Art Record Artifact Record Photograph Record Other (List): _____

Primary # _____

HRI # _____

Trinomial _____

Page 2 of 2

*Resource Name or #: (Assigned by recorder) HOLLYWOOD WAX MUSEUM

*Recorded By: Jenna Snow

*Date: 01/27/2009

Continuation

Update

Update Status: Retains Integrity

State of California - The Resources Agency
DEPARTMENT OF PARKS AND RECREATION
PRIMARY RECORD

Primary # _____
HRI # _____
Trinomial _____
NRHP Status Code 1D

Other Listings _____
Review Code _____ Reviewer _____ Date _____

Page 1 of 2

*Resource Name or #: (Assigned by recorder) LOS ANGELES FIRST FEDERAL; SECURITY

P1. Other Identifier: Los Angeles First Federal, Security Pacific Bank

*P2. Location: Not for Publication Unrestricted *a. County Los Angeles County
and (P2b and P2c or P2d. Attach a Location Map as necessary.)

*b. USGS 7.5' Quad: Hollywood Date: 1996

c. Address: 6777 HOLLYWOOD BLVD City: LOS ANGELES Zip: 90028

d. UTM: (Give more than one for large and/or linear resources) Zone: _____ mE/ _____ mN

e. Other Locational Data: (e.g., parcel #, directions to resource, elevation, etc., as appropriate) Elevation: _____

APN:5547011002

*P3a. Description: (Describe resource and its major elements. Include design, materials, condition, alterations, size, setting, and boundaries)

*P3b. Resource Attributes: (List attributes and codes) HP07

*P4. Resources Present: Building Structure Object Site District Element of District Other (Isolates, etc.)

P5a. Photo or Drawing (Photo required for buildings, structures, and objects.)

P5b. Description of photo:

(View, data, accession #)

01/26/09

*P6. Date Constructed/Age and

Sources: Historic

Prehistoric Both

1928

Assessor

*P7. Owner and Address:

SETAREH,KAYVAN
6777 HOLLYWOOD BLVD
LOS ANGELES, CA 90028


*P8. Recorded by:

Jenna Snow
Chattel Architecture, Planning & Preservation
13417 Ventura Boulevard
Sherman Oaks, CA 91423-3938

*P9. Date Recorded: 01/27/2009

*P10. Survey Type: (Describe)

Intensive



*P11. Report Citation: (Cite survey report and other sources or enter "none.")

Chattel Architecture, Planning & Preservation, Inc. Historic Resources Survey of the Hollywood Redevelopment Area. Prepared for the Community Redevelopment Agency of the City of Los Angeles in collaboration with PCR Services Corporation and LSA Associates, Inc., March 2009.

*Attachments: None Location Map Sketch Map Continuation Sheet Building, Structure, and Object Record
 Archeological Record District Record Linear Feature Record Milling Station Record
 Rock Art Record Artifact Record Photograph Record Other (List): _____

Page 2 of 2

*Resource Name or #: (Assigned by recorder) LOS ANGELES FIRST FEDERAL; SECURITY I

*Recorded By: Jenna Snow

*Date: 01/27/2009

Continuation

Update

Update Status: Retains Integrity

State of California - The Resources Agency
DEPARTMENT OF PARKS AND RECREATION
PRIMARY RECORD

Primary # _____

HRI # _____

Trinomial _____

NRHP Status Code 1D

Other Listings _____

Review Code _____ Reviewer _____ Date _____

Page 1 of 2

*Resource Name or #: (Assigned by recorder) MONTMARTRE

P1. Other Identifier: _____

*P2. Location: Not for Publication Unrestricted *a. County Los Angeles County

and (P2b and P2c or P2d. Attach a Location Map as necessary.)

*b. USGS 7.5' Quad: Hollywood Date: 1996

c. Address: 6755 HOLLYWOOD BLVD City: LOS ANGELES Zip: 90028

d. UTM: (Give more than one for large and/or linear resources) Zone: _____ mE/ _____ mN

e. Other Locational Data: (e.g., parcel #, directions to resource, elevation, etc., as appropriate) Elevation: _____

APN:5547011016

*P3a. Description: (Describe resource and its major elements. Include design, materials, condition, alterations, size, setting, and boundaries)

*P3b. Resource Attributes: (List attributes and codes) HP06

*P4. Resources Present: Building Structure Object Site District Element of District Other (Isolates, etc.)

P5a. Photo or Drawing (Photo required for buildings, structures, and objects.)

P5b. Description of photo:

(View, data, accession #)

01/27/09

*P6. Date Constructed/Age and

Sources: Historic

Prehistoric Both

1922

Assessor

*P7. Owner and Address:

6759 HOLLYWOOD ASSOCIATES LLC

1710 N MCCADDEN PL

HOLLYWOOD, CA 90028

*P8. Recorded by:

Jenna Snow

Chattel Architecture, Planning & Preservation

13417 Ventura Boulevard

Sherman Oaks, CA 91423-3938

*P9. Date Recorded: 01/27/2009

*P10. Survey Type: (Describe)

Intensive



*P11. Report Citation: (Cite survey report and other sources or enter "none.")

Chattel Architecture, Planning & Preservation, Inc. Historic Resources Survey of the Hollywood Redevelopment Area. Prepared for the Community Redevelopment Agency of the City of Los Angeles in collaboration with PCR Services Corporation and LSA Associates, Inc., March 2009.

*Attachments: None Location Map Sketch Map Continuation Sheet Building, Structure, and Object Record

Archeological Record District Record Linear Feature Record Milling Station Record

Rock Art Record Artifact Record Photograph Record Other (List): _____

Page 2 of 2

*Resource Name or #: (Assigned by recorder) MONTMARTRE

*Recorded By: Jenna Snow *Date: 01/27/2009 _____ Continuation X Update

Update Status: Retains Integrity

State of California - The Resources Agency
DEPARTMENT OF PARKS AND RECREATION
PRIMARY RECORD

Primary # _____

HRI # _____

Trinomial _____

NRHP Status Code 1D

Other Listings _____

Review Code _____ Reviewer _____ Date _____

Page 1 of 2

*Resource Name or #: (Assigned by recorder) Bank Of America

P1. Other Identifier: Bank Of America

*P2. Location: Not for Publication Unrestricted *a. County Los Angeles County
and (P2b and P2c or P2d. Attach a Location Map as necessary.)

*b. USGS 7.5' Quad: Hollywood Date: 1996

c. Address: 6778 HOLLYWOOD BLVD City: LOS ANGELES Zip: 90028

d. UTM: (Give more than one for large and/or linear resources) Zone: _____ mE/ _____ mN

e. Other Locational Data: (e.g., parcel #, directions to resource, elevation, etc., as appropriate) Elevation: _____

APN:5547012001

*P3a. Description: (Describe resource and its major elements. Include design, materials, condition, alterations, size, setting, and boundaries)

*P3b. Resource Attributes: (List attributes and codes) HP06

*P4. Resources Present: Building Structure Object Site District Element of District Other (Isolates, etc.)

P5a. Photo or Drawing (Photo required for buildings, structures, and objects.)

P5b. Description of photo:

(View, data, accession #)

01/20/09

*P6. Date Constructed/Age and

Sources: Historic

Prehistoric Both

1936

Assessor

*P7. Owner and Address:

JIM PATTISON DEVELOPMENTS

1600-1055 WEST HASTINGS ST

VANCOUVER BC

*P8. Recorded by:

Jenna Snow

Chattel Architecture, Planning & Preservation

13417 Ventura Boulevard

Sherman Oaks, CA 91423-3938

*P9. Date Recorded: 01/20/2009

*P10. Survey Type: (Describe)

Intensive



*P11. Report Citation: (Cite survey report and other sources or enter "none.")

Chattel Architecture, Planning & Preservation, Inc. Historic Resources Survey of the Hollywood Redevelopment Area. Prepared for the Community Redevelopment Agency of the City of Los Angeles in collaboration with PCR Services Corporation and LSA Associates, Inc., March 2009.

*Attachments: None Location Map Sketch Map Continuation Sheet Building, Structure, and Object Record

Archeological Record District Record Linear Feature Record Milling Station Record

Rock Art Record Artifact Record Photograph Record Other (List): _____

Page 2 of 2

*Resource Name or #: (Assigned by recorder) Bank Of America

*Recorded By: Jenna Snow *Date: 01/20/2009 _____ Continuation X Update

Update Status: Retains Integrity

State of California - The Resources Agency
DEPARTMENT OF PARKS AND RECREATION
PRIMARY RECORD

Primary # _____

HRI # _____

Trinomial _____

NRHP Status Code 1D

Other Listings _____

Review Code _____ Reviewer _____ Date _____

Page 1 of 2

*Resource Name or #: (Assigned by recorder) 6756 HOLLYWOOD BLVD

P1. Other Identifier: _____

*P2. Location: Not for Publication Unrestricted *a. County Los Angeles County

and (P2b and P2c or P2d. Attach a Location Map as necessary.)

*b. USGS 7.5' Quad: Hollywood Date: 1996

c. Address: 6756 HOLLYWOOD BLVD City: LOS ANGELES Zip: 90028

d. UTM: (Give more than one for large and/or linear resources) Zone: _____ mE/ _____ mN

e. Other Locational Data: (e.g., parcel #, directions to resource, elevation, etc., as appropriate) Elevation: _____

APN:5547012005

*P3a. Description: (Describe resource and its major elements. Include design, materials, condition, alterations, size, setting, and boundaries)

*P3b. Resource Attributes: (List attributes and codes) HP06

*P4. Resources Present: Building Structure Object Site District Element of District Other (Isolates, etc.)

P5a. Photo or Drawing (Photo required for buildings, structures, and objects.)



P5b. Description of photo:

(View, data, accession #)

01/20/09

*P6. Date Constructed/Age and

Sources: Historic

Prehistoric Both

1993

Assessor

*P7. Owner and Address:

H AND R LLC
410 S BEVERLY DR
BEVERLY HILLS, CA 90212

*P8. Recorded by:

Jenna Snow
Chattel Architecture, Planning & Preservation
13417 Ventura Boulevard
Sherman Oaks, CA 91423-3938

*P9. Date Recorded: 01/20/2009

*P10. Survey Type: (Describe)

Intensive

*P11. Report Citation: (Cite survey report and other sources or enter "none.")

Chattel Architecture, Planning & Preservation, Inc. Historic Resources Survey of the Hollywood Redevelopment Area. Prepared for the Community Redevelopment Agency of the City of Los Angeles in collaboration with PCR Services Corporation and LSA Associates, Inc., March 2009.

*Attachments: None Location Map Sketch Map Continuation Sheet Building, Structure, and Object Record

Archeological Record District Record Linear Feature Record Milling Station Record

Rock Art Record Artifact Record Photograph Record Other (List): _____

Page 2 of 2

*Resource Name or #: (Assigned by recorder) 6756 HOLLYWOOD BLVD

*Recorded By: Jenna Snow *Date: 01/20/2009 _____ Continuation X Update

Update Status: Retains Integrity

State of California - The Resources Agency
DEPARTMENT OF PARKS AND RECREATION
PRIMARY RECORD

Primary # _____

HRI # _____

Trinomial _____

NRHP Status Code 1D

Other Listings _____

Review Code _____ Reviewer _____ Date _____

Page 1 of 2

*Resource Name or #: (Assigned by recorder) Max Factor Salon; Max Factor Makeup Salon

P1. Other Identifier: Max Factor Makeup Salon

*P2. Location: Not for Publication Unrestricted *a. County Los Angeles County
and (P2b and P2c or P2d. Attach a Location Map as necessary.)

*b. USGS 7.5' Quad: Hollywood Date: 1996

c. Address: 1666 N HIGHLAND AVE City: LOS ANGELES Zip: 90028

d. UTM: (Give more than one for large and/or linear resources) Zone: _____ mE/ _____ mN

e. Other Locational Data: (e.g., parcel #, directions to resource, elevation, etc., as appropriate) Elevation: _____

APN:5547012009

*P3a. Description: (Describe resource and its major elements. Include design, materials, condition, alterations, size, setting, and boundaries)

*P3b. Resource Attributes: (List attributes and codes) HP06

*P4. Resources Present: Building Structure Object Site District Element of District Other (Isolates, etc.)

P5a. Photo or Drawing (Photo required for buildings, structures, and objects.)

P5b. Description of photo:

(View, data, accession #)

01/20/09

*P6. Date Constructed/Age and

Sources: Historic

Prehistoric Both

1916

Assessor

*P7. Owner and Address:

DADIGAN, DONELLE

723 N BEVERLY DR

BEVERLY HILLS, CA 90210

*P8. Recorded by:

Jenna Snow

Chattel Architecture, Planning & Preservation


13417 Ventura Boulevard

Sherman Oaks, CA 91423-3938

*P9. Date Recorded: 01/20/2009

*P10. Survey Type: (Describe)

Intensive



*P11. Report Citation: (Cite survey report and other sources or enter "none.")

Chattel Architecture, Planning & Preservation, Inc. Historic Resources Survey of the Hollywood Redevelopment Area. Prepared for the Community Redevelopment Agency of the City of Los Angeles in collaboration with PCR Services Corporation and LSA Associates, Inc., March 2009.

*Attachments: None Location Map Sketch Map Continuation Sheet Building, Structure, and Object Record

Archeological Record District Record Linear Feature Record Milling Station Record

Rock Art Record Artifact Record Photograph Record Other (List): _____

State of California - The Resources Agency
DEPARTMENT OF PARKS AND RECREATION
CONTINUATION SHEET

Primary # _____
HRI # _____
Trinomial _____

Page 2 of 2

*Resource Name or #: (Assigned by recorder) Max Factor Salon; Max Factor Makeup Salon

*Recorded By: Jenna Snow

*Date: 01/20/2009

Continuation Update

Update Status: Retains Integrity

State of California - The Resources Agency
DEPARTMENT OF PARKS AND RECREATION
PRIMARY RECORD

Primary # _____

HRI # _____

Trinomial _____

NRHP Status Code 1D

Other Listings _____

Review Code _____ Reviewer _____ Date _____

Page 1 of 2

*Resource Name or #: (Assigned by recorder) Millers Stationers

P1. Other Identifier: Millers Stationers

*P2. Location: Not for Publication Unrestricted *a. County Los Angeles County
and (P2b and P2c or P2d. Attach a Location Map as necessary.)

*b. USGS 7.5' Quad: Hollywood Date: 1996

c. Address: 6740 HOLLYWOOD BLVD City: LOS ANGELES Zip: 90028

d. UTM: (Give more than one for large and/or linear resources) Zone: _____ mE/ _____ mN

e. Other Locational Data: (e.g., parcel #, directions to resource, elevation, etc., as appropriate) Elevation: _____

APN:5547012016

*P3a. Description: (Describe resource and its major elements. Include design, materials, condition, alterations, size, setting, and boundaries)

*P3b. Resource Attributes: (List attributes and codes) HP06

*P4. Resources Present: Building Structure Object Site District Element of District Other (Isolates, etc.)

P5a. Photo or Drawing (Photo required for buildings, structures, and objects.)

P5b. Description of photo:

(View, data, accession #)

01/20/09

*P6. Date Constructed/Age and

Sources: Historic

Prehistoric Both

1930

Assessor

*P7. Owner and Address:

MAXSON, WILLIAM H CO TR ET AL

8802 CARDINAL AVE

FOUNTAIN VALLEY, CA 92708

*P8. Recorded by:

Jenna Snow

Chattel Architecture, Planning & Preservation

13417 Ventura Boulevard

Sherman Oaks, CA 91423-3938

*P9. Date Recorded: 01/20/2009

*P10. Survey Type: (Describe)

Intensive



*P11. Report Citation: (Cite survey report and other sources or enter "none.")

Chattel Architecture, Planning & Preservation, Inc. Historic Resources Survey of the Hollywood Redevelopment Area. Prepared for the Community Redevelopment Agency of the City of Los Angeles in collaboration with PCR Services Corporation and LSA Associates, Inc., March 2009.

*Attachments: None Location Map Sketch Map Continuation Sheet Building, Structure, and Object Record

Archeological Record District Record Linear Feature Record Milling Station Record

Rock Art Record Artifact Record Photograph Record Other (List): _____

Page 2 of 2

*Resource Name or #: (Assigned by recorder) Millers Stationers

*Recorded By: Jenna Snow

*Date: 01/20/2009

Continuation

Update

Update Status: Retains Integrity

State of California - The Resources Agency
DEPARTMENT OF PARKS AND RECREATION
PRIMARY RECORD

Primary # _____

HRI # _____

Trinomial _____

NRHP Status Code 1D

Other Listings _____

Review Code _____ Reviewer _____ Date _____

Page 1 of 2

*Resource Name or #: (Assigned by recorder) Christie Hotel

P1. Other Identifier: Christie Hotel, Scientology Institute

*P2. Location: Not for Publication Unrestricted *a. County Los Angeles County

and (P2b and P2c or P2d. Attach a Location Map as necessary.)

*b. USGS 7.5' Quad: Hollywood Date: 1996

c. Address: 6724 HOLLYWOOD BLVD City: LOS ANGELES Zip: 90028

d. UTM: (Give more than one for large and/or linear resources) Zone: _____ mE/ _____ mN

e. Other Locational Data: (e.g., parcel #, directions to resource, elevation, etc., as appropriate) Elevation: _____

APN:5547012018

*P3a. Description: (Describe resource and its major elements. Include design, materials, condition, alterations, size, setting, and boundaries)

*P3b. Resource Attributes: (List attributes and codes) HP07

*P4. Resources Present: Building Structure Object Site District Element of District Other (Isolates, etc.)

P5a. Photo or Drawing (Photo required for buildings, structures, and objects.)

P5b. Description of photo:

(View, data, accession #)

01/20/09

*P6. Date Constructed/Age and

Sources: Historic

Prehistoric Both

1922

Assessor

*P7. Owner and Address:

BUILDING MANAGEMENT SERVICES

6331 HOLLYWOOD BLVD (STE 1200)

LOS ANGELES, CA 90028

*P8. Recorded by:

Jenna Snow

Chattel Architecture, Planning & Preservation

13417 Ventura Boulevard

Sherman Oaks, CA 91423-3938

*P9. Date Recorded: 01/20/2009

*P10. Survey Type: (Describe)

Intensive



*P11. Report Citation: (Cite survey report and other sources or enter "none.")

Chattel Architecture, Planning & Preservation, Inc. Historic Resources Survey of the Hollywood Redevelopment Area. Prepared for the Community Redevelopment Agency of the City of Los Angeles in collaboration with PCR Services Corporation and LSA Associates, Inc., March 2009.

*Attachments: None Location Map Sketch Map Continuation Sheet Building, Structure, and Object Record

Archeological Record District Record Linear Feature Record Milling Station Record

Rock Art Record Artifact Record Photograph Record Other (List): _____

State of California - The Resources Agency
DEPARTMENT OF PARKS AND RECREATION
CONTINUATION SHEET

Primary # _____
HRI # _____
Trinomial _____

Page 2 of 2

*Resource Name or #: (Assigned by recorder) Christie Hotel

*Recorded By: Jenna Snow *Date: 01/20/2009 _____ Continuation X Update

Update Status: Retains Integrity

State of California - The Resources Agency
DEPARTMENT OF PARKS AND RECREATION
PRIMARY RECORD

Primary # _____

HRI # _____

Trinomial _____

NRHP Status Code 1D

Other Listings _____

Review Code _____ Reviewer _____ Date _____

Page 1 of 2

*Resource Name or #: (Assigned by recorder) Hollywood Theater

P1. Other Identifier: Hollywood Theatre

*P2. Location: Not for Publication Unrestricted *a. County Los Angeles County
and (P2b and P2c or P2d. Attach a Location Map as necessary.)

*b. USGS 7.5' Quad: Hollywood Date: 1996

c. Address: 6766 HOLLYWOOD BLVD City: LOS ANGELES Zip: 90028

d. UTM: (Give more than one for large and/or linear resources) Zone: _____ mE/ _____ mN

e. Other Locational Data: (e.g., parcel #, directions to resource, elevation, etc., as appropriate) Elevation: _____

APN:5547012020

*P3a. Description: (Describe resource and its major elements. Include design, materials, condition, alterations, size, setting, and boundaries)

*P3b. Resource Attributes: (List attributes and codes) HP06

*P4. Resources Present: Building Structure Object Site District Element of District Other (Isolates, etc.)

P5a. Photo or Drawing (Photo required for buildings, structures, and objects.)

P5b. Description of photo:

(View, data, accession #)

01/20/09

*P6. Date Constructed/Age and

Sources: Historic

Prehistoric Both

1913

Assessor

*P7. Owner and Address:

HOLLYWOOD GUINNESS MUSEUM LLC

6767 HOLLYWOOD BLVD

LOS ANGELES, CA 90028

*P8. Recorded by:

Jenna Snow

Chattel Architecture, Planning & Preservation

13417 Ventura Boulevard

Sherman Oaks, CA 91423-3938

*P9. Date Recorded: 01/20/2009

*P10. Survey Type: (Describe)

Intensive



*P11. Report Citation: (Cite survey report and other sources or enter "none.")

Chattel Architecture, Planning & Preservation, Inc. Historic Resources Survey of the Hollywood Redevelopment Area. Prepared for the Community Redevelopment Agency of the City of Los Angeles in collaboration with PCR Services Corporation and LSA Associates, Inc., March 2009.

*Attachments: None Location Map Sketch Map Continuation Sheet Building, Structure, and Object Record

Archeological Record District Record Linear Feature Record Milling Station Record

Rock Art Record Artifact Record Photograph Record Other (List): _____

Page 2 of 2

*Resource Name or #: (Assigned by recorder) Hollywood Theater

*Recorded By: Jenna Snow *Date: 01/20/2009 _____ Continuation X Update

Update Status: Retains Integrity

State of California - The Resources Agency
DEPARTMENT OF PARKS AND RECREATION
PRIMARY RECORD

Primary # _____

HRI # _____

Trinomial _____

NRHP Status Code 1D

Other Listings _____

Review Code _____ Reviewer _____ Date _____

Page 1 of 2

*Resource Name or #: (Assigned by recorder) Shane Building

P1. Other Identifier: Shane Building

*P2. Location: Not for Publication Unrestricted *a. County Los Angeles County
and (P2b and P2c or P2d. Attach a Location Map as necessary.)

*b. USGS 7.5' Quad: Hollywood Date: 1996

c. Address: 6650 HOLLYWOOD BLVD City: LOS ANGELES Zip: 90028

d. UTM: (Give more than one for large and/or linear resources) Zone: _____ mE/ _____ mN

e. Other Locational Data: (e.g., parcel #, directions to resource, elevation, etc., as appropriate) Elevation: _____

APN:5547014010

*P3a. Description: (Describe resource and its major elements. Include design, materials, condition, alterations, size, setting, and boundaries)

*P3b. Resource Attributes: (List attributes and codes) HP07

*P4. Resources Present: Building Structure Object Site District Element of District Other (Isolates, etc.)

P5a. Photo or Drawing (Photo required for buildings, structures, and objects.)

P5b. Description of photo:

(View, data, accession #)

01/20/09

*P6. Date Constructed/Age and

Sources: Historic

Prehistoric Both

1929

Assessor

*P7. Owner and Address:

WOW PRODUCTIONS LLC

6671 W SUNSET BLVD (STE1590)

HOLLYWOOD, CA 90028

*P8. Recorded by:

Jenna Snow

Chattel Architecture, Planning & Preservation

13417 Ventura Boulevard

Sherman Oaks, CA 91423-3938

*P9. Date Recorded: 01/21/2009

*P10. Survey Type: (Describe)

Intensive



*P11. Report Citation: (Cite survey report and other sources or enter "none.")

Chattel Architecture, Planning & Preservation, Inc. Historic Resources Survey of the Hollywood Redevelopment Area. Prepared for the Community Redevelopment Agency of the City of Los Angeles in collaboration with PCR Services Corporation and LSA Associates, Inc., March 2009.

*Attachments: None Location Map Sketch Map Continuation Sheet Building, Structure, and Object Record

Archeological Record District Record Linear Feature Record Milling Station Record

Rock Art Record Artifact Record Photograph Record Other (List): _____

Page 2 of 2

*Resource Name or #: (Assigned by recorder) Shane Building

*Recorded By: Jenna Snow *Date: 01/21/2009 _____ Continuation X Update

Update Status: Retains Integrity

State of California - The Resources Agency
DEPARTMENT OF PARKS AND RECREATION
PRIMARY RECORD

Primary # _____

HRI # _____

Trinomial _____

NRHP Status Code 1D

Other Listings _____

Review Code _____ Reviewer _____ Date _____

Page 1 of 2

*Resource Name or #: (Assigned by recorder) 1646 N LAS PALMAS AVE

P1. Other Identifier: _____

*P2. Location: Not for Publication Unrestricted *a. County Los Angeles County
and (P2b and P2c or P2d. Attach a Location Map as necessary.)

*b. USGS 7.5' Quad: Hollywood Date: 1996

c. Address: 1646 N LAS PALMAS AVE City: LOS ANGELES Zip: 90028

d. UTM: (Give more than one for large and/or linear resources) Zone: _____ mE/ _____ mN

e. Other Locational Data: (e.g., parcel #, directions to resource, elevation, etc., as appropriate) Elevation: _____

APN:5547014015

*P3a. Description: (Describe resource and its major elements. Include design, materials, condition, alterations, size, setting, and boundaries)

*P3b. Resource Attributes: (List attributes and codes) HP06

*P4. Resources Present: Building Structure Object Site District Element of District Other (Isolates, etc.)

P5a. Photo or Drawing (Photo required for buildings, structures, and objects.)

P5b. Description of photo:

(View, data, accession #)

01/20/09

*P6. Date Constructed/Age and

Sources: Historic

Prehistoric Both

1929

Assessor

*P7. Owner and Address:

MICELIS LAS PALMAS INC

3655 CAHUENGA BLVD W

LOS ANGELES, CA 90068

*P8. Recorded by:

Jenna Snow

Chattel Architecture, Planning & Preservation

13417 Ventura Boulevard

Sherman Oaks, CA 91423-3938

*P9. Date Recorded: 01/21/2009

*P10. Survey Type: (Describe)

Intensive



*P11. Report Citation: (Cite survey report and other sources or enter "none.")

Chattel Architecture, Planning & Preservation, Inc. Historic Resources Survey of the Hollywood Redevelopment Area. Prepared for the Community Redevelopment Agency of the City of Los Angeles in collaboration with PCR Services Corporation and LSA Associates, Inc., March 2009.

*Attachments: None Location Map Sketch Map Continuation Sheet Building, Structure, and Object Record

Archeological Record District Record Linear Feature Record Milling Station Record

Rock Art Record Artifact Record Photograph Record Other (List): _____

Page 2 of 2

*Resource Name or #: (Assigned by recorder) 1646 N LAS PALMAS AVE

*Recorded By: Jenna Snow *Date: 01/21/2009 _____ Continuation X Update

Update Status: Retains Integrity

State of California - The Resources Agency
DEPARTMENT OF PARKS AND RECREATION
PRIMARY RECORD

Primary # _____

HRI # _____

Trinomial _____

NRHP Status Code 1D

Other Listings _____

Review Code _____ Reviewer _____ Date _____

Page 1 of 2

*Resource Name or #: (Assigned by recorder) 6700 HOLLYWOOD BLVD

P1. Other Identifier: _____

*P2. Location: Not for Publication Unrestricted *a. County Los Angeles County
and (P2b and P2c or P2d. Attach a Location Map as necessary.)

*b. USGS 7.5' Quad: Hollywood Date: 1996

c. Address: 6700 HOLLYWOOD BLVD City: LOS ANGELES Zip: 90028

d. UTM: (Give more than one for large and/or linear resources) Zone: _____ mE/ _____ mN

e. Other Locational Data: (e.g., parcel #, directions to resource, elevation, etc., as appropriate) Elevation: _____

APN:5547014032

*P3a. Description: (Describe resource and its major elements. Include design, materials, condition, alterations, size, setting, and boundaries)

*P3b. Resource Attributes: (List attributes and codes) HP06

*P4. Resources Present: Building Structure Object Site District Element of District Other (Isolates, etc.)

P5a. Photo or Drawing (Photo required for buildings, structures, and objects.)

P5b. Description of photo:

(View, data, accession #)

01/20/09

*P6. Date Constructed/Age and

Sources: Historic

Prehistoric Both

1924

Assessor

*P7. Owner and Address:

STEALTH CORPORATION

8306 WILSHIRE BLVD (#323)

BEVERLY HILLS, CA 90211

*P8. Recorded by:

Jenna Snow

Chattel Architecture, Planning & Preservation


13417 Ventura Boulevard

Sherman Oaks, CA 91423-3938

*P9. Date Recorded: 01/20/2009

*P10. Survey Type: (Describe)

Intensive



*P11. Report Citation: (Cite survey report and other sources or enter "none.")

Chattel Architecture, Planning & Preservation, Inc. Historic Resources Survey of the Hollywood Redevelopment Area. Prepared for the Community Redevelopment Agency of the City of Los Angeles in collaboration with PCR Services Corporation and LSA Associates, Inc., March 2009.

*Attachments: None Location Map Sketch Map Continuation Sheet Building, Structure, and Object Record

Archeological Record District Record Linear Feature Record Milling Station Record

Rock Art Record Artifact Record Photograph Record Other (List): _____

State of California - The Resources Agency
DEPARTMENT OF PARKS AND RECREATION
CONTINUATION SHEET

Primary # _____
HRI # _____
Trinomial _____

Page 2 of 2

*Resource Name or #: (Assigned by recorder) 6700 HOLLYWOOD BLVD

*Recorded By: Jenna Snow

*Date: 01/20/2009

Continuation Update

Update Status: Retains Integrity

State of California - The Resources Agency
DEPARTMENT OF PARKS AND RECREATION
PRIMARY RECORD

Primary # _____
HRI # _____
Trinomial _____
NRHP Status Code 1D

Other Listings _____
Review Code _____ Reviewer _____ Date _____

Page 1 of 2 *Resource Name or #: (Assigned by recorder) 6714 HOLLYWOOD BLVD

P1. Other Identifier: Pig N Whistle Restaurant, London Britches

*P2. Location: Not for Publication Unrestricted *a. County Los Angeles County
and (P2b and P2c or P2d. Attach a Location Map as necessary.)

*b. USGS 7.5' Quad: Hollywood Date: 1996

c. Address: 6714 HOLLYWOOD BLVD City: LOS ANGELES Zip: 90028

d. UTM: (Give more than one for large and/or linear resources) Zone: _____ mE/ _____ mN

e. Other Locational Data: (e.g., parcel #, directions to resource, elevation, etc., as appropriate) Elevation: _____

APN:5547014033

*P3a. Description: (Describe resource and its major elements. Include design, materials, condition, alterations, size, setting, and boundaries)

*P3b. Resource Attributes: (List attributes and codes) HP06

*P4. Resources Present: Building Structure Object Site District Element of District Other (Isolates, etc.)

P5a. Photo or Drawing (Photo required for buildings, structures, and objects.)

P5b. Description of photo:

(View, data, accession #)

01/20/09

*P6. Date Constructed/Age and

Sources: Historic

Prehistoric Both

1927

Assessor

*P7. Owner and Address:

FULLER, IRVING AND BONNIE C TRS

708 N SIERRA DR

BEVERLY HILLS, CA 90210

*P8. Recorded by:

Jenna Snow

Chattel Architecture, Planning & Preservation

13417 Ventura Boulevard

Sherman Oaks, CA 91423-3938

*P9. Date Recorded: 01/20/2009

*P10. Survey Type: (Describe)

Intensive



*P11. Report Citation: (Cite survey report and other sources or enter "none.")

Chattel Architecture, Planning & Preservation, Inc. Historic Resources Survey of the Hollywood Redevelopment Area. Prepared for the Community Redevelopment Agency of the City of Los Angeles in collaboration with PCR Services Corporation and LSA Associates, Inc., March 2009.

*Attachments: None Location Map Sketch Map Continuation Sheet Building, Structure, and Object Record

Archeological Record District Record Linear Feature Record Milling Station Record

Rock Art Record Artifact Record Photograph Record Other (List): _____

Page 2 of 2

*Resource Name or #: (Assigned by recorder) 6714 HOLLYWOOD BLVD

*Recorded By: Jenna Snow *Date: 01/20/2009 _____ Continuation X Update

Update Status: Retains Integrity

State of California - The Resources Agency
DEPARTMENT OF PARKS AND RECREATION
PRIMARY RECORD

Primary # _____

HRI # _____

Trinomial _____

NRHP Status Code 1D

Other Listings _____

Review Code _____ Reviewer _____ Date _____

Page 1 of 2

*Resource Name or #: (Assigned by recorder) Pig n' Whistle/Egyptian Theatre

P1. Other Identifier: Grauman's Egyptian Theater

*P2. Location: Not for Publication Unrestricted *a. County Los Angeles County

and (P2b and P2c or P2d. Attach a Location Map as necessary.)

*b. USGS 7.5' Quad: Hollywood Date: 1996

c. Address: 6708 HOLLYWOOD BLVD City: LOS ANGELES Zip: 90028

d. UTM: (Give more than one for large and/or linear resources) Zone: _____ mE/ _____ mN

e. Other Locational Data: (e.g., parcel #, directions to resource, elevation, etc., as appropriate) Elevation: _____

APN:5547014043

*P3a. Description: (Describe resource and its major elements. Include design, materials, condition, alterations, size, setting, and boundaries)

*P3b. Resource Attributes: (List attributes and codes) HP10

*P4. Resources Present: Building Structure Object Site District Element of District Other (Isolates, etc.)

P5a. Photo or Drawing (Photo required for buildings, structures, and objects.)

P5b. Description of photo:

(View, data, accession #)

01/20/09

*P6. Date Constructed/Age and

Sources: Historic

Prehistoric Both

1922

Assessor

*P7. Owner and Address:

AMERICAN CINEMATHEQUE

6712 HOLLYWOOD BLVD

LOS ANGELES, CA 90028

*P8. Recorded by:

Jenna Snow

Chattel Architecture, Planning & Preservation

13417 Ventura Boulevard

Sherman Oaks, CA 91423-3938

*P9. Date Recorded: 01/20/2009

*P10. Survey Type: (Describe)

Intensive



*P11. Report Citation: (Cite survey report and other sources or enter "none.")

Chattel Architecture, Planning & Preservation, Inc. Historic Resources Survey of the Hollywood Redevelopment Area. Prepared for the Community Redevelopment Agency of the City of Los Angeles in collaboration with PCR Services Corporation and LSA Associates, Inc., March 2009.

*Attachments: None Location Map Sketch Map Continuation Sheet Building, Structure, and Object Record

Archeological Record District Record Linear Feature Record Milling Station Record

Rock Art Record Artifact Record Photograph Record Other (List): _____

Page 2 of 2

*Resource Name or #: (Assigned by recorder) Pig n' Whistle/Egyptian Theatre

*Recorded By: Jenna Snow *Date: 01/20/2009 _____ Continuation X Update

Update Status: Retains Integrity

State of California - The Resources Agency
DEPARTMENT OF PARKS AND RECREATION
PRIMARY RECORD

Primary # _____

HRI # _____

Trinomial _____

NRHP Status Code 1D

Other Listings _____

Review Code _____ Reviewer _____ Date _____

Page 1 of 2

*Resource Name or #: (Assigned by recorder) The Orient

P1. Other Identifier: _____

*P2. Location: Not for Publication Unrestricted *a. County Los Angeles County

and (P2b and P2c or P2d. Attach a Location Map as necessary.)

*b. USGS 7.5' Quad: Hollywood Date: 1996

c. Address: 6626 HOLLYWOOD BLVD City: LOS ANGELES Zip: 90028

d. UTM: (Give more than one for large and/or linear resources) Zone: _____ mE/ _____ mN

e. Other Locational Data: (e.g., parcel #, directions to resource, elevation, etc., as appropriate) Elevation: _____

APN:5547015001

*P3a. Description: (Describe resource and its major elements. Include design, materials, condition, alterations, size, setting, and boundaries)

*P3b. Resource Attributes: (List attributes and codes) HP06

*P4. Resources Present: Building Structure Object Site District Element of District Other (Isolates, etc.)

P5a. Photo or Drawing (Photo required for buildings, structures, and objects.)



P5b. Description of photo:

(View, data, accession #)

01/21/09

*P6. Date Constructed/Age and

Sources: Historic

Prehistoric Both

1928

Assessor

*P7. Owner and Address:

ORIENT INC
37 ROLLINGWOOD DR
ROLLING HILLS ESTATES, CA 90274

*P8. Recorded by:

Jenna Snow
Chattel Architecture, Planning & Preservation
13417 Ventura Boulevard
Sherman Oaks, CA 91423-3938

*P9. Date Recorded: 01/21/2009

*P10. Survey Type: (Describe)

Intensive

*P11. Report Citation: (Cite survey report and other sources or enter "none.")

Chattel Architecture, Planning & Preservation, Inc. Historic Resources Survey of the Hollywood Redevelopment Area. Prepared for the Community Redevelopment Agency of the City of Los Angeles in collaboration with PCR Services Corporation and LSA Associates, Inc., March 2009.

*Attachments: None Location Map Sketch Map Continuation Sheet Building, Structure, and Object Record

Archeological Record District Record Linear Feature Record Milling Station Record

Rock Art Record Artifact Record Photograph Record Other (List): _____

Page 2 of 2

*Resource Name or #: (Assigned by recorder) The Orient

*Recorded By: Jenna Snow *Date: 01/21/2009 _____ Continuation X Update

Update Status: Retains Integrity

State of California - The Resources Agency
DEPARTMENT OF PARKS AND RECREATION
PRIMARY RECORD

Primary # _____

HRI # _____

Trinomial _____

NRHP Status Code 1D

Other Listings _____

Review Code _____ Reviewer _____ Date _____

Page 1 of 2

*Resource Name or #: (Assigned by recorder) J. J. Newberry

P1. Other Identifier: Jj Newberrys

*P2. Location: Not for Publication Unrestricted *a. County Los Angeles County
and (P2b and P2c or P2d. Attach a Location Map as necessary.)

*b. USGS 7.5' Quad: Hollywood Date: 1996

c. Address: 6600 HOLLYWOOD BLVD City: LOS ANGELES Zip: 90028

d. UTM: (Give more than one for large and/or linear resources) Zone: _____ mE/ _____ mN

e. Other Locational Data: (e.g., parcel #, directions to resource, elevation, etc., as appropriate) Elevation: _____

APN:5547015011

*P3a. Description: (Describe resource and its major elements. Include design, materials, condition, alterations, size, setting, and boundaries)

*P3b. Resource Attributes: (List attributes and codes) HP06

*P4. Resources Present: Building Structure Object Site District Element of District Other (Isolates, etc.)

P5a. Photo or Drawing (Photo required for buildings, structures, and objects.)

P5b. Description of photo:

(View, data, accession #)

01/21/09

*P6. Date Constructed/Age and

Sources: Historic

Prehistoric Both

1930

Assessor

*P7. Owner and Address:

MEDINA,GALO A TR
3948 WILSHIRE BLVD
LOS ANGELES, CA 90010

*P8. Recorded by:

Jenna Snow
Chattel Architecture, Planning & Preservatio
13417 Ventura Boulevard
Sherman Oaks, CA 91423-3938

*P9. Date Recorded: 01/21/2009

*P10. Survey Type: (Describe)

Intensive



*P11. Report Citation: (Cite survey report and other sources or enter "none.")

Chattel Architecture, Planning & Preservation, Inc. Historic Resources Survey of the Hollywood Redevelopment Area. Prepared for the Community Redevelopment Agency of the City of Los Angeles in collaboration with PCR Services Corporation and LSA Associates, Inc., March 2009.

*Attachments: None Location Map Sketch Map Continuation Sheet Building, Structure, and Object Record

Archeological Record District Record Linear Feature Record Milling Station Record

Rock Art Record Artifact Record Photograph Record Other (List): _____

Page 2 of 2

*Resource Name or #: (Assigned by recorder) J. J. Newberry

*Recorded By: Jenna Snow *Date: 01/21/2009 _____ Continuation X Update

Update Status: Retains Integrity

State of California - The Resources Agency
DEPARTMENT OF PARKS AND RECREATION
PRIMARY RECORD

Primary # _____

HRI # _____

Trinomial _____

NRHP Status Code 1D

Other Listings _____

Review Code _____ Reviewer _____ Date _____

Page 1 of 2

*Resource Name or #: (Assigned by recorder) S. H. Kress; S H Kress & Co

P1. Other Identifier: S H Kress & Co, Fredricks Of Hollywood

*P2. Location: Not for Publication Unrestricted *a. County Los Angeles County

and (P2b and P2c or P2d. Attach a Location Map as necessary.)

*b. USGS 7.5' Quad: Hollywood Date: 1996

c. Address: 6608 HOLLYWOOD BLVD City: LOS ANGELES Zip: 90028

d. UTM: (Give more than one for large and/or linear resources) Zone: _____ mE/ _____ mN

e. Other Locational Data: (e.g., parcel #, directions to resource, elevation, etc., as appropriate) Elevation: _____

APN:5547015012

*P3a. Description: (Describe resource and its major elements. Include design, materials, condition, alterations, size, setting, and boundaries)

*P3b. Resource Attributes: (List attributes and codes) HP07

*P4. Resources Present: Building Structure Object Site District Element of District Other (Isolates, etc.)

P5a. Photo or Drawing (Photo required for buildings, structures, and objects.)

P5b. Description of photo:

(View, data, accession #)

01/21/09

*P6. Date Constructed/Age and

Sources: Historic

Prehistoric Both

1934

Assessor

*P7. Owner and Address:

VISCO REAL ESTATE

6701 LA JOLLA BLVD

LA JOLLA, CA 92037

*P8. Recorded by:

Jenna Snow

Chattel Architecture, Planning & Preservatio

13417 Ventura Boulevard

Sherman Oaks, CA 91423-3938

*P9. Date Recorded: 01/21/2009

*P10. Survey Type: (Describe)

Intensive



*P11. Report Citation: (Cite survey report and other sources or enter "none.")

Chattel Architecture, Planning & Preservation, Inc. Historic Resources Survey of the Hollywood Redevelopment Area. Prepared for the Community Redevelopment Agency of the City of Los Angeles in collaboration with PCR Services Corporation and LSA Associates, Inc., March 2009.

*Attachments: None Location Map Sketch Map Continuation Sheet Building, Structure, and Object Record

Archeological Record District Record Linear Feature Record Milling Station Record

Rock Art Record Artifact Record Photograph Record Other (List): _____

Page 2 of 2

*Resource Name or #: (Assigned by recorder) S. H. Kress; S H Kress & Co

*Recorded By: Jenna Snow *Date: 01/21/2009 _____ Continuation X Update

Update Status: Retains Integrity

State of California - The Resources Agency
DEPARTMENT OF PARKS AND RECREATION
PRIMARY RECORD

Primary # _____

HRI # _____

Trinomial _____

NRHP Status Code 1D

Other Listings _____

Review Code _____ Reviewer _____ Date _____

Page 1 of 2

*Resource Name or #: (Assigned by recorder) Hollywood Toys

P1. Other Identifier: Hollywood Toys

*P2. Location: Not for Publication Unrestricted *a. County Los Angeles County
and (P2b and P2c or P2d. Attach a Location Map as necessary.)

*b. USGS 7.5' Quad: Hollywood Date: 1996

c. Address: 6554 HOLLYWOOD BLVD City: LOS ANGELES Zip: 90028

d. UTM: (Give more than one for large and/or linear resources) Zone: _____ mE/ _____ mN

e. Other Locational Data: (e.g., parcel #, directions to resource, elevation, etc., as appropriate) Elevation: _____

APN:5547015017

*P3a. Description: (Describe resource and its major elements. Include design, materials, condition, alterations, size, setting, and boundaries)

*P3b. Resource Attributes: (List attributes and codes) HP06

*P4. Resources Present: Building Structure Object Site District Element of District Other (Isolates, etc.)

P5a. Photo or Drawing (Photo required for buildings, structures, and objects.)

P5b. Description of photo:

(View, data, accession #)

01/21/09

*P6. Date Constructed/Age and

Sources: Historic

Prehistoric Both

1933

Assessor

*P7. Owner and Address:

HUDSON, NANCY N ET AL
6022 WILSHIRE BLVD (NO 201)
LOS ANGELES, CA 90036

*P8. Recorded by:

Jenna Snow
Chattel Architecture, Planning & Preservation
13417 Ventura Boulevard
Sherman Oaks, CA 91423-3938

*P9. Date Recorded: 01/21/2009

*P10. Survey Type: (Describe)

Intensive



*P11. Report Citation: (Cite survey report and other sources or enter "none.")

Chattel Architecture, Planning & Preservation, Inc. Historic Resources Survey of the Hollywood Redevelopment Area. Prepared for the Community Redevelopment Agency of the City of Los Angeles in collaboration with PCR Services Corporation and LSA Associates, Inc., March 2009.

*Attachments: None Location Map Sketch Map Continuation Sheet Building, Structure, and Object Record

Archeological Record District Record Linear Feature Record Milling Station Record

Rock Art Record Artifact Record Photograph Record Other (List): _____

Page 2 of 2

*Resource Name or #: (Assigned by recorder) Hollywood Toys

*Recorded By: Jenna Snow

*Date: 01/21/2009

Continuation

Update

Update Status: Retains Integrity

State of California - The Resources Agency
DEPARTMENT OF PARKS AND RECREATION
PRIMARY RECORD

Primary # _____

HRI # _____

Trinomial _____

NRHP Status Code 1D

Other Listings _____

Review Code _____ Reviewer _____ Date _____

Page 1 of 2

*Resource Name or #: (Assigned by recorder) Consumer Drug

P1. Other Identifier: Consumers Discount Drugs

*P2. Location: Not for Publication Unrestricted *a. County Los Angeles County
and (P2b and P2c or P2d. Attach a Location Map as necessary.)

*b. USGS 7.5' Quad: Hollywood Date: 1996

c. Address: 6544 HOLLYWOOD BLVD City: LOS ANGELES Zip: 90028

d. UTM: (Give more than one for large and/or linear resources) Zone: _____ mE/ _____ mN

e. Other Locational Data: (e.g., parcel #, directions to resource, elevation, etc., as appropriate) Elevation: _____

APN:5547015018

*P3a. Description: (Describe resource and its major elements. Include design, materials, condition, alterations, size, setting, and boundaries)

*P3b. Resource Attributes: (List attributes and codes) HP06

*P4. Resources Present: Building Structure Object Site District Element of District Other (Isolates, etc.)

P5a. Photo or Drawing (Photo required for buildings, structures, and objects.)

P5b. Description of photo:

(View, data, accession #)

01/21/09

*P6. Date Constructed/Age and

Sources: Historic

Prehistoric Both

1919

Assessor

*P7. Owner and Address:

6544 HOLLYWOOD BOULEVARD LLC AND

3600 CAROL KENNEDY DR

SAN ANDREAS, CA 95249

*P8. Recorded by:

Jenna Snow

Chattel Architecture, Planning & Preservation

13417 Ventura Boulevard

Sherman Oaks, CA 91423-3938

*P9. Date Recorded: 01/21/2009

*P10. Survey Type: (Describe)

Intensive



*P11. Report Citation: (Cite survey report and other sources or enter "none.")

Chattel Architecture, Planning & Preservation, Inc. Historic Resources Survey of the Hollywood Redevelopment Area. Prepared for the Community Redevelopment Agency of the City of Los Angeles in collaboration with PCR Services Corporation and LSA Associates, Inc., March 2009.

*Attachments: None Location Map Sketch Map Continuation Sheet Building, Structure, and Object Record

Archeological Record District Record Linear Feature Record Milling Station Record

Rock Art Record Artifact Record Photograph Record Other (List): _____

State of California - The Resources Agency
DEPARTMENT OF PARKS AND RECREATION
CONTINUATION SHEET

Primary # _____
HRI # _____
Trinomial _____

Page 2 of 2

*Resource Name or #: (Assigned by recorder) Consumer Drug

*Recorded By: Jenna Snow *Date: 01/21/2009 _____ Continuation X Update

Update Status: Retains Integrity

State of California - The Resources Agency
DEPARTMENT OF PARKS AND RECREATION
PRIMARY RECORD

Primary # _____

HRI # _____

Trinomial _____

NRHP Status Code 1D

Other Listings _____

Review Code _____ Reviewer _____ Date _____

Page 1 of 2

*Resource Name or #: (Assigned by recorder) Cherokee Building

P1. Other Identifier: Cherokee Building

*P2. Location: Not for Publication Unrestricted *a. County Los Angeles County
and (P2b and P2c or P2d. Attach a Location Map as necessary.)

*b. USGS 7.5' Quad: Hollywood Date: 1996

c. Address: 6630 HOLLYWOOD BLVD City: LOS ANGELES Zip: 90028

d. UTM: (Give more than one for large and/or linear resources) Zone: _____ mE/ _____ mN

e. Other Locational Data: (e.g., parcel #, directions to resource, elevation, etc., as appropriate) Elevation: _____

APN:5547015026

*P3a. Description: (Describe resource and its major elements. Include design, materials, condition, alterations, size, setting, and boundaries)

*P3b. Resource Attributes: (List attributes and codes) HP06

*P4. Resources Present: Building Structure Object Site District Element of District Other (Isolates, etc.)

P5a. Photo or Drawing (Photo required for buildings, structures, and objects.)

P5b. Description of photo:

(View, data, accession #)

01/20/09

*P6. Date Constructed/Age and

Sources: Historic

Prehistoric Both

1927

Assessor

*P7. Owner and Address:

J AND J PROPERTY COMPANY LLC

11661 SAN VICENTE BLVD (STE 510)

LOS ANGELES, CA 90049

*P8. Recorded by:

Jenna Snow

Chattel Architecture, Planning & Preservation

13417 Ventura Boulevard

Sherman Oaks, CA 91423-3938

*P9. Date Recorded: 01/21/2009

*P10. Survey Type: (Describe)

Intensive



*P11. Report Citation: (Cite survey report and other sources or enter "none.")

Chattel Architecture, Planning & Preservation, Inc. Historic Resources Survey of the Hollywood Redevelopment Area. Prepared for the Community Redevelopment Agency of the City of Los Angeles in collaboration with PCR Services Corporation and LSA Associates, Inc., March 2009.

*Attachments: None Location Map Sketch Map Continuation Sheet Building, Structure, and Object Record

Archeological Record District Record Linear Feature Record Milling Station Record

Rock Art Record Artifact Record Photograph Record Other (List): _____

Page 2 of 2

*Resource Name or #: (Assigned by recorder) Cherokee Building

*Recorded By: Jenna Snow

*Date: 01/21/2009

Continuation Update

Update Status: Retains Integrity

State of California - The Resources Agency
DEPARTMENT OF PARKS AND RECREATION
PRIMARY RECORD

Primary # _____

HRI # _____

Trinomial _____

NRHP Status Code 1D

Other Listings _____

Review Code _____ Reviewer _____ Date _____

Page 1 of 2

*Resource Name or #: (Assigned by recorder) Chamberlain and Procter Building

P1. Other Identifier: _____

*P2. Location: Not for Publication Unrestricted *a. County Los Angeles County
and (P2b and P2c or P2d. Attach a Location Map as necessary.)

*b. USGS 7.5' Quad: Hollywood Date: 1996

c. Address: 6646 HOLLYWOOD BLVD City: LOS ANGELES Zip: 90028

d. UTM: (Give more than one for large and/or linear resources) Zone: _____ mE/ _____ mN

e. Other Locational Data: (e.g., parcel #, directions to resource, elevation, etc., as appropriate) Elevation: _____

APN:5547015031

*P3a. Description: (Describe resource and its major elements. Include design, materials, condition, alterations, size, setting, and boundaries)

*P3b. Resource Attributes: (List attributes and codes) HP06

*P4. Resources Present: Building Structure Object Site District Element of District Other (Isolates, etc.)

P5a. Photo or Drawing (Photo required for buildings, structures, and objects.)

P5b. Description of photo:

(View, data, accession #)

01/20/09

*P6. Date Constructed/Age and

Sources: Historic

Prehistoric Both

1927

Assessor

*P7. Owner and Address:

AMBER ENTERPRISES INC
6646 HOLLYWOOD BLVD (NO 214)
HOLLYWOOD, CA 90028

*P8. Recorded by:

Jenna Snow
Chattel Architecture, Planning & Preservation
13417 Ventura Boulevard
Sherman Oaks, CA 91423-3938

*P9. Date Recorded: 01/21/2009

*P10. Survey Type: (Describe)

Intensive



*P11. Report Citation: (Cite survey report and other sources or enter "none.")

Chattel Architecture, Planning & Preservation, Inc. Historic Resources Survey of the Hollywood Redevelopment Area. Prepared for the Community Redevelopment Agency of the City of Los Angeles in collaboration with PCR Services Corporation and LSA Associates, Inc., March 2009.

*Attachments: None Location Map Sketch Map Continuation Sheet Building, Structure, and Object Record

Archeological Record District Record Linear Feature Record Milling Station Record

Rock Art Record Artifact Record Photograph Record Other (List): _____

State of California - The Resources Agency
DEPARTMENT OF PARKS AND RECREATION
CONTINUATION SHEET

Primary # _____
HRI # _____
Trinomial _____

Page 2 of 2

*Resource Name or #: (Assigned by recorder) Chamberlain and Procter Building

*Recorded By: Jenna Snow *Date: 01/21/2009 _____ Continuation X Update

Update Status: Retains Integrity

State of California - The Resources Agency
DEPARTMENT OF PARKS AND RECREATION
PRIMARY RECORD

Primary # _____

HRI # _____

Trinomial _____

NRHP Status Code 1S

Other Listings _____

Review Code _____ Reviewer _____ Date _____

Page 1 of 2

*Resource Name or #: (Assigned by recorder) U. S. POST OFFICE; HOLLYWOOD STATION

P1. Other Identifier: U. S. Post Office, Hollywood Station, U. S. Post Office

*P2. Location: Not for Publication Unrestricted *a. County Los Angeles County
and (P2b and P2c or P2d. Attach a Location Map as necessary.)

*b. USGS 7.5' Quad: Hollywood Date: 1996

c. Address: _____ City: _____ Zip: _____

d. UTM: (Give more than one for large and/or linear resources) Zone: _____ mE/ _____ mN

e. Other Locational Data: (e.g., parcel #, directions to resource, elevation, etc., as appropriate) Elevation: _____

APN:5547016904

*P3a. Description: (Describe resource and its major elements. Include design, materials, condition, alterations, size, setting, and boundaries)

*P3b. Resource Attributes: (List attributes and codes) HP14

*P4. Resources Present: Building Structure Object Site District Element of District Other (Isolates, etc.)

P5a. Photo or Drawing (Photo required for buildings, structures, and objects.)

P5b. Description of photo:

(View, data, accession #)

01/21/09

*P6. Date Constructed/Age and

Sources: Historic

Prehistoric Both

*P7. Owner and Address:

U S GOVT

*P8. Recorded by:

Jenna Snow
Chattel Architecture, Planning & Preservation
13417 Ventura Boulevard
Sherman Oaks, CA 91423-3938

*P9. Date Recorded: 01/21/2009

*P10. Survey Type: (Describe)

Intensive



*P11. Report Citation: (Cite survey report and other sources or enter "none.")

Chattel Architecture, Planning & Preservation, Inc. Historic Resources Survey of the Hollywood Redevelopment Area. Prepared for the Community Redevelopment Agency of the City of Los Angeles in collaboration with PCR Services Corporation and LSA Associates, Inc., March 2009.

*Attachments: None Location Map Sketch Map Continuation Sheet Building, Structure, and Object Record

Archeological Record District Record Linear Feature Record Milling Station Record

Rock Art Record Artifact Record Photograph Record Other (List): _____

Page 2 of 2

*Resource Name or #: (Assigned by recorder) U. S. POST OFFICE; HOLLYWOOD STATION;

*Recorded By: Jenna Snow *Date: 01/21/2009 _____ Continuation X Update

Update Status: Retains Integrity

State of California - The Resources Agency
DEPARTMENT OF PARKS AND RECREATION
PRIMARY RECORD

Primary # _____

HRI # _____

Trinomial _____

NRHP Status Code 1S

Other Listings _____

Review Code _____ Reviewer _____ Date _____

Page 1 of 2

*Resource Name or #: (Assigned by recorder) CROSSROADS OF THE WORLD

P1. Other Identifier: _____

*P2. Location: Not for Publication Unrestricted *a. County Los Angeles County
and (P2b and P2c or P2d. Attach a Location Map as necessary.)

*b. USGS 7.5' Quad: Hollywood Date: 1996

c. Address: 6671 W SUNSET BLVD City: LOS ANGELES Zip: 90028

d. UTM: (Give more than one for large and/or linear resources) Zone: _____ mE/ _____ mN

e. Other Locational Data: (e.g., parcel #, directions to resource, elevation, etc., as appropriate) Elevation: _____

APN:5547019032

*P3a. Description: (Describe resource and its major elements. Include design, materials, condition, alterations, size, setting, and boundaries)

*P3b. Resource Attributes: (List attributes and codes) HP06

*P4. Resources Present: Building Structure Object Site District Element of District Other (Isolates, etc.)

P5a. Photo or Drawing (Photo required for buildings, structures, and objects.)

P5b. Description of photo:

(View, data, accession #)

01/20/09

*P6. Date Constructed/Age and

Sources: Historic

Prehistoric Both

1936

Assessor

*P7. Owner and Address:

CROSS ROADS PROPERTIES I LLC

6671 W SUNSET BLVD (STE 1575)

HOLLYWOOD, CA 90028

*P8. Recorded by:

Jenna Snow

Chattel Architecture, Planning & Preservation

13417 Ventura Boulevard

Sherman Oaks, CA 91423-3938

*P9. Date Recorded: 01/21/2009

*P10. Survey Type: (Describe)

Intensive



*P11. Report Citation: (Cite survey report and other sources or enter "none.")

Chattel Architecture, Planning & Preservation, Inc. Historic Resources Survey of the Hollywood Redevelopment Area. Prepared for the Community Redevelopment Agency of the City of Los Angeles in collaboration with PCR Services Corporation and LSA Associates, Inc., March 2009.

*Attachments: None Location Map Sketch Map Continuation Sheet Building, Structure, and Object Record

Archeological Record District Record Linear Feature Record Milling Station Record

Rock Art Record Artifact Record Photograph Record Other (List): _____

Page 2 of 2

*Resource Name or #: (Assigned by recorder) CROSSROADS OF THE WORLD

*Recorded By: Jenna Snow *Date: 01/21/2009 _____ Continuation X Update

Update Status: Retains Integrity

State of California - The Resources Agency
DEPARTMENT OF PARKS AND RECREATION
PRIMARY RECORD

Primary # _____

HRI # _____

Trinomial _____

NRHP Status Code 1D

Other Listings _____

Review Code _____ Reviewer _____ Date _____

Page 1 of 1

*Resource Name or #: (Assigned by recorder) HOLLYWOOD CONGREGATIONAL CHURCH

P1. Other Identifier: Hollywood Congregational Church

*P2. Location: Not for Publication Unrestricted *a. County Los Angeles County

and (P2b and P2c or P2d. Attach a Location Map as necessary.)

*b. USGS 7.5' Quad: Hollywood Date: 1996

c. Address: 7065 HOLLYWOOD BLVD City: LOS ANGELES Zip: 90028

d. UTM: (Give more than one for large and/or linear resources) Zone: _____ mE/ _____ mN

e. Other Locational Data: (e.g., parcel #, directions to resource, elevation, etc., as appropriate) Elevation: _____

APN:5548002405

*P3a. Description: (Describe resource and its major elements. Include design, materials, condition, alterations, size, setting, and boundaries)

*P3b. Resource Attributes: (List attributes and codes) HP16

*P4. Resources Present: Building Structure Object Site District Element of District Other (Isolates, etc.)

P5a. Photo or Drawing (Photo required for buildings, structures, and objects.)

P5b. Description of photo:

(View, data, accession #)

01/25/09

*P6. Date Constructed/Age and

Sources: Historic

Prehistoric Both

1920

Assessor

*P7. Owner and Address:

ASSOCIATION FOR BETTER LIVING

7065 HOLLYWOOD BLVD

HOLLYWOOD, CA 90028

*P8. Recorded by:

Jenna Snow

Chattel Architecture, Planning & Preservation

13417 Ventura Boulevard

Sherman Oaks, CA 91423-3938

*P9. Date Recorded: 01/26/2009

*P10. Survey Type: (Describe)

Intensive



*P11. Report Citation: (Cite survey report and other sources or enter "none.")

Chattel Architecture, Planning & Preservation, Inc. Historic Resources Survey of the Hollywood Redevelopment Area. Prepared for the Community Redevelopment Agency of the City of Los Angeles in collaboration with PCR Services Corporation and LSA Associates, Inc., March 2009.

*Attachments: None Location Map Sketch Map Continuation Sheet Building, Structure, and Object Record

Archeological Record District Record Linear Feature Record Milling Station Record

Rock Art Record Artifact Record Photograph Record Other (List): _____

Page 2 of 2

*Resource Name or #: (Assigned by recorder) HOLLYWOOD CONGREGATIONAL CHURCH

*Recorded By: Jenna Snow

*Date: 01/26/2009

Continuation

Update

Update Status: Retains Integrity

State of California - The Resources Agency
DEPARTMENT OF PARKS AND RECREATION
PRIMARY RECORD

Primary # _____

HRI # _____

Trinomial _____

NRHP Status Code 1D

Other Listings _____

Review Code _____ Reviewer _____ Date _____

Page 1 of 1

*Resource Name or #: (Assigned by recorder) Security Trust/Stores

P1. Other Identifier: Security Trust/Stores

*P2. Location: Not for Publication Unrestricted *a. County Los Angeles County

and (P2b and P2c or P2d. Attach a Location Map as necessary.)

*b. USGS 7.5' Quad: Hollywood Date: 1996

c. Address: _____ City: _____ Zip: _____

d. UTM: (Give more than one for large and/or linear resources) Zone: _____ mE/ _____ mN

e. Other Locational Data: (e.g., parcel #, directions to resource, elevation, etc., as appropriate) Elevation: _____

APN:5548002406

*P3a. Description: (Describe resource and its major elements. Include design, materials, condition, alterations, size, setting, and boundaries)

*P3b. Resource Attributes: (List attributes and codes) HP06

*P4. Resources Present: Building Structure Object Site District Element of District Other (Isolates, etc.)

P5a. Photo or Drawing (Photo required for buildings, structures, and objects.)

P5b. Description of photo:

(View, data, accession #)

01/25/09

*P6. Date Constructed/Age and

Sources: Historic

Prehistoric Both

1928

Assessor

*P7. Owner and Address:

THE CHURCH OF SPIRITUAL
419 N LARCHMONT BLVD (NO 86)
LOS ANGELES, CA 90004


*P8. Recorded by:

Jenna Snow
Chattel Architecture, Planning & Preservation
13417 Ventura Boulevard
Sherman Oaks, CA 91423-3938

*P9. Date Recorded: 01/26/2009

*P10. Survey Type: (Describe)

Intensive



*P11. Report Citation: (Cite survey report and other sources or enter "none.")

Chattel Architecture, Planning & Preservation, Inc. Historic Resources Survey of the Hollywood Redevelopment Area. Prepared for the Community Redevelopment Agency of the City of Los Angeles in collaboration with PCR Services Corporation and LSA Associates, Inc., March 2009.

*Attachments: None Location Map Sketch Map Continuation Sheet Building, Structure, and Object Record

Archeological Record District Record Linear Feature Record Milling Station Record

Rock Art Record Artifact Record Photograph Record Other (List): _____

Page 2 of 2

*Resource Name or #: (Assigned by recorder) Security Trust/Stores

*Recorded By: Jenna Snow *Date: 01/26/2009 _____ Continuation X Update

Update Status: Retains Integrity

State of California - The Resources Agency
DEPARTMENT OF PARKS AND RECREATION
PRIMARY RECORD

Primary # _____

HRI # _____

Trinomial _____

NRHP Status Code 1D

Other Listings _____

Review Code _____ Reviewer _____ Date _____

Page 1 of 2

*Resource Name or #: (Assigned by recorder) HILLVIEW CADILLAC; MOTORAMA:MAGIC

P1. Other Identifier: Hillview Cadillac, Motorame

*P2. Location: Not for Publication Unrestricted *a. County Los Angeles County
and (P2b and P2c or P2d. Attach a Location Map as necessary.)

*b. USGS 7.5' Quad: Hollywood Date: 1996

c. Address: 7001 HOLLYWOOD BLVD City: LOS ANGELES Zip: 90028

d. UTM: (Give more than one for large and/or linear resources) Zone: _____ mE/ _____ mN

e. Other Locational Data: (e.g., parcel #, directions to resource, elevation, etc., as appropriate) Elevation: _____

APN:5548003001

*P3a. Description: (Describe resource and its major elements. Include design, materials, condition, alterations, size, setting, and boundaries)

*P3b. Resource Attributes: (List attributes and codes) HP06

*P4. Resources Present: Building Structure Object Site District Element of District Other (Isolates, etc.)

P5a. Photo or Drawing (Photo required for buildings, structures, and objects.)

P5b. Description of photo:

(View, data, accession #)

01/26/09

*P6. Date Constructed/Age and

Sources: Historic

Prehistoric Both

*P7. Owner and Address:

STREET RETAIL WEST 7 L P
2235 FARADAY AVE (STE O)
CARLSBAD, CA 92008

*P8. Recorded by:

Jenna Snow
Chattel Architecture, Planning & Preservation
13417 Ventura Boulevard
Sherman Oaks, CA 91423-3938

*P9. Date Recorded: 01/27/2009

*P10. Survey Type: (Describe)

Intensive



*P11. Report Citation: (Cite survey report and other sources or enter "none.")

Chattel Architecture, Planning & Preservation, Inc. Historic Resources Survey of the Hollywood Redevelopment Area. Prepared for the Community Redevelopment Agency of the City of Los Angeles in collaboration with PCR Services Corporation and LSA Associates, Inc., March 2009.

*Attachments: None Location Map Sketch Map Continuation Sheet Building, Structure, and Object Record

Archeological Record District Record Linear Feature Record Milling Station Record

Rock Art Record Artifact Record Photograph Record Other (List): _____

Page 2 of 2

*Resource Name or #: (Assigned by recorder) HILLVIEW CADILLAC; MOTORAMA:MAGIC

*Recorded By: Jenna Snow

*Date: 01/27/2009

Continuation

Update

Update Status: Retains Integrity
Some alterations

State of California - The Resources Agency
DEPARTMENT OF PARKS AND RECREATION
PRIMARY RECORD

Primary # _____

HRI # _____

Trinomial _____

NRHP Status Code 1D

Other Listings _____

Review Code _____ Reviewer _____ Date _____

Page 1 of 2

*Resource Name or #: (Assigned by recorder) GRAUMAN'S CHINESE THEATER

P1. Other Identifier: Grauman's Chinese Theater

*P2. Location: Not for Publication Unrestricted *a. County Los Angeles County

and (P2b and P2c or P2d. Attach a Location Map as necessary.)

*b. USGS 7.5' Quad: Hollywood Date: 1996

c. Address: 6911 HOLLYWOOD BLVD City: LOS ANGELES Zip: 90028

d. UTM: (Give more than one for large and/or linear resources) Zone: _____ mE/ _____ mN

e. Other Locational Data: (e.g., parcel #, directions to resource, elevation, etc., as appropriate) Elevation: _____

APN:5548004022

*P3a. Description: (Describe resource and its major elements. Include design, materials, condition, alterations, size, setting, and boundaries)

*P3b. Resource Attributes: (List attributes and codes) HP10

*P4. Resources Present: Building Structure Object Site District Element of District Other (Isolates, etc.)

P5a. Photo or Drawing (Photo required for buildings, structures, and objects.)

P5b. Description of photo:

(View, data, accession #)

01/26/09

*P6. Date Constructed/Age and

Sources: Historic

Prehistoric Both

1926

Assessor

*P7. Owner and Address:

CIM 6911 HOLLYWOOD GCT LP

2235 FARADAY AVE (STE O)

CARLSBAD, CA 92009

*P8. Recorded by:

Jenna Snow

Chattel Architecture, Planning & Preservation


13417 Ventura Boulevard

Sherman Oaks, CA 91423-3938

*P9. Date Recorded: 01/27/2009

*P10. Survey Type: (Describe)

Intensive



*P11. Report Citation: (Cite survey report and other sources or enter "none.")

Chattel Architecture, Planning & Preservation, Inc. Historic Resources Survey of the Hollywood Redevelopment Area. Prepared for the Community Redevelopment Agency of the City of Los Angeles in collaboration with PCR Services Corporation and LSA Associates, Inc., March 2009.

*Attachments: None Location Map Sketch Map Continuation Sheet Building, Structure, and Object Record

Archeological Record District Record Linear Feature Record Milling Station Record

Rock Art Record Artifact Record Photograph Record Other (List): _____

Page 2 of 2

*Resource Name or #: (Assigned by recorder) GRAUMAN'S CHINESE THEATER

*Recorded By: Jenna Snow *Date: 01/27/2009 _____ Continuation X Update

Update Status: Retains Integrity

State of California - The Resources Agency
DEPARTMENT OF PARKS AND RECREATION
PRIMARY RECORD

Primary # _____
HRI # _____
Trinomial _____
NRHP Status Code 1D

Other Listings _____
Review Code _____ Reviewer _____ Date _____

Page 1 of 2

*Resource Name or #: (Assigned by recorder) MASONIC TEMPLE

P1. Other Identifier: _____

*P2. Location: Not for Publication Unrestricted *a. County Los Angeles County
and (P2b and P2c or P2d. Attach a Location Map as necessary.)

*b. USGS 7.5' Quad: Hollywood Date: 1996

c. Address: 6840 HOLLYWOOD BLVD City: LOS ANGELES Zip: 90028

d. UTM: (Give more than one for large and/or linear resources) Zone: _____ mE/ _____ mN

e. Other Locational Data: (e.g., parcel #, directions to resource, elevation, etc., as appropriate) Elevation: _____

APN:5548006006

*P3a. Description: (Describe resource and its major elements. Include design, materials, condition, alterations, size, setting, and boundaries)

*P3b. Resource Attributes: (List attributes and codes) HP10
*P4. Resources Present: Building Structure Object Site District Element of District Other (Isolates, etc.)

P5a. Photo or Drawing (Photo required for buildings, structures, and objects.)

P5b. Description of photo:

(View, data, accession #)

01/25/09

*P6. Date Constructed/Age and

Sources: Historic

Prehistoric Both

*P7. Owner and Address:

BUENA VISTA THEATRES INC

P O BOX 4741

GLENDALE, CA 91222

*P8. Recorded by:

Jenna Snow

Chattel Architecture, Planning & Preservation

13417 Ventura Boulevard

Sherman Oaks, CA 91423-3938

*P9. Date Recorded: 01/26/2009

*P10. Survey Type: (Describe)

Intensive



*P11. Report Citation: (Cite survey report and other sources or enter "none.")

Chattel Architecture, Planning & Preservation, Inc. Historic Resources Survey of the Hollywood Redevelopment Area. Prepared for the Community Redevelopment Agency of the City of Los Angeles in collaboration with PCR Services Corporation and LSA Associates, Inc., March 2009.

*Attachments: None Location Map Sketch Map Continuation Sheet Building, Structure, and Object Record
 Archeological Record District Record Linear Feature Record Milling Station Record
 Rock Art Record Artifact Record Photograph Record Other (List): _____

Page 2 of 2

*Resource Name or #: (Assigned by recorder) MASONIC TEMPLE

*Recorded By: Jenna Snow *Date: 01/26/2009 _____ Continuation X Update

Update Status: Retains Integrity

State of California - The Resources Agency
DEPARTMENT OF PARKS AND RECREATION
PRIMARY RECORD

Primary # _____

HRI # _____

Trinomial _____

NRHP Status Code 1D

Other Listings _____

Review Code _____ Reviewer _____ Date _____

Page 1 of 2

*Resource Name or #: (Assigned by recorder) EL CAPITAN OFFICE BUILDING/ Paramount I

P1. Other Identifier: El Capitan Theater Office Building

*P2. Location: Not for Publication Unrestricted *a. County Los Angeles County

and (P2b and P2c or P2d. Attach a Location Map as necessary.)

*b. USGS 7.5' Quad: Hollywood Date: 1996

c. Address: 6834 HOLLYWOOD BLVD City: LOS ANGELES Zip: 90028

d. UTM: (Give more than one for large and/or linear resources) Zone: _____ mE/ _____ mN

e. Other Locational Data: (e.g., parcel #, directions to resource, elevation, etc., as appropriate) Elevation: _____

APN:5548006015

*P3a. Description: (Describe resource and its major elements. Include design, materials, condition, alterations, size, setting, and boundaries)

*P3b. Resource Attributes: (List attributes and codes) HP07

*P4. Resources Present: Building Structure Object Site District Element of District Other (Isolates, etc.)

P5a. Photo or Drawing (Photo required for buildings, structures, and objects.)

P5b. Description of photo:

(View, data, accession #)

01/25/09

*P6. Date Constructed/Age and

Sources: Historic

Prehistoric Both

1926

Assessor

*P7. Owner and Address:

CENTURY LIFE OF AMERICA

6834 HOLLYWOOD BLVD

LOS ANGELES, CA 90028

*P8. Recorded by:

Jenna Snow

Chattel Architecture, Planning & Preservation

13417 Ventura Boulevard

Sherman Oaks, CA 91423-3938

*P9. Date Recorded: 01/26/2009

*P10. Survey Type: (Describe)

Intensive



*P11. Report Citation: (Cite survey report and other sources or enter "none.")

Chattel Architecture, Planning & Preservation, Inc. Historic Resources Survey of the Hollywood Redevelopment Area. Prepared for the Community Redevelopment Agency of the City of Los Angeles in collaboration with PCR Services Corporation and LSA Associates, Inc., March 2009.

*Attachments: None Location Map Sketch Map Continuation Sheet Building, Structure, and Object Record

Archeological Record District Record Linear Feature Record Milling Station Record

Rock Art Record Artifact Record Photograph Record Other (List): _____

State of California - The Resources Agency
DEPARTMENT OF PARKS AND RECREATION
CONTINUATION SHEET

Primary # _____
HRI # _____
Trinomial _____

Page 2 of 2

*Resource Name or #: (Assigned by recorder) EL CAPITAN OFFICE BUILDING/ Paramount H

*Recorded By: Jenna Snow *Date: 01/26/2009 _____ Continuation X Update

Update Status: Retains Integrity

State of California - The Resources Agency
DEPARTMENT OF PARKS AND RECREATION
PRIMARY RECORD

Primary # _____

HRI # _____

Trinomial _____

NRHP Status Code 1D

Other Listings _____

Review Code _____ Reviewer _____ Date _____

Page 1 of 2

*Resource Name or #: (Assigned by recorder) 6838 HOLLYWOOD BLVD

P1. Other Identifier: El Capitan Theater Office Building

*P2. Location: Not for Publication Unrestricted *a. County Los Angeles County

and (P2b and P2c or P2d. Attach a Location Map as necessary.)

*b. USGS 7.5' Quad: Hollywood Date: 1996

c. Address: 6838 HOLLYWOOD BLVD City: LOS ANGELES Zip: 90028

d. UTM: (Give more than one for large and/or linear resources) Zone: _____ mE/ _____ mN

e. Other Locational Data: (e.g., parcel #, directions to resource, elevation, etc., as appropriate) Elevation: _____

APN:5548006016

*P3a. Description: (Describe resource and its major elements. Include design, materials, condition, alterations, size, setting, and boundaries)

*P3b. Resource Attributes: (List attributes and codes) HP10

*P4. Resources Present: Building Structure Object Site District Element of District Other (Isolates, etc.)

P5a. Photo or Drawing (Photo required for buildings, structures, and objects.)

P5b. Description of photo:

(View, data, accession #)

01/25/09

*P6. Date Constructed/Age and

Sources: Historic

Prehistoric Both

1929

Assessor

*P7. Owner and Address:

CENTURY LIFE OF AMERICA

6834 HOLLYWOOD BLVD

LOS ANGELES, CA 90028

*P8. Recorded by:

Jenna Snow

Chattel Architecture, Planning & Preservation

13417 Ventura Boulevard

Sherman Oaks, CA 91423-3938

*P9. Date Recorded: 01/26/2009

*P10. Survey Type: (Describe)

Intensive



*P11. Report Citation: (Cite survey report and other sources or enter "none.")

Chattel Architecture, Planning & Preservation, Inc. Historic Resources Survey of the Hollywood Redevelopment Area. Prepared for the Community Redevelopment Agency of the City of Los Angeles in collaboration with PCR Services Corporation and LSA Associates, Inc., March 2009.

*Attachments: None Location Map Sketch Map Continuation Sheet Building, Structure, and Object Record

Archeological Record District Record Linear Feature Record Milling Station Record

Rock Art Record Artifact Record Photograph Record Other (List): _____

Page 2 of 2

*Resource Name or #: (Assigned by recorder) 6838 HOLLYWOOD BLVD

*Recorded By: Jenna Snow *Date: 01/26/2009 _____ Continuation X Update

Update Status: Retains Integrity

State of California - The Resources Agency
DEPARTMENT OF PARKS AND RECREATION
PRIMARY RECORD

Primary # _____

HRI # _____

Trinomial _____

NRHP Status Code 1D

Other Listings _____

Review Code _____ Reviewer _____ Date _____

Page 1 of 2

*Resource Name or #: (Assigned by recorder) Lee Drug; Rexall Drug Store

P1. Other Identifier: Rexall Drug Store, Lee Drug Co

*P2. Location: Not for Publication Unrestricted *a. County Los Angeles County
and (P2b and P2c or P2d. Attach a Location Map as necessary.)

*b. USGS 7.5' Quad: Hollywood Date: 1996

c. Address: 6800 HOLLYWOOD BLVD City: LOS ANGELES Zip: 90028

d. UTM: (Give more than one for large and/or linear resources) Zone: _____ mE/ _____ mN

e. Other Locational Data: (e.g., parcel #, directions to resource, elevation, etc., as appropriate) Elevation: _____

APN:5548006017

*P3a. Description: (Describe resource and its major elements. Include design, materials, condition, alterations, size, setting, and boundaries)

*P3b. Resource Attributes: (List attributes and codes) HP06

*P4. Resources Present: Building Structure Object Site District Element of District Other (Isolates, etc.)

P5a. Photo or Drawing (Photo required for buildings, structures, and objects.)

P5b. Description of photo:

(View, data, accession #)

01/25/09

*P6. Date Constructed/Age and

Sources: Historic

Prehistoric Both

1924

Assessor

*P7. Owner and Address:

YORKBURY INVESTMENTS LLC AND

11611 SAN VICENTE BLVD (NO 630)

LOS ANGELES, CA 90049

*P8. Recorded by:

Jenna Snow

Chattel Architecture, Planning & Preservation

13417 Ventura Boulevard

Sherman Oaks, CA 91423-3938

*P9. Date Recorded: 01/26/2009

*P10. Survey Type: (Describe)

Intensive



*P11. Report Citation: (Cite survey report and other sources or enter "none.")

Chattel Architecture, Planning & Preservation, Inc. Historic Resources Survey of the Hollywood Redevelopment Area. Prepared for the Community Redevelopment Agency of the City of Los Angeles in collaboration with PCR Services Corporation and LSA Associates, Inc., March 2009.

*Attachments: None Location Map Sketch Map Continuation Sheet Building, Structure, and Object Record

Archeological Record District Record Linear Feature Record Milling Station Record

Rock Art Record Artifact Record Photograph Record Other (List): _____

Page 2 of 2

*Resource Name or #: (Assigned by recorder) Lee Drug; Rexall Drug Store

*Recorded By: Jenna Snow *Date: 01/26/2009 _____ Continuation X Update

Update Status: Retains Integrity

State of California - The Resources Agency
DEPARTMENT OF PARKS AND RECREATION
PRIMARY RECORD

Primary # _____

HRI # _____

Trinomial _____

NRHP Status Code 1D

Other Listings _____

Review Code _____ Reviewer _____ Date _____

Page 1 of 2

*Resource Name or #: (Assigned by recorder) Arthur Murray

P1. Other Identifier: Arthur Murray

*P2. Location: Not for Publication Unrestricted *a. County Los Angeles County
and (P2b and P2c or P2d. Attach a Location Map as necessary.)

*b. USGS 7.5' Quad: Hollywood Date: 1996

c. Address: 7024 HOLLYWOOD BLVD City: LOS ANGELES Zip: 90028

d. UTM: (Give more than one for large and/or linear resources) Zone: _____ mE/ _____ mN

e. Other Locational Data: (e.g., parcel #, directions to resource, elevation, etc., as appropriate) Elevation: _____

APN:5548007007

*P3a. Description: (Describe resource and its major elements. Include design, materials, condition, alterations, size, setting, and boundaries)

*P3b. Resource Attributes: (List attributes and codes) HP06

*P4. Resources Present: Building Structure Object Site District Element of District Other (Isolates, etc.)

P5a. Photo or Drawing (Photo required for buildings, structures, and objects.)

P5b. Description of photo:

(View, data, accession #)

01/25/09

*P6. Date Constructed/Age and

Sources: Historic

Prehistoric Both

1920

Assessor

*P7. Owner and Address:

HOLLYWOOD ROOSEVELT HOTEL

7000 HOLLYWOOD BLVD

LOS ANGELES, CA 90028

*P8. Recorded by:

Jenna Snow

Chattel Architecture, Planning & Preservation

13417 Ventura Boulevard

Sherman Oaks, CA 91423-3938

*P9. Date Recorded: 01/26/2009

*P10. Survey Type: (Describe)

Intensive



*P11. Report Citation: (Cite survey report and other sources or enter "none.")

Chattel Architecture, Planning & Preservation, Inc. Historic Resources Survey of the Hollywood Redevelopment Area. Prepared for the Community Redevelopment Agency of the City of Los Angeles in collaboration with PCR Services Corporation and LSA Associates, Inc., March 2009.

*Attachments: None Location Map Sketch Map Continuation Sheet Building, Structure, and Object Record

Archeological Record District Record Linear Feature Record Milling Station Record

Rock Art Record Artifact Record Photograph Record Other (List): _____

Page 2 of 2

*Resource Name or #: (Assigned by recorder) Arthur Murray

*Recorded By: Jenna Snow

*Date: 01/26/2009

Continuation

Update

Update Status: Retains Integrity

State of California - The Resources Agency
DEPARTMENT OF PARKS AND RECREATION
PRIMARY RECORD

Primary # _____

HRI # _____

Trinomial _____

NRHP Status Code 1D

Other Listings _____

Review Code _____ Reviewer _____ Date _____

Page 1 of 2

*Resource Name or #: (Assigned by recorder) HOLLYWOOD ROOSEVELT HOTEL

P1. Other Identifier: Hollywood Roosevelt Hotel

*P2. Location: Not for Publication Unrestricted *a. County Los Angeles County
and (P2b and P2c or P2d. Attach a Location Map as necessary.)

*b. USGS 7.5' Quad: Hollywood Date: 1996

c. Address: 7000 HOLLYWOOD BLVD City: LOS ANGELES Zip: 90028

d. UTM: (Give more than one for large and/or linear resources) Zone: _____ mE/ _____ mN

e. Other Locational Data: (e.g., parcel #, directions to resource, elevation, etc., as appropriate) Elevation: _____

APN:5548007008

*P3a. Description: (Describe resource and its major elements. Include design, materials, condition, alterations, size, setting, and boundaries)

*P3b. Resource Attributes: (List attributes and codes) HP05

*P4. Resources Present: Building Structure Object Site District Element of District Other (Isolates, etc.)

P5a. Photo or Drawing (Photo required for buildings, structures, and objects.)

P5b. Description of photo:

(View, data, accession #)

01/25/09

*P6. Date Constructed/Age and

Sources: Historic

Prehistoric Both

1927

Assessor

*P7. Owner and Address:

HOLLYWOOD ROOSEVELT HOTEL

7000 HOLLYWOOD BLVD

LOS ANGELES, CA 90028

*P8. Recorded by:

Jenna Snow

Chattel Architecture, Planning & Preservation


13417 Ventura Boulevard

Sherman Oaks, CA 91423-3938

*P9. Date Recorded: 01/26/2009

*P10. Survey Type: (Describe)

Intensive



*P11. Report Citation: (Cite survey report and other sources or enter "none.")

Chattel Architecture, Planning & Preservation, Inc. Historic Resources Survey of the Hollywood Redevelopment Area. Prepared for the Community Redevelopment Agency of the City of Los Angeles in collaboration with PCR Services Corporation and LSA Associates, Inc., March 2009.

*Attachments: None Location Map Sketch Map Continuation Sheet Building, Structure, and Object Record

Archeological Record District Record Linear Feature Record Milling Station Record

Rock Art Record Artifact Record Photograph Record Other (List): _____

State of California - The Resources Agency
DEPARTMENT OF PARKS AND RECREATION
CONTINUATION SHEET

Primary # _____
HRI # _____
Trinomial _____

Page 2 of 2

*Resource Name or #: (Assigned by recorder) HOLLYWOOD ROOSEVELT HOTEL

*Recorded By: Jenna Snow *Date: 01/26/2009 _____ Continuation X Update

Update Status: Retains Integrity

State of California - The Resources Agency
DEPARTMENT OF PARKS AND RECREATION
PRIMARY RECORD

Primary # _____

HRI # _____

Trinomial _____

NRHP Status Code 1D

Other Listings _____

Review Code _____ Reviewer _____ Date _____

Page 1 of 2

*Resource Name or #: (Assigned by recorder) Hollywood Professional; Hollywood Sycamore B

P1. Other Identifier: Hollywood Professional Bldg

*P2. Location: Not for Publication Unrestricted *a. County Los Angeles County

and (P2b and P2c or P2d. Attach a Location Map as necessary.)

*b. USGS 7.5' Quad: Hollywood Date: 1996

c. Address: 7046 HOLLYWOOD BLVD City: LOS ANGELES Zip: 90028

d. UTM: (Give more than one for large and/or linear resources) Zone: _____ mE/ _____ mN

e. Other Locational Data: (e.g., parcel #, directions to resource, elevation, etc., as appropriate) Elevation: _____

APN:5548007010

*P3a. Description: (Describe resource and its major elements. Include design, materials, condition, alterations, size, setting, and boundaries)

*P3b. Resource Attributes: (List attributes and codes) HP07

*P4. Resources Present: Building Structure Object Site District Element of District Other (Isolates, etc.)

P5a. Photo or Drawing (Photo required for buildings, structures, and objects.)

P5b. Description of photo:

(View, data, accession #)

*P6. Date Constructed/Age and

Sources: Historic

Prehistoric Both

1925

Assessor

*P7. Owner and Address:

CIM 7046 HOLLYWOOD LP

2235 FARADAY AVE (STE O)

CARLSBAD, CA 92009

*P8. Recorded by:

Jenna Snow

Chattel Architecture, Planning & Preservatio

13417 Ventura Boulevard

Sherman Oaks, CA 91423-3938

*P9. Date Recorded: 01/22/2009

*P10. Survey Type: (Describe)

Intensive

*P11. Report Citation: (Cite survey report and other sources or enter "none.")

Chattel Architecture, Planning & Preservation, Inc. Historic Resources Survey of the Hollywood Redevelopment Area. Prepared for the Community Redevelopment Agency of the City of Los Angeles in collaboration with PCR Services Corporation and LSA Associates, Inc., March 2009.

*Attachments: None Location Map Sketch Map Continuation Sheet Building, Structure, and Object Record

Archeological Record District Record Linear Feature Record Milling Station Record

Rock Art Record Artifact Record Photograph Record Other (List): _____

Page 2 of 2

*Resource Name or #: (Assigned by recorder) Hollywood Professional; Hollywood Sycamore Bt

*Recorded By: Jenna Snow

*Date: 01/22/2009

Continuation

Update

Update Status: Retains Integrity

State of California - The Resources Agency
DEPARTMENT OF PARKS AND RECREATION
PRIMARY RECORD

Primary # _____

HRI # _____

Trinomial _____

NRHP Status Code 1S

Other Listings _____

Review Code _____ Reviewer _____ Date _____

Page 1 of 2

*Resource Name or #: (Assigned by recorder) HOLLYWOOD TOWER / LA BELLE TOUR

P1. Other Identifier: _____

*P2. Location: Not for Publication Unrestricted *a. County Los Angeles County

and (P2b and P2c or P2d. Attach a Location Map as necessary.)

*b. USGS 7.5' Quad: Hollywood Date: 1996

c. Address: 6200 FRANKLIN AVE City: LOS ANGELES Zip: 90028

d. UTM: (Give more than one for large and/or linear resources) Zone: _____ mE/ _____ mN

e. Other Locational Data: (e.g., parcel #, directions to resource, elevation, etc., as appropriate) Elevation: _____

APN:5586024400

*P3a. Description: (Describe resource and its major elements. Include design, materials, condition, alterations, size, setting, and boundaries)

*P3b. Resource Attributes: (List attributes and codes) HP03

*P4. Resources Present: Building Structure Object Site District Element of District Other (Isolates, etc.)

P5a. Photo or Drawing (Photo required for buildings, structures, and objects.)

P5b. Description of photo:

(View, data, accession #)

01/28/09

*P6. Date Constructed/Age and

Sources: Historic

Prehistoric Both

1929

Assessor

*P7. Owner and Address:

DA HOLLYWOOD TOWER JV LLC

2415 E CAMEBACK RD (STE600)

PHOENIX, AZ 85016

*P8. Recorded by:

Tanya Sorrell

LSA Associates

1500 Iowa Ave., Suite 200

Riverside, CA 92507

*P9. Date Recorded: 01/28/2009

*P10. Survey Type: (Describe)

Intensive



*P11. Report Citation: (Cite survey report and other sources or enter "none.")

Chattel Architecture, Planning & Preservation, Inc. Historic Resources Survey of the Hollywood Redevelopment Area. Prepared for the Community Redevelopment Agency of the City of Los Angeles in collaboration with PCR Services Corporation and LSA Associates, Inc., March 2009.

*Attachments: None Location Map Sketch Map Continuation Sheet Building, Structure, and Object Record

Archeological Record District Record Linear Feature Record Milling Station Record

Rock Art Record Artifact Record Photograph Record Other (List): _____

Page 2 of 2

*Resource Name or #: (Assigned by recorder) HOLLYWOOD TOWER / LA BELLE TOUR

*Recorded By: Tanya Sorrell *Date: 01/28/2009 _____ Continuation X Update

Update Status: Retains Integrity

State of California - The Resources Agency
DEPARTMENT OF PARKS AND RECREATION
PRIMARY RECORD

Primary # _____

HRI # _____

Trinomial _____

NRHP Status Code 2S2

Other Listings _____

Review Code _____ Reviewer _____ Date _____

Page 1 of 1

*Resource Name or #: (Assigned by recorder) SECURITY 1ST NATIONAL BANK

P1. Other Identifier: Security 1St National Bank

*P2. Location: Not for Publication Unrestricted *a. County Los Angeles County
and (P2b and P2c or P2d. Attach a Location Map as necessary.)

*b. USGS 7.5' Quad: Hollywood Date: 1996

c. Address: 5505 SANTA MONICA BLVD City: LOS ANGELES Zip: 90038

d. UTM: (Give more than one for large and/or linear resources) Zone: _____ mE/ _____ mN

e. Other Locational Data: (e.g., parcel #, directions to resource, elevation, etc., as appropriate) Elevation: _____

APN:5536011002

*P3a. Description: (Describe resource and its major elements. Include design, materials, condition, alterations, size, setting, and boundaries)

A) Property Type: commercial B) Setting (general): on major thoroughfare C) General characteristics. Architectural Style: Classical Revival
Plan: rectangular No. of vertical divisions: 4 No. Stories: 2 Siding/Sheathing: brick, All Visible Roof: flat, parapet, multiple rooflines, narrow
eaves, cornice, attic story, red tile D) Specific features. Fenestration: wood, double-hung, front, side, arranged in trios Fenestration: aluminum,
fixed, front, side, storefront, alteration: yes Primary Entrance: front, single door, alteration: yes G) Alterations or changes to the property.
Retains integrity: high, setting, location, workmanship, association, design, feeling

*P3b. Resource Attributes: (List attributes and codes) HP06

*P4. Resources Present: Building Structure Object Site District Element of District Other (Isolates, etc.)

P5a. Photo or Drawing (Photo required for buildings, structures, and objects.)

P5b. Description of photo:

(View, data, accession #)

09/16/08

*P6. Date Constructed/Age and

Sources: Historic

Prehistoric Both

1923

Assessor

*P7. Owner and Address:

SANTA MONICA WESTERN LLC

5176 SANTA MONICA BLVD

LOS ANGELES, CA 90029

*P8. Recorded by:

Jenna Snow

Chattel Architecture, Planning & Preservation

13417 Ventura Boulevard

Sherman Oaks, CA 91423-3938

*P9. Date Recorded: 09/23/2008

*P10. Survey Type: (Describe)

Intensive



*P11. Report Citation: (Cite survey report and other sources or enter "none.")

Chattel Architecture, Planning & Preservation, Inc. Historic Resources Survey of the Hollywood Redevelopment Area. Prepared for the Community Redevelopment Agency of the City of Los Angeles in collaboration with PCR Services Corporation and LSA Associates, Inc., March 2009.

*Attachments: None Location Map Sketch Map Continuation Sheet Building, Structure, and Object Record

Archeological Record District Record Linear Feature Record Milling Station Record

Rock Art Record Artifact Record Photograph Record Other (List): _____

State of California - The Resources Agency
DEPARTMENT OF PARKS AND RECREATION
CONTINUATION SHEET

Primary # _____
HRI # _____
Trinomial _____

Page 2 of 2

*Resource Name or #: (Assigned by recorder) SECURITY 1ST NATIONAL BANK

*Recorded By: Jenna Snow *Date: 09/23/2008 _____ Continuation X Update

Update Status: Retains Integrity

State of California - The Resources Agency
DEPARTMENT OF PARKS AND RECREATION
PRIMARY RECORD

Primary # _____

HRI # _____

Trinomial _____

NRHP Status Code 2S2

Other Listings _____

Review Code _____ Reviewer _____ Date _____

Page 1 of 1

*Resource Name or #: (Assigned by recorder) 5611 HOLLYWOOD BLVD

P1. Other Identifier: _____

*P2. Location: Not for Publication Unrestricted *a. County Los Angeles County

and (P2b and P2c or P2d. Attach a Location Map as necessary.)

*b. USGS 7.5' Quad: Hollywood Date: 1996

c. Address: 5611 HOLLYWOOD BLVD City: LOS ANGELES Zip: 90028

d. UTM: (Give more than one for large and/or linear resources) Zone: _____ mE/ _____ mN

e. Other Locational Data: (e.g., parcel #, directions to resource, elevation, etc., as appropriate) Elevation: _____

APN:5544003023

*P3a. Description: (Describe resource and its major elements. Include design, materials, condition, alterations, size, setting, and boundaries)

*P3b. Resource Attributes: (List attributes and codes) HP06

*P4. Resources Present: Building Structure Object Site District Element of District Other (Isolates, etc.)

P5a. Photo or Drawing (Photo required for buildings, structures, and objects.)

P5b. Description of photo:

(View, data, accession #)

01/29/09

*P6. Date Constructed/Age and

Sources: Historic

Prehistoric Both

1922

Assessor

*P7. Owner and Address:

HECHT FAMILY LIMITED PTNSHP

3170 DONA MARTA DR

STUDIO CITY, CA 91604

*P8. Recorded by:

Tanya Sorrell

LSA Associates


1500 Iowa Ave., Suite 200

Riverside, CA 92507

*P9. Date Recorded: 01/29/2009

*P10. Survey Type: (Describe)

Intensive



*P11. Report Citation: (Cite survey report and other sources or enter "none.")

Chattel Architecture, Planning & Preservation, Inc. Historic Resources Survey of the Hollywood Redevelopment Area. Prepared for the Community Redevelopment Agency of the City of Los Angeles in collaboration with PCR Services Corporation and LSA Associates, Inc., March 2009.

*Attachments: None Location Map Sketch Map Continuation Sheet Building, Structure, and Object Record

Archeological Record District Record Linear Feature Record Milling Station Record

Rock Art Record Artifact Record Photograph Record Other (List): _____

State of California - The Resources Agency
DEPARTMENT OF PARKS AND RECREATION
CONTINUATION SHEET

Primary # _____
HRI # _____
Trinomial _____

Page 2 of 2

*Resource Name or #: (Assigned by recorder) 5611 HOLLYWOOD BLVD

*Recorded By: Tanya Sorrell *Date: 01/29/2009 _____ Continuation X Update

Update Status: Retains Integrity

State of California - The Resources Agency
DEPARTMENT OF PARKS AND RECREATION
PRIMARY RECORD

Primary # _____

HRI # _____

Trinomial _____

NRHP Status Code 2D2

Other Listings _____

Review Code _____ Reviewer _____ Date _____

Page 1 of 1

*Resource Name or #: (Assigned by recorder) 1554 N SERRANO AVE

P1. Other Identifier: Serrano District

*P2. Location: Not for Publication Unrestricted *a. County Los Angeles County
and (P2b and P2c or P2d. Attach a Location Map as necessary.)

*b. USGS 7.5' Quad: Hollywood Date: 1996

c. Address: 1554 N SERRANO AVE City: LOS ANGELES Zip: 90027

d. UTM: (Give more than one for large and/or linear resources) Zone: _____ mE/ _____ mN

e. Other Locational Data: (e.g., parcel #, directions to resource, elevation, etc., as appropriate) Elevation: _____

APN:5544019001

*P3a. Description: (Describe resource and its major elements. Include design, materials, condition, alterations, size, setting, and boundaries)

*P3b. Resource Attributes: (List attributes and codes) HP03

*P4. Resources Present: Building Structure Object Site District Element of District Other (Isolates, etc.)

P5a. Photo or Drawing (Photo required for buildings, structures, and objects.)

P5b. Description of photo:

(View, data, accession #)

10/15/08

*P6. Date Constructed/Age and

Sources: Historic

Prehistoric Both

1921

Assessor

*P7. Owner and Address:

HOLLYWOOD COMMUNITY HOUSING CORP

1640 N WILCOX AVE

HOLLYWOOD, CA 90028

*P8. Recorded by:

Veronica Gallardo

Chattel Architecture, Planning & Preservation

13417 Ventura Boulevard

Sherman Oaks, CA 91423-3938

*P9. Date Recorded: 10/15/2008

*P10. Survey Type: (Describe)

Intensive



*P11. Report Citation: (Cite survey report and other sources or enter "none.")

Chattel Architecture, Planning & Preservation, Inc. Historic Resources Survey of the Hollywood Redevelopment Area. Prepared for the Community Redevelopment Agency of the City of Los Angeles in collaboration with PCR Services Corporation and LSA Associates, Inc., March 2009.

*Attachments: None Location Map Sketch Map Continuation Sheet Building, Structure, and Object Record

Archeological Record District Record Linear Feature Record Milling Station Record

Rock Art Record Artifact Record Photograph Record Other (List): _____

State of California - The Resources Agency
DEPARTMENT OF PARKS AND RECREATION
CONTINUATION SHEET

Primary # _____
HRI # _____
Trinomial _____

Page 2 of 2

*Resource Name or #: (Assigned by recorder) 1554 N SERRANO AVE

*Recorded By: Veronica Gallardo *Date: 10/15/2008 _____ Continuation X Update

Update Status: Retains Integrity

State of California - The Resources Agency
DEPARTMENT OF PARKS AND RECREATION
PRIMARY RECORD

Primary # _____

HRI # _____

Trinomial _____

NRHP Status Code 2D2

Other Listings _____

Review Code _____ Reviewer _____ Date _____

Page 1 of 1

*Resource Name or #: (Assigned by recorder) 1544 N SERRANO AVE

P1. Other Identifier: Serrano District

*P2. Location: Not for Publication Unrestricted *a. County Los Angeles County

and (P2b and P2c or P2d. Attach a Location Map as necessary.)

*b. USGS 7.5' Quad: Hollywood Date: 1996

c. Address: 1544 N SERRANO AVE City: LOS ANGELES Zip: 90027

d. UTM: (Give more than one for large and/or linear resources) Zone: _____ mE/ _____ mN

e. Other Locational Data: (e.g., parcel #, directions to resource, elevation, etc., as appropriate) Elevation: _____

APN:5544019002, 1986 List was 4D, map was colored as 5D

*P3a. Description: (Describe resource and its major elements. Include design, materials, condition, alterations, size, setting, and boundaries)

*P3b. Resource Attributes: (List attributes and codes) HP03

*P4. Resources Present: Building Structure Object Site District Element of District Other (Isolates, etc.)

P5a. Photo or Drawing (Photo required for buildings, structures, and objects.)



P5b. Description of photo:

(View, data, accession #)

10/15/08

*P6. Date Constructed/Age and

Sources: Historic

Prehistoric Both

1921

Assessor

*P7. Owner and Address:

HOLLYWOOD COMMUNITY

1640 N WILCOX AVE

HOLLYWOOD, CA 90028

*P8. Recorded by:

Veronica Gallardo

Chattel Architecture, Planning & Preservation

13417 Ventura Boulevard

Sherman Oaks, CA 91423-3938

*P9. Date Recorded: 10/15/2008

*P10. Survey Type: (Describe)

Intensive

*P11. Report Citation: (Cite survey report and other sources or enter "none.")

Chattel Architecture, Planning & Preservation, Inc. Historic Resources Survey of the Hollywood Redevelopment Area. Prepared for the Community Redevelopment Agency of the City of Los Angeles in collaboration with PCR Services Corporation and LSA Associates, Inc., March 2009.

*Attachments: None Location Map Sketch Map Continuation Sheet Building, Structure, and Object Record

Archeological Record District Record Linear Feature Record Milling Station Record

Rock Art Record Artifact Record Photograph Record Other (List): _____

Page 2 of 2

*Resource Name or #: (Assigned by recorder) 1544 N SERRANO AVE

*Recorded By: Veronica Gallardo *Date: 10/15/2008 _____ Continuation X Update

Update Status: Retains Integrity

State of California - The Resources Agency
DEPARTMENT OF PARKS AND RECREATION
PRIMARY RECORD

Primary # _____

HRI # _____

Trinomial _____

NRHP Status Code 2D2

Other Listings _____

Review Code _____ Reviewer _____ Date _____

Page 1 of 1

*Resource Name or #: (Assigned by recorder) 1516 N SERRANO AVE

P1. Other Identifier: Serrano District

*P2. Location: Not for Publication Unrestricted *a. County Los Angeles County

and (P2b and P2c or P2d. Attach a Location Map as necessary.)

*b. USGS 7.5' Quad: Hollywood Date: 1996

c. Address: 1516 N SERRANO AVE City: LOS ANGELES Zip: 90027

d. UTM: (Give more than one for large and/or linear resources) Zone: _____ mE/ _____ mN

e. Other Locational Data: (e.g., parcel #, directions to resource, elevation, etc., as appropriate) Elevation: _____

APN:5544019004

*P3a. Description: (Describe resource and its major elements. Include design, materials, condition, alterations, size, setting, and boundaries)

*P3b. Resource Attributes: (List attributes and codes) HP03

*P4. Resources Present: Building Structure Object Site District Element of District Other (Isolates, etc.)

P5a. Photo or Drawing (Photo required for buildings, structures, and objects.)

P5b. Description of photo:

(View, data, accession #)

10/15/08

*P6. Date Constructed/Age and

Sources: Historic

Prehistoric Both

1922

Assessor

*P7. Owner and Address:

ISRAWI BROTHERS
540 S LUCERNE BLVD
LOS ANGELES, CA 90020

*P8. Recorded by:

Veronica Gallardo
Chattel Architecture, Planning & Preservation
13417 Ventura Boulevard
Sherman Oaks, CA 91423-3938

*P9. Date Recorded: 10/15/2008

*P10. Survey Type: (Describe)

Intensive



*P11. Report Citation: (Cite survey report and other sources or enter "none.")

Chattel Architecture, Planning & Preservation, Inc. Historic Resources Survey of the Hollywood Redevelopment Area. Prepared for the Community Redevelopment Agency of the City of Los Angeles in collaboration with PCR Services Corporation and LSA Associates, Inc., March 2009.

*Attachments: None Location Map Sketch Map Continuation Sheet Building, Structure, and Object Record

Archeological Record District Record Linear Feature Record Milling Station Record

Rock Art Record Artifact Record Photograph Record Other (List): _____

Page 2 of 2

*Resource Name or #: (Assigned by recorder) 1516 N SERRANO AVE

*Recorded By: Veronica Gallardo *Date: 10/15/2008 _____ Continuation X Update

Update Status: Retains Integrity

State of California - The Resources Agency
DEPARTMENT OF PARKS AND RECREATION
PRIMARY RECORD

Primary # _____

HRI # _____

Trinomial _____

NRHP Status Code 2D2

Other Listings _____

Review Code _____ Reviewer _____ Date _____

Page 1 of 1

*Resource Name or #: (Assigned by recorder) 1610 N SERRANO AVE

P1. Other Identifier: Serrano District

*P2. Location: Not for Publication Unrestricted *a. County Los Angeles County
and (P2b and P2c or P2d. Attach a Location Map as necessary.)

*b. USGS 7.5' Quad: Hollywood Date: 1996

c. Address: 1610 N SERRANO AVE City: LOS ANGELES Zip: 90027

d. UTM: (Give more than one for large and/or linear resources) Zone: _____ mE/ _____ mN

e. Other Locational Data: (e.g., parcel #, directions to resource, elevation, etc., as appropriate) Elevation: _____

APN:5544020012

*P3a. Description: (Describe resource and its major elements. Include design, materials, condition, alterations, size, setting, and boundaries)

*P3b. Resource Attributes: (List attributes and codes) HP03

*P4. Resources Present: Building Structure Object Site District Element of District Other (Isolates, etc.)

P5a. Photo or Drawing (Photo required for buildings, structures, and objects.)

P5b. Description of photo:

(View, data, accession #)

10/15/08

*P6. Date Constructed/Age and

Sources: Historic

Prehistoric Both

1922

Assessor

*P7. Owner and Address:

SHAPIRO, BRUCE AND JO ANN TRS

2020 HILLHURST AVE

LOS ANGELES, CA 90027

*P8. Recorded by:

Veronica Gallardo

Chattel Architecture, Planning & Preservation

13417 Ventura Boulevard

Sherman Oaks, CA 91423-3938

*P9. Date Recorded: 10/15/2008

*P10. Survey Type: (Describe)

Intensive



*P11. Report Citation: (Cite survey report and other sources or enter "none.")

Chattel Architecture, Planning & Preservation, Inc. Historic Resources Survey of the Hollywood Redevelopment Area. Prepared for the Community Redevelopment Agency of the City of Los Angeles in collaboration with PCR Services Corporation and LSA Associates, Inc., March 2009.

*Attachments: None Location Map Sketch Map Continuation Sheet Building, Structure, and Object Record

Archeological Record District Record Linear Feature Record Milling Station Record

Rock Art Record Artifact Record Photograph Record Other (List): _____

Primary # _____

HRI # _____

Trinomial _____

Page 2 of 2

*Resource Name or #: (Assigned by recorder) 1610 N SERRANO AVE

*Recorded By: Veronica Gallardo

*Date: 10/15/2008

Continuation

Update

Update Status: Retains Integrity

State of California - The Resources Agency
DEPARTMENT OF PARKS AND RECREATION
PRIMARY RECORD

Primary # _____

HRI # _____

Trinomial _____

NRHP Status Code 2D2

Other Listings _____

Review Code _____ Reviewer _____ Date _____

Page 1 of 1

*Resource Name or #: (Assigned by recorder) 1622 N SERRANO AVE

P1. Other Identifier: Serrano District

*P2. Location: Not for Publication Unrestricted *a. County Los Angeles County
and (P2b and P2c or P2d. Attach a Location Map as necessary.)

*b. USGS 7.5' Quad: Hollywood Date: 1996

c. Address: 1622 N SERRANO AVE City: LOS ANGELES Zip: 90027

d. UTM: (Give more than one for large and/or linear resources) Zone: _____ mE/ _____ mN

e. Other Locational Data: (e.g., parcel #, directions to resource, elevation, etc., as appropriate) Elevation: _____

APN:5544020015, 1622-30 was colored on 1986 map, not just 1628-30

*P3a. Description: (Describe resource and its major elements. Include design, materials, condition, alterations, size, setting, and boundaries)

*P3b. Resource Attributes: (List attributes and codes) HP03

*P4. Resources Present: Building Structure Object Site District Element of District Other (Isolates, etc.)

P5a. Photo or Drawing (Photo required for buildings, structures, and objects.)

P5b. Description of photo:

(View, data, accession #)

10/15/08

*P6. Date Constructed/Age and

Sources: Historic

Prehistoric Both

1924

Assessor

*P7. Owner and Address:

JABOUR,ROBERT
8491 W SUNSET BLVD (NO 478)
W HOLLYWOOD, CA 90069

*P8. Recorded by:

Veronica Gallardo
Chattel Architecture, Planning & Preservatio
13417 Ventura Boulevard
Sherman Oaks, CA 91423-3938

*P9. Date Recorded: 10/15/2008

*P10. Survey Type: (Describe)

Intensive



*P11. Report Citation: (Cite survey report and other sources or enter "none.")

Chattel Architecture, Planning & Preservation, Inc. Historic Resources Survey of the Hollywood Redevelopment Area. Prepared for the Community Redevelopment Agency of the City of Los Angeles in collaboration with PCR Services Corporation and LSA Associates, Inc., March 2009.

*Attachments: None Location Map Sketch Map Continuation Sheet Building, Structure, and Object Record

Archeological Record District Record Linear Feature Record Milling Station Record

Rock Art Record Artifact Record Photograph Record Other (List): _____

Page 2 of 2

*Resource Name or #: (Assigned by recorder) 1622 N SERRANO AVE

*Recorded By: Veronica Gallardo *Date: 10/15/2008 _____ Continuation X Update

Update Status: Retains Integrity

State of California - The Resources Agency
DEPARTMENT OF PARKS AND RECREATION
PRIMARY RECORD

Primary # _____

HRI # _____

Trinomial _____

NRHP Status Code 2D2

Other Listings _____

Review Code _____ Reviewer _____ Date _____

Page 1 of 1

*Resource Name or #: (Assigned by recorder) 1634 N SERRANO AVE

P1. Other Identifier: Serrano District

*P2. Location: Not for Publication Unrestricted *a. County Los Angeles County

and (P2b and P2c or P2d. Attach a Location Map as necessary.)

*b. USGS 7.5' Quad: Hollywood Date: 1996

c. Address: 1634 N SERRANO AVE City: LOS ANGELES Zip: 90027

d. UTM: (Give more than one for large and/or linear resources) Zone: _____ mE/ _____ mN

e. Other Locational Data: (e.g., parcel #, directions to resource, elevation, etc., as appropriate) Elevation: _____

APN:5544020016

*P3a. Description: (Describe resource and its major elements. Include design, materials, condition, alterations, size, setting, and boundaries)

This resource has been significantly altered and retains little or no integrity. Alterations: altered plan, altered porches, altered fenestration, altered entrances

*P3b. Resource Attributes: (List attributes and codes) HP03

*P4. Resources Present: Building Structure Object Site District Element of District Other (Isolates, etc.)

P5a. Photo or Drawing (Photo required for buildings, structures, and objects.)

P5b. Description of photo:

(View, data, accession #)

10/17/08

*P6. Date Constructed/Age and

Sources: Historic

Prehistoric Both

1920

Assessor

*P7. Owner and Address:

KOUROIAN,ASATOUR
1634 N SERRANO AVE
LOS ANGELES, CA 90027

*P8. Recorded by:

Veronica Gallardo
Chattel Architecture, Planning & Preservation
13417 Ventura Boulevard
Sherman Oaks, CA 91423-3938

*P9. Date Recorded: 10/17/2008

*P10. Survey Type: (Describe)

Intensive



*P11. Report Citation: (Cite survey report and other sources or enter "none.")

Chattel Architecture, Planning & Preservation, Inc. Historic Resources Survey of the Hollywood Redevelopment Area. Prepared for the Community Redevelopment Agency of the City of Los Angeles in collaboration with PCR Services Corporation and LSA Associates, Inc., March 2009.

*Attachments: None Location Map Sketch Map Continuation Sheet Building, Structure, and Object Record

Archeological Record District Record Linear Feature Record Milling Station Record

Rock Art Record Artifact Record Photograph Record Other (List): _____

Page 2 of 2

*Resource Name or #: (Assigned by recorder) 1634 N SERRANO AVE

*Recorded By: Veronica Gallardo

*Date: 10/17/2008

Continuation

Update

State of California - The Resources Agency
DEPARTMENT OF PARKS AND RECREATION
PRIMARY RECORD

Primary # _____

HRI # _____

Trinomial _____

NRHP Status Code 2D2

Other Listings _____

Review Code _____ Reviewer _____ Date _____

Page 1 of 1

*Resource Name or #: (Assigned by recorder) 1638 N SERRANO AVE

P1. Other Identifier: Serrano District

*P2. Location: Not for Publication Unrestricted *a. County Los Angeles County

and (P2b and P2c or P2d. Attach a Location Map as necessary.)

*b. USGS 7.5' Quad: Hollywood Date: 1996

c. Address: 1638 N SERRANO AVE City: LOS ANGELES Zip: 90027

d. UTM: (Give more than one for large and/or linear resources) Zone: _____ mE/ _____ mN

e. Other Locational Data: (e.g., parcel #, directions to resource, elevation, etc., as appropriate) Elevation: _____

APN:5544020017

*P3a. Description: (Describe resource and its major elements. Include design, materials, condition, alterations, size, setting, and boundaries)

*P3b. Resource Attributes: (List attributes and codes) HP03

*P4. Resources Present: Building Structure Object Site District Element of District Other (Isolates, etc.)

P5a. Photo or Drawing (Photo required for buildings, structures, and objects.)

P5b. Description of photo:

(View, data, accession #)

10/17/08

*P6. Date Constructed/Age and

Sources: Historic

Prehistoric Both

1922

Assessor

*P7. Owner and Address:

BLAICH INVESTMENTS 3 LLC

PO BOX 480423

LOS ANGELES, CA 90048

*P8. Recorded by:

Veronica Gallardo

Chattel Architecture, Planning & Preservation

13417 Ventura Boulevard

Sherman Oaks, CA 91423-3938

*P9. Date Recorded: 10/17/2008

*P10. Survey Type: (Describe)

Intensive



*P11. Report Citation: (Cite survey report and other sources or enter "none.")

Chattel Architecture, Planning & Preservation, Inc. Historic Resources Survey of the Hollywood Redevelopment Area. Prepared for the Community Redevelopment Agency of the City of Los Angeles in collaboration with PCR Services Corporation and LSA Associates, Inc., March 2009.

*Attachments: None Location Map Sketch Map Continuation Sheet Building, Structure, and Object Record

Archeological Record District Record Linear Feature Record Milling Station Record

Rock Art Record Artifact Record Photograph Record Other (List): _____

Page 2 of 2

*Resource Name or #: (Assigned by recorder) 1638 N SERRANO AVE

*Recorded By: Veronica Gallardo *Date: 10/17/2008 _____ Continuation X Update

Update Status: Retains Integrity

State of California - The Resources Agency
DEPARTMENT OF PARKS AND RECREATION
PRIMARY RECORD

Primary # _____

HRI # _____

Trinomial _____

NRHP Status Code 2D2

Other Listings _____

Review Code _____ Reviewer _____ Date _____

Page 1 of 1

*Resource Name or #: (Assigned by recorder) 1650 N SERRANO AVE

P1. Other Identifier: Serrano District

*P2. Location: Not for Publication Unrestricted *a. County Los Angeles County
and (P2b and P2c or P2d. Attach a Location Map as necessary.)

*b. USGS 7.5' Quad: Hollywood Date: 1996

c. Address: 1650 N SERRANO AVE City: LOS ANGELES Zip: 90027

d. UTM: (Give more than one for large and/or linear resources) Zone: _____ mE/ _____ mN

e. Other Locational Data: (e.g., parcel #, directions to resource, elevation, etc., as appropriate) Elevation: _____

APN:5544020018

*P3a. Description: (Describe resource and its major elements. Include design, materials, condition, alterations, size, setting, and boundaries)

*P3b. Resource Attributes: (List attributes and codes) HP03

*P4. Resources Present: Building Structure Object Site District Element of District Other (Isolates, etc.)

P5a. Photo or Drawing (Photo required for buildings, structures, and objects.)

P5b. Description of photo:

(View, data, accession #)

10/17/08

*P6. Date Constructed/Age and

Sources: Historic

Prehistoric Both

1922

Assessor

*P7. Owner and Address:

DIAZ, VICTOR T TR
9228 LEMONA AVE
NORTH HILLS, CA 91343

*P8. Recorded by:

Veronica Gallardo
Chattel Architecture, Planning & Preservation
13417 Ventura Boulevard
Sherman Oaks, CA 91423-3938

*P9. Date Recorded: 10/17/2008

*P10. Survey Type: (Describe)

Intensive



*P11. Report Citation: (Cite survey report and other sources or enter "none.")

Chattel Architecture, Planning & Preservation, Inc. Historic Resources Survey of the Hollywood Redevelopment Area. Prepared for the Community Redevelopment Agency of the City of Los Angeles in collaboration with PCR Services Corporation and LSA Associates, Inc., March 2009.

*Attachments: None Location Map Sketch Map Continuation Sheet Building, Structure, and Object Record

Archeological Record District Record Linear Feature Record Milling Station Record

Rock Art Record Artifact Record Photograph Record Other (List): _____

Page 2 of 2

*Resource Name or #: (Assigned by recorder) 1650 N SERRANO AVE

*Recorded By: Veronica Gallardo *Date: 10/17/2008 _____ Continuation X Update

Update Status: Retains Integrity

State of California - The Resources Agency
DEPARTMENT OF PARKS AND RECREATION
PRIMARY RECORD

Primary # _____

HRI # _____

Trinomial _____

NRHP Status Code 2D2

Other Listings _____

Review Code _____ Reviewer _____ Date _____

Page 1 of 1

*Resource Name or #: (Assigned by recorder) 1537 N SERRANO AVE

P1. Other Identifier: Serrano District

*P2. Location: Not for Publication Unrestricted *a. County Los Angeles County

and (P2b and P2c or P2d. Attach a Location Map as necessary.)

*b. USGS 7.5' Quad: Hollywood Date: 1996

c. Address: 1537 N SERRANO AVE City: LOS ANGELES Zip: 90027

d. UTM: (Give more than one for large and/or linear resources) Zone: _____ mE/ _____ mN

e. Other Locational Data: (e.g., parcel #, directions to resource, elevation, etc., as appropriate) Elevation: _____

APN:5544022016

*P3a. Description: (Describe resource and its major elements. Include design, materials, condition, alterations, size, setting, and boundaries)

*P3b. Resource Attributes: (List attributes and codes) HP03

*P4. Resources Present: Building Structure Object Site District Element of District Other (Isolates, etc.)

P5a. Photo or Drawing (Photo required for buildings, structures, and objects.)

P5b. Description of photo:

(View, data, accession #)

10/17/08

*P6. Date Constructed/Age and

Sources: Historic

Prehistoric Both

1919

Assessor

*P7. Owner and Address:

LA VOIE, MONIQUE
3180 SUMAC RIDGE RD
MALIBU, CA 90265

*P8. Recorded by:

Veronica Gallardo
Chattel Architecture, Planning & Preservation
13417 Ventura Boulevard
Sherman Oaks, CA 91423-3938

*P9. Date Recorded: 10/17/2008

*P10. Survey Type: (Describe)

Intensive



*P11. Report Citation: (Cite survey report and other sources or enter "none.")

Chattel Architecture, Planning & Preservation, Inc. Historic Resources Survey of the Hollywood Redevelopment Area. Prepared for the Community Redevelopment Agency of the City of Los Angeles in collaboration with PCR Services Corporation and LSA Associates, Inc., March 2009.

*Attachments: None Location Map Sketch Map Continuation Sheet Building, Structure, and Object Record

Archeological Record District Record Linear Feature Record Milling Station Record

Rock Art Record Artifact Record Photograph Record Other (List): _____

Page 2 of 2

*Resource Name or #: (Assigned by recorder) 1537 N SERRANO AVE

*Recorded By: Veronica Gallardo *Date: 10/17/2008 _____ Continuation X Update

Update Status: Retains Integrity

State of California - The Resources Agency
DEPARTMENT OF PARKS AND RECREATION
PRIMARY RECORD

Primary # _____

HRI # _____

Trinomial _____

NRHP Status Code 2D2

Other Listings _____

Review Code _____ Reviewer _____ Date _____

Page 1 of 1

*Resource Name or #: (Assigned by recorder) 1551 N SERRANO AVE

P1. Other Identifier: Serrano District

*P2. Location: Not for Publication Unrestricted *a. County Los Angeles County
and (P2b and P2c or P2d. Attach a Location Map as necessary.)

*b. USGS 7.5' Quad: Hollywood Date: 1996

c. Address: 1551 N SERRANO AVE City: LOS ANGELES Zip: 90027

d. UTM: (Give more than one for large and/or linear resources) Zone: _____ mE/ _____ mN

e. Other Locational Data: (e.g., parcel #, directions to resource, elevation, etc., as appropriate) Elevation: _____

APN:5544022017

*P3a. Description: (Describe resource and its major elements. Include design, materials, condition, alterations, size, setting, and boundaries)

*P3b. Resource Attributes: (List attributes and codes) HP03

*P4. Resources Present: Building Structure Object Site District Element of District Other (Isolates, etc.)

P5a. Photo or Drawing (Photo required for buildings, structures, and objects.)

P5b. Description of photo:

(View, data, accession #)

10/17/08

*P6. Date Constructed/Age and

Sources: Historic

Prehistoric Both

1923

Assessor

*P7. Owner and Address:

AGATEP, ANITA C TR
1551 N SERRANO AVE
LOS ANGELES, CA 90027

*P8. Recorded by:

Veronica Gallardo
Chattel Architecture, Planning & Preservation
13417 Ventura Boulevard
Sherman Oaks, CA 91423-3938

*P9. Date Recorded: 10/17/2008

*P10. Survey Type: (Describe)

Intensive



*P11. Report Citation: (Cite survey report and other sources or enter "none.")

Chattel Architecture, Planning & Preservation, Inc. Historic Resources Survey of the Hollywood Redevelopment Area. Prepared for the Community Redevelopment Agency of the City of Los Angeles in collaboration with PCR Services Corporation and LSA Associates, Inc., March 2009.

*Attachments: None Location Map Sketch Map Continuation Sheet Building, Structure, and Object Record

Archeological Record District Record Linear Feature Record Milling Station Record

Rock Art Record Artifact Record Photograph Record Other (List): _____

State of California - The Resources Agency
DEPARTMENT OF PARKS AND RECREATION
CONTINUATION SHEET

Primary # _____
HRI # _____
Trinomial _____

Page 2 of 2

*Resource Name or #: (Assigned by recorder) 1551 N SERRANO AVE

*Recorded By: Veronica Gallardo *Date: 10/17/2008 _____ Continuation X Update

Update Status: Retains Integrity

State of California - The Resources Agency
DEPARTMENT OF PARKS AND RECREATION
PRIMARY RECORD

Primary # _____

HRI # _____

Trinomial _____

NRHP Status Code 2D2

Other Listings _____

Review Code _____ Reviewer _____ Date _____

Page 1 of 1

*Resource Name or #: (Assigned by recorder) 1555 N SERRANO AVE

P1. Other Identifier: Serrano District

*P2. Location: Not for Publication Unrestricted *a. County Los Angeles County

and (P2b and P2c or P2d. Attach a Location Map as necessary.)

*b. USGS 7.5' Quad: Hollywood Date: 1996

c. Address: 1555 N SERRANO AVE City: LOS ANGELES Zip: 90027

d. UTM: (Give more than one for large and/or linear resources) Zone: _____ mE/ _____ mN

e. Other Locational Data: (e.g., parcel #, directions to resource, elevation, etc., as appropriate) Elevation: _____

APN:5544022018

*P3a. Description: (Describe resource and its major elements. Include design, materials, condition, alterations, size, setting, and boundaries)

*P3b. Resource Attributes: (List attributes and codes) HP03

*P4. Resources Present: Building Structure Object Site District Element of District Other (Isolates, etc.)

P5a. Photo or Drawing (Photo required for buildings, structures, and objects.)

P5b. Description of photo:

(View, data, accession #)

10/17/08

*P6. Date Constructed/Age and

Sources: Historic

Prehistoric Both

1923

Assessor

*P7. Owner and Address:

SAHAGHIAN, OHAN AND RODICA TRS

1971 N NEW HAMPSHIRE AVE

LOS ANGELES, CA 90027

*P8. Recorded by:

Veronica Gallardo

Chattel Architecture, Planning & Preservation

13417 Ventura Boulevard

Sherman Oaks, CA 91423-3938

*P9. Date Recorded: 10/17/2008

*P10. Survey Type: (Describe)

Intensive



*P11. Report Citation: (Cite survey report and other sources or enter "none.")

Chattel Architecture, Planning & Preservation, Inc. Historic Resources Survey of the Hollywood Redevelopment Area. Prepared for the Community Redevelopment Agency of the City of Los Angeles in collaboration with PCR Services Corporation and LSA Associates, Inc., March 2009.

*Attachments: None Location Map Sketch Map Continuation Sheet Building, Structure, and Object Record

Archeological Record District Record Linear Feature Record Milling Station Record

Rock Art Record Artifact Record Photograph Record Other (List): _____

Page 2 of 2

*Resource Name or #: (Assigned by recorder) 1555 N SERRANO AVE

*Recorded By: Veronica Gallardo *Date: 10/17/2008 _____ Continuation X Update

Update Status: Retains Integrity

State of California - The Resources Agency
DEPARTMENT OF PARKS AND RECREATION
PRIMARY RECORD

Primary # _____

HRI # _____

Trinomial _____

NRHP Status Code 2D2

Other Listings _____

Review Code _____ Reviewer _____ Date _____

Page 1 of 1

*Resource Name or #: (Assigned by recorder) 1561 N SERRANO AVE

P1. Other Identifier: Serrano District

*P2. Location: Not for Publication Unrestricted *a. County Los Angeles County
and (P2b and P2c or P2d. Attach a Location Map as necessary.)

*b. USGS 7.5' Quad: Hollywood Date: 1996

c. Address: 1561 N SERRANO AVE City: LOS ANGELES Zip: 90027

d. UTM: (Give more than one for large and/or linear resources) Zone: _____ mE/ _____ mN

e. Other Locational Data: (e.g., parcel #, directions to resource, elevation, etc., as appropriate) Elevation: _____

APN:5544022019

*P3a. Description: (Describe resource and its major elements. Include design, materials, condition, alterations, size, setting, and boundaries)

*P3b. Resource Attributes: (List attributes and codes) HP03

*P4. Resources Present: Building Structure Object Site District Element of District Other (Isolates, etc.)

P5a. Photo or Drawing (Photo required for buildings, structures, and objects.)

P5b. Description of photo:

(View, data, accession #)

10/17/08

*P6. Date Constructed/Age and

Sources: Historic

Prehistoric Both

1922

Assessor

*P7. Owner and Address:

PREMIER INVESTMENT LLC

8671 WILSHIRE BLVD

BEVERLY HILLS, CA 90211

*P8. Recorded by:

Veronica Gallardo

Chattel Architecture, Planning & Preservation

13417 Ventura Boulevard

Sherman Oaks, CA 91423-3938

*P9. Date Recorded: 10/17/2008

*P10. Survey Type: (Describe)

Intensive



*P11. Report Citation: (Cite survey report and other sources or enter "none.")

Chattel Architecture, Planning & Preservation, Inc. Historic Resources Survey of the Hollywood Redevelopment Area. Prepared for the Community Redevelopment Agency of the City of Los Angeles in collaboration with PCR Services Corporation and LSA Associates, Inc., March 2009.

*Attachments: None Location Map Sketch Map Continuation Sheet Building, Structure, and Object Record

Archeological Record District Record Linear Feature Record Milling Station Record

Rock Art Record Artifact Record Photograph Record Other (List): _____

Page 2 of 2

*Resource Name or #: (Assigned by recorder) 1561 N SERRANO AVE

*Recorded By: Veronica Gallardo *Date: 10/17/2008 _____ Continuation X Update

Update Status: Retains Integrity

State of California - The Resources Agency
DEPARTMENT OF PARKS AND RECREATION
PRIMARY RECORD

Primary # _____

HRI # _____

Trinomial _____

NRHP Status Code 2S2

Other Listings _____

Review Code _____ Reviewer _____ Date _____

Page 1 of 2

*Resource Name or #: (Assigned by recorder) Dunning House

P1. Other Identifier: Dunning House

*P2. Location: Not for Publication Unrestricted *a. County Los Angeles County

and (P2b and P2c or P2d. Attach a Location Map as necessary.)

*b. USGS 7.5' Quad: Hollywood Date: 1996

c. Address: 5552 CARLTON WAY City: LOS ANGELES Zip: 90028

d. UTM: (Give more than one for large and/or linear resources) Zone: _____ mE/ _____ mN

e. Other Locational Data: (e.g., parcel #, directions to resource, elevation, etc., as appropriate) Elevation: _____

APN:5544024027

*P3a. Description: (Describe resource and its major elements. Include design, materials, condition, alterations, size, setting, and boundaries)

*P3b. Resource Attributes: (List attributes and codes) HP02, HP03

*P4. Resources Present: Building Structure Object Site District Element of District Other (Isolates, etc.)

P5a. Photo or Drawing (Photo required for buildings, structures, and objects.)

P5b. Description of photo:

(View, data, accession #)

01/29/09

*P6. Date Constructed/Age and

Sources: Historic

Prehistoric Both

1992

Assessor

*P7. Owner and Address:

DUNNING APARTMENTS PARTNERSHIP
1640 WILCOX AVE
HOLLYWOOD, CA 90028

*P8. Recorded by:

Tanya Sorrell
LSA Associates
1500 Iowa Ave., Suite 200
Riverside, CA 92507

*P9. Date Recorded: 01/29/2009

*P10. Survey Type: (Describe)

Intensive



*P11. Report Citation: (Cite survey report and other sources or enter "none.")

Chattel Architecture, Planning & Preservation, Inc. Historic Resources Survey of the Hollywood Redevelopment Area. Prepared for the Community Redevelopment Agency of the City of Los Angeles in collaboration with PCR Services Corporation and LSA Associates, Inc., March 2009.

*Attachments: None Location Map Sketch Map Continuation Sheet Building, Structure, and Object Record

Archeological Record District Record Linear Feature Record Milling Station Record

Rock Art Record Artifact Record Photograph Record Other (List): _____

State of California - The Resources Agency
DEPARTMENT OF PARKS AND RECREATION
CONTINUATION SHEET

Primary # _____
HRI # _____
Trinomial _____

Page 2 of 2

*Resource Name or #: (Assigned by recorder) Dunning House

*Recorded By: Tanya Sorrell *Date: 01/29/2009 _____ Continuation X Update

Update Status: Retains Integrity
setting significantly altered by surrounding development, otherwise intact

State of California - The Resources Agency
DEPARTMENT OF PARKS AND RECREATION
PRIMARY RECORD

Primary # _____

HRI # _____

Trinomial _____

NRHP Status Code 2S2

Other Listings _____

Review Code _____ Reviewer _____ Date _____

Page 1 of 2

*Resource Name or #: (Assigned by recorder) HOLLYWOOD-WESTERN BUILDING

P1. Other Identifier: _____

*P2. Location: Not for Publication Unrestricted *a. County Los Angeles County
and (P2b and P2c or P2d. Attach a Location Map as necessary.)

*b. USGS 7.5' Quad: Hollywood Date: 1996

c. Address: 5500 HOLLYWOOD BLVD City: LOS ANGELES Zip: 90028

d. UTM: (Give more than one for large and/or linear resources) Zone: _____ mE/ _____ mN

e. Other Locational Data: (e.g., parcel #, directions to resource, elevation, etc., as appropriate) Elevation: _____

APN:5544025032

*P3a. Description: (Describe resource and its major elements. Include design, materials, condition, alterations, size, setting, and boundaries)

*P3b. Resource Attributes: (List attributes and codes) HP03, HP07

*P4. Resources Present: Building Structure Object Site District Element of District Other (Isolates, etc.)

P5a. Photo or Drawing (Photo required for buildings, structures, and objects.)

P5b. Description of photo:

(View, data, accession #)

01/29/09

*P6. Date Constructed/Age and

Sources: Historic

Prehistoric Both

1928

Assessor

*P7. Owner and Address:

ABS MAYER BRICKER LLC

5500 HOLLYWOOD BLVD (4 FLR)

LOS ANGELES, CA 90028

*P8. Recorded by:

Tanya Sorrell

LSA Associates

1500 Iowa Ave., Suite 200

Riverside, CA 92507

*P9. Date Recorded: 01/29/2009

*P10. Survey Type: (Describe)

Intensive



*P11. Report Citation: (Cite survey report and other sources or enter "none.")

Chattel Architecture, Planning & Preservation, Inc. Historic Resources Survey of the Hollywood Redevelopment Area. Prepared for the Community Redevelopment Agency of the City of Los Angeles in collaboration with PCR Services Corporation and LSA Associates, Inc., March 2009.

*Attachments: None Location Map Sketch Map Continuation Sheet Building, Structure, and Object Record

Archeological Record District Record Linear Feature Record Milling Station Record

Rock Art Record Artifact Record Photograph Record Other (List): _____

State of California - The Resources Agency
DEPARTMENT OF PARKS AND RECREATION
CONTINUATION SHEET

Primary # _____
HRI # _____
Trinomial _____

Page 2 of 2

*Resource Name or #: (Assigned by recorder) HOLLYWOOD-WESTERN BUILDING

*Recorded By: Tanya Sorrell *Date: 01/29/2009 _____ Continuation X Update

Update Status: Retains Integrity

State of California - The Resources Agency
DEPARTMENT OF PARKS AND RECREATION
PRIMARY RECORD

Primary # _____

HRI # _____

Trinomial _____

NRHP Status Code 2S2

Other Listings _____

Review Code _____ Reviewer _____ Date _____

Page 1 of 2

*Resource Name or #: (Assigned by recorder) 1671 N WESTERN AVE

P1. Other Identifier: _____

*P2. Location: Not for Publication Unrestricted *a. County Los Angeles County

and (P2b and P2c or P2d. Attach a Location Map as necessary.)

*b. USGS 7.5' Quad: Hollywood Date: 1996

c. Address: 1671 N WESTERN AVE City: LOS ANGELES Zip: 90027

d. UTM: (Give more than one for large and/or linear resources) Zone: _____ mE/ _____ mN

e. Other Locational Data: (e.g., parcel #, directions to resource, elevation, etc., as appropriate) Elevation: _____

APN:5544025033

*P3a. Description: (Describe resource and its major elements. Include design, materials, condition, alterations, size, setting, and boundaries)

*P3b. Resource Attributes: (List attributes and codes) HP03, HP07

*P4. Resources Present: Building Structure Object Site District Element of District Other (Isolates, etc.)

P5a. Photo or Drawing (Photo required for buildings, structures, and objects.)

P5b. Description of photo:

(View, data, accession #)

01/29/09

*P6. Date Constructed/Age and

Sources: Historic

Prehistoric Both

1924

Assessor

*P7. Owner and Address:

ABS MAYER BRICKER LLC LESSOR
5500 HOLLYWOOD BLVD (4TH FLR)
LOS ANGELES, CA 90028

*P8. Recorded by:

Tanya Sorrell
LSA Associates
1500 Iowa Ave., Suite 200
Riverside, CA 92507

*P9. Date Recorded: 01/29/2009

*P10. Survey Type: (Describe)

Intensive



*P11. Report Citation: (Cite survey report and other sources or enter "none.")

Chattel Architecture, Planning & Preservation, Inc. Historic Resources Survey of the Hollywood Redevelopment Area. Prepared for the Community Redevelopment Agency of the City of Los Angeles in collaboration with PCR Services Corporation and LSA Associates, Inc., March 2009.

*Attachments: None Location Map Sketch Map Continuation Sheet Building, Structure, and Object Record

Archeological Record District Record Linear Feature Record Milling Station Record

Rock Art Record Artifact Record Photograph Record Other (List): _____

State of California - The Resources Agency
DEPARTMENT OF PARKS AND RECREATION
CONTINUATION SHEET

Primary # _____
HRI # _____
Trinomial _____

Page 2 of 2

*Resource Name or #: (Assigned by recorder) 1671 N WESTERN AVE

*Recorded By: Tanya Sorrell *Date: 01/29/2009 _____ Continuation X Update

Update Status: Retains Integrity
altered storefronts, but otherwise intact

State of California - The Resources Agency
DEPARTMENT OF PARKS AND RECREATION
PRIMARY RECORD

Primary # _____

HRI # _____

Trinomial _____

NRHP Status Code 2S2

Other Listings _____

Review Code _____ Reviewer _____ Date _____

Page 1 of 1

*Resource Name or #: (Assigned by recorder) CALIFORNIA BANK/PRECISION AUTO BUIL

P1. Other Identifier: _____

*P2. Location: Not for Publication Unrestricted *a. County Los Angeles County

and (P2b and P2c or P2d. Attach a Location Map as necessary.)

*b. USGS 7.5' Quad: Hollywood Date: 1996

c. Address: 5620 HOLLYWOOD BLVD City: LOS ANGELES Zip: 90028

d. UTM: (Give more than one for large and/or linear resources) Zone: _____ mE/ _____ mN

e. Other Locational Data: (e.g., parcel #, directions to resource, elevation, etc., as appropriate) Elevation: _____

APN:5544026006

*P3a. Description: (Describe resource and its major elements. Include design, materials, condition, alterations, size, setting, and boundaries)

*P3b. Resource Attributes: (List attributes and codes) HP06

*P4. Resources Present: Building Structure Object Site District Element of District Other (Isolates, etc.)

P5a. Photo or Drawing (Photo required for buildings, structures, and objects.)

P5b. Description of photo:

(View, data, accession #)

01/29/09

*P6. Date Constructed/Age and

Sources: Historic

Prehistoric Both

1930

Assessor

*P7. Owner and Address:

NO 13 LLC

PO BOX 5623

BEVERLY HILLS, CA 90209

*P8. Recorded by:

Tanya Sorrell

LSA Associates

1500 Iowa Ave., Suite 200

Riverside, CA 92507

*P9. Date Recorded: 01/29/2009

*P10. Survey Type: (Describe)

Intensive



*P11. Report Citation: (Cite survey report and other sources or enter "none.")

Chattel Architecture, Planning & Preservation, Inc. Historic Resources Survey of the Hollywood Redevelopment Area. Prepared for the Community Redevelopment Agency of the City of Los Angeles in collaboration with PCR Services Corporation and LSA Associates, Inc., March 2009.

*Attachments: None Location Map Sketch Map Continuation Sheet Building, Structure, and Object Record

Archeological Record District Record Linear Feature Record Milling Station Record

Rock Art Record Artifact Record Photograph Record Other (List): _____

Page 2 of 2

*Resource Name or #: (Assigned by recorder) CALIFORNIA BANK/PRECISION AUTO BUIL

*Recorded By: Tanya Sorrell *Date: 01/29/2009 _____ Continuation X Update

Update Status: Retains Integrity

State of California - The Resources Agency
DEPARTMENT OF PARKS AND RECREATION
PRIMARY RECORD

Primary # _____

HRI # _____

Trinomial _____

NRHP Status Code 2S2

Other Listings _____

Review Code _____ Reviewer _____ Date _____

Page 1 of 1

*Resource Name or #: (Assigned by recorder) Salvation Army

P1. Other Identifier: Salvation Army Tabernacle

*P2. Location: Not for Publication Unrestricted *a. County Los Angeles County

and (P2b and P2c or P2d. Attach a Location Map as necessary.)

*b. USGS 7.5' Quad: Hollywood Date: 1996

c. Address: 5941 HOLLYWOOD BLVD City: LOS ANGELES Zip: 90028

d. UTM: (Give more than one for large and/or linear resources) Zone: _____ mE/ _____ mN

e. Other Locational Data: (e.g., parcel #, directions to resource, elevation, etc., as appropriate) Elevation: _____

APN:5545003028

*P3a. Description: (Describe resource and its major elements. Include design, materials, condition, alterations, size, setting, and boundaries)

*P3b. Resource Attributes: (List attributes and codes) HP16

*P4. Resources Present: Building Structure Object Site District Element of District Other (Isolates, etc.)

P5a. Photo or Drawing (Photo required for buildings, structures, and objects.)

P5b. Description of photo:

(View, data, accession #)

01/28/09

*P6. Date Constructed/Age and

Sources: Historic

Prehistoric Both

1940

Assessor

*P7. Owner and Address:

SALVATION ARMY
900 JAMES M WOOD BLVD
LOS ANGELES, CA 90015


*P8. Recorded by:

Tanya Sorrell
LSA Associates
1500 Iowa Ave., Suite 200
Riverside, CA 92507

*P9. Date Recorded: 01/28/2009

*P10. Survey Type: (Describe)

Intensive



*P11. Report Citation: (Cite survey report and other sources or enter "none.")

Chattel Architecture, Planning & Preservation, Inc. Historic Resources Survey of the Hollywood Redevelopment Area. Prepared for the Community Redevelopment Agency of the City of Los Angeles in collaboration with PCR Services Corporation and LSA Associates, Inc., March 2009.

*Attachments: None Location Map Sketch Map Continuation Sheet Building, Structure, and Object Record

Archeological Record District Record Linear Feature Record Milling Station Record

Rock Art Record Artifact Record Photograph Record Other (List): _____

State of California - The Resources Agency
DEPARTMENT OF PARKS AND RECREATION
CONTINUATION SHEET

Primary # _____
HRI # _____
Trinomial _____

Page 2 of 2

*Resource Name or #: (Assigned by recorder) Salvation Army

*Recorded By: Tanya Sorrell *Date: 01/28/2009 _____ Continuation X Update

Update Status: Retains Integrity

State of California - The Resources Agency
DEPARTMENT OF PARKS AND RECREATION
PRIMARY RECORD

Primary # _____

HRI # _____

Trinomial _____

NRHP Status Code 2D2

Other Listings _____

Review Code _____ Reviewer _____ Date _____

Page 1 of 2

*Resource Name or #: (Assigned by recorder) 6056 CARLTON WAY

P1. Other Identifier: _____

*P2. Location: Not for Publication Unrestricted *a. County Los Angeles County

and (P2b and P2c or P2d. Attach a Location Map as necessary.)

*b. USGS 7.5' Quad: Hollywood Date: 1996

c. Address: 6056 CARLTON WAY City: LOS ANGELES Zip: 90028

d. UTM: (Give more than one for large and/or linear resources) Zone: _____ mE/ _____ mN

e. Other Locational Data: (e.g., parcel #, directions to resource, elevation, etc., as appropriate) Elevation: _____

APN:5545007003

*P3a. Description: (Describe resource and its major elements. Include design, materials, condition, alterations, size, setting, and boundaries)

*P3b. Resource Attributes: (List attributes and codes) HP02

*P4. Resources Present: Building Structure Object Site District Element of District Other (Isolates, etc.)

P5a. Photo or Drawing (Photo required for buildings, structures, and objects.)

P5b. Description of photo:

(View, data, accession #)

12/30/08

*P6. Date Constructed/Age and

Sources: Historic

Prehistoric Both

1908

Assessor

*P7. Owner and Address:

CHO,HEE N AND HYUN S

6056 CARLTON WAY

LOS ANGELES, CA 90028

*P8. Recorded by:

Tanya Sorrell

LSA Associates

1500 Iowa Ave., Suite 200

Riverside, CA 92507

*P9. Date Recorded: 12/30/2008

*P10. Survey Type: (Describe)

Intensive



*P11. Report Citation: (Cite survey report and other sources or enter "none.")

Chattel Architecture, Planning & Preservation, Inc. Historic Resources Survey of the Hollywood Redevelopment Area. Prepared for the Community Redevelopment Agency of the City of Los Angeles in collaboration with PCR Services Corporation and LSA Associates, Inc., March 2009.

*Attachments: None Location Map Sketch Map Continuation Sheet Building, Structure, and Object Record

Archeological Record District Record Linear Feature Record Milling Station Record

Rock Art Record Artifact Record Photograph Record Other (List): _____

Page 2 of 2

*Resource Name or #: (Assigned by recorder) 6056 CARLTON WAY

*Recorded By: Tanya Sorrell *Date: 12/30/2008 _____ Continuation X Update

Update Status: Retains Integrity
altered setting,

State of California - The Resources Agency
DEPARTMENT OF PARKS AND RECREATION
PRIMARY RECORD

Primary # _____

HRI # _____

Trinomial _____

NRHP Status Code 2D2

Other Listings _____

Review Code _____ Reviewer _____ Date _____

Page 1 of 2

*Resource Name or #: (Assigned by recorder) 6046 CARLTON WAY

P1. Other Identifier: _____

*P2. Location: Not for Publication Unrestricted *a. County Los Angeles County

and (P2b and P2c or P2d. Attach a Location Map as necessary.)

*b. USGS 7.5' Quad: Hollywood Date: 1996

c. Address: 6046 CARLTON WAY City: LOS ANGELES Zip: 90028

d. UTM: (Give more than one for large and/or linear resources) Zone: _____ mE/ _____ mN

e. Other Locational Data: (e.g., parcel #, directions to resource, elevation, etc., as appropriate) Elevation: _____

APN:5545007004

*P3a. Description: (Describe resource and its major elements. Include design, materials, condition, alterations, size, setting, and boundaries)

*P3b. Resource Attributes: (List attributes and codes) HP03

*P4. Resources Present: Building Structure Object Site District Element of District Other (Isolates, etc.)

P5a. Photo or Drawing (Photo required for buildings, structures, and objects.)



P5b. Description of photo:

(View, data, accession #)

12/30/08

*P6. Date Constructed/Age and

Sources: Historic

Prehistoric Both

1910

Assessor

*P7. Owner and Address:

LETS LTD PARTNERSHIP

P O BOX 15843

NEWPORT BEACH, CA 92663

*P8. Recorded by:

Tanya Sorrell

LSA Associates

1500 Iowa Ave., Suite 200

Riverside, CA 92507

*P9. Date Recorded: 12/30/2008

*P10. Survey Type: (Describe)

Intensive

*P11. Report Citation: (Cite survey report and other sources or enter "none.")

Chattel Architecture, Planning & Preservation, Inc. Historic Resources Survey of the Hollywood Redevelopment Area. Prepared for the Community Redevelopment Agency of the City of Los Angeles in collaboration with PCR Services Corporation and LSA Associates, Inc., March 2009.

*Attachments: None Location Map Sketch Map Continuation Sheet Building, Structure, and Object Record

Archeological Record District Record Linear Feature Record Milling Station Record

Rock Art Record Artifact Record Photograph Record Other (List): _____

State of California - The Resources Agency
DEPARTMENT OF PARKS AND RECREATION
CONTINUATION SHEET

Primary # _____
HRI # _____
Trinomial _____

Page 2 of 2

*Resource Name or #: (Assigned by recorder) 6046 CARLTON WAY

*Recorded By: Tanya Sorrell *Date: 12/30/2008 _____ Continuation X Update

Update Status: Retains Integrity
setting altered by fence and sensory. otherwise intact

State of California - The Resources Agency
DEPARTMENT OF PARKS AND RECREATION
PRIMARY RECORD

Primary # _____

HRI # _____

Trinomial _____

NRHP Status Code 2D2

Other Listings _____

Review Code _____ Reviewer _____ Date _____

Page 1 of 1

*Resource Name or #: (Assigned by recorder) 6012 CARLTON WAY

P1. Other Identifier: _____

*P2. Location: Not for Publication Unrestricted *a. County Los Angeles County

and (P2b and P2c or P2d. Attach a Location Map as necessary.)

*b. USGS 7.5' Quad: Hollywood Date: 1996

c. Address: 6012 CARLTON WAY City: LOS ANGELES Zip: 90028

d. UTM: (Give more than one for large and/or linear resources) Zone: _____ mE/ _____ mN

e. Other Locational Data: (e.g., parcel #, directions to resource, elevation, etc., as appropriate) Elevation: _____

APN:5545007010

*P3a. Description: (Describe resource and its major elements. Include design, materials, condition, alterations, size, setting, and boundaries)

*P3b. Resource Attributes: (List attributes and codes) HP02

*P4. Resources Present: Building Structure Object Site District Element of District Other (Isolates, etc.)

P5a. Photo or Drawing (Photo required for buildings, structures, and objects.)

P5b. Description of photo:

(View, data, accession #)

12/30/08

*P6. Date Constructed/Age and

Sources: Historic

Prehistoric Both

1908

Assessor

*P7. Owner and Address:

DONOVAN, MARIPAT
6057 HAROLD WAY
HOLLYWOOD, CA 90028

*P8. Recorded by:

Tanya Sorrell
LSA Associates
1500 Iowa Ave., Suite 200
Riverside, CA 92507

*P9. Date Recorded: 12/30/2008

*P10. Survey Type: (Describe)

Intensive



*P11. Report Citation: (Cite survey report and other sources or enter "none.")

Chattel Architecture, Planning & Preservation, Inc. Historic Resources Survey of the Hollywood Redevelopment Area. Prepared for the Community Redevelopment Agency of the City of Los Angeles in collaboration with PCR Services Corporation and LSA Associates, Inc., March 2009.

*Attachments: None Location Map Sketch Map Continuation Sheet Building, Structure, and Object Record

Archeological Record District Record Linear Feature Record Milling Station Record

Rock Art Record Artifact Record Photograph Record Other (List): _____

State of California - The Resources Agency
DEPARTMENT OF PARKS AND RECREATION
CONTINUATION SHEET

Primary # _____
HRI # _____
Trinomial _____

Page 2 of 2

*Resource Name or #: (Assigned by recorder) 6012 CARLTON WAY

*Recorded By: Tanya Sorrell *Date: 12/30/2008 _____ Continuation X Update

Update Status: Retains Integrity

State of California - The Resources Agency
DEPARTMENT OF PARKS AND RECREATION
PRIMARY RECORD

Primary # _____

HRI # _____

Trinomial _____

NRHP Status Code 2D2

Other Listings _____

Review Code _____ Reviewer _____ Date _____

Page 1 of 1

*Resource Name or #: (Assigned by recorder) 6008 CARLTON WAY

P1. Other Identifier: _____

*P2. Location: Not for Publication Unrestricted *a. County Los Angeles County

and (P2b and P2c or P2d. Attach a Location Map as necessary.)

*b. USGS 7.5' Quad: Hollywood Date: 1996

c. Address: 6008 CARLTON WAY City: LOS ANGELES Zip: 90028

d. UTM: (Give more than one for large and/or linear resources) Zone: _____ mE/ _____ mN

e. Other Locational Data: (e.g., parcel #, directions to resource, elevation, etc., as appropriate) Elevation: _____

APN:5545007011

*P3a. Description: (Describe resource and its major elements. Include design, materials, condition, alterations, size, setting, and boundaries)

*P3b. Resource Attributes: (List attributes and codes) HP02

*P4. Resources Present: Building Structure Object Site District Element of District Other (Isolates, etc.)

P5a. Photo or Drawing (Photo required for buildings, structures, and objects.)

P5b. Description of photo:

(View, data, accession #)

12/30/08

*P6. Date Constructed/Age and

Sources: Historic

Prehistoric Both

1908

Assessor

*P7. Owner and Address:

DONOVAN, CATHERINE A

6057 HAROLD WAY

HOLLYWOOD, CA 90028

*P8. Recorded by:

Tanya Sorrell

LSA Associates

1500 Iowa Ave., Suite 200

Riverside, CA 92507

*P9. Date Recorded: 12/30/2008

*P10. Survey Type: (Describe)

Intensive



*P11. Report Citation: (Cite survey report and other sources or enter "none.")

Chattel Architecture, Planning & Preservation, Inc. Historic Resources Survey of the Hollywood Redevelopment Area. Prepared for the Community Redevelopment Agency of the City of Los Angeles in collaboration with PCR Services Corporation and LSA Associates, Inc., March 2009.

*Attachments: None Location Map Sketch Map Continuation Sheet Building, Structure, and Object Record

Archeological Record District Record Linear Feature Record Milling Station Record

Rock Art Record Artifact Record Photograph Record Other (List): _____

State of California - The Resources Agency
DEPARTMENT OF PARKS AND RECREATION
CONTINUATION SHEET

Primary # _____
HRI # _____
Trinomial _____

Page 2 of 2

*Resource Name or #: (Assigned by recorder) 6008 CARLTON WAY

*Recorded By: Tanya Sorrell *Date: 12/30/2008 _____ Continuation X Update

Update Status: Retains Integrity

State of California - The Resources Agency
DEPARTMENT OF PARKS AND RECREATION
PRIMARY RECORD

Primary # _____

HRI # _____

Trinomial _____

NRHP Status Code 2D2

Other Listings _____

Review Code _____ Reviewer _____ Date _____

Page 1 of 1

*Resource Name or #: (Assigned by recorder) 6004 CARLTON WAY

P1. Other Identifier: _____

*P2. Location: Not for Publication Unrestricted *a. County Los Angeles County

and (P2b and P2c or P2d. Attach a Location Map as necessary.)

*b. USGS 7.5' Quad: Hollywood Date: 1996

c. Address: 6004 CARLTON WAY City: LOS ANGELES Zip: 90028

d. UTM: (Give more than one for large and/or linear resources) Zone: _____ mE/ _____ mN

e. Other Locational Data: (e.g., parcel #, directions to resource, elevation, etc., as appropriate) Elevation: _____

APN:5545007012

*P3a. Description: (Describe resource and its major elements. Include design, materials, condition, alterations, size, setting, and boundaries)

*P3b. Resource Attributes: (List attributes and codes) HP02

*P4. Resources Present: Building Structure Object Site District Element of District Other (Isolates, etc.)

P5a. Photo or Drawing (Photo required for buildings, structures, and objects.)



P5b. Description of photo:

(View, data, accession #)

12/30/08

*P6. Date Constructed/Age and

Sources: Historic

Prehistoric Both

1910

Assessor

*P7. Owner and Address:

DONOVAN, CATHERINE A

6004 CARLTON WAY

LOS ANGELES, CA 90028

*P8. Recorded by:

Tanya Sorrell

LSA Associates

1500 Iowa Ave., Suite 200

Riverside, CA 92507

*P9. Date Recorded: 12/30/2008

*P10. Survey Type: (Describe)

Intensive

*P11. Report Citation: (Cite survey report and other sources or enter "none.")

Chattel Architecture, Planning & Preservation, Inc. Historic Resources Survey of the Hollywood Redevelopment Area. Prepared for the Community Redevelopment Agency of the City of Los Angeles in collaboration with PCR Services Corporation and LSA Associates, Inc., March 2009.

*Attachments: None Location Map Sketch Map Continuation Sheet Building, Structure, and Object Record

Archeological Record District Record Linear Feature Record Milling Station Record

Rock Art Record Artifact Record Photograph Record Other (List): _____

Page 2 of 2

*Resource Name or #: (Assigned by recorder) 6004 CARLTON WAY

*Recorded By: Tanya Sorrell *Date: 12/30/2008 _____ Continuation X Update

Update Status: Retains Integrity

State of California - The Resources Agency
DEPARTMENT OF PARKS AND RECREATION
PRIMARY RECORD

Primary # _____

HRI # _____

Trinomial _____

NRHP Status Code 2D2

Other Listings _____

Review Code _____ Reviewer _____ Date _____

Page 1 of 1

*Resource Name or #: (Assigned by recorder) 6000 CARLTON WAY

P1. Other Identifier: _____

*P2. Location: Not for Publication Unrestricted *a. County Los Angeles County
and (P2b and P2c or P2d. Attach a Location Map as necessary.)

*b. USGS 7.5' Quad: Hollywood Date: 1996

c. Address: 6000 CARLTON WAY City: LOS ANGELES Zip: 90028

d. UTM: (Give more than one for large and/or linear resources) Zone: _____ mE/ _____ mN

e. Other Locational Data: (e.g., parcel #, directions to resource, elevation, etc., as appropriate) Elevation: _____

APN:5545007013

*P3a. Description: (Describe resource and its major elements. Include design, materials, condition, alterations, size, setting, and boundaries)

*P3b. Resource Attributes: (List attributes and codes) HP02

*P4. Resources Present: Building Structure Object Site District Element of District Other (Isolates, etc.)

P5a. Photo or Drawing (Photo required for buildings, structures, and objects.)

P5b. Description of photo:

(View, data, accession #)

12/30/08

*P6. Date Constructed/Age and

Sources: Historic

Prehistoric Both

1909

Assessor

*P7. Owner and Address:

DONOVAN, CATHERINE A

6057 HAROLD WAY

LOS ANGELES, CA 90028

*P8. Recorded by:

Tanya Sorrell

LSA Associates

1500 Iowa Ave., Suite 200

Riverside, CA 92507

*P9. Date Recorded: 12/30/2008

*P10. Survey Type: (Describe)

Intensive



*P11. Report Citation: (Cite survey report and other sources or enter "none.")

Chattel Architecture, Planning & Preservation, Inc. Historic Resources Survey of the Hollywood Redevelopment Area. Prepared for the Community Redevelopment Agency of the City of Los Angeles in collaboration with PCR Services Corporation and LSA Associates, Inc., March 2009.

*Attachments: None Location Map Sketch Map Continuation Sheet Building, Structure, and Object Record

Archeological Record District Record Linear Feature Record Milling Station Record

Rock Art Record Artifact Record Photograph Record Other (List): _____

State of California - The Resources Agency
DEPARTMENT OF PARKS AND RECREATION
CONTINUATION SHEET

Primary # _____
HRI # _____
Trinomial _____

Page 2 of 2

*Resource Name or #: (Assigned by recorder) 6000 CARLTON WAY

*Recorded By: Tanya Sorrell *Date: 12/30/2008 _____ Continuation X Update

Update Status: Retains Integrity

State of California - The Resources Agency
DEPARTMENT OF PARKS AND RECREATION
PRIMARY RECORD

Primary # _____

HRI # _____

Trinomial _____

NRHP Status Code 2D2

Other Listings _____

Review Code _____ Reviewer _____ Date _____

Page 1 of 1

*Resource Name or #: (Assigned by recorder) 6093 SELMA AVE

P1. Other Identifier: Selma-Labaig District

*P2. Location: Not for Publication Unrestricted *a. County Los Angeles County
and (P2b and P2c or P2d. Attach a Location Map as necessary.)

*b. USGS 7.5' Quad: Hollywood Date: 1996

c. Address: 6093 SELMA AVE City: LOS ANGELES Zip: 90028

d. UTM: (Give more than one for large and/or linear resources) Zone: _____ mE/ _____ mN

e. Other Locational Data: (e.g., parcel #, directions to resource, elevation, etc., as appropriate) Elevation: _____

APN:5545007032

*P3a. Description: (Describe resource and its major elements. Include design, materials, condition, alterations, size, setting, and boundaries)

*P3b. Resource Attributes: (List attributes and codes) HP03

*P4. Resources Present: Building Structure Object Site District Element of District Other (Isolates, etc.)

P5a. Photo or Drawing (Photo required for buildings, structures, and objects.)

P5b. Description of photo:

(View, data, accession #)

12/30/08

*P6. Date Constructed/Age and

Sources: Historic

Prehistoric Both

1914

Assessor

*P7. Owner and Address:

BISCHOF, KARL A AND
337 LOMBARD AVE
PACIFIC PLSDS, CA 90272

*P8. Recorded by:

Tanya Sorrell
LSA Associates
1500 Iowa Ave., Suite 200
Riverside, CA 92507

*P9. Date Recorded: 12/30/2008

*P10. Survey Type: (Describe)

Intensive



*P11. Report Citation: (Cite survey report and other sources or enter "none.")

Chattel Architecture, Planning & Preservation, Inc. Historic Resources Survey of the Hollywood Redevelopment Area. Prepared for the Community Redevelopment Agency of the City of Los Angeles in collaboration with PCR Services Corporation and LSA Associates, Inc., March 2009.

*Attachments: None Location Map Sketch Map Continuation Sheet Building, Structure, and Object Record

Archeological Record District Record Linear Feature Record Milling Station Record

Rock Art Record Artifact Record Photograph Record Other (List): _____

Page 2 of 2

*Resource Name or #: (Assigned by recorder) 6093 SELMA AVE

*Recorded By: Tanya Sorrell *Date: 12/30/2008 _____ Continuation X Update

Update Status: Retains Integrity

State of California - The Resources Agency
DEPARTMENT OF PARKS AND RECREATION
PRIMARY RECORD

Primary # _____

HRI # _____

Trinomial _____

NRHP Status Code 2D2

Other Listings _____

Review Code _____ Reviewer _____ Date _____

Page 1 of 1

*Resource Name or #: (Assigned by recorder) 6089 SELMA AVE

P1. Other Identifier: Selma-Labaig District

*P2. Location: Not for Publication Unrestricted *a. County Los Angeles County

and (P2b and P2c or P2d. Attach a Location Map as necessary.)

*b. USGS 7.5' Quad: Hollywood Date: 1996

c. Address: 6089 SELMA AVE City: LOS ANGELES Zip: 90028

d. UTM: (Give more than one for large and/or linear resources) Zone: _____ mE/ _____ mN

e. Other Locational Data: (e.g., parcel #, directions to resource, elevation, etc., as appropriate) Elevation: _____

APN:5545007033

*P3a. Description: (Describe resource and its major elements. Include design, materials, condition, alterations, size, setting, and boundaries)

*P3b. Resource Attributes: (List attributes and codes) HP02

*P4. Resources Present: Building Structure Object Site District Element of District Other (Isolates, etc.)

P5a. Photo or Drawing (Photo required for buildings, structures, and objects.)

P5b. Description of photo:

(View, data, accession #)

12/30/08

*P6. Date Constructed/Age and

Sources: Historic

Prehistoric Both

1916

Assessor

*P7. Owner and Address:

MARTIN, WILLIAM B III TR

6089 SELMA AVE

HOLLYWOOD, CA 90028

*P8. Recorded by:

Tanya Sorrell

LSA Associates

1500 Iowa Ave., Suite 200

Riverside, CA 92507

*P9. Date Recorded: 12/30/2008

*P10. Survey Type: (Describe)

Intensive



*P11. Report Citation: (Cite survey report and other sources or enter "none.")

Chattel Architecture, Planning & Preservation, Inc. Historic Resources Survey of the Hollywood Redevelopment Area. Prepared for the Community Redevelopment Agency of the City of Los Angeles in collaboration with PCR Services Corporation and LSA Associates, Inc., March 2009.

*Attachments: None Location Map Sketch Map Continuation Sheet Building, Structure, and Object Record

Archeological Record District Record Linear Feature Record Milling Station Record

Rock Art Record Artifact Record Photograph Record Other (List): _____

Page 2 of 2

*Resource Name or #: (Assigned by recorder) 6089 SELMA AVE

*Recorded By: Tanya Sorrell *Date: 12/30/2008 _____ Continuation X Update

Update Status: Retains Integrity

State of California - The Resources Agency
DEPARTMENT OF PARKS AND RECREATION
PRIMARY RECORD

Primary # _____

HRI # _____

Trinomial _____

NRHP Status Code 2D2

Other Listings _____

Review Code _____ Reviewer _____ Date _____

Page 1 of 1

*Resource Name or #: (Assigned by recorder) 6083 SELMA AVE

P1. Other Identifier: Selma-Labaig District

*P2. Location: Not for Publication Unrestricted *a. County Los Angeles County
and (P2b and P2c or P2d. Attach a Location Map as necessary.)

*b. USGS 7.5' Quad: Hollywood Date: 1996

c. Address: 6083 SELMA AVE City: LOS ANGELES Zip: 90028

d. UTM: (Give more than one for large and/or linear resources) Zone: _____ mE/ _____ mN

e. Other Locational Data: (e.g., parcel #, directions to resource, elevation, etc., as appropriate) Elevation: _____

APN:5545007034

*P3a. Description: (Describe resource and its major elements. Include design, materials, condition, alterations, size, setting, and boundaries)

*P3b. Resource Attributes: (List attributes and codes) HP02

*P4. Resources Present: Building Structure Object Site District Element of District Other (Isolates, etc.)

P5a. Photo or Drawing (Photo required for buildings, structures, and objects.)

P5b. Description of photo:

(View, data, accession #)

12/30/08

*P6. Date Constructed/Age and

Sources: Historic

Prehistoric Both

1911

Assessor

*P7. Owner and Address:

DAVIS THOMPSON,JEAN AND

23225 SADDLE PEAK RD

TOPANGA, CA 90290

*P8. Recorded by:

Tanya Sorrell

LSA Associates

1500 Iowa Ave., Suite 200

Riverside, CA 92507

*P9. Date Recorded: 12/30/2008

*P10. Survey Type: (Describe)

Intensive



*P11. Report Citation: (Cite survey report and other sources or enter "none.")

Chattel Architecture, Planning & Preservation, Inc. Historic Resources Survey of the Hollywood Redevelopment Area. Prepared for the Community Redevelopment Agency of the City of Los Angeles in collaboration with PCR Services Corporation and LSA Associates, Inc., March 2009.

*Attachments: None Location Map Sketch Map Continuation Sheet Building, Structure, and Object Record

Archeological Record District Record Linear Feature Record Milling Station Record

Rock Art Record Artifact Record Photograph Record Other (List): _____

Page 2 of 2

*Resource Name or #: (Assigned by recorder) 6083 SELMA AVE

*Recorded By: Tanya Sorrell *Date: 12/30/2008 _____ Continuation X Update

Update Status: Retains Integrity

State of California - The Resources Agency
DEPARTMENT OF PARKS AND RECREATION
PRIMARY RECORD

Primary # _____

HRI # _____

Trinomial _____

NRHP Status Code 2D2

Other Listings _____

Review Code _____ Reviewer _____ Date _____

Page 1 of 2

*Resource Name or #: (Assigned by recorder) 6077 SELMA AVE

P1. Other Identifier: Selma-Labaig District

*P2. Location: Not for Publication Unrestricted *a. County Los Angeles County
and (P2b and P2c or P2d. Attach a Location Map as necessary.)

*b. USGS 7.5' Quad: Hollywood Date: 1996

c. Address: 6077 SELMA AVE City: LOS ANGELES Zip: 90028

d. UTM: (Give more than one for large and/or linear resources) Zone: _____ mE/ _____ mN

e. Other Locational Data: (e.g., parcel #, directions to resource, elevation, etc., as appropriate) Elevation: _____

APN:5545007035

*P3a. Description: (Describe resource and its major elements. Include design, materials, condition, alterations, size, setting, and boundaries)

*P3b. Resource Attributes: (List attributes and codes) HP02

*P4. Resources Present: Building Structure Object Site District Element of District Other (Isolates, etc.)

P5a. Photo or Drawing (Photo required for buildings, structures, and objects.)

P5b. Description of photo:

(View, data, accession #)

12/30/08

*P6. Date Constructed/Age and

Sources: Historic

Prehistoric Both

1913

Assessor

*P7. Owner and Address:

ALLEN, MARTHA C
6077 SELMA AVE
HOLLYWOOD, CA 90028

*P8. Recorded by:

Tanya Sorrell
LSA Associates
1500 Iowa Ave., Suite 200
Riverside, CA 92507

*P9. Date Recorded: 12/30/2008

*P10. Survey Type: (Describe)

Intensive



*P11. Report Citation: (Cite survey report and other sources or enter "none.")

Chattel Architecture, Planning & Preservation, Inc. Historic Resources Survey of the Hollywood Redevelopment Area. Prepared for the Community Redevelopment Agency of the City of Los Angeles in collaboration with PCR Services Corporation and LSA Associates, Inc., March 2009.

*Attachments: None Location Map Sketch Map Continuation Sheet Building, Structure, and Object Record

Archeological Record District Record Linear Feature Record Milling Station Record

Rock Art Record Artifact Record Photograph Record Other (List): _____

Primary # _____

HRI # _____

Trinomial _____

Page 2 of 2

*Resource Name or #: (Assigned by recorder) 6077 SELMA AVE

*Recorded By: Tanya Sorrell

*Date: 12/30/2008

Continuation

Update

Update Status: Retains Integrity
attend setting (paved) and altered fenestration, entrances

State of California - The Resources Agency
DEPARTMENT OF PARKS AND RECREATION
PRIMARY RECORD

Primary # _____

HRI # _____

Trinomial _____

NRHP Status Code 2D2

Other Listings _____

Review Code _____ Reviewer _____ Date _____

Page 1 of 1

*Resource Name or #: (Assigned by recorder) 6071 SELMA AVE

P1. Other Identifier: Selma-Labaig District

*P2. Location: Not for Publication Unrestricted *a. County Los Angeles County
and (P2b and P2c or P2d. Attach a Location Map as necessary.)

*b. USGS 7.5' Quad: Hollywood Date: 1996

c. Address: 6071 SELMA AVE City: LOS ANGELES Zip: 90028

d. UTM: (Give more than one for large and/or linear resources) Zone: _____ mE/ _____ mN

e. Other Locational Data: (e.g., parcel #, directions to resource, elevation, etc., as appropriate) Elevation: _____

APN:5545007036

*P3a. Description: (Describe resource and its major elements. Include design, materials, condition, alterations, size, setting, and boundaries)

*P3b. Resource Attributes: (List attributes and codes) HP02

*P4. Resources Present: Building Structure Object Site District Element of District Other (Isolates, etc.)

P5a. Photo or Drawing (Photo required for buildings, structures, and objects.)

P5b. Description of photo:

(View, data, accession #)

12/30/08

*P6. Date Constructed/Age and

Sources: Historic

Prehistoric Both

1920

Assessor

*P7. Owner and Address:

LEE, ELIZABETH Y
6071 SELMA AVE
LOS ANGELES, CA 90028

*P8. Recorded by:

Tanya Sorrell
LSA Associates
1500 Iowa Ave., Suite 200
Riverside, CA 92507

*P9. Date Recorded: 12/30/2008

*P10. Survey Type: (Describe)

Intensive



*P11. Report Citation: (Cite survey report and other sources or enter "none.")

Chattel Architecture, Planning & Preservation, Inc. Historic Resources Survey of the Hollywood Redevelopment Area. Prepared for the Community Redevelopment Agency of the City of Los Angeles in collaboration with PCR Services Corporation and LSA Associates, Inc., March 2009.

*Attachments: None Location Map Sketch Map Continuation Sheet Building, Structure, and Object Record

Archeological Record District Record Linear Feature Record Milling Station Record

Rock Art Record Artifact Record Photograph Record Other (List): _____

Page 2 of 2

*Resource Name or #: (Assigned by recorder) 6071 SELMA AVE

*Recorded By: Tanya Sorrell *Date: 12/30/2008 _____ Continuation X Update

Update Status: Retains Integrity

State of California - The Resources Agency
DEPARTMENT OF PARKS AND RECREATION
PRIMARY RECORD

Primary # _____

HRI # _____

Trinomial _____

NRHP Status Code 2D2

Other Listings _____

Review Code _____ Reviewer _____ Date _____

Page 1 of 1

*Resource Name or #: (Assigned by recorder) 6065 SELMA AVE

P1. Other Identifier: Selma-Labaig District

*P2. Location: Not for Publication Unrestricted *a. County Los Angeles County

and (P2b and P2c or P2d. Attach a Location Map as necessary.)

*b. USGS 7.5' Quad: Hollywood Date: 1996

c. Address: 6065 SELMA AVE City: LOS ANGELES Zip: 90028

d. UTM: (Give more than one for large and/or linear resources) Zone: _____ mE/ _____ mN

e. Other Locational Data: (e.g., parcel #, directions to resource, elevation, etc., as appropriate) Elevation: _____

APN:5545007037

*P3a. Description: (Describe resource and its major elements. Include design, materials, condition, alterations, size, setting, and boundaries)

*P3b. Resource Attributes: (List attributes and codes) HP02

*P4. Resources Present: Building Structure Object Site District Element of District Other (Isolates, etc.)

P5a. Photo or Drawing (Photo required for buildings, structures, and objects.)

P5b. Description of photo:

(View, data, accession #)

12/30/08

*P6. Date Constructed/Age and

Sources: Historic

Prehistoric Both

1912

Assessor

*P7. Owner and Address:

BUTLER,JOAN TR
45790 MOUNTAIN VIEW AVE
PALM DESERT, CA 92260


*P8. Recorded by:

Tanya Sorrell
LSA Associates
1500 Iowa Ave., Suite 200
Riverside, CA 92507

*P9. Date Recorded: 12/30/2008

*P10. Survey Type: (Describe)

Intensive



*P11. Report Citation: (Cite survey report and other sources or enter "none.")

Chattel Architecture, Planning & Preservation, Inc. Historic Resources Survey of the Hollywood Redevelopment Area. Prepared for the Community Redevelopment Agency of the City of Los Angeles in collaboration with PCR Services Corporation and LSA Associates, Inc., March 2009.

*Attachments: None Location Map Sketch Map Continuation Sheet Building, Structure, and Object Record

Archeological Record District Record Linear Feature Record Milling Station Record

Rock Art Record Artifact Record Photograph Record Other (List): _____

Page 2 of 2

*Resource Name or #: (Assigned by recorder) 6065 SELMA AVE

*Recorded By: Tanya Sorrell *Date: 12/30/2008 _____ Continuation X Update

Update Status: Retains Integrity

State of California - The Resources Agency
DEPARTMENT OF PARKS AND RECREATION
PRIMARY RECORD

Primary # _____

HRI # _____

Trinomial _____

NRHP Status Code 2D2

Other Listings _____

Review Code _____ Reviewer _____ Date _____

Page 1 of 1

*Resource Name or #: (Assigned by recorder) 6055 SELMA AVE

P1. Other Identifier: Selma-Labaig District

*P2. Location: Not for Publication Unrestricted *a. County Los Angeles County

and (P2b and P2c or P2d. Attach a Location Map as necessary.)

*b. USGS 7.5' Quad: Hollywood Date: 1996

c. Address: 6055 SELMA AVE City: LOS ANGELES Zip: 90028

d. UTM: (Give more than one for large and/or linear resources) Zone: _____ mE/ _____ mN

e. Other Locational Data: (e.g., parcel #, directions to resource, elevation, etc., as appropriate) Elevation: _____

APN:5545007039

*P3a. Description: (Describe resource and its major elements. Include design, materials, condition, alterations, size, setting, and boundaries)

*P3b. Resource Attributes: (List attributes and codes) HP03

*P4. Resources Present: Building Structure Object Site District Element of District Other (Isolates, etc.)

P5a. Photo or Drawing (Photo required for buildings, structures, and objects.)

P5b. Description of photo:

(View, data, accession #)

12/30/08

*P6. Date Constructed/Age and

Sources: Historic

Prehistoric Both

1920

Assessor

*P7. Owner and Address:

SANTIAGO,ED
4423 SANTA MONICA BLVD
LOS ANGELES, CA 90029

*P8. Recorded by:

Tanya Sorrell
LSA Associates
1500 Iowa Ave., Suite 200
Riverside, CA 92507

*P9. Date Recorded: 12/30/2008

*P10. Survey Type: (Describe)

Intensive



*P11. Report Citation: (Cite survey report and other sources or enter "none.")

Chattel Architecture, Planning & Preservation, Inc. Historic Resources Survey of the Hollywood Redevelopment Area. Prepared for the Community Redevelopment Agency of the City of Los Angeles in collaboration with PCR Services Corporation and LSA Associates, Inc., March 2009.

*Attachments: None Location Map Sketch Map Continuation Sheet Building, Structure, and Object Record

Archeological Record District Record Linear Feature Record Milling Station Record

Rock Art Record Artifact Record Photograph Record Other (List): _____

Page 2 of 2

*Resource Name or #: (Assigned by recorder) 6055 SELMA AVE

*Recorded By: Tanya Sorrell *Date: 12/30/2008 _____ Continuation X Update

Update Status: Retains Integrity

State of California - The Resources Agency
DEPARTMENT OF PARKS AND RECREATION
PRIMARY RECORD

Primary # _____

HRI # _____

Trinomial _____

NRHP Status Code 2D2

Other Listings _____

Review Code _____ Reviewer _____ Date _____

Page 1 of 1

*Resource Name or #: (Assigned by recorder) 6043 SELMA AVE

P1. Other Identifier: Selma-Labaig District

*P2. Location: Not for Publication Unrestricted *a. County Los Angeles County
and (P2b and P2c or P2d. Attach a Location Map as necessary.)

*b. USGS 7.5' Quad: Hollywood Date: 1996

c. Address: 6043 SELMA AVE City: LOS ANGELES Zip: 90028

d. UTM: (Give more than one for large and/or linear resources) Zone: _____ mE/ _____ mN

e. Other Locational Data: (e.g., parcel #, directions to resource, elevation, etc., as appropriate) Elevation: _____

APN:5545007040

*P3a. Description: (Describe resource and its major elements. Include design, materials, condition, alterations, size, setting, and boundaries)

*P3b. Resource Attributes: (List attributes and codes) HP03

*P4. Resources Present: Building Structure Object Site District Element of District Other (Isolates, etc.)

P5a. Photo or Drawing (Photo required for buildings, structures, and objects.)

P5b. Description of photo:

(View, data, accession #)

12/30/08

*P6. Date Constructed/Age and

Sources: Historic

Prehistoric Both

1914

Assessor

*P7. Owner and Address:

LEHMAN, MICHAEL
6045 SELMA AVE
HOLLYWOOD, CA 90028


*P8. Recorded by:

Tanya Sorrell
LSA Associates
1500 Iowa Ave., Suite 200
Riverside, CA 92507

*P9. Date Recorded: 12/30/2008

*P10. Survey Type: (Describe)

Intensive



*P11. Report Citation: (Cite survey report and other sources or enter "none.")

Chattel Architecture, Planning & Preservation, Inc. Historic Resources Survey of the Hollywood Redevelopment Area. Prepared for the Community Redevelopment Agency of the City of Los Angeles in collaboration with PCR Services Corporation and LSA Associates, Inc., March 2009.

*Attachments: None Location Map Sketch Map Continuation Sheet Building, Structure, and Object Record

Archeological Record District Record Linear Feature Record Milling Station Record

Rock Art Record Artifact Record Photograph Record Other (List): _____

Page 2 of 2

*Resource Name or #: (Assigned by recorder) 6043 SELMA AVE

*Recorded By: Tanya Sorrell *Date: 12/30/2008 _____ Continuation X Update

Update Status: Retains Integrity

State of California - The Resources Agency
DEPARTMENT OF PARKS AND RECREATION
PRIMARY RECORD

Primary # _____

HRI # _____

Trinomial _____

NRHP Status Code 2D2

Other Listings _____

Review Code _____ Reviewer _____ Date _____

Page 1 of 2

*Resource Name or #: (Assigned by recorder) The Courtyard Apartments

P1. Other Identifier: Selma-Labaig District

*P2. Location: Not for Publication Unrestricted *a. County Los Angeles County
and (P2b and P2c or P2d. Attach a Location Map as necessary.)

*b. USGS 7.5' Quad: Hollywood Date: 1996

c. Address: 1570 LA BAIG AVE City: LOS ANGELES Zip: 90028

d. UTM: (Give more than one for large and/or linear resources) Zone: _____ mE/ _____ mN

e. Other Locational Data: (e.g., parcel #, directions to resource, elevation, etc., as appropriate) Elevation: _____

APN:5545007041

*P3a. Description: (Describe resource and its major elements. Include design, materials, condition, alterations, size, setting, and boundaries)

*P3b. Resource Attributes: (List attributes and codes) HP03

*P4. Resources Present: Building Structure Object Site District Element of District Other (Isolates, etc.)

P5a. Photo or Drawing (Photo required for buildings, structures, and objects.)

P5b. Description of photo:

(View, data, accession #)

12/30/08

*P6. Date Constructed/Age and

Sources: Historic

Prehistoric Both

1953

Assessor

*P7. Owner and Address:

WATTS, CLIFFORD L TR

1570 LA BAIG AVE

LOS ANGELES, CA 90028

*P8. Recorded by:

Tanya Sorrell

LSA Associates

1500 Iowa Ave., Suite 200

Riverside, CA 92507

*P9. Date Recorded: 12/30/2008

*P10. Survey Type: (Describe)

Intensive



*P11. Report Citation: (Cite survey report and other sources or enter "none.")

Chattel Architecture, Planning & Preservation, Inc. Historic Resources Survey of the Hollywood Redevelopment Area. Prepared for the Community Redevelopment Agency of the City of Los Angeles in collaboration with PCR Services Corporation and LSA Associates, Inc., March 2009.

*Attachments: None Location Map Sketch Map Continuation Sheet Building, Structure, and Object Record

Archeological Record District Record Linear Feature Record Milling Station Record

Rock Art Record Artifact Record Photograph Record Other (List): _____

Page 2 of 2

*Resource Name or #: (Assigned by recorder) The Courtyard Apartments

*Recorded By: Tanya Sorrell

*Date: 12/30/2008

Continuation

Update

State of California - The Resources Agency
DEPARTMENT OF PARKS AND RECREATION
PRIMARY RECORD

Primary # _____

HRI # _____

Trinomial _____

NRHP Status Code 2D2

Other Listings _____

Review Code _____ Reviewer _____ Date _____

Page 1 of 2

*Resource Name or #: (Assigned by recorder) 1566 LA BAIG AVE

P1. Other Identifier: Selma-Labaig District

*P2. Location: Not for Publication Unrestricted *a. County Los Angeles County
and (P2b and P2c or P2d. Attach a Location Map as necessary.)

*b. USGS 7.5' Quad: Hollywood Date: 1996

c. Address: 1566 LA BAIG AVE City: LOS ANGELES Zip: 90028

d. UTM: (Give more than one for large and/or linear resources) Zone: _____ mE/ _____ mN

e. Other Locational Data: (e.g., parcel #, directions to resource, elevation, etc., as appropriate) Elevation: _____

APN:5545007042

*P3a. Description: (Describe resource and its major elements. Include design, materials, condition, alterations, size, setting, and boundaries)

*P3b. Resource Attributes: (List attributes and codes) HP02

*P4. Resources Present: Building Structure Object Site District Element of District Other (Isolates, etc.)

P5a. Photo or Drawing (Photo required for buildings, structures, and objects.)

P5b. Description of photo:

(View, data, accession #)

12/30/08

*P6. Date Constructed/Age and

Sources: Historic

Prehistoric Both

1911

Assessor

*P7. Owner and Address:

CLAUDIO,LYNETTE A AND TOMAS

1566 LA BAIG AVE

LOS ANGELES, CA 90028

*P8. Recorded by:

Tanya Sorrell

LSA Associates

1500 Iowa Ave., Suite 200

Riverside, CA 92507

*P9. Date Recorded: 12/30/2008

*P10. Survey Type: (Describe)

Intensive



*P11. Report Citation: (Cite survey report and other sources or enter "none.")

Chattel Architecture, Planning & Preservation, Inc. Historic Resources Survey of the Hollywood Redevelopment Area. Prepared for the Community Redevelopment Agency of the City of Los Angeles in collaboration with PCR Services Corporation and LSA Associates, Inc., March 2009.

*Attachments: None Location Map Sketch Map Continuation Sheet Building, Structure, and Object Record

Archeological Record District Record Linear Feature Record Milling Station Record

Rock Art Record Artifact Record Photograph Record Other (List): _____

State of California - The Resources Agency
DEPARTMENT OF PARKS AND RECREATION
CONTINUATION SHEET

Primary # _____
HRI # _____
Trinomial _____

Page 2 of 2

*Resource Name or #: (Assigned by recorder) 1566 LA BAIG AVE

*Recorded By: Tanya Sorrell *Date: 12/30/2008 _____ Continuation X Update

Update Status: Retains Integrity
altered porch, fenestration

State of California - The Resources Agency
DEPARTMENT OF PARKS AND RECREATION
PRIMARY RECORD

Primary # _____

HRI # _____

Trinomial _____

NRHP Status Code 2D2

Other Listings _____

Review Code _____ Reviewer _____ Date _____

Page 1 of 2

*Resource Name or #: (Assigned by recorder) 1562 LA BAIG AVE

P1. Other Identifier: Selma-Labaig District

*P2. Location: Not for Publication Unrestricted *a. County Los Angeles County
and (P2b and P2c or P2d. Attach a Location Map as necessary.)

*b. USGS 7.5' Quad: Hollywood Date: 1996

c. Address: 1562 LA BAIG AVE City: LOS ANGELES Zip: 90028

d. UTM: (Give more than one for large and/or linear resources) Zone: _____ mE/ _____ mN

e. Other Locational Data: (e.g., parcel #, directions to resource, elevation, etc., as appropriate) Elevation: _____

APN:5545007043

*P3a. Description: (Describe resource and its major elements. Include design, materials, condition, alterations, size, setting, and boundaries)

*P3b. Resource Attributes: (List attributes and codes) HP02

*P4. Resources Present: Building Structure Object Site District Element of District Other (Isolates, etc.)

P5a. Photo or Drawing (Photo required for buildings, structures, and objects.)

P5b. Description of photo:

(View, data, accession #)

12/30/08

*P6. Date Constructed/Age and

Sources: Historic

Prehistoric Both

*P7. Owner and Address:

AUMENTADO, ROSALINA N

1562 LA BAIG AVE

LOS ANGELES, CA 90028

*P8. Recorded by:

Tanya Sorrell

LSA Associates

1500 Iowa Ave., Suite 200

Riverside, CA 92507

*P9. Date Recorded: 12/30/2008

*P10. Survey Type: (Describe)

Intensive



*P11. Report Citation: (Cite survey report and other sources or enter "none.")

Chattel Architecture, Planning & Preservation, Inc. Historic Resources Survey of the Hollywood Redevelopment Area. Prepared for the Community Redevelopment Agency of the City of Los Angeles in collaboration with PCR Services Corporation and LSA Associates, Inc., March 2009.

*Attachments: None Location Map Sketch Map Continuation Sheet Building, Structure, and Object Record

Archeological Record District Record Linear Feature Record Milling Station Record

Rock Art Record Artifact Record Photograph Record Other (List): _____

State of California - The Resources Agency
DEPARTMENT OF PARKS AND RECREATION
CONTINUATION SHEET

Primary # _____
HRI # _____
Trinomial _____

Page 2 of 2

*Resource Name or #: (Assigned by recorder) 1562 LA BAIG AVE

*Recorded By: Tanya Sorrell *Date: 12/30/2008 _____ Continuation X Update

Update Status: Retains Integrity
front yard paved, but otherwise intact

State of California - The Resources Agency
DEPARTMENT OF PARKS AND RECREATION
PRIMARY RECORD

Primary # _____

HRI # _____

Trinomial _____

NRHP Status Code 2D2

Other Listings _____

Review Code _____ Reviewer _____ Date _____

Page 1 of 2

*Resource Name or #: (Assigned by recorder) 1524 LA BAIG AVE

P1. Other Identifier: Selma-Labaig District

*P2. Location: Not for Publication Unrestricted *a. County Los Angeles County

and (P2b and P2c or P2d. Attach a Location Map as necessary.)

*b. USGS 7.5' Quad: Hollywood Date: 1996

c. Address: 1524 LA BAIG AVE City: LOS ANGELES Zip: 90028

d. UTM: (Give more than one for large and/or linear resources) Zone: _____ mE/ _____ mN

e. Other Locational Data: (e.g., parcel #, directions to resource, elevation, etc., as appropriate) Elevation: _____

APN:5545007046

*P3a. Description: (Describe resource and its major elements. Include design, materials, condition, alterations, size, setting, and boundaries)

*P3b. Resource Attributes: (List attributes and codes) HP02

*P4. Resources Present: Building Structure Object Site District Element of District Other (Isolates, etc.)

P5a. Photo or Drawing (Photo required for buildings, structures, and objects.)



P5b. Description of photo:

(View, data, accession #)

12/30/08

*P6. Date Constructed/Age and

Sources: Historic

Prehistoric Both

1913

Assessor

*P7. Owner and Address:

LEO, RAVEN
1524 LA BAIG AVE
LOS ANGELES, CA 90028

*P8. Recorded by:

Tanya Sorrell
LSA Associates
1500 Iowa Ave., Suite 200
Riverside, CA 92507

*P9. Date Recorded: 12/30/2008

*P10. Survey Type: (Describe)

Intensive

*P11. Report Citation: (Cite survey report and other sources or enter "none.")

Chattel Architecture, Planning & Preservation, Inc. Historic Resources Survey of the Hollywood Redevelopment Area. Prepared for the Community Redevelopment Agency of the City of Los Angeles in collaboration with PCR Services Corporation and LSA Associates, Inc., March 2009.

*Attachments: None Location Map Sketch Map Continuation Sheet Building, Structure, and Object Record

Archeological Record District Record Linear Feature Record Milling Station Record

Rock Art Record Artifact Record Photograph Record Other (List): _____

State of California - The Resources Agency
DEPARTMENT OF PARKS AND RECREATION
CONTINUATION SHEET

Primary # _____
HRI # _____
Trinomial _____

Page 2 of 2

*Resource Name or #: (Assigned by recorder) 1524 LA BAIG AVE

*Recorded By: Tanya Sorrell *Date: 12/30/2008 _____ Continuation X Update

Update Status: Retains Integrity
setting altered by bushes, but otherwise intact

State of California - The Resources Agency
DEPARTMENT OF PARKS AND RECREATION
PRIMARY RECORD

Primary # _____

HRI # _____

Trinomial _____

NRHP Status Code 2D2

Other Listings _____

Review Code _____ Reviewer _____ Date _____

Page 1 of 1

*Resource Name or #: (Assigned by recorder) 1518 LA BAIG AVE

P1. Other Identifier: Selma-Labaig District

*P2. Location: Not for Publication Unrestricted *a. County Los Angeles County
and (P2b and P2c or P2d. Attach a Location Map as necessary.)

*b. USGS 7.5' Quad: Hollywood Date: 1996

c. Address: 1518 LA BAIG AVE City: LOS ANGELES Zip: 90028

d. UTM: (Give more than one for large and/or linear resources) Zone: _____ mE/ _____ mN

e. Other Locational Data: (e.g., parcel #, directions to resource, elevation, etc., as appropriate) Elevation: _____

APN:5545007047

*P3a. Description: (Describe resource and its major elements. Include design, materials, condition, alterations, size, setting, and boundaries)

*P3b. Resource Attributes: (List attributes and codes) HP03

*P4. Resources Present: Building Structure Object Site District Element of District Other (Isolates, etc.)

P5a. Photo or Drawing (Photo required for buildings, structures, and objects.)

P5b. Description of photo:

(View, data, accession #)

12/30/08

*P6. Date Constructed/Age and

Sources: Historic

Prehistoric Both

1914

Assessor

*P7. Owner and Address:

CRANE, DARREN R
1611 N EL CENTRO
LOS ANGELES, CA 90028


*P8. Recorded by:

Tanya Sorrell
LSA Associates
1500 Iowa Ave., Suite 200
Riverside, CA 92507

*P9. Date Recorded: 12/30/2008

*P10. Survey Type: (Describe)

Intensive



*P11. Report Citation: (Cite survey report and other sources or enter "none.")

Chattel Architecture, Planning & Preservation, Inc. Historic Resources Survey of the Hollywood Redevelopment Area. Prepared for the Community Redevelopment Agency of the City of Los Angeles in collaboration with PCR Services Corporation and LSA Associates, Inc., March 2009.

*Attachments: None Location Map Sketch Map Continuation Sheet Building, Structure, and Object Record

Archeological Record District Record Linear Feature Record Milling Station Record

Rock Art Record Artifact Record Photograph Record Other (List): _____

Page 2 of 2

*Resource Name or #: (Assigned by recorder) 1518 LA BAIG AVE

*Recorded By: Tanya Sorrell *Date: 12/30/2008 _____ Continuation X Update

Update Status: Retains Integrity

State of California - The Resources Agency
DEPARTMENT OF PARKS AND RECREATION
PRIMARY RECORD

Primary # _____

HRI # _____

Trinomial _____

NRHP Status Code 2D2

Other Listings _____

Review Code _____ Reviewer _____ Date _____

Page 1 of 2

*Resource Name or #: (Assigned by recorder) 1514 LA BAIG AVE

P1. Other Identifier: _____

*P2. Location: Not for Publication Unrestricted *a. County Los Angeles County

and (P2b and P2c or P2d. Attach a Location Map as necessary.)

*b. USGS 7.5' Quad: Hollywood Date: 1996

c. Address: 1514 LA BAIG AVE City: LOS ANGELES Zip: 90028

d. UTM: (Give more than one for large and/or linear resources) Zone: _____ mE/ _____ mN

e. Other Locational Data: (e.g., parcel #, directions to resource, elevation, etc., as appropriate) Elevation: _____

APN:5545007048

*P3a. Description: (Describe resource and its major elements. Include design, materials, condition, alterations, size, setting, and boundaries)

*P3b. Resource Attributes: (List attributes and codes) HP03

*P4. Resources Present: Building Structure Object Site District Element of District Other (Isolates, etc.)

P5a. Photo or Drawing (Photo required for buildings, structures, and objects.)



P5b. Description of photo:

(View, data, accession #)

12/30/08

*P6. Date Constructed/Age and

Sources: Historic

Prehistoric Both

1919

Assessor

*P7. Owner and Address:

ESCOBAR, EDDY AND SONIA

1514 LA BAIG AVE

LOS ANGELES, CA 90028

*P8. Recorded by:

Tanya Sorrell

LSA Associates

1500 Iowa Ave., Suite 200

Riverside, CA 92507

*P9. Date Recorded: 12/30/2008

*P10. Survey Type: (Describe)

Intensive

*P11. Report Citation: (Cite survey report and other sources or enter "none.")

Chattel Architecture, Planning & Preservation, Inc. Historic Resources Survey of the Hollywood Redevelopment Area. Prepared for the Community Redevelopment Agency of the City of Los Angeles in collaboration with PCR Services Corporation and LSA Associates, Inc., March 2009.

*Attachments: None Location Map Sketch Map Continuation Sheet Building, Structure, and Object Record

Archeological Record District Record Linear Feature Record Milling Station Record

Rock Art Record Artifact Record Photograph Record Other (List): _____

Primary # _____

HRI # _____

Trinomial _____

Page 2 of 2

*Resource Name or #: (Assigned by recorder) 1514 LA BAIG AVE

*Recorded By: Tanya Sorrell

*Date: 12/30/2008

Continuation

Update

Update Status: Retains Integrity
altered setting, fenestration

State of California - The Resources Agency
DEPARTMENT OF PARKS AND RECREATION
PRIMARY RECORD

Primary # _____

HRI # _____

Trinomial _____

NRHP Status Code 2D2

Other Listings _____

Review Code _____ Reviewer _____ Date _____

Page 1 of 1

*Resource Name or #: (Assigned by recorder) 6056 HAROLD WAY

P1. Other Identifier: _____

*P2. Location: Not for Publication Unrestricted *a. County Los Angeles County

and (P2b and P2c or P2d. Attach a Location Map as necessary.)

*b. USGS 7.5' Quad: Hollywood Date: 1996

c. Address: 6056 HAROLD WAY City: LOS ANGELES Zip: 90028

d. UTM: (Give more than one for large and/or linear resources) Zone: _____ mE/ _____ mN

e. Other Locational Data: (e.g., parcel #, directions to resource, elevation, etc., as appropriate) Elevation: _____

APN:5545008010

*P3a. Description: (Describe resource and its major elements. Include design, materials, condition, alterations, size, setting, and boundaries)

*P3b. Resource Attributes: (List attributes and codes) HP02

*P4. Resources Present: Building Structure Object Site District Element of District Other (Isolates, etc.)

P5a. Photo or Drawing (Photo required for buildings, structures, and objects.)

P5b. Description of photo:

(View, data, accession #)

12/30/08

*P6. Date Constructed/Age and

Sources: Historic

Prehistoric Both

1909

Assessor

*P7. Owner and Address:

GONZALEZ,DARIO AND DINORA

1028 N SERRANO AVE

LOS ANGELES, CA 90029

*P8. Recorded by:

Tanya Sorrell

LSA Associates

1500 Iowa Ave., Suite 200

Riverside, CA 92507

*P9. Date Recorded: 12/30/2008

*P10. Survey Type: (Describe)

Intensive



*P11. Report Citation: (Cite survey report and other sources or enter "none.")

Chattel Architecture, Planning & Preservation, Inc. Historic Resources Survey of the Hollywood Redevelopment Area. Prepared for the Community Redevelopment Agency of the City of Los Angeles in collaboration with PCR Services Corporation and LSA Associates, Inc., March 2009.

*Attachments: None Location Map Sketch Map Continuation Sheet Building, Structure, and Object Record

Archeological Record District Record Linear Feature Record Milling Station Record

Rock Art Record Artifact Record Photograph Record Other (List): _____

Page 2 of 2

*Resource Name or #: (Assigned by recorder) 6056 HAROLD WAY

*Recorded By: Tanya Sorrell *Date: 12/30/2008 _____ Continuation X Update

Update Status: Retains Integrity

State of California - The Resources Agency
DEPARTMENT OF PARKS AND RECREATION
PRIMARY RECORD

Primary # _____

HRI # _____

Trinomial _____

NRHP Status Code 2D2

Other Listings _____

Review Code _____ Reviewer _____ Date _____

Page 1 of 1

*Resource Name or #: (Assigned by recorder) 6062 HAROLD WAY

P1. Other Identifier: _____

*P2. Location: Not for Publication Unrestricted *a. County Los Angeles County

and (P2b and P2c or P2d. Attach a Location Map as necessary.)

*b. USGS 7.5' Quad: Hollywood Date: 1996

c. Address: 6062 HAROLD WAY City: LOS ANGELES Zip: 90028

d. UTM: (Give more than one for large and/or linear resources) Zone: _____ mE/ _____ mN

e. Other Locational Data: (e.g., parcel #, directions to resource, elevation, etc., as appropriate) Elevation: _____

APN:5545008011

*P3a. Description: (Describe resource and its major elements. Include design, materials, condition, alterations, size, setting, and boundaries)

*P3b. Resource Attributes: (List attributes and codes) HP02

*P4. Resources Present: Building Structure Object Site District Element of District Other (Isolates, etc.)

P5a. Photo or Drawing (Photo required for buildings, structures, and objects.)

P5b. Description of photo:

(View, data, accession #)

12/30/08

*P6. Date Constructed/Age and

Sources: Historic

Prehistoric Both

1920

Assessor

*P7. Owner and Address:

ROSACIA, DOMINADOR M

2047 OAK VALLEY RD

GLENDALE, CA 91208

*P8. Recorded by:

Tanya Sorrell

LSA Associates

1500 Iowa Ave., Suite 200

Riverside, CA 92507

*P9. Date Recorded: 12/30/2008

*P10. Survey Type: (Describe)

Intensive



*P11. Report Citation: (Cite survey report and other sources or enter "none.")

Chattel Architecture, Planning & Preservation, Inc. Historic Resources Survey of the Hollywood Redevelopment Area. Prepared for the Community Redevelopment Agency of the City of Los Angeles in collaboration with PCR Services Corporation and LSA Associates, Inc., March 2009.

*Attachments: None Location Map Sketch Map Continuation Sheet Building, Structure, and Object Record

Archeological Record District Record Linear Feature Record Milling Station Record

Rock Art Record Artifact Record Photograph Record Other (List): _____

Primary # _____

HRI # _____

Trinomial _____

Page 2 of 2

*Resource Name or #: (Assigned by recorder) 6062 HAROLD WAY

*Recorded By: Tanya Sorrell

*Date: 12/30/2008

Continuation

Update

Update Status: Retains Integrity

State of California - The Resources Agency
DEPARTMENT OF PARKS AND RECREATION
PRIMARY RECORD

Primary # _____

HRI # _____

Trinomial _____

NRHP Status Code 2D2

Other Listings _____

Review Code _____ Reviewer _____ Date _____

Page 1 of 2

*Resource Name or #: (Assigned by recorder) 6066 HAROLD WAY

P1. Other Identifier: _____

*P2. Location: Not for Publication Unrestricted *a. County Los Angeles County

and (P2b and P2c or P2d. Attach a Location Map as necessary.)

*b. USGS 7.5' Quad: Hollywood Date: 1996

c. Address: 6066 HAROLD WAY City: LOS ANGELES Zip: 90028

d. UTM: (Give more than one for large and/or linear resources) Zone: _____ mE/ _____ mN

e. Other Locational Data: (e.g., parcel #, directions to resource, elevation, etc., as appropriate) Elevation: _____

APN:5545008012

*P3a. Description: (Describe resource and its major elements. Include design, materials, condition, alterations, size, setting, and boundaries)

*P3b. Resource Attributes: (List attributes and codes) HP02

*P4. Resources Present: Building Structure Object Site District Element of District Other (Isolates, etc.)

P5a. Photo or Drawing (Photo required for buildings, structures, and objects.)

P5b. Description of photo:

(View, data, accession #)

12/30/08

*P6. Date Constructed/Age and

Sources: Historic

Prehistoric Both

1920

Assessor

*P7. Owner and Address:

MACDOUGALL,DUNCAN

6066 HAROLD WAY

HOLLYWOOD, CA 90028

*P8. Recorded by:

Tanya Sorrell

LSA Associates

1500 Iowa Ave., Suite 200

Riverside, CA 92507

*P9. Date Recorded: 12/30/2008

*P10. Survey Type: (Describe)

Intensive



*P11. Report Citation: (Cite survey report and other sources or enter "none.")

Chattel Architecture, Planning & Preservation, Inc. Historic Resources Survey of the Hollywood Redevelopment Area. Prepared for the Community Redevelopment Agency of the City of Los Angeles in collaboration with PCR Services Corporation and LSA Associates, Inc., March 2009.

*Attachments: None Location Map Sketch Map Continuation Sheet Building, Structure, and Object Record

Archeological Record District Record Linear Feature Record Milling Station Record

Rock Art Record Artifact Record Photograph Record Other (List): _____

State of California - The Resources Agency
DEPARTMENT OF PARKS AND RECREATION
CONTINUATION SHEET

Primary # _____
HRI # _____
Trinomial _____

Page 2 of 2

*Resource Name or #: (Assigned by recorder) 6066 HAROLD WAY

*Recorded By: Tanya Sorrell *Date: 12/30/2008 _____ Continuation X Update

Update Status: Retains Integrity
Altered siding

State of California - The Resources Agency
DEPARTMENT OF PARKS AND RECREATION
PRIMARY RECORD

Primary # _____

HRI # _____

Trinomial _____

NRHP Status Code 2D2

Other Listings _____

Review Code _____ Reviewer _____ Date _____

Page 1 of 1

*Resource Name or #: (Assigned by recorder) 6091 HAROLD WAY

P1. Other Identifier: _____

*P2. Location: Not for Publication Unrestricted *a. County Los Angeles County

and (P2b and P2c or P2d. Attach a Location Map as necessary.)

*b. USGS 7.5' Quad: Hollywood Date: 1996

c. Address: 6091 HAROLD WAY City: LOS ANGELES Zip: 90028

d. UTM: (Give more than one for large and/or linear resources) Zone: _____ mE/ _____ mN

e. Other Locational Data: (e.g., parcel #, directions to resource, elevation, etc., as appropriate) Elevation: _____

APN:5545008021

*P3a. Description: (Describe resource and its major elements. Include design, materials, condition, alterations, size, setting, and boundaries)

*P3b. Resource Attributes: (List attributes and codes) HP02

*P4. Resources Present: Building Structure Object Site District Element of District Other (Isolates, etc.)

P5a. Photo or Drawing (Photo required for buildings, structures, and objects.)



P5b. Description of photo:

(View, data, accession #)

12/30/08

*P6. Date Constructed/Age and

Sources: Historic

Prehistoric Both

1913

Assessor

*P7. Owner and Address:

GOLDEN HEIGHTS MGMT LTD PTNSHP

770 PASEO CAMARILLO (STE 130)

CAMARILLO, CA 93010

*P8. Recorded by:

Tanya Sorrell

LSA Associates

1500 Iowa Ave., Suite 200

Riverside, CA 92507

*P9. Date Recorded: 12/30/2008

*P10. Survey Type: (Describe)

Intensive

*P11. Report Citation: (Cite survey report and other sources or enter "none.")

Chattel Architecture, Planning & Preservation, Inc. Historic Resources Survey of the Hollywood Redevelopment Area. Prepared for the Community Redevelopment Agency of the City of Los Angeles in collaboration with PCR Services Corporation and LSA Associates, Inc., March 2009.

*Attachments: None Location Map Sketch Map Continuation Sheet Building, Structure, and Object Record

Archeological Record District Record Linear Feature Record Milling Station Record

Rock Art Record Artifact Record Photograph Record Other (List): _____

Page 2 of 2

*Resource Name or #: (Assigned by recorder) 6091 HAROLD WAY

*Recorded By: Tanya Sorrell *Date: 12/30/2008 _____ Continuation X Update

Update Status: Retains Integrity

State of California - The Resources Agency
DEPARTMENT OF PARKS AND RECREATION
PRIMARY RECORD

Primary # _____

HRI # _____

Trinomial _____

NRHP Status Code 2D2

Other Listings _____

Review Code _____ Reviewer _____ Date _____

Page 1 of 1

*Resource Name or #: (Assigned by recorder) 6085 HAROLD WAY

P1. Other Identifier: _____

*P2. Location: Not for Publication Unrestricted *a. County Los Angeles County

and (P2b and P2c or P2d. Attach a Location Map as necessary.)

*b. USGS 7.5' Quad: Hollywood Date: 1996

c. Address: 6085 HAROLD WAY City: LOS ANGELES Zip: 90028

d. UTM: (Give more than one for large and/or linear resources) Zone: _____ mE/ _____ mN

e. Other Locational Data: (e.g., parcel #, directions to resource, elevation, etc., as appropriate) Elevation: _____

APN:5545008022

*P3a. Description: (Describe resource and its major elements. Include design, materials, condition, alterations, size, setting, and boundaries)

*P3b. Resource Attributes: (List attributes and codes) HP03

*P4. Resources Present: Building Structure Object Site District Element of District Other (Isolates, etc.)

P5a. Photo or Drawing (Photo required for buildings, structures, and objects.)

P5b. Description of photo:

(View, data, accession #)

12/30/08

*P6. Date Constructed/Age and

Sources: Historic

Prehistoric Both

1925

Assessor

*P7. Owner and Address:

LANE,BROGAN
6087 HAROLD WAY
HOLLYWOOD, CA 90028

*P8. Recorded by:

Tanya Sorrell
LSA Associates
1500 Iowa Ave., Suite 200
Riverside, CA 92507

*P9. Date Recorded: 12/30/2008

*P10. Survey Type: (Describe)

Intensive



*P11. Report Citation: (Cite survey report and other sources or enter "none.")

Chattel Architecture, Planning & Preservation, Inc. Historic Resources Survey of the Hollywood Redevelopment Area. Prepared for the Community Redevelopment Agency of the City of Los Angeles in collaboration with PCR Services Corporation and LSA Associates, Inc., March 2009.

*Attachments: None Location Map Sketch Map Continuation Sheet Building, Structure, and Object Record

Archeological Record District Record Linear Feature Record Milling Station Record

Rock Art Record Artifact Record Photograph Record Other (List): _____

State of California - The Resources Agency
DEPARTMENT OF PARKS AND RECREATION
CONTINUATION SHEET

Primary # _____
HRI # _____
Trinomial _____

Page 2 of 2

*Resource Name or #: (Assigned by recorder) 6085 HAROLD WAY

*Recorded By: Tanya Sorrell *Date: 12/30/2008 _____ Continuation X Update

Update Status: Retains Integrity

State of California - The Resources Agency
DEPARTMENT OF PARKS AND RECREATION
PRIMARY RECORD

Primary # _____

HRI # _____

Trinomial _____

NRHP Status Code 2D2

Other Listings _____

Review Code _____ Reviewer _____ Date _____

Page 1 of 2

*Resource Name or #: (Assigned by recorder) 6081 HAROLD WAY

P1. Other Identifier: _____

*P2. Location: Not for Publication Unrestricted *a. County Los Angeles County

and (P2b and P2c or P2d. Attach a Location Map as necessary.)

*b. USGS 7.5' Quad: Hollywood Date: 1996

c. Address: 6081 HAROLD WAY City: LOS ANGELES Zip: 90028

d. UTM: (Give more than one for large and/or linear resources) Zone: _____ mE/ _____ mN

e. Other Locational Data: (e.g., parcel #, directions to resource, elevation, etc., as appropriate) Elevation: _____

APN:5545008023

*P3a. Description: (Describe resource and its major elements. Include design, materials, condition, alterations, size, setting, and boundaries)

*P3b. Resource Attributes: (List attributes and codes) HP03

*P4. Resources Present: Building Structure Object Site District Element of District Other (Isolates, etc.)

P5a. Photo or Drawing (Photo required for buildings, structures, and objects.)

P5b. Description of photo:

(View, data, accession #)

12/30/08

*P6. Date Constructed/Age and

Sources: Historic

Prehistoric Both

1921

Assessor

*P7. Owner and Address:

GEIER, GEOFFREY D AND CATHY J

6081 HAROLD WAY

LOS ANGELES, CA 90028

*P8. Recorded by:

Tanya Sorrell

LSA Associates

1500 Iowa Ave., Suite 200

Riverside, CA 92507

*P9. Date Recorded: 12/30/2008

*P10. Survey Type: (Describe)

Intensive



*P11. Report Citation: (Cite survey report and other sources or enter "none.")

Chattel Architecture, Planning & Preservation, Inc. Historic Resources Survey of the Hollywood Redevelopment Area. Prepared for the Community Redevelopment Agency of the City of Los Angeles in collaboration with PCR Services Corporation and LSA Associates, Inc., March 2009.

*Attachments: None Location Map Sketch Map Continuation Sheet Building, Structure, and Object Record

Archeological Record District Record Linear Feature Record Milling Station Record

Rock Art Record Artifact Record Photograph Record Other (List): _____

State of California - The Resources Agency
DEPARTMENT OF PARKS AND RECREATION
CONTINUATION SHEET

Primary # _____
HRI # _____
Trinomial _____

Page 2 of 2

*Resource Name or #: (Assigned by recorder) 6081 HAROLD WAY

*Recorded By: Tanya Sorrell *Date: 12/30/2008 _____ Continuation X Update

Update Status: Retains Integrity
vinyl windows, new doors

State of California - The Resources Agency
DEPARTMENT OF PARKS AND RECREATION
PRIMARY RECORD

Primary # _____

HRI # _____

Trinomial _____

NRHP Status Code 2D2

Other Listings _____

Review Code _____ Reviewer _____ Date _____

Page 1 of 1

*Resource Name or #: (Assigned by recorder) 6071 HAROLD WAY

P1. Other Identifier: _____

*P2. Location: Not for Publication Unrestricted *a. County Los Angeles County

and (P2b and P2c or P2d. Attach a Location Map as necessary.)

*b. USGS 7.5' Quad: Hollywood Date: 1996

c. Address: 6071 HAROLD WAY City: LOS ANGELES Zip: 90028

d. UTM: (Give more than one for large and/or linear resources) Zone: _____ mE/ _____ mN

e. Other Locational Data: (e.g., parcel #, directions to resource, elevation, etc., as appropriate) Elevation: _____

APN:5545008025

*P3a. Description: (Describe resource and its major elements. Include design, materials, condition, alterations, size, setting, and boundaries)

*P3b. Resource Attributes: (List attributes and codes) HP02

*P4. Resources Present: Building Structure Object Site District Element of District Other (Isolates, etc.)

P5a. Photo or Drawing (Photo required for buildings, structures, and objects.)

P5b. Description of photo:

(View, data, accession #)

12/30/08

*P6. Date Constructed/Age and

Sources: Historic

Prehistoric Both

1912

Assessor

*P7. Owner and Address:

DONOVAN, MARIPAT
6071 HAROLD WAY
LOS ANGELES, CA 90028

*P8. Recorded by:

Tanya Sorrell
LSA Associates
1500 Iowa Ave., Suite 200
Riverside, CA 92507

*P9. Date Recorded: 12/30/2008

*P10. Survey Type: (Describe)

Intensive



*P11. Report Citation: (Cite survey report and other sources or enter "none.")

Chattel Architecture, Planning & Preservation, Inc. Historic Resources Survey of the Hollywood Redevelopment Area. Prepared for the Community Redevelopment Agency of the City of Los Angeles in collaboration with PCR Services Corporation and LSA Associates, Inc., March 2009.

*Attachments: None Location Map Sketch Map Continuation Sheet Building, Structure, and Object Record

Archeological Record District Record Linear Feature Record Milling Station Record

Rock Art Record Artifact Record Photograph Record Other (List): _____

Page 2 of 2

*Resource Name or #: (Assigned by recorder) 6071 HAROLD WAY

*Recorded By: Tanya Sorrell *Date: 12/30/2008 _____ Continuation X Update

Update Status: Retains Integrity

State of California - The Resources Agency
DEPARTMENT OF PARKS AND RECREATION
PRIMARY RECORD

Primary # _____

HRI # _____

Trinomial _____

NRHP Status Code 2D2

Other Listings _____

Review Code _____ Reviewer _____ Date _____

Page 1 of 1

*Resource Name or #: (Assigned by recorder) 6063 HAROLD WAY

P1. Other Identifier: _____

*P2. Location: Not for Publication Unrestricted *a. County Los Angeles County
and (P2b and P2c or P2d. Attach a Location Map as necessary.)

*b. USGS 7.5' Quad: Hollywood Date: 1996

c. Address: 6063 HAROLD WAY City: LOS ANGELES Zip: 90028

d. UTM: (Give more than one for large and/or linear resources) Zone: _____ mE/ _____ mN

e. Other Locational Data: (e.g., parcel #, directions to resource, elevation, etc., as appropriate) Elevation: _____

APN:5545008027

*P3a. Description: (Describe resource and its major elements. Include design, materials, condition, alterations, size, setting, and boundaries)

*P3b. Resource Attributes: (List attributes and codes) HP02

*P4. Resources Present: Building Structure Object Site District Element of District Other (Isolates, etc.)

P5a. Photo or Drawing (Photo required for buildings, structures, and objects.)

P5b. Description of photo:

(View, data, accession #)

12/30/08

*P6. Date Constructed/Age and

Sources: Historic

Prehistoric Both

1921

Assessor

*P7. Owner and Address:

DONOVAN, MARIPAT
6057 HAROLD WAY
LOS ANGELES, CA 90028

*P8. Recorded by:

Tanya Sorrell
LSA Associates
1500 Iowa Ave., Suite 200
Riverside, CA 92507

*P9. Date Recorded: 12/30/2008

*P10. Survey Type: (Describe)

Intensive



*P11. Report Citation: (Cite survey report and other sources or enter "none.")

Chattel Architecture, Planning & Preservation, Inc. Historic Resources Survey of the Hollywood Redevelopment Area. Prepared for the Community Redevelopment Agency of the City of Los Angeles in collaboration with PCR Services Corporation and LSA Associates, Inc., March 2009.

*Attachments: None Location Map Sketch Map Continuation Sheet Building, Structure, and Object Record

Archeological Record District Record Linear Feature Record Milling Station Record

Rock Art Record Artifact Record Photograph Record Other (List): _____

State of California - The Resources Agency
DEPARTMENT OF PARKS AND RECREATION
CONTINUATION SHEET

Primary # _____
HRI # _____
Trinomial _____

Page 2 of 2

*Resource Name or #: (Assigned by recorder) 6063 HAROLD WAY

*Recorded By: Tanya Sorrell *Date: 12/30/2008 _____ Continuation X Update

Update Status: Retains Integrity

State of California - The Resources Agency
DEPARTMENT OF PARKS AND RECREATION
PRIMARY RECORD

Primary # _____

HRI # _____

Trinomial _____

NRHP Status Code 2D2

Other Listings _____

Review Code _____ Reviewer _____ Date _____

Page 1 of 1

*Resource Name or #: (Assigned by recorder) 6057 HAROLD WAY

P1. Other Identifier: _____

*P2. Location: Not for Publication Unrestricted *a. County Los Angeles County
and (P2b and P2c or P2d. Attach a Location Map as necessary.)

*b. USGS 7.5' Quad: Hollywood Date: 1996

c. Address: 6057 HAROLD WAY City: LOS ANGELES Zip: 90028

d. UTM: (Give more than one for large and/or linear resources) Zone: _____ mE/ _____ mN

e. Other Locational Data: (e.g., parcel #, directions to resource, elevation, etc., as appropriate) Elevation: _____

APN:5545008028

*P3a. Description: (Describe resource and its major elements. Include design, materials, condition, alterations, size, setting, and boundaries)

*P3b. Resource Attributes: (List attributes and codes) HP02

*P4. Resources Present: Building Structure Object Site District Element of District Other (Isolates, etc.)

P5a. Photo or Drawing (Photo required for buildings, structures, and objects.)

P5b. Description of photo:

(View, data, accession #)

12/30/08

*P6. Date Constructed/Age and

Sources: Historic

Prehistoric Both

1914

Assessor

*P7. Owner and Address:

DONOVAN, MARIPAT

6057 HAROLD WAY

LOS ANGELES, CA 90028

*P8. Recorded by:

Tanya Sorrell

LSA Associates

1500 Iowa Ave., Suite 200

Riverside, CA 92507

*P9. Date Recorded: 12/30/2008

*P10. Survey Type: (Describe)

Intensive



*P11. Report Citation: (Cite survey report and other sources or enter "none.")

Chattel Architecture, Planning & Preservation, Inc. Historic Resources Survey of the Hollywood Redevelopment Area. Prepared for the Community Redevelopment Agency of the City of Los Angeles in collaboration with PCR Services Corporation and LSA Associates, Inc., March 2009.

*Attachments: None Location Map Sketch Map Continuation Sheet Building, Structure, and Object Record

Archeological Record District Record Linear Feature Record Milling Station Record

Rock Art Record Artifact Record Photograph Record Other (List): _____

State of California - The Resources Agency
DEPARTMENT OF PARKS AND RECREATION
CONTINUATION SHEET

Primary # _____
HRI # _____
Trinomial _____

Page 2 of 2

*Resource Name or #: (Assigned by recorder) 6057 HAROLD WAY

*Recorded By: Tanya Sorrell *Date: 12/30/2008 _____ Continuation X Update

Update Status: Retains Integrity

State of California - The Resources Agency
DEPARTMENT OF PARKS AND RECREATION
PRIMARY RECORD

Primary # _____

HRI # _____

Trinomial _____

NRHP Status Code 2D2

Other Listings _____

Review Code _____ Reviewer _____ Date _____

Page 1 of 2

*Resource Name or #: (Assigned by recorder) 6051 HAROLD WAY

P1. Other Identifier: Selma-Labaig District

*P2. Location: Not for Publication Unrestricted *a. County Los Angeles County
and (P2b and P2c or P2d. Attach a Location Map as necessary.)

*b. USGS 7.5' Quad: Hollywood Date: 1996

c. Address: 6051 HAROLD WAY City: LOS ANGELES Zip: 90028

d. UTM: (Give more than one for large and/or linear resources) Zone: _____ mE/ _____ mN

e. Other Locational Data: (e.g., parcel #, directions to resource, elevation, etc., as appropriate) Elevation: _____

APN:5545008029

*P3a. Description: (Describe resource and its major elements. Include design, materials, condition, alterations, size, setting, and boundaries)

*P3b. Resource Attributes: (List attributes and codes) HP02

*P4. Resources Present: Building Structure Object Site District Element of District Other (Isolates, etc.)

P5a. Photo or Drawing (Photo required for buildings, structures, and objects.)

P5b. Description of photo:

(View, data, accession #)

12/30/08

*P6. Date Constructed/Age and

Sources: Historic

Prehistoric Both

1909

Assessor

*P7. Owner and Address:

DONOVAN, MARIPAT
6057 HAROLD WAY
HOLLYWOOD, CA 90028

*P8. Recorded by:

Tanya Sorrell
LSA Associates
1500 Iowa Ave., Suite 200
Riverside, CA 92507

*P9. Date Recorded: 12/30/2008

*P10. Survey Type: (Describe)

Intensive



*P11. Report Citation: (Cite survey report and other sources or enter "none.")

Chattel Architecture, Planning & Preservation, Inc. Historic Resources Survey of the Hollywood Redevelopment Area. Prepared for the Community Redevelopment Agency of the City of Los Angeles in collaboration with PCR Services Corporation and LSA Associates, Inc., March 2009.

*Attachments: None Location Map Sketch Map Continuation Sheet Building, Structure, and Object Record

Archeological Record District Record Linear Feature Record Milling Station Record

Rock Art Record Artifact Record Photograph Record Other (List): _____

Page 2 of 2

*Resource Name or #: (Assigned by recorder) 6051 HAROLD WAY

*Recorded By: Tanya Sorrell *Date: 12/30/2008 _____ Continuation X Update

Update Status: Retains Integrity
main residence demolished

State of California - The Resources Agency
DEPARTMENT OF PARKS AND RECREATION
PRIMARY RECORD

Primary # _____

HRI # _____

Trinomial _____

NRHP Status Code 2D2

Other Listings _____

Review Code _____ Reviewer _____ Date _____

Page 1 of 1

*Resource Name or #: (Assigned by recorder) 6054 SELMA AVE

P1. Other Identifier: _____

*P2. Location: Not for Publication Unrestricted *a. County Los Angeles County
and (P2b and P2c or P2d. Attach a Location Map as necessary.)

*b. USGS 7.5' Quad: Hollywood Date: 1996

c. Address: 6054 SELMA AVE City: LOS ANGELES Zip: 90028

d. UTM: (Give more than one for large and/or linear resources) Zone: _____ mE/ _____ mN

e. Other Locational Data: (e.g., parcel #, directions to resource, elevation, etc., as appropriate) Elevation: _____

APN:5545008030

*P3a. Description: (Describe resource and its major elements. Include design, materials, condition, alterations, size, setting, and boundaries)

*P3b. Resource Attributes: (List attributes and codes) HP03

*P4. Resources Present: Building Structure Object Site District Element of District Other (Isolates, etc.)

P5a. Photo or Drawing (Photo required for buildings, structures, and objects.)

P5b. Description of photo:

(View, data, accession #)

12/30/08

*P6. Date Constructed/Age and

Sources: Historic

Prehistoric Both

1922

Assessor

*P7. Owner and Address:

SMITH,STEPHEN D AND HOPE L

P O BOX 30143

CROMBERG , CA 96103

*P8. Recorded by:

Tanya Sorrell

LSA Associates

1500 Iowa Ave., Suite 200

Riverside, CA 92507

*P9. Date Recorded: 12/30/2008

*P10. Survey Type: (Describe)

Intensive



*P11. Report Citation: (Cite survey report and other sources or enter "none.")

Chattel Architecture, Planning & Preservation, Inc. Historic Resources Survey of the Hollywood Redevelopment Area. Prepared for the Community Redevelopment Agency of the City of Los Angeles in collaboration with PCR Services Corporation and LSA Associates, Inc., March 2009.

*Attachments: None Location Map Sketch Map Continuation Sheet Building, Structure, and Object Record

Archeological Record District Record Linear Feature Record Milling Station Record

Rock Art Record Artifact Record Photograph Record Other (List): _____

Primary # _____

HRI # _____

Trinomial _____

Page 2 of 2

*Resource Name or #: (Assigned by recorder) 6054 SELMA AVE

*Recorded By: Tanya Sorrell

*Date: 12/30/2008

Continuation

Update

Update Status: Retains Integrity

State of California - The Resources Agency
DEPARTMENT OF PARKS AND RECREATION
PRIMARY RECORD

Primary # _____

HRI # _____

Trinomial _____

NRHP Status Code 2D2

Other Listings _____

Review Code _____ Reviewer _____ Date _____

Page 1 of 1

*Resource Name or #: (Assigned by recorder) 6060 SELMA AVE

P1. Other Identifier: Selma-Labaig District

*P2. Location: Not for Publication Unrestricted *a. County Los Angeles County

and (P2b and P2c or P2d. Attach a Location Map as necessary.)

*b. USGS 7.5' Quad: Hollywood Date: 1996

c. Address: 6060 SELMA AVE City: LOS ANGELES Zip: 90028

d. UTM: (Give more than one for large and/or linear resources) Zone: _____ mE/ _____ mN

e. Other Locational Data: (e.g., parcel #, directions to resource, elevation, etc., as appropriate) Elevation: _____

APN:5545008031

*P3a. Description: (Describe resource and its major elements. Include design, materials, condition, alterations, size, setting, and boundaries)

*P3b. Resource Attributes: (List attributes and codes) HP02

*P4. Resources Present: Building Structure Object Site District Element of District Other (Isolates, etc.)

P5a. Photo or Drawing (Photo required for buildings, structures, and objects.)

P5b. Description of photo:

(View, data, accession #)

12/30/08

*P6. Date Constructed/Age and

Sources: Historic

Prehistoric Both

1911

Assessor

*P7. Owner and Address:

SMITH,STEPHEN D AND HOPE L

PO BOX 30143

CROMBERG , CA 96103

*P8. Recorded by:

Tanya Sorrell

LSA Associates

1500 Iowa Ave., Suite 200

Riverside, CA 92507

*P9. Date Recorded: 12/30/2008

*P10. Survey Type: (Describe)

Intensive



*P11. Report Citation: (Cite survey report and other sources or enter "none.")

Chattel Architecture, Planning & Preservation, Inc. Historic Resources Survey of the Hollywood Redevelopment Area. Prepared for the Community Redevelopment Agency of the City of Los Angeles in collaboration with PCR Services Corporation and LSA Associates, Inc., March 2009.

*Attachments: None Location Map Sketch Map Continuation Sheet Building, Structure, and Object Record

Archeological Record District Record Linear Feature Record Milling Station Record

Rock Art Record Artifact Record Photograph Record Other (List): _____

Page 2 of 2

*Resource Name or #: (Assigned by recorder) 6060 SELMA AVE

*Recorded By: Tanya Sorrell *Date: 12/30/2008 _____ Continuation X Update

Update Status: Retains Integrity

State of California - The Resources Agency
DEPARTMENT OF PARKS AND RECREATION
PRIMARY RECORD

Primary # _____

HRI # _____

Trinomial _____

NRHP Status Code 2D2

Other Listings _____

Review Code _____ Reviewer _____ Date _____

Page 1 of 1

*Resource Name or #: (Assigned by recorder) 6064 SELMA AVE

P1. Other Identifier: Selma-Labaig District

*P2. Location: Not for Publication Unrestricted *a. County Los Angeles County
and (P2b and P2c or P2d. Attach a Location Map as necessary.)

*b. USGS 7.5' Quad: Hollywood Date: 1996

c. Address: 6064 SELMA AVE City: LOS ANGELES Zip: 90028

d. UTM: (Give more than one for large and/or linear resources) Zone: _____ mE/ _____ mN

e. Other Locational Data: (e.g., parcel #, directions to resource, elevation, etc., as appropriate) Elevation: _____

APN:5545008032

*P3a. Description: (Describe resource and its major elements. Include design, materials, condition, alterations, size, setting, and boundaries)

*P3b. Resource Attributes: (List attributes and codes) HP02

*P4. Resources Present: Building Structure Object Site District Element of District Other (Isolates, etc.)

P5a. Photo or Drawing (Photo required for buildings, structures, and objects.)

P5b. Description of photo:

(View, data, accession #)

12/30/08

*P6. Date Constructed/Age and

Sources: Historic

Prehistoric Both

1913

Assessor

*P7. Owner and Address:

SMITH,STEPHEN D AND HOPE L

PO BOX 30143

CROMBERG , CA 96103

*P8. Recorded by:

Tanya Sorrell

LSA Associates

1500 Iowa Ave., Suite 200

Riverside, CA 92507

*P9. Date Recorded: 12/30/2008

*P10. Survey Type: (Describe)

Intensive



*P11. Report Citation: (Cite survey report and other sources or enter "none.")

Chattel Architecture, Planning & Preservation, Inc. Historic Resources Survey of the Hollywood Redevelopment Area. Prepared for the Community Redevelopment Agency of the City of Los Angeles in collaboration with PCR Services Corporation and LSA Associates, Inc., March 2009.

*Attachments: None Location Map Sketch Map Continuation Sheet Building, Structure, and Object Record

Archeological Record District Record Linear Feature Record Milling Station Record

Rock Art Record Artifact Record Photograph Record Other (List): _____

Page 2 of 2

*Resource Name or #: (Assigned by recorder) 6064 SELMA AVE

*Recorded By: Tanya Sorrell *Date: 12/30/2008 _____ Continuation X Update

Update Status: Retains Integrity

State of California - The Resources Agency
DEPARTMENT OF PARKS AND RECREATION
PRIMARY RECORD

Primary # _____

HRI # _____

Trinomial _____

NRHP Status Code 2D2

Other Listings _____

Review Code _____ Reviewer _____ Date _____

Page 1 of 1

*Resource Name or #: (Assigned by recorder) 6070 SELMA AVE

P1. Other Identifier: Selma-Labaig District

*P2. Location: Not for Publication Unrestricted *a. County Los Angeles County

and (P2b and P2c or P2d. Attach a Location Map as necessary.)

*b. USGS 7.5' Quad: Hollywood Date: 1996

c. Address: 6070 SELMA AVE City: LOS ANGELES Zip: 90028

d. UTM: (Give more than one for large and/or linear resources) Zone: _____ mE/ _____ mN

e. Other Locational Data: (e.g., parcel #, directions to resource, elevation, etc., as appropriate) Elevation: _____

APN:5545008033

*P3a. Description: (Describe resource and its major elements. Include design, materials, condition, alterations, size, setting, and boundaries)

*P3b. Resource Attributes: (List attributes and codes) HP02

*P4. Resources Present: Building Structure Object Site District Element of District Other (Isolates, etc.)

P5a. Photo or Drawing (Photo required for buildings, structures, and objects.)

P5b. Description of photo:

(View, data, accession #)

12/30/08

*P6. Date Constructed/Age and

Sources: Historic

Prehistoric Both

1910

Assessor

*P7. Owner and Address:

TOVMASIAN, GEGINE H
1738 N BERENDO ST
LOS ANGELES, CA 90027

*P8. Recorded by:

Tanya Sorrell
LSA Associates
1500 Iowa Ave., Suite 200
Riverside, CA 92507

*P9. Date Recorded: 12/30/2008

*P10. Survey Type: (Describe)

Intensive



*P11. Report Citation: (Cite survey report and other sources or enter "none.")

Chattel Architecture, Planning & Preservation, Inc. Historic Resources Survey of the Hollywood Redevelopment Area. Prepared for the Community Redevelopment Agency of the City of Los Angeles in collaboration with PCR Services Corporation and LSA Associates, Inc., March 2009.

*Attachments: None Location Map Sketch Map Continuation Sheet Building, Structure, and Object Record

Archeological Record District Record Linear Feature Record Milling Station Record

Rock Art Record Artifact Record Photograph Record Other (List): _____

Page 2 of 2

*Resource Name or #: (Assigned by recorder) 6070 SELMA AVE

*Recorded By: Tanya Sorrell *Date: 12/30/2008 _____ Continuation X Update

Update Status: Retains Integrity

State of California - The Resources Agency
DEPARTMENT OF PARKS AND RECREATION
PRIMARY RECORD

Primary # _____

HRI # _____

Trinomial _____

NRHP Status Code 2D2

Other Listings _____

Review Code _____ Reviewer _____ Date _____

Page 1 of 2

*Resource Name or #: (Assigned by recorder) 6074 SELMA AVE

P1. Other Identifier: Selma-Labaig District

*P2. Location: Not for Publication Unrestricted *a. County Los Angeles County

and (P2b and P2c or P2d. Attach a Location Map as necessary.)

*b. USGS 7.5' Quad: Hollywood Date: 1996

c. Address: 6074 SELMA AVE City: LOS ANGELES Zip: 90028

d. UTM: (Give more than one for large and/or linear resources) Zone: _____ mE/ _____ mN

e. Other Locational Data: (e.g., parcel #, directions to resource, elevation, etc., as appropriate) Elevation: _____

APN:5545008034

*P3a. Description: (Describe resource and its major elements. Include design, materials, condition, alterations, size, setting, and boundaries)

*P3b. Resource Attributes: (List attributes and codes) HP02

*P4. Resources Present: Building Structure Object Site District Element of District Other (Isolates, etc.)

P5a. Photo or Drawing (Photo required for buildings, structures, and objects.)

P5b. Description of photo:

(View, data, accession #)

12/30/08

*P6. Date Constructed/Age and

Sources: Historic

Prehistoric Both

1913

Assessor

*P7. Owner and Address:

SIMPSON, LONNIE AND MIGUELA

6074 SELMA AVE

LOS ANGELES, CA 90028

*P8. Recorded by:

Tanya Sorrell

LSA Associates

1500 Iowa Ave., Suite 200

Riverside, CA 92507

*P9. Date Recorded: 12/30/2008

*P10. Survey Type: (Describe)

Intensive



*P11. Report Citation: (Cite survey report and other sources or enter "none.")

Chattel Architecture, Planning & Preservation, Inc. Historic Resources Survey of the Hollywood Redevelopment Area. Prepared for the Community Redevelopment Agency of the City of Los Angeles in collaboration with PCR Services Corporation and LSA Associates, Inc., March 2009.

*Attachments: None Location Map Sketch Map Continuation Sheet Building, Structure, and Object Record

Archeological Record District Record Linear Feature Record Milling Station Record

Rock Art Record Artifact Record Photograph Record Other (List): _____

State of California - The Resources Agency
DEPARTMENT OF PARKS AND RECREATION
CONTINUATION SHEET

Primary # _____
HRI # _____
Trinomial _____

Page 2 of 2

*Resource Name or #: (Assigned by recorder) 6074 SELMA AVE

*Recorded By: Tanya Sorrell *Date: 12/30/2008 _____ Continuation X Update

Update Status: Retains Integrity
river rock added to porch, fence, tile on porch

State of California - The Resources Agency
DEPARTMENT OF PARKS AND RECREATION
PRIMARY RECORD

Primary # _____

HRI # _____

Trinomial _____

NRHP Status Code 2D2

Other Listings _____

Review Code _____ Reviewer _____ Date _____

Page 1 of 2

*Resource Name or #: (Assigned by recorder) 6078 SELMA AVE

P1. Other Identifier: Selma-Labaig District

*P2. Location: Not for Publication Unrestricted *a. County Los Angeles County

and (P2b and P2c or P2d. Attach a Location Map as necessary.)

*b. USGS 7.5' Quad: Hollywood Date: 1996

c. Address: 6078 SELMA AVE City: LOS ANGELES Zip: 90028

d. UTM: (Give more than one for large and/or linear resources) Zone: _____ mE/ _____ mN

e. Other Locational Data: (e.g., parcel #, directions to resource, elevation, etc., as appropriate) Elevation: _____

APN:5545008035

*P3a. Description: (Describe resource and its major elements. Include design, materials, condition, alterations, size, setting, and boundaries)

*P3b. Resource Attributes: (List attributes and codes) HP02

*P4. Resources Present: Building Structure Object Site District Element of District Other (Isolates, etc.)

P5a. Photo or Drawing (Photo required for buildings, structures, and objects.)

P5b. Description of photo:

(View, data, accession #)

12/30/08

*P6. Date Constructed/Age and

Sources: Historic

Prehistoric Both

1911

Assessor

*P7. Owner and Address:

PERRINE, ANNA AND
6078 SELMA AVE
HOLLYWOOD, CA 90028

*P8. Recorded by:

Tanya Sorrell
LSA Associates
1500 Iowa Ave., Suite 200
Riverside, CA 92507

*P9. Date Recorded: 12/30/2008

*P10. Survey Type: (Describe)

Intensive



*P11. Report Citation: (Cite survey report and other sources or enter "none.")

Chattel Architecture, Planning & Preservation, Inc. Historic Resources Survey of the Hollywood Redevelopment Area. Prepared for the Community Redevelopment Agency of the City of Los Angeles in collaboration with PCR Services Corporation and LSA Associates, Inc., March 2009.

*Attachments: None Location Map Sketch Map Continuation Sheet Building, Structure, and Object Record

Archeological Record District Record Linear Feature Record Milling Station Record

Rock Art Record Artifact Record Photograph Record Other (List): _____

Page 2 of 2

*Resource Name or #: (Assigned by recorder) 6078 SELMA AVE

*Recorded By: Tanya Sorrell *Date: 12/30/2008 _____ Continuation X Update

Update Status: Retains Integrity
altered fenestration

State of California - The Resources Agency
DEPARTMENT OF PARKS AND RECREATION
PRIMARY RECORD

Primary # _____

HRI # _____

Trinomial _____

NRHP Status Code 2D2

Other Listings _____

Review Code _____ Reviewer _____ Date _____

Page 1 of 2

*Resource Name or #: (Assigned by recorder) 6082 SELMA AVE

P1. Other Identifier: Selma-Labaig District

*P2. Location: Not for Publication Unrestricted *a. County Los Angeles County
and (P2b and P2c or P2d. Attach a Location Map as necessary.)

*b. USGS 7.5' Quad: Hollywood Date: 1996

c. Address: 6082 SELMA AVE City: LOS ANGELES Zip: 90028

d. UTM: (Give more than one for large and/or linear resources) Zone: _____ mE/ _____ mN

e. Other Locational Data: (e.g., parcel #, directions to resource, elevation, etc., as appropriate) Elevation: _____

APN:5545008036

*P3a. Description: (Describe resource and its major elements. Include design, materials, condition, alterations, size, setting, and boundaries)

*P3b. Resource Attributes: (List attributes and codes) HP02

*P4. Resources Present: Building Structure Object Site District Element of District Other (Isolates, etc.)

P5a. Photo or Drawing (Photo required for buildings, structures, and objects.)

P5b. Description of photo:

(View, data, accession #)

12/30/08

*P6. Date Constructed/Age and

Sources: Historic

Prehistoric Both

1911

Assessor

*P7. Owner and Address:

PERRINE, ANNA AND

6082 SELMA AVE

HOLLYWOOD, CA 90028

*P8. Recorded by:

Tanya Sorrell

LSA Associates


1500 Iowa Ave., Suite 200

Riverside, CA 92507

*P9. Date Recorded: 12/30/2008

*P10. Survey Type: (Describe)

Intensive



*P11. Report Citation: (Cite survey report and other sources or enter "none.")

Chattel Architecture, Planning & Preservation, Inc. Historic Resources Survey of the Hollywood Redevelopment Area. Prepared for the Community Redevelopment Agency of the City of Los Angeles in collaboration with PCR Services Corporation and LSA Associates, Inc., March 2009.

*Attachments: None Location Map Sketch Map Continuation Sheet Building, Structure, and Object Record

Archeological Record District Record Linear Feature Record Milling Station Record

Rock Art Record Artifact Record Photograph Record Other (List): _____

Page 2 of 2

*Resource Name or #: (Assigned by recorder) 6082 SELMA AVE

*Recorded By: Tanya Sorrell *Date: 12/30/2008 _____ Continuation X Update

Update Status: Retains Integrity
altered fenestration, possible porch rebuild

State of California - The Resources Agency
DEPARTMENT OF PARKS AND RECREATION
PRIMARY RECORD

Primary # _____

HRI # _____

Trinomial _____

NRHP Status Code 2D2

Other Listings _____

Review Code _____ Reviewer _____ Date _____

Page 1 of 2

*Resource Name or #: (Assigned by recorder) 6088 SELMA AVE

P1. Other Identifier: Selma-Labaig District

*P2. Location: Not for Publication Unrestricted *a. County Los Angeles County

and (P2b and P2c or P2d. Attach a Location Map as necessary.)

*b. USGS 7.5' Quad: Hollywood Date: 1996

c. Address: 6088 SELMA AVE City: LOS ANGELES Zip: 90028

d. UTM: (Give more than one for large and/or linear resources) Zone: _____ mE/ _____ mN

e. Other Locational Data: (e.g., parcel #, directions to resource, elevation, etc., as appropriate) Elevation: _____

APN:5545008037

*P3a. Description: (Describe resource and its major elements. Include design, materials, condition, alterations, size, setting, and boundaries)

*P3b. Resource Attributes: (List attributes and codes) HP03

*P4. Resources Present: Building Structure Object Site District Element of District Other (Isolates, etc.)

P5a. Photo or Drawing (Photo required for buildings, structures, and objects.)

P5b. Description of photo:

(View, data, accession #)

12/30/08

*P6. Date Constructed/Age and

Sources: Historic

Prehistoric Both

1910

Assessor

*P7. Owner and Address:

TERZIAN,KEVORK

6088 SELMA AVE

HOLLYWOOD, CA 90028

*P8. Recorded by:

Tanya Sorrell

LSA Associates

1500 Iowa Ave., Suite 200

Riverside, CA 92507

*P9. Date Recorded: 12/30/2008

*P10. Survey Type: (Describe)

Intensive



*P11. Report Citation: (Cite survey report and other sources or enter "none.")

Chattel Architecture, Planning & Preservation, Inc. Historic Resources Survey of the Hollywood Redevelopment Area. Prepared for the Community Redevelopment Agency of the City of Los Angeles in collaboration with PCR Services Corporation and LSA Associates, Inc., March 2009.

*Attachments: None Location Map Sketch Map Continuation Sheet Building, Structure, and Object Record

Archeological Record District Record Linear Feature Record Milling Station Record

Rock Art Record Artifact Record Photograph Record Other (List): _____

Primary # _____

HRI # _____

Trinomial _____

Page 2 of 2

*Resource Name or #: (Assigned by recorder) 6088 SELMA AVE

*Recorded By: Tanya Sorrell

*Date: 12/30/2008

Continuation

Update

Update Status: Retains Integrity
altered setting (paved), vinyl windows,

State of California - The Resources Agency
DEPARTMENT OF PARKS AND RECREATION
PRIMARY RECORD

Primary # _____

HRI # _____

Trinomial _____

NRHP Status Code 2D2

Other Listings _____

Review Code _____ Reviewer _____ Date _____

Page 1 of 2

*Resource Name or #: (Assigned by recorder) 6092 SELMA AVE

P1. Other Identifier: Selma-Labaig District

*P2. Location: Not for Publication Unrestricted *a. County Los Angeles County

and (P2b and P2c or P2d. Attach a Location Map as necessary.)

*b. USGS 7.5' Quad: Hollywood Date: 1996

c. Address: 6092 SELMA AVE City: LOS ANGELES Zip: 90028

d. UTM: (Give more than one for large and/or linear resources) Zone: _____ mE/ _____ mN

e. Other Locational Data: (e.g., parcel #, directions to resource, elevation, etc., as appropriate) Elevation: _____

APN:5545008038

*P3a. Description: (Describe resource and its major elements. Include design, materials, condition, alterations, size, setting, and boundaries)

*P3b. Resource Attributes: (List attributes and codes) HP03

*P4. Resources Present: Building Structure Object Site District Element of District Other (Isolates, etc.)

P5a. Photo or Drawing (Photo required for buildings, structures, and objects.)

P5b. Description of photo:

(View, data, accession #)

12/30/08

*P6. Date Constructed/Age and

Sources: Historic

Prehistoric Both

1920

Assessor

*P7. Owner and Address:

OCHOA, RAFAEL M AND ROSA A

6092 SELMA AVE

LOS ANGELES, CA 90028

*P8. Recorded by:

Tanya Sorrell

LSA Associates


1500 Iowa Ave., Suite 200

Riverside, CA 92507

*P9. Date Recorded: 12/30/2008

*P10. Survey Type: (Describe)

Intensive



*P11. Report Citation: (Cite survey report and other sources or enter "none.")

Chattel Architecture, Planning & Preservation, Inc. Historic Resources Survey of the Hollywood Redevelopment Area. Prepared for the Community Redevelopment Agency of the City of Los Angeles in collaboration with PCR Services Corporation and LSA Associates, Inc., March 2009.

*Attachments: None Location Map Sketch Map Continuation Sheet Building, Structure, and Object Record

Archeological Record District Record Linear Feature Record Milling Station Record

Rock Art Record Artifact Record Photograph Record Other (List): _____

State of California - The Resources Agency
DEPARTMENT OF PARKS AND RECREATION
CONTINUATION SHEET

Primary # _____
HRI # _____
Trinomial _____

Page 2 of 2

*Resource Name or #: (Assigned by recorder) 6092 SELMA AVE

*Recorded By: Tanya Sorrell *Date: 12/30/2008 _____ Continuation X Update

Update Status: Retains Integrity
one vinyl window

State of California - The Resources Agency
DEPARTMENT OF PARKS AND RECREATION
PRIMARY RECORD

Primary # _____

HRI # _____

Trinomial _____

NRHP Status Code 2S2

Other Listings _____

Review Code _____ Reviewer _____ Date _____

Page 1 of 1

*Resource Name or #: (Assigned by recorder) LE CONTE JUNIOR HIGH SCHOOL- MAIN B

P1. Other Identifier: Le Conte Junior High School- Main Building

*P2. Location: Not for Publication Unrestricted *a. County Los Angeles County

and (P2b and P2c or P2d. Attach a Location Map as necessary.)

*b. USGS 7.5' Quad: Hollywood Date: 1996

c. Address: 1316 N BRONSON AVE City: LOS ANGELES Zip: 90028

d. UTM: (Give more than one for large and/or linear resources) Zone: _____ mE/ _____ mN

e. Other Locational Data: (e.g., parcel #, directions to resource, elevation, etc., as appropriate) Elevation: _____

APN:5545017900

*P3a. Description: (Describe resource and its major elements. Include design, materials, condition, alterations, size, setting, and boundaries)

*P3b. Resource Attributes: (List attributes and codes) HP15

*P4. Resources Present: Building Structure Object Site District Element of District Other (Isolates, etc.)

P5a. Photo or Drawing (Photo required for buildings, structures, and objects.)

P5b. Description of photo:

(View, data, accession #)

11/07/08

*P6. Date Constructed/Age and

Sources: Historic

Prehistoric Both

*P7. Owner and Address:

L A UNIFIED SCHOOL DIST

355 S GRAND AVE (Ste 500)

LOS ANGELES, CA 90071

*P8. Recorded by:

Veronica Gallardo

Chattel Architecture, Planning & Preservation

13417 Ventura Boulevard

Sherman Oaks, CA 91423-3938

*P9. Date Recorded: 11/07/2008

*P10. Survey Type: (Describe)

Intensive



*P11. Report Citation: (Cite survey report and other sources or enter "none.")

Chattel Architecture, Planning & Preservation, Inc. Historic Resources Survey of the Hollywood Redevelopment Area. Prepared for the Community Redevelopment Agency of the City of Los Angeles in collaboration with PCR Services Corporation and LSA Associates, Inc., March 2009.

*Attachments: None Location Map Sketch Map Continuation Sheet Building, Structure, and Object Record

Archeological Record District Record Linear Feature Record Milling Station Record

Rock Art Record Artifact Record Photograph Record Other (List): _____

Page 2 of 2

*Resource Name or #: (Assigned by recorder) LE CONTE JUNIOR HIGH SCHOOL- MAIN BU

*Recorded By: Veronica Gallardo *Date: 11/07/2008 _____ Continuation X Update

Update Status: Retains Integrity

State of California - The Resources Agency
DEPARTMENT OF PARKS AND RECREATION
PRIMARY RECORD

Primary # _____

HRI # _____

Trinomial _____

NRHP Status Code 2S2

Other Listings _____

Review Code _____ Reviewer _____ Date _____

Page 1 of 1

*Resource Name or #: (Assigned by recorder) 1316 N BRONSON AVE

P1. Other Identifier: _____

*P2. Location: Not for Publication Unrestricted *a. County Los Angeles County
and (P2b and P2c or P2d. Attach a Location Map as necessary.)

*b. USGS 7.5' Quad: Hollywood Date: 1996

c. Address: 1316 N BRONSON AVE City: LOS ANGELES Zip: 90028

d. UTM: (Give more than one for large and/or linear resources) Zone: _____ mE/ _____ mN

e. Other Locational Data: (e.g., parcel #, directions to resource, elevation, etc., as appropriate) Elevation: _____

APN:5545017907

*P3a. Description: (Describe resource and its major elements. Include design, materials, condition, alterations, size, setting, and boundaries)

*P3b. Resource Attributes: (List attributes and codes) HP15

*P4. Resources Present: Building Structure Object Site District Element of District Other (Isolates, etc.)

P5a. Photo or Drawing (Photo required for buildings, structures, and objects.)

P5b. Description of photo:

(View, data, accession #)

11/07/08

*P6. Date Constructed/Age and

Sources: Historic

Prehistoric Both

*P7. Owner and Address:

L A UNIFIED SCHOOL DIST
355 S GRAND AVE (Ste 500)
LOS ANGELES, CA 90071

*P8. Recorded by:

Veronica Gallardo
Chattel Architecture, Planning & Preservation
13417 Ventura Boulevard
Sherman Oaks, CA 91423-3938

*P9. Date Recorded: 11/07/2008

*P10. Survey Type: (Describe)

Intensive



*P11. Report Citation: (Cite survey report and other sources or enter "none.")

Chattel Architecture, Planning & Preservation, Inc. Historic Resources Survey of the Hollywood Redevelopment Area. Prepared for the Community Redevelopment Agency of the City of Los Angeles in collaboration with PCR Services Corporation and LSA Associates, Inc., March 2009.

*Attachments: None Location Map Sketch Map Continuation Sheet Building, Structure, and Object Record

Archeological Record District Record Linear Feature Record Milling Station Record

Rock Art Record Artifact Record Photograph Record Other (List): _____

Page 2 of 2

*Resource Name or #: (Assigned by recorder) 1316 N BRONSON AVE

*Recorded By: Veronica Gallardo *Date: 11/07/2008 _____ Continuation X Update

Update Status: Retains Integrity

State of California - The Resources Agency
DEPARTMENT OF PARKS AND RECREATION
PRIMARY RECORD

Primary # _____

HRI # _____

Trinomial _____

NRHP Status Code 2S2

Other Listings _____

Review Code _____ Reviewer _____ Date _____

Page 1 of 2

*Resource Name or #: (Assigned by recorder) HALIFAX APARTMENTS, 6376 Yucca St

P1. Other Identifier: _____

*P2. Location: Not for Publication Unrestricted *a. County Los Angeles County
and (P2b and P2c or P2d. Attach a Location Map as necessary.)

*b. USGS 7.5' Quad: Hollywood Date: 1996

c. Address: 6376 YUCCA ST City: LOS ANGELES Zip: 90028

d. UTM: (Give more than one for large and/or linear resources) Zone: _____ mE/ _____ mN

e. Other Locational Data: (e.g., parcel #, directions to resource, elevation, etc., as appropriate) Elevation: _____

APN:5546005001

*P3a. Description: (Describe resource and its major elements. Include design, materials, condition, alterations, size, setting, and boundaries)

*P3b. Resource Attributes: (List attributes and codes) HP03

*P4. Resources Present: Building Structure Object Site District Element of District Other (Isolates, etc.)

P5a. Photo or Drawing (Photo required for buildings, structures, and objects.)

P5b. Description of photo:

(View, data, accession #)

01/27/09

*P6. Date Constructed/Age and

Sources: Historic

Prehistoric Both

1923

Assessor

*P7. Owner and Address:

HALIFAX PARTNERS

1139 W 6TH ST

LOS ANGELES, CA 90017

*P8. Recorded by:

Jenna Snow

Chattel Architecture, Planning & Preservation

13417 Ventura Boulevard

Sherman Oaks, CA 91423-3938

*P9. Date Recorded: 01/28/2009

*P10. Survey Type: (Describe)

Intensive



*P11. Report Citation: (Cite survey report and other sources or enter "none.")

Chattel Architecture, Planning & Preservation, Inc. Historic Resources Survey of the Hollywood Redevelopment Area. Prepared for the Community Redevelopment Agency of the City of Los Angeles in collaboration with PCR Services Corporation and LSA Associates, Inc., March 2009.

*Attachments: None Location Map Sketch Map Continuation Sheet Building, Structure, and Object Record

Archeological Record District Record Linear Feature Record Milling Station Record

Rock Art Record Artifact Record Photograph Record Other (List): _____

Primary # _____

HRI # _____

Trinomial _____

Page 2 of 2

*Resource Name or #: (Assigned by recorder) HALIFAX APARTMENTS, 6376 Yucca St

*Recorded By: Jenna Snow

*Date: 01/28/2009

Continuation

Update

Update Status: Retains Integrity

State of California - The Resources Agency
DEPARTMENT OF PARKS AND RECREATION
PRIMARY RECORD

Primary # _____

HRI # _____

Trinomial _____

NRHP Status Code 2D2

Other Listings _____

Review Code _____ Reviewer _____ Date _____

Page 1 of 2

*Resource Name or #: (Assigned by recorder) 6216 AFTON PL

P1. Other Identifier: Afton Square District

*P2. Location: Not for Publication Unrestricted *a. County Los Angeles County

and (P2b and P2c or P2d. Attach a Location Map as necessary.)

*b. USGS 7.5' Quad: Hollywood Date: 1996

c. Address: 6216 AFTON PL City: LOS ANGELES Zip: 90028

d. UTM: (Give more than one for large and/or linear resources) Zone: _____ mE/ _____ mN

e. Other Locational Data: (e.g., parcel #, directions to resource, elevation, etc., as appropriate) Elevation: _____

APN:5546020002

*P3a. Description: (Describe resource and its major elements. Include design, materials, condition, alterations, size, setting, and boundaries)

*P3b. Resource Attributes: (List attributes and codes) HP02

*P4. Resources Present: Building Structure Object Site District Element of District Other (Isolates, etc.)

P5a. Photo or Drawing (Photo required for buildings, structures, and objects.)



P5b. Description of photo:

(View, data, accession #)

12/16/08

*P6. Date Constructed/Age and

Sources: Historic

Prehistoric Both

1921

Assessor

*P7. Owner and Address:

AETHERIUS SOCIETY
6202 AFTON PL
LOS ANGELES, CA 90028

*P8. Recorded by:

Tanya Sorrell
LSA Associates
1500 Iowa Ave., Suite 200
Riverside, CA 92507

*P9. Date Recorded: 12/16/2008

*P10. Survey Type: (Describe)

Intensive

*P11. Report Citation: (Cite survey report and other sources or enter "none.")

Chattel Architecture, Planning & Preservation, Inc. Historic Resources Survey of the Hollywood Redevelopment Area. Prepared for the Community Redevelopment Agency of the City of Los Angeles in collaboration with PCR Services Corporation and LSA Associates, Inc., March 2009.

*Attachments: None Location Map Sketch Map Continuation Sheet Building, Structure, and Object Record

Archeological Record District Record Linear Feature Record Milling Station Record

Rock Art Record Artifact Record Photograph Record Other (List): _____

State of California - The Resources Agency
DEPARTMENT OF PARKS AND RECREATION
CONTINUATION SHEET

Primary # _____
HRI # _____
Trinomial _____

Page 2 of 2

*Resource Name or #: (Assigned by recorder) 6216 AFTON PL

*Recorded By: Tanya Sorrell *Date: 12/16/2008 _____ Continuation X Update

Update Status: Retains Integrity
screened by hedge

State of California - The Resources Agency
DEPARTMENT OF PARKS AND RECREATION
PRIMARY RECORD

Primary # _____

HRI # _____

Trinomial _____

NRHP Status Code 2D2

Other Listings _____

Review Code _____ Reviewer _____ Date _____

Page 1 of 1

*Resource Name or #: (Assigned by recorder) 6230 AFTON PL

P1. Other Identifier: Afton Square District

*P2. Location: Not for Publication Unrestricted *a. County Los Angeles County
and (P2b and P2c or P2d. Attach a Location Map as necessary.)

*b. USGS 7.5' Quad: Hollywood Date: 1996

c. Address: 6230 AFTON PL City: LOS ANGELES Zip: 90028

d. UTM: (Give more than one for large and/or linear resources) Zone: _____ mE/ _____ mN

e. Other Locational Data: (e.g., parcel #, directions to resource, elevation, etc., as appropriate) Elevation: _____

APN:5546020005

*P3a. Description: (Describe resource and its major elements. Include design, materials, condition, alterations, size, setting, and boundaries)

*P3b. Resource Attributes: (List attributes and codes) HP03

*P4. Resources Present: Building Structure Object Site District Element of District Other (Isolates, etc.)

P5a. Photo or Drawing (Photo required for buildings, structures, and objects.)

P5b. Description of photo:

(View, data, accession #)

12/16/08

*P6. Date Constructed/Age and

Sources: Historic

Prehistoric Both

1929

Assessor

*P7. Owner and Address:

AFTON PLACE SENIOR APARTMENTS LP

10390 SANTA MONICA BLVD (# 400)

LOS ANGELES, CA 90025

*P8. Recorded by:

Tanya Sorrell

LSA Associates


1500 Iowa Ave., Suite 200

Riverside, CA 92507

*P9. Date Recorded: 12/16/2008

*P10. Survey Type: (Describe)

Intensive



*P11. Report Citation: (Cite survey report and other sources or enter "none.")

Chattel Architecture, Planning & Preservation, Inc. Historic Resources Survey of the Hollywood Redevelopment Area. Prepared for the Community Redevelopment Agency of the City of Los Angeles in collaboration with PCR Services Corporation and LSA Associates, Inc., March 2009.

*Attachments: None Location Map Sketch Map Continuation Sheet Building, Structure, and Object Record

Archeological Record District Record Linear Feature Record Milling Station Record

Rock Art Record Artifact Record Photograph Record Other (List): _____

Page 2 of 2

*Resource Name or #: (Assigned by recorder) 6230 AFTON PL

*Recorded By: Tanya Sorrell *Date: 12/16/2008 _____ Continuation X Update

Update Status: Retains Integrity

State of California - The Resources Agency
DEPARTMENT OF PARKS AND RECREATION
PRIMARY RECORD

Primary # _____

HRI # _____

Trinomial _____

NRHP Status Code 2D2

Other Listings _____

Review Code _____ Reviewer _____ Date _____

Page 1 of 1

*Resource Name or #: (Assigned by recorder) 6234 AFTON PL

P1. Other Identifier: Afton Square District

*P2. Location: Not for Publication Unrestricted *a. County Los Angeles County

and (P2b and P2c or P2d. Attach a Location Map as necessary.)

*b. USGS 7.5' Quad: Hollywood Date: 1996

c. Address: 6234 AFTON PL City: LOS ANGELES Zip: 90028

d. UTM: (Give more than one for large and/or linear resources) Zone: _____ mE/ _____ mN

e. Other Locational Data: (e.g., parcel #, directions to resource, elevation, etc., as appropriate) Elevation: _____

APN:5546020006

*P3a. Description: (Describe resource and its major elements. Include design, materials, condition, alterations, size, setting, and boundaries)

*P3b. Resource Attributes: (List attributes and codes) HP02

*P4. Resources Present: Building Structure Object Site District Element of District Other (Isolates, etc.)

P5a. Photo or Drawing (Photo required for buildings, structures, and objects.)



P5b. Description of photo:

(View, data, accession #)

12/16/08

*P6. Date Constructed/Age and

Sources: Historic

Prehistoric Both

1921

Assessor

*P7. Owner and Address:

GORDON, PAUL AND
6234 AFTON PL
LOS ANGELES, CA 90028

*P8. Recorded by:

Tanya Sorrell
LSA Associates
1500 Iowa Ave., Suite 200
Riverside, CA 92507

*P9. Date Recorded: 12/16/2008

*P10. Survey Type: (Describe)

Intensive

*P11. Report Citation: (Cite survey report and other sources or enter "none.")

Chattel Architecture, Planning & Preservation, Inc. Historic Resources Survey of the Hollywood Redevelopment Area. Prepared for the Community Redevelopment Agency of the City of Los Angeles in collaboration with PCR Services Corporation and LSA Associates, Inc., March 2009.

*Attachments: None Location Map Sketch Map Continuation Sheet Building, Structure, and Object Record

Archeological Record District Record Linear Feature Record Milling Station Record

Rock Art Record Artifact Record Photograph Record Other (List): _____

Primary # _____

HRI # _____

Trinomial _____

Page 2 of 2

*Resource Name or #: (Assigned by recorder) 6234 AFTON PL

*Recorded By: Tanya Sorrell

*Date: 12/16/2008

Continuation

Update

Update Status: Retains Integrity

State of California - The Resources Agency
DEPARTMENT OF PARKS AND RECREATION
PRIMARY RECORD

Primary # _____

HRI # _____

Trinomial _____

NRHP Status Code 2D2

Other Listings _____

Review Code _____ Reviewer _____ Date _____

Page 1 of 1

*Resource Name or #: (Assigned by recorder) 6250 AFTON PL

P1. Other Identifier: Afton Square District

*P2. Location: Not for Publication Unrestricted *a. County Los Angeles County

and (P2b and P2c or P2d. Attach a Location Map as necessary.)

*b. USGS 7.5' Quad: Hollywood Date: 1996

c. Address: 6250 AFTON PL City: LOS ANGELES Zip: 90028

d. UTM: (Give more than one for large and/or linear resources) Zone: _____ mE/ _____ mN

e. Other Locational Data: (e.g., parcel #, directions to resource, elevation, etc., as appropriate) Elevation: _____

APN:5546020009

*P3a. Description: (Describe resource and its major elements. Include design, materials, condition, alterations, size, setting, and boundaries)

*P3b. Resource Attributes: (List attributes and codes) HP02

*P4. Resources Present: Building Structure Object Site District Element of District Other (Isolates, etc.)

P5a. Photo or Drawing (Photo required for buildings, structures, and objects.)



P5b. Description of photo:

(View, data, accession #)

12/16/08

*P6. Date Constructed/Age and

Sources: Historic

Prehistoric Both

1921

Assessor

*P7. Owner and Address:

WELDON, GERALD R AND

6250 AFTON PL

HOLLYWOOD, CA 90028

*P8. Recorded by:

Tanya Sorrell

LSA Associates

1500 Iowa Ave., Suite 200

Riverside, CA 92507

*P9. Date Recorded: 12/16/2008

*P10. Survey Type: (Describe)

Intensive

*P11. Report Citation: (Cite survey report and other sources or enter "none.")

Chattel Architecture, Planning & Preservation, Inc. Historic Resources Survey of the Hollywood Redevelopment Area. Prepared for the Community Redevelopment Agency of the City of Los Angeles in collaboration with PCR Services Corporation and LSA Associates, Inc., March 2009.

*Attachments: None Location Map Sketch Map Continuation Sheet Building, Structure, and Object Record

Archeological Record District Record Linear Feature Record Milling Station Record

Rock Art Record Artifact Record Photograph Record Other (List): _____

State of California - The Resources Agency
DEPARTMENT OF PARKS AND RECREATION
CONTINUATION SHEET

Primary # _____
HRI # _____
Trinomial _____

Page 2 of 2

*Resource Name or #: (Assigned by recorder) 6250 AFTON PL

*Recorded By: Tanya Sorrell *Date: 12/16/2008 _____ Continuation X Update

Update Status: Retains Integrity

State of California - The Resources Agency
DEPARTMENT OF PARKS AND RECREATION
PRIMARY RECORD

Primary # _____

HRI # _____

Trinomial _____

NRHP Status Code 2D2

Other Listings _____

Review Code _____ Reviewer _____ Date _____

Page 1 of 1

*Resource Name or #: (Assigned by recorder) 6254 AFTON PL

P1. Other Identifier: Afton Square District

*P2. Location: Not for Publication Unrestricted *a. County Los Angeles County
and (P2b and P2c or P2d. Attach a Location Map as necessary.)

*b. USGS 7.5' Quad: Hollywood Date: 1996

c. Address: 6254 AFTON PL City: LOS ANGELES Zip: 90028

d. UTM: (Give more than one for large and/or linear resources) Zone: _____ mE/ _____ mN

e. Other Locational Data: (e.g., parcel #, directions to resource, elevation, etc., as appropriate) Elevation: _____

APN:5546020010

*P3a. Description: (Describe resource and its major elements. Include design, materials, condition, alterations, size, setting, and boundaries)

*P3b. Resource Attributes: (List attributes and codes) HP02

*P4. Resources Present: Building Structure Object Site District Element of District Other (Isolates, etc.)

P5a. Photo or Drawing (Photo required for buildings, structures, and objects.)

P5b. Description of photo:

(View, data, accession #)

12/16/08

*P6. Date Constructed/Age and Sources: Historic

Prehistoric Both

1921

Assessor

*P7. Owner and Address:

WILDER, ANDREW S
9696 CULVER BLVD (# 203)
CULVER CITY, CA 90232

*P8. Recorded by:

Tanya Sorrell
LSA Associates
1500 Iowa Ave., Suite 200
Riverside, CA 92507

*P9. Date Recorded: 12/16/2008

*P10. Survey Type: (Describe)

Intensive



*P11. Report Citation: (Cite survey report and other sources or enter "none.")

Chattel Architecture, Planning & Preservation, Inc. Historic Resources Survey of the Hollywood Redevelopment Area. Prepared for the Community Redevelopment Agency of the City of Los Angeles in collaboration with PCR Services Corporation and LSA Associates, Inc., March 2009.

*Attachments: None Location Map Sketch Map Continuation Sheet Building, Structure, and Object Record

Archeological Record District Record Linear Feature Record Milling Station Record

Rock Art Record Artifact Record Photograph Record Other (List): _____

Page 2 of 2

*Resource Name or #: (Assigned by recorder) 6254 AFTON PL

*Recorded By: Tanya Sorrell *Date: 12/16/2008 _____ Continuation X Update

Update Status: Retains Integrity

State of California - The Resources Agency
DEPARTMENT OF PARKS AND RECREATION
PRIMARY RECORD

Primary # _____

HRI # _____

Trinomial _____

NRHP Status Code 2D2

Other Listings _____

Review Code _____ Reviewer _____ Date _____

Page 1 of 1

*Resource Name or #: (Assigned by recorder) 6260 AFTON PL

P1. Other Identifier: Afton Square District

*P2. Location: Not for Publication Unrestricted *a. County Los Angeles County
and (P2b and P2c or P2d. Attach a Location Map as necessary.)

*b. USGS 7.5' Quad: Hollywood Date: 1996

c. Address: 6260 AFTON PL City: LOS ANGELES Zip: 90028

d. UTM: (Give more than one for large and/or linear resources) Zone: _____ mE/ _____ mN

e. Other Locational Data: (e.g., parcel #, directions to resource, elevation, etc., as appropriate) Elevation: _____

APN:5546020011

*P3a. Description: (Describe resource and its major elements. Include design, materials, condition, alterations, size, setting, and boundaries)

*P3b. Resource Attributes: (List attributes and codes) HP02

*P4. Resources Present: Building Structure Object Site District Element of District Other (Isolates, etc.)

P5a. Photo or Drawing (Photo required for buildings, structures, and objects.)

P5b. Description of photo:

(View, data, accession #)

12/16/08

*P6. Date Constructed/Age and

Sources: Historic

Prehistoric Both

1920

Assessor

*P7. Owner and Address:

SOLLITTO,STEPHEN E

6260 AFTON PL

LOS ANGELES, CA 90028

*P8. Recorded by:

Tanya Sorrell

LSA Associates

1500 Iowa Ave., Suite 200

Riverside, CA 92507

*P9. Date Recorded: 12/16/2008

*P10. Survey Type: (Describe)

Intensive



*P11. Report Citation: (Cite survey report and other sources or enter "none.")

Chattel Architecture, Planning & Preservation, Inc. Historic Resources Survey of the Hollywood Redevelopment Area. Prepared for the Community Redevelopment Agency of the City of Los Angeles in collaboration with PCR Services Corporation and LSA Associates, Inc., March 2009.

*Attachments: None Location Map Sketch Map Continuation Sheet Building, Structure, and Object Record

Archeological Record District Record Linear Feature Record Milling Station Record

Rock Art Record Artifact Record Photograph Record Other (List): _____

State of California - The Resources Agency
DEPARTMENT OF PARKS AND RECREATION
CONTINUATION SHEET

Primary # _____
HRI # _____
Trinomial _____

Page 2 of 2

*Resource Name or #: (Assigned by recorder) 6260 AFTON PL

*Recorded By: Tanya Sorrell *Date: 12/16/2008 _____ Continuation X Update

Update Status: Retains Integrity

State of California - The Resources Agency
DEPARTMENT OF PARKS AND RECREATION
PRIMARY RECORD

Primary # _____

HRI # _____

Trinomial _____

NRHP Status Code 2D2

Other Listings _____

Review Code _____ Reviewer _____ Date _____

Page 1 of 1

*Resource Name or #: (Assigned by recorder) 6101 AFTON PL

P1. Other Identifier: Afton Square District

*P2. Location: Not for Publication Unrestricted *a. County Los Angeles County

and (P2b and P2c or P2d. Attach a Location Map as necessary.)

*b. USGS 7.5' Quad: Hollywood Date: 1996

c. Address: 6101 AFTON PL City: LOS ANGELES Zip: 90028

d. UTM: (Give more than one for large and/or linear resources) Zone: _____ mE/ _____ mN

e. Other Locational Data: (e.g., parcel #, directions to resource, elevation, etc., as appropriate) Elevation: _____

APN:5546021008

*P3a. Description: (Describe resource and its major elements. Include design, materials, condition, alterations, size, setting, and boundaries)

*P3b. Resource Attributes: (List attributes and codes) HP03

*P4. Resources Present: Building Structure Object Site District Element of District Other (Isolates, etc.)

P5a. Photo or Drawing (Photo required for buildings, structures, and objects.)

P5b. Description of photo:

(View, data, accession #)

12/16/08

*P6. Date Constructed/Age and

Sources: Historic

Prehistoric Both

1922

Assessor

*P7. Owner and Address:

WEIR,CECELIA E
1388 MILLER PL
LOS ANGELES, CA 90069

*P8. Recorded by:

Tanya Sorrell
LSA Associates
1500 Iowa Ave., Suite 200
Riverside, CA 92507

*P9. Date Recorded: 12/16/2008

*P10. Survey Type: (Describe)

Intensive



*P11. Report Citation: (Cite survey report and other sources or enter "none.")

Chattel Architecture, Planning & Preservation, Inc. Historic Resources Survey of the Hollywood Redevelopment Area. Prepared for the Community Redevelopment Agency of the City of Los Angeles in collaboration with PCR Services Corporation and LSA Associates, Inc., March 2009.

*Attachments: None Location Map Sketch Map Continuation Sheet Building, Structure, and Object Record

Archeological Record District Record Linear Feature Record Milling Station Record

Rock Art Record Artifact Record Photograph Record Other (List): _____

Page 2 of 2

*Resource Name or #: (Assigned by recorder) 6101 AFTON PL

*Recorded By: Tanya Sorrell *Date: 12/16/2008 _____ Continuation X Update

Update Status: Retains Integrity

State of California - The Resources Agency
DEPARTMENT OF PARKS AND RECREATION
PRIMARY RECORD

Primary # _____

HRI # _____

Trinomial _____

NRHP Status Code 2D2

Other Listings _____

Review Code _____ Reviewer _____ Date _____

Page 1 of 2

*Resource Name or #: (Assigned by recorder) 6111 AFTON PL

P1. Other Identifier: Afton Square District

*P2. Location: Not for Publication Unrestricted *a. County Los Angeles County

and (P2b and P2c or P2d. Attach a Location Map as necessary.)

*b. USGS 7.5' Quad: Hollywood Date: 1996

c. Address: 6111 AFTON PL City: LOS ANGELES Zip: 90028

d. UTM: (Give more than one for large and/or linear resources) Zone: _____ mE/ _____ mN

e. Other Locational Data: (e.g., parcel #, directions to resource, elevation, etc., as appropriate) Elevation: _____

APN:5546021010

*P3a. Description: (Describe resource and its major elements. Include design, materials, condition, alterations, size, setting, and boundaries)

*P3b. Resource Attributes: (List attributes and codes) HP03

*P4. Resources Present: Building Structure Object Site District Element of District Other (Isolates, etc.)

P5a. Photo or Drawing (Photo required for buildings, structures, and objects.)



P5b. Description of photo:

(View, data, accession #)

12/16/08

*P6. Date Constructed/Age and

Sources: Historic

Prehistoric Both

1939

Assessor

*P7. Owner and Address:

MIZRAHI, JACK CO TR ET AL

3189 S BENTLEY AVE

LOS ANGELES, CA 90034

*P8. Recorded by:

Tanya Sorrell

LSA Associates

1500 Iowa Ave., Suite 200

Riverside, CA 92507

*P9. Date Recorded: 12/16/2008

*P10. Survey Type: (Describe)

Intensive

*P11. Report Citation: (Cite survey report and other sources or enter "none.")

Chattel Architecture, Planning & Preservation, Inc. Historic Resources Survey of the Hollywood Redevelopment Area. Prepared for the Community Redevelopment Agency of the City of Los Angeles in collaboration with PCR Services Corporation and LSA Associates, Inc., March 2009.

*Attachments: None Location Map Sketch Map Continuation Sheet Building, Structure, and Object Record

Archeological Record District Record Linear Feature Record Milling Station Record

Rock Art Record Artifact Record Photograph Record Other (List): _____

Page 2 of 2

*Resource Name or #: (Assigned by recorder) 6111 AFTON PL

*Recorded By: Tanya Sorrell *Date: 12/16/2008 _____ Continuation X Update

Update Status: Retains Integrity
modern stucco

State of California - The Resources Agency
DEPARTMENT OF PARKS AND RECREATION
PRIMARY RECORD

Primary # _____

HRI # _____

Trinomial _____

NRHP Status Code 2D2

Other Listings _____

Review Code _____ Reviewer _____ Date _____

Page 1 of 2

*Resource Name or #: (Assigned by recorder) 6117 AFTON PL

P1. Other Identifier: Afton Square District

*P2. Location: Not for Publication Unrestricted *a. County Los Angeles County

and (P2b and P2c or P2d. Attach a Location Map as necessary.)

*b. USGS 7.5' Quad: Hollywood Date: 1996

c. Address: 6117 AFTON PL City: LOS ANGELES Zip: 90028

d. UTM: (Give more than one for large and/or linear resources) Zone: _____ mE/ _____ mN

e. Other Locational Data: (e.g., parcel #, directions to resource, elevation, etc., as appropriate) Elevation: _____

APN:5546021011

*P3a. Description: (Describe resource and its major elements. Include design, materials, condition, alterations, size, setting, and boundaries)

*P3b. Resource Attributes: (List attributes and codes) HP03

*P4. Resources Present: Building Structure Object Site District Element of District Other (Isolates, etc.)

P5a. Photo or Drawing (Photo required for buildings, structures, and objects.)

P5b. Description of photo:

(View, data, accession #)

12/16/08

*P6. Date Constructed/Age and

Sources: Historic

Prehistoric Both

1923

Assessor

*P7. Owner and Address:

MURADYAN, ARMAN

6117 AFTON PL

LOS ANGELES, CA 90028

*P8. Recorded by:

Tanya Sorrell

LSA Associates

1500 Iowa Ave., Suite 200

Riverside, CA 92507

*P9. Date Recorded: 12/16/2008

*P10. Survey Type: (Describe)

Intensive



*P11. Report Citation: (Cite survey report and other sources or enter "none.")

Chattel Architecture, Planning & Preservation, Inc. Historic Resources Survey of the Hollywood Redevelopment Area. Prepared for the Community Redevelopment Agency of the City of Los Angeles in collaboration with PCR Services Corporation and LSA Associates, Inc., March 2009.

*Attachments: None Location Map Sketch Map Continuation Sheet Building, Structure, and Object Record

Archeological Record District Record Linear Feature Record Milling Station Record

Rock Art Record Artifact Record Photograph Record Other (List): _____

Page 2 of 2

*Resource Name or #: (Assigned by recorder) 6117 AFTON PL

*Recorded By: Tanya Sorrell *Date: 12/16/2008 _____ Continuation Update

Update Status: Retains Integrity
vinyl windows

State of California - The Resources Agency
DEPARTMENT OF PARKS AND RECREATION
PRIMARY RECORD

Primary # _____

HRI # _____

Trinomial _____

NRHP Status Code 2D2

Other Listings _____

Review Code _____ Reviewer _____ Date _____

Page 1 of 1

*Resource Name or #: (Assigned by recorder) 6131 AFTON PL

P1. Other Identifier: Afton Square District

*P2. Location: Not for Publication Unrestricted *a. County Los Angeles County

and (P2b and P2c or P2d. Attach a Location Map as necessary.)

*b. USGS 7.5' Quad: Hollywood Date: 1996

c. Address: 6131 AFTON PL City: LOS ANGELES Zip: 90028

d. UTM: (Give more than one for large and/or linear resources) Zone: _____ mE/ _____ mN

e. Other Locational Data: (e.g., parcel #, directions to resource, elevation, etc., as appropriate) Elevation: _____

APN:5546021013

*P3a. Description: (Describe resource and its major elements. Include design, materials, condition, alterations, size, setting, and boundaries)

*P3b. Resource Attributes: (List attributes and codes) HP03

*P4. Resources Present: Building Structure Object Site District Element of District Other (Isolates, etc.)

P5a. Photo or Drawing (Photo required for buildings, structures, and objects.)

P5b. Description of photo:

(View, data, accession #)

12/16/08

*P6. Date Constructed/Age and

Sources: Historic

Prehistoric Both

1917

Assessor

*P7. Owner and Address:

TOLEDO,SALVADOR
4923 MAPLEWOOD AVE
LOS ANGELES, CA 90004

*P8. Recorded by:

Tanya Sorrell
LSA Associates
1500 Iowa Ave., Suite 200
Riverside, CA 92507

*P9. Date Recorded: 12/16/2008

*P10. Survey Type: (Describe)

Intensive



*P11. Report Citation: (Cite survey report and other sources or enter "none.")

Chattel Architecture, Planning & Preservation, Inc. Historic Resources Survey of the Hollywood Redevelopment Area. Prepared for the Community Redevelopment Agency of the City of Los Angeles in collaboration with PCR Services Corporation and LSA Associates, Inc., March 2009.

*Attachments: None Location Map Sketch Map Continuation Sheet Building, Structure, and Object Record

Archeological Record District Record Linear Feature Record Milling Station Record

Rock Art Record Artifact Record Photograph Record Other (List): _____

Page 2 of 2

*Resource Name or #: (Assigned by recorder) 6131 AFTON PL

*Recorded By: Tanya Sorrell *Date: 12/16/2008 _____ Continuation X Update

Update Status: Retains Integrity

State of California - The Resources Agency
DEPARTMENT OF PARKS AND RECREATION
PRIMARY RECORD

Primary # _____

HRI # _____

Trinomial _____

NRHP Status Code 2D2

Other Listings _____

Review Code _____ Reviewer _____ Date _____

Page 1 of 2

*Resource Name or #: (Assigned by recorder) Afton Arms Apartment; Afton Apts

P1. Other Identifier: Afton Square District

*P2. Location: Not for Publication Unrestricted *a. County Los Angeles County

and (P2b and P2c or P2d. Attach a Location Map as necessary.)

*b. USGS 7.5' Quad: Hollywood Date: 1996

c. Address: 6141 AFTON PL City: LOS ANGELES Zip: 90028

d. UTM: (Give more than one for large and/or linear resources) Zone: _____ mE/ _____ mN

e. Other Locational Data: (e.g., parcel #, directions to resource, elevation, etc., as appropriate) Elevation: _____

APN:5546021014

*P3a. Description: (Describe resource and its major elements. Include design, materials, condition, alterations, size, setting, and boundaries)

*P3b. Resource Attributes: (List attributes and codes) HP03

*P4. Resources Present: Building Structure Object Site District Element of District Other (Isolates, etc.)

P5a. Photo or Drawing (Photo required for buildings, structures, and objects.)



P5b. Description of photo:

(View, data, accession #)

12/16/08

*P6. Date Constructed/Age and

Sources: Historic

Prehistoric Both

1924

Assessor

*P7. Owner and Address:

SILBERG,GREGORY H CO TR ET AL
22231 MULHOLLAND HWY (NO 101)
CALABASAS, CA 91302

*P8. Recorded by:

Tanya Sorrell
LSA Associates
1500 Iowa Ave., Suite 200
Riverside, CA 92507

*P9. Date Recorded: 12/16/2008

*P10. Survey Type: (Describe)

Intensive

*P11. Report Citation: (Cite survey report and other sources or enter "none.")

Chattel Architecture, Planning & Preservation, Inc. Historic Resources Survey of the Hollywood Redevelopment Area. Prepared for the Community Redevelopment Agency of the City of Los Angeles in collaboration with PCR Services Corporation and LSA Associates, Inc., March 2009.

*Attachments: None Location Map Sketch Map Continuation Sheet Building, Structure, and Object Record

Archeological Record District Record Linear Feature Record Milling Station Record

Rock Art Record Artifact Record Photograph Record Other (List): _____

State of California - The Resources Agency
DEPARTMENT OF PARKS AND RECREATION
CONTINUATION SHEET

Primary # _____
HRI # _____
Trinomial _____

Page 2 of 2

*Resource Name or #: (Assigned by recorder) Afton Arms Apartment; Afton Apts

*Recorded By: Tanya Sorrell *Date: 12/16/2008 _____ Continuation X Update

Update Status: Retains Integrity

Residence of John Wayne (b.1907-d.1979). Wayne became a star in 1939 with the film Stagecoach and continued to play the "tough-but-tender" man during his career in which he recieved an Academy Award for Best Actor in the film She Wore a Yellow Ribbon. Five years after his first screen appearance , John Wayne moved to this Hollywood apartment building. John Wayne later moved to the San Fernando Valley in the 1950s. (Judy Artunian and Mike Oldham, "Movie Star Homes", (Santa Monica: Santa Monica Press, 2004), 276)

State of California - The Resources Agency
DEPARTMENT OF PARKS AND RECREATION
PRIMARY RECORD

Primary # _____

HRI # _____

Trinomial _____

NRHP Status Code 2D2

Other Listings _____

Review Code _____ Reviewer _____ Date _____

Page 1 of 1

*Resource Name or #: (Assigned by recorder) 6148 AFTON PL

P1. Other Identifier: Afton Square District

*P2. Location: Not for Publication Unrestricted *a. County Los Angeles County

and (P2b and P2c or P2d. Attach a Location Map as necessary.)

*b. USGS 7.5' Quad: Hollywood Date: 1996

c. Address: 6148 AFTON PL City: LOS ANGELES Zip: 90028

d. UTM: (Give more than one for large and/or linear resources) Zone: _____ mE/ _____ mN

e. Other Locational Data: (e.g., parcel #, directions to resource, elevation, etc., as appropriate) Elevation: _____

APN:5546021015

*P3a. Description: (Describe resource and its major elements. Include design, materials, condition, alterations, size, setting, and boundaries)

*P3b. Resource Attributes: (List attributes and codes) HP02

*P4. Resources Present: Building Structure Object Site District Element of District Other (Isolates, etc.)

P5a. Photo or Drawing (Photo required for buildings, structures, and objects.)

P5b. Description of photo:

(View, data, accession #)

12/16/08

*P6. Date Constructed/Age and

Sources: Historic

Prehistoric Both

1921

Assessor

*P7. Owner and Address:

ADAMS,RACHEL TR
5999 HOLLISTER AVE
GOLETA, CA 93117

*P8. Recorded by:

Tanya Sorrell
LSA Associates
1500 Iowa Ave., Suite 200
Riverside, CA 92507

*P9. Date Recorded: 12/16/2008

*P10. Survey Type: (Describe)

Intensive



*P11. Report Citation: (Cite survey report and other sources or enter "none.")

Chattel Architecture, Planning & Preservation, Inc. Historic Resources Survey of the Hollywood Redevelopment Area. Prepared for the Community Redevelopment Agency of the City of Los Angeles in collaboration with PCR Services Corporation and LSA Associates, Inc., March 2009.

*Attachments: None Location Map Sketch Map Continuation Sheet Building, Structure, and Object Record

Archeological Record District Record Linear Feature Record Milling Station Record

Rock Art Record Artifact Record Photograph Record Other (List): _____

Page 2 of 2

*Resource Name or #: (Assigned by recorder) 6148 AFTON PL

*Recorded By: Tanya Sorrell *Date: 12/16/2008 _____ Continuation X Update

Update Status: Retains Integrity

State of California - The Resources Agency
DEPARTMENT OF PARKS AND RECREATION
PRIMARY RECORD

Primary # _____

HRI # _____

Trinomial _____

NRHP Status Code 2D2

Other Listings _____

Review Code _____ Reviewer _____ Date _____

Page 1 of 1

*Resource Name or #: (Assigned by recorder) 6142 AFTON PL (APT 0006)

P1. Other Identifier: Afton Square District

*P2. Location: Not for Publication Unrestricted *a. County Los Angeles County

and (P2b and P2c or P2d. Attach a Location Map as necessary.)

*b. USGS 7.5' Quad: Hollywood Date: 1996

c. Address: 6142 AFTON PL (APT 0006) City: LOS ANGELES Zip: 90028

d. UTM: (Give more than one for large and/or linear resources) Zone: _____ mE/ _____ mN

e. Other Locational Data: (e.g., parcel #, directions to resource, elevation, etc., as appropriate) Elevation: _____

APN:5546021016

*P3a. Description: (Describe resource and its major elements. Include design, materials, condition, alterations, size, setting, and boundaries)

*P3b. Resource Attributes: (List attributes and codes) HP03

*P4. Resources Present: Building Structure Object Site District Element of District Other (Isolates, etc.)

P5a. Photo or Drawing (Photo required for buildings, structures, and objects.)

P5b. Description of photo:

(View, data, accession #)

12/16/08

*P6. Date Constructed/Age and

Sources: Historic

Prehistoric Both

1963

Assessor

*P7. Owner and Address:

ADAMS,RACHEL TR

5999 HOLLISTER AVE

GOLETA, CA 93117

*P8. Recorded by:

Tanya Sorrell

LSA Associates

1500 Iowa Ave., Suite 200

Riverside, CA 92507

*P9. Date Recorded: 12/16/2008

*P10. Survey Type: (Describe)

Intensive



*P11. Report Citation: (Cite survey report and other sources or enter "none.")

Chattel Architecture, Planning & Preservation, Inc. Historic Resources Survey of the Hollywood Redevelopment Area. Prepared for the Community Redevelopment Agency of the City of Los Angeles in collaboration with PCR Services Corporation and LSA Associates, Inc., March 2009.

*Attachments: None Location Map Sketch Map Continuation Sheet Building, Structure, and Object Record

Archeological Record District Record Linear Feature Record Milling Station Record

Rock Art Record Artifact Record Photograph Record Other (List): _____

Page 2 of 2

*Resource Name or #: (Assigned by recorder) 6142 AFTON PL (APT 0006)

*Recorded By: Tanya Sorrell *Date: 12/16/2008 _____ Continuation X Update

Update Status: Retains Integrity

State of California - The Resources Agency
DEPARTMENT OF PARKS AND RECREATION
PRIMARY RECORD

Primary # _____

HRI # _____

Trinomial _____

NRHP Status Code 2D2

Other Listings _____

Review Code _____ Reviewer _____ Date _____

Page 1 of 1

*Resource Name or #: (Assigned by recorder) 6122 AFTON PL

P1. Other Identifier: Afton Square District

*P2. Location: Not for Publication Unrestricted *a. County Los Angeles County

and (P2b and P2c or P2d. Attach a Location Map as necessary.)

*b. USGS 7.5' Quad: Hollywood Date: 1996

c. Address: 6122 AFTON PL City: LOS ANGELES Zip: 90028

d. UTM: (Give more than one for large and/or linear resources) Zone: _____ mE/ _____ mN

e. Other Locational Data: (e.g., parcel #, directions to resource, elevation, etc., as appropriate) Elevation: _____

APN:5546021020

*P3a. Description: (Describe resource and its major elements. Include design, materials, condition, alterations, size, setting, and boundaries)

*P3b. Resource Attributes: (List attributes and codes) HP03

*P4. Resources Present: Building Structure Object Site District Element of District Other (Isolates, etc.)

P5a. Photo or Drawing (Photo required for buildings, structures, and objects.)



P5b. Description of photo:

(View, data, accession #)

12/16/08

*P6. Date Constructed/Age and

Sources: Historic

Prehistoric Both

1920

Assessor

*P7. Owner and Address:

CHUA, MARIA TR
6122 AFTON PL
LOS ANGELES, CA 90028

*P8. Recorded by:

Tanya Sorrell
LSA Associates
1500 Iowa Ave., Suite 200
Riverside, CA 92507

*P9. Date Recorded: 12/16/2008

*P10. Survey Type: (Describe)

Intensive

*P11. Report Citation: (Cite survey report and other sources or enter "none.")

Chattel Architecture, Planning & Preservation, Inc. Historic Resources Survey of the Hollywood Redevelopment Area. Prepared for the Community Redevelopment Agency of the City of Los Angeles in collaboration with PCR Services Corporation and LSA Associates, Inc., March 2009.

*Attachments: None Location Map Sketch Map Continuation Sheet Building, Structure, and Object Record

Archeological Record District Record Linear Feature Record Milling Station Record

Rock Art Record Artifact Record Photograph Record Other (List): _____

Page 2 of 2

*Resource Name or #: (Assigned by recorder) 6122 AFTON PL

*Recorded By: Tanya Sorrell *Date: 12/16/2008 _____ Continuation X Update

Update Status: Retains Integrity

State of California - The Resources Agency
DEPARTMENT OF PARKS AND RECREATION
PRIMARY RECORD

Primary # _____

HRI # _____

Trinomial _____

NRHP Status Code 2D2

Other Listings _____

Review Code _____ Reviewer _____ Date _____

Page 1 of 1

*Resource Name or #: (Assigned by recorder) 6108 AFTON PL

P1. Other Identifier: Afton Square District

*P2. Location: Not for Publication Unrestricted *a. County Los Angeles County

and (P2b and P2c or P2d. Attach a Location Map as necessary.)

*b. USGS 7.5' Quad: Hollywood Date: 1996

c. Address: 6108 AFTON PL City: LOS ANGELES Zip: 90028

d. UTM: (Give more than one for large and/or linear resources) Zone: _____ mE/ _____ mN

e. Other Locational Data: (e.g., parcel #, directions to resource, elevation, etc., as appropriate) Elevation: _____

APN:5546021023

*P3a. Description: (Describe resource and its major elements. Include design, materials, condition, alterations, size, setting, and boundaries)

*P3b. Resource Attributes: (List attributes and codes) HP02

*P4. Resources Present: Building Structure Object Site District Element of District Other (Isolates, etc.)

P5a. Photo or Drawing (Photo required for buildings, structures, and objects.)



P5b. Description of photo:

(View, data, accession #)

12/16/08

*P6. Date Constructed/Age and

Sources: Historic

Prehistoric Both

1953

Assessor

*P7. Owner and Address:

LEMUS, ENRIQUE AND MARIA

6108 AFTON PL

LOS ANGELES, CA 90028

*P8. Recorded by:

Tanya Sorrell

LSA Associates

1500 Iowa Ave., Suite 200

Riverside, CA 92507

*P9. Date Recorded: 12/16/2008

*P10. Survey Type: (Describe)

Intensive

*P11. Report Citation: (Cite survey report and other sources or enter "none.")

Chattel Architecture, Planning & Preservation, Inc. Historic Resources Survey of the Hollywood Redevelopment Area. Prepared for the Community Redevelopment Agency of the City of Los Angeles in collaboration with PCR Services Corporation and LSA Associates, Inc., March 2009.

*Attachments: None Location Map Sketch Map Continuation Sheet Building, Structure, and Object Record

Archeological Record District Record Linear Feature Record Milling Station Record

Rock Art Record Artifact Record Photograph Record Other (List): _____

Page 2 of 2

*Resource Name or #: (Assigned by recorder) 6108 AFTON PL

*Recorded By: Tanya Sorrell *Date: 12/16/2008 _____ Continuation X Update

Update Status: Retains Integrity

State of California - The Resources Agency
DEPARTMENT OF PARKS AND RECREATION
PRIMARY RECORD

Primary # _____

HRI # _____

Trinomial _____

NRHP Status Code 2D2

Other Listings _____

Review Code _____ Reviewer _____ Date _____

Page 1 of 1

*Resource Name or #: (Assigned by recorder) 6200 DE LONGPRE AVE

P1. Other Identifier: Afton Square District

*P2. Location: Not for Publication Unrestricted *a. County Los Angeles County
and (P2b and P2c or P2d. Attach a Location Map as necessary.)

*b. USGS 7.5' Quad: Hollywood Date: 1996

c. Address: 6200 DE LONGPRE AVE City: LOS ANGELES Zip: 90028

d. UTM: (Give more than one for large and/or linear resources) Zone: _____ mE/ _____ mN

e. Other Locational Data: (e.g., parcel #, directions to resource, elevation, etc., as appropriate) Elevation: _____

APN:5546022001

*P3a. Description: (Describe resource and its major elements. Include design, materials, condition, alterations, size, setting, and boundaries)

*P3b. Resource Attributes: (List attributes and codes) HP02

*P4. Resources Present: Building Structure Object Site District Element of District Other (Isolates, etc.)

P5a. Photo or Drawing (Photo required for buildings, structures, and objects.)

P5b. Description of photo:

(View, data, accession #)

12/16/08

*P6. Date Constructed/Age and

Sources: Historic

Prehistoric Both

1916

Assessor

*P7. Owner and Address:

BLAZEVIC,NIKOLA AND MIRIAM

P O BOX 575

HOLLYWOOD, CA 90078

*P8. Recorded by:

Tanya Sorrell

LSA Associates

1500 Iowa Ave., Suite 200

Riverside, CA 92507

*P9. Date Recorded: 12/16/2008

*P10. Survey Type: (Describe)

Intensive



*P11. Report Citation: (Cite survey report and other sources or enter "none.")

Chattel Architecture, Planning & Preservation, Inc. Historic Resources Survey of the Hollywood Redevelopment Area. Prepared for the Community Redevelopment Agency of the City of Los Angeles in collaboration with PCR Services Corporation and LSA Associates, Inc., March 2009.

*Attachments: None Location Map Sketch Map Continuation Sheet Building, Structure, and Object Record

Archeological Record District Record Linear Feature Record Milling Station Record

Rock Art Record Artifact Record Photograph Record Other (List): _____

Primary # _____

HRI # _____

Trinomial _____

Page 2 of 2

*Resource Name or #: (Assigned by recorder) 6200 DE LONGPRE AVE

*Recorded By: Tanya Sorrell

*Date: 12/16/2008

Continuation

Update

Update Status: Retains Integrity

State of California - The Resources Agency
DEPARTMENT OF PARKS AND RECREATION
PRIMARY RECORD

Primary # _____

HRI # _____

Trinomial _____

NRHP Status Code 2D2

Other Listings _____

Review Code _____ Reviewer _____ Date _____

Page 1 of 1

*Resource Name or #: (Assigned by recorder) 6210 DE LONGPRE AVE

P1. Other Identifier: Afton Square District

*P2. Location: Not for Publication Unrestricted *a. County Los Angeles County

and (P2b and P2c or P2d. Attach a Location Map as necessary.)

*b. USGS 7.5' Quad: Hollywood Date: 1996

c. Address: 6210 DE LONGPRE AVE City: LOS ANGELES Zip: 90028

d. UTM: (Give more than one for large and/or linear resources) Zone: _____ mE/ _____ mN

e. Other Locational Data: (e.g., parcel #, directions to resource, elevation, etc., as appropriate) Elevation: _____

APN:5546022002

*P3a. Description: (Describe resource and its major elements. Include design, materials, condition, alterations, size, setting, and boundaries)

*P3b. Resource Attributes: (List attributes and codes) HP02

*P4. Resources Present: Building Structure Object Site District Element of District Other (Isolates, etc.)

P5a. Photo or Drawing (Photo required for buildings, structures, and objects.)

P5b. Description of photo:

(View, data, accession #)

12/16/08

*P6. Date Constructed/Age and

Sources: Historic

Prehistoric Both

1920

Assessor

*P7. Owner and Address:

62 DELONGPRE LLC
18653 VENTURA BLVD (288)
TARZANA, CA 91356

*P8. Recorded by:

Tanya Sorrell
LSA Associates
1500 Iowa Ave., Suite 200
Riverside, CA 92507

*P9. Date Recorded: 12/16/2008

*P10. Survey Type: (Describe)

Intensive



*P11. Report Citation: (Cite survey report and other sources or enter "none.")

Chattel Architecture, Planning & Preservation, Inc. Historic Resources Survey of the Hollywood Redevelopment Area. Prepared for the Community Redevelopment Agency of the City of Los Angeles in collaboration with PCR Services Corporation and LSA Associates, Inc., March 2009.

*Attachments: None Location Map Sketch Map Continuation Sheet Building, Structure, and Object Record

Archeological Record District Record Linear Feature Record Milling Station Record

Rock Art Record Artifact Record Photograph Record Other (List): _____

Page 2 of 2

*Resource Name or #: (Assigned by recorder) 6210 DE LONGPRE AVE

*Recorded By: Tanya Sorrell *Date: 12/16/2008 _____ Continuation X Update

Update Status: Retains Integrity

State of California - The Resources Agency
DEPARTMENT OF PARKS AND RECREATION
PRIMARY RECORD

Primary # _____

HRI # _____

Trinomial _____

NRHP Status Code 2D2

Other Listings _____

Review Code _____ Reviewer _____ Date _____

Page 1 of 1

*Resource Name or #: (Assigned by recorder) 6214 DE LONGPRE AVE

P1. Other Identifier: Afton Square District

*P2. Location: Not for Publication Unrestricted *a. County Los Angeles County

and (P2b and P2c or P2d. Attach a Location Map as necessary.)

*b. USGS 7.5' Quad: Hollywood Date: 1996

c. Address: 6214 DE LONGPRE AVE City: LOS ANGELES Zip: 90028

d. UTM: (Give more than one for large and/or linear resources) Zone: _____ mE/ _____ mN

e. Other Locational Data: (e.g., parcel #, directions to resource, elevation, etc., as appropriate) Elevation: _____

APN:5546022003

*P3a. Description: (Describe resource and its major elements. Include design, materials, condition, alterations, size, setting, and boundaries)

*P3b. Resource Attributes: (List attributes and codes) HP02

*P4. Resources Present: Building Structure Object Site District Element of District Other (Isolates, etc.)

P5a. Photo or Drawing (Photo required for buildings, structures, and objects.)



P5b. Description of photo:

(View, data, accession #)

12/16/08

*P6. Date Constructed/Age and

Sources: Historic

Prehistoric Both

1920

Assessor

*P7. Owner and Address:

62 DELONGPRE LLC
18653 VENTURA BLVD (288)
TARZANA, CA 91356

*P8. Recorded by:

Tanya Sorrell
LSA Associates
1500 Iowa Ave., Suite 200
Riverside, CA 92507

*P9. Date Recorded: 12/16/2008

*P10. Survey Type: (Describe)

Intensive

*P11. Report Citation: (Cite survey report and other sources or enter "none.")

Chattel Architecture, Planning & Preservation, Inc. Historic Resources Survey of the Hollywood Redevelopment Area. Prepared for the Community Redevelopment Agency of the City of Los Angeles in collaboration with PCR Services Corporation and LSA Associates, Inc., March 2009.

*Attachments: None Location Map Sketch Map Continuation Sheet Building, Structure, and Object Record

Archeological Record District Record Linear Feature Record Milling Station Record

Rock Art Record Artifact Record Photograph Record Other (List): _____

Page 2 of 2

*Resource Name or #: (Assigned by recorder) 6214 DE LONGPRE AVE

*Recorded By: Tanya Sorrell *Date: 12/16/2008 _____ Continuation X Update

Update Status: Retains Integrity

State of California - The Resources Agency
DEPARTMENT OF PARKS AND RECREATION
PRIMARY RECORD

Primary # _____

HRI # _____

Trinomial _____

NRHP Status Code 2D2

Other Listings _____

Review Code _____ Reviewer _____ Date _____

Page 1 of 1

*Resource Name or #: (Assigned by recorder) 6220 DE LONGPRE AVE

P1. Other Identifier: Afton Square District

*P2. Location: Not for Publication Unrestricted *a. County Los Angeles County
and (P2b and P2c or P2d. Attach a Location Map as necessary.)

*b. USGS 7.5' Quad: Hollywood Date: 1996

c. Address: 6220 DE LONGPRE AVE City: LOS ANGELES Zip: 90028

d. UTM: (Give more than one for large and/or linear resources) Zone: _____ mE/ _____ mN

e. Other Locational Data: (e.g., parcel #, directions to resource, elevation, etc., as appropriate) Elevation: _____

APN:5546022004

*P3a. Description: (Describe resource and its major elements. Include design, materials, condition, alterations, size, setting, and boundaries)

*P3b. Resource Attributes: (List attributes and codes) HP02

*P4. Resources Present: Building Structure Object Site District Element of District Other (Isolates, etc.)

P5a. Photo or Drawing (Photo required for buildings, structures, and objects.)

P5b. Description of photo:

(View, data, accession #)

12/16/08

*P6. Date Constructed/Age and

Sources: Historic

Prehistoric Both

1917

Assessor

*P7. Owner and Address:

62 DELONGPRE LLC
18653 VENTURA BLVD (288)
TARZANA, CA 91356

*P8. Recorded by:

Tanya Sorrell
LSA Associates
1500 Iowa Ave., Suite 200
Riverside, CA 92507

*P9. Date Recorded: 12/16/2008

*P10. Survey Type: (Describe)

Intensive



*P11. Report Citation: (Cite survey report and other sources or enter "none.")

Chattel Architecture, Planning & Preservation, Inc. Historic Resources Survey of the Hollywood Redevelopment Area. Prepared for the Community Redevelopment Agency of the City of Los Angeles in collaboration with PCR Services Corporation and LSA Associates, Inc., March 2009.

*Attachments: None Location Map Sketch Map Continuation Sheet Building, Structure, and Object Record

Archeological Record District Record Linear Feature Record Milling Station Record

Rock Art Record Artifact Record Photograph Record Other (List): _____

State of California - The Resources Agency
DEPARTMENT OF PARKS AND RECREATION
CONTINUATION SHEET

Primary # _____
HRI # _____
Trinomial _____

Page 2 of 2

*Resource Name or #: (Assigned by recorder) 6220 DE LONGPRE AVE

*Recorded By: Tanya Sorrell *Date: 12/16/2008 _____ Continuation X Update

Update Status: Retains Integrity

State of California - The Resources Agency
DEPARTMENT OF PARKS AND RECREATION
PRIMARY RECORD

Primary # _____

HRI # _____

Trinomial _____

NRHP Status Code 2D2

Other Listings _____

Review Code _____ Reviewer _____ Date _____

Page 1 of 2

*Resource Name or #: (Assigned by recorder) 6224 DE LONGPRE AVE

P1. Other Identifier: Afton Square District

*P2. Location: Not for Publication Unrestricted *a. County Los Angeles County
and (P2b and P2c or P2d. Attach a Location Map as necessary.)

*b. USGS 7.5' Quad: Hollywood Date: 1996

c. Address: 6224 DE LONGPRE AVE City: LOS ANGELES Zip: 90028

d. UTM: (Give more than one for large and/or linear resources) Zone: _____ mE/ _____ mN

e. Other Locational Data: (e.g., parcel #, directions to resource, elevation, etc., as appropriate) Elevation: _____

APN:5546022005

*P3a. Description: (Describe resource and its major elements. Include design, materials, condition, alterations, size, setting, and boundaries)

*P3b. Resource Attributes: (List attributes and codes) HP03

*P4. Resources Present: Building Structure Object Site District Element of District Other (Isolates, etc.)

P5a. Photo or Drawing (Photo required for buildings, structures, and objects.)

P5b. Description of photo:

(View, data, accession #)

12/16/08

*P6. Date Constructed/Age and

Sources: Historic

Prehistoric Both

1953

Assessor

*P7. Owner and Address:

PERLMAN, ERIC
10343 RUBIO AVE
GRANADA HILLS, CA 91344

*P8. Recorded by:

Tanya Sorrell
LSA Associates
1500 Iowa Ave., Suite 200
Riverside, CA 92507

*P9. Date Recorded: 12/16/2008

*P10. Survey Type: (Describe)

Intensive



*P11. Report Citation: (Cite survey report and other sources or enter "none.")

Chattel Architecture, Planning & Preservation, Inc. Historic Resources Survey of the Hollywood Redevelopment Area. Prepared for the Community Redevelopment Agency of the City of Los Angeles in collaboration with PCR Services Corporation and LSA Associates, Inc., March 2009.

*Attachments: None Location Map Sketch Map Continuation Sheet Building, Structure, and Object Record

Archeological Record District Record Linear Feature Record Milling Station Record

Rock Art Record Artifact Record Photograph Record Other (List): _____

State of California - The Resources Agency
DEPARTMENT OF PARKS AND RECREATION
CONTINUATION SHEET

Primary # _____
HRI # _____
Trinomial _____

Page 2 of 2

*Resource Name or #: (Assigned by recorder) 6224 DE LONGPRE AVE

*Recorded By: Tanya Sorrell *Date: 12/16/2008 _____ Continuation X Update

Update Status: Retains Integrity
Vinyl windows in original openings

State of California - The Resources Agency
DEPARTMENT OF PARKS AND RECREATION
PRIMARY RECORD

Primary # _____

HRI # _____

Trinomial _____

NRHP Status Code 2D2

Other Listings _____

Review Code _____ Reviewer _____ Date _____

Page 1 of 1

*Resource Name or #: (Assigned by recorder) 6228 DE LONGPRE AVE

P1. Other Identifier: Afton Square District

*P2. Location: Not for Publication Unrestricted *a. County Los Angeles County
and (P2b and P2c or P2d. Attach a Location Map as necessary.)

*b. USGS 7.5' Quad: Hollywood Date: 1996

c. Address: 6228 DE LONGPRE AVE City: LOS ANGELES Zip: 90028

d. UTM: (Give more than one for large and/or linear resources) Zone: _____ mE/ _____ mN

e. Other Locational Data: (e.g., parcel #, directions to resource, elevation, etc., as appropriate) Elevation: _____

APN:5546022006

*P3a. Description: (Describe resource and its major elements. Include design, materials, condition, alterations, size, setting, and boundaries)

*P3b. Resource Attributes: (List attributes and codes) HP03

*P4. Resources Present: Building Structure Object Site District Element of District Other (Isolates, etc.)

P5a. Photo or Drawing (Photo required for buildings, structures, and objects.)

P5b. Description of photo:

(View, data, accession #)

12/16/08

*P6. Date Constructed/Age and

Sources: Historic

Prehistoric Both

1925

Assessor

*P7. Owner and Address:

SEBREN INVESTMENTS 3 LLC

5455 WILSHIRE BLVD (1816)

LOS ANGELES, CA 90036

*P8. Recorded by:

Tanya Sorrell

LSA Associates

1500 Iowa Ave., Suite 200

Riverside, CA 92507

*P9. Date Recorded: 12/16/2008

*P10. Survey Type: (Describe)

Intensive



*P11. Report Citation: (Cite survey report and other sources or enter "none.")

Chattel Architecture, Planning & Preservation, Inc. Historic Resources Survey of the Hollywood Redevelopment Area. Prepared for the Community Redevelopment Agency of the City of Los Angeles in collaboration with PCR Services Corporation and LSA Associates, Inc., March 2009.

*Attachments: None Location Map Sketch Map Continuation Sheet Building, Structure, and Object Record

Archeological Record District Record Linear Feature Record Milling Station Record

Rock Art Record Artifact Record Photograph Record Other (List): _____

Page 2 of 2

*Resource Name or #: (Assigned by recorder) 6228 DE LONGPRE AVE

*Recorded By: Tanya Sorrell *Date: 12/16/2008 _____ Continuation X Update

Update Status: Retains Integrity

State of California - The Resources Agency
DEPARTMENT OF PARKS AND RECREATION
PRIMARY RECORD

Primary # _____

HRI # _____

Trinomial _____

NRHP Status Code 2D2

Other Listings _____

Review Code _____ Reviewer _____ Date _____

Page 1 of 1

*Resource Name or #: (Assigned by recorder) 6234 DE LONGPRE AVE

P1. Other Identifier: Afton Square District

*P2. Location: Not for Publication Unrestricted *a. County Los Angeles County

and (P2b and P2c or P2d. Attach a Location Map as necessary.)

*b. USGS 7.5' Quad: Hollywood Date: 1996

c. Address: 6234 DE LONGPRE AVE City: LOS ANGELES Zip: 90028

d. UTM: (Give more than one for large and/or linear resources) Zone: _____ mE/ _____ mN

e. Other Locational Data: (e.g., parcel #, directions to resource, elevation, etc., as appropriate) Elevation: _____

APN:5546022007

*P3a. Description: (Describe resource and its major elements. Include design, materials, condition, alterations, size, setting, and boundaries)

*P3b. Resource Attributes: (List attributes and codes) HP03

*P4. Resources Present: Building Structure Object Site District Element of District Other (Isolates, etc.)

P5a. Photo or Drawing (Photo required for buildings, structures, and objects.)



P5b. Description of photo:

(View, data, accession #)

12/16/08

*P6. Date Constructed/Age and

Sources: Historic

Prehistoric Both

1937

Assessor

*P7. Owner and Address:

SEBREN INVESTMENTS 3 LLC

5455 WILSHIRE BLVD (1816)

LOS ANGELES, CA 90036

*P8. Recorded by:

Tanya Sorrell

LSA Associates

1500 Iowa Ave., Suite 200

Riverside, CA 92507

*P9. Date Recorded: 12/16/2008

*P10. Survey Type: (Describe)

Intensive

*P11. Report Citation: (Cite survey report and other sources or enter "none.")

Chattel Architecture, Planning & Preservation, Inc. Historic Resources Survey of the Hollywood Redevelopment Area. Prepared for the Community Redevelopment Agency of the City of Los Angeles in collaboration with PCR Services Corporation and LSA Associates, Inc., March 2009.

*Attachments: None Location Map Sketch Map Continuation Sheet Building, Structure, and Object Record

Archeological Record District Record Linear Feature Record Milling Station Record

Rock Art Record Artifact Record Photograph Record Other (List): _____

Page 2 of 2

*Resource Name or #: (Assigned by recorder) 6234 DE LONGPRE AVE

*Recorded By: Tanya Sorrell *Date: 12/16/2008 _____ Continuation X Update

Update Status: Retains Integrity

State of California - The Resources Agency
DEPARTMENT OF PARKS AND RECREATION
PRIMARY RECORD

Primary # _____

HRI # _____

Trinomial _____

NRHP Status Code 2D2

Other Listings _____

Review Code _____ Reviewer _____ Date _____

Page 1 of 1

*Resource Name or #: (Assigned by recorder) 6238 DE LONGPRE AVE

P1. Other Identifier: Afton Square District

*P2. Location: Not for Publication Unrestricted *a. County Los Angeles County
and (P2b and P2c or P2d. Attach a Location Map as necessary.)

*b. USGS 7.5' Quad: Hollywood Date: 1996

c. Address: 6238 DE LONGPRE AVE City: LOS ANGELES Zip: 90028

d. UTM: (Give more than one for large and/or linear resources) Zone: _____ mE/ _____ mN

e. Other Locational Data: (e.g., parcel #, directions to resource, elevation, etc., as appropriate) Elevation: _____

APN:5546022008

*P3a. Description: (Describe resource and its major elements. Include design, materials, condition, alterations, size, setting, and boundaries)

*P3b. Resource Attributes: (List attributes and codes) HP03

*P4. Resources Present: Building Structure Object Site District Element of District Other (Isolates, etc.)

P5a. Photo or Drawing (Photo required for buildings, structures, and objects.)

P5b. Description of photo:

(View, data, accession #)

12/16/08

*P6. Date Constructed/Age and

Sources: Historic

Prehistoric Both

1927

Assessor

*P7. Owner and Address:

SEBREN INVESTMENTS 3 LLC

5455 WILSHIRE BLVD (1816)

LOS ANGELES, CA 90036

*P8. Recorded by:

Tanya Sorrell

LSA Associates

1500 Iowa Ave., Suite 200

Riverside, CA 92507

*P9. Date Recorded: 12/16/2008

*P10. Survey Type: (Describe)

Intensive



*P11. Report Citation: (Cite survey report and other sources or enter "none.")

Chattel Architecture, Planning & Preservation, Inc. Historic Resources Survey of the Hollywood Redevelopment Area. Prepared for the Community Redevelopment Agency of the City of Los Angeles in collaboration with PCR Services Corporation and LSA Associates, Inc., March 2009.

*Attachments: None Location Map Sketch Map Continuation Sheet Building, Structure, and Object Record

Archeological Record District Record Linear Feature Record Milling Station Record

Rock Art Record Artifact Record Photograph Record Other (List): _____

Page 2 of 2

*Resource Name or #: (Assigned by recorder) 6238 DE LONGPRE AVE

*Recorded By: Tanya Sorrell *Date: 12/16/2008 _____ Continuation X Update

Update Status: Retains Integrity

State of California - The Resources Agency
DEPARTMENT OF PARKS AND RECREATION
PRIMARY RECORD

Primary # _____

HRI # _____

Trinomial _____

NRHP Status Code 2D2

Other Listings _____

Review Code _____ Reviewer _____ Date _____

Page 1 of 2

*Resource Name or #: (Assigned by recorder) 6248 DE LONGPRE AVE

P1. Other Identifier: Afton Square District

*P2. Location: Not for Publication Unrestricted *a. County Los Angeles County

and (P2b and P2c or P2d. Attach a Location Map as necessary.)

*b. USGS 7.5' Quad: Hollywood Date: 1996

c. Address: 6248 DE LONGPRE AVE City: LOS ANGELES Zip: 90028

d. UTM: (Give more than one for large and/or linear resources) Zone: _____ mE/ _____ mN

e. Other Locational Data: (e.g., parcel #, directions to resource, elevation, etc., as appropriate) Elevation: _____


APN:5546022010

*P3a. Description: (Describe resource and its major elements. Include design, materials, condition, alterations, size, setting, and boundaries)

*P3b. Resource Attributes: (List attributes and codes) HP02

*P4. Resources Present: Building Structure Object Site District Element of District Other (Isolates, etc.)

P5a. Photo or Drawing (Photo required for buildings, structures, and objects.)



P5b. Description of photo:

(View, data, accession #)

12/16/08

*P6. Date Constructed/Age and

Sources: Historic

Prehistoric Both

1921

Assessor

*P7. Owner and Address:

BARROSO,MIGUEL AND OFELIA

6248 DE LONGPRE AVE

LOS ANGELES, CA 90028

*P8. Recorded by:

Tanya Sorrell

LSA Associates

1500 Iowa Ave., Suite 200

Riverside, CA 92507

*P9. Date Recorded: 12/16/2008

*P10. Survey Type: (Describe)

Intensive

*P11. Report Citation: (Cite survey report and other sources or enter "none.")

Chattel Architecture, Planning & Preservation, Inc. Historic Resources Survey of the Hollywood Redevelopment Area. Prepared for the Community Redevelopment Agency of the City of Los Angeles in collaboration with PCR Services Corporation and LSA Associates, Inc., March 2009.

*Attachments: None Location Map Sketch Map Continuation Sheet Building, Structure, and Object Record

Archeological Record District Record Linear Feature Record Milling Station Record

Rock Art Record Artifact Record Photograph Record Other (List): _____

State of California - The Resources Agency
DEPARTMENT OF PARKS AND RECREATION
CONTINUATION SHEET

Primary # _____
HRI # _____
Trinomial _____

Page 2 of 2

*Resource Name or #: (Assigned by recorder) 6248 DE LONGPRE AVE

*Recorded By: Tanya Sorrell *Date: 12/16/2008 _____ Continuation X Update

Update Status: Retains Integrity
altered setting

State of California - The Resources Agency
DEPARTMENT OF PARKS AND RECREATION
PRIMARY RECORD

Primary # _____

HRI # _____

Trinomial _____

NRHP Status Code 2D2

Other Listings _____

Review Code _____ Reviewer _____ Date _____

Page 1 of 1

*Resource Name or #: (Assigned by recorder) 6254 DE LONGPRE AVE

P1. Other Identifier: Afton Square District

*P2. Location: Not for Publication Unrestricted *a. County Los Angeles County

and (P2b and P2c or P2d. Attach a Location Map as necessary.)

*b. USGS 7.5' Quad: Hollywood Date: 1996

c. Address: 6254 DE LONGPRE AVE City: LOS ANGELES Zip: 90028

d. UTM: (Give more than one for large and/or linear resources) Zone: _____ mE/ _____ mN

e. Other Locational Data: (e.g., parcel #, directions to resource, elevation, etc., as appropriate) Elevation: _____

APN:5546022011

*P3a. Description: (Describe resource and its major elements. Include design, materials, condition, alterations, size, setting, and boundaries)

*P3b. Resource Attributes: (List attributes and codes) HP02

*P4. Resources Present: Building Structure Object Site District Element of District Other (Isolates, etc.)

P5a. Photo or Drawing (Photo required for buildings, structures, and objects.)



P5b. Description of photo:

(View, data, accession #)

12/16/08

*P6. Date Constructed/Age and

Sources: Historic

Prehistoric Both

1919

Assessor

*P7. Owner and Address:

HOMWOOD FOUNDATION

8949 WILSHIRE BLVD

BEVERLY HILLS, CA 90211

*P8. Recorded by:

Tanya Sorrell

LSA Associates

1500 Iowa Ave., Suite 200

Riverside, CA 92507

*P9. Date Recorded: 12/16/2008

*P10. Survey Type: (Describe)

Intensive

*P11. Report Citation: (Cite survey report and other sources or enter "none.")

Chattel Architecture, Planning & Preservation, Inc. Historic Resources Survey of the Hollywood Redevelopment Area. Prepared for the Community Redevelopment Agency of the City of Los Angeles in collaboration with PCR Services Corporation and LSA Associates, Inc., March 2009.

*Attachments: None Location Map Sketch Map Continuation Sheet Building, Structure, and Object Record

Archeological Record District Record Linear Feature Record Milling Station Record

Rock Art Record Artifact Record Photograph Record Other (List): _____

Page 2 of 2

*Resource Name or #: (Assigned by recorder) 6254 DE LONGPRE AVE

*Recorded By: Tanya Sorrell *Date: 12/16/2008 _____ Continuation X Update

Update Status: Retains Integrity

State of California - The Resources Agency
DEPARTMENT OF PARKS AND RECREATION
PRIMARY RECORD

Primary # _____

HRI # _____

Trinomial _____

NRHP Status Code 2D2

Other Listings _____

Review Code _____ Reviewer _____ Date _____

Page 1 of 1

*Resource Name or #: (Assigned by recorder) 6256 DE LONGPRE AVE

P1. Other Identifier: Afton Square District

*P2. Location: Not for Publication Unrestricted *a. County Los Angeles County
and (P2b and P2c or P2d. Attach a Location Map as necessary.)

*b. USGS 7.5' Quad: Hollywood Date: 1996

c. Address: 6256 DE LONGPRE AVE City: LOS ANGELES Zip: 90028

d. UTM: (Give more than one for large and/or linear resources) Zone: _____ mE/ _____ mN

e. Other Locational Data: (e.g., parcel #, directions to resource, elevation, etc., as appropriate) Elevation: _____

APN:5546022012

*P3a. Description: (Describe resource and its major elements. Include design, materials, condition, alterations, size, setting, and boundaries)

*P3b. Resource Attributes: (List attributes and codes) HP02

*P4. Resources Present: Building Structure Object Site District Element of District Other (Isolates, etc.)

P5a. Photo or Drawing (Photo required for buildings, structures, and objects.)

P5b. Description of photo:

(View, data, accession #)

12/16/08

*P6. Date Constructed/Age and

Sources: Historic

Prehistoric Both

1953

Assessor

*P7. Owner and Address:

HOMEWOOD FOUNDATION

8949 WILSHIRE BLVD

BEVERLY HILLS, CA 90211

*P8. Recorded by:

Tanya Sorrell

LSA Associates

1500 Iowa Ave., Suite 200

Riverside, CA 92507

*P9. Date Recorded: 12/16/2008

*P10. Survey Type: (Describe)

Intensive



*P11. Report Citation: (Cite survey report and other sources or enter "none.")

Chattel Architecture, Planning & Preservation, Inc. Historic Resources Survey of the Hollywood Redevelopment Area. Prepared for the Community Redevelopment Agency of the City of Los Angeles in collaboration with PCR Services Corporation and LSA Associates, Inc., March 2009.

*Attachments: None Location Map Sketch Map Continuation Sheet Building, Structure, and Object Record

Archeological Record District Record Linear Feature Record Milling Station Record

Rock Art Record Artifact Record Photograph Record Other (List): _____

Page 2 of 2

*Resource Name or #: (Assigned by recorder) 6256 DE LONGPRE AVE

*Recorded By: Tanya Sorrell *Date: 12/16/2008 _____ Continuation X Update

Update Status: Retains Integrity

State of California - The Resources Agency
DEPARTMENT OF PARKS AND RECREATION
PRIMARY RECORD

Primary # _____

HRI # _____

Trinomial _____

NRHP Status Code 2D2

Other Listings _____

Review Code _____ Reviewer _____ Date _____

Page 1 of 1

*Resource Name or #: (Assigned by recorder) 6255 AFTON PL

P1. Other Identifier: Afton Square District

*P2. Location: Not for Publication Unrestricted *a. County Los Angeles County

and (P2b and P2c or P2d. Attach a Location Map as necessary.)

*b. USGS 7.5' Quad: Hollywood Date: 1996

c. Address: 6255 AFTON PL City: LOS ANGELES Zip: 90028

d. UTM: (Give more than one for large and/or linear resources) Zone: _____ mE/ _____ mN

e. Other Locational Data: (e.g., parcel #, directions to resource, elevation, etc., as appropriate) Elevation: _____

APN:5546022019

*P3a. Description: (Describe resource and its major elements. Include design, materials, condition, alterations, size, setting, and boundaries)

*P3b. Resource Attributes: (List attributes and codes) HP02

*P4. Resources Present: Building Structure Object Site District Element of District Other (Isolates, etc.)

P5a. Photo or Drawing (Photo required for buildings, structures, and objects.)

P5b. Description of photo:

(View, data, accession #)

12/16/08

*P6. Date Constructed/Age and

Sources: Historic

Prehistoric Both

1920

Assessor

*P7. Owner and Address:

NEW POST GROUP LLC
6335 HOMEWOOD AVE
LOS ANGELES, CA 90028

*P8. Recorded by:

Tanya Sorrell
LSA Associates
1500 Iowa Ave., Suite 200
Riverside, CA 92507

*P9. Date Recorded: 12/16/2008

*P10. Survey Type: (Describe)

Intensive



*P11. Report Citation: (Cite survey report and other sources or enter "none.")

Chattel Architecture, Planning & Preservation, Inc. Historic Resources Survey of the Hollywood Redevelopment Area. Prepared for the Community Redevelopment Agency of the City of Los Angeles in collaboration with PCR Services Corporation and LSA Associates, Inc., March 2009.

*Attachments: None Location Map Sketch Map Continuation Sheet Building, Structure, and Object Record

Archeological Record District Record Linear Feature Record Milling Station Record

Rock Art Record Artifact Record Photograph Record Other (List): _____

Page 2 of 2

*Resource Name or #: (Assigned by recorder) 6255 AFTON PL

*Recorded By: Tanya Sorrell *Date: 12/16/2008 _____ Continuation X Update

Update Status: Retains Integrity

State of California - The Resources Agency
DEPARTMENT OF PARKS AND RECREATION
PRIMARY RECORD

Primary # _____

HRI # _____

Trinomial _____

NRHP Status Code 2D2

Other Listings _____

Review Code _____ Reviewer _____ Date _____

Page 1 of 2

*Resource Name or #: (Assigned by recorder) 6249 AFTON PL

P1. Other Identifier: Afton Square District

*P2. Location: Not for Publication Unrestricted *a. County Los Angeles County

and (P2b and P2c or P2d. Attach a Location Map as necessary.)

*b. USGS 7.5' Quad: Hollywood Date: 1996

c. Address: 6249 AFTON PL City: LOS ANGELES Zip: 90028

d. UTM: (Give more than one for large and/or linear resources) Zone: _____ mE/ _____ mN

e. Other Locational Data: (e.g., parcel #, directions to resource, elevation, etc., as appropriate) Elevation: _____

APN:5546022020

*P3a. Description: (Describe resource and its major elements. Include design, materials, condition, alterations, size, setting, and boundaries)

*P3b. Resource Attributes: (List attributes and codes)

*P4. Resources Present: Building Structure Object Site District Element of District Other (Isolates, etc.)

P5a. Photo or Drawing (Photo required for buildings, structures, and objects.)



P5b. Description of photo:

(View, data, accession #)

12/16/08

*P6. Date Constructed/Age and

Sources: Historic

Prehistoric Both

1939

Assessor

*P7. Owner and Address:

NEW POST GROUP LLC
6335 HOMEWOOD AVE
LOS ANGELES, CA 90028

*P8. Recorded by:

Tanya Sorrell
LSA Associates
1500 Iowa Ave., Suite 200
Riverside, CA 92507

*P9. Date Recorded: 12/16/2008

*P10. Survey Type: (Describe)

Intensive

*P11. Report Citation: (Cite survey report and other sources or enter "none.")

Chattel Architecture, Planning & Preservation, Inc. Historic Resources Survey of the Hollywood Redevelopment Area. Prepared for the Community Redevelopment Agency of the City of Los Angeles in collaboration with PCR Services Corporation and LSA Associates, Inc., March 2009.

*Attachments: None Location Map Sketch Map Continuation Sheet Building, Structure, and Object Record

Archeological Record District Record Linear Feature Record Milling Station Record

Rock Art Record Artifact Record Photograph Record Other (List): _____

State of California - The Resources Agency
DEPARTMENT OF PARKS AND RECREATION
CONTINUATION SHEET

Primary # _____
HRI # _____
Trinomial _____

Page 2 of 2

*Resource Name or #: (Assigned by recorder) 6249 AFTON PL

*Recorded By: Tanya Sorrell *Date: 12/16/2008 _____ Continuation X Update

Update Status: Retains Integrity
setting altered by parking lot

State of California - The Resources Agency
DEPARTMENT OF PARKS AND RECREATION
PRIMARY RECORD

Primary # _____

HRI # _____

Trinomial _____

NRHP Status Code 2D2

Other Listings _____

Review Code _____ Reviewer _____ Date _____

Page 1 of 1

*Resource Name or #: (Assigned by recorder) 6245 AFTON PL

P1. Other Identifier: Afton Square District

*P2. Location: Not for Publication Unrestricted *a. County Los Angeles County
and (P2b and P2c or P2d. Attach a Location Map as necessary.)

*b. USGS 7.5' Quad: Hollywood Date: 1996

c. Address: 6245 AFTON PL City: LOS ANGELES Zip: 90028

d. UTM: (Give more than one for large and/or linear resources) Zone: _____ mE/ _____ mN

e. Other Locational Data: (e.g., parcel #, directions to resource, elevation, etc., as appropriate) Elevation: _____

APN:5546022021

*P3a. Description: (Describe resource and its major elements. Include design, materials, condition, alterations, size, setting, and boundaries)

*P3b. Resource Attributes: (List attributes and codes) HP02

*P4. Resources Present: Building Structure Object Site District Element of District Other (Isolates, etc.)

P5a. Photo or Drawing (Photo required for buildings, structures, and objects.)

P5b. Description of photo:

(View, data, accession #)

12/16/08

*P6. Date Constructed/Age and

Sources: Historic

Prehistoric Both

1919

Assessor

*P7. Owner and Address:

NEW POST GROUP LLC
6335 HOMEWOOD AVE
LOS ANGELES, CA 90028

*P8. Recorded by:

Tanya Sorrell
LSA Associates
1500 Iowa Ave., Suite 200
Riverside, CA 92507

*P9. Date Recorded: 12/16/2008

*P10. Survey Type: (Describe)

Intensive



*P11. Report Citation: (Cite survey report and other sources or enter "none.")

Chattel Architecture, Planning & Preservation, Inc. Historic Resources Survey of the Hollywood Redevelopment Area. Prepared for the Community Redevelopment Agency of the City of Los Angeles in collaboration with PCR Services Corporation and LSA Associates, Inc., March 2009.

*Attachments: None Location Map Sketch Map Continuation Sheet Building, Structure, and Object Record

Archeological Record District Record Linear Feature Record Milling Station Record

Rock Art Record Artifact Record Photograph Record Other (List): _____

Page 2 of 2

*Resource Name or #: (Assigned by recorder) 6245 AFTON PL

*Recorded By: Tanya Sorrell *Date: 12/16/2008 _____ Continuation X Update

Update Status: Retains Integrity

State of California - The Resources Agency
DEPARTMENT OF PARKS AND RECREATION
PRIMARY RECORD

Primary # _____

HRI # _____

Trinomial _____

NRHP Status Code 2D2

Other Listings _____

Review Code _____ Reviewer _____ Date _____

Page 1 of 1

*Resource Name or #: (Assigned by recorder) 6237 AFTON PL

P1. Other Identifier: Afton Square District

*P2. Location: Not for Publication Unrestricted *a. County Los Angeles County

and (P2b and P2c or P2d. Attach a Location Map as necessary.)

*b. USGS 7.5' Quad: Hollywood Date: 1996

c. Address: 6237 AFTON PL City: LOS ANGELES Zip: 90028

d. UTM: (Give more than one for large and/or linear resources) Zone: _____ mE/ _____ mN

e. Other Locational Data: (e.g., parcel #, directions to resource, elevation, etc., as appropriate) Elevation: _____

APN:5546022023

*P3a. Description: (Describe resource and its major elements. Include design, materials, condition, alterations, size, setting, and boundaries)

*P3b. Resource Attributes: (List attributes and codes) HP02

*P4. Resources Present: Building Structure Object Site District Element of District Other (Isolates, etc.)

P5a. Photo or Drawing (Photo required for buildings, structures, and objects.)



P5b. Description of photo:

(View, data, accession #)

12/16/08

*P6. Date Constructed/Age and

Sources: Historic

Prehistoric Both

1953

Assessor

*P7. Owner and Address:

MORALES LIBOT,MYRNA A

6237 AFTON PL

LOS ANGELES, CA 90028

*P8. Recorded by:

Tanya Sorrell

LSA Associates

1500 Iowa Ave., Suite 200

Riverside, CA 92507

*P9. Date Recorded: 12/16/2008

*P10. Survey Type: (Describe)

Intensive

*P11. Report Citation: (Cite survey report and other sources or enter "none.")

Chattel Architecture, Planning & Preservation, Inc. Historic Resources Survey of the Hollywood Redevelopment Area. Prepared for the Community Redevelopment Agency of the City of Los Angeles in collaboration with PCR Services Corporation and LSA Associates, Inc., March 2009.

*Attachments: None Location Map Sketch Map Continuation Sheet Building, Structure, and Object Record

Archeological Record District Record Linear Feature Record Milling Station Record

Rock Art Record Artifact Record Photograph Record Other (List): _____

Primary # _____

HRI # _____

Trinomial _____

Page 2 of 2

*Resource Name or #: (Assigned by recorder) 6237 AFTON PL

*Recorded By: Tanya Sorrell

*Date: 12/16/2008

Continuation

Update

Update Status: Retains Integrity

State of California - The Resources Agency
DEPARTMENT OF PARKS AND RECREATION
PRIMARY RECORD

Primary # _____

HRI # _____

Trinomial _____

NRHP Status Code 2D2

Other Listings _____

Review Code _____ Reviewer _____ Date _____

Page 1 of 1

*Resource Name or #: (Assigned by recorder) 6231 AFTON PL

P1. Other Identifier: Afton Square District

*P2. Location: Not for Publication Unrestricted *a. County Los Angeles County
and (P2b and P2c or P2d. Attach a Location Map as necessary.)

*b. USGS 7.5' Quad: Hollywood Date: 1996

c. Address: 6231 AFTON PL City: LOS ANGELES Zip: 90028

d. UTM: (Give more than one for large and/or linear resources) Zone: _____ mE/ _____ mN

e. Other Locational Data: (e.g., parcel #, directions to resource, elevation, etc., as appropriate) Elevation: _____

APN:5546022024

*P3a. Description: (Describe resource and its major elements. Include design, materials, condition, alterations, size, setting, and boundaries)

*P3b. Resource Attributes: (List attributes and codes) HP03

*P4. Resources Present: Building Structure Object Site District Element of District Other (Isolates, etc.)

P5a. Photo or Drawing (Photo required for buildings, structures, and objects.)

P5b. Description of photo:

(View, data, accession #)

12/16/08

*P6. Date Constructed/Age and

Sources: Historic

Prehistoric Both

1929

Assessor

*P7. Owner and Address:

AFTON PLACE SENIOR APARTMENTS LP

10390 SANTA MONICA BLVD (# 400)

LOS ANGELES, CA 90025

*P8. Recorded by:

Tanya Sorrell

LSA Associates

1500 Iowa Ave., Suite 200

Riverside, CA 92507

*P9. Date Recorded: 12/16/2008

*P10. Survey Type: (Describe)

Intensive



*P11. Report Citation: (Cite survey report and other sources or enter "none.")

Chattel Architecture, Planning & Preservation, Inc. Historic Resources Survey of the Hollywood Redevelopment Area. Prepared for the Community Redevelopment Agency of the City of Los Angeles in collaboration with PCR Services Corporation and LSA Associates, Inc., March 2009.

*Attachments: None Location Map Sketch Map Continuation Sheet Building, Structure, and Object Record

Archeological Record District Record Linear Feature Record Milling Station Record

Rock Art Record Artifact Record Photograph Record Other (List): _____

State of California - The Resources Agency
DEPARTMENT OF PARKS AND RECREATION
CONTINUATION SHEET

Primary # _____
HRI # _____
Trinomial _____

Page 2 of 2

*Resource Name or #: (Assigned by recorder) 6231 AFTON PL

*Recorded By: Tanya Sorrell *Date: 12/16/2008 _____ Continuation X Update

Update Status: Retains Integrity

State of California - The Resources Agency
DEPARTMENT OF PARKS AND RECREATION
PRIMARY RECORD

Primary # _____

HRI # _____

Trinomial _____

NRHP Status Code 2D2

Other Listings _____

Review Code _____ Reviewer _____ Date _____

Page 1 of 2

*Resource Name or #: (Assigned by recorder) 6225 AFTON PL

P1. Other Identifier: Afton Square District

*P2. Location: Not for Publication Unrestricted *a. County Los Angeles County
and (P2b and P2c or P2d. Attach a Location Map as necessary.)

*b. USGS 7.5' Quad: Hollywood Date: 1996

c. Address: 6225 AFTON PL City: LOS ANGELES Zip: 90028

d. UTM: (Give more than one for large and/or linear resources) Zone: _____ mE/ _____ mN

e. Other Locational Data: (e.g., parcel #, directions to resource, elevation, etc., as appropriate) Elevation: _____

APN:5546022025

*P3a. Description: (Describe resource and its major elements. Include design, materials, condition, alterations, size, setting, and boundaries)

*P3b. Resource Attributes: (List attributes and codes) HP02

*P4. Resources Present: Building Structure Object Site District Element of District Other (Isolates, etc.)

P5a. Photo or Drawing (Photo required for buildings, structures, and objects.)

P5b. Description of photo:

(View, data, accession #)

12/16/08

*P6. Date Constructed/Age and

Sources: Historic

Prehistoric Both

1922

Assessor

*P7. Owner and Address:

REYNAR, SYLVESTER B, III

6225 AFTON PL

LOS ANGELES, CA 90028

*P8. Recorded by:

Tanya Sorrell

LSA Associates

1500 Iowa Ave., Suite 200

Riverside, CA 92507

*P9. Date Recorded: 12/16/2008

*P10. Survey Type: (Describe)

Intensive



*P11. Report Citation: (Cite survey report and other sources or enter "none.")

Chattel Architecture, Planning & Preservation, Inc. Historic Resources Survey of the Hollywood Redevelopment Area. Prepared for the Community Redevelopment Agency of the City of Los Angeles in collaboration with PCR Services Corporation and LSA Associates, Inc., March 2009.

*Attachments: None Location Map Sketch Map Continuation Sheet Building, Structure, and Object Record

Archeological Record District Record Linear Feature Record Milling Station Record

Rock Art Record Artifact Record Photograph Record Other (List): _____

Page 2 of 2

*Resource Name or #: (Assigned by recorder) 6225 AFTON PL

*Recorded By: Tanya Sorrell *Date: 12/16/2008 _____ Continuation X Update

Update Status: Retains Integrity
porch replaced with aluminum canopy

State of California - The Resources Agency
DEPARTMENT OF PARKS AND RECREATION
PRIMARY RECORD

Primary # _____

HRI # _____

Trinomial _____

NRHP Status Code 2D2

Other Listings _____

Review Code _____ Reviewer _____ Date _____

Page 1 of 1

*Resource Name or #: (Assigned by recorder) 6221 AFTON PL

P1. Other Identifier: Afton Square District

*P2. Location: Not for Publication Unrestricted *a. County Los Angeles County

and (P2b and P2c or P2d. Attach a Location Map as necessary.)

*b. USGS 7.5' Quad: Hollywood Date: 1996

c. Address: 6221 AFTON PL City: LOS ANGELES Zip: 90028

d. UTM: (Give more than one for large and/or linear resources) Zone: _____ mE/ _____ mN

e. Other Locational Data: (e.g., parcel #, directions to resource, elevation, etc., as appropriate) Elevation: _____

APN:5546022026

*P3a. Description: (Describe resource and its major elements. Include design, materials, condition, alterations, size, setting, and boundaries)

*P3b. Resource Attributes: (List attributes and codes) HP02

*P4. Resources Present: Building Structure Object Site District Element of District Other (Isolates, etc.)

P5a. Photo or Drawing (Photo required for buildings, structures, and objects.)

P5b. Description of photo:

(View, data, accession #)

12/16/08

*P6. Date Constructed/Age and

Sources: Historic

Prehistoric Both

1921

Assessor

*P7. Owner and Address:

BRUNINK,KALAN

6221 AFTON PL

LOS ANGELES, CA 90028

*P8. Recorded by:

Tanya Sorrell

LSA Associates

1500 Iowa Ave., Suite 200

Riverside, CA 92507

*P9. Date Recorded: 12/16/2008

*P10. Survey Type: (Describe)

Intensive



*P11. Report Citation: (Cite survey report and other sources or enter "none.")

Chattel Architecture, Planning & Preservation, Inc. Historic Resources Survey of the Hollywood Redevelopment Area. Prepared for the Community Redevelopment Agency of the City of Los Angeles in collaboration with PCR Services Corporation and LSA Associates, Inc., March 2009.

*Attachments: None Location Map Sketch Map Continuation Sheet Building, Structure, and Object Record

Archeological Record District Record Linear Feature Record Milling Station Record

Rock Art Record Artifact Record Photograph Record Other (List): _____

Page 2 of 2

*Resource Name or #: (Assigned by recorder) 6221 AFTON PL

*Recorded By: Tanya Sorrell *Date: 12/16/2008 _____ Continuation X Update

Update Status: Retains Integrity

State of California - The Resources Agency
DEPARTMENT OF PARKS AND RECREATION
PRIMARY RECORD

Primary # _____

HRI # _____

Trinomial _____

NRHP Status Code 2D2

Other Listings _____

Review Code _____ Reviewer _____ Date _____

Page 1 of 1

*Resource Name or #: (Assigned by recorder) _____

P1. Other Identifier: Afton Square District

*P2. Location: Not for Publication Unrestricted *a. County Los Angeles County

and (P2b and P2c or P2d. Attach a Location Map as necessary.)

*b. USGS 7.5' Quad: Hollywood Date: 1996

c. Address: _____ City: _____ Zip: _____

d. UTM: (Give more than one for large and/or linear resources) Zone: _____ mE/ _____ mN

e. Other Locational Data: (e.g., parcel #, directions to resource, elevation, etc., as appropriate) Elevation: _____

APN:5546022900

*P3a. Description: (Describe resource and its major elements. Include design, materials, condition, alterations, size, setting, and boundaries)

*P3b. Resource Attributes: (List attributes and codes) HP02

*P4. Resources Present: Building Structure Object Site District Element of District Other (Isolates, etc.)

P5a. Photo or Drawing (Photo required for buildings, structures, and objects.)

P5b. Description of photo:

(View, data, accession #)

12/16/08

*P6. Date Constructed/Age and

Sources: Historic

Prehistoric Both

*P7. Owner and Address:

L A CITY

*P8. Recorded by:

Tanya Sorrell

LSA Associates

1500 Iowa Ave., Suite 200

Riverside, CA 92507

*P9. Date Recorded: 12/16/2008

*P10. Survey Type: (Describe)

Intensive



*P11. Report Citation: (Cite survey report and other sources or enter "none.")

Chattel Architecture, Planning & Preservation, Inc. Historic Resources Survey of the Hollywood Redevelopment Area. Prepared for the Community Redevelopment Agency of the City of Los Angeles in collaboration with PCR Services Corporation and LSA Associates, Inc., March 2009.

*Attachments: None Location Map Sketch Map Continuation Sheet Building, Structure, and Object Record

Archeological Record District Record Linear Feature Record Milling Station Record

Rock Art Record Artifact Record Photograph Record Other (List): _____

Primary # _____

HRI # _____

Trinomial _____

Page 2 of 2

*Resource Name or #: (Assigned by recorder) _____

*Recorded By: Tanya Sorrell

*Date: 12/16/2008

____ Continuation

X Update

Update Status: Retains Integrity

State of California - The Resources Agency
DEPARTMENT OF PARKS AND RECREATION
PRIMARY RECORD

Primary # _____

HRI # _____

Trinomial _____

NRHP Status Code 2D2

Other Listings _____

Review Code _____ Reviewer _____ Date _____

Page 1 of 1

*Resource Name or #: (Assigned by recorder) 6206 LELAND WAY

P1. Other Identifier: Afton Square District

*P2. Location: Not for Publication Unrestricted *a. County Los Angeles County
and (P2b and P2c or P2d. Attach a Location Map as necessary.)

*b. USGS 7.5' Quad: Hollywood Date: 1996

c. Address: 6206 LELAND WAY City: LOS ANGELES Zip: 90028

d. UTM: (Give more than one for large and/or linear resources) Zone: _____ mE/ _____ mN

e. Other Locational Data: (e.g., parcel #, directions to resource, elevation, etc., as appropriate) Elevation: _____

APN:5546023002

*P3a. Description: (Describe resource and its major elements. Include design, materials, condition, alterations, size, setting, and boundaries)

*P3b. Resource Attributes: (List attributes and codes)

*P4. Resources Present: Building Structure Object Site District Element of District Other (Isolates, etc.)

P5a. Photo or Drawing (Photo required for buildings, structures, and objects.)

P5b. Description of photo:

(View, data, accession #)

12/18/08

*P6. Date Constructed/Age and

Sources: Historic

Prehistoric Both

1923

Assessor

*P7. Owner and Address:

HOLLYWOOD EL CENTRO LIMITED

11812 SAN VICENTE BLVD (STE 600)

LOS ANGELES, CA 90049

*P8. Recorded by:

Tanya Sorrell

LSA Associates

1500 Iowa Ave., Suite 200

Riverside, CA 92507

*P9. Date Recorded: 12/18/2008

*P10. Survey Type: (Describe)

Intensive



*P11. Report Citation: (Cite survey report and other sources or enter "none.")

Chattel Architecture, Planning & Preservation, Inc. Historic Resources Survey of the Hollywood Redevelopment Area. Prepared for the Community Redevelopment Agency of the City of Los Angeles in collaboration with PCR Services Corporation and LSA Associates, Inc., March 2009.

*Attachments: None Location Map Sketch Map Continuation Sheet Building, Structure, and Object Record

Archeological Record District Record Linear Feature Record Milling Station Record

Rock Art Record Artifact Record Photograph Record Other (List): _____

Page 2 of 2

*Resource Name or #: (Assigned by recorder) 6206 LELAND WAY

*Recorded By: Tanya Sorrell *Date: 12/18/2008 _____ Continuation X Update

Update Status: Retains Integrity

State of California - The Resources Agency
DEPARTMENT OF PARKS AND RECREATION
PRIMARY RECORD

Primary # _____

HRI # _____

Trinomial _____

NRHP Status Code 2D2

Other Listings _____

Review Code _____ Reviewer _____ Date _____

Page 1 of 1

*Resource Name or #: (Assigned by recorder) 6214 LELAND WAY

P1. Other Identifier: Afton Square District

*P2. Location: Not for Publication Unrestricted *a. County Los Angeles County

and (P2b and P2c or P2d. Attach a Location Map as necessary.)

*b. USGS 7.5' Quad: Hollywood Date: 1996

c. Address: 6214 LELAND WAY City: LOS ANGELES Zip: 90028

d. UTM: (Give more than one for large and/or linear resources) Zone: _____ mE/ _____ mN

e. Other Locational Data: (e.g., parcel #, directions to resource, elevation, etc., as appropriate) Elevation: _____

APN:5546023003

*P3a. Description: (Describe resource and its major elements. Include design, materials, condition, alterations, size, setting, and boundaries)

*P3b. Resource Attributes: (List attributes and codes) HP03

*P4. Resources Present: Building Structure Object Site District Element of District Other (Isolates, etc.)

P5a. Photo or Drawing (Photo required for buildings, structures, and objects.)

P5b. Description of photo:

(View, data, accession #)

12/18/08

*P6. Date Constructed/Age and

Sources: Historic

Prehistoric Both

1929

Assessor

*P7. Owner and Address:

HOLLYWOOD EL CENTRO LIMITED
11812 SAN VICENTE BLVD (STE 600)
LOS ANGELES, CA 90049

*P8. Recorded by:

Tanya Sorrell
LSA Associates
1500 Iowa Ave., Suite 200
Riverside, CA 92507

*P9. Date Recorded: 12/18/2008

*P10. Survey Type: (Describe)

Intensive



*P11. Report Citation: (Cite survey report and other sources or enter "none.")

Chattel Architecture, Planning & Preservation, Inc. Historic Resources Survey of the Hollywood Redevelopment Area. Prepared for the Community Redevelopment Agency of the City of Los Angeles in collaboration with PCR Services Corporation and LSA Associates, Inc., March 2009.

*Attachments: None Location Map Sketch Map Continuation Sheet Building, Structure, and Object Record

Archeological Record District Record Linear Feature Record Milling Station Record

Rock Art Record Artifact Record Photograph Record Other (List): _____

Page 2 of 2

*Resource Name or #: (Assigned by recorder) 6214 LELAND WAY

*Recorded By: Tanya Sorrell *Date: 12/18/2008 _____ Continuation X Update

Update Status: Retains Integrity

State of California - The Resources Agency
DEPARTMENT OF PARKS AND RECREATION
PRIMARY RECORD

Primary # _____

HRI # _____

Trinomial _____

NRHP Status Code 2D2

Other Listings _____

Review Code _____ Reviewer _____ Date _____

Page 1 of 1

*Resource Name or #: (Assigned by recorder) 6218 LELAND WAY

P1. Other Identifier: Afton Square District

*P2. Location: Not for Publication Unrestricted *a. County Los Angeles County
and (P2b and P2c or P2d. Attach a Location Map as necessary.)

*b. USGS 7.5' Quad: Hollywood Date: 1996

c. Address: 6218 LELAND WAY City: LOS ANGELES Zip: 90028

d. UTM: (Give more than one for large and/or linear resources) Zone: _____ mE/ _____ mN

e. Other Locational Data: (e.g., parcel #, directions to resource, elevation, etc., as appropriate) Elevation: _____

APN:5546023004

*P3a. Description: (Describe resource and its major elements. Include design, materials, condition, alterations, size, setting, and boundaries)

*P3b. Resource Attributes: (List attributes and codes) HP03

*P4. Resources Present: Building Structure Object Site District Element of District Other (Isolates, etc.)

P5a. Photo or Drawing (Photo required for buildings, structures, and objects.)

P5b. Description of photo:

(View, data, accession #)

12/18/08

*P6. Date Constructed/Age and

Sources: Historic

Prehistoric Both

1924

Assessor

*P7. Owner and Address:

HOLLYWOOD EL CENTRO LIMITED

11812 SAN VICENTE BLVD (STE 600)

LOS ANGELES, CA 90049

*P8. Recorded by:

Tanya Sorrell

LSA Associates

1500 Iowa Ave., Suite 200

Riverside, CA 92507

*P9. Date Recorded: 12/18/2008

*P10. Survey Type: (Describe)

Intensive



*P11. Report Citation: (Cite survey report and other sources or enter "none.")

Chattel Architecture, Planning & Preservation, Inc. Historic Resources Survey of the Hollywood Redevelopment Area. Prepared for the Community Redevelopment Agency of the City of Los Angeles in collaboration with PCR Services Corporation and LSA Associates, Inc., March 2009.

*Attachments: None Location Map Sketch Map Continuation Sheet Building, Structure, and Object Record

Archeological Record District Record Linear Feature Record Milling Station Record

Rock Art Record Artifact Record Photograph Record Other (List): _____

State of California - The Resources Agency
DEPARTMENT OF PARKS AND RECREATION
CONTINUATION SHEET

Primary # _____
HRI # _____
Trinomial _____

Page 2 of 2

*Resource Name or #: (Assigned by recorder) 6218 LELAND WAY

*Recorded By: Tanya Sorrell *Date: 12/18/2008 _____ Continuation X Update

Update Status: Retains Integrity

State of California - The Resources Agency
DEPARTMENT OF PARKS AND RECREATION
PRIMARY RECORD

Primary # _____

HRI # _____

Trinomial _____

NRHP Status Code 2D2

Other Listings _____

Review Code _____ Reviewer _____ Date _____

Page 1 of 1

*Resource Name or #: (Assigned by recorder) 6224 LELAND WAY

P1. Other Identifier: Afton Square District

*P2. Location: Not for Publication Unrestricted *a. County Los Angeles County
and (P2b and P2c or P2d. Attach a Location Map as necessary.)

*b. USGS 7.5' Quad: Hollywood Date: 1996

c. Address: 6224 LELAND WAY City: LOS ANGELES Zip: 90028

d. UTM: (Give more than one for large and/or linear resources) Zone: _____ mE/ _____ mN

e. Other Locational Data: (e.g., parcel #, directions to resource, elevation, etc., as appropriate) Elevation: _____

APN:5546023005

*P3a. Description: (Describe resource and its major elements. Include design, materials, condition, alterations, size, setting, and boundaries)

*P3b. Resource Attributes: (List attributes and codes) HP03

*P4. Resources Present: Building Structure Object Site District Element of District Other (Isolates, etc.)

P5a. Photo or Drawing (Photo required for buildings, structures, and objects.)

P5b. Description of photo:

(View, data, accession #)

12/18/08

*P6. Date Constructed/Age and

Sources: Historic

Prehistoric Both

1924

Assessor

*P7. Owner and Address:

HOLLYWOOD EL CENTRO LIMITED

11812 SAN VICENTE BLVD (STE 600)

LOS ANGELES, CA 90049

*P8. Recorded by:

Tanya Sorrell

LSA Associates

1500 Iowa Ave., Suite 200

Riverside, CA 92507

*P9. Date Recorded: 12/18/2008

*P10. Survey Type: (Describe)

Intensive



*P11. Report Citation: (Cite survey report and other sources or enter "none.")

Chattel Architecture, Planning & Preservation, Inc. Historic Resources Survey of the Hollywood Redevelopment Area. Prepared for the Community Redevelopment Agency of the City of Los Angeles in collaboration with PCR Services Corporation and LSA Associates, Inc., March 2009.

*Attachments: None Location Map Sketch Map Continuation Sheet Building, Structure, and Object Record

Archeological Record District Record Linear Feature Record Milling Station Record

Rock Art Record Artifact Record Photograph Record Other (List): _____

State of California - The Resources Agency
DEPARTMENT OF PARKS AND RECREATION
CONTINUATION SHEET

Primary # _____
HRI # _____
Trinomial _____

Page 2 of 2

*Resource Name or #: (Assigned by recorder) 6224 LELAND WAY

*Recorded By: Tanya Sorrell *Date: 12/18/2008 _____ Continuation X Update

Update Status: Retains Integrity

State of California - The Resources Agency
DEPARTMENT OF PARKS AND RECREATION
PRIMARY RECORD

Primary # _____

HRI # _____

Trinomial _____

NRHP Status Code 2D2

Other Listings _____

Review Code _____ Reviewer _____ Date _____

Page 1 of 2

*Resource Name or #: (Assigned by recorder) 1401 N EL CENTRO AVE

P1. Other Identifier: Afton Square District

*P2. Location: Not for Publication Unrestricted *a. County Los Angeles County

and (P2b and P2c or P2d. Attach a Location Map as necessary.)

*b. USGS 7.5' Quad: Hollywood Date: 1996

c. Address: 1401 N EL CENTRO AVE City: LOS ANGELES Zip: 90028

d. UTM: (Give more than one for large and/or linear resources) Zone: _____ mE/ _____ mN

e. Other Locational Data: (e.g., parcel #, directions to resource, elevation, etc., as appropriate) Elevation: _____

APN:5546023007

*P3a. Description: (Describe resource and its major elements. Include design, materials, condition, alterations, size, setting, and boundaries)

*P3b. Resource Attributes: (List attributes and codes) HP03

*P4. Resources Present: Building Structure Object Site District Element of District Other (Isolates, etc.)

P5a. Photo or Drawing (Photo required for buildings, structures, and objects.)

P5b. Description of photo:

(View, data, accession #)

12/16/08

*P6. Date Constructed/Age and

Sources: Historic

Prehistoric Both

1922

Assessor

*P7. Owner and Address:

HOLLYWOOD EL CENTRO LIMITED
11812 SAN VICENTE BLVD (STE 600)
LOS ANGELES, CA 90049

*P8. Recorded by:

Tanya Sorrell
LSA Associates
1500 Iowa Ave., Suite 200
Riverside, CA 92507

*P9. Date Recorded: 12/16/2008

*P10. Survey Type: (Describe)

Intensive



*P11. Report Citation: (Cite survey report and other sources or enter "none.")

Chattel Architecture, Planning & Preservation, Inc. Historic Resources Survey of the Hollywood Redevelopment Area. Prepared for the Community Redevelopment Agency of the City of Los Angeles in collaboration with PCR Services Corporation and LSA Associates, Inc., March 2009.

*Attachments: None Location Map Sketch Map Continuation Sheet Building, Structure, and Object Record

Archeological Record District Record Linear Feature Record Milling Station Record

Rock Art Record Artifact Record Photograph Record Other (List): _____

State of California - The Resources Agency
DEPARTMENT OF PARKS AND RECREATION
CONTINUATION SHEET

Primary # _____
HRI # _____
Trinomial _____

Page 2 of 2

*Resource Name or #: (Assigned by recorder) 1401 N EL CENTRO AVE

*Recorded By: Tanya Sorrell *Date: 12/16/2008 _____ Continuation X Update

Update Status: Retains Integrity
obscured by landscaping

State of California - The Resources Agency
DEPARTMENT OF PARKS AND RECREATION
PRIMARY RECORD

Primary # _____

HRI # _____

Trinomial _____

NRHP Status Code 2D2

Other Listings _____

Review Code _____ Reviewer _____ Date _____

Page 1 of 2

*Resource Name or #: (Assigned by recorder) Hollywood El Centro

P1. Other Identifier: Afton Square District

*P2. Location: Not for Publication Unrestricted *a. County Los Angeles County
and (P2b and P2c or P2d. Attach a Location Map as necessary.)

*b. USGS 7.5' Quad: Hollywood Date: 1996

c. Address: 6207 DE LONGPRE AVE City: LOS ANGELES Zip: 90028

d. UTM: (Give more than one for large and/or linear resources) Zone: _____ mE/ _____ mN

e. Other Locational Data: (e.g., parcel #, directions to resource, elevation, etc., as appropriate) Elevation: _____

APN:5546023009

*P3a. Description: (Describe resource and its major elements. Include design, materials, condition, alterations, size, setting, and boundaries)

*P3b. Resource Attributes: (List attributes and codes) HP03

*P4. Resources Present: Building Structure Object Site District Element of District Other (Isolates, etc.)

P5a. Photo or Drawing (Photo required for buildings, structures, and objects.)

P5b. Description of photo:

(View, data, accession #)

12/16/08

*P6. Date Constructed/Age and

Sources: Historic

Prehistoric Both

1922

Assessor

*P7. Owner and Address:

HOLLYWOOD EL CENTRO LIMITED

11812 SAN VICENTE BLVD (STE 600)

LOS ANGELES, CA 90049

*P8. Recorded by:

Tanya Sorrell

LSA Associates

1500 Iowa Ave., Suite 200

Riverside, CA 92507

*P9. Date Recorded: 12/16/2008

*P10. Survey Type: (Describe)

Intensive



*P11. Report Citation: (Cite survey report and other sources or enter "none.")

Chattel Architecture, Planning & Preservation, Inc. Historic Resources Survey of the Hollywood Redevelopment Area. Prepared for the Community Redevelopment Agency of the City of Los Angeles in collaboration with PCR Services Corporation and LSA Associates, Inc., March 2009.

*Attachments: None Location Map Sketch Map Continuation Sheet Building, Structure, and Object Record

Archeological Record District Record Linear Feature Record Milling Station Record

Rock Art Record Artifact Record Photograph Record Other (List): _____

State of California - The Resources Agency
DEPARTMENT OF PARKS AND RECREATION
CONTINUATION SHEET

Primary # _____
HRI # _____
Trinomial _____

Page 2 of 2

*Resource Name or #: (Assigned by recorder) Hollywood El Centro

*Recorded By: Tanya Sorrell *Date: 12/16/2008 _____ Continuation X Update

Update Status: Retains Integrity
joined to neighboring property

State of California - The Resources Agency
DEPARTMENT OF PARKS AND RECREATION
PRIMARY RECORD

Primary # _____

HRI # _____

Trinomial _____

NRHP Status Code 2D2

Other Listings _____

Review Code _____ Reviewer _____ Date _____

Page 1 of 2

*Resource Name or #: (Assigned by recorder) Hollywood El Centro

P1. Other Identifier: Afton Square District

*P2. Location: Not for Publication Unrestricted *a. County Los Angeles County

and (P2b and P2c or P2d. Attach a Location Map as necessary.)

*b. USGS 7.5' Quad: Hollywood Date: 1996

c. Address: 6215 DE LONGPRE AVE City: LOS ANGELES Zip: 90028

d. UTM: (Give more than one for large and/or linear resources) Zone: _____ mE/ _____ mN

e. Other Locational Data: (e.g., parcel #, directions to resource, elevation, etc., as appropriate) Elevation: _____

APN:5546023010

*P3a. Description: (Describe resource and its major elements. Include design, materials, condition, alterations, size, setting, and boundaries)

*P3b. Resource Attributes: (List attributes and codes) HP03

*P4. Resources Present: Building Structure Object Site District Element of District Other (Isolates, etc.)

P5a. Photo or Drawing (Photo required for buildings, structures, and objects.)

P5b. Description of photo:

(View, data, accession #)

12/16/08

*P6. Date Constructed/Age and

Sources: Historic

Prehistoric Both

1922

Assessor

*P7. Owner and Address:

HOLLYWOOD EL CENTRO LIMITED
11812 SAN VICENTE BLVD (STE 600)
LOS ANGELES, CA 90049


*P8. Recorded by:

Tanya Sorrell
LSA Associates
1500 Iowa Ave., Suite 200
Riverside, CA 92507

*P9. Date Recorded: 12/16/2008

*P10. Survey Type: (Describe)

Intensive



*P11. Report Citation: (Cite survey report and other sources or enter "none.")

Chattel Architecture, Planning & Preservation, Inc. Historic Resources Survey of the Hollywood Redevelopment Area. Prepared for the Community Redevelopment Agency of the City of Los Angeles in collaboration with PCR Services Corporation and LSA Associates, Inc., March 2009.

*Attachments: None Location Map Sketch Map Continuation Sheet Building, Structure, and Object Record

Archeological Record District Record Linear Feature Record Milling Station Record

Rock Art Record Artifact Record Photograph Record Other (List): _____

State of California - The Resources Agency
DEPARTMENT OF PARKS AND RECREATION
CONTINUATION SHEET

Primary # _____
HRI # _____
Trinomial _____

Page 2 of 2

*Resource Name or #: (Assigned by recorder) Hollywood El Centro

*Recorded By: Tanya Sorrell *Date: 12/16/2008 _____ Continuation X Update

Update Status: Retains Integrity
joined to neighboring property

State of California - The Resources Agency
DEPARTMENT OF PARKS AND RECREATION
PRIMARY RECORD

Primary # _____

HRI # _____

Trinomial _____

NRHP Status Code 2D2

Other Listings _____

Review Code _____ Reviewer _____ Date _____

Page 1 of 1

*Resource Name or #: (Assigned by recorder) Hollywood El Centro

P1. Other Identifier: Afton Square District

*P2. Location: Not for Publication Unrestricted *a. County Los Angeles County
and (P2b and P2c or P2d. Attach a Location Map as necessary.)

*b. USGS 7.5' Quad: Hollywood Date: 1996

c. Address: 6219 DE LONGPRE AVE City: LOS ANGELES Zip: 90028

d. UTM: (Give more than one for large and/or linear resources) Zone: _____ mE/ _____ mN

e. Other Locational Data: (e.g., parcel #, directions to resource, elevation, etc., as appropriate) Elevation: _____

APN:5546023011

*P3a. Description: (Describe resource and its major elements. Include design, materials, condition, alterations, size, setting, and boundaries)

*P3b. Resource Attributes: (List attributes and codes) HP03

*P4. Resources Present: Building Structure Object Site District Element of District Other (Isolates, etc.)

P5a. Photo or Drawing (Photo required for buildings, structures, and objects.)

P5b. Description of photo:

(View, data, accession #)

12/16/08

*P6. Date Constructed/Age and

Sources: Historic

Prehistoric Both

1936

Assessor

*P7. Owner and Address:

HOLLYWOOD EL CENTRO LIMITED

6219 DE LONGPRE AVE

LOS ANGELES, CA 90028

*P8. Recorded by:

Tanya Sorrell

LSA Associates

1500 Iowa Ave., Suite 200

Riverside, CA 92507

*P9. Date Recorded: 12/16/2008

*P10. Survey Type: (Describe)

Intensive



*P11. Report Citation: (Cite survey report and other sources or enter "none.")

Chattel Architecture, Planning & Preservation, Inc. Historic Resources Survey of the Hollywood Redevelopment Area. Prepared for the Community Redevelopment Agency of the City of Los Angeles in collaboration with PCR Services Corporation and LSA Associates, Inc., March 2009.

*Attachments: None Location Map Sketch Map Continuation Sheet Building, Structure, and Object Record

Archeological Record District Record Linear Feature Record Milling Station Record

Rock Art Record Artifact Record Photograph Record Other (List): _____

Primary # _____

HRI # _____

Trinomial _____

Page 2 of 2

*Resource Name or #: (Assigned by recorder) Hollywood El Centro

*Recorded By: Tanya Sorrell

*Date: 12/16/2008

Continuation

Update

Update Status: Retains Integrity

State of California - The Resources Agency
DEPARTMENT OF PARKS AND RECREATION
PRIMARY RECORD

Primary # _____

HRI # _____

Trinomial _____

NRHP Status Code 2D2

Other Listings _____

Review Code _____ Reviewer _____ Date _____

Page 1 of 2

*Resource Name or #: (Assigned by recorder) Hollywood El Centro

P1. Other Identifier: Afton Square District

*P2. Location: Not for Publication Unrestricted *a. County Los Angeles County

and (P2b and P2c or P2d. Attach a Location Map as necessary.)

*b. USGS 7.5' Quad: Hollywood Date: 1996

c. Address: 6225 DE LONGPRE AVE City: LOS ANGELES Zip: 90028

d. UTM: (Give more than one for large and/or linear resources) Zone: _____ mE/ _____ mN

e. Other Locational Data: (e.g., parcel #, directions to resource, elevation, etc., as appropriate) Elevation: _____

APN:5546023012

*P3a. Description: (Describe resource and its major elements. Include design, materials, condition, alterations, size, setting, and boundaries)

*P3b. Resource Attributes: (List attributes and codes) HP03

*P4. Resources Present: Building Structure Object Site District Element of District Other (Isolates, etc.)

P5a. Photo or Drawing (Photo required for buildings, structures, and objects.)

P5b. Description of photo:

(View, data, accession #)

12/16/08

*P6. Date Constructed/Age and

Sources: Historic

Prehistoric Both

1923

Assessor

*P7. Owner and Address:

HOLLYWOOD EL CENTRO LIMITED
11812 SAN VICENTE BLVD (STE 600)
LOS ANGELES, CA 90049


*P8. Recorded by:

Tanya Sorrell
LSA Associates
1500 Iowa Ave., Suite 200
Riverside, CA 92507

*P9. Date Recorded: 12/16/2008

*P10. Survey Type: (Describe)

Intensive



*P11. Report Citation: (Cite survey report and other sources or enter "none.")

Chattel Architecture, Planning & Preservation, Inc. Historic Resources Survey of the Hollywood Redevelopment Area. Prepared for the Community Redevelopment Agency of the City of Los Angeles in collaboration with PCR Services Corporation and LSA Associates, Inc., March 2009.

*Attachments: None Location Map Sketch Map Continuation Sheet Building, Structure, and Object Record

Archeological Record District Record Linear Feature Record Milling Station Record

Rock Art Record Artifact Record Photograph Record Other (List): _____

State of California - The Resources Agency
DEPARTMENT OF PARKS AND RECREATION
CONTINUATION SHEET

Primary # _____
HRI # _____
Trinomial _____

Page 2 of 2

*Resource Name or #: (Assigned by recorder) Hollywood El Centro

*Recorded By: Tanya Sorrell *Date: 12/16/2008 _____ Continuation X Update

Update Status: Retains Integrity
Bungalow Court

State of California - The Resources Agency
DEPARTMENT OF PARKS AND RECREATION
PRIMARY RECORD

Primary # _____

HRI # _____

Trinomial _____

NRHP Status Code 2D2

Other Listings _____

Review Code _____ Reviewer _____ Date _____

Page 1 of 1

*Resource Name or #: (Assigned by recorder) 6259 DE LONGPRE AVE

P1. Other Identifier: Afton Square District

*P2. Location: Not for Publication Unrestricted *a. County Los Angeles County
and (P2b and P2c or P2d. Attach a Location Map as necessary.)

*b. USGS 7.5' Quad: Hollywood Date: 1996

c. Address: 6259 DE LONGPRE AVE City: LOS ANGELES Zip: 90028

d. UTM: (Give more than one for large and/or linear resources) Zone: _____ mE/ _____ mN

e. Other Locational Data: (e.g., parcel #, directions to resource, elevation, etc., as appropriate) Elevation: _____

APN:5546023030

*P3a. Description: (Describe resource and its major elements. Include design, materials, condition, alterations, size, setting, and boundaries)

*P3b. Resource Attributes: (List attributes and codes) HP02

*P4. Resources Present: Building Structure Object Site District Element of District Other (Isolates, etc.)

P5a. Photo or Drawing (Photo required for buildings, structures, and objects.)

P5b. Description of photo:

(View, data, accession #)

12/16/08

*P6. Date Constructed/Age and

Sources: Historic

Prehistoric Both

1915

Assessor

*P7. Owner and Address:

HAGAMAN, KEITH AND

12121 WILSHIRE BLVD (# 959)

LOS ANGELES, CA 90025

*P8. Recorded by:

Tanya Sorrell

LSA Associates

1500 Iowa Ave., Suite 200

Riverside, CA 92507

*P9. Date Recorded: 12/16/2008

*P10. Survey Type: (Describe)

Intensive



*P11. Report Citation: (Cite survey report and other sources or enter "none.")

Chattel Architecture, Planning & Preservation, Inc. Historic Resources Survey of the Hollywood Redevelopment Area. Prepared for the Community Redevelopment Agency of the City of Los Angeles in collaboration with PCR Services Corporation and LSA Associates, Inc., March 2009.

*Attachments: None Location Map Sketch Map Continuation Sheet Building, Structure, and Object Record

Archeological Record District Record Linear Feature Record Milling Station Record

Rock Art Record Artifact Record Photograph Record Other (List): _____

Page 2 of 2

*Resource Name or #: (Assigned by recorder) 6259 DE LONGPRE AVE

*Recorded By: Tanya Sorrell *Date: 12/16/2008 _____ Continuation X Update

Update Status: Retains Integrity

State of California - The Resources Agency
DEPARTMENT OF PARKS AND RECREATION
PRIMARY RECORD

Primary # _____

HRI # _____

Trinomial _____

NRHP Status Code 2D2

Other Listings _____

Review Code _____ Reviewer _____ Date _____

Page 1 of 1

*Resource Name or #: (Assigned by recorder) Pacific Telephone Company Hollywood Exchange

P1. Other Identifier: Afton Square District

*P2. Location: Not for Publication Unrestricted *a. County Los Angeles County

and (P2b and P2c or P2d. Attach a Location Map as necessary.)

*b. USGS 7.5' Quad: Hollywood Date: 1996

c. Address: _____ City: _____ Zip: _____

d. UTM: (Give more than one for large and/or linear resources) Zone: _____ mE/ _____ mN

e. Other Locational Data: (e.g., parcel #, directions to resource, elevation, etc., as appropriate) Elevation: _____

APN:5546024804

*P3a. Description: (Describe resource and its major elements. Include design, materials, condition, alterations, size, setting, and boundaries)

*P3b. Resource Attributes: (List attributes and codes) HP09

*P4. Resources Present: Building Structure Object Site District Element of District Other (Isolates, etc.)

P5a. Photo or Drawing (Photo required for buildings, structures, and objects.)

P5b. Description of photo:

(View, data, accession #)

12/16/08

*P6. Date Constructed/Age and

Sources: Historic

Prehistoric Both

*P7. Owner and Address:

PACIFIC BELL

*P8. Recorded by:

*P9. Date Recorded: _____

*P10. Survey Type: (Describe)

Intensive



*P11. Report Citation: (Cite survey report and other sources or enter "none.")

Chattel Architecture, Planning & Preservation, Inc. Historic Resources Survey of the Hollywood Redevelopment Area. Prepared for the Community Redevelopment Agency of the City of Los Angeles in collaboration with PCR Services Corporation and LSA Associates, Inc., March 2009.

*Attachments: None Location Map Sketch Map Continuation Sheet Building, Structure, and Object Record

Archeological Record District Record Linear Feature Record Milling Station Record

Rock Art Record Artifact Record Photograph Record Other (List): _____

Page 2 of 2

*Resource Name or #: (Assigned by recorder) Pacific Telephone Company Hollywood Exchange

*Recorded By: _____ *Date: _____ Continuation X Update

Update Status: Retains Integrity

State of California - The Resources Agency
DEPARTMENT OF PARKS AND RECREATION
PRIMARY RECORD

Primary # _____

HRI # _____

Trinomial _____

NRHP Status Code 2D2

Other Listings _____

Review Code _____ Reviewer _____ Date _____

Page 1 of 2

*Resource Name or #: (Assigned by recorder) 1765 VISTA DEL MAR ST

P1. Other Identifier: Vista Del Mar/Carlos District

*P2. Location: Not for Publication Unrestricted *a. County Los Angeles County
and (P2b and P2c or P2d. Attach a Location Map as necessary.)

*b. USGS 7.5' Quad: Hollywood Date: 1996

c. Address: 1765 VISTA DEL MAR ST City: LOS ANGELES Zip: 90028

d. UTM: (Give more than one for large and/or linear resources) Zone: _____ mE/ _____ mN

e. Other Locational Data: (e.g., parcel #, directions to resource, elevation, etc., as appropriate) Elevation: _____

APN:5546031008

*P3a. Description: (Describe resource and its major elements. Include design, materials, condition, alterations, size, setting, and boundaries)

*P3b. Resource Attributes: (List attributes and codes) HP02

*P4. Resources Present: Building Structure Object Site District Element of District Other (Isolates, etc.)

P5a. Photo or Drawing (Photo required for buildings, structures, and objects.)

P5b. Description of photo:

(View, data, accession #)

01/28/09

*P6. Date Constructed/Age and

Sources: Historic

Prehistoric Both

1918

Assessor

*P7. Owner and Address:

SALAS,ERICK M
1765 VISTA DEL MAR ST
LOS ANGELES, CA 90028


*P8. Recorded by:

Tanya Sorrell
LSA Associates
1500 Iowa Ave., Suite 200
Riverside, CA 92507

*P9. Date Recorded: 01/28/2009

*P10. Survey Type: (Describe)

Intensive



*P11. Report Citation: (Cite survey report and other sources or enter "none.")

Chattel Architecture, Planning & Preservation, Inc. Historic Resources Survey of the Hollywood Redevelopment Area. Prepared for the Community Redevelopment Agency of the City of Los Angeles in collaboration with PCR Services Corporation and LSA Associates, Inc., March 2009.

*Attachments: None Location Map Sketch Map Continuation Sheet Building, Structure, and Object Record

Archeological Record District Record Linear Feature Record Milling Station Record

Rock Art Record Artifact Record Photograph Record Other (List): _____

Page 2 of 2

*Resource Name or #: (Assigned by recorder) 1765 VISTA DEL MAR ST

*Recorded By: Tanya Sorrell *Date: 01/28/2009 _____ Continuation X Update

Update Status: Retains Integrity
aluminum vertical slider windows, new siding on upper story, possible addition of decorative features, stucco and metal fence in forth.

State of California - The Resources Agency
DEPARTMENT OF PARKS AND RECREATION
PRIMARY RECORD

Primary # _____

HRI # _____

Trinomial _____

NRHP Status Code 2D2

Other Listings _____

Review Code _____ Reviewer _____ Date _____

Page 1 of 2

*Resource Name or #: (Assigned by recorder) 1763 VISTA DEL MAR ST

P1. Other Identifier: Vista Del Mar/Carlos District

*P2. Location: Not for Publication Unrestricted *a. County Los Angeles County
and (P2b and P2c or P2d. Attach a Location Map as necessary.)

*b. USGS 7.5' Quad: Hollywood Date: 1996

c. Address: 1763 VISTA DEL MAR ST City: LOS ANGELES Zip: 90028

d. UTM: (Give more than one for large and/or linear resources) Zone: _____ mE/ _____ mN

e. Other Locational Data: (e.g., parcel #, directions to resource, elevation, etc., as appropriate) Elevation: _____

APN:5546031009

*P3a. Description: (Describe resource and its major elements. Include design, materials, condition, alterations, size, setting, and boundaries)

*P3b. Resource Attributes: (List attributes and codes) HP02

*P4. Resources Present: Building Structure Object Site District Element of District Other (Isolates, etc.)

P5a. Photo or Drawing (Photo required for buildings, structures, and objects.)

P5b. Description of photo:

(View, data, accession #)

01/28/09

*P6. Date Constructed/Age and

Sources: Historic

Prehistoric Both

1922

Assessor

*P7. Owner and Address:

ZEMAITAITUS,ROMAS AND MARIJA TRS

2227 MEADOW VALLEY TER

LOS ANGELES, CA 90039

*P8. Recorded by:

Tanya Sorrell

LSA Associates


1500 Iowa Ave., Suite 200

Riverside, CA 92507

*P9. Date Recorded: 01/28/2009

*P10. Survey Type: (Describe)

Intensive



*P11. Report Citation: (Cite survey report and other sources or enter "none.")

Chattel Architecture, Planning & Preservation, Inc. Historic Resources Survey of the Hollywood Redevelopment Area. Prepared for the Community Redevelopment Agency of the City of Los Angeles in collaboration with PCR Services Corporation and LSA Associates, Inc., March 2009.

*Attachments: None Location Map Sketch Map Continuation Sheet Building, Structure, and Object Record

Archeological Record District Record Linear Feature Record Milling Station Record

Rock Art Record Artifact Record Photograph Record Other (List): _____

State of California - The Resources Agency
DEPARTMENT OF PARKS AND RECREATION
CONTINUATION SHEET

Primary # _____
HRI # _____
Trinomial _____

Page 2 of 2

*Resource Name or #: (Assigned by recorder) 1763 VISTA DEL MAR ST

*Recorded By: Tanya Sorrell *Date: 01/28/2009 _____ Continuation X Update

Update Status: Retains Integrity
aluminum vertical slider window on front

State of California - The Resources Agency
DEPARTMENT OF PARKS AND RECREATION
PRIMARY RECORD

Primary # _____

HRI # _____

Trinomial _____

NRHP Status Code 2D2

Other Listings _____

Review Code _____ Reviewer _____ Date _____

Page 1 of 2

*Resource Name or #: (Assigned by recorder) 1757 VISTA DEL MAR ST

P1. Other Identifier: Vista Del Mar/Carlos District

*P2. Location: Not for Publication Unrestricted *a. County Los Angeles County
and (P2b and P2c or P2d. Attach a Location Map as necessary.)

*b. USGS 7.5' Quad: Hollywood Date: 1996

c. Address: 1757 VISTA DEL MAR ST City: LOS ANGELES Zip: 90028

d. UTM: (Give more than one for large and/or linear resources) Zone: _____ mE/ _____ mN

e. Other Locational Data: (e.g., parcel #, directions to resource, elevation, etc., as appropriate) Elevation: _____

APN:5546031010

*P3a. Description: (Describe resource and its major elements. Include design, materials, condition, alterations, size, setting, and boundaries)

*P3b. Resource Attributes: (List attributes and codes) HP02

*P4. Resources Present: Building Structure Object Site District Element of District Other (Isolates, etc.)

P5a. Photo or Drawing (Photo required for buildings, structures, and objects.)

P5b. Description of photo:

(View, data, accession #)

01/28/09

*P6. Date Constructed/Age and

Sources: Historic

Prehistoric Both

1914

Assessor

*P7. Owner and Address:

HENDLER, ROSEMARY N AND

54376 TANGLEWOOD

LA QUINTA, CA 92253

*P8. Recorded by:

Tanya Sorrell

LSA Associates

1500 Iowa Ave., Suite 200

Riverside, CA 92507

*P9. Date Recorded: 01/28/2009

*P10. Survey Type: (Describe)

Intensive



*P11. Report Citation: (Cite survey report and other sources or enter "none.")

Chattel Architecture, Planning & Preservation, Inc. Historic Resources Survey of the Hollywood Redevelopment Area. Prepared for the Community Redevelopment Agency of the City of Los Angeles in collaboration with PCR Services Corporation and LSA Associates, Inc., March 2009.

*Attachments: None Location Map Sketch Map Continuation Sheet Building, Structure, and Object Record

Archeological Record District Record Linear Feature Record Milling Station Record

Rock Art Record Artifact Record Photograph Record Other (List): _____

Page 2 of 2

*Resource Name or #: (Assigned by recorder) 1757 VISTA DEL MAR ST

*Recorded By: Tanya Sorrell *Date: 01/28/2009 _____ Continuation X Update

Update Status: Retains Integrity
high hedge in front

State of California - The Resources Agency
DEPARTMENT OF PARKS AND RECREATION
PRIMARY RECORD

Primary # _____

HRI # _____

Trinomial _____

NRHP Status Code 2D2

Other Listings _____

Review Code _____ Reviewer _____ Date _____

Page 1 of 1

*Resource Name or #: (Assigned by recorder) 6145 CARLOS AVE

P1. Other Identifier: Vista Del Mar/Carlos District

*P2. Location: Not for Publication Unrestricted *a. County Los Angeles County
and (P2b and P2c or P2d. Attach a Location Map as necessary.)

*b. USGS 7.5' Quad: Hollywood Date: 1996

c. Address: 6145 CARLOS AVE City: LOS ANGELES Zip: 90028

d. UTM: (Give more than one for large and/or linear resources) Zone: _____ mE/ _____ mN

e. Other Locational Data: (e.g., parcel #, directions to resource, elevation, etc., as appropriate) Elevation: _____

APN:5546031011

*P3a. Description: (Describe resource and its major elements. Include design, materials, condition, alterations, size, setting, and boundaries)

*P3b. Resource Attributes: (List attributes and codes) HP02

*P4. Resources Present: Building Structure Object Site District Element of District Other (Isolates, etc.)

P5a. Photo or Drawing (Photo required for buildings, structures, and objects.)

P5b. Description of photo:

(View, data, accession #)

01/28/09

*P6. Date Constructed/Age and

Sources: Historic

Prehistoric Both

1915

Assessor

*P7. Owner and Address:

ALLEN, ANGELA AND
1751 VISTA DEL MAR ST
LOS ANGELES, CA 90028

*P8. Recorded by:

Tanya Sorrell
LSA Associates
1500 Iowa Ave., Suite 200
Riverside, CA 92507

*P9. Date Recorded: 01/28/2009

*P10. Survey Type: (Describe)

Intensive



*P11. Report Citation: (Cite survey report and other sources or enter "none.")

Chattel Architecture, Planning & Preservation, Inc. Historic Resources Survey of the Hollywood Redevelopment Area. Prepared for the Community Redevelopment Agency of the City of Los Angeles in collaboration with PCR Services Corporation and LSA Associates, Inc., March 2009.

*Attachments: None Location Map Sketch Map Continuation Sheet Building, Structure, and Object Record

Archeological Record District Record Linear Feature Record Milling Station Record

Rock Art Record Artifact Record Photograph Record Other (List): _____

State of California - The Resources Agency
DEPARTMENT OF PARKS AND RECREATION
CONTINUATION SHEET

Primary # _____
HRI # _____
Trinomial _____

Page 2 of 2

*Resource Name or #: (Assigned by recorder) 6145 CARLOS AVE

*Recorded By: Tanya Sorrell *Date: 01/28/2009 _____ Continuation X Update

Update Status: Retains Integrity

State of California - The Resources Agency
DEPARTMENT OF PARKS AND RECREATION
PRIMARY RECORD

Primary # _____

HRI # _____

Trinomial _____

NRHP Status Code 2D2

Other Listings _____

Review Code _____ Reviewer _____ Date _____

Page 1 of 1

*Resource Name or #: (Assigned by recorder) 1770 VISTA DEL MAR ST

P1. Other Identifier: Vista Del Mar/Carlos District

*P2. Location: Not for Publication Unrestricted *a. County Los Angeles County

and (P2b and P2c or P2d. Attach a Location Map as necessary.)

*b. USGS 7.5' Quad: Hollywood Date: 1996

c. Address: 1770 VISTA DEL MAR ST City: LOS ANGELES Zip: 90028

d. UTM: (Give more than one for large and/or linear resources) Zone: _____ mE/ _____ mN

e. Other Locational Data: (e.g., parcel #, directions to resource, elevation, etc., as appropriate) Elevation: _____

APN:5546031012

*P3a. Description: (Describe resource and its major elements. Include design, materials, condition, alterations, size, setting, and boundaries)

*P3b. Resource Attributes: (List attributes and codes) HP02

*P4. Resources Present: Building Structure Object Site District Element of District Other (Isolates, etc.)

P5a. Photo or Drawing (Photo required for buildings, structures, and objects.)



P5b. Description of photo:

(View, data, accession #)

01/28/09

*P6. Date Constructed/Age and

Sources: Historic

Prehistoric Both

1914

Assessor

*P7. Owner and Address:

TUBIANOSA, JOCELYN C

1770 VISTA DEL MAR ST

LOS ANGELES, CA 90028

*P8. Recorded by:

Tanya Sorrell

LSA Associates

1500 Iowa Ave., Suite 200

Riverside, CA 92507

*P9. Date Recorded: 01/28/2009

*P10. Survey Type: (Describe)

Intensive

*P11. Report Citation: (Cite survey report and other sources or enter "none.")

Chattel Architecture, Planning & Preservation, Inc. Historic Resources Survey of the Hollywood Redevelopment Area. Prepared for the Community Redevelopment Agency of the City of Los Angeles in collaboration with PCR Services Corporation and LSA Associates, Inc., March 2009.

*Attachments: None Location Map Sketch Map Continuation Sheet Building, Structure, and Object Record

Archeological Record District Record Linear Feature Record Milling Station Record

Rock Art Record Artifact Record Photograph Record Other (List): _____

Page 2 of 2

*Resource Name or #: (Assigned by recorder) 1770 VISTA DEL MAR ST

*Recorded By: Tanya Sorrell *Date: 01/28/2009 _____ Continuation X Update

Update Status: Retains Integrity

State of California - The Resources Agency
DEPARTMENT OF PARKS AND RECREATION
PRIMARY RECORD

Primary # _____

HRI # _____

Trinomial _____

NRHP Status Code 2D2

Other Listings _____

Review Code _____ Reviewer _____ Date _____

Page 1 of 1

*Resource Name or #: (Assigned by recorder) 1762 VISTA DEL MAR ST

P1. Other Identifier: Vista Del Mar/Carlos District

*P2. Location: Not for Publication Unrestricted *a. County Los Angeles County
and (P2b and P2c or P2d. Attach a Location Map as necessary.)

*b. USGS 7.5' Quad: Hollywood Date: 1996

c. Address: 1762 VISTA DEL MAR ST City: LOS ANGELES Zip: 90028

d. UTM: (Give more than one for large and/or linear resources) Zone: _____ mE/ _____ mN

e. Other Locational Data: (e.g., parcel #, directions to resource, elevation, etc., as appropriate) Elevation: _____

APN:5546031013

*P3a. Description: (Describe resource and its major elements. Include design, materials, condition, alterations, size, setting, and boundaries)

*P3b. Resource Attributes: (List attributes and codes) HP02

*P4. Resources Present: Building Structure Object Site District Element of District Other (Isolates, etc.)

P5a. Photo or Drawing (Photo required for buildings, structures, and objects.)

P5b. Description of photo:

(View, data, accession #)

01/28/09

*P6. Date Constructed/Age and

Sources: Historic

Prehistoric Both

1913

Assessor

*P7. Owner and Address:

KAR, ANAHITA
1764 VISTA DEL MAR AVE
HOLLYWOOD, CA 90028

*P8. Recorded by:

Tanya Sorrell
LSA Associates
1500 Iowa Ave., Suite 200
Riverside, CA 92507

*P9. Date Recorded: 01/28/2009

*P10. Survey Type: (Describe)

Intensive



*P11. Report Citation: (Cite survey report and other sources or enter "none.")

Chattel Architecture, Planning & Preservation, Inc. Historic Resources Survey of the Hollywood Redevelopment Area. Prepared for the Community Redevelopment Agency of the City of Los Angeles in collaboration with PCR Services Corporation and LSA Associates, Inc., March 2009.

*Attachments: None Location Map Sketch Map Continuation Sheet Building, Structure, and Object Record

Archeological Record District Record Linear Feature Record Milling Station Record

Rock Art Record Artifact Record Photograph Record Other (List): _____

Primary # _____

HRI # _____

Trinomial _____

Page 2 of 2

*Resource Name or #: (Assigned by recorder) 1762 VISTA DEL MAR ST

*Recorded By: Tanya Sorrell

*Date: 01/28/2009

Continuation

Update

Update Status: Retains Integrity

State of California - The Resources Agency
DEPARTMENT OF PARKS AND RECREATION
PRIMARY RECORD

Primary # _____

HRI # _____

Trinomial _____

NRHP Status Code 2D2

Other Listings _____

Review Code _____ Reviewer _____ Date _____

Page 1 of 1

*Resource Name or #: (Assigned by recorder) 1760 VISTA DEL MAR ST

P1. Other Identifier: Vista Del Mar/Carlos District

*P2. Location: Not for Publication Unrestricted *a. County Los Angeles County

and (P2b and P2c or P2d. Attach a Location Map as necessary.)

*b. USGS 7.5' Quad: Hollywood Date: 1996

c. Address: 1760 VISTA DEL MAR ST City: LOS ANGELES Zip: 90028

d. UTM: (Give more than one for large and/or linear resources) Zone: _____ mE/ _____ mN

e. Other Locational Data: (e.g., parcel #, directions to resource, elevation, etc., as appropriate) Elevation: _____

APN:5546031014

*P3a. Description: (Describe resource and its major elements. Include design, materials, condition, alterations, size, setting, and boundaries)

*P3b. Resource Attributes: (List attributes and codes) HP02

*P4. Resources Present: Building Structure Object Site District Element of District Other (Isolates, etc.)

P5a. Photo or Drawing (Photo required for buildings, structures, and objects.)

P5b. Description of photo:

(View, data, accession #)

01/28/09

*P6. Date Constructed/Age and

Sources: Historic

Prehistoric Both

1911

Assessor

*P7. Owner and Address:

ALARCON, MARIO AND MARIA

1760 VISTA DEL MAR ST

HOLLYWOOD, CA 90028

*P8. Recorded by:

Tanya Sorrell

LSA Associates

1500 Iowa Ave., Suite 200

Riverside, CA 92507

*P9. Date Recorded: 01/28/2009

*P10. Survey Type: (Describe)

Intensive



*P11. Report Citation: (Cite survey report and other sources or enter "none.")

Chattel Architecture, Planning & Preservation, Inc. Historic Resources Survey of the Hollywood Redevelopment Area. Prepared for the Community Redevelopment Agency of the City of Los Angeles in collaboration with PCR Services Corporation and LSA Associates, Inc., March 2009.

*Attachments: None Location Map Sketch Map Continuation Sheet Building, Structure, and Object Record

Archeological Record District Record Linear Feature Record Milling Station Record

Rock Art Record Artifact Record Photograph Record Other (List): _____

Primary # _____

HRI # _____

Trinomial _____

Page 2 of 2

*Resource Name or #: (Assigned by recorder) 1760 VISTA DEL MAR ST

*Recorded By: Tanya Sorrell

*Date: 01/28/2009

Continuation

Update

Update Status: Retains Integrity

State of California - The Resources Agency
DEPARTMENT OF PARKS AND RECREATION
PRIMARY RECORD

Primary # _____

HRI # _____

Trinomial _____

NRHP Status Code 2D2

Other Listings _____

Review Code _____ Reviewer _____ Date _____

Page 1 of 1

*Resource Name or #: (Assigned by recorder) 1756 VISTA DEL MAR ST

P1. Other Identifier: Vista Del Mar/Carlos District

*P2. Location: Not for Publication Unrestricted *a. County Los Angeles County

and (P2b and P2c or P2d. Attach a Location Map as necessary.)

*b. USGS 7.5' Quad: Hollywood Date: 1996

c. Address: 1756 VISTA DEL MAR ST City: LOS ANGELES Zip: 90028

d. UTM: (Give more than one for large and/or linear resources) Zone: _____ mE/ _____ mN

e. Other Locational Data: (e.g., parcel #, directions to resource, elevation, etc., as appropriate) Elevation: _____

APN:5546031015

*P3a. Description: (Describe resource and its major elements. Include design, materials, condition, alterations, size, setting, and boundaries)

*P3b. Resource Attributes: (List attributes and codes) HP02

*P4. Resources Present: Building Structure Object Site District Element of District Other (Isolates, etc.)

P5a. Photo or Drawing (Photo required for buildings, structures, and objects.)

P5b. Description of photo:

(View, data, accession #)

01/28/09

*P6. Date Constructed/Age and

Sources: Historic

Prehistoric Both

1914

Assessor

*P7. Owner and Address:

BERRY, WARREN W
1756 VISTA DEL MAR ST
LOS ANGELES, CA 90028

*P8. Recorded by:

Tanya Sorrell
LSA Associates
1500 Iowa Ave., Suite 200
Riverside, CA 92507

*P9. Date Recorded: 01/28/2009

*P10. Survey Type: (Describe)

Intensive



*P11. Report Citation: (Cite survey report and other sources or enter "none.")

Chattel Architecture, Planning & Preservation, Inc. Historic Resources Survey of the Hollywood Redevelopment Area. Prepared for the Community Redevelopment Agency of the City of Los Angeles in collaboration with PCR Services Corporation and LSA Associates, Inc., March 2009.

*Attachments: None Location Map Sketch Map Continuation Sheet Building, Structure, and Object Record

Archeological Record District Record Linear Feature Record Milling Station Record

Rock Art Record Artifact Record Photograph Record Other (List): _____

State of California - The Resources Agency
DEPARTMENT OF PARKS AND RECREATION
CONTINUATION SHEET

Primary # _____
HRI # _____
Trinomial _____

Page 2 of 2

*Resource Name or #: (Assigned by recorder) 1756 VISTA DEL MAR ST

*Recorded By: Tanya Sorrell

*Date: 01/28/2009

Continuation

Update

Update Status: Retains Integrity

State of California - The Resources Agency
DEPARTMENT OF PARKS AND RECREATION
PRIMARY RECORD

Primary # _____

HRI # _____

Trinomial _____

NRHP Status Code 2D2

Other Listings _____

Review Code _____ Reviewer _____ Date _____

Page 1 of 2

*Resource Name or #: (Assigned by recorder) 1750 VISTA DEL MAR ST

P1. Other Identifier: Vista Del Mar/Carlos District

*P2. Location: Not for Publication Unrestricted *a. County Los Angeles County
and (P2b and P2c or P2d. Attach a Location Map as necessary.)

*b. USGS 7.5' Quad: Hollywood Date: 1996

c. Address: 1750 VISTA DEL MAR ST City: LOS ANGELES Zip: 90028

d. UTM: (Give more than one for large and/or linear resources) Zone: _____ mE/ _____ mN

e. Other Locational Data: (e.g., parcel #, directions to resource, elevation, etc., as appropriate) Elevation: _____

APN:5546031016

*P3a. Description: (Describe resource and its major elements. Include design, materials, condition, alterations, size, setting, and boundaries)

*P3b. Resource Attributes: (List attributes and codes) HP02

*P4. Resources Present: Building Structure Object Site District Element of District Other (Isolates, etc.)

P5a. Photo or Drawing (Photo required for buildings, structures, and objects.)

P5b. Description of photo:

(View, data, accession #)

01/28/09

*P6. Date Constructed/Age and

Sources: Historic

Prehistoric Both

1914

Assessor

*P7. Owner and Address:

PASSARELLI,JAMES
500 W SUPERIOR (1711)
CHICAGO, IL 60610

*P8. Recorded by:

Tanya Sorrell
LSA Associates
1500 Iowa Ave., Suite 200
Riverside, CA 92507

*P9. Date Recorded: 01/28/2009

*P10. Survey Type: (Describe)

Intensive



*P11. Report Citation: (Cite survey report and other sources or enter "none.")

Chattel Architecture, Planning & Preservation, Inc. Historic Resources Survey of the Hollywood Redevelopment Area. Prepared for the Community Redevelopment Agency of the City of Los Angeles in collaboration with PCR Services Corporation and LSA Associates, Inc., March 2009.

*Attachments: None Location Map Sketch Map Continuation Sheet Building, Structure, and Object Record

Archeological Record District Record Linear Feature Record Milling Station Record

Rock Art Record Artifact Record Photograph Record Other (List): _____

Primary # _____

HRI # _____

Trinomial _____

Page 2 of 2

*Resource Name or #: (Assigned by recorder) 1750 VISTA DEL MAR ST

*Recorded By: Tanya Sorrell

*Date: 01/28/2009

Continuation

Update

Update Status: Retains Integrity
high hedge

State of California - The Resources Agency
DEPARTMENT OF PARKS AND RECREATION
PRIMARY RECORD

Primary # _____

HRI # _____

Trinomial _____

NRHP Status Code 2D2

Other Listings _____

Review Code _____ Reviewer _____ Date _____

Page 1 of 1

*Resource Name or #: (Assigned by recorder) 1735 N GOWER ST

P1. Other Identifier: Vista Del Mar/Carlos District

*P2. Location: Not for Publication Unrestricted *a. County Los Angeles County
and (P2b and P2c or P2d. Attach a Location Map as necessary.)

*b. USGS 7.5' Quad: Hollywood Date: 1996

c. Address: 1735 N GOWER ST City: LOS ANGELES Zip: 90028

d. UTM: (Give more than one for large and/or linear resources) Zone: _____ mE/ _____ mN

e. Other Locational Data: (e.g., parcel #, directions to resource, elevation, etc., as appropriate) Elevation: _____

APN:5546032001

*P3a. Description: (Describe resource and its major elements. Include design, materials, condition, alterations, size, setting, and boundaries)

*P3b. Resource Attributes: (List attributes and codes) HP03

*P4. Resources Present: Building Structure Object Site District Element of District Other (Isolates, etc.)

P5a. Photo or Drawing (Photo required for buildings, structures, and objects.)

P5b. Description of photo:

(View, data, accession #)

01/28/09

*P6. Date Constructed/Age and

Sources: Historic

Prehistoric Both

1908

Assessor

*P7. Owner and Address:

COLONY BANCORP OF MALIBU

6161 SANTA MONICA BLVD (200)

HOLLYWOOD, CA 90038

*P8. Recorded by:

Tanya Sorrell

LSA Associates

1500 Iowa Ave., Suite 200

Riverside, CA 92507

*P9. Date Recorded: 01/28/2009

*P10. Survey Type: (Describe)

Intensive



*P11. Report Citation: (Cite survey report and other sources or enter "none.")

Chattel Architecture, Planning & Preservation, Inc. Historic Resources Survey of the Hollywood Redevelopment Area. Prepared for the Community Redevelopment Agency of the City of Los Angeles in collaboration with PCR Services Corporation and LSA Associates, Inc., March 2009.

*Attachments: None Location Map Sketch Map Continuation Sheet Building, Structure, and Object Record

Archeological Record District Record Linear Feature Record Milling Station Record

Rock Art Record Artifact Record Photograph Record Other (List): _____

Page 2 of 2

*Resource Name or #: (Assigned by recorder) 1735 N GOWER ST

*Recorded By: Tanya Sorrell *Date: 01/28/2009 _____ Continuation X Update

Update Status: Retains Integrity

State of California - The Resources Agency
DEPARTMENT OF PARKS AND RECREATION
PRIMARY RECORD

Primary # _____

HRI # _____

Trinomial _____

NRHP Status Code 2D2

Other Listings _____

Review Code _____ Reviewer _____ Date _____

Page 1 of 1

*Resource Name or #: (Assigned by recorder) 6118 CARLOS AVE

P1. Other Identifier: Vista Del Mar/Carlos District

*P2. Location: Not for Publication Unrestricted *a. County Los Angeles County

and (P2b and P2c or P2d. Attach a Location Map as necessary.)

*b. USGS 7.5' Quad: Hollywood Date: 1996

c. Address: 6118 CARLOS AVE City: LOS ANGELES Zip: 90028

d. UTM: (Give more than one for large and/or linear resources) Zone: _____ mE/ _____ mN

e. Other Locational Data: (e.g., parcel #, directions to resource, elevation, etc., as appropriate) Elevation: _____

APN:5546032004

*P3a. Description: (Describe resource and its major elements. Include design, materials, condition, alterations, size, setting, and boundaries)

*P3b. Resource Attributes: (List attributes and codes) HP02

*P4. Resources Present: Building Structure Object Site District Element of District Other (Isolates, etc.)

P5a. Photo or Drawing (Photo required for buildings, structures, and objects.)

P5b. Description of photo:

(View, data, accession #)

01/28/09

*P6. Date Constructed/Age and

Sources: Historic

Prehistoric Both

1910

Assessor

*P7. Owner and Address:

COLE, CLIFFORD A
6161 SANTA MONICA BLVD (NO 200)
LOS ANGELES, CA 90038

*P8. Recorded by:

Tanya Sorrell
LSA Associates
1500 Iowa Ave., Suite 200
Riverside, CA 92507

*P9. Date Recorded: 01/28/2009

*P10. Survey Type: (Describe)

Intensive



*P11. Report Citation: (Cite survey report and other sources or enter "none.")

Chattel Architecture, Planning & Preservation, Inc. Historic Resources Survey of the Hollywood Redevelopment Area. Prepared for the Community Redevelopment Agency of the City of Los Angeles in collaboration with PCR Services Corporation and LSA Associates, Inc., March 2009.

*Attachments: None Location Map Sketch Map Continuation Sheet Building, Structure, and Object Record

Archeological Record District Record Linear Feature Record Milling Station Record

Rock Art Record Artifact Record Photograph Record Other (List): _____

Page 2 of 2

*Resource Name or #: (Assigned by recorder) 6118 CARLOS AVE

*Recorded By: Tanya Sorrell *Date: 01/28/2009 _____ Continuation X Update

Update Status: Retains Integrity

State of California - The Resources Agency
DEPARTMENT OF PARKS AND RECREATION
PRIMARY RECORD

Primary # _____

HRI # _____

Trinomial _____

NRHP Status Code 2D2

Other Listings _____

Review Code _____ Reviewer _____ Date _____

Page 1 of 1

*Resource Name or #: (Assigned by recorder) 6122 CARLOS AVE

P1. Other Identifier: Vista Del Mar/Carlos District

*P2. Location: Not for Publication Unrestricted *a. County Los Angeles County

and (P2b and P2c or P2d. Attach a Location Map as necessary.)

*b. USGS 7.5' Quad: Hollywood Date: 1996

c. Address: 6122 CARLOS AVE City: LOS ANGELES Zip: 90028

d. UTM: (Give more than one for large and/or linear resources) Zone: _____ mE/ _____ mN

e. Other Locational Data: (e.g., parcel #, directions to resource, elevation, etc., as appropriate) Elevation: _____

APN:5546032005

*P3a. Description: (Describe resource and its major elements. Include design, materials, condition, alterations, size, setting, and boundaries)

*P3b. Resource Attributes: (List attributes and codes) HP02

*P4. Resources Present: Building Structure Object Site District Element of District Other (Isolates, etc.)

P5a. Photo or Drawing (Photo required for buildings, structures, and objects.)

P5b. Description of photo:

(View, data, accession #)

01/28/09

*P6. Date Constructed/Age and

Sources: Historic

Prehistoric Both

1911

Assessor

*P7. Owner and Address:

VODHANEL,FRANK J AND EVELYN TRS

4311 WILSHIRE BLVD (STE 302)

LOS ANGELES, CA 90010

*P8. Recorded by:

Tanya Sorrell

LSA Associates

1500 Iowa Ave., Suite 200

Riverside, CA 92507

*P9. Date Recorded: 01/28/2009

*P10. Survey Type: (Describe)

Intensive



*P11. Report Citation: (Cite survey report and other sources or enter "none.")

Chattel Architecture, Planning & Preservation, Inc. Historic Resources Survey of the Hollywood Redevelopment Area. Prepared for the Community Redevelopment Agency of the City of Los Angeles in collaboration with PCR Services Corporation and LSA Associates, Inc., March 2009.

*Attachments: None Location Map Sketch Map Continuation Sheet Building, Structure, and Object Record

Archeological Record District Record Linear Feature Record Milling Station Record

Rock Art Record Artifact Record Photograph Record Other (List): _____

Page 2 of 2

*Resource Name or #: (Assigned by recorder) 6122 CARLOS AVE

*Recorded By: Tanya Sorrell *Date: 01/28/2009 _____ Continuation X Update

Update Status: Retains Integrity

State of California - The Resources Agency
DEPARTMENT OF PARKS AND RECREATION
PRIMARY RECORD

Primary # _____

HRI # _____

Trinomial _____

NRHP Status Code 2D2

Other Listings _____

Review Code _____ Reviewer _____ Date _____

Page 1 of 1

*Resource Name or #: (Assigned by recorder) 6128 CARLOS AVE

P1. Other Identifier: Vista Del Mar/Carlos District

*P2. Location: Not for Publication Unrestricted *a. County Los Angeles County

and (P2b and P2c or P2d. Attach a Location Map as necessary.)

*b. USGS 7.5' Quad: Hollywood Date: 1996

c. Address: 6128 CARLOS AVE City: LOS ANGELES Zip: 90028

d. UTM: (Give more than one for large and/or linear resources) Zone: _____ mE/ _____ mN

e. Other Locational Data: (e.g., parcel #, directions to resource, elevation, etc., as appropriate) Elevation: _____

APN:5546032006

*P3a. Description: (Describe resource and its major elements. Include design, materials, condition, alterations, size, setting, and boundaries)

*P3b. Resource Attributes: (List attributes and codes) HP03

*P4. Resources Present: Building Structure Object Site District Element of District Other (Isolates, etc.)

P5a. Photo or Drawing (Photo required for buildings, structures, and objects.)



P5b. Description of photo:

(View, data, accession #)

01/28/09

*P6. Date Constructed/Age and

Sources: Historic

Prehistoric Both

1913

Assessor

*P7. Owner and Address:

VODHANEL,FRANK J AND EVELYN TRS

4311 WILSHIRE BLVD (STE 302)

LOS ANGELES, CA 90010

*P8. Recorded by:

Tanya Sorrell

LSA Associates

1500 Iowa Ave., Suite 200

Riverside, CA 92507

*P9. Date Recorded: 01/28/2009

*P10. Survey Type: (Describe)

Intensive

*P11. Report Citation: (Cite survey report and other sources or enter "none.")

Chattel Architecture, Planning & Preservation, Inc. Historic Resources Survey of the Hollywood Redevelopment Area. Prepared for the Community Redevelopment Agency of the City of Los Angeles in collaboration with PCR Services Corporation and LSA Associates, Inc., March 2009.

*Attachments: None Location Map Sketch Map Continuation Sheet Building, Structure, and Object Record

Archeological Record District Record Linear Feature Record Milling Station Record

Rock Art Record Artifact Record Photograph Record Other (List): _____

Page 2 of 2

*Resource Name or #: (Assigned by recorder) 6128 CARLOS AVE

*Recorded By: Tanya Sorrell *Date: 01/28/2009 _____ Continuation X Update

Update Status: Retains Integrity

State of California - The Resources Agency
DEPARTMENT OF PARKS AND RECREATION
PRIMARY RECORD

Primary # _____

HRI # _____

Trinomial _____

NRHP Status Code 2D2

Other Listings _____

Review Code _____ Reviewer _____ Date _____

Page 1 of 1

*Resource Name or #: (Assigned by recorder) 6136 CARLOS AVE

P1. Other Identifier: Vista Del Mar/Carlos District

*P2. Location: Not for Publication Unrestricted *a. County Los Angeles County
and (P2b and P2c or P2d. Attach a Location Map as necessary.)

*b. USGS 7.5' Quad: Hollywood Date: 1996

c. Address: 6136 CARLOS AVE City: LOS ANGELES Zip: 90028

d. UTM: (Give more than one for large and/or linear resources) Zone: _____ mE/ _____ mN

e. Other Locational Data: (e.g., parcel #, directions to resource, elevation, etc., as appropriate) Elevation: _____

APN:5546032007

*P3a. Description: (Describe resource and its major elements. Include design, materials, condition, alterations, size, setting, and boundaries)

*P3b. Resource Attributes: (List attributes and codes) HP02

*P4. Resources Present: Building Structure Object Site District Element of District Other (Isolates, etc.)

P5a. Photo or Drawing (Photo required for buildings, structures, and objects.)

P5b. Description of photo:

(View, data, accession #)

01/28/09

*P6. Date Constructed/Age and

Sources: Historic

Prehistoric Both

1912

Assessor

*P7. Owner and Address:

MONTANA REALTY COMPANY LLC

9333 CHEROKEE LN

BEVERLY HILLS, CA 90210

*P8. Recorded by:

Tanya Sorrell

LSA Associates

1500 Iowa Ave., Suite 200

Riverside, CA 92507

*P9. Date Recorded: 01/28/2009

*P10. Survey Type: (Describe)

Intensive



*P11. Report Citation: (Cite survey report and other sources or enter "none.")

Chattel Architecture, Planning & Preservation, Inc. Historic Resources Survey of the Hollywood Redevelopment Area. Prepared for the Community Redevelopment Agency of the City of Los Angeles in collaboration with PCR Services Corporation and LSA Associates, Inc., March 2009.

*Attachments: None Location Map Sketch Map Continuation Sheet Building, Structure, and Object Record

Archeological Record District Record Linear Feature Record Milling Station Record

Rock Art Record Artifact Record Photograph Record Other (List): _____

Page 2 of 2

*Resource Name or #: (Assigned by recorder) 6136 CARLOS AVE

*Recorded By: Tanya Sorrell *Date: 01/28/2009 _____ Continuation X Update

Update Status: Retains Integrity

State of California - The Resources Agency
DEPARTMENT OF PARKS AND RECREATION
PRIMARY RECORD

Primary # _____

HRI # _____

Trinomial _____

NRHP Status Code 2S2

Other Listings _____

Review Code _____ Reviewer _____ Date _____

Page 1 of 1

*Resource Name or #: (Assigned by recorder) Fleur De Lis Apartments

P1. Other Identifier: Fleur De Lis / Whitley Apartments

*P2. Location: Not for Publication Unrestricted *a. County Los Angeles County
and (P2b and P2c or P2d. Attach a Location Map as necessary.)

*b. USGS 7.5' Quad: Hollywood Date: 1996

c. Address: 1825 WHITLEY AVE City: LOS ANGELES Zip: 90028

d. UTM: (Give more than one for large and/or linear resources) Zone: _____ mE/ _____ mN

e. Other Locational Data: (e.g., parcel #, directions to resource, elevation, etc., as appropriate) Elevation: _____

APN:5547004029

*P3a. Description: (Describe resource and its major elements. Include design, materials, condition, alterations, size, setting, and boundaries)

*P3b. Resource Attributes: (List attributes and codes) HP03

*P4. Resources Present: Building Structure Object Site District Element of District Other (Isolates, etc.)

P5a. Photo or Drawing (Photo required for buildings, structures, and objects.)

P5b. Description of photo:

(View, data, accession #)

01/27/09

*P6. Date Constructed/Age and

Sources: Historic

Prehistoric Both

1928

Assessor

*P7. Owner and Address:

1825 N WHITLEY LLC
1 TOWNE SQUARE (STE 1913)
SOUTHFIELD, MI 48076

*P8. Recorded by:

Jenna Snow
Chattel Architecture, Planning & Preservation
13417 Ventura Boulevard
Sherman Oaks, CA 91423-3938

*P9. Date Recorded: 01/27/2009

*P10. Survey Type: (Describe)

Intensive



*P11. Report Citation: (Cite survey report and other sources or enter "none.")

Chattel Architecture, Planning & Preservation, Inc. Historic Resources Survey of the Hollywood Redevelopment Area. Prepared for the Community Redevelopment Agency of the City of Los Angeles in collaboration with PCR Services Corporation and LSA Associates, Inc., March 2009.

*Attachments: None Location Map Sketch Map Continuation Sheet Building, Structure, and Object Record

Archeological Record District Record Linear Feature Record Milling Station Record

Rock Art Record Artifact Record Photograph Record Other (List): _____

Page 2 of 2

*Resource Name or #: (Assigned by recorder) Fleur De Lis Apartments

*Recorded By: Jenna Snow *Date: 01/27/2009 _____ Continuation X Update

Update Status: Retains Integrity

State of California - The Resources Agency
DEPARTMENT OF PARKS AND RECREATION
PRIMARY RECORD

Primary # _____

HRI # _____

Trinomial _____

NRHP Status Code 2S2

Other Listings _____

Review Code _____ Reviewer _____ Date _____

Page 1 of 2

*Resource Name or #: (Assigned by recorder) The Lido

P1. Other Identifier: _____

*P2. Location: Not for Publication Unrestricted *a. County Los Angeles County

and (P2b and P2c or P2d. Attach a Location Map as necessary.)

*b. USGS 7.5' Quad: Hollywood Date: 1996

c. Address: 6500 YUCCA ST City: LOS ANGELES Zip: 90028

d. UTM: (Give more than one for large and/or linear resources) Zone: _____ mE/ _____ mN

e. Other Locational Data: (e.g., parcel #, directions to resource, elevation, etc., as appropriate) Elevation: _____

APN:5547007001

*P3a. Description: (Describe resource and its major elements. Include design, materials, condition, alterations, size, setting, and boundaries)

*P3b. Resource Attributes: (List attributes and codes) HP03

*P4. Resources Present: Building Structure Object Site District Element of District Other (Isolates, etc.)

P5a. Photo or Drawing (Photo required for buildings, structures, and objects.)

P5b. Description of photo:

(View, data, accession #)

01/27/09

*P6. Date Constructed/Age and

Sources: Historic

Prehistoric Both

1928

Assessor

*P7. Owner and Address:

AP LIDO LLC
1925 CENTURY PARK EAST (1700)
LOS ANGELES, CA 90067

*P8. Recorded by:

Jenna Snow
Chattel Architecture, Planning & Preservation
13417 Ventura Boulevard
Sherman Oaks, CA 91423-3938

*P9. Date Recorded: 01/27/2009

*P10. Survey Type: (Describe)

Intensive



*P11. Report Citation: (Cite survey report and other sources or enter "none.")

Chattel Architecture, Planning & Preservation, Inc. Historic Resources Survey of the Hollywood Redevelopment Area. Prepared for the Community Redevelopment Agency of the City of Los Angeles in collaboration with PCR Services Corporation and LSA Associates, Inc., March 2009.

*Attachments: None Location Map Sketch Map Continuation Sheet Building, Structure, and Object Record

Archeological Record District Record Linear Feature Record Milling Station Record

Rock Art Record Artifact Record Photograph Record Other (List): _____

Primary # _____

HRI # _____

Trinomial _____

Page 2 of 2

*Resource Name or #: (Assigned by recorder) The Lido

*Recorded By: Jenna Snow

*Date: 01/27/2009

Continuation

Update

Update Status: Retains Integrity

State of California - The Resources Agency
DEPARTMENT OF PARKS AND RECREATION
PRIMARY RECORD

Primary # _____

HRI # _____

Trinomial _____

NRHP Status Code 2S2

Other Listings _____

Review Code _____ Reviewer _____ Date _____

Page 1 of 2

*Resource Name or #: (Assigned by recorder) Re-Tan

P1. Other Identifier: _____

*P2. Location: Not for Publication Unrestricted *a. County Los Angeles County
and (P2b and P2c or P2d. Attach a Location Map as necessary.)

*b. USGS 7.5' Quad: Hollywood Date: 1996

c. Address: 1720 WHITLEY AVE City: LOS ANGELES Zip: 90028

d. UTM: (Give more than one for large and/or linear resources) Zone: _____ mE/ _____ mN

e. Other Locational Data: (e.g., parcel #, directions to resource, elevation, etc., as appropriate) Elevation: _____

APN:5547008012, ACCORDING TO SANBORN, THERE'S EIGHT BUILDINGS; SURVEY MAP SHOWS ONE BUILDING

*P3a. Description: (Describe resource and its major elements. Include design, materials, condition, alterations, size, setting, and boundaries)

*P3b. Resource Attributes: (List attributes and codes) HP03

*P4. Resources Present: Building Structure Object Site District Element of District Other (Isolates, etc.)

P5a. Photo or Drawing (Photo required for buildings, structures, and objects.)

P5b. Description of photo:

(View, data, accession #)

01/27/09

*P6. Date Constructed/Age and

Sources: Historic

Prehistoric Both

1919

Assessor

*P7. Owner and Address:

WHITLEY COURT PARTNERS LLC

712 N ARDEN DR

BEVERLY HILLS, CA 90210

*P8. Recorded by:

Jenna Snow

Chattel Architecture, Planning & Preservation

13417 Ventura Boulevard

Sherman Oaks, CA 91423-3938

*P9. Date Recorded: 01/27/2009

*P10. Survey Type: (Describe)

Intensive



*P11. Report Citation: (Cite survey report and other sources or enter "none.")

Chattel Architecture, Planning & Preservation, Inc. Historic Resources Survey of the Hollywood Redevelopment Area. Prepared for the Community Redevelopment Agency of the City of Los Angeles in collaboration with PCR Services Corporation and LSA Associates, Inc., March 2009.

*Attachments: None Location Map Sketch Map Continuation Sheet Building, Structure, and Object Record

Archeological Record District Record Linear Feature Record Milling Station Record

Rock Art Record Artifact Record Photograph Record Other (List): _____

Page 2 of 2

*Resource Name or #: (Assigned by recorder) Re-Tan

*Recorded By: Jenna Snow *Date: 01/27/2009 _____ Continuation X Update

Update Status: Retains Integrity

State of California - The Resources Agency
DEPARTMENT OF PARKS AND RECREATION
PRIMARY RECORD

Primary # _____

HRI # _____

Trinomial _____

NRHP Status Code 2S2

Other Listings _____

Review Code _____ Reviewer _____ Date _____

Page 1 of 1

*Resource Name or #: (Assigned by recorder) HOLLYWOOD YMCA

P1. Other Identifier: Hollywood Ymca

*P2. Location: Not for Publication Unrestricted *a. County Los Angeles County

and (P2b and P2c or P2d. Attach a Location Map as necessary.)

*b. USGS 7.5' Quad: Hollywood Date: 1996

c. Address: 6600 SELMA AVE City: LOS ANGELES Zip: 90028

d. UTM: (Give more than one for large and/or linear resources) Zone: _____ mE/ _____ mN

e. Other Locational Data: (e.g., parcel #, directions to resource, elevation, etc., as appropriate) Elevation: _____

APN:5547018029, changed to Schrader Blvd., see CF 93-1227

*P3a. Description: (Describe resource and its major elements. Include design, materials, condition, alterations, size, setting, and boundaries)

*P3b. Resource Attributes: (List attributes and codes) HP13

*P4. Resources Present: Building Structure Object Site District Element of District Other (Isolates, etc.)

P5a. Photo or Drawing (Photo required for buildings, structures, and objects.)



P5b. Description of photo:

(View, data, accession #)

01/20/09

*P6. Date Constructed/Age and

Sources: Historic

Prehistoric Both

1922

Assessor

*P7. Owner and Address:

Y M C A OF L A
625 S NEW HAMPSHIRE AVE
LOS ANGELES, CA 90005

*P8. Recorded by:

Jenna Snow
Chattel Architecture, Planning & Preservation
13417 Ventura Boulevard
Sherman Oaks, CA 91423-3938

*P9. Date Recorded: 01/21/2009

*P10. Survey Type: (Describe)

Intensive

*P11. Report Citation: (Cite survey report and other sources or enter "none.")

Chattel Architecture, Planning & Preservation, Inc. Historic Resources Survey of the Hollywood Redevelopment Area. Prepared for the Community Redevelopment Agency of the City of Los Angeles in collaboration with PCR Services Corporation and LSA Associates, Inc., March 2009.

*Attachments: None Location Map Sketch Map Continuation Sheet Building, Structure, and Object Record

Archeological Record District Record Linear Feature Record Milling Station Record

Rock Art Record Artifact Record Photograph Record Other (List): _____

Page 2 of 2

*Resource Name or #: (Assigned by recorder) HOLLYWOOD YMCA

*Recorded By: Jenna Snow *Date: 01/21/2009 _____ Continuation X Update

Update Status: Retains Integrity

State of California - The Resources Agency
DEPARTMENT OF PARKS AND RECREATION
PRIMARY RECORD

Primary # _____

HRI # _____

Trinomial _____

NRHP Status Code 2S2

Other Listings _____

Review Code _____ Reviewer _____ Date _____

Page 1 of 2

*Resource Name or #: (Assigned by recorder) EL CADIZ APTS

P1. Other Identifier: El Cadiz Apts

*P2. Location: Not for Publication Unrestricted *a. County Los Angeles County
and (P2b and P2c or P2d. Attach a Location Map as necessary.)

*b. USGS 7.5' Quad: Hollywood Date: 1996

c. Address: 1721 N SYCAMORE AVE City: LOS ANGELES Zip: 90028

d. UTM: (Give more than one for large and/or linear resources) Zone: _____ mE/ _____ mN

e. Other Locational Data: (e.g., parcel #, directions to resource, elevation, etc., as appropriate) Elevation: _____

APN:5548002003

*P3a. Description: (Describe resource and its major elements. Include design, materials, condition, alterations, size, setting, and boundaries)

*P3b. Resource Attributes: (List attributes and codes) HP03

*P4. Resources Present: Building Structure Object Site District Element of District Other (Isolates, etc.)

P5a. Photo or Drawing (Photo required for buildings, structures, and objects.)

P5b. Description of photo:

(View, data, accession #)

01/25/09

*P6. Date Constructed/Age and

Sources: Historic

Prehistoric Both

1937

Assessor

*P7. Owner and Address:

AUTHOR SERVICES INC
7051 HOLLYWOOD BLVD (# 400)
HOLLYWOOD, CA 90028

*P8. Recorded by:

Jenna Snow
Chattel Architecture, Planning & Preservation
13417 Ventura Boulevard
Sherman Oaks, CA 91423-3938

*P9. Date Recorded: 01/26/2009

*P10. Survey Type: (Describe)

Intensive



*P11. Report Citation: (Cite survey report and other sources or enter "none.")

Chattel Architecture, Planning & Preservation, Inc. Historic Resources Survey of the Hollywood Redevelopment Area. Prepared for the Community Redevelopment Agency of the City of Los Angeles in collaboration with PCR Services Corporation and LSA Associates, Inc., March 2009.

*Attachments: None Location Map Sketch Map Continuation Sheet Building, Structure, and Object Record

Archeological Record District Record Linear Feature Record Milling Station Record

Rock Art Record Artifact Record Photograph Record Other (List): _____

Page 2 of 2

*Resource Name or #: (Assigned by recorder) EL CADIZ APTS

*Recorded By: Jenna Snow *Date: 01/26/2009 _____ Continuation X Update

Update Status: Retains Integrity

State of California - The Resources Agency
DEPARTMENT OF PARKS AND RECREATION
PRIMARY RECORD

Primary # _____

HRI # _____

Trinomial _____

NRHP Status Code 2S2

Other Listings _____

Review Code _____ Reviewer _____ Date _____

Page 1 of 2

*Resource Name or #: (Assigned by recorder) HOLLYWOOD METHODIST CHURCH

P1. Other Identifier: Hollywood Methodist Church

*P2. Location: Not for Publication Unrestricted *a. County Los Angeles County

and (P2b and P2c or P2d. Attach a Location Map as necessary.)

*b. USGS 7.5' Quad: Hollywood Date: 1996

c. Address: 1900 HILLCREST RD City: LOS ANGELES Zip: 90068

d. UTM: (Give more than one for large and/or linear resources) Zone: _____ mE/ _____ mN

e. Other Locational Data: (e.g., parcel #, directions to resource, elevation, etc., as appropriate) Elevation: _____

APN:5549018024

*P3a. Description: (Describe resource and its major elements. Include design, materials, condition, alterations, size, setting, and boundaries)

*P3b. Resource Attributes: (List attributes and codes) HP16

*P4. Resources Present: Building Structure Object Site District Element of District Other (Isolates, etc.)

P5a. Photo or Drawing (Photo required for buildings, structures, and objects.)

P5b. Description of photo:

(View, data, accession #)

01/26/09

*P6. Date Constructed/Age and

Sources: Historic

Prehistoric Both

1923

Assessor

*P7. Owner and Address:

FIRST UNITED METHODIST
6817 FRANKLIN AVE
LOS ANGELES, CA 90028

*P8. Recorded by:

Jenna Snow
Chattel Architecture, Planning & Preservatio
13417 Ventura Boulevard
Sherman Oaks, CA 91423-3938

*P9. Date Recorded: 01/27/2009

*P10. Survey Type: (Describe)

Intensive



*P11. Report Citation: (Cite survey report and other sources or enter "none.")

Chattel Architecture, Planning & Preservation, Inc. Historic Resources Survey of the Hollywood Redevelopment Area. Prepared for the Community Redevelopment Agency of the City of Los Angeles in collaboration with PCR Services Corporation and LSA Associates, Inc., March 2009.

*Attachments: None Location Map Sketch Map Continuation Sheet Building, Structure, and Object Record

Archeological Record District Record Linear Feature Record Milling Station Record

Rock Art Record Artifact Record Photograph Record Other (List): _____

Page 2 of 2

*Resource Name or #: (Assigned by recorder) HOLLYWOOD METHODIST CHURCH

*Recorded By: Jenna Snow *Date: 01/27/2009 _____ Continuation X Update

Update Status: Retains Integrity

State of California - The Resources Agency
DEPARTMENT OF PARKS AND RECREATION
PRIMARY RECORD

Primary # _____
HRI # _____
Trinomial _____
NRHP Status Code 2S2

Other Listings _____
Review Code _____ Reviewer _____ Date _____

Page 1 of 2 *Resource Name or #: (Assigned by recorder) SECURITY 1ST NATIONAL BANK

P1. Other Identifier: Security 1St National Bank

*P2. Location: Not for Publication Unrestricted *a. County Los Angeles County
and (P2b and P2c or P2d. Attach a Location Map as necessary.)

*b. USGS 7.5' Quad: Hollywood Date: 1996

c. Address: 5505 SANTA MONICA BLVD City: LOS ANGELES Zip: 90038

d. UTM: (Give more than one for large and/or linear resources) Zone: _____ mE/ _____ mN

e. Other Locational Data: (e.g., parcel #, directions to resource, elevation, etc., as appropriate) Elevation: _____
APN:5536011002

*P3a. Description: (Describe resource and its major elements. Include design, materials, condition, alterations, size, setting, and boundaries)

A) Property Type: commercial B) Setting (general): on major thoroughfare C) General characteristics. Architectural Style: Classical Revival
Plan: rectangular No. of vertical divisions: 4 No. Stories: 2 Siding/Sheathing: brick, All Visible Roof: flat, parapet, multiple rooflines, narrow eaves, cornice, attic story, red tile D) Specific features. Fenestration: wood, double-hung, front, side, arranged in trios Fenestration: aluminum, fixed, front, side, storefront, alteration: yes Primary Entrance: front, single door, alteration: yes G) Alterations or changes to the property. Retains integrity: high, setting, location, workmanship, association, design, feeling

*P3b. Resource Attributes: (List attributes and codes) HP06

*P4. Resources Present: Building Structure Object Site District Element of District Other (Isolates, etc.)

P5a. Photo or Drawing (Photo required for buildings, structures, and objects.)



P5b. Description of photo:

(View, data, accession #)

09/16/08

*P6. Date Constructed/Age and

Sources: Historic

Prehistoric Both

1923

Assessor

*P7. Owner and Address:

SANTA MONICA WESTERN LLC
5176 SANTA MONICA BLVD
LOS ANGELES, CA 90029

*P8. Recorded by:

Jenna Snow
Chattel Architecture, Planning & Preserva
13417 Ventura Boulevard
Sherman Oaks, CA 91423-3938

*P9. Date Recorded: 09/23/2008

*P10. Survey Type: (Describe)

Intensive

*P11. Report Citation: (Cite survey report and other sources or enter "none.")

Chattel Architecture, Planning & Preservation, Inc. Historic Resources Survey of the Hollywood Redevelopment Area. Prepared for the Communi
Redevelopment Agency of the City of Los Angeles in collaboration with PCR Services Corporation and LSA Associates, Inc., March 2009.

*Attachments: None Location Map Sketch Map Continuation Sheet Building, Structure, and Object Record
 Archeological Record District Record Linear Feature Record Milling Station Record
 Rock Art Record Artifact Record Photograph Record Other (List): _____

State of California - The Resources Agency
DEPARTMENT OF PARKS AND RECREATION
CONTINUATION SHEET

Primary # _____

HRI # _____

Trinomial _____

Page 2 of 2

*Resource Name or #: (Assigned by recorder) SECURITY 1ST NATIONAL BANK

*Recorded By: Jenna Snow *Date: 09/23/2008 _____ Continuation Update

Update Status: Retains Integrity

State of California - The Resources Agency
DEPARTMENT OF PARKS AND RECREATION
PRIMARY RECORD

Primary # _____
HRI # _____
Trinomial _____
NRHP Status Code 2S2

Other Listings _____
Review Code _____ Reviewer _____ Date _____

Page 1 of 1

*Resource Name or #: (Assigned by recorder) 5611 HOLLYWOOD BLVD

P1. Other Identifier: _____

*P2. Location: Not for Publication Unrestricted *a. County Los Angeles County

and (P2b and P2c or P2d. Attach a Location Map as necessary.)

*b. USGS 7.5' Quad: Hollywood Date: 1996

c. Address: 5611 HOLLYWOOD BLVD City: LOS ANGELES Zip: 90028

d. UTM: (Give more than one for large and/or linear resources) Zone: _____ mE/ _____ mN

e. Other Locational Data: (e.g., parcel #, directions to resource, elevation, etc., as appropriate) Elevation: _____

APN:5544003023

*P3a. Description: (Describe resource and its major elements. Include design, materials, condition, alterations, size, setting, and boundaries)

*P3b. Resource Attributes: (List attributes and codes) HP06

*P4. Resources Present: Building Structure Object Site District Element of District Other (Isolates, etc.)

P5a. Photo or Drawing (Photo required for buildings, structures, and objects.)



P5b. Description of photo:

(View, data, accession #)

01/29/09

*P6. Date Constructed/Age and

Sources: Historic

Prehistoric Both

1922

Assessor

*P7. Owner and Address:

HECHT FAMILY LIMITED PTNSHP
3170 DONA MARTA DR
STUDIO CITY, CA 91604

*P8. Recorded by:

Tanya Sorrell
LSA Associates
1500 Iowa Ave., Suite 200
Riverside, CA 92507

*P9. Date Recorded: 01/29/2009

*P10. Survey Type: (Describe)

Intensive

*P11. Report Citation: (Cite survey report and other sources or enter "none.")

Chattel Architecture, Planning & Preservation, Inc. Historic Resources Survey of the Hollywood Redevelopment Area. Prepared for the Community Redevelopment Agency of the City of Los Angeles in collaboration with PCR Services Corporation and LSA Associates, Inc., March 2009.

*Attachments: None Location Map Sketch Map Continuation Sheet Building, Structure, and Object Record

Archeological Record District Record Linear Feature Record Milling Station Record

Rock Art Record Artifact Record Photograph Record Other (List): _____

State of California - The Resources Agency
DEPARTMENT OF PARKS AND RECREATION
PRIMARY RECORD

Primary # _____
HRI # _____
Trinomial _____
NRHP Status Code 2S2

Other Listings _____
Review Code _____ Reviewer _____ Date _____

Page 1 of 2

*Resource Name or #: (Assigned by recorder) Dunning House

P1. Other Identifier: Dunning House

*P2. Location: Not for Publication Unrestricted *a. County Los Angeles County
and (P2b and P2c or P2d. Attach a Location Map as necessary.)

*b. USGS 7.5' Quad: Hollywood Date: 1996

c. Address: 5552 CARLTON WAY City: LOS ANGELES Zip: 90028

d. UTM: (Give more than one for large and/or linear resources) Zone: _____ mE/ _____ mN

e. Other Locational Data: (e.g., parcel #, directions to resource, elevation, etc., as appropriate) Elevation: _____

APN:5544024027

*P3a. Description: (Describe resource and its major elements. Include design, materials, condition, alterations, size, setting, and boundaries)

*P3b. Resource Attributes: (List attributes and codes) HP02, HP03

*P4. Resources Present: Building Structure Object Site District Element of District Other (Isolates, etc.)

P5a. Photo or Drawing (Photo required for buildings, structures, and objects.)



P5b. Description of photo:

(View, data, accession #)

01/29/09

*P6. Date Constructed/Age and

Sources: Historic

Prehistoric Both

1992

Assessor

*P7. Owner and Address:

DUNNING APARTMENTS PARTNERSHIP
1640 WILCOX AVE
HOLLYWOOD, CA 90028

*P8. Recorded by:

Tanya Sorrell
LSA Associates
1500 Iowa Ave., Suite 200
Riverside, CA 92507

*P9. Date Recorded: 01/29/2009

*P10. Survey Type: (Describe)

Intensive

*P11. Report Citation: (Cite survey report and other sources or enter "none.")

Chattel Architecture, Planning & Preservation, Inc. Historic Resources Survey of the Hollywood Redevelopment Area. Prepared for the Community Redevelopment Agency of the City of Los Angeles in collaboration with PCR Services Corporation and LSA Associates, Inc., March 2009.

*Attachments: None Location Map Sketch Map Continuation Sheet Building, Structure, and Object Record
 Archeological Record District Record Linear Feature Record Milling Station Record
 Rock Art Record Artifact Record Photograph Record Other (List): _____

State of California - The Resources Agency
DEPARTMENT OF PARKS AND RECREATION
PRIMARY RECORD

Primary # _____
HRI # _____
Trinomial _____
NRHP Status Code 2S2

Other Listings _____
Review Code _____ Reviewer _____ Date _____

Page 1 of 2

*Resource Name or #: (Assigned by recorder) HOLLYWOOD-WESTERN BUILDING

P1. Other Identifier: _____

*P2. Location: Not for Publication Unrestricted *a. County Los Angeles County

and (P2b and P2c or P2d. Attach a Location Map as necessary.)

*b. USGS 7.5' Quad: Hollywood Date: 1996

c. Address: 5500 HOLLYWOOD BLVD City: LOS ANGELES Zip: 90028

d. UTM: (Give more than one for large and/or linear resources) Zone: _____ mE/ _____ mN

e. Other Locational Data: (e.g., parcel #, directions to resource, elevation, etc., as appropriate) Elevation: _____

APN:5544025032

*P3a. Description: (Describe resource and its major elements. Include design, materials, condition, alterations, size, setting, and boundaries)

*P3b. Resource Attributes: (List attributes and codes) HP03, HP07

*P4. Resources Present: Building Structure Object Site District Element of District Other (Isolates, etc.)

P5a. Photo or Drawing (Photo required for buildings, structures, and objects.)



P5b. Description of photo:

(View, data, accession #)

01/29/09

*P6. Date Constructed/Age and

Sources: Historic

Prehistoric Both

1928

Assessor

*P7. Owner and Address:

ABS MAYER BRICKER LLC
5500 HOLLYWOOD BLVD (4 FLR)
LOS ANGELES, CA 90028

*P8. Recorded by:

Tanya Sorrell
LSA Associates
1500 Iowa Ave., Suite 200
Riverside, CA 92507

*P9. Date Recorded: 01/29/2009

*P10. Survey Type: (Describe)

Intensive

*P11. Report Citation: (Cite survey report and other sources or enter "none.")

Chattel Architecture, Planning & Preservation, Inc. Historic Resources Survey of the Hollywood Redevelopment Area. Prepared for the Community Redevelopment Agency of the City of Los Angeles in collaboration with PCR Services Corporation and LSA Associates, Inc., March 2009.

*Attachments: None Location Map Sketch Map Continuation Sheet Building, Structure, and Object Record

Archeological Record District Record Linear Feature Record Milling Station Record

Rock Art Record Artifact Record Photograph Record Other (List): _____

State of California - The Resources Agency
DEPARTMENT OF PARKS AND RECREATION
PRIMARY RECORD

Primary # _____
HRI # _____
Trinomial _____
NRHP Status Code 2S2

Other Listings _____
Review Code _____ Reviewer _____ Date _____

Page 1 of 2

*Resource Name or #: (Assigned by recorder) 1671 N WESTERN AVE

P1. Other Identifier: _____

*P2. Location: Not for Publication Unrestricted *a. County Los Angeles County

and (P2b and P2c or P2d. Attach a Location Map as necessary.)

*b. USGS 7.5' Quad: Hollywood Date: 1996

c. Address: 1671 N WESTERN AVE City: LOS ANGELES Zip: 90027

d. UTM: (Give more than one for large and/or linear resources) Zone: _____ mE/ _____ mN

e. Other Locational Data: (e.g., parcel #, directions to resource, elevation, etc., as appropriate) Elevation: _____

APN:5544025033

*P3a. Description: (Describe resource and its major elements. Include design, materials, condition, alterations, size, setting, and boundaries)

*P3b. Resource Attributes: (List attributes and codes) HP03, HP07

*P4. Resources Present: Building Structure Object Site District Element of District Other (Isolates, etc.)

P5a. Photo or Drawing (Photo required for buildings, structures, and objects.)



P5b. Description of photo:

(View, data, accession #)

01/29/09

*P6. Date Constructed/Age and

Sources: Historic

Prehistoric Both

1924

Assessor

*P7. Owner and Address:

ABS MAYER BRICKER LLC LESSOR
5500 HOLLYWOOD BLVD (4TH FLR)
LOS ANGELES, CA 90028

*P8. Recorded by:

Tanya Sorrell
LSA Associates
1500 Iowa Ave., Suite 200
Riverside, CA 92507

*P9. Date Recorded: 01/29/2009

*P10. Survey Type: (Describe)

Intensive

*P11. Report Citation: (Cite survey report and other sources or enter "none.")

Chattel Architecture, Planning & Preservation, Inc. Historic Resources Survey of the Hollywood Redevelopment Area. Prepared for the Community Redevelopment Agency of the City of Los Angeles in collaboration with PCR Services Corporation and LSA Associates, Inc., March 2009.

*Attachments: None Location Map Sketch Map Continuation Sheet Building, Structure, and Object Record
 Archeological Record District Record Linear Feature Record Milling Station Record
 Rock Art Record Artifact Record Photograph Record Other (List): _____

State of California - The Resources Agency
DEPARTMENT OF PARKS AND RECREATION
PRIMARY RECORD

Primary # _____
HRI # _____
Trinomial _____
NRHP Status Code 2S2

Other Listings _____
Review Code _____ Reviewer _____ Date _____

Page 1 of 1

*Resource Name or #: (Assigned by recorder) CALIFORNIA BANK/PRECISION AUTO BUIL

P1. Other Identifier: _____

*P2. Location: Not for Publication Unrestricted *a. County Los Angeles County

and (P2b and P2c or P2d. Attach a Location Map as necessary.)

*b. USGS 7.5' Quad: Hollywood Date: 1996

c. Address: 5620 HOLLYWOOD BLVD City: LOS ANGELES Zip: 90028

d. UTM: (Give more than one for large and/or linear resources) Zone: _____ mE/ _____ mN

e. Other Locational Data: (e.g., parcel #, directions to resource, elevation, etc., as appropriate) Elevation: _____

APN:5544026006

*P3a. Description: (Describe resource and its major elements. Include design, materials, condition, alterations, size, setting, and boundaries)

*P3b. Resource Attributes: (List attributes and codes) HP06

*P4. Resources Present: Building Structure Object Site District Element of District Other (Isolates, etc.)

P5a. Photo or Drawing (Photo required for buildings, structures, and objects.)



P5b. Description of photo:

(View, data, accession #)

01/29/09

*P6. Date Constructed/Age and

Sources: Historic

Prehistoric Both

1930

Assessor

*P7. Owner and Address:

NO 13 LLC

PO BOX 5623

BEVERLY HILLS, CA 90209

*P8. Recorded by:

Tanya Sorrell

LSA Associates

1500 Iowa Ave., Suite 200

Riverside, CA 92507

*P9. Date Recorded: 01/29/2009

*P10. Survey Type: (Describe)

Intensive

*P11. Report Citation: (Cite survey report and other sources or enter "none.")

Chattel Architecture, Planning & Preservation, Inc. Historic Resources Survey of the Hollywood Redevelopment Area. Prepared for the Communi
Redevelopment Agency of the City of Los Angeles in collaboration with PCR Services Corporation and LSA Associates, Inc., March 2009.

*Attachments: None Location Map Sketch Map Continuation Sheet Building, Structure, and Object Record

Archeological Record District Record Linear Feature Record Milling Station Record

Rock Art Record Artifact Record Photograph Record Other (List): _____

State of California - The Resources Agency
DEPARTMENT OF PARKS AND RECREATION
PRIMARY RECORD

Primary # _____
HRI # _____
Trinomial _____
NRHP Status Code 2S2

Other Listings _____
Review Code _____ Reviewer _____ Date _____

Page 1 of 1

*Resource Name or #: (Assigned by recorder) Salvation Army

P1. Other Identifier: Salvation Army Tabernacle

*P2. Location: Not for Publication Unrestricted *a. County Los Angeles County
and (P2b and P2c or P2d. Attach a Location Map as necessary.)

*b. USGS 7.5' Quad: Hollywood Date: 1996

c. Address: 5941 HOLLYWOOD BLVD City: LOS ANGELES Zip: 90028

d. UTM: (Give more than one for large and/or linear resources) Zone: _____ mE/ _____ mN

e. Other Locational Data: (e.g., parcel #, directions to resource, elevation, etc., as appropriate) Elevation: _____
APN:5545003028

*P3a. Description: (Describe resource and its major elements. Include design, materials, condition, alterations, size, setting, and boundaries)

*P3b. Resource Attributes: (List attributes and codes) HP16

*P4. Resources Present: Building Structure Object Site District Element of District Other (Isolates, etc.)

P5a. Photo or Drawing (Photo required for buildings, structures, and objects.)



P5b. Description of photo:

(View, data, accession #)

01/28/09

*P6. Date Constructed/Age and

Sources: Historic

Prehistoric Both

1940

Assessor

*P7. Owner and Address:

SALVATION ARMY
900 JAMES M WOOD BLVD
LOS ANGELES, CA 90015

*P8. Recorded by:

Tanya Sorrell
LSA Associates
1500 Iowa Ave., Suite 200
Riverside, CA 92507

*P9. Date Recorded: 01/28/2009

*P10. Survey Type: (Describe)
Intensive

*P11. Report Citation: (Cite survey report and other sources or enter "none.")

Chattel Architecture, Planning & Preservation, Inc. Historic Resources Survey of the Hollywood Redevelopment Area. Prepared for the Community Redevelopment Agency of the City of Los Angeles in collaboration with PCR Services Corporation and LSA Associates, Inc., March 2009.

*Attachments: None Location Map Sketch Map Continuation Sheet Building, Structure, and Object Record
 Archeological Record District Record Linear Feature Record Milling Station Record
 Rock Art Record Artifact Record Photograph Record Other (List): _____

State of California - The Resources Agency
DEPARTMENT OF PARKS AND RECREATION
PRIMARY RECORD

Primary # _____
HRI # _____
Trinomial _____
NRHP Status Code 2S2

Other Listings _____
Review Code _____ Reviewer _____ Date _____

Page 1 of 1

*Resource Name or #: (Assigned by recorder) LE CONTE JUNIOR HIGH SCHOOL- MAIN B

P1. Other Identifier: Le Conte Junior High School- Main Building

***P2. Location:** Not for Publication Unrestricted *a. County Los Angeles County

and (P2b and P2c or P2d. Attach a Location Map as necessary.)

*b. USGS 7.5' Quad: Hollywood Date: 1996

c. Address: 1316 N BRONSON AVE City: LOS ANGELES Zip: 90028

d. UTM: (Give more than one for large and/or linear resources) Zone: _____ mE/ _____ mN

e. Other Locational Data: (e.g., parcel #, directions to resource, elevation, etc., as appropriate) Elevation: _____

APN:5545017900

***P3a. Description:** (Describe resource and its major elements. Include design, materials, condition, alterations, size, setting, and boundaries)

***P3b. Resource Attributes:** (List attributes and codes) HP15

***P4. Resources Present:** Building Structure Object Site District Element of District Other (Isolates, etc.)

P5a. Photo or Drawing (Photo required for buildings, structures, and objects.)



P5b. Description of photo:

(View, data, accession #)

11/07/08

***P6. Date Constructed/Age and**

Sources: Historic

Prehistoric Both

***P7. Owner and Address:**

L A UNIFIED SCHOOL DIST
355 S GRAND AVE (Ste 500)
LOS ANGELES, CA 90071

***P8. Recorded by:**

Veronica Gallardo
Chattel Architecture, Planning & Preserva
13417 Ventura Boulevard
Sherman Oaks, CA 91423-3938

***P9. Date Recorded:** 11/07/2008

***P10. Survey Type:** (Describe)

Intensive

***P11. Report Citation:** (Cite survey report and other sources or enter "none.")

Chattel Architecture, Planning & Preservation, Inc. Historic Resources Survey of the Hollywood Redevelopment Area. Prepared for the Communi
Redevelopment Agency of the City of Los Angeles in collaboration with PCR Services Corporation and LSA Associates, Inc., March 2009.

***Attachments:** None Location Map Sketch Map Continuation Sheet Building, Structure, and Object Record

Archeological Record District Record Linear Feature Record Milling Station Record

Rock Art Record Artifact Record Photograph Record Other (List): _____

State of California - The Resources Agency
DEPARTMENT OF PARKS AND RECREATION
PRIMARY RECORD

Primary # _____
HRI # _____
Trinomial _____
NRHP Status Code 2S2

Other Listings _____
Review Code _____ Reviewer _____ Date _____

Page 1 of 1

*Resource Name or #: (Assigned by recorder) 1316 N BRONSON AVE

P1. Other Identifier: _____

*P2. Location: Not for Publication Unrestricted *a. County Los Angeles County
and (P2b and P2c or P2d. Attach a Location Map as necessary.)

*b. USGS 7.5' Quad: Hollywood Date: 1996

c. Address: 1316 N BRONSON AVE City: LOS ANGELES Zip: 90028

d. UTM: (Give more than one for large and/or linear resources) Zone: _____ mE/ _____ mN

e. Other Locational Data: (e.g., parcel #, directions to resource, elevation, etc., as appropriate) Elevation: _____

APN:5545017907

*P3a. Description: (Describe resource and its major elements. Include design, materials, condition, alterations, size, setting, and boundaries)

*P3b. Resource Attributes: (List attributes and codes) HP15

*P4. Resources Present: Building Structure Object Site District Element of District Other (Isolates, etc.)

P5a. Photo or Drawing (Photo required for buildings, structures, and objects.)



P5b. Description of photo:

(View, data, accession #)

11/07/08

*P6. Date Constructed/Age and

Sources: Historic

Prehistoric Both

*P7. Owner and Address:

L A UNIFIED SCHOOL DIST
355 S GRAND AVE (Ste 500)
LOS ANGELES, CA 90071

*P8. Recorded by:

Veronica Gallardo
Chattel Architecture, Planning & Preserva
13417 Ventura Boulevard
Sherman Oaks, CA 91423-3938

*P9. Date Recorded: 11/07/2008

*P10. Survey Type: (Describe)

Intensive

*P11. Report Citation: (Cite survey report and other sources or enter "none.")

Chattel Architecture, Planning & Preservation, Inc. Historic Resources Survey of the Hollywood Redevelopment Area. Prepared for the Community Redevelopment Agency of the City of Los Angeles in collaboration with PCR Services Corporation and LSA Associates, Inc., March 2009.

*Attachments: None Location Map Sketch Map Continuation Sheet Building, Structure, and Object Record

Archeological Record District Record Linear Feature Record Milling Station Record

Rock Art Record Artifact Record Photograph Record Other (List): _____

State of California - The Resources Agency
DEPARTMENT OF PARKS AND RECREATION
PRIMARY RECORD

Primary # _____
HRI # _____
Trinomial _____
NRHP Status Code 3B

Other Listings _____
Review Code _____ Reviewer _____ Date _____

Page 1 of 2

*Resource Name or #: (Assigned by recorder) The Lido

P1. Other Identifier: _____

*P2. Location: Not for Publication Unrestricted *a. County Los Angeles County

and (P2b and P2c or P2d. Attach a Location Map as necessary.)

*b. USGS 7.5' Quad: Hollywood Date: 1996

c. Address: 6500 YUCCA ST City: LOS ANGELES Zip: 90028

d. UTM: (Give more than one for large and/or linear resources) Zone: _____ mE/ _____ mN

e. Other Locational Data: (e.g., parcel #, directions to resource, elevation, etc., as appropriate) Elevation: _____

APN:5547007001

*P3a. Description: (Describe resource and its major elements. Include design, materials, condition, alterations, size, setting, and boundaries)

*P3b. Resource Attributes: (List attributes and codes) HP03

*P4. Resources Present: Building Structure Object Site District Element of District Other (Isolates, etc.)

P5a. Photo or Drawing (Photo required for buildings, structures, and objects.)



P5b. Description of photo:

(View, data, accession #)

01/27/09

*P6. Date Constructed/Age and

Sources: Historic

Prehistoric Both

1928

Assessor

*P7. Owner and Address:

AP LIDO LLC

1925 CENTURY PARK EAST (1700)

LOS ANGELES, CA 90067

*P8. Recorded by:

Jenna Snow

Chattel Architecture, Planning & Preserva

13417 Ventura Boulevard

Sherman Oaks, CA 91423-3938

*P9. Date Recorded: 01/27/2009

*P10. Survey Type: (Describe)

Intensive

*P11. Report Citation: (Cite survey report and other sources or enter "none.")

Chattel Architecture, Planning & Preservation, Inc. Historic Resources Survey of the Hollywood Redevelopment Area. Prepared for the Communi
Redevelopment Agency of the City of Los Angeles in collaboration with PCR Services Corporation and LSA Associates, Inc., March 2009.

*Attachments: None Location Map Sketch Map Continuation Sheet Building, Structure, and Object Record

Archeological Record District Record Linear Feature Record Milling Station Record

Rock Art Record Artifact Record Photograph Record Other (List): _____

State of California - The Resources Agency
DEPARTMENT OF PARKS AND RECREATION
CONTINUATION SHEET

Primary # _____
HRI # _____
Trinomial _____

Page 2 of 2

*Resource Name or #: (Assigned by recorder) The Lido

*Recorded By: Jenna Snow *Date: 01/27/2009 _____ Continuation Update

Update Status: Retains Integrity

State of California - The Resources Agency
DEPARTMENT OF PARKS AND RECREATION
PRIMARY RECORD

Primary # _____
HRI # _____
Trinomial _____
NRHP Status Code 2S2

Other Listings _____
Review Code _____ Reviewer _____ Date _____

Page 1 of 2

*Resource Name or #: (Assigned by recorder) Re-Tan

P1. Other Identifier: _____

*P2. Location: Not for Publication Unrestricted *a. County Los Angeles County

and (P2b and P2c or P2d. Attach a Location Map as necessary.)

*b. USGS 7.5' Quad: Hollywood Date: 1996

c. Address: 1720 WHITLEY AVE City: LOS ANGELES Zip: 90028

d. UTM: (Give more than one for large and/or linear resources) Zone: _____ mE/ _____ mN

e. Other Locational Data: (e.g., parcel #, directions to resource, elevation, etc., as appropriate) Elevation: _____

APN:5547008012, ACCORDING TO SANBORN, THERE'S EIGHT BUILDINGS; SURVEY MAP SHOWS ONE BUILDING

*P3a. Description: (Describe resource and its major elements. Include design, materials, condition, alterations, size, setting, and boundaries)

*P3b. Resource Attributes: (List attributes and codes) HP03

*P4. Resources Present: Building Structure Object Site District Element of District Other (Isolates, etc.)

P5a. Photo or Drawing (Photo required for buildings, structures, and objects.)



P5b. Description of photo:

(View, data, accession #)

01/27/09

*P6. Date Constructed/Age and

Sources: Historic

Prehistoric Both

1919

Assessor

*P7. Owner and Address:

WHITLEY COURT PARTNERS LLC
712 N ARDEN DR
BEVERLY HILLS, CA 90210

*P8. Recorded by:

Jenna Snow
Chattel Architecture, Planning & Preserva
13417 Ventura Boulevard
Sherman Oaks, CA 91423-3938

*P9. Date Recorded: 01/27/2009

*P10. Survey Type: (Describe)

Intensive

*P11. Report Citation: (Cite survey report and other sources or enter "none.")

Chattel Architecture, Planning & Preservation, Inc. Historic Resources Survey of the Hollywood Redevelopment Area. Prepared for the Communi
Redevelopment Agency of the City of Los Angeles in collaboration with PCR Services Corporation and LSA Associates, Inc., March 2009.

*Attachments: None Location Map Sketch Map Continuation Sheet Building, Structure, and Object Record

Archeological Record District Record Linear Feature Record Milling Station Record

Rock Art Record Artifact Record Photograph Record Other (List): _____

State of California - The Resources Agency
DEPARTMENT OF PARKS AND RECREATION
CONTINUATION SHEET

Primary # _____

HRI # _____

Trinomial _____

Page 2 of 2

*Resource Name or #: (Assigned by recorder) Re-Tan

*Recorded By: Jenna Snow *Date: 01/27/2009 _____ Continuation Update

Update Status: Retains Integrity

Designation Type: LA, Number: 448, Name: Whitley Court, Location: 1720-1728 Whitley Avenue, Date Designated: 12/13/1988; Designation Type: US, Number: 04000732, Name: Whitley Court, Location: 1720-1728 1/2 Whitley Avenue, Date Designated: 7/28/2004; Has Mills Act Contract. Location: 1720-1728 Whitley Avenue, Date Designated: 12/30/1997;

State of California - The Resources Agency
DEPARTMENT OF PARKS AND RECREATION
PRIMARY RECORD

Primary # _____
HRI # _____
Trinomial _____
NRHP Status Code 2S2

Other Listings _____
Review Code _____ Reviewer _____ Date _____

Page 1 of 1 *Resource Name or #: (Assigned by recorder) HOLLYWOOD YMCA

P1. Other Identifier: Hollywood Ymca

*P2. Location: Not for Publication Unrestricted *a. County Los Angeles County
and (P2b and P2c or P2d. Attach a Location Map as necessary.)

*b. USGS 7.5' Quad: Hollywood Date: 1996

c. Address: 6600 SELMA AVE City: LOS ANGELES Zip: 90028

d. UTM: (Give more than one for large and/or linear resources) Zone: _____ mE/ _____ mN

e. Other Locational Data: (e.g., parcel #, directions to resource, elevation, etc., as appropriate) Elevation: _____

APN:5547018029, changed to Schrader Blvd., see CF 93-1227

*P3a. Description: (Describe resource and its major elements. Include design, materials, condition, alterations, size, setting, and boundaries)

*P3b. Resource Attributes: (List attributes and codes) HP13

*P4. Resources Present: Building Structure Object Site District Element of District Other (Isolates, etc.)

P5a. Photo or Drawing (Photo required for buildings, structures, and objects.)



P5b. Description of photo:

(View, data, accession #)

01/20/09

*P6. Date Constructed/Age and

Sources: Historic

Prehistoric Both

1922

Assessor

*P7. Owner and Address:

Y M C A OF L A
625 S NEW HAMPSHIRE AVE
LOS ANGELES, CA 90005

*P8. Recorded by:

Jenna Snow
Chattel Architecture, Planning & Preserva
13417 Ventura Boulevard
Sherman Oaks, CA 91423-3938

*P9. Date Recorded: 01/21/2009

*P10. Survey Type: (Describe)

Intensive

*P11. Report Citation: (Cite survey report and other sources or enter "none.")

Chattel Architecture, Planning & Preservation, Inc. Historic Resources Survey of the Hollywood Redevelopment Area. Prepared for the Communi
Redevelopment Agency of the City of Los Angeles in collaboration with PCR Services Corporation and LSA Associates, Inc., March 2009.

*Attachments: None Location Map Sketch Map Continuation Sheet Building, Structure, and Object Record

Archeological Record District Record Linear Feature Record Milling Station Record

Rock Art Record Artifact Record Photograph Record Other (List): _____

State of California - The Resources Agency
DEPARTMENT OF PARKS AND RECREATION
PRIMARY RECORD

Primary # _____
HRI # _____
Trinomial _____
NRHP Status Code 2S2

Other Listings _____
Review Code _____ Reviewer _____ Date _____

Page 1 of 2

*Resource Name or #: (Assigned by recorder) EL CADIZ APTS

P1. Other Identifier: El Cadiz Apts

*P2. Location: Not for Publication Unrestricted *a. County Los Angeles County

and (P2b and P2c or P2d. Attach a Location Map as necessary.)

*b. USGS 7.5' Quad: Hollywood Date: 1996

c. Address: 1721 N SYCAMORE AVE City: LOS ANGELES Zip: 90028

d. UTM: (Give more than one for large and/or linear resources) Zone: _____ mE/ _____ mN

e. Other Locational Data: (e.g., parcel #, directions to resource, elevation, etc., as appropriate) Elevation: _____

APN:5548002003

*P3a. Description: (Describe resource and its major elements. Include design, materials, condition, alterations, size, setting, and boundaries)

*P3b. Resource Attributes: (List attributes and codes) HP03

*P4. Resources Present: Building Structure Object Site District Element of District Other (Isolates, etc.)

P5a. Photo or Drawing (Photo required for buildings, structures, and objects.)



P5b. Description of photo:

(View, data, accession #)

01/25/09

*P6. Date Constructed/Age and

Sources: Historic

Prehistoric Both

1937

Assessor

*P7. Owner and Address:

AUTHOR SERVICES INC
7051 HOLLYWOOD BLVD (# 400)
HOLLYWOOD, CA 90028

*P8. Recorded by:

Jenna Snow
Chattel Architecture, Planning & Preserva
13417 Ventura Boulevard
Sherman Oaks, CA 91423-3938

*P9. Date Recorded: 01/26/2009

*P10. Survey Type: (Describe)

Intensive

*P11. Report Citation: (Cite survey report and other sources or enter "none.")

Chattel Architecture, Planning & Preservation, Inc. Historic Resources Survey of the Hollywood Redevelopment Area. Prepared for the Communi
Redevelopment Agency of the City of Los Angeles in collaboration with PCR Services Corporation and LSA Associates, Inc., March 2009.

*Attachments: None Location Map Sketch Map Continuation Sheet Building, Structure, and Object Record

Archeological Record District Record Linear Feature Record Milling Station Record

Rock Art Record Artifact Record Photograph Record Other (List): _____

State of California - The Resources Agency
DEPARTMENT OF PARKS AND RECREATION
PRIMARY RECORD

Primary # _____
HRI # _____
Trinomial _____
NRHP Status Code 2S2

Other Listings _____
Review Code _____ Reviewer _____ Date _____

Page 1 of 2

*Resource Name or #: (Assigned by recorder) HOLLYWOOD METHODIST CHURCH

P1. Other Identifier: Hollywood Methodist Church

*P2. Location: Not for Publication Unrestricted *a. County Los Angeles County

and (P2b and P2c or P2d. Attach a Location Map as necessary.)

*b. USGS 7.5' Quad: Hollywood Date: 1996

c. Address: 1900 HILLCREST RD City: LOS ANGELES Zip: 90068

d. UTM: (Give more than one for large and/or linear resources) Zone: _____ mE/ _____ mN

e. Other Locational Data: (e.g., parcel #, directions to resource, elevation, etc., as appropriate) Elevation: _____

APN:5549018024

*P3a. Description: (Describe resource and its major elements. Include design, materials, condition, alterations, size, setting, and boundaries)

*P3b. Resource Attributes: (List attributes and codes) HP16

*P4. Resources Present: Building Structure Object Site District Element of District Other (Isolates, etc.)

P5a. Photo or Drawing (Photo required for buildings, structures, and objects.)



P5b. Description of photo:

(View, data, accession #)

01/26/09

*P6. Date Constructed/Age and

Sources: Historic

Prehistoric Both

1923

Assessor

*P7. Owner and Address:

FIRST UNITED METHODIST

6817 FRANKLIN AVE

LOS ANGELES, CA 90028

*P8. Recorded by:

Jenna Snow

Chattel Architecture, Planning & Preserva

13417 Ventura Boulevard

Sherman Oaks, CA 91423-3938

*P9. Date Recorded: 01/27/2009

*P10. Survey Type: (Describe)

Intensive

*P11. Report Citation: (Cite survey report and other sources or enter "none.")

Chattel Architecture, Planning & Preservation, Inc. Historic Resources Survey of the Hollywood Redevelopment Area. Prepared for the Community Redevelopment Agency of the City of Los Angeles in collaboration with PCR Services Corporation and LSA Associates, Inc., March 2009.

*Attachments: None Location Map Sketch Map Continuation Sheet Building, Structure, and Object Record

Archeological Record District Record Linear Feature Record Milling Station Record

Rock Art Record Artifact Record Photograph Record Other (List): _____

State of California - The Resources Agency
DEPARTMENT OF PARKS AND RECREATION
BUILDING, STRUCTURE, AND OBJECT RECORD

Primary # _____
HRI # _____

Page 3 of 4

*NRHP Status Code 3B

*Resource Name or #: (Assigned by recorder) 1812 Wilcox

B1. Historic Name: _____

B2. Common Name: 1812 WILCOX AVE

B3. Original Use: multi-family residential B4. Present Use: multi-family residential

*B5. Architectural Style: Mediterranean Revival

*B6. Construction History: (Construction date, alterations, and data of alterations)

Year constructed: 1919

*B7. Moved? No Yes Unknown Date: _____ Original Location: _____

*B8. Related Features:

None

B9a. Architect: H.J. Knauer b. Builder: None listed

*B10. Significance: Area: Los Angeles Theme: _____

Context: Architecture, Engineering and Designed Landscapes, 1913-1945 Theme: Revival of Colonial Styles: The Search for Identity 1913-1945

Period of Significance: 1919 Property Type: Multi-family Resident Applicable Criteria: C/3

(Discuss importance in terms of historical or architectural context as defined by theme, period, and geographic scope. Also address integrity.)

In 1919, permits were issued to owner John.R. King (1878-1952) of 703 Story Building for erection of a 2-story, 20-room, 4-family flat and 4-room garage located at 1812-18 Wilcox Ave. The architect was H.J. Knauer. Total valuation of proposed work was \$9,500. (LA Building Permit No. 4251, 4110).

The 1930 Census lists owner John King as residing on Berendo Street with his wife Mary King, their 6 children and a servant while working as a building contractor (1930 U.S. Census: California, Los Angeles, Assembly District 55, District 19-64, Sheet 32A). Based out of his office located in the Story Building, John King developed property at South Bronson Avenue and Ingraham Street ("West...(continued on next page)

B11. Additional Resource Attributes: (List attributes and codes) HP03

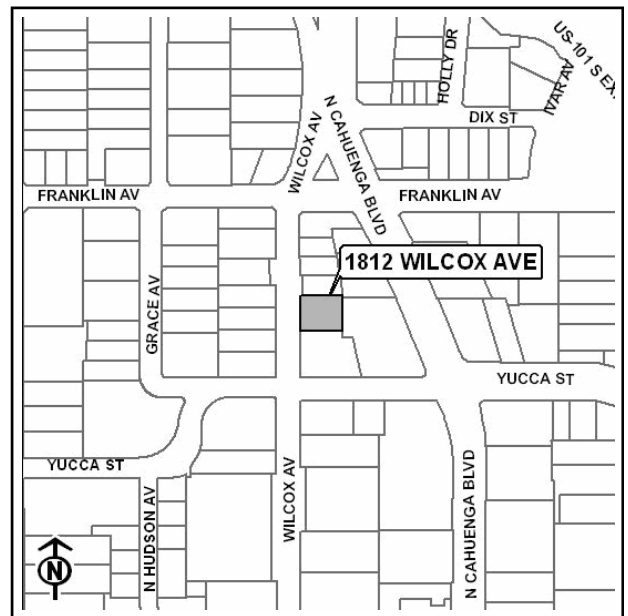
*B12. References:

B13. Remarks:

*B14. Evaluator: Jenna Snow

*Date of Evaluation: 01/27/2009

(This space reserved for official comments.)



State of California - The Resources Agency
DEPARTMENT OF PARKS AND RECREATION
CONTINUATION SHEET

Primary # _____
HRI # _____
Trinomial _____

Page 4 of 4

Resource Name or #:(Assigned by recorder) _____

*Recorded By: Jenna Snow *Date: 01/27/2009 Continuation Update

B10. Statement of Significance (continued): End Sales," Los Angeles Times, 14 Dec 1919, VI; "Display Ad," Los Angeles Times, 11 April 1920, V3; "Residence Sales," Los Angeles Times, 25 July 1920, V4. Similar to these other buildings, John King sold the subject property shortly after it was constructed in April 1920 to Alfred Easter, who was then retired (County of Los Angeles Deeds Book 7204, 28 April 1920, 111). The property sold several more times before Alice J. Kramer, a widow, sold the property to Frank J. Sardam (1880-1954) and his wife Hazel L. Sardam (1888-1970) in April 1943. Hazel Sardam owned the property until her death in 1970 (County of Los Angeles Deeds Book 19953, 16 April 1943, 131; County of Los Angeles Deeds Book 3021, 12 Aug 1970).

The subject property appears eligible for listing the California Register as a fine example of Mediterranean Revival style. With a long west façade, the architect created a wide canvas on which to exhibit many decorative details, such as the glass entry canopy, window surrounds at the first floor, and balcony railing. Scrolled brackets become a leitmotif. Architectural features are well-integrated with the overall design. The glass entry canopy spans all four entry doors, integrating the projecting wings and central recess into a unified whole. This use of decorative details and attention to form is highly unusual in apartment buildings of this period and type.

State of California - The Resources Agency
DEPARTMENT OF PARKS AND RECREATION
PRIMARY RECORD

Primary # _____
HRI # _____
Trinomial _____
NRHP Status Code 3B

Other Listings _____
Review Code _____ Reviewer _____ Date _____

Page 1 of 4

*Resource Name or #: (Assigned by recorder) 1812 Wilcox

P1. Other Identifier: _____

*P2. Location: Not for Publication Unrestricted *a. County Los Angeles County

and (P2b and P2c or P2d. Attach a Location Map as necessary.)

*b. USGS 7.5' Quad: Hollywood Date: 1996

c. Address: 1812 WILCOX AVE City: LOS ANGELES Zip: 90028

d. UTM: (Give more than one for large and/or linear resources) Zone: _____ mE/ _____ mN

e. Other Locational Data: (e.g., parcel #, directions to resource, elevation, etc., as appropriate) Elevation: _____

APN:5546001009

*P3a. Description: (Describe resource and its major elements. Include design, materials, condition, alterations, size, setting, and boundaries)

A) Property Type: residential, fourplex **B) Setting (general):** residential area **C) General characteristics. Architectural Style:** Mediterranean Revival **Plan:** rectangular **No. of vertical divisions:** 3 **No. Stories:** 2 **Siding/Sheathing:** stucco: smooth, All Visible **Roof:** hipped, low, multiple rooflines, wide eaves **Construction:** wood frame **D) Specific features. Fenestration:** wood, fixed, front **Fenestration:** vinyl, horizontal sliding, front, side, alteration: yes **Primary Entrance:** front, multiple doors, distinctive entry, stained glass canopy **Other notable features:** bay windows, decorative plaster **G) Alterations or changes to the property. Retains integrity:** medium, setting, location, workmanship, association, design,...

(continued on next page)

*P3b. Resource Attributes: (List attributes and codes) HP03

*P4. Resources Present: Building Structure Object Site District Element of District Other (Isolates, etc.)

P5a. Photo or Drawing (Photo required for buildings, structures, and objects.)



P5b. Description of photo:

(View, data, accession #)

01/27/09

*P6. Date Constructed/Age and

Sources: Historic

Prehistoric Both

1919

Assessor

*P7. Owner and Address:

WILCOX GATEWAY PARTNERS LLC
10960 WILSHIRE BLVD (STE 1700)
LOS ANGELES, CA 90024

*P8. Recorded by:

Jenna Snow
Chattel Architecture, Planning & Preserva
13417 Ventura Boulevard
Sherman Oaks, CA 91423-3938

*P9. Date Recorded: 01/27/2009

*P10. Survey Type: (Describe)

Intensive

*P11. Report Citation: (Cite survey report and other sources or enter "none.")

Chattel Architecture, Planning & Preservation, Inc. Historic Resources Survey of the Hollywood Redevelopment Area. Prepared for the Community Redevelopment Agency of the City of Los Angeles in collaboration with PCR Services Corporation and LSA Associates, Inc., March 2009.

*Attachments: None Location Map Sketch Map Continuation Sheet Building, Structure, and Object Record
 Archeological Record District Record Linear Feature Record Milling Station Record
 Rock Art Record Artifact Record Photograph Record Other (List): _____

State of California - The Resources Agency
DEPARTMENT OF PARKS AND RECREATION
CONTINUATION SHEET

Primary # _____

HRI # _____

Trinomial _____

Page 2 of 4

*Resource Name or #: (Assigned by recorder) 1812 Wilcox

*Recorded By: Jenna Snow *Date: 01/27/2009 Continuation Update

P3a. Description (continued): feeling **H** Setting (**immediate**): mature landscaping, driveway, fences

State of California - The Resources Agency
 DEPARTMENT OF PARKS AND RECREATION
BUILDING, STRUCTURE, AND OBJECT RECORD

Primary # _____
 HRI # _____

Page 3 of 4

*NRHP Status Code 3B

*Resource Name or #: (Assigned by recorder) AVONDALE APARTMENTS

B1. Historic Name: Marcell Arms Apartments

B2. Common Name: AVONDALE APARTMENTS

B3. Original Use: Apartments B4. Present Use: apartments

*B5. Architectural Style: Renaissance Revival

*B6. Construction History: (Construction date, alterations, and data of alterations)
 Year constructed: 1925

*B7. Moved? No Yes Unknown Date: _____ Original Location: _____

*B8. Related Features:
 None

B9a. Architect: William Allen b. Builder: Arthur Bard & Co.

*B10. Significance: Area: Los Angeles Theme: _____

Context: Residential Development and Suburbanization, 1913-1945 Theme: Multifamily Development in Hollywood, 1911-1945; Context: Architecture, Engineering and Designed Landscapes, 1913-1945 Theme: The Architecture of Fantasy--Period Revival Styles, 1910-1940

Period of Significance: 1925 Property Type: Apartment Applicable Criteria: A/1, C/3

(Discuss importance in terms of historical or architectural context as defined by theme, period, and geographic scope. Also address integrity.)

In 1925, a 99-year lease for the property located at 1825 N. Cahuenga Ave (Marcell Arms Apartments) was granted to Hollywood broker, Henri P. Guertin, and planned for improvement with a high-class structure in April of 1925 ("Syndicate Signs Long Lease for Cahuenga Lot," LA Times, 26 April 1925, F11). The building opened for occupancy in September of 1925. Henri P. Guertin represented all parties in real estate negotiations ("New Construction Indicates Building Trend," LA Times, 7 Jun 1925, G1). It is one of four similarly styled Beaux Arts buildings in Hollywood, erected by the Hollywood Income Properties, Inc, of which George Marcell was president in 1927. The other three properties...(continued on next page)

B11. Additional Resource Attributes: (List attributes and codes) HP03

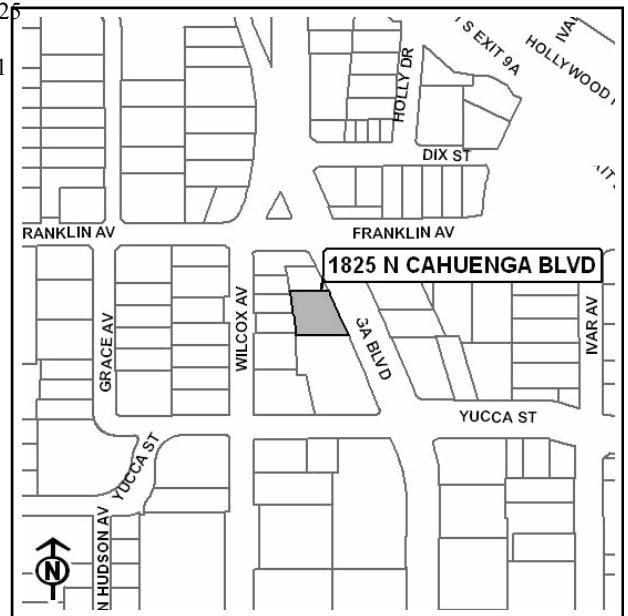
*B12. References:
 "Syndicate Signs Long Lease for Cahuenga Lot," Los Angeles Times, 26 April 1925, F11
 "New Construction Indicates Building Trend," Los Angeles Times, 7 Jun 1925, G1

B13. Remarks:

*B14. Evaluator: Jenna Snow

*Date of Evaluation: 01/28/2009

(This space reserved for official comments.)



State of California - The Resources Agency
DEPARTMENT OF PARKS AND RECREATION
CONTINUATION SHEET

Primary # _____
HRI # _____
Trinomial _____

Page 4 of 4

Resource Name or #:(Assigned by recorder) _____

*Recorded By: Jenna Snow *Date: 01/28/2009 Continuation Update

B10. Statement of Significance (continued): are the Shelton at 1735 Wilcox Ave (a 160-room apartment building completed in May of 1926), the Mayfair located at 1764 Wilcox Ave, and the Weston, or "Gilbert Hotel," a hotel located at 1550 N Wilcox. All four buildings were designed by architect William Allen and constructed by Arthur Bard & Co.

William Allen designed numerous other buildings throughout Los Angeles, including: Hollywood Sixty Club at the intersection of Hollywood Blvd and McCadden Place (not extant), an American Legion Post #123 building at Santa Monica, a fire department in Manhattan Beach, a hospital in Duarte, various single family residences, and South Gate City Hall. Arthur Bard constructed numerous buildings throughout Los Angeles, doing much of his work with architect William Allen and also completing projects based on the designs of prolific Los Angeles architect L.A. Smith. Bard constructed the Smith-designed Beaux Arts apartment building located at 1241 Vine St and the Smith-designed L.A. Concordia Athletic Club located at 360 Westlake Avenue. Bard is also responsible for constructing a two-story reinforced concrete theater located at the northwest corner of Crenshaw Blvd and Adams St.

This apartment building appears significant both as an excellent example of a property type that represents an important pattern of dense, urban development to accommodate a rapid increase in population as well as for its association with important local architect William Allen. Despite the pervasive American ideal of single family ownership evidenced at the turn of the twentieth century, there was, nonetheless, a growing trend in large cities across the nation towards people living together in collective dwelling arrangements. Initially, the communal living arrangements of apartment living aroused much suspicion among the middle class as being morally suspect, a concern from which Hollywood was not immune. During the 1920s, Hollywood was undergoing rapid urbanization parallel with a significant rise in population density and apartment housing became an increasingly attractive option to both prospective tenants as well as to speculative land developers. Typical of the property type, this property is four stories tall, constructed of brick and designed to fill as much of the lot as feasibly possible with configurations in the shape of an U.

State of California - The Resources Agency
DEPARTMENT OF PARKS AND RECREATION
PRIMARY RECORD

Primary # _____
HRI # _____
Trinomial _____
NRHP Status Code 3B

Other Listings _____
Review Code _____ Reviewer _____ Date _____

Page 1 of 4

*Resource Name or #: (Assigned by recorder) AVONDALE APARTMENTS

P1. Other Identifier: _____

*P2. Location: Not for Publication Unrestricted *a. County Los Angeles County

and (P2b and P2c or P2d. Attach a Location Map as necessary.)

*b. USGS 7.5' Quad: Hollywood Date: 1996

c. Address: 1825 N CAHUENGA BLVD City: LOS ANGELES Zip: 90028

d. UTM: (Give more than one for large and/or linear resources) Zone: _____ mE/ _____ mN

e. Other Locational Data: (e.g., parcel #, directions to resource, elevation, etc., as appropriate) Elevation: _____

APN:5546001014


*P3a. Description: (Describe resource and its major elements. Include design, materials, condition, alterations, size, setting, and boundaries)

A) Property Type: residential, apartments **B) Setting (general):** on major thoroughfare **C) General characteristics. Architectural Style:** Renaissance Revival, modest **Plan:** U-shaped **No. of vertical divisions:** 3 **No. Stories:** 4 **Siding/Sheathing:** brick, All Visible, scored smooth stucco decorative features, such as base, quoins, and arched window openings at fourth floor **Roof:** front gable, medium, red tile **Roof:** flat **D) Specific features. Fenestration:** wood, double-hung, front, side **Primary Entrance:** front, single door, side lights, recessed, distinctive entry, broken pediment with urn, alteration: yes **G) Alterations or changes to the property. Retains integrity:** medium, setting, location, workmanship association,...(continued on next page)

*P3b. Resource Attributes: (List attributes and codes) HP03

*P4. Resources Present: Building Structure Object Site District Element of District Other (Isolates, etc.)

P5a. Photo or Drawing (Photo required for buildings, structures, and objects.)



P5b. Description of photo:

(View, data, accession #)

01/27/09

*P6. Date Constructed/Age and

Sources: Historic

Prehistoric Both

1925

Assessor

*P7. Owner and Address:

1825 N CAHUENGA LLC

115 17TH ST

MANHATTAN BEACH, CA 90266

*P8. Recorded by:

Jenna Snow

Chattel Architecture, Planning & Preserva

13417 Ventura Boulevard

Sherman Oaks, CA 91423-3938

*P9. Date Recorded: 01/28/2009

*P10. Survey Type: (Describe)

Intensive

*P11. Report Citation: (Cite survey report and other sources or enter "none.")

Chattel Architecture, Planning & Preservation, Inc. Historic Resources Survey of the Hollywood Redevelopment Area. Prepared for the Communi
Redevelopment Agency of the City of Los Angeles in collaboration with PCR Services Corporation and LSA Associates, Inc., March 2009.

*Attachments: None Location Map Sketch Map Continuation Sheet Building, Structure, and Object Record

Archeological Record District Record Linear Feature Record Milling Station Record

Rock Art Record Artifact Record Photograph Record Other (List): _____

State of California - The Resources Agency
DEPARTMENT OF PARKS AND RECREATION
CONTINUATION SHEET

Primary # _____

HRI # _____

Trinomial _____

Page 2 of 4

*Resource Name or #: (Assigned by recorder) AVONDALE APARTMEN

*Recorded By: Jenna Snow

*Date: 01/28/2009

Continuation Update

P3a. Description (continued): design, feeling

State of California - The Resources Agency
 DEPARTMENT OF PARKS AND RECREATION
BUILDING, STRUCTURE, AND OBJECT RECORD

Primary # _____
 HRI # _____

Page 2 of 2

*NRHP Status Code 3B

*Resource Name or #: (Assigned by recorder) HALIFAX APARTMENTS, 6376 Yucca St

B1. Historic Name: Cross Arms Apartments, Halifax Apartments

B2. Common Name: Halifax Apartments

B3. Original Use: apartments B4. Present Use: apartments

*B5. Architectural Style: _____

*B6. Construction History: (Construction date, alterations, and data of alterations)

Year constructed: 1923

*B7. Moved? No Yes Unknown Date: _____ Original Location: _____

*B8. Related Features:

None

B9a. Architect: unknown b. Builder: unknown

*B10. Significance: Area: Los Angeles Theme: _____

Period of Significance: _____ Property Type: Apartment Applicable Criteria: _____

(Discuss importance in terms of historical or architectural context as defined by theme, period, and geographic scope. Also address integrity.)

Designation Type: US, Number: 98001242, Name: Halifax Apartments, Location: 6376 Yucca Street, Date Designated: 10/14/1998;

In 1924, the name of the apartment building located at 6376 Yucca Street was changed from its original name, the Cross Arms Apartments to the Halifax Apartments by its owner, A.C. Burrage, who purchased it from Leach Cross for \$750,000. William P. Casey was the manager of the building at the time ("New Route Planned as Road Link," LA Times, 10 Oct 1924, E5).

B11. Additional Resource Attributes: (List attributes and codes) HP03

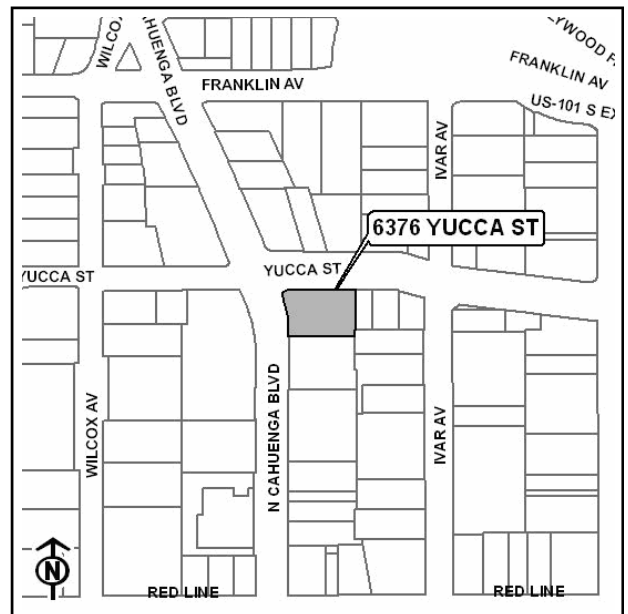
*B12. References:

B13. Remarks:

*B14. Evaluator: Jenna Snow

*Date of Evaluation: 01/28/2009

(This space reserved for official comments.)



State of California - The Resources Agency
DEPARTMENT OF PARKS AND RECREATION
PRIMARY RECORD

Primary # _____
HRI # _____
Trinomial _____
NRHP Status Code 3B

Other Listings _____
Review Code _____ Reviewer _____ Date _____

Page 1 of 2

*Resource Name or #: (Assigned by recorder) HALIFAX APARTMENTS, 6376 Yucca St

P1. Other Identifier: _____

*P2. Location: Not for Publication Unrestricted *a. County Los Angeles County

and (P2b and P2c or P2d. Attach a Location Map as necessary.)

*b. USGS 7.5' Quad: Hollywood Date: 1996

c. Address: 6376 YUCCA ST City: LOS ANGELES Zip: 90028

d. UTM: (Give more than one for large and/or linear resources) Zone: _____ mE/ _____ mN

e. Other Locational Data: (e.g., parcel #, directions to resource, elevation, etc., as appropriate) Elevation: _____

APN:5546005001

*P3a. Description: (Describe resource and its major elements. Include design, materials, condition, alterations, size, setting, and boundaries)

*P3b. Resource Attributes: (List attributes and codes) HP03

*P4. Resources Present: Building Structure Object Site District Element of District Other (Isolates, etc.)

P5a. Photo or Drawing (Photo required for buildings, structures, and objects.)



P5b. Description of photo:

(View, data, accession #)

01/27/09

*P6. Date Constructed/Age and

Sources: Historic

Prehistoric Both

1923

Assessor

*P7. Owner and Address:

HALIFAX PARTNERS

1139 W 6TH ST

LOS ANGELES, CA 90017

*P8. Recorded by:

Jenna Snow

Chattel Architecture, Planning & Preserva

13417 Ventura Boulevard

Sherman Oaks, CA 91423-3938

*P9. Date Recorded: 01/28/2009

*P10. Survey Type: (Describe)

Intensive

*P11. Report Citation: (Cite survey report and other sources or enter "none.")

Chattel Architecture, Planning & Preservation, Inc. Historic Resources Survey of the Hollywood Redevelopment Area. Prepared for the Communi
Redevelopment Agency of the City of Los Angeles in collaboration with PCR Services Corporation and LSA Associates, Inc., March 2009.

*Attachments: None Location Map Sketch Map Continuation Sheet Building, Structure, and Object Record

Archeological Record District Record Linear Feature Record Milling Station Record

Rock Art Record Artifact Record Photograph Record Other (List): _____

State of California - The Resources Agency
 DEPARTMENT OF PARKS AND RECREATION
BUILDING, STRUCTURE, AND OBJECT RECORD

Primary # _____
 HRI # _____

Page 2 of 3

*NRHP Status Code 3B

*Resource Name or #: (Assigned by recorder) The Mayfair

B1. Historic Name: Mayfair Apartments

B2. Common Name: Mayfair Apartments

B3. Original Use: apartments B4. Present Use: apartments

*B5. Architectural Style: Beaux Arts

*B6. Construction History: (Construction date, alterations, and data of alterations)

Year constructed: 1925

*B7. Moved? No Yes Unknown Date: _____ Original Location: _____

*B8. Related Features:

None

B9a. Architect: William Allen b. Builder: Arthur Bard

*B10. Significance: Area: Los Angeles Theme: _____

Period of Significance: _____ Property Type: _____ Applicable Criteria: _____

(Discuss importance in terms of historical or architectural context as defined by theme, period, and geographic scope. Also address integrity.)

Designation Type: LA, Number: 867, Name: Mayfair Apartments and Rooftop Neon Sign, Location: 1760 North Wilcox Avenue, Date Designated: 4/27/2007;

Originally erected as a four-story plus basement, 136-room apartment building, the Mayfair is one of four similarly styled Beaux Arts buildings erected by the Hollywood Income Properties, Inc, of which George Marcell was president in 1927. The other three properties are the Shelton at 173 Wilcox Ave (a 160-room apartment building completed in May of 1926), the Marcell at 1825 Cahuenga, and the Weston, a hotel located on the northeast corner of Hollywood Blvd and Garfield Place. All four buildings were designed by Mayfair architect William... (continued on next page)

B11. Additional Resource Attributes: (List attributes and codes) HP03

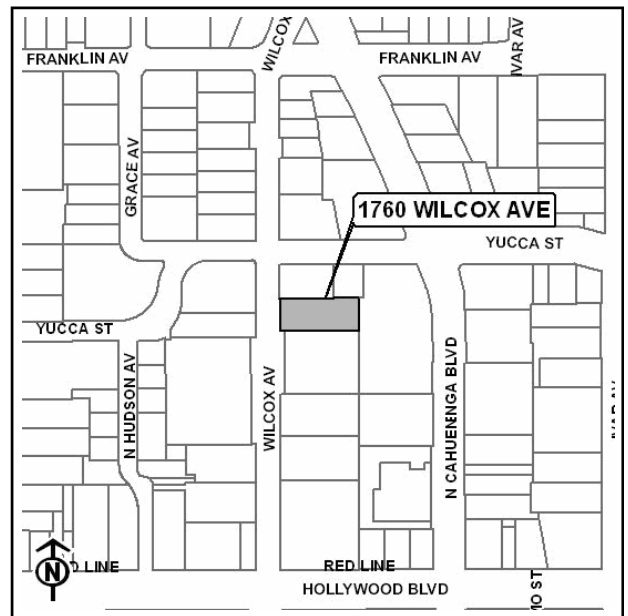
*B12. References:

B13. Remarks:

*B14. Evaluator: Jenna Snow

*Date of Evaluation: 01/28/2009

(This space reserved for official comments.)



State of California - The Resources Agency
DEPARTMENT OF PARKS AND RECREATION
CONTINUATION SHEET

Primary # _____
HRI # _____
Trinomial _____

Page 3 of 3

Resource Name or #:(Assigned by recorder) _____

*Recorded By: Jenna Snow *Date: 01/28/2009 Continuation Update

B10. Statement of Significance (continued): Allen and constructed by Arthur Bard & Co.

William Allen designed numerous other buildings throughout Los Angeles, including: Hollywood Sixty Club at the intersection of Hollywood Blvd and McCadden Place (does not appear to be extant), an American Legion Post #123 building at Santa Monica, a fire department in Manhattan Beach, a hospital in Duarte, various single family residences, and South Gate City Hall.

Arthur Bard constructed numerous buildings throughout Los Angeles, doing much of his work with architect William Allen and also completing projects based on the designs of prolific Los Angeles architect L.A. Smith. Bard constructed the Smith-designed Beaux Arts apartment building located at 1241 Vine St and the Smith-designed L.A. Concordia Athletic Club located at 360 Westlake Avenue. Bard is also responsible for constructing a two-story reinforced concrete theater located at the northwest corner of Crenshaw Blvd and Adams St.

State of California - The Resources Agency
DEPARTMENT OF PARKS AND RECREATION
PRIMARY RECORD

Primary # _____
HRI # _____
Trinomial _____
NRHP Status Code 3B

Other Listings _____
Review Code _____ Reviewer _____ Date _____

Page 1 of 3

*Resource Name or #: (Assigned by recorder) The Mayfair

P1. Other Identifier: Mayfair Apartments

*P2. Location: Not for Publication Unrestricted *a. County Los Angeles County
and (P2b and P2c or P2d. Attach a Location Map as necessary.)

*b. USGS 7.5' Quad: Hollywood Date: 1996

c. Address: 1760 WILCOX AVE City: LOS ANGELES Zip: 90028

d. UTM: (Give more than one for large and/or linear resources) Zone: _____ mE/ _____ mN

e. Other Locational Data: (e.g., parcel #, directions to resource, elevation, etc., as appropriate) Elevation: _____

APN:5546006014

*P3a. Description: (Describe resource and its major elements. Include design, materials, condition, alterations, size, setting, and boundaries)

A) Property Type: residential B) Setting (general): residential area C) General characteristics. Architectural Style: Beaux Arts, modest Plan: rectangular No. of vertical divisions: 3 No. Stories: 4 Siding/Sheathing: brick, All Visible, scored stucco on base of facade Roof: flat, parapet, r tile Construction: unknown D) Specific features. Fenestration: wood, casement, front, side Primary Entrance: front, single door, side lights, recessed, distinctive entry G) Alterations or changes to the property. Retains integrity: high, setting, location, materials, workmanship, association, design, feeling

*P3b. Resource Attributes: (List attributes and codes) HP03

*P4. Resources Present: Building Structure Object Site District Element of District Other (Isolates, etc.)

P5a. Photo or Drawing (Photo required for buildings, structures, and objects.)



P5b. Description of photo:

(View, data, accession #)

01/27/09

*P6. Date Constructed/Age and

Sources: Historic

Prehistoric Both

1925

Assessor

*P7. Owner and Address:

945 EAST JONES LLC
1180 S BEVERLY DR (STE 501)
LOS ANGELES, CA 90035

*P8. Recorded by:

Jenna Snow
Chattel Architecture, Planning & Preserva
13417 Ventura Boulevard
Sherman Oaks, CA 91423-3938

*P9. Date Recorded: 01/28/2009

*P10. Survey Type: (Describe)

Intensive

*P11. Report Citation: (Cite survey report and other sources or enter "none.")

Chattel Architecture, Planning & Preservation, Inc. Historic Resources Survey of the Hollywood Redevelopment Area. Prepared for the Community Redevelopment Agency of the City of Los Angeles in collaboration with PCR Services Corporation and LSA Associates, Inc., March 2009.

*Attachments: None Location Map Sketch Map Continuation Sheet Building, Structure, and Object Record
 Archeological Record District Record Linear Feature Record Milling Station Record
 Rock Art Record Artifact Record Photograph Record Other (List): _____

State of California - The Resources Agency
DEPARTMENT OF PARKS AND RECREATION
PRIMARY RECORD

Primary # _____
HRI # _____
Trinomial _____
NRHP Status Code 3B

Other Listings _____
Review Code _____ Reviewer _____ Date _____

Page 1 of 2

*Resource Name or #: (Assigned by recorder) CHATEAU DES FLEURS

P1. Other Identifier: _____

*P2. Location: Not for Publication Unrestricted *a. County Los Angeles County

and (P2b and P2c or P2d. Attach a Location Map as necessary.)

*b. USGS 7.5' Quad: Hollywood Date: 1996

c. Address: 6626 FRANKLIN AVE City: LOS ANGELES Zip: 90028

d. UTM: (Give more than one for large and/or linear resources) Zone: _____ mE/ _____ mN

e. Other Locational Data: (e.g., parcel #, directions to resource, elevation, etc., as appropriate) Elevation: _____

APN:5547004022

*P3a. Description: (Describe resource and its major elements. Include design, materials, condition, alterations, size, setting, and boundaries)

*P3b. Resource Attributes: (List attributes and codes) HP03

*P4. Resources Present: Building Structure Object Site District Element of District Other (Isolates, etc.)

P5a. Photo or Drawing (Photo required for buildings, structures, and objects.)



P5b. Description of photo:

(View, data, accession #)

01/27/09

*P6. Date Constructed/Age and

Sources: Historic

Prehistoric Both

1927

Assessor

*P7. Owner and Address:

945 EAST JONES LLC
1180 S BEVERLY DR (STE 501)
LOS ANGELES, CA 90035

*P8. Recorded by:

Jenna Snow
Chattel Architecture, Planning & Preserva
13417 Ventura Boulevard
Sherman Oaks, CA 91423-3938

*P9. Date Recorded: 01/27/2009

*P10. Survey Type: (Describe)

Intensive

*P11. Report Citation: (Cite survey report and other sources or enter "none.")

Chattel Architecture, Planning & Preservation, Inc. Historic Resources Survey of the Hollywood Redevelopment Area. Prepared for the Communi
Redevelopment Agency of the City of Los Angeles in collaboration with PCR Services Corporation and LSA Associates, Inc., March 2009.

*Attachments: None Location Map Sketch Map Continuation Sheet Building, Structure, and Object Record

Archeological Record District Record Linear Feature Record Milling Station Record

Rock Art Record Artifact Record Photograph Record Other (List): _____

State of California - The Resources Agency
DEPARTMENT OF PARKS AND RECREATION
CONTINUATION SHEET

Primary # _____

HRI # _____

Trinomial _____

Page 2 of 2

*Resource Name or #: (Assigned by recorder) CHATEAU DES FLEURS

*Recorded By: Jenna Snow *Date: 01/27/2009 _____ Continuation Update

Update Status: Retains Integrity

Designation Type: LA, Number: 799, Name: Chateau des Fleur, Location: 6626 Franklin Avenue, Date Designated: 5/18/2005; Has Mills Act Contract. Location: 6626 Franklin Avenue, Date Designated: 12/23/2005;

State of California - The Resources Agency
DEPARTMENT OF PARKS AND RECREATION
PRIMARY RECORD

Primary # _____
HRI # _____
Trinomial _____
NRHP Status Code 3B

Other Listings _____
Review Code _____ Reviewer _____ Date _____

Page 1 of 1

*Resource Name or #: (Assigned by recorder) THE HAVENHURST

P1. Other Identifier: _____

*P2. Location: Not for Publication Unrestricted *a. County Los Angeles County
and (P2b and P2c or P2d. Attach a Location Map as necessary.)

*b. USGS 7.5' Quad: Hollywood Date: 1996

c. Address: 1861 WHITLEY AVE City: LOS ANGELES Zip: 90028

d. UTM: (Give more than one for large and/or linear resources) Zone: _____ mE/ _____ mN

e. Other Locational Data: (e.g., parcel #, directions to resource, elevation, etc., as appropriate) Elevation: _____

APN:5547004023

*P3a. Description: (Describe resource and its major elements. Include design, materials, condition, alterations, size, setting, and boundaries)

*P3b. Resource Attributes: (List attributes and codes) HP03

*P4. Resources Present: Building Structure Object Site District Element of District Other (Isolates, etc.)

P5a. Photo or Drawing (Photo required for buildings, structures, and objects.)



P5b. Description of photo:

(View, data, accession #)

01/27/09

*P6. Date Constructed/Age and

Sources: Historic

Prehistoric Both

1924

Assessor

*P7. Owner and Address:

1861 N WHITLEY LLC

1861 N WHITLEY ONE TOWNE SQUARE (T

1913)

SOUTH FIELD, MI 48076

*P8. Recorded by:

Jenna Snow

Chattel Architecture, Planning & Preserva

13417 Ventura Boulevard

Sherman Oaks, CA 91423-3938

*P9. Date Recorded: 01/27/2009

*P10. Survey Type: (Describe)

Intensive

*P11. Report Citation: (Cite survey report and other sources or enter "none.")

Chattel Architecture, Planning & Preservation, Inc. Historic Resources Survey of the Hollywood Redevelopment Area. Prepared for the Communi
Redevelopment Agency of the City of Los Angeles in collaboration with PCR Services Corporation and LSA Associates, Inc., March 2009.

*Attachments: None Location Map Sketch Map Continuation Sheet Building, Structure, and Object Record

Archeological Record District Record Linear Feature Record Milling Station Record

Rock Art Record Artifact Record Photograph Record Other (List): _____

State of California - The Resources Agency
DEPARTMENT OF PARKS AND RECREATION
CONTINUATION SHEET

Primary # _____

HRI # _____

Trinomial _____

Page 2 of 2

*Resource Name or #: (Assigned by recorder) THE HAVENHURST

*Recorded By: Jenna Snow *Date: 01/27/2009 _____ Continuation Update

Update Status: Retains Integrity

State of California - The Resources Agency
DEPARTMENT OF PARKS AND RECREATION
PRIMARY RECORD

Primary # _____
HRI # _____
Trinomial _____
NRHP Status Code 3B

Other Listings _____
Review Code _____ Reviewer _____ Date _____

Page 1 of 1

*Resource Name or #: (Assigned by recorder) Fleur De Lis Apartments

P1. Other Identifier: Fleur De Lis / Whitley Apartments

*P2. Location: Not for Publication Unrestricted *a. County Los Angeles County

and (P2b and P2c or P2d. Attach a Location Map as necessary.)

*b. USGS 7.5' Quad: Hollywood Date: 1996

c. Address: 1825 WHITLEY AVE City: LOS ANGELES Zip: 90028

d. UTM: (Give more than one for large and/or linear resources) Zone: _____ mE/ _____ mN

e. Other Locational Data: (e.g., parcel #, directions to resource, elevation, etc., as appropriate) Elevation: _____

APN:5547004029

*P3a. Description: (Describe resource and its major elements. Include design, materials, condition, alterations, size, setting, and boundaries)

*P3b. Resource Attributes: (List attributes and codes) HP03

*P4. Resources Present: Building Structure Object Site District Element of District Other (Isolates, etc.)

P5a. Photo or Drawing (Photo required for buildings, structures, and objects.)



P5b. Description of photo:

(View, data, accession #)

01/27/09

*P6. Date Constructed/Age and

Sources: Historic

Prehistoric Both

1928

Assessor

*P7. Owner and Address:

1825 N WHITLEY LLC
1 TOWNE SQUARE (STE 1913)
SOUTHFIELD, MI 48076

*P8. Recorded by:

Jenna Snow
Chattel Architecture, Planning & Preserva
13417 Ventura Boulevard
Sherman Oaks, CA 91423-3938

*P9. Date Recorded: 01/27/2009

*P10. Survey Type: (Describe)

Intensive

*P11. Report Citation: (Cite survey report and other sources or enter "none.")

Chattel Architecture, Planning & Preservation, Inc. Historic Resources Survey of the Hollywood Redevelopment Area. Prepared for the Communi
Redevelopment Agency of the City of Los Angeles in collaboration with PCR Services Corporation and LSA Associates, Inc., March 2009.

*Attachments: None Location Map Sketch Map Continuation Sheet Building, Structure, and Object Record

Archeological Record District Record Linear Feature Record Milling Station Record

Rock Art Record Artifact Record Photograph Record Other (List): _____

State of California - The Resources Agency
DEPARTMENT OF PARKS AND RECREATION
PRIMARY RECORD

Primary # _____
HRI # _____
Trinomial _____
NRHP Status Code 3B

Other Listings _____
Review Code _____ Reviewer _____ Date _____

Page 1 of 2

*Resource Name or #: (Assigned by recorder) La Leyenda

P1. Other Identifier: _____

*P2. Location: Not for Publication Unrestricted *a. County Los Angeles County

and (P2b and P2c or P2d. Attach a Location Map as necessary.)

*b. USGS 7.5' Quad: Hollywood Date: 1996

c. Address: 1737 WHITLEY AVE City: LOS ANGELES Zip: 90028

d. UTM: (Give more than one for large and/or linear resources) Zone: _____ mE/ _____ mN

e. Other Locational Data: (e.g., parcel #, directions to resource, elevation, etc., as appropriate) Elevation: _____

APN:5547004035

*P3a. Description: (Describe resource and its major elements. Include design, materials, condition, alterations, size, setting, and boundaries)

*P3b. Resource Attributes: (List attributes and codes) HP03

*P4. Resources Present: Building Structure Object Site District Element of District Other (Isolates, etc.)

P5a. Photo or Drawing (Photo required for buildings, structures, and objects.)



P5b. Description of photo:

(View, data, accession #)

01/27/09

*P6. Date Constructed/Age and

Sources: Historic

Prehistoric Both

1927

Assessor

*P7. Owner and Address:

MATOUSEK, ROBERT L TR ET AL
100 SHORELINE HWY (STE 160A)
MILL VALLEY, CA 94941

*P8. Recorded by:

Jenna Snow
Chattel Architecture, Planning & Preserva
13417 Ventura Boulevard
Sherman Oaks, CA 91423-3938

*P9. Date Recorded: 01/27/2009

*P10. Survey Type: (Describe)

Intensive

*P11. Report Citation: (Cite survey report and other sources or enter "none.")

Chattel Architecture, Planning & Preservation, Inc. Historic Resources Survey of the Hollywood Redevelopment Area. Prepared for the Community Redevelopment Agency of the City of Los Angeles in collaboration with PCR Services Corporation and LSA Associates, Inc., March 2009.

*Attachments: None Location Map Sketch Map Continuation Sheet Building, Structure, and Object Record

Archeological Record District Record Linear Feature Record Milling Station Record

Rock Art Record Artifact Record Photograph Record Other (List): _____

State of California - The Resources Agency
DEPARTMENT OF PARKS AND RECREATION
CONTINUATION SHEET

Primary # _____

HRI # _____

Trinomial _____

Page 2 of 2

*Resource Name or #: (Assigned by recorder) La Leyenda

*Recorded By: Jenna Snow

*Date: 01/27/2009

Continuation

Update

Update Status: Retains Integrity

State of California - The Resources Agency
DEPARTMENT OF PARKS AND RECREATION
BUILDING, STRUCTURE, AND OBJECT RECORD

Primary # _____
HRI # _____

Page 2 of 2

*NRHP Status Code 3B

*Resource Name or #: (Assigned by recorder) 6501 YUCCA ST

B1. Historic Name: _____

B2. Common Name: 6501 YUCCA ST

B3. Original Use: multi-family B4. Present Use: multi-family

*B5. Architectural Style: _____

*B6. Construction History: (Construction date, alterations, and data of alterations)

Year constructed: 1926

*B7. Moved? No Yes Unknown Date: _____ Original Location: _____

*B8. Related Features:

None

B9a. Architect: L.A. Bryant b. Builder: Whiting, Boynton & Potts

*B10. Significance: Area: Los Angeles Theme: _____

Period of Significance: _____ Property Type: Multi-family Resident Applicable Criteria: _____

(Discuss importance in terms of historical or architectural context as defined by theme, period, and geographic scope. Also address integrity.)

Plans were approved in 1925 for construction of the apartment building located at 6501 W Yucca St / 1805 N Wilcox Ave. It was originally planned as a 98-room, 40-family apartment house with brick and reinforced concrete exterior wall construction for owner Mr. Brogden Blackburn of the same address. The architect was L.A. Bryant and the contractor was Whiting, Boynton & Potts of 1119-20 Central Building. The total valuation of the building was \$175,000. (LA Permit No. 38112).

B11. Additional Resource Attributes: (List attributes and codes) HP04

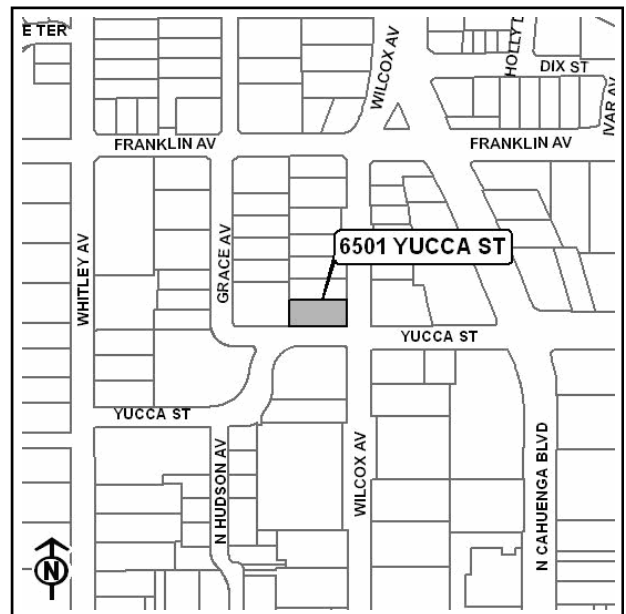
*B12. References:

B13. Remarks:

*B14. Evaluator: Jenna Snow

*Date of Evaluation: 01/27/2009

(This space reserved for official comments.)



State of California - The Resources Agency
DEPARTMENT OF PARKS AND RECREATION
PRIMARY RECORD

Primary # _____
HRI # _____
Trinomial _____
NRHP Status Code 3B

Other Listings _____
Review Code _____ Reviewer _____ Date _____

Page 1 of 2

*Resource Name or #: (Assigned by recorder) 6501 YUCCA ST

P1. Other Identifier: _____

*P2. Location: Not for Publication Unrestricted *a. County Los Angeles County

and (P2b and P2c or P2d. Attach a Location Map as necessary.)

*b. USGS 7.5' Quad: Hollywood Date: 1996

c. Address: 6501 YUCCA ST City: LOS ANGELES Zip: 90028

d. UTM: (Give more than one for large and/or linear resources) Zone: _____ mE/ _____ mN

e. Other Locational Data: (e.g., parcel #, directions to resource, elevation, etc., as appropriate) Elevation: _____

APN:5547006014

*P3a. Description: (Describe resource and its major elements. Include design, materials, condition, alterations, size, setting, and boundaries)

*P3b. Resource Attributes: (List attributes and codes) HP04

*P4. Resources Present: Building Structure Object Site District Element of District Other (Isolates, etc.)

P5a. Photo or Drawing (Photo required for buildings, structures, and objects.)



P5b. Description of photo:

(View, data, accession #)

01/27/09

*P6. Date Constructed/Age and

Sources: Historic

Prehistoric Both

1926

Assessor

*P7. Owner and Address:

WILCOX APARTMENTS L P

1640 WILCOX AVE

HOLLYWOOD, CA 90028

*P8. Recorded by:

Jenna Snow

Chattel Architecture, Planning & Preserva

13417 Ventura Boulevard

Sherman Oaks, CA 91423-3938

*P9. Date Recorded: 01/27/2009

*P10. Survey Type: (Describe)

Intensive

*P11. Report Citation: (Cite survey report and other sources or enter "none.")

Chattel Architecture, Planning & Preservation, Inc. Historic Resources Survey of the Hollywood Redevelopment Area. Prepared for the Communi
Redevelopment Agency of the City of Los Angeles in collaboration with PCR Services Corporation and LSA Associates, Inc., March 2009.

*Attachments: None Location Map Sketch Map Continuation Sheet Building, Structure, and Object Record

Archeological Record District Record Linear Feature Record Milling Station Record

Rock Art Record Artifact Record Photograph Record Other (List): _____

State of California - The Resources Agency
DEPARTMENT OF PARKS AND RECREATION
BUILDING, STRUCTURE, AND OBJECT RECORD

Primary # _____
HRI # _____

Page 2 of 3

*NRHP Status Code 3B

*Resource Name or #: (Assigned by recorder) The Lido

B1. Historic Name: The Lido

B2. Common Name: The Lido

B3. Original Use: apartments B4. Present Use: apartments

*B5. Architectural Style: _____

*B6. Construction History: (Construction date, alterations, and data of alterations)

Year constructed: 1928

*B7. Moved? No Yes Unknown Date: _____ Original Location: _____

*B8. Related Features:

None

B9a. Architect: F.A. Brown b. Builder: Samuel F. Bard

*B10. Significance: Area: Los Angeles Theme: _____

Period of Significance: _____ Property Type: Apartment Applicable Criteria: _____

(Discuss importance in terms of historical or architectural context as defined by theme, period, and geographic scope. Also address integrity.)

"The Lido anchors the western end of a cluster of three and four story apartment buildings on or near this prortion of Yucca Street. Designed in classical revival styles, the buildings impart a sense of formality and urbanism that relates to several of the hotels and office buildings built on Hollywood Blvd in the 1920s. A particularly notable feature is the way in which the architect, F.A. Brown, adapted the plan to the site, incorporating curved and angled bays" (Historic Resources Inventory Department of Parks and Recreation form, L. Heumann, C. McAvoy, April 1984). A 1939 LA Times advertisement describes the Lido as a 5-story Class B Building containing 129 furnished units ("Will...(continued on next page)

B11. Additional Resource Attributes: (List attributes and codes) HP03

*B12. References:

B13. Remarks:

*B14. Evaluator: Jenna Snow

*Date of Evaluation: 01/27/2009

(This space reserved for official comments.)

(Sketch Map with north arrow required.)

State of California - The Resources Agency
DEPARTMENT OF PARKS AND RECREATION
CONTINUATION SHEET

Primary # _____

HRI # _____

Trinomial _____

Page 3 of 3

Resource Name or #:(Assigned by recorder) _____

*Recorded By: Jenna Snow *Date: 01/27/2009 Continuation Update

B10. Statement of Significance (continued): Trade," LA Times, 17 Sep 1939, E1).

State of California - The Resources Agency
DEPARTMENT OF PARKS AND RECREATION
PRIMARY RECORD

Primary # _____
HRI # _____
Trinomial _____
NRHP Status Code 3B

Other Listings _____
Review Code _____ Reviewer _____ Date _____

Page 1 of 2

*Resource Name or #: (Assigned by recorder) The Lido

P1. Other Identifier: _____

*P2. Location: Not for Publication Unrestricted *a. County Los Angeles County

and (P2b and P2c or P2d. Attach a Location Map as necessary.)

*b. USGS 7.5' Quad: Hollywood Date: 1996

c. Address: 6500 YUCCA ST City: LOS ANGELES Zip: 90028

d. UTM: (Give more than one for large and/or linear resources) Zone: _____ mE/ _____ mN

e. Other Locational Data: (e.g., parcel #, directions to resource, elevation, etc., as appropriate) Elevation: _____

APN:5547007001

*P3a. Description: (Describe resource and its major elements. Include design, materials, condition, alterations, size, setting, and boundaries)

*P3b. Resource Attributes: (List attributes and codes) HP03

*P4. Resources Present: Building Structure Object Site District Element of District Other (Isolates, etc.)

P5a. Photo or Drawing (Photo required for buildings, structures, and objects.)



P5b. Description of photo:

(View, data, accession #)

01/27/09

*P6. Date Constructed/Age and

Sources: Historic

Prehistoric Both

1928

Assessor

*P7. Owner and Address:

AP LIDO LLC

1925 CENTURY PARK EAST (1700)

LOS ANGELES, CA 90067

*P8. Recorded by:

Jenna Snow

Chattel Architecture, Planning & Preserva

13417 Ventura Boulevard

Sherman Oaks, CA 91423-3938

*P9. Date Recorded: 01/27/2009

*P10. Survey Type: (Describe)

Intensive

*P11. Report Citation: (Cite survey report and other sources or enter "none.")

Chattel Architecture, Planning & Preservation, Inc. Historic Resources Survey of the Hollywood Redevelopment Area. Prepared for the Communi
Redevelopment Agency of the City of Los Angeles in collaboration with PCR Services Corporation and LSA Associates, Inc., March 2009.

*Attachments: None Location Map Sketch Map Continuation Sheet Building, Structure, and Object Record

Archeological Record District Record Linear Feature Record Milling Station Record

Rock Art Record Artifact Record Photograph Record Other (List): _____

State of California - The Resources Agency
DEPARTMENT OF PARKS AND RECREATION
BUILDING, STRUCTURE, AND OBJECT RECORD

Primary # _____
HRI # _____

Page 2 of 2

*NRHP Status Code 3CB

*Resource Name or #: (Assigned by recorder) St. Andrews Bungalow Court Colonial Court

B1. Historic Name: _____

B2. Common Name: 1514 N ST ANDREWS PL

B3. Original Use: multi-family B4. Present Use: multi-family

*B5. Architectural Style: Colonial Revival, Wood-frame Vernacular

*B6. Construction History: (Construction date, alterations, and data of alterations)

Year constructed: 1919

*B7. Moved? No Yes Unknown Date: _____ Original Location: _____

*B8. Related Features:

None

B9a. Architect: W. Jones b. Builder: _____

*B10. Significance: Area: Los Angeles Theme: _____

Period of Significance: _____ Property Type: Multi-family Property Applicable Criteria: _____

(Discuss importance in terms of historical or architectural context as defined by theme, period, and geographic scope. Also address integrity.)

Designation Type: US, Number: 98000244, Name: Saint Andrews Bungalow Court, Location: 1514-1544 North Saint Andrews Place, Date Designated: 3/19/1998;

B11. Additional Resource Attributes: (List attributes and codes) HP03

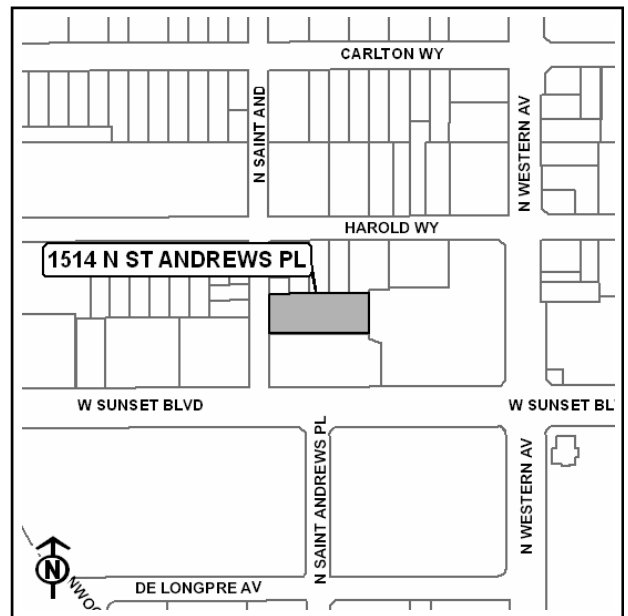
*B12. References:

B13. Remarks:

*B14. Evaluator: Jenna Snow

*Date of Evaluation: 02/02/2009

(This space reserved for official comments.)



State of California - The Resources Agency
DEPARTMENT OF PARKS AND RECREATION
PRIMARY RECORD

Primary # _____
HRI # _____
Trinomial _____
NRHP Status Code 3CB

Other Listings _____
Review Code _____ Reviewer _____ Date _____

Page 1 of 2

*Resource Name or #: (Assigned by recorder) St. Andrews Bungalow Court Colonial Court

P1. Other Identifier: _____

*P2. Location: Not for Publication Unrestricted *a. County Los Angeles County

and (P2b and P2c or P2d. Attach a Location Map as necessary.)

*b. USGS 7.5' Quad: Hollywood Date: 1996

c. Address: 1514 N ST ANDREWS PL City: LOS ANGELES Zip: 90028

d. UTM: (Give more than one for large and/or linear resources) Zone: _____ mE/ _____ mN

e. Other Locational Data: (e.g., parcel #, directions to resource, elevation, etc., as appropriate) Elevation: _____

APN:5544023008

*P3a. Description: (Describe resource and its major elements. Include design, materials, condition, alterations, size, setting, and boundaries)

A) Property Type: residential B) Setting (general): residential area C) General characteristics. Architectural Style: Wood-frame Vernacular
Architectural Style: Colonial Revival, elements of Plan: square No. Stories: 1, 14 buildings Siding/Sheathing: wood: clapboard, All Visible Ro
side gable, medium, narrow eaves Construction: wood frame D) Specific features. Porches: Partial, front Fenestration: wood, casement, front,
side Primary Entrance: side, multiple doors Other notable features: Bungalow court. G) Alterations or changes to the property. Retains
integrity: high, setting, location, materials, workmanship, association, design, feeling H) Setting (immediate): mature landscaping

*P3b. Resource Attributes: (List attributes and codes) HP03

*P4. Resources Present: Building Structure Object Site District Element of District Other (Isolates, etc.)

P5a. Photo or Drawing (Photo required for buildings, structures, and objects.)



P5b. Description of photo:

(View, data, accession #)

02/02/09

*P6. Date Constructed/Age and

Sources: Historic

Prehistoric Both

1919

Assessor

*P7. Owner and Address:

ST ANDREW S COMMUNITY LIMITED
1640 WILCOX AVE
HOLLYWOOD, CA 90028

*P8. Recorded by:

Jenna Snow
Chattel Architecture, Planning & Preserva
13417 Ventura Boulevard
Sherman Oaks, CA 91423-3938

*P9. Date Recorded: 02/02/2009

*P10. Survey Type: (Describe)

Intensive

*P11. Report Citation: (Cite survey report and other sources or enter "none.")

Chattel Architecture, Planning & Preservation, Inc. Historic Resources Survey of the Hollywood Redevelopment Area. Prepared for the Communi
Redevelopment Agency of the City of Los Angeles in collaboration with PCR Services Corporation and LSA Associates, Inc., March 2009.

*Attachments: None Location Map Sketch Map Continuation Sheet Building, Structure, and Object Record

Archeological Record District Record Linear Feature Record Milling Station Record

Rock Art Record Artifact Record Photograph Record Other (List): _____

State of California - The Resources Agency
 DEPARTMENT OF PARKS AND RECREATION
BUILDING, STRUCTURE, AND OBJECT RECORD

Primary # _____
 HRI # _____

Page 3 of 4

*NRHP Status Code 3CB

*Resource Name or #: (Assigned by recorder) Apartment Building for Aetna Construction Compa

B1. Historic Name: _____

B2. Common Name: 5405 FERNWOOD AVE

B3. Original Use: apartments B4. Present Use: apartments

*B5. Architectural Style: Colonial Revival

*B6. Construction History: (Construction date, alterations, and data of alterations)

Year constructed: 1939

*B7. Moved? No Yes Unknown Date: _____ Original Location: _____

*B8. Related Features:

None

B9a. Architect: None listed on permit b. Builder: Aetna Construction Company (owner/contractor)

*B10. Significance: Area: Los Angeles Theme: _____

Context: Residential Development and Suburbanization, 1913-1945 Theme: Multifamily Development in Hollywood, 1911-1945

Period of Significance: 1939 Property Type: Apartment Applicable Criteria: A/1

(Discuss importance in terms of historical or architectural context as defined by theme, period, and geographic scope. Also address integrity.)

In 1939, permits were issued to owner/ contractor Aetna Construction Company of 361 S. Witmer for erection of two 2-story, 14-family, 50-room apartment buildings and 4 garage buildings located at 5405-5411 and 5413-5419 Fernwood Ave. No architect is listed on the permit. The engineer was J.J. Rees. Total valuation of proposed work was \$35,000 for each apartment building and \$675 for each garage. The same owner/ contractor an engineer are responsible for design and construction of the adjacent apartment building and two garages, located at 1351-65 N. Serrano Ave, all of which were constructed during the same year at the same cost (LA Building Permit No. 36678-91).

This courtyard...(continued on next page)

B11. Additional Resource Attributes: (List attributes and codes) HP03

*B12. References:

Los Angeles Department of Building and Safety, Permit No. 36678-91, September 20 1939.

B13. Remarks:

*B14. Evaluator: Veronica Gallardo

*Date of Evaluation: 10/08/2008

(This space reserved for official comments.)



Page 4 of 4

Resource Name or #:(Assigned by recorder) _____

*Recorded By: Veronica Gallardo *Date: 10/08/2008 Continuation Update

B10. Statement of Significance (continued): apartment appears especially significant as an excellent example of a property type that represents an important pattern of dense, urban development to accommodate a rapid increase in population. Well into the 1920s, apartment buildings of any kind were typically viewed as an intrusion within areas previously established as neighborhoods comprised of single family residences. The construction of courtyard housing allowed speculative landowners to develop their parcels at higher densities than that afforded by the construction of a single family home. Courtyard apartments, arranged around a central landscaped area, allowed tenants exterior space that provided additional privacy.

State of California - The Resources Agency
DEPARTMENT OF PARKS AND RECREATION
PRIMARY RECORD

Primary # _____
HRI # _____
Trinomial _____
NRHP Status Code 3CB

Other Listings _____
Review Code _____ Reviewer _____ Date _____

Page 1 of 4

*Resource Name or #: (Assigned by recorder) Apartment Building for Aetna Construction Comp

P1. Other Identifier: _____

*P2. Location: Not for Publication Unrestricted *a. County Los Angeles County

and (P2b and P2c or P2d. Attach a Location Map as necessary.)

*b. USGS 7.5' Quad: Hollywood Date: 1996

c. Address: 5405 FERNWOOD AVE City: LOS ANGELES Zip: 90027

d. UTM: (Give more than one for large and/or linear resources) Zone: _____ mE/ _____ mN

e. Other Locational Data: (e.g., parcel #, directions to resource, elevation, etc., as appropriate) Elevation: _____

APN:5544032008

*P3a. Description: (Describe resource and its major elements. Include design, materials, condition, alterations, size, setting, and boundaries)

A) Property Type: residential, apartments **B) Setting (general):** mixed/no dominant use **C) General characteristics. Architectural Style:** Colon Revival **Plan:** U-shaped **No. of vertical divisions:** 1 **No. Stories:** 2, 2 buildings **Siding/Sheathing:** stucco: smooth, All Visible **Roof:** hipped, low, narrow eaves, slight eave overhang with molding **Construction:** wood frame **D) Specific features. Fenestration:** metal, casement, front, side, two story bays on a number of facades. pediments over some windows **Primary Entrance:** side, multiple doors **E) Important decorative elements. Decorative Elements:** pilasters **G) Alterations or changes to the property. Retains integrity:** high, setting, location, materials, workmanship,...

(continued on next page)

*P3b. Resource Attributes: (List attributes and codes) HP03

*P4. Resources Present: Building Structure Object Site District Element of District Other (Isolates, etc.)

P5a. Photo or Drawing (Photo required for buildings, structures, and objects.)



P5b. Description of photo:

(View, data, accession #)

10/08/08

*P6. Date Constructed/Age and

Sources: Historic

Prehistoric Both

1939

Assessor

*P7. Owner and Address:

MJM VISIONS LLC
2219 W OLIVE AVE (#376)
BURBANK, CA 91506

*P8. Recorded by:

Veronica Gallardo
Chattel Architecture, Planning & Preserva
13417 Ventura Boulevard
Sherman Oaks, CA 91423-3938

*P9. Date Recorded: 10/08/2008

*P10. Survey Type: (Describe)

Intensive

*P11. Report Citation: (Cite survey report and other sources or enter "none.")

Chattel Architecture, Planning & Preservation, Inc. Historic Resources Survey of the Hollywood Redevelopment Area. Prepared for the Communi
Redevelopment Agency of the City of Los Angeles in collaboration with PCR Services Corporation and LSA Associates, Inc., March 2009.

*Attachments: None Location Map Sketch Map Continuation Sheet Building, Structure, and Object Record

Archeological Record District Record Linear Feature Record Milling Station Record

Rock Art Record Artifact Record Photograph Record Other (List): _____

State of California - The Resources Agency
DEPARTMENT OF PARKS AND RECREATION
CONTINUATION SHEET

Primary # _____

HRI # _____

Trinomial _____

Page 2 of 4

*Resource Name or #: (Assigned by recorder) Apartment Building for Aet

*Recorded By: Veronica Gallardo *Date: 10/08/2008 Continuation Update

P3a. Description (continued): association, design, feeling **H** Setting (immediate): mature landscaping

State of California - The Resources Agency
DEPARTMENT OF PARKS AND RECREATION
BUILDING, STRUCTURE, AND OBJECT RECORD

Primary # _____
HRI # _____

Page 2 of 3

*NRHP Status Code 3CB

*Resource Name or #: (Assigned by recorder) 1394 N SERRANO AVE

B1. Historic Name: _____

B2. Common Name: 1394 N SERRANO AVE

B3. Original Use: single family residential B4. Present Use: single family residential

*B5. Architectural Style: _____

*B6. Construction History: (Construction date, alterations, and data of alterations)

Year constructed: 1920

*B7. Moved? No Yes Unknown Date: _____ Original Location: _____

*B8. Related Features:

None

B9a. Architect: R.W. Schmoltdt b. Builder: R.W. Schmoltdt

*B10. Significance: Area: Los Angeles Theme: _____

Context: Residential Development and Suburbanization, 1913-1945 Theme: Multifamily Development in Hollywood, 1911-1945

Period of Significance: 1920 Property Type: Single Family Resider Applicable Criteria: A/1

(Discuss importance in terms of historical or architectural context as defined by theme, period, and geographic scope. Also address integrity.)

The property located at 1394 Serrano Ave is contained within a bungalow court consisting of 9 dwelling units and two additional buildings. Each of the 11 buildings located within the bungalow court is contained on a separate parcel. In 1920, permits were issued to owner/ architect/ contractor R.W. Schmoltdt of 832 1/2 W. 41 St. for construction of six 4-room, 1-story, single family dwellings at 1390, 1392, 1394, 1396, 1398, and 1400 N Serrano Ave. Each residence was constructed at a cost of \$2,000. Permits for construction of the remaining two dwelling units and the three buildings located to the rear were not found. However, the permits for the six dwellings note that a garage was...(continued on next page)

B11. Additional Resource Attributes: (List attributes and codes) HP03

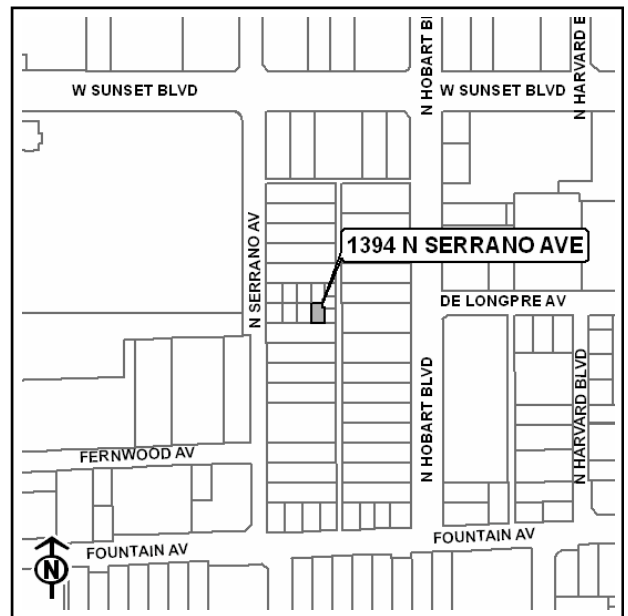
*B12. References:

B13. Remarks:

*B14. Evaluator: Veronica Gallardo

*Date of Evaluation: 10/08/2008

(This space reserved for official comments.)



Page 3 of 3

Resource Name or #:(Assigned by recorder) _____

*Recorded By: Veronica Gallardo *Date: 10/08/2008 Continuation Update

B10. Statement of Significance (continued): already located on the property in 1920. (LA Building Permit No. 6016-6021).

This property appears significant as one parcel in a bungalow court appears, an increasingly rare example of a formerly ubiquitous property type in Hollywood that represents an important pattern of dense, urban development to accommodate a rapid increase in population. That each building is located on its own parcel is also unique. Designed in a Craftsman style, the property exemplifies character-defining features of a bungalow court including multiple, semi-dethatched buildings arranged around a landscaped courtyard.

State of California - The Resources Agency
DEPARTMENT OF PARKS AND RECREATION
PRIMARY RECORD

Primary # _____
HRI # _____
Trinomial _____
NRHP Status Code 3CB

Other Listings _____
Review Code _____ Reviewer _____ Date _____

Page 1 of 3

*Resource Name or #: (Assigned by recorder) 1394 N SERRANO AVE

P1. Other Identifier: _____

*P2. Location: Not for Publication Unrestricted *a. County Los Angeles County

and (P2b and P2c or P2d. Attach a Location Map as necessary.)

*b. USGS 7.5' Quad: Hollywood Date: 1996

c. Address: 1394 N SERRANO AVE City: LOS ANGELES Zip: 90027

d. UTM: (Give more than one for large and/or linear resources) Zone: _____ mE/ _____ mN

e. Other Locational Data: (e.g., parcel #, directions to resource, elevation, etc., as appropriate) Elevation: _____

APN:5544033032

*P3a. Description: (Describe resource and its major elements. Include design, materials, condition, alterations, size, setting, and boundaries)

A) Property Type: residential, bungalow court **B) Setting (general):** residential area **C) General characteristics. Architectural Style:** Craftsman **Plan:** rectangular **No. Stories:** 1, 11 buildings **Siding/Sheathing:** wood: clapboard, All Visible **Roof:** front gable, medium, wide eaves, triangular knee braces **Construction:** wood frame **D) Specific features. Porches:** Full-Width, side **Fenestration:** wood, casement, front, side **Primary Entrance:** side, single door **Other notable features:** multiple bungalows on property **G) Alterations or changes to the property. Retains integrity:** high, setting, location, materials, workmanship, association, design, feeling

*P3b. Resource Attributes: (List attributes and codes) HP03

*P4. Resources Present: Building Structure Object Site District Element of District Other (Isolates, etc.)

P5a. Photo or Drawing (Photo required for buildings, structures, and objects.)



P5b. Description of photo:

(View, data, accession #)

10/15/08

*P6. Date Constructed/Age and

Sources: Historic

Prehistoric Both

1920

Permit

*P7. Owner and Address:

MOLLINEDO, MARIA A
1394 N SERRANO AVE
LOS ANGELES, CA 90027

*P8. Recorded by:

Veronica Gallardo
Chattel Architecture, Planning & Preserva
13417 Ventura Boulevard
Sherman Oaks, CA 91423-3938

*P9. Date Recorded: 10/08/2008

*P10. Survey Type: (Describe)

Intensive

*P11. Report Citation: (Cite survey report and other sources or enter "none.")

Chattel Architecture, Planning & Preservation, Inc. Historic Resources Survey of the Hollywood Redevelopment Area. Prepared for the Community Redevelopment Agency of the City of Los Angeles in collaboration with PCR Services Corporation and LSA Associates, Inc., March 2009.

*Attachments: None Location Map Sketch Map Continuation Sheet Building, Structure, and Object Record

Archeological Record District Record Linear Feature Record Milling Station Record

Rock Art Record Artifact Record Photograph Record Other (List): _____

State of California - The Resources Agency
DEPARTMENT OF PARKS AND RECREATION
BUILDING, STRUCTURE, AND OBJECT RECORD

Primary # _____
HRI # _____

Page 2 of 3

*NRHP Status Code 3CB

*Resource Name or #: (Assigned by recorder) 1388 N SERRANO AVE

B1. Historic Name: _____

B2. Common Name: 1388 N SERRANO AVE

B3. Original Use: single-family dwelling in bungalow court B4. Present Use: single-family dwelling in bungalow court

*B5. Architectural Style: Craftsman

*B6. Construction History: (Construction date, alterations, and data of alterations)

Year constructed: 1920

*B7. Moved? No Yes Unknown Date: _____ Original Location: _____

*B8. Related Features:

None

B9a. Architect: Robert W. Schmoltdt b. Builder: Robert W. Schmoltdt

*B10. Significance: Area: Los Angeles Theme: _____

Context: Residential Development and Suburbanization, 1913-1945 Theme: Multifamily Development in Hollywood, 1911-1945

Period of Significance: 1920 Property Type: Single Family Resider Applicable Criteria: A/1

(Discuss importance in terms of historical or architectural context as defined by theme, period, and geographic scope. Also address integrity.)

The property located at 1388 Serrano Ave is contained within a bungalow court consisting of 9 dwelling units and two additional buildings. Each of the 11 buildings located within the bungalow court is contained on a separate parcel. In 1920, permits were issued to owner/ architect/ contractor R.W. Schmoltdt of 832 1/2 W. 41 St. for construction of six 4-room, 1-story, single family dwellings at 1390, 1392, 1394, 1396, 1398, and 1400 N Serrano Ave. Each residence was constructed at a cost of \$2,000. Permits for construction of the remaining two dwelling units and the three buildings located to the rear were not found. However, the permits for the six dwellings note that a garage was...(continued on next page)

B11. Additional Resource Attributes: (List attributes and codes) HP03

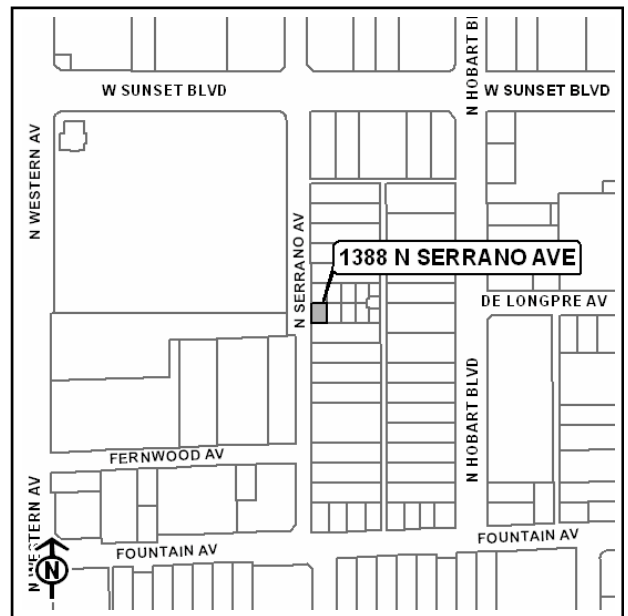
*B12. References:

B13. Remarks:

*B14. Evaluator: Veronica Gallardo

*Date of Evaluation: 10/08/2008

(This space reserved for official comments.)



State of California - The Resources Agency
DEPARTMENT OF PARKS AND RECREATION
CONTINUATION SHEET

Primary # _____
HRI # _____
Trinomial _____

Page 3 of 3

Resource Name or #:(Assigned by recorder) _____

*Recorded By: Veronica Gallardo *Date: 10/08/2008 Continuation Update

B10. Statement of Significance (continued): already located on the property in 1920. (LA Building Permit No. 6016-6021).

This property appears significant as one parcel in a bungalow court as an increasingly rare example of a formerly ubiquitous property type in Hollywood that represents an important pattern of dense, urban development to accommodate a rapid increase in population. That each building is located on its own parcel is also unique. Designed in a Craftsman style, the property exemplifies character-defining features of a bungalow court including multiple, semi-dethatched buildings arranged around a landscaped courtyard.

State of California - The Resources Agency
DEPARTMENT OF PARKS AND RECREATION
PRIMARY RECORD

Primary # _____
HRI # _____
Trinomial _____
NRHP Status Code 3CB

Other Listings _____
Review Code _____ Reviewer _____ Date _____

Page 1 of 3

*Resource Name or #: (Assigned by recorder) 1388 N SERRANO AVE

P1. Other Identifier: _____

*P2. Location: Not for Publication Unrestricted *a. County Los Angeles County

and (P2b and P2c or P2d. Attach a Location Map as necessary.)

*b. USGS 7.5' Quad: Hollywood Date: 1996

c. Address: 1388 N SERRANO AVE City: LOS ANGELES Zip: 90027

d. UTM: (Give more than one for large and/or linear resources) Zone: _____ mE/ _____ mN

e. Other Locational Data: (e.g., parcel #, directions to resource, elevation, etc., as appropriate) Elevation: _____

APN:5544033033

*P3a. Description: (Describe resource and its major elements. Include design, materials, condition, alterations, size, setting, and boundaries)

A) Property Type: residential, bungalow court B) Setting (general): residential area C) General characteristics. Architectural Style: Craftsman Plan: rectangular No. Stories: 1, 11 buildings Siding/Sheathing: wood: clapboard, All Visible Roof: front gable, medium, wide eaves, triangular knee braces Construction: wood frame D) Specific features. Porches: Full-Width, side Fenestration: wood, casement, front, side Primary Entrance: side, single door Other notable features: multiple bungalows on property G) Alterations or changes to the property. Retains integrity: high, setting, location, materials, workmanship, association, design, feeling

*P3b. Resource Attributes: (List attributes and codes) HP03

*P4. Resources Present: Building Structure Object Site District Element of District Other (Isolates, etc.)

P5a. Photo or Drawing (Photo required for buildings, structures, and objects.)



P5b. Description of photo:

(View, data, accession #)

10/15/08

*P6. Date Constructed/Age and

Sources: Historic

Prehistoric Both

1920

Assessor

*P7. Owner and Address:

MAGGARD, JENNIFER M AND

1388 N SERRANO AVE

LOS ANGELES, CA 90027

*P8. Recorded by:

Veronica Gallardo

Chattel Architecture, Planning & Preserva

13417 Ventura Boulevard

Sherman Oaks, CA 91423-3938

*P9. Date Recorded: 10/08/2008

*P10. Survey Type: (Describe)

Intensive

*P11. Report Citation: (Cite survey report and other sources or enter "none.")

Chattel Architecture, Planning & Preservation, Inc. Historic Resources Survey of the Hollywood Redevelopment Area. Prepared for the Community Redevelopment Agency of the City of Los Angeles in collaboration with PCR Services Corporation and LSA Associates, Inc., March 2009.

*Attachments: None Location Map Sketch Map Continuation Sheet Building, Structure, and Object Record

Archeological Record District Record Linear Feature Record Milling Station Record

Rock Art Record Artifact Record Photograph Record Other (List): _____

State of California - The Resources Agency
DEPARTMENT OF PARKS AND RECREATION
BUILDING, STRUCTURE, AND OBJECT RECORD

Primary # _____
HRI # _____

Page 2 of 3

*NRHP Status Code 3CB

*Resource Name or #: (Assigned by recorder) 1402 N SERRANO AVE

B1. Historic Name: _____

B2. Common Name: 1402 N SERRANO AVE

B3. Original Use: single-family dwelling in bungalow court B4. Present Use: single-family dwelling in bungalow court

*B5. Architectural Style: _____

*B6. Construction History: (Construction date, alterations, and data of alterations)

Year constructed: 1917

*B7. Moved? No Yes Unknown Date: _____ Original Location: _____

*B8. Related Features:

None

B9a. Architect: R.W. Schmoltdt b. Builder: R.W. Schmoltdt

*B10. Significance: Area: Los Angeles Theme: _____

Context: Residential Development and Suburbanization, 1913-1945 Theme: Multifamily Development in Hollywood, 1911-1945

Period of Significance: 1917 Property Type: Single Family Resider Applicable Criteria: A/1

(Discuss importance in terms of historical or architectural context as defined by theme, period, and geographic scope. Also address integrity.)

The property located at 1394 Serrano Ave is contained within a bungalow court consisting of 9 dwelling units and two additional buildings. Each of the 11 buildings located within the bungalow court is contained on a separate parcel. In 1920, permits were issued to owner/ architect/ contractor R.W. Schmoltdt of 832 1/2 W. 41 St. for construction of six 4-room, 1-story, single family dwellings at 1390, 1392, 1394, 1396, 1398, and 1400 N Serrano Ave. Each residence was constructed at a cost of \$2,000. Permits for construction of the remaining two dwelling units and the three buildings located to the rear were not found. However, the permits for the six dwellings note that a garage was...(continued on next page)

B11. Additional Resource Attributes: (List attributes and codes) HP03

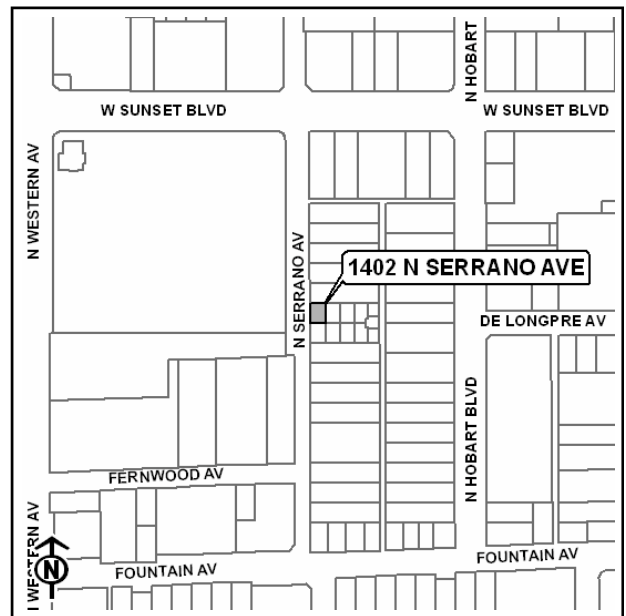
*B12. References:

B13. Remarks:

*B14. Evaluator: Veronica Gallardo

*Date of Evaluation: 10/08/2008

(This space reserved for official comments.)



Page 3 of 3

Resource Name or #:(Assigned by recorder) _____

*Recorded By: Veronica Gallardo *Date: 10/08/2008 Continuation Update

B10. Statement of Significance (continued): already located on the property in 1920. (LA Building Permit No. 6016-6021).

This property appears significant as one parcel in a bungalow court appears, an increasingly rare example of a formerly ubiquitous property type in Hollywood that represents an important pattern of dense, urban development to accommodate a rapid increase in population. That each building is located on its own parcel is also unique. Designed in a Craftsman style, the property exemplifies character-defining features of a bungalow court including multiple, semi-dethatched buildings arranged around a landscaped courtyard.

State of California - The Resources Agency
DEPARTMENT OF PARKS AND RECREATION
PRIMARY RECORD

Primary # _____
HRI # _____
Trinomial _____
NRHP Status Code 3CB

Other Listings _____
Review Code _____ Reviewer _____ Date _____

Page 1 of 3

*Resource Name or #: (Assigned by recorder) 1402 N SERRANO AVE

P1. Other Identifier: _____

*P2. Location: Not for Publication Unrestricted *a. County Los Angeles County
and (P2b and P2c or P2d. Attach a Location Map as necessary.)

*b. USGS 7.5' Quad: Hollywood Date: 1996

c. Address: 1402 N SERRANO AVE City: LOS ANGELES Zip: 90027

d. UTM: (Give more than one for large and/or linear resources) Zone: _____ mE/ _____ mN

e. Other Locational Data: (e.g., parcel #, directions to resource, elevation, etc., as appropriate) Elevation: _____

APN:5544033048

*P3a. Description: (Describe resource and its major elements. Include design, materials, condition, alterations, size, setting, and boundaries)

A) Property Type: residential, bungalow court **B) Setting (general):** residential area **C) General characteristics. Architectural Style:** Craftsman **Plan:** rectangular **No. Stories:** 1, 11 buildings **Siding/Sheathing:** wood: clapboard, All Visible **Roof:** front gable, medium, wide eaves, triangular knee braces **Construction:** wood frame **D) Specific features. Porches:** Full-Width, side **Fenestration:** wood, casement, front, side **Primary Entrance:** side, single door **Other notable features:** multiple bungalows on property **G) Alterations or changes to the property. Retains integrity:** high, setting, location, materials, workmanship, association, design, feeling

*P3b. Resource Attributes: (List attributes and codes) HP03

*P4. Resources Present: Building Structure Object Site District Element of District Other (Isolates, etc.)

P5a. Photo or Drawing (Photo required for buildings, structures, and objects.)



P5b. Description of photo:

(View, data, accession #)

10/15/08

*P6. Date Constructed/Age and

Sources: Historic

Prehistoric Both

1917

Assessor

*P7. Owner and Address:

KARAVERDIAN, HRAYR B

1402 N SERRANO AVE

LOS ANGELES, CA 90027

*P8. Recorded by:

Veronica Gallardo

Chattel Architecture, Planning & Preserva

13417 Ventura Boulevard

Sherman Oaks, CA 91423-3938

*P9. Date Recorded: 10/08/2008

*P10. Survey Type: (Describe)

Intensive

*P11. Report Citation: (Cite survey report and other sources or enter "none.")

Chattel Architecture, Planning & Preservation, Inc. Historic Resources Survey of the Hollywood Redevelopment Area. Prepared for the Community Redevelopment Agency of the City of Los Angeles in collaboration with PCR Services Corporation and LSA Associates, Inc., March 2009.

*Attachments: None Location Map Sketch Map Continuation Sheet Building, Structure, and Object Record

Archeological Record District Record Linear Feature Record Milling Station Record

Rock Art Record Artifact Record Photograph Record Other (List): _____

State of California - The Resources Agency
DEPARTMENT OF PARKS AND RECREATION
BUILDING, STRUCTURE, AND OBJECT RECORD

Primary # _____
HRI # _____

Page 2 of 3

*NRHP Status Code 3CB

*Resource Name or #: (Assigned by recorder) 1400 N SERRANO AVE

B1. Historic Name: _____

B2. Common Name: 1400 N SERRANO AVE

B3. Original Use: single-family dwelling in bungalow court B4. Present Use: single-family dwelling in bungalow court

*B5. Architectural Style: _____

*B6. Construction History: (Construction date, alterations, and data of alterations)

Year constructed: 1920

*B7. Moved? No Yes Unknown Date: _____ Original Location: _____

*B8. Related Features:

None

B9a. Architect: R.W. Schmoltdt b. Builder: R.W. Schmoltdt

*B10. Significance: Area: Los Angeles Theme: _____

Context: Residential Development and Suburbanization, 1913-1945 Theme: Multifamily Development in Hollywood, 1911-1945

Period of Significance: 1920 Property Type: Single Family Resider Applicable Criteria: A/1

(Discuss importance in terms of historical or architectural context as defined by theme, period, and geographic scope. Also address integrity.)

The property located at 1400 N Serrano Ave is contained within a bungalow court consisting of 9 dwelling units and two additional buildings. Each of the 11 buildings located within the bungalow court is contained on a separate parcel, which is very unusual development pattern for a bungalow court. In 1920, permits were issued to owner/ architect/ contractor R.W. Schmoltdt of 832 1/2 West 41 St. for construction of six 4-room, 1-story, single family dwellings at 1390, 1392, 1394, 1396, 1398, and 1400 North Serrano Ave. Each residence was constructed at a cost of \$2,000. Permits for construction of the remaining two dwelling units and the three buildings located to the rear were not found...(continued on next page)

B11. Additional Resource Attributes: (List attributes and codes) HP03

*B12. References:

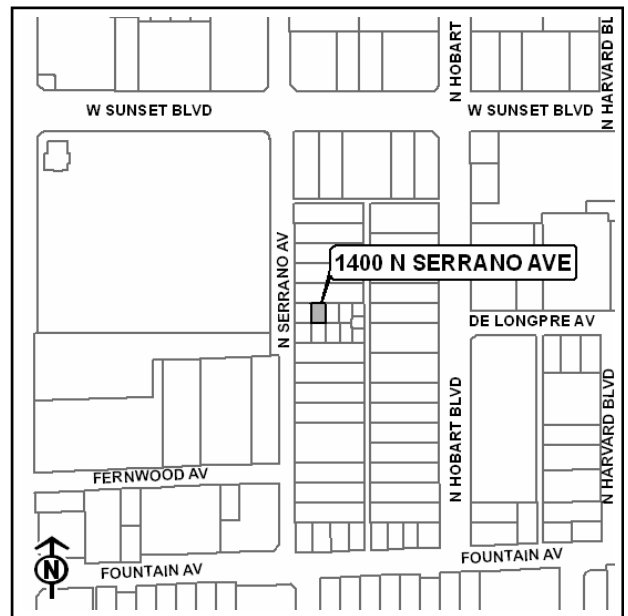
Los Angeles Department of Building and Safety, Permit No, 6016-6021, April 23, 1920.

B13. Remarks:

*B14. Evaluator: Veronica Gallardo

*Date of Evaluation: 10/08/2008

(This space reserved for official comments.)



State of California - The Resources Agency
DEPARTMENT OF PARKS AND RECREATION
CONTINUATION SHEET

Primary # _____
HRI # _____
Trinomial _____

Page 3 of 3

Resource Name or #:(Assigned by recorder) _____

*Recorded By: Veronica Gallardo *Date: 10/08/2008 Continuation Update

B10. Statement of Significance (continued): However, the permits for the six dwellings note that a garage was already located on the property in 1920. (LA Building Permit No. 6016-6021).

This bungalow court appears significant as an increasingly rare example of a formerly ubiquitous property type in Hollywood that represents an important pattern of dense, urban development to accommodate a rapid increase in population. Designed in a Craftsman style, the property exemplifies character-defining features of a bungalow court including multiple, semi-detached buildings arranged around a landscaped courtyard.

State of California - The Resources Agency
DEPARTMENT OF PARKS AND RECREATION
PRIMARY RECORD

Primary # _____
HRI # _____
Trinomial _____
NRHP Status Code 3CB

Other Listings _____
Review Code _____ Reviewer _____ Date _____

Page 1 of 3

*Resource Name or #: (Assigned by recorder) 1400 N SERRANO AVE

P1. Other Identifier: _____

*P2. Location: Not for Publication Unrestricted *a. County Los Angeles County

and (P2b and P2c or P2d. Attach a Location Map as necessary.)

*b. USGS 7.5' Quad: Hollywood Date: 1996

c. Address: 1400 N SERRANO AVE City: LOS ANGELES Zip: 90027

d. UTM: (Give more than one for large and/or linear resources) Zone: _____ mE/ _____ mN

e. Other Locational Data: (e.g., parcel #, directions to resource, elevation, etc., as appropriate) Elevation: _____

APN:5544033049

*P3a. Description: (Describe resource and its major elements. Include design, materials, condition, alterations, size, setting, and boundaries)

A) Property Type: residential, bungalow court **B) Setting (general):** residential area **C) General characteristics. Architectural Style:** Craftsman **Plan:** rectangular **No. Stories:** 1, 11 buildings **Siding/Sheathing:** wood: clapboard, All Visible **Roof:** front gable, medium, wide eaves, triangular knee braces **Construction:** wood frame **D) Specific features. Porches:** Full-Width, side **Fenestration:** wood, casement, front, side **Primary Entrance:** side, single door **Other notable features:** multiple bungalows on property **G) Alterations or changes to the property. Retains integrity:** high, setting, location, materials, workmanship, association, design, feeling

*P3b. Resource Attributes: (List attributes and codes) HP03

*P4. Resources Present: Building Structure Object Site District Element of District Other (Isolates, etc.)

P5a. Photo or Drawing (Photo required for buildings, structures, and objects.)



P5b. Description of photo:

(View, data, accession #)

10/15/08

*P6. Date Constructed/Age and

Sources: Historic

Prehistoric Both

1920

Permit

*P7. Owner and Address:

JAIMES,DAGOBERTO AND

1400 N SERRANO AVE

LOS ANGELES, CA 90027

*P8. Recorded by:

Veronica Gallardo

Chattel Architecture, Planning & Preserva

13417 Ventura Boulevard

Sherman Oaks, CA 91423-3938

*P9. Date Recorded: 10/08/2008

*P10. Survey Type: (Describe)

Intensive

*P11. Report Citation: (Cite survey report and other sources or enter "none.")

Chattel Architecture, Planning & Preservation, Inc. Historic Resources Survey of the Hollywood Redevelopment Area. Prepared for the Community Redevelopment Agency of the City of Los Angeles in collaboration with PCR Services Corporation and LSA Associates, Inc., March 2009.

*Attachments: None Location Map Sketch Map Continuation Sheet Building, Structure, and Object Record

Archeological Record District Record Linear Feature Record Milling Station Record

Rock Art Record Artifact Record Photograph Record Other (List): _____

State of California - The Resources Agency
DEPARTMENT OF PARKS AND RECREATION
BUILDING, STRUCTURE, AND OBJECT RECORD

Primary # _____
HRI # _____

Page 2 of 3

*NRHP Status Code 3CB

*Resource Name or #: (Assigned by recorder) 1398 N SERRANO AVE

B1. Historic Name: _____

B2. Common Name: 1398 N SERRANO AVE

B3. Original Use: single-family dwelling in bungalow court B4. Present Use: single-family dwelling in bungalow court

*B5. Architectural Style: _____

*B6. Construction History: (Construction date, alterations, and data of alterations)

Year constructed: 1920

*B7. Moved? No Yes Unknown Date: _____ Original Location: _____

*B8. Related Features:

None

B9a. Architect: R.W. Schmoltdt b. Builder: R.W. Schmoltdt

*B10. Significance: Area: Los Angeles Theme: _____

Context: Residential Development and Suburbanization, 1913-1945 Theme: Multifamily Development in Hollywood, 1911-1945

Period of Significance: 1920 Property Type: Single Family Resider Applicable Criteria: A/1

(Discuss importance in terms of historical or architectural context as defined by theme, period, and geographic scope. Also address integrity.)

The property located at 1398 Serrano Ave is contained within a bungalow court consisting of 9 dwelling units and two additional buildings. Each of the 11 buildings located within the bungalow court is contained on a separate parcel. In 1920, permits were issued to owner/ architect/ contractor R.W. Schmoltdt of 832 1/2 W. 41 St. for construction of six 4-room, 1-story, single family dwellings at 1390, 1392, 1394, 1396, 1398, and 1400 N Serrano Ave. Each residence was constructed at a cost of \$2,000. Permits for construction of the remaining two dwelling units and the three buildings located to the rear were not found. However, the permits for the six dwellings note that a garage was...(continued on next page)

B11. Additional Resource Attributes: (List attributes and codes) HP03

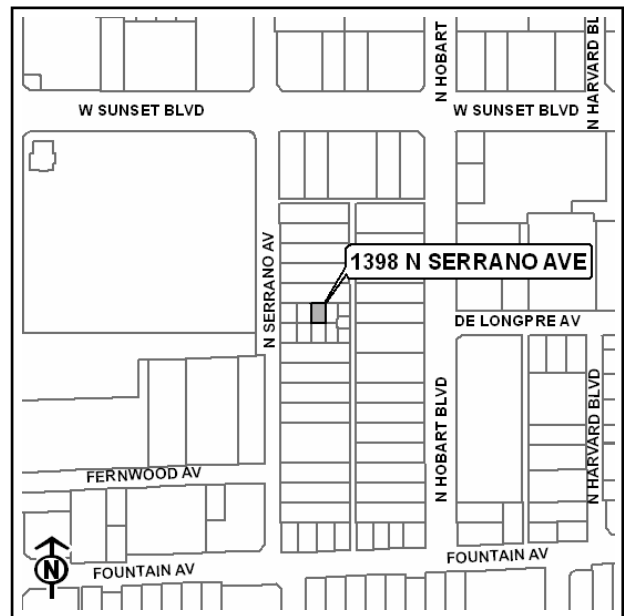
*B12. References:

B13. Remarks:

*B14. Evaluator: Veronica Gallardo

*Date of Evaluation: 10/08/2008

(This space reserved for official comments.)



State of California - The Resources Agency
DEPARTMENT OF PARKS AND RECREATION
CONTINUATION SHEET

Primary # _____
HRI # _____
Trinomial _____

Page 3 of 3

Resource Name or #:(Assigned by recorder) _____

*Recorded By: Veronica Gallardo *Date: 10/08/2008 Continuation Update

B10. Statement of Significance (continued): already located on the property in 1920. (LA Building Permit No. 6016-6021).

This property appears significant as one parcel in a bungalow court, an increasingly rare example of a formerly ubiquitous property type in Hollywood that represents an important pattern of dense, urban development to accommodate a rapid increase in population. That each building is located on its own parcel is also unique. Designed in a Craftsman style, the property exemplifies character-defining features of a bungalow court including multiple, semi-dethatched buildings arranged around a landscaped courtyard.

State of California - The Resources Agency
DEPARTMENT OF PARKS AND RECREATION
PRIMARY RECORD

Primary # _____
HRI # _____
Trinomial _____
NRHP Status Code 3CB

Other Listings _____
Review Code _____ Reviewer _____ Date _____

Page 1 of 3

*Resource Name or #: (Assigned by recorder) 1398 N SERRANO AVE

P1. Other Identifier: _____

*P2. Location: Not for Publication Unrestricted *a. County Los Angeles County

and (P2b and P2c or P2d. Attach a Location Map as necessary.)

*b. USGS 7.5' Quad: Hollywood Date: 1996

c. Address: 1398 N SERRANO AVE City: LOS ANGELES Zip: 90027

d. UTM: (Give more than one for large and/or linear resources) Zone: _____ mE/ _____ mN

e. Other Locational Data: (e.g., parcel #, directions to resource, elevation, etc., as appropriate) Elevation: _____

APN:5544033050

*P3a. Description: (Describe resource and its major elements. Include design, materials, condition, alterations, size, setting, and boundaries)

A) Property Type: residential, bungalow court B) Setting (general): residential area C) General characteristics. Architectural Style: Craftsman Plan: rectangular No. Stories: 1, 11 buildings Siding/Sheathing: wood: clapboard, All Visible Roof: front gable, medium, wide eaves, triangular knee braces Construction: wood frame D) Specific features. Porches: Full-Width, side Fenestration: wood, casement, front, side Primary Entrance: side, single door Other notable features: multiple bungalows on property G) Alterations or changes to the property. Retains integrity: high, setting, location, materials, workmanship, association, design, feeling

*P3b. Resource Attributes: (List attributes and codes) HP03

*P4. Resources Present: Building Structure Object Site District Element of District Other (Isolates, etc.)

P5a. Photo or Drawing (Photo required for buildings, structures, and objects.)



P5b. Description of photo:

(View, data, accession #)

10/15/08

*P6. Date Constructed/Age and

Sources: Historic

Prehistoric Both

1920

Permit

*P7. Owner and Address:

TRINKER,CHRISTIAN AND

1398 N SERRANO AVE

LOS ANGELES, CA 90027

*P8. Recorded by:

Veronica Gallardo

Chattel Architecture, Planning & Preserva

13417 Ventura Boulevard

Sherman Oaks, CA 91423-3938

*P9. Date Recorded: 10/08/2008

*P10. Survey Type: (Describe)

Intensive

*P11. Report Citation: (Cite survey report and other sources or enter "none.")

Chattel Architecture, Planning & Preservation, Inc. Historic Resources Survey of the Hollywood Redevelopment Area. Prepared for the Community Redevelopment Agency of the City of Los Angeles in collaboration with PCR Services Corporation and LSA Associates, Inc., March 2009.

*Attachments: None Location Map Sketch Map Continuation Sheet Building, Structure, and Object Record

Archeological Record District Record Linear Feature Record Milling Station Record

Rock Art Record Artifact Record Photograph Record Other (List): _____

State of California - The Resources Agency
DEPARTMENT OF PARKS AND RECREATION
BUILDING, STRUCTURE, AND OBJECT RECORD

Primary # _____
HRI # _____

Page 2 of 3

*NRHP Status Code 3CB

*Resource Name or #: (Assigned by recorder) 1396 N SERRANO AVE

B1. Historic Name: _____

B2. Common Name: 1396 N SERRANO AVE

B3. Original Use: single-family dwelling in bungalow court B4. Present Use: single-family dwelling in bungalow court

*B5. Architectural Style: _____

*B6. Construction History: (Construction date, alterations, and data of alterations)

Year constructed: 1920

*B7. Moved? No Yes Unknown Date: _____ Original Location: _____

*B8. Related Features:

None

B9a. Architect: R.W. Schmoltdt b. Builder: R.W. Schmoltdt

*B10. Significance: Area: Los Angeles Theme: _____

Context: Residential Development and Suburbanization, 1913-1945 Theme: Multifamily Development in Hollywood, 1911-1945

Period of Significance: 1920 Property Type: Single Family Resider Applicable Criteria: A/1

(Discuss importance in terms of historical or architectural context as defined by theme, period, and geographic scope. Also address integrity.)

The property located at 1396 N Serrano Ave is contained within a bungalow court consisting of 9 dwelling units and two additional buildings. Each of the 11 buildings located within the bungalow court is contained on a separate parcel. In 1920, permits were issued to owner/ architect/ contractor R.W. Schmoltdt of 832 1/2 W. 41 St. for construction of six 4-room, 1-story, single family dwellings at 1390, 1392, 1394, 1396, 1398, and 1400 N Serrano Ave. Each residence was constructed at a cost of \$2,000. Permits for construction of the remaining two dwelling units and the three buildings located to the rear were not found. However, the permits for the six dwellings note that a garage was...(continued on next page)

B11. Additional Resource Attributes: (List attributes and codes) HP03

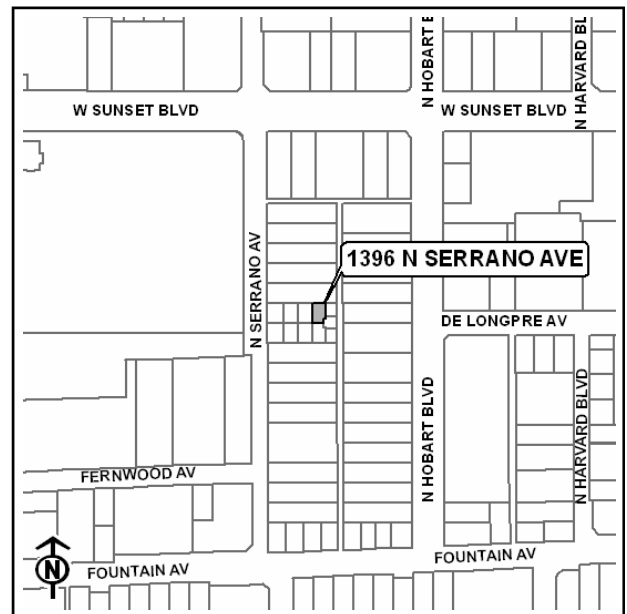
*B12. References:

B13. Remarks:

*B14. Evaluator: Veronica Gallardo

*Date of Evaluation: 10/08/2008

(This space reserved for official comments.)



State of California - The Resources Agency
DEPARTMENT OF PARKS AND RECREATION
CONTINUATION SHEET

Primary # _____
HRI # _____
Trinomial _____

Page 3 of 3

Resource Name or #:(Assigned by recorder) _____

*Recorded By: Veronica Gallardo *Date: 10/08/2008 Continuation Update

B10. Statement of Significance (continued): already located on the property in 1920. (LA Building Permit No. 6016-6021).

This property appears significant as one parcel in a bungalow court, an increasingly rare example of a formerly ubiquitous property type in Hollywood that represents an important pattern of dense, urban development to accommodate a rapid increase in population. That each building is located on its own parcel is also unique. Designed in a Craftsman style, the property exemplifies character-defining features of a bungalow court including multiple, semi-detached buildings arranged around a landscaped courtyard.

State of California - The Resources Agency
DEPARTMENT OF PARKS AND RECREATION
PRIMARY RECORD

Primary # _____
HRI # _____
Trinomial _____
NRHP Status Code 3CB

Other Listings _____
Review Code _____ Reviewer _____ Date _____

Page 1 of 3

*Resource Name or #: (Assigned by recorder) 1396 N SERRANO AVE

P1. Other Identifier: _____

*P2. Location: Not for Publication Unrestricted *a. County Los Angeles County

and (P2b and P2c or P2d. Attach a Location Map as necessary.)

*b. USGS 7.5' Quad: Hollywood Date: 1996

c. Address: 1396 N SERRANO AVE City: LOS ANGELES Zip: 90027

d. UTM: (Give more than one for large and/or linear resources) Zone: _____ mE/ _____ mN

e. Other Locational Data: (e.g., parcel #, directions to resource, elevation, etc., as appropriate) Elevation: _____

APN:5544033051

*P3a. Description: (Describe resource and its major elements. Include design, materials, condition, alterations, size, setting, and boundaries)

A) Property Type: residential, bungalow court B) Setting (general): residential area C) General characteristics. Architectural Style: Craftsman Plan: rectangular No. Stories: 1, 11 buildings Siding/Sheathing: wood: clapboard, All Visible Roof: front gable, medium, wide eaves, triangular knee braces Construction: wood frame D) Specific features. Porches: Full-Width, side Fenestration: wood, casement, front, side Primary Entrance: side, single door Other notable features: multiple bungalows on property G) Alterations or changes to the property. Retains integrity: high, setting, location, materials, workmanship, association, design, feeling

*P3b. Resource Attributes: (List attributes and codes) HP03

*P4. Resources Present: Building Structure Object Site District Element of District Other (Isolates, etc.)

P5a. Photo or Drawing (Photo required for buildings, structures, and objects.)



P5b. Description of photo:

(View, data, accession #)

10/15/08

*P6. Date Constructed/Age and

Sources: Historic

Prehistoric Both

1920

Permit

*P7. Owner and Address:

BACCELLI, JOHN T
1396 N SERRANO AVE
LOS ANGELES, CA 90027

*P8. Recorded by:

Veronica Gallardo
Chattel Architecture, Planning & Preservation
13417 Ventura Boulevard
Sherman Oaks, CA 91423-3938

*P9. Date Recorded: 10/08/2008

*P10. Survey Type: (Describe)

Intensive

*P11. Report Citation: (Cite survey report and other sources or enter "none.")

Chattel Architecture, Planning & Preservation, Inc. Historic Resources Survey of the Hollywood Redevelopment Area. Prepared for the Community Redevelopment Agency of the City of Los Angeles in collaboration with PCR Services Corporation and LSA Associates, Inc., March 2009.

*Attachments: None Location Map Sketch Map Continuation Sheet Building, Structure, and Object Record

Archeological Record District Record Linear Feature Record Milling Station Record

Rock Art Record Artifact Record Photograph Record Other (List): _____

State of California - The Resources Agency
DEPARTMENT OF PARKS AND RECREATION
BUILDING, STRUCTURE, AND OBJECT RECORD

Primary # _____
HRI # _____

Page 2 of 2

*NRHP Status Code 3CB

*Resource Name or #: (Assigned by recorder) 1390 N SERRANO AVE

B1. Historic Name: _____

B2. Common Name: 1390 N SERRANO AVE

B3. Original Use: single-family dwelling in bungalow court B4. Present Use: single-family dwelling in bungalow court

*B5. Architectural Style: _____

*B6. Construction History: (Construction date, alterations, and data of alterations)

Year constructed: 1920

*B7. Moved? No Yes Unknown Date: _____ Original Location: _____

*B8. Related Features:

None

B9a. Architect: R.W. Schmoltdt b. Builder: R.W. Schmoltdt

*B10. Significance: Area: Los Angeles Theme: _____

Context: Residential Development and Suburbanization, 1913-1945 Theme: Land Use and Site Development, Residential

Period of Significance: 1920 Property Type: Single Family Resider Applicable Criteria: A/1

(Discuss importance in terms of historical or architectural context as defined by theme, period, and geographic scope. Also address integrity.)

The property located at 1390 N Serrano Ave is contained within a bungalow court consisting of 9 dwelling units and two additional buildings. Each of the 11 buildings located within the bungalow court is contained on a separate parcel. In 1920, permits were issued to owner/ architect/ contractor R.W. Schmoltdt of 832 1/2 W. 41 St. for construction of six 4-room, 1-story, single family dwellings. Each residence was constructed at a cost of \$2,000. Permits for construction of the remaining two dwelling units and the three buildings located to the rear were not found. However, the permit for the six dwellings note that a garage was already located on the property in 1920.

B11. Additional Resource Attributes: (List attributes and codes) HP03

*B12. References:

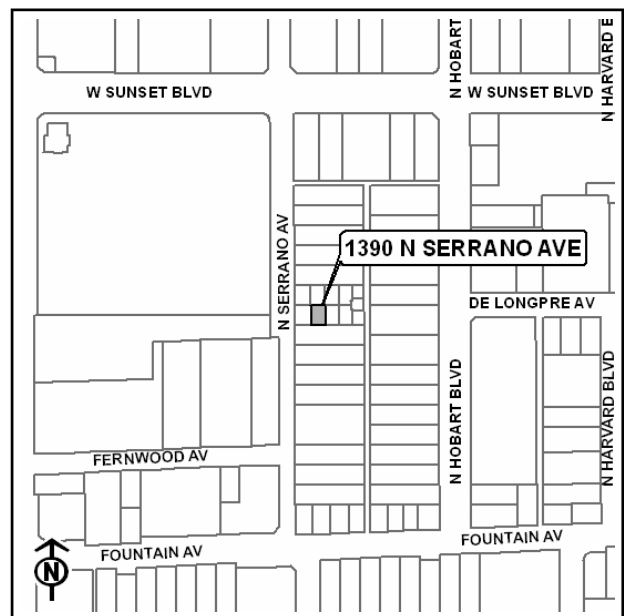
Los Angeles Department of Building and Safety, Permit No. 6016-6021

B13. Remarks:

*B14. Evaluator: Veronica Gallardo

*Date of Evaluation: 10/08/2008

(This space reserved for official comments.)



State of California - The Resources Agency
DEPARTMENT OF PARKS AND RECREATION
PRIMARY RECORD

Primary # _____
HRI # _____
Trinomial _____
NRHP Status Code 3CB

Other Listings _____
Review Code _____ Reviewer _____ Date _____

Page 1 of 2

*Resource Name or #: (Assigned by recorder) 1390 N SERRANO AVE

P1. Other Identifier: _____

*P2. Location: Not for Publication Unrestricted *a. County Los Angeles County
and (P2b and P2c or P2d. Attach a Location Map as necessary.)

*b. USGS 7.5' Quad: Hollywood Date: 1996

c. Address: 1390 N SERRANO AVE City: LOS ANGELES Zip: 90027

d. UTM: (Give more than one for large and/or linear resources) Zone: _____ mE/ _____ mN

e. Other Locational Data: (e.g., parcel #, directions to resource, elevation, etc., as appropriate) Elevation: _____

APN:5544033052

*P3a. Description: (Describe resource and its major elements. Include design, materials, condition, alterations, size, setting, and boundaries)

A) Property Type: residential, bungalow court B) Setting (general): residential area C) General characteristics. Architectural Style: Craftsman Plan: rectangular No. Stories: 1, 11 buildings Siding/Sheathing: wood: clapboard, All Visible Roof: front gable, medium, wide eaves, triangular knee braces Construction: wood frame D) Specific features. Porches: Full-Width, side Fenestration: wood, casement, front, side Primary Entrance: side, single door Other notable features: multiple bungalows on property G) Alterations or changes to the property. Retains integrity: high, setting, location, materials, workmanship, association, design, feeling

*P3b. Resource Attributes: (List attributes and codes) HP03

*P4. Resources Present: Building Structure Object Site District Element of District Other (Isolates, etc.)

P5a. Photo or Drawing (Photo required for buildings, structures, and objects.)



P5b. Description of photo:

(View, data, accession #)

10/15/08

*P6. Date Constructed/Age and

Sources: Historic

Prehistoric Both

1920

Permit

*P7. Owner and Address:

JAIMES, JUAN AND SOFIA

1390 N SERRANO AVE

LOS ANGELES, CA 90027

*P8. Recorded by:

Veronica Gallardo

Chattel Architecture, Planning & Preserva

13417 Ventura Boulevard

Sherman Oaks, CA 91423-3938

*P9. Date Recorded: 10/08/2008

*P10. Survey Type: (Describe)

Intensive

*P11. Report Citation: (Cite survey report and other sources or enter "none.")

Chattel Architecture, Planning & Preservation, Inc. Historic Resources Survey of the Hollywood Redevelopment Area. Prepared for the Community Redevelopment Agency of the City of Los Angeles in collaboration with PCR Services Corporation and LSA Associates, Inc., March 2009.

*Attachments: None Location Map Sketch Map Continuation Sheet Building, Structure, and Object Record

Archeological Record District Record Linear Feature Record Milling Station Record

Rock Art Record Artifact Record Photograph Record Other (List): _____

State of California - The Resources Agency
DEPARTMENT OF PARKS AND RECREATION
BUILDING, STRUCTURE, AND OBJECT RECORD

Primary # _____
HRI # _____

Page 2 of 2

*NRHP Status Code 3CB

*Resource Name or #: (Assigned by recorder) 1392 N SERRANO AVE

B1. Historic Name: _____

B2. Common Name: 1392 N SERRANO AVE

B3. Original Use: single-family dwelling in bungalow court B4. Present Use: single-family dwelling in bungalow court

*B5. Architectural Style: _____

*B6. Construction History: (Construction date, alterations, and data of alterations)

Year constructed: 1920

*B7. Moved? No Yes Unknown Date: _____ Original Location: _____

*B8. Related Features:

None

B9a. Architect: R.W. Schmoltdt b. Builder: R.W. Schmoltdt

*B10. Significance: Area: Los Angeles Theme: _____

Period of Significance: _____ Property Type: Single Family Resider Applicable Criteria: _____

(Discuss importance in terms of historical or architectural context as defined by theme, period, and geographic scope. Also address integrity.)

The property located at 1392 N Serrano Ave is contained within a bungalow court consisting of 9 dwelling units and two additional buildings. Each of the 11 buildings located within the bungalow court is contained on a separate parcel. In 1920, permits were issued to owner/ architect/ contractor R.W. Schmoltdt of 832 1/2 W. 41 St. for construction of six 4-room, 1-story, single family dwellings. Each residence was constructed at a cost of \$2,000. Permits for construction of the remaining two dwelling units and the three buildings located to the rear were not found. However, the permit for the six dwellings note that a garage was already located on the property in 1920.

B11. Additional Resource Attributes: (List attributes and codes) HP03

*B12. References:

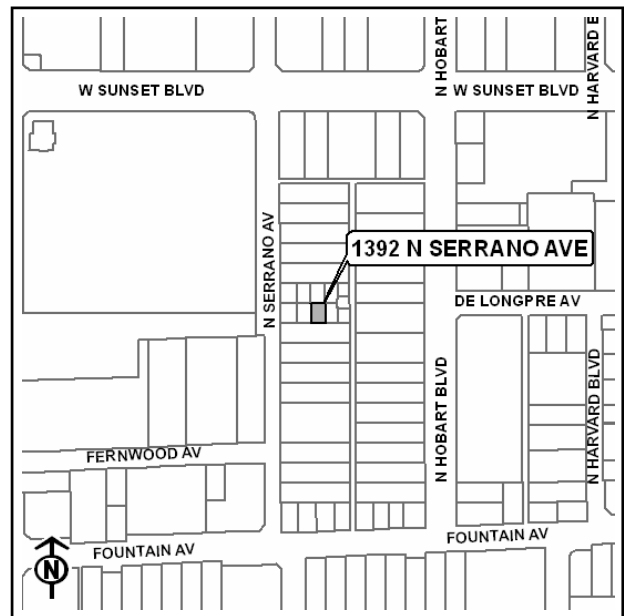
Los Angeles Department of Building and Safety, Permit No. 6016-6021

B13. Remarks:

*B14. Evaluator: Veronica Gallardo

*Date of Evaluation: 10/08/2008

(This space reserved for official comments.)



State of California - The Resources Agency
DEPARTMENT OF PARKS AND RECREATION
PRIMARY RECORD

Primary # _____
HRI # _____
Trinomial _____
NRHP Status Code 3CB

Other Listings _____
Review Code _____ Reviewer _____ Date _____

Page 1 of 2

*Resource Name or #: (Assigned by recorder) 1392 N SERRANO AVE

P1. Other Identifier: _____

*P2. Location: Not for Publication Unrestricted *a. County Los Angeles County

and (P2b and P2c or P2d. Attach a Location Map as necessary.)

*b. USGS 7.5' Quad: Hollywood Date: 1996

c. Address: 1392 N SERRANO AVE City: LOS ANGELES Zip: 90027

d. UTM: (Give more than one for large and/or linear resources) Zone: _____ mE/ _____ mN

e. Other Locational Data: (e.g., parcel #, directions to resource, elevation, etc., as appropriate) Elevation: _____

APN:5544033053

*P3a. Description: (Describe resource and its major elements. Include design, materials, condition, alterations, size, setting, and boundaries)

A) Property Type: residential, bungalow court **B) Setting (general):** residential area **C) General characteristics. Architectural Style:** Craftsman **Plan:** rectangular **No. Stories:** 1, 11 buildings **Siding/Sheathing:** wood: clapboard, All Visible **Roof:** front gable, medium, wide eaves, triangular knee braces **Construction:** wood frame **D) Specific features. Porches:** Full-Width, side **Fenestration:** wood, casement, front, side **Primary Entrance:** side, single door **Other notable features:** multiple bungalows on property **G) Alterations or changes to the property. Retains integrity:** high, setting, location, materials, workmanship, association, design, feeling

*P3b. Resource Attributes: (List attributes and codes) HP03

*P4. Resources Present: Building Structure Object Site District Element of District Other (Isolates, etc.)

P5a. Photo or Drawing (Photo required for buildings, structures, and objects.)



P5b. Description of photo:

(View, data, accession #)

10/15/08

*P6. Date Constructed/Age and

Sources: Historic

Prehistoric Both

1920

Permit

*P7. Owner and Address:

GARZOUZI, THOMAS AND MITSURU
1838 SILVERWOOD TER
LOS ANGELES, CA 90026

*P8. Recorded by:

Veronica Gallardo
Chattel Architecture, Planning & Preserva
13417 Ventura Boulevard
Sherman Oaks, CA 91423-3938

*P9. Date Recorded: 10/08/2008

*P10. Survey Type: (Describe)

Intensive

*P11. Report Citation: (Cite survey report and other sources or enter "none.")

Chattel Architecture, Planning & Preservation, Inc. Historic Resources Survey of the Hollywood Redevelopment Area. Prepared for the Community Redevelopment Agency of the City of Los Angeles in collaboration with PCR Services Corporation and LSA Associates, Inc., March 2009.

*Attachments: None Location Map Sketch Map Continuation Sheet Building, Structure, and Object Record

Archeological Record District Record Linear Feature Record Milling Station Record

Rock Art Record Artifact Record Photograph Record Other (List): _____

State of California - The Resources Agency
DEPARTMENT OF PARKS AND RECREATION
BUILDING, STRUCTURE, AND OBJECT RECORD

Primary # _____
HRI # _____

Page 2 of 3

*NRHP Status Code 3CB

*Resource Name or #: (Assigned by recorder) 1394 N. Serrano Ave

B1. Historic Name: _____

B2. Common Name: 1394 N. Serrano Ave

B3. Original Use: single-family dwelling in bungalow court B4. Present Use: single-family dwelling in bungalow court

*B5. Architectural Style: _____

*B6. Construction History: (Construction date, alterations, and data of alterations)

Year constructed: 1920

*B7. Moved? No Yes Unknown Date: _____ Original Location: _____

*B8. Related Features:

None

B9a. Architect: R.W. Schmoltdt b. Builder: R.W. Schmoltdt

*B10. Significance: Area: Los Angeles Theme: _____

Context: Residential Development and Suburbanization, 1913-1945 Theme: Multifamily Development in Hollywood, 1911-1945

Period of Significance: 1920 Property Type: Single Family Resider Applicable Criteria: A/1

(Discuss importance in terms of historical or architectural context as defined by theme, period, and geographic scope. Also address integrity.)

The property located at 1394 Serrano Ave is contained within a bungalow court consisting of 9 dwelling units and two additional buildings. Each of the 11 buildings located within the bungalow court is contained on a separate parcel. In 1920, permits were issued to owner/ architect/ contractor R.W. Schmoltdt of 832 1/2 W. 41 St. for construction of six 4-room, 1-story, single family dwellings at 1390, 1392, 1394, 1396, 1398, and 1400 N Serrano Ave. Each residence was constructed at a cost of \$2,000. Permits for construction of the remaining two dwelling units and the three buildings located to the rear were not found. However, the permits for the six dwellings note that a garage was...(continued on next page)

B11. Additional Resource Attributes: (List attributes and codes) HP03

*B12. References:

B13. Remarks:

*B14. Evaluator: Veronica Gallardo

*Date of Evaluation: 10/08/2008

(This space reserved for official comments.)

(Sketch Map with north arrow required.)

Page 3 of 3

Resource Name or #:(Assigned by recorder) _____

*Recorded By: Veronica Gallardo *Date: 10/08/2008 Continuation Update

B10. Statement of Significance (continued): already located on the property in 1920. (LA Building Permit No. 6016-6021).

This property appears significant as one parcel in a bungalow court appears, an increasingly rare example of a formerly ubiquitous property type in Hollywood that represents an important pattern of dense, urban development to accommodate a rapid increase in population. That each building is located on its own parcel is also unique. Designed in a Craftsman style, the property exemplifies character-defining features of a bungalow court including multiple, semi-detached buildings arranged around a landscaped courtyard.

State of California - The Resources Agency
DEPARTMENT OF PARKS AND RECREATION
PRIMARY RECORD

Primary # _____
HRI # _____
Trinomial _____
NRHP Status Code 3CB

Other Listings _____
Review Code _____ Reviewer _____ Date _____

Page 1 of 3

*Resource Name or #: (Assigned by recorder) 1394 N. Serrano Ave

P1. Other Identifier: _____

*P2. Location: Not for Publication Unrestricted *a. County Los Angeles County

and (P2b and P2c or P2d. Attach a Location Map as necessary.)

*b. USGS 7.5' Quad: Hollywood Date: 1996

c. Address: _____ City: _____ Zip: _____

d. UTM: (Give more than one for large and/or linear resources) Zone: _____ mE/ _____ mN

e. Other Locational Data: (e.g., parcel #, directions to resource, elevation, etc., as appropriate) Elevation: _____

APN:5544033054

*P3a. Description: (Describe resource and its major elements. Include design, materials, condition, alterations, size, setting, and boundaries)

A) Property Type: residential, bungalow court B) Setting (general): residential area C) General characteristics. Architectural Style: Craftsman Plan: rectangular No. Stories: 1, 11 buildings Siding/Sheathing: wood: clapboard, All Visible Roof: front gable, medium, wide eaves, triangular knee braces Construction: wood frame D) Specific features. Porches: Full-Width, side Fenestration: wood, casement, front, side Primary Entrance: side, single door Other notable features: multiple bungalows on property G) Alterations or changes to the property. Retains integrity: high, setting, location, materials, workmanship, association, design, feeling

*P3b. Resource Attributes: (List attributes and codes) HP03

*P4. Resources Present: Building Structure Object Site District Element of District Other (Isolates, etc.)

P5a. Photo or Drawing (Photo required for buildings, structures, and objects.)



P5b. Description of photo:

(View, data, accession #)

10/15/08

*P6. Date Constructed/Age and

Sources: Historic

Prehistoric Both

1920

Assessor

*P7. Owner and Address:

JAIMES,DAGOBERTO AND

1400 N SERRANO AVE

LOS ANGELES, CA 90027

*P8. Recorded by:

Veronica Gallardo

Chattel Architecture, Planning & Preserva

13417 Ventura Boulevard

Sherman Oaks, CA 91423-3938

*P9. Date Recorded: 10/08/2008

*P10. Survey Type: (Describe)

Intensive

*P11. Report Citation: (Cite survey report and other sources or enter "none.")

Chattel Architecture, Planning & Preservation, Inc. Historic Resources Survey of the Hollywood Redevelopment Area. Prepared for the Community Redevelopment Agency of the City of Los Angeles in collaboration with PCR Services Corporation and LSA Associates, Inc., March 2009.

*Attachments: None Location Map Sketch Map Continuation Sheet Building, Structure, and Object Record

Archeological Record District Record Linear Feature Record Milling Station Record

Rock Art Record Artifact Record Photograph Record Other (List): _____

State of California - The Resources Agency
 DEPARTMENT OF PARKS AND RECREATION
BUILDING, STRUCTURE, AND OBJECT RECORD

Primary # _____
 HRI # _____

Page 2 of 3

*NRHP Status Code 3CB

*Resource Name or #: (Assigned by recorder) 1394 1/2 N SERRANO AVE

B1. Historic Name: _____

B2. Common Name: 1394 1/2 N SERRANO AVE

B3. Original Use: single family residential B4. Present Use: single family residential

*B5. Architectural Style: _____

*B6. Construction History: (Construction date, alterations, and data of alterations)

Year constructed: 1923

*B7. Moved? No Yes Unknown Date: _____ Original Location: _____

*B8. Related Features:

None

B9a. Architect: unreadable on permit b. Builder: Robert W. Schmoltd

*B10. Significance: Area: Los Angeles Theme: _____

Context: Residential Development and Suburbanization, 1913-1945 Theme: Multifamily Development in Hollywood, 1911-1945

Period of Significance: 1923 Property Type: Single Family Resider Applicable Criteria: A/1

(Discuss importance in terms of historical or architectural context as defined by theme, period, and geographic scope. Also address integrity.)

The property located at 1394 1/2 N Serrano Ave is contained within a bungalow court consisting of 9 dwelling units and two additional buildings. Each of the 11 buildings located within the bungalow court is contained on a separate parcel. In 1920, permits were issued to owner/ architect/ contractor R.W. Schmoltd of 832 1/2 W. 41 St. for construction of six 4-room, 1-story, single family dwellings at 1390, 1392, 1394, 1396, 1398, and 1400 N Serrano Ave. Each residence was constructed at a cost of \$2,000. Permits for construction of the remaining two dwelling units and the three buildings located to the rear were not found. However, the permits for the six dwellings note that a garage...(continued on next page)

B11. Additional Resource Attributes: (List attributes and codes) HP03

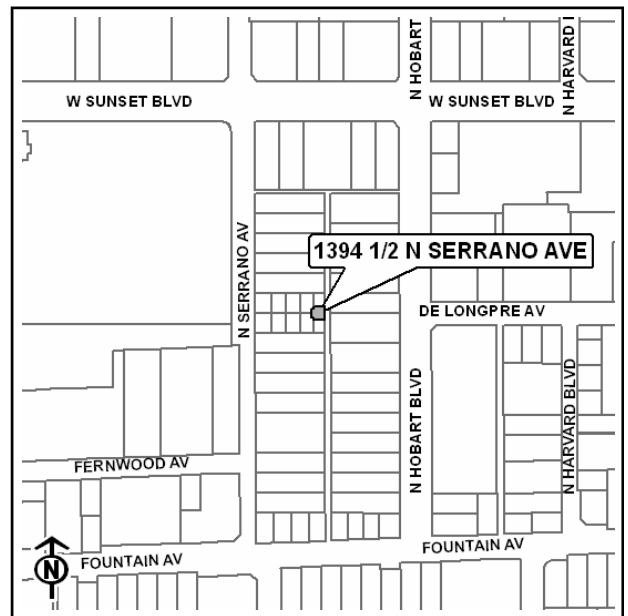
*B12. References:

B13. Remarks:

*B14. Evaluator: Veronica Gallardo

*Date of Evaluation: 10/08/2008

(This space reserved for official comments.)



Page 3 of 3

Resource Name or #:(Assigned by recorder) _____

*Recorded By: Veronica Gallardo *Date: 10/08/2008 Continuation Update

B10. Statement of Significance (continued): was already located on the property in 1920. (LA Building Permit No. 6016-6021).

This property appears significant as one parcel in a bungalow court appears, an increasingly rare example of a formerly ubiquitous property type in Hollywood that represents an important pattern of dense, urban development to accommodate a rapid increase in population. That each building is located on its own parcel is also unique. Designed in a Craftsman style, the property exemplifies character-defining features of a bungalow court including multiple, semi-dethatched buildings arranged around a landscaped courtyard.

State of California - The Resources Agency
DEPARTMENT OF PARKS AND RECREATION
PRIMARY RECORD

Primary # _____
HRI # _____
Trinomial _____
NRHP Status Code 3CB

Other Listings _____
Review Code _____ Reviewer _____ Date _____

Page 1 of 3

*Resource Name or #: (Assigned by recorder) 1394 1/2 N SERRANO AVE

P1. Other Identifier: _____

*P2. Location: Not for Publication Unrestricted *a. County Los Angeles County

and (P2b and P2c or P2d. Attach a Location Map as necessary.)

*b. USGS 7.5' Quad: Hollywood Date: 1996

c. Address: 1394 1/2 N SERRANO AVE City: LOS ANGELES Zip: 90027

d. UTM: (Give more than one for large and/or linear resources) Zone: _____ mE/ _____ mN

e. Other Locational Data: (e.g., parcel #, directions to resource, elevation, etc., as appropriate) Elevation: _____

APN:5544033055

*P3a. Description: (Describe resource and its major elements. Include design, materials, condition, alterations, size, setting, and boundaries)

A) Property Type: residential, bungalow court B) Setting (general): residential area C) General characteristics. Architectural Style: Craftsman Plan: rectangular No. Stories: 1, 11 buildings Siding/Sheathing: wood: clapboard, All Visible Roof: front gable, medium, wide eaves, triangular knee braces Construction: wood frame D) Specific features. Porches: Full-Width, side Fenestration: wood, casement, front, side Primary Entrance: side, single door Other notable features: multiple bungalows on property G) Alterations or changes to the property. Retains integrity: high, setting, location, materials, workmanship, association, design, feeling

*P3b. Resource Attributes: (List attributes and codes) HP03

*P4. Resources Present: Building Structure Object Site District Element of District Other (Isolates, etc.)

P5a. Photo or Drawing (Photo required for buildings, structures, and objects.)



P5b. Description of photo:

(View, data, accession #)

10/15/08

*P6. Date Constructed/Age and

Sources: Historic

Prehistoric Both

1923

Assessor

*P7. Owner and Address:

LORA, TERESITA C AND
1394 1/2 N SERRANO AVE
LOS ANGELES, CA 90027

*P8. Recorded by:

Veronica Gallardo
Chattel Architecture, Planning & Preserva
13417 Ventura Boulevard
Sherman Oaks, CA 91423-3938

*P9. Date Recorded: 10/08/2008

*P10. Survey Type: (Describe)

Intensive

*P11. Report Citation: (Cite survey report and other sources or enter "none.")

Chattel Architecture, Planning & Preservation, Inc. Historic Resources Survey of the Hollywood Redevelopment Area. Prepared for the Community Redevelopment Agency of the City of Los Angeles in collaboration with PCR Services Corporation and LSA Associates, Inc., March 2009.

*Attachments: None Location Map Sketch Map Continuation Sheet Building, Structure, and Object Record

Archeological Record District Record Linear Feature Record Milling Station Record

Rock Art Record Artifact Record Photograph Record Other (List): _____

State of California - The Resources Agency
DEPARTMENT OF PARKS AND RECREATION
BUILDING, STRUCTURE, AND OBJECT RECORD

Primary # _____
HRI # _____

Page 2 of 3

*NRHP Status Code 3CB

*Resource Name or #: (Assigned by recorder) 1349 N Serrano Ave

B1. Historic Name: _____

B2. Common Name: 1349 N Serrano Ave

B3. Original Use: single-family dwelling in bungalow court B4. Present Use: single-family dwelling in bungalow court

*B5. Architectural Style: _____

*B6. Construction History: (Construction date, alterations, and data of alterations)

Year constructed: 1920

*B7. Moved? No Yes Unknown Date: _____ Original Location: _____

*B8. Related Features:

None

B9a. Architect: R.W. Schmoltdt b. Builder: R.W. Schmoltdt

*B10. Significance: Area: Los Angeles Theme: _____

Context: Residential Development and Suburbanization, 1913-1945 Theme: Multifamily Development in Hollywood, 1911-1945

Period of Significance: 1920 Property Type: Single Family Resider Applicable Criteria: A/1

(Discuss importance in terms of historical or architectural context as defined by theme, period, and geographic scope. Also address integrity.)

The property located at 1349 Serrano Ave is contained within a bungalow court consisting of 9 dwelling units and two additional buildings. Each of the 11 buildings located within the bungalow court is contained on a separate parcel. In 1920, permits were issued to owner/ architect/ contractor R.W. Schmoltdt of 832 1/2 W. 41 St. for construction of six 4-room, 1-story, single family dwellings at 1390, 1392, 1394, 1396, 1398, and 1400 N Serrano Ave. Each residence was constructed at a cost of \$2,000. Permits for construction of the remaining two dwelling units and the three buildings located to the rear were not found. However, the permits for the six dwellings note that a garage was...(continued on next page)

B11. Additional Resource Attributes: (List attributes and codes) HP03

*B12. References:

B13. Remarks:

*B14. Evaluator: Veronica Gallardo

*Date of Evaluation: 10/08/2008

(This space reserved for official comments.)

(Sketch Map with north arrow required.)

Page 3 of 3

Resource Name or #:(Assigned by recorder) _____

*Recorded By: Veronica Gallardo *Date: 10/08/2008 Continuation Update

B10. Statement of Significance (continued): already located on the property in 1920. (LA Building Permit No. 6016-6021).

This property appears significant as one parcel in a bungalow court appears, an increasingly rare example of a formerly ubiquitous property type in Hollywood that represents an important pattern of dense, urban development to accommodate a rapid increase in population. That each building is located on its own parcel is also unique. Designed in a Craftsman style, the property exemplifies character-defining features of a bungalow court including multiple, semi-dethatched buildings arranged around a landscaped courtyard.

State of California - The Resources Agency
DEPARTMENT OF PARKS AND RECREATION
PRIMARY RECORD

Primary # _____
HRI # _____
Trinomial _____
NRHP Status Code 3CB

Other Listings _____
Review Code _____ Reviewer _____ Date _____

Page 1 of 3

*Resource Name or #: (Assigned by recorder) 1349 N Serrano Ave

P1. Other Identifier: _____

*P2. Location: Not for Publication Unrestricted *a. County Los Angeles County

and (P2b and P2c or P2d. Attach a Location Map as necessary.)

*b. USGS 7.5' Quad: Hollywood Date: 1996

c. Address: _____ City: _____ Zip: _____

d. UTM: (Give more than one for large and/or linear resources) Zone: _____ mE/ _____ mN

e. Other Locational Data: (e.g., parcel #, directions to resource, elevation, etc., as appropriate) Elevation: _____

APN:5544033056

*P3a. Description: (Describe resource and its major elements. Include design, materials, condition, alterations, size, setting, and boundaries)

A) Property Type: residential, bungalow court B) Setting (general): residential area C) General characteristics. Architectural Style: Craftsman Plan: rectangular No. Stories: 1, 11 buildings Siding/Sheathing: wood: clapboard, All Visible Roof: front gable, medium, wide eaves, triangular knee braces Construction: wood frame D) Specific features. Porches: Full-Width, side Fenestration: wood, casement, front, side Primary Entrance: side, single door Other notable features: multiple bungalows on property G) Alterations or changes to the property. Retains integrity: high, setting, location, materials, workmanship, association, design, feeling

*P3b. Resource Attributes: (List attributes and codes) HP03

*P4. Resources Present: Building Structure Object Site District Element of District Other (Isolates, etc.)

P5a. Photo or Drawing (Photo required for buildings, structures, and objects.)



P5b. Description of photo:

(View, data, accession #)

10/15/08

*P6. Date Constructed/Age and

Sources: Historic

Prehistoric Both

1920

Assessor

*P7. Owner and Address:

JAIMES, JUAN AND SOFIA
1390 N SERRANO AVE
LOS ANGELES, CA 90027

*P8. Recorded by:

Veronica Gallardo
Chattel Architecture, Planning & Preservation
13417 Ventura Boulevard
Sherman Oaks, CA 91423-3938

*P9. Date Recorded: 10/08/2008

*P10. Survey Type: (Describe)

Intensive

*P11. Report Citation: (Cite survey report and other sources or enter "none.")

Chattel Architecture, Planning & Preservation, Inc. Historic Resources Survey of the Hollywood Redevelopment Area. Prepared for the Community Redevelopment Agency of the City of Los Angeles in collaboration with PCR Services Corporation and LSA Associates, Inc., March 2009.

*Attachments: None Location Map Sketch Map Continuation Sheet Building, Structure, and Object Record

Archeological Record District Record Linear Feature Record Milling Station Record

Rock Art Record Artifact Record Photograph Record Other (List): _____

State of California - The Resources Agency
DEPARTMENT OF PARKS AND RECREATION
BUILDING, STRUCTURE, AND OBJECT RECORD

Primary # _____
HRI # _____

Page 2 of 2

*NRHP Status Code 3CB

*Resource Name or #: (Assigned by recorder) 6400 FRANKLIN AVE

B1. Historic Name: _____

B2. Common Name: 6400 FRANKLIN AVE

B3. Original Use: Apartments B4. Present Use: Apartments

*B5. Architectural Style: Beaux Arts

*B6. Construction History: (Construction date, alterations, and data of alterations)

Year constructed: 1928

*B7. Moved? No Yes Unknown Date: _____ Original Location: _____

*B8. Related Features:

None

B9a. Architect: _____ b. Builder: _____

*B10. Significance: Area: Los Angeles Theme: _____

Period of Significance: _____ Property Type: Apartment Applicable Criteria: _____

(Discuss importance in terms of historical or architectural context as defined by theme, period, and geographic scope. Also address integrity.)

According to Sanborn Maps (corrected through 1951), the building located at 6400 Franklin Ave (identified in the Sanborn Map as 6370 Franklin Ave), was designed as a 68-unit apartment building.

The building located at 6400 Franklin Ave was constructed in 1928 with 68 units, 10 bedrooms, and 68 bathrooms. Total square footage of the building was 48,518 sq ft (Zimas).

B11. Additional Resource Attributes: (List attributes and codes) HP03

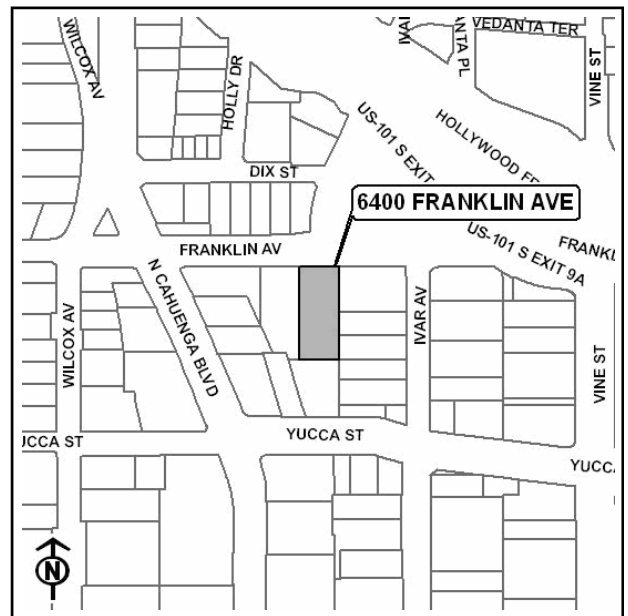
*B12. References:

B13. Remarks:

*B14. Evaluator: Jenna Snow

*Date of Evaluation: 01/28/2009

(This space reserved for official comments.)



State of California - The Resources Agency
DEPARTMENT OF PARKS AND RECREATION
PRIMARY RECORD

Primary # _____
HRI # _____
Trinomial _____
NRHP Status Code 3D

Other Listings _____
Review Code _____ Reviewer _____ Date _____

Page 1 of 2

*Resource Name or #: (Assigned by recorder) 1830 N CAHUENGA BLVD

P1. Other Identifier: _____

*P2. Location: Not for Publication Unrestricted *a. County Los Angeles County

and (P2b and P2c or P2d. Attach a Location Map as necessary.)

*b. USGS 7.5' Quad: Hollywood Date: 1996

c. Address: 1830 N CAHUENGA BLVD City: LOS ANGELES Zip: 90028

d. UTM: (Give more than one for large and/or linear resources) Zone: _____ mE/ _____ mN

e. Other Locational Data: (e.g., parcel #, directions to resource, elevation, etc., as appropriate) Elevation: _____

APN:554600213

*P3a. Description: (Describe resource and its major elements. Include design, materials, condition, alterations, size, setting, and boundaries)

A) Property Type: residential B) Setting (general): on major thoroughfare C) General characteristics. Architectural Style: Mediterranean Revival, modest Plan: rectangular No. of vertical divisions: 4 No. Stories: 2 Siding/Sheathing: stucco: smooth, All Visible Roof: front gable, medium, red tile Roof: flat Construction: wood frame D) Specific features. Fenestration: wood, casement, front, alteration: yes Fenestration: wood, double-hung, front, side Fenestration: metal, horizontal sliding, front, side, alteration: yes Primary Entrance: front, single door, transom lights, side lights, recessed, alteration: yes Other notable features: quoins G) Alterations or changes to the property. Retains integrity: low,... (continued on next page)

*P3b. Resource Attributes: (List attributes and codes) HP03

*P4. Resources Present: Building Structure Object Site District Element of District Other (Isolates, etc.)

P5a. Photo or Drawing (Photo required for buildings, structures, and objects.)



P5b. Description of photo:

(View, data, accession #)

01/27/09

*P6. Date Constructed/Age and

Sources: Historic

Prehistoric Both

1923

Assessor

*P7. Owner and Address:

CAHUENGA LLC
2222 AVENUE OF THE STARS (# 1904)
LOS ANGELES, CA 90067

*P8. Recorded by:

Jenna Snow
Chattel Architecture, Planning & Preserva
13417 Ventura Boulevard
Sherman Oaks, CA 91423-3938

*P9. Date Recorded: 01/28/2009

*P10. Survey Type: (Describe)

Intensive

*P11. Report Citation: (Cite survey report and other sources or enter "none.")

Chattel Architecture, Planning & Preservation, Inc. Historic Resources Survey of the Hollywood Redevelopment Area. Prepared for the Community Redevelopment Agency of the City of Los Angeles in collaboration with PCR Services Corporation and LSA Associates, Inc., March 2009.

*Attachments: None Location Map Sketch Map Continuation Sheet Building, Structure, and Object Record

Archeological Record District Record Linear Feature Record Milling Station Record

Rock Art Record Artifact Record Photograph Record Other (List): _____

State of California - The Resources Agency
DEPARTMENT OF PARKS AND RECREATION
CONTINUATION SHEET

Primary # _____

HRI # _____

Trinomial _____

Page 2 of 2

*Resource Name or #: (Assigned by recorder) 1830 N CAHUENGA BLV

*Recorded By: Jenna Snow

*Date: 01/28/2009

Continuation Update

P3a. Description (continued): location, association, design, feeling **H) Setting (immediate):** fences

State of California - The Resources Agency
 DEPARTMENT OF PARKS AND RECREATION
BUILDING, STRUCTURE, AND OBJECT RECORD

Primary # _____
 HRI # _____

Page 2 of 2

*NRHP Status Code 3CB

*Resource Name or #: (Assigned by recorder) 1747 N HUDSON AVE

B1. Historic Name: _____

B2. Common Name: 1747 N HUDSON AVE

B3. Original Use: residential B4. Present Use: residential

*B5. Architectural Style: Wood-frame Vernacular

*B6. Construction History: (Construction date, alterations, and data of alterations)

Year constructed: unknown. Dwelling was originally constructed as a single-family dwelling and was modified to become a duplex in 1920.

*B7. Moved? No Yes Unknown Date: _____ Original Location: _____

*B8. Related Features:

None

B9a. Architect: None listed on building permit b. Builder: J. Charbanneau (owner/ contractor)

*B10. Significance: Area: Los Angeles Theme: _____

Period of Significance: _____ Property Type: Residential Applicable Criteria: _____

(Discuss importance in terms of historical or architectural context as defined by theme, period, and geographic scope. Also address integrity.)

In 1920, a permit to alter the existing dwelling located at 1747 Hudson Avenue to turn it into a "twin apartment" by adding a small addition and toilet to the existing building, described as a single-story, 7-room bungalow. The owner/ contractor listed on the permit is J. Charbanneau of 1753 Hundson. A permit was issued in the same yer for erection of the 1-room private garage for the same owner. No architect is listed (LA Building Permit No. 2770). The original new construction date of the existing bungalow is unknown.

B11. Additional Resource Attributes: (List attributes and codes) HP03

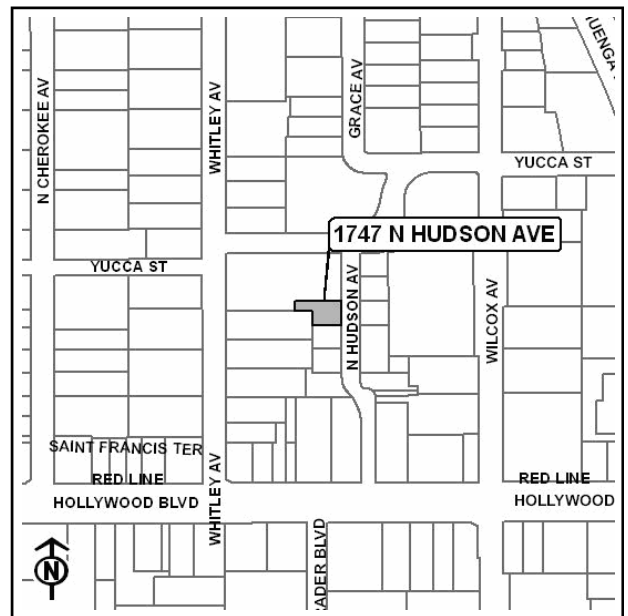
*B12. References:

B13. Remarks:

*B14. Evaluator: Jenna Snow

*Date of Evaluation: 01/27/2009

(This space reserved for official comments.)



State of California - The Resources Agency
DEPARTMENT OF PARKS AND RECREATION
PRIMARY RECORD

Primary # _____
HRI # _____
Trinomial _____
NRHP Status Code 3CB

Other Listings _____
Review Code _____ Reviewer _____ Date _____

Page 1 of 2

*Resource Name or #: (Assigned by recorder) 1747 N HUDSON AVE

P1. Other Identifier: _____

*P2. Location: Not for Publication Unrestricted *a. County Los Angeles County

and (P2b and P2c or P2d. Attach a Location Map as necessary.)

*b. USGS 7.5' Quad: Hollywood Date: 1996

c. Address: 1747 N HUDSON AVE City: LOS ANGELES Zip: 90028

d. UTM: (Give more than one for large and/or linear resources) Zone: _____ mE/ _____ mN

e. Other Locational Data: (e.g., parcel #, directions to resource, elevation, etc., as appropriate) Elevation: _____

APN:5547008025

*P3a. Description: (Describe resource and its major elements. Include design, materials, condition, alterations, size, setting, and boundaries)

A) Property Type: residential, duplex **B) Setting (general):** residential area **C) General characteristics. Architectural Style:** Wood-frame Vernacular **Plan:** rectangular **No. of vertical divisions:** 4 **No. Stories:** 1 **Siding/Sheathing:** wood: clapboard, All Visible **Roof:** hipped, medium, multiple rooflines, wide eaves, exposed rafter tails **Construction:** wood frame **D) Specific features. Porches:** Partial, front **Fenestration:** wood, double-hung, front **Fenestration:** vinyl, double-hung, side, alteration: yes **Primary Entrance:** front, single door **Dormer:** front **G) Alterations or changes to the property. Retains integrity:** low, location, workmanship, association, design, feeling **H) Setting (immediate):** driveway, fences

*P3b. Resource Attributes: (List attributes and codes) HP03

*P4. Resources Present: Building Structure Object Site District Element of District Other (Isolates, etc.)

P5a. Photo or Drawing (Photo required for buildings, structures, and objects.)



P5b. Description of photo:

(View, data, accession #)

01/27/09

*P6. Date Constructed/Age and

Sources: Historic

Prehistoric Both

1920

Assessor

*P7. Owner and Address:

MAJURI, DAVID AND

P O BOX 369

FAWNSKIN, CA 92333

*P8. Recorded by:

Jenna Snow

Chattel Architecture, Planning & Preserva

13417 Ventura Boulevard

Sherman Oaks, CA 91423-3938

*P9. Date Recorded: 01/27/2009

*P10. Survey Type: (Describe)

Intensive

*P11. Report Citation: (Cite survey report and other sources or enter "none.")

Chattel Architecture, Planning & Preservation, Inc. Historic Resources Survey of the Hollywood Redevelopment Area. Prepared for the Community Redevelopment Agency of the City of Los Angeles in collaboration with PCR Services Corporation and LSA Associates, Inc., March 2009.

*Attachments: None Location Map Sketch Map Continuation Sheet Building, Structure, and Object Record

Archeological Record District Record Linear Feature Record Milling Station Record

Rock Art Record Artifact Record Photograph Record Other (List): _____

State of California - The Resources Agency
DEPARTMENT OF PARKS AND RECREATION
PRIMARY RECORD

Primary # _____
HRI # _____
Trinomial _____
NRHP Status Code 3CB

Other Listings _____
Review Code _____ Reviewer _____ Date _____

Page 1 of 2

*Resource Name or #: (Assigned by recorder) 6601 W SUNSET BLVD

P1. Other Identifier: _____

*P2. Location: Not for Publication Unrestricted *a. County Los Angeles County

and (P2b and P2c or P2d. Attach a Location Map as necessary.)

*b. USGS 7.5' Quad: Hollywood Date: 1996

c. Address: 6601 W SUNSET BLVD City: LOS ANGELES Zip: 90028

d. UTM: (Give more than one for large and/or linear resources) Zone: _____ mE/ _____ mN

e. Other Locational Data: (e.g., parcel #, directions to resource, elevation, etc., as appropriate) Elevation: _____

APN:5547018012

*P3a. Description: (Describe resource and its major elements. Include design, materials, condition, alterations, size, setting, and boundaries)

*P3b. Resource Attributes: (List attributes and codes) HP06

*P4. Resources Present: Building Structure Object Site District Element of District Other (Isolates, etc.)

P5a. Photo or Drawing (Photo required for buildings, structures, and objects.)



P5b. Description of photo:

(View, data, accession #)

01/20/09

*P6. Date Constructed/Age and

Sources: Historic

Prehistoric Both

1929

Assessor

*P7. Owner and Address:

BLOOM, HENRY AND RUTH TRS

10727 LE CONTE AVE

LOS ANGELES, CA 90024

*P8. Recorded by:

Jenna Snow

Chattel Architecture, Planning & Preserva

13417 Ventura Boulevard

Sherman Oaks, CA 91423-3938

*P9. Date Recorded: 01/21/2009

*P10. Survey Type: (Describe)

Intensive

*P11. Report Citation: (Cite survey report and other sources or enter "none.")

Chattel Architecture, Planning & Preservation, Inc. Historic Resources Survey of the Hollywood Redevelopment Area. Prepared for the Community Redevelopment Agency of the City of Los Angeles in collaboration with PCR Services Corporation and LSA Associates, Inc., March 2009.

*Attachments: None Location Map Sketch Map Continuation Sheet Building, Structure, and Object Record

Archeological Record District Record Linear Feature Record Milling Station Record

Rock Art Record Artifact Record Photograph Record Other (List): _____

State of California - The Resources Agency
DEPARTMENT OF PARKS AND RECREATION
CONTINUATION SHEET

Primary # _____

HRI # _____

Trinomial _____

Page 2 of 2

*Resource Name or #: (Assigned by recorder) 6601 W SUNSET BLVD

*Recorded By: Jenna Snow

*Date: 01/21/2009

Continuation

Update

Update Status: Retains Integrity

State of California - The Resources Agency
DEPARTMENT OF PARKS AND RECREATION
BUILDING, STRUCTURE, AND OBJECT RECORD

Primary # _____
HRI # _____

Page 2 of 3

*NRHP Status Code 3CB

*Resource Name or #: (Assigned by recorder) BLESSED SACRAMENT CONVENT

B1. Historic Name: Blessed Sacrament Convent

B2. Common Name: 6636 SELMA AVE

B3. Original Use: Convent B4. Present Use: Social services

*B5. Architectural Style: Mediterranean Revival

*B6. Construction History: (Construction date, alterations, and data of alterations)

Year Constructed: c. 1937-1939

*B7. Moved? No Yes Unknown Date: _____ Original Location: _____

*B8. Related Features:

None

B9a. Architect: Thomas Franklin Power b. Builder: unknown

*B10. Significance: Area: Los Angeles Theme:

Context: Architecture, Engineering and Designed Landscapes, 1913-1945 Theme: Revival of Colonial Styles: The Search for Identity 1913-1945

Period of Significance: 1937-1939 Property Type: Church Applicable Criteria: C/3

(Discuss importance in terms of historical or architectural context as defined by theme, period, and geographic scope. Also address integrity.)

While originally contained on a single parcel, the buildings associated with the Church of Blessed Sacrament are currently located on 3 adjacent parcels fronting Sunset Blvd and Selma Avenue, situated between N. Las Palmas Ave and Cassil Place, contained on the following 3 APNs: 5547019028, 5547019031, 5547019035. The property located at 6636 Selma Ave currently contains only the Convent building, although it original also contained a single-family dwelling. The assessor indicates that the Convent was constructed in 1937, but the only new building permit to be found with this address is for a single-family residence constructed in 1937. Neither the 1936 nor the 1938 Los Angeles City...(continued on next page)

B11. Additional Resource Attributes: (List attributes and codes) HP06

*B12. References:

- Sanborn Fire Insurance Maps, updated through 1951.
- "Drawings for Convent Made," LA Times, 5 Oct 1930, D10.
- Los Angeles Department of Building and Safety, Permit No. 11251

B13. Remarks:

*B14. Evaluator: Jenna Snow

*Date of Evaluation: 01/21/2009

(This space reserved for official comments.)



State of California - The Resources Agency
DEPARTMENT OF PARKS AND RECREATION
CONTINUATION SHEET

Primary # _____
HRI # _____
Trinomial _____

Page 3 of 3

Resource Name or #:(Assigned by recorder) _____

*Recorded By: Jenna Snow *Date: 01/21/2009 Continuation Update

B10. Statement of Significance (continued): Directories contain listings for the Blessed Sacrament Convent. The 1939 Los Angeles City Directory does, however, contain a listing for the Convent, indicating it was constructed c. 1938-1939.

In 1937, the Roman Catholic Arch Diocese of L.A. was granted a permit for construction of a 2-story, single family, residence, to be located at 6636 Selma Ave and constructed at a cost of \$31,995. The architect listed on the permit was Thomas Franklin Power. The contractor's name is unreadable. The permit notes that existing buildings on the property included a school, church, rectory, hall, and garage.

Blessed Sacrament Convent appears significant as a particularly fine example of Mediterranean Revival style architecture. European architecture also influenced Period Revival residential styles in Los Angeles, as some Angelenos looked abroad for acquisition of status and sophistication. The style that predominated during the 1920s was the Mediterranean Revival, an eclectic hodgepodge of influences perfectly attuned to Angeleno fantasies of the Italian Riviera. Character-defining features include a low, hipped red-tile roof, simple rectangular forms, balanced composition, and a main, centrally located entry surrounded by what appears to be dressed stone.

State of California - The Resources Agency
DEPARTMENT OF PARKS AND RECREATION
PRIMARY RECORD

Primary # _____
HRI # _____
Trinomial _____
NRHP Status Code 3CB

Other Listings _____
Review Code _____ Reviewer _____ Date _____

Page 1 of 3

*Resource Name or #: (Assigned by recorder) BLESSED SACRAMENT CONVENT

P1. Other Identifier: Blessed Sacrament Convent

*P2. Location: Not for Publication Unrestricted *a. County Los Angeles County
and (P2b and P2c or P2d. Attach a Location Map as necessary.)

*b. USGS 7.5' Quad: Hollywood Date: 1996

c. Address: 6636 SELMA AVE City: LOS ANGELES Zip: 90028

d. UTM: (Give more than one for large and/or linear resources) Zone: _____ mE/ _____ mN

e. Other Locational Data: (e.g., parcel #, directions to resource, elevation, etc., as appropriate) Elevation: _____

APN:5547019028

*P3a. Description: (Describe resource and its major elements. Include design, materials, condition, alterations, size, setting, and boundaries)

A) Property Type: institutional, Religious **B) Setting (general):** mixed/no dominant use **C) General characteristics. Architectural Style:** Mediterranean Revival **Plan:** rectangular **No. of vertical divisions:** 3 **No. Stories:** 2 **Siding/Sheathing:** stucco: smooth, All Visible, stone block around entrance **Roof:** hipped, medium, red tile **Construction:** wood frame **D) Specific features. Fenestration:** metal, casement, front, side **Primary Entrance:** front, single door, recessed **G) Alterations or changes to the property. Retains integrity:** high, setting, location, materials, workmanship, association, design, feeling **H) Setting (immediate):** mature landscaping, fences

*P3b. Resource Attributes: (List attributes and codes) HP06

*P4. Resources Present: Building Structure Object Site District Element of District Other (Isolates, etc.)

P5a. Photo or Drawing (Photo required for buildings, structures, and objects.)



P5b. Description of photo:

(View, data, accession #)

01/20/09

*P6. Date Constructed/Age and

Sources: Historic

Prehistoric Both

1937

Assessor

*P7. Owner and Address:

ARCHDIOCESE OF L A EDUC AND
3424 WILSHIRE BLVD
LOS ANGELES, CA 90010

*P8. Recorded by:

Jenna Snow
Chattel Architecture, Planning & Preserva
13417 Ventura Boulevard
Sherman Oaks, CA 91423-3938

*P9. Date Recorded: 01/21/2009

*P10. Survey Type: (Describe)

Intensive

*P11. Report Citation: (Cite survey report and other sources or enter "none.")

Chattel Architecture, Planning & Preservation, Inc. Historic Resources Survey of the Hollywood Redevelopment Area. Prepared for the Communi
Redevelopment Agency of the City of Los Angeles in collaboration with PCR Services Corporation and LSA Associates, Inc., March 2009.

*Attachments: None Location Map Sketch Map Continuation Sheet Building, Structure, and Object Record
 Archeological Record District Record Linear Feature Record Milling Station Record
 Rock Art Record Artifact Record Photograph Record Other (List): _____

State of California - The Resources Agency
 DEPARTMENT OF PARKS AND RECREATION
BUILDING, STRUCTURE, AND OBJECT RECORD

Primary # _____
 HRI # _____

Page 2 of 3

*NRHP Status Code 3CB

*Resource Name or #: (Assigned by recorder) Church of the Blessed Sacrament

B1. Historic Name: Church of Blessed Sacrament

B2. Common Name: Church of Blessed Sacrament

B3. Original Use: Catholic church and rectory B4. Present Use: Catholic church and rectory

*B5. Architectural Style: _____

*B6. Construction History: (Construction date, alterations, and data of alterations)

Year constructed: 1928

*B7. Moved? No Yes Unknown Date: _____ Original Location: _____

*B8. Related Features:

None

B9a. Architect: Thomas Franklin Power b. Builder: unknown

*B10. Significance: Area: Los Angeles Theme: _____

Period of Significance: _____ Property Type: Church Applicable Criteria: _____

(Discuss importance in terms of historical or architectural context as defined by theme, period, and geographic scope. Also address integrity.)

While originally contained on a single parcel, the buildings associated with the Church of Blessed Sacrament are currently located on 3 adjacent parcels fronting Sunset Blvd and Selma Avenue, situated between N. Las Palmas Ave and Cassil Place, contained on the following 3 APNs: 5547019028, 5547019031, 5547019035 (Sanborn Fire Insurance Maps, updated through 1951). The property located at 6657 W. Sunset Blvd contains 2 buildings, the main church building, which fronts Sunset Blvd, and a rectory building, situated behind the church. A 1925 LA Times article features a drawing of the proposed church building, designed by architect Thomas F. Power ("New Church for Parish of Blessed...(continued on next page)

B11. Additional Resource Attributes: (List attributes and codes) HP16

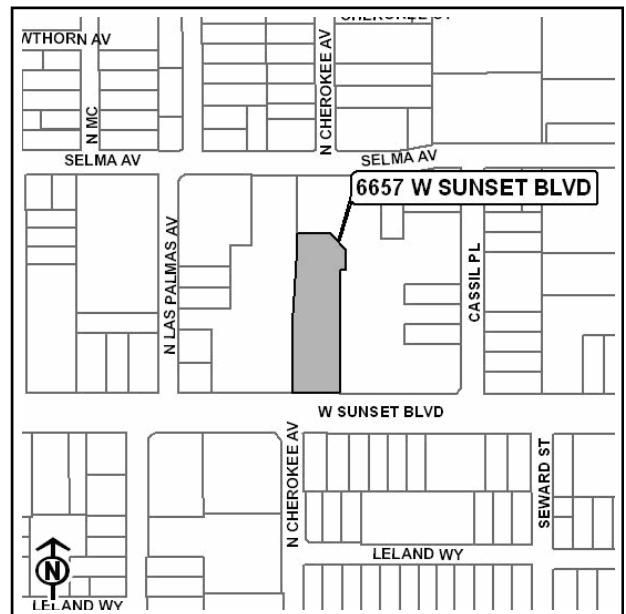
*B12. References:

B13. Remarks:

*B14. Evaluator: Jenna Snow

*Date of Evaluation: 01/21/2009

(This space reserved for official comments.)



State of California - The Resources Agency
DEPARTMENT OF PARKS AND RECREATION
CONTINUATION SHEET

Primary # _____
HRI # _____
Trinomial _____

Page 3 of 3

Resource Name or #:(Assigned by recorder) _____

*Recorded By: Jenna Snow *Date: 01/21/2009 Continuation Update

B10. Statement of Significance (continued): Sacramento, "LA Times, 6 Dec 1925, E2). Ground was not officially broken for construction until March of 1927. The church was originally designed in the Spanish style and was planned for construction at an estimated cost of \$450,000 ("Ground Broken for Hollywood Church," LA Times, 20 Mar 1927, E3).

The Blessed Sacrament School building is located on the adjacent parcel immediately east of the church and was also designed by Thomas Franklin Power. In 1923, a permit was issued for construction of the 24-room school located at 6657 Sunset Blvd (LA Building Permit No. 4580). The third property associated with the church contains the former Blessed Sacrament Convent, situated north of the church and school, fronting Selma Ave, constructed c. 1937-1939 and now in use as a social services building. In 1936, a permit was issued for construction of a 3-room recreation building on the same site, also with the address 6657 Sunset Blvd (LA Building Permit No. 17877). This building appears to have been demolished.

State of California - The Resources Agency
DEPARTMENT OF PARKS AND RECREATION
PRIMARY RECORD

Primary # _____
HRI # _____
Trinomial _____
NRHP Status Code 3CB

Other Listings _____
Review Code _____ Reviewer _____ Date _____

Page 1 of 3

*Resource Name or #: (Assigned by recorder) Church of the Blessed Sacrament

P1. Other Identifier: Church of the Blessed Sacrament

*P2. Location: Not for Publication Unrestricted *a. County Los Angeles County

and (P2b and P2c or P2d. Attach a Location Map as necessary.)

*b. USGS 7.5' Quad: Hollywood Date: 1996

c. Address: 6657 W SUNSET BLVD City: LOS ANGELES Zip: 90028

d. UTM: (Give more than one for large and/or linear resources) Zone: _____ mE/ _____ mN

e. Other Locational Data: (e.g., parcel #, directions to resource, elevation, etc., as appropriate) Elevation: _____

APN:5547019031

*P3a. Description: (Describe resource and its major elements. Include design, materials, condition, alterations, size, setting, and boundaries)

*P3b. Resource Attributes: (List attributes and codes) HP16

*P4. Resources Present: Building Structure Object Site District Element of District Other (Isolates, etc.)

P5a. Photo or Drawing (Photo required for buildings, structures, and objects.)



P5b. Description of photo:

(View, data, accession #)

01/20/09

*P6. Date Constructed/Age and

Sources: Historic

Prehistoric Both

1928

Assessor

*P7. Owner and Address:

ROMAN CATHOLIC ARCHBISHOP OF L A
3424 WILSHIRE BLVD
LOS ANGELES, CA 90010

*P8. Recorded by:

Jenna Snow
Chattel Architecture, Planning & Preserva
13417 Ventura Boulevard
Sherman Oaks, CA 91423-3938

*P9. Date Recorded: 01/21/2009

*P10. Survey Type: (Describe)

Intensive

*P11. Report Citation: (Cite survey report and other sources or enter "none.")

Chattel Architecture, Planning & Preservation, Inc. Historic Resources Survey of the Hollywood Redevelopment Area. Prepared for the Communi
Redevelopment Agency of the City of Los Angeles in collaboration with PCR Services Corporation and LSA Associates, Inc., March 2009.

*Attachments: None Location Map Sketch Map Continuation Sheet Building, Structure, and Object Record

Archeological Record District Record Linear Feature Record Milling Station Record

Rock Art Record Artifact Record Photograph Record Other (List): _____

State of California - The Resources Agency
 DEPARTMENT OF PARKS AND RECREATION
BUILDING, STRUCTURE, AND OBJECT RECORD

Primary # _____
 HRI # _____

Page 2 of 3

*NRHP Status Code 3CB

*Resource Name or #: (Assigned by recorder) Blessed Sacrament School

B1. Historic Name: Blessed Sacrament School

B2. Common Name: Blessed Sacrament School

B3. Original Use: Catholic school B4. Present Use: Catholic school

*B5. Architectural Style: _____

*B6. Construction History: (Construction date, alterations, and data of alterations)

Year constructed: 1923

*B7. Moved? No Yes Unknown Date: _____ Original Location: _____

*B8. Related Features:

None

B9a. Architect: Thomas Franklin Power b. Builder: Heitman Construction Co.

*B10. Significance: Area: Los Angeles Theme: _____

Period of Significance: _____ Property Type: School Applicable Criteria: _____

(Discuss importance in terms of historical or architectural context as defined by theme, period, and geographic scope. Also address integrity.)

While originally contained on a single parcel, the buildings associated with the Church of Blessed Sacrament are currently located on 3 adjacent parcels fronting Sunset Blvd and Selma Avenue, situated between N. Las Palmas Ave and Cassil Place, contained on the following 3 APNs: 5547019028, 5547019031, 5547019035 (Sanborn Fire Insurance Maps, updated through 1951). The property currently located at 6615 Sunset Blvd contains one building, the Blessed Sacrament School, and a large surface parking lot. The school building was constructed in 1923 as a 2-story, 24-room school, 143 x 174 feet in size, erected at a cost of \$125,000. The architect was Thomas Franklin Powers and the contractor...(continued on next page)

B11. Additional Resource Attributes: (List attributes and codes) HP15

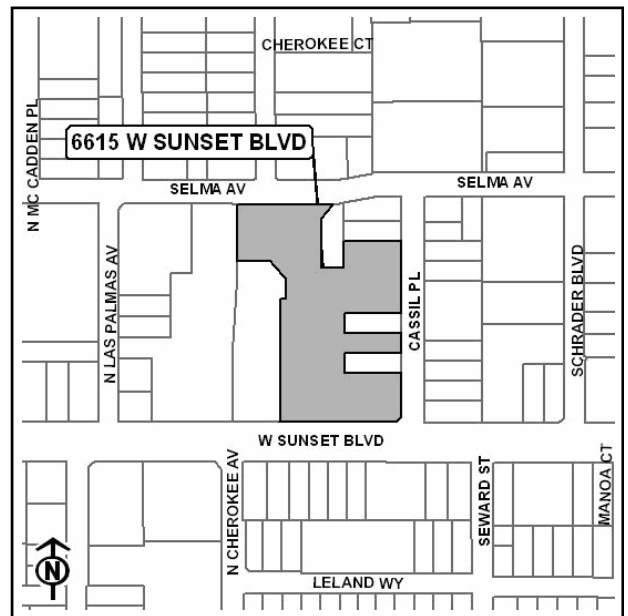
*B12. References:

B13. Remarks:

*B14. Evaluator: Jenna Snow

*Date of Evaluation: 01/21/2009

(This space reserved for official comments.)



*Recorded By: Jenna Snow *Date: 01/21/2009 Continuation Update

B10. Statement of Significance (continued): was Heitman Construction Company. The building was originally located at 6657 Sunset Blvd but the address was later changed and the school is now located at 6615 Sunset Blvd (LA Building Permit No. 4580).

The adjacent property located to the west at 6657 W. Sunset Blvd contains 2 buildings, the main Blessed Sacrament Church building associated with the school and a rectory building, situated behind the church. A 1925 LA Times article features a drawing of the proposed church building, also designed by architect Thomas F. Power ("New Church for Parish of Blessed Sacrament," LA Times, 6 Dec 1925, E2). Ground was not officially broken for construction until March of 1927 ("Ground Broken for Hollywood Church," LA Times, 20 Mar 1927, E3) The church was originally designed in the Spanish style and was planned for construction at an estimated cost of \$450,000. The third property originally located on the same parcel with the church, rectory and school contains the former Blessed Sacrament Convent, constructed c. 1937-1939 and now in use as a social services building. In 1936, a permit was issued for construction of a 3-room recreation building on the same site, also with the address 6657 Sunset Blvd. This building appears to have been demolished.

State of California - The Resources Agency
DEPARTMENT OF PARKS AND RECREATION
PRIMARY RECORD

Primary # _____
HRI # _____
Trinomial _____
NRHP Status Code 3CB

Other Listings _____
Review Code _____ Reviewer _____ Date _____

Page 1 of 3

*Resource Name or #: (Assigned by recorder) Blessed Sacrament School

P1. Other Identifier: Blessed Sacrament School

*P2. Location: Not for Publication Unrestricted *a. County Los Angeles County
and (P2b and P2c or P2d. Attach a Location Map as necessary.)

*b. USGS 7.5' Quad: Hollywood Date: 1996

c. Address: 6615 W SUNSET BLVD City: LOS ANGELES Zip: 90028

d. UTM: (Give more than one for large and/or linear resources) Zone: _____ mE/ _____ mN

e. Other Locational Data: (e.g., parcel #, directions to resource, elevation, etc., as appropriate) Elevation: _____

APN:5547019035

*P3a. Description: (Describe resource and its major elements. Include design, materials, condition, alterations, size, setting, and boundaries)

*P3b. Resource Attributes: (List attributes and codes) HP15

*P4. Resources Present: Building Structure Object Site District Element of District Other (Isolates, etc.)

P5a. Photo or Drawing (Photo required for buildings, structures, and objects.)



P5b. Description of photo:

(View, data, accession #)

01/20/09

*P6. Date Constructed/Age and

Sources: Historic

Prehistoric Both

1923

Assessor

*P7. Owner and Address:

ARCHDIOCESE OF L A EDUC AND
3424 WILSHIRE BLVD
LOS ANGELES, CA 90010

*P8. Recorded by:

Jenna Snow
Chattel Architecture, Planning & Preserva
13417 Ventura Boulevard
Sherman Oaks, CA 91423-3938

*P9. Date Recorded: 01/21/2009

*P10. Survey Type: (Describe)
Intensive

*P11. Report Citation: (Cite survey report and other sources or enter "none.")

Chattel Architecture, Planning & Preservation, Inc. Historic Resources Survey of the Hollywood Redevelopment Area. Prepared for the Communi
Redevelopment Agency of the City of Los Angeles in collaboration with PCR Services Corporation and LSA Associates, Inc., March 2009.

*Attachments: None Location Map Sketch Map Continuation Sheet Building, Structure, and Object Record
 Archeological Record District Record Linear Feature Record Milling Station Record
 Rock Art Record Artifact Record Photograph Record Other (List): _____

State of California - The Resources Agency
 DEPARTMENT OF PARKS AND RECREATION
BUILDING, STRUCTURE, AND OBJECT RECORD

Primary # _____
 HRI # _____

Page 3 of 4

*NRHP Status Code 3CB

*Resource Name or #: (Assigned by recorder) 1535 N LAS PALMAS AVE

B1. Historic Name: _____

B2. Common Name: 1535 N LAS PALMAS AVE

B3. Original Use: multi-family B4. Present Use: multi-family

*B5. Architectural Style: Colonial Revival

*B6. Construction History: (Construction date, alterations, and data of alterations)

Year constructed: 1939

*B7. Moved? No Yes Unknown Date: _____ Original Location: _____

*B8. Related Features:

None

B9a. Architect: J.J. Rees (engineer only) b. Builder: Aetna Construction Company (owner and contractor)

*B10. Significance: Area: Los Angeles Theme: _____

Period of Significance: _____ Property Type: Multi-family Property Applicable Criteria: _____

(Discuss importance in terms of historical or architectural context as defined by theme, period, and geographic scope. Also address integrity.)

Permits were issued for construction of the three apartment buildings located on this property in 1939. "Unit A" is located at 1535 N. Las Palmas Ave and "Unit B" is located at 1545 N. Las Palmas Ave. Units A & B are twins, each designed in 2-story square doughnut arrangements fronting Las Palmas Avenue. Both were designed with stucco exterior walls, built to contain 130 rooms and 32 families, and each were built at a cost of \$80,000. The third apartment building on the lot (not given a name) is located at 1555 N. Las Palmas Ave. It has a C-shape layout with the building arranged around green space and facing Selma Avenue. It was originally constructed as a 2-story, 16-family, 40-room...(continued on next page)

B11. Additional Resource Attributes: (List attributes and codes) HP03

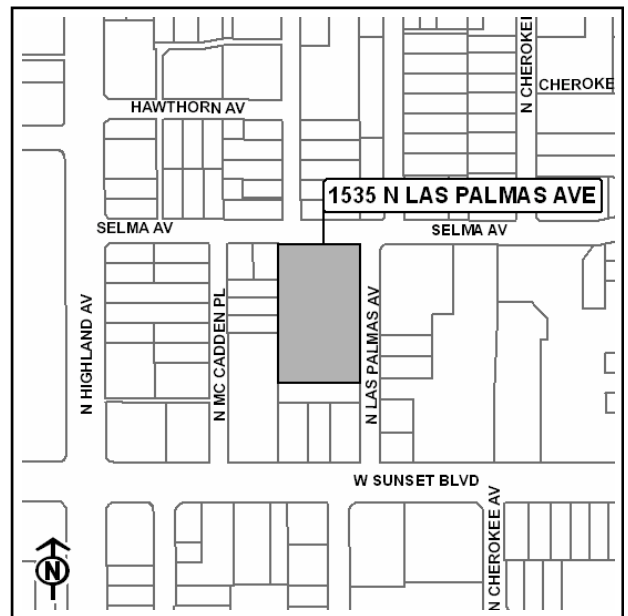
*B12. References:

B13. Remarks:

*B14. Evaluator: Jenna Snow

*Date of Evaluation: 01/21/2009

(This space reserved for official comments.)



State of California - The Resources Agency
DEPARTMENT OF PARKS AND RECREATION
CONTINUATION SHEET

Primary # _____

HRI # _____

Trinomial _____

Page 4 of 4

Resource Name or #:(Assigned by recorder) _____

*Recorded By: Jenna Snow *Date: 01/21/2009 Continuation Update

B10. Statement of Significance (continued): building, constructed at a cost of \$40,000. The original owner and contractor for all three buildings was Aetna Construction Company of 631 S. Witmer. There was no architect listed on the original building permit. The licensed engineer for all three buildings was J.J. Rees.

State of California - The Resources Agency
DEPARTMENT OF PARKS AND RECREATION
PRIMARY RECORD

Primary # _____
HRI # _____
Trinomial _____
NRHP Status Code 3CB

Other Listings _____
Review Code _____ Reviewer _____ Date _____

Page 1 of 4

*Resource Name or #: (Assigned by recorder) 1535 N LAS PALMAS AVE

P1. Other Identifier: _____

*P2. Location: Not for Publication Unrestricted *a. County Los Angeles County

and (P2b and P2c or P2d. Attach a Location Map as necessary.)

*b. USGS 7.5' Quad: Hollywood Date: 1996

c. Address: 1535 N LAS PALMAS AVE City: LOS ANGELES Zip: 90028

d. UTM: (Give more than one for large and/or linear resources) Zone: _____ mE/ _____ mN

e. Other Locational Data: (e.g., parcel #, directions to resource, elevation, etc., as appropriate) Elevation: _____

APN:5547020001

*P3a. Description: (Describe resource and its major elements. Include design, materials, condition, alterations, size, setting, and boundaries)

A) Property Type: residential, Courtyard apartments **B) Setting (general):** mixed/no dominant use **C) General characteristics. Architectural Style:** Colonial Revival, elements of **Plan:** irregular **No. Stories:** 2, 3 buildings **Siding/Sheathing:** stucco: smooth, All Visible, brick surrounding entrance or one building, corner quoins on another **Roof:** hipped, medium, narrow eaves, cornice **Construction:** wood frame **D) Specific features. Fenestration:** metal, casement, front, side **Secondary Entrance:** front, single door, distinctive entry, pediments or awning over each door **Chimney:** front **G) Alterations or changes to the property. Retains integrity:** high, setting, location, materials, workmanship, association, design feeling...(continued on next page)

*P3b. Resource Attributes: (List attributes and codes) HP03

*P4. Resources Present: Building Structure Object Site District Element of District Other (Isolates, etc.)

P5a. Photo or Drawing (Photo required for buildings, structures, and objects.)



P5b. Description of photo:

(View, data, accession #)

01/20/09

*P6. Date Constructed/Age and

Sources: Historic

Prehistoric Both

1939

Assessor

*P7. Owner and Address:

CROSS ROADS PROPERTIES I LLC
6671 W SUNSET BLVD (STE 1575)
HOLLYWOOD, CA 90028

*P8. Recorded by:

Jenna Snow
Chattel Architecture, Planning & Preservation
13417 Ventura Boulevard
Sherman Oaks, CA 91423-3938

*P9. Date Recorded: 01/21/2009

*P10. Survey Type: (Describe)

Intensive

*P11. Report Citation: (Cite survey report and other sources or enter "none.")

Chattel Architecture, Planning & Preservation, Inc. Historic Resources Survey of the Hollywood Redevelopment Area. Prepared for the Community Redevelopment Agency of the City of Los Angeles in collaboration with PCR Services Corporation and LSA Associates, Inc., March 2009.

*Attachments: None Location Map Sketch Map Continuation Sheet Building, Structure, and Object Record

Archeological Record District Record Linear Feature Record Milling Station Record

Rock Art Record Artifact Record Photograph Record Other (List): _____

State of California - The Resources Agency
DEPARTMENT OF PARKS AND RECREATION
CONTINUATION SHEET

Primary # _____

HRI # _____

Trinomial _____

Page 2 of 4

*Resource Name or #: (Assigned by recorder) 1535 N LAS PALMAS AV

*Recorded By: Jenna Snow

*Date: 01/21/2009

Continuation Update

P3a. Description (continued): **H) Setting (immediate):** mature landscaping, driveway, fences

State of California - The Resources Agency
DEPARTMENT OF PARKS AND RECREATION
PRIMARY RECORD

Primary # _____
HRI # _____
Trinomial _____
NRHP Status Code 3CB

Other Listings _____
Review Code _____ Reviewer _____ Date _____

Page 1 of 2

*Resource Name or #: (Assigned by recorder) LA Weekly

P1. Other Identifier: _____

*P2. Location: Not for Publication Unrestricted *a. County Los Angeles County

and (P2b and P2c or P2d. Attach a Location Map as necessary.)

*b. USGS 7.5' Quad: Hollywood Date: 1996

c. Address: 6713 W SUNSET BLVD City: LOS ANGELES Zip: 90028

d. UTM: (Give more than one for large and/or linear resources) Zone: _____ mE/ _____ mN

e. Other Locational Data: (e.g., parcel #, directions to resource, elevation, etc., as appropriate) Elevation: _____


APN:5547020005

*P3a. Description: (Describe resource and its major elements. Include design, materials, condition, alterations, size, setting, and boundaries)

*P3b. Resource Attributes: (List attributes and codes) HP06

*P4. Resources Present: Building Structure Object Site District Element of District Other (Isolates, etc.)

P5a. Photo or Drawing (Photo required for buildings, structures, and objects.)



P5b. Description of photo:

(View, data, accession #)

12/18/08

*P6. Date Constructed/Age and

Sources: Historic

Prehistoric Both

1924

Assessor

*P7. Owner and Address:

DUTTENHAVER, LINDA TR ET AL

6671 SUNSET BLVD (1575)

HOLLYWOOD, CA 90028

*P8. Recorded by:

Jenna Snow

Chattel Architecture, Planning & Preserva

13417 Ventura Boulevard

Sherman Oaks, CA 91423-3938

*P9. Date Recorded: 12/18/2008

*P10. Survey Type: (Describe)

Intensive

*P11. Report Citation: (Cite survey report and other sources or enter "none.")

Chattel Architecture, Planning & Preservation, Inc. Historic Resources Survey of the Hollywood Redevelopment Area. Prepared for the Communi
Redevelopment Agency of the City of Los Angeles in collaboration with PCR Services Corporation and LSA Associates, Inc., March 2009.

*Attachments: None Location Map Sketch Map Continuation Sheet Building, Structure, and Object Record

Archeological Record District Record Linear Feature Record Milling Station Record

Rock Art Record Artifact Record Photograph Record Other (List): _____

State of California - The Resources Agency
DEPARTMENT OF PARKS AND RECREATION
CONTINUATION SHEET

Primary # _____

HRI # _____

Trinomial _____

Page 2 of 2

*Resource Name or #: (Assigned by recorder) LA Weekly

*Recorded By: Jenna Snow *Date: 12/18/2008 _____ Continuation Update

Update Status: Retains Integrity

State of California - The Resources Agency
DEPARTMENT OF PARKS AND RECREATION
PRIMARY RECORD

Primary # _____
HRI # _____
Trinomial _____
NRHP Status Code 3CB

Other Listings _____
Review Code _____ Reviewer _____ Date _____

Page 1 of 2

*Resource Name or #: (Assigned by recorder) 6600 W SUNSET BLVD

P1. Other Identifier: _____

*P2. Location: Not for Publication Unrestricted *a. County Los Angeles County

and (P2b and P2c or P2d. Attach a Location Map as necessary.)

*b. USGS 7.5' Quad: Hollywood Date: 1996

c. Address: 6600 W SUNSET BLVD City: LOS ANGELES Zip: 90028

d. UTM: (Give more than one for large and/or linear resources) Zone: _____ mE/ _____ mN

e. Other Locational Data: (e.g., parcel #, directions to resource, elevation, etc., as appropriate) Elevation: _____

APN:5547024011

*P3a. Description: (Describe resource and its major elements. Include design, materials, condition, alterations, size, setting, and boundaries)

A) Property Type: commercial **B) Setting (general):** commercial block, on major thoroughfare **C) General characteristics. Architectural Style** Spanish Colonial Revival **Plan:** rectangular **No. of vertical divisions:** 5 **No. Stories:** 2 **Siding/Sheathing:** stucco: smooth, All Visible **Roof:** side gable, medium, parapet, multiple rooflines, red tile **Construction:** unknown **D) Specific features. Fenestration:** wood, casement, front, side **Other notable features:** 2nd floor balcony, bay windows, Churrigeresque plaster details. **G) Alterations or changes to the property. Retains integrity:** high, setting, location, materials, workmanship, association, design, feeling

*P3b. Resource Attributes: (List attributes and codes) HP06

*P4. Resources Present: Building Structure Object Site District Element of District Other (Isolates, etc.)

P5a. Photo or Drawing (Photo required for buildings, structures, and objects.)



P5b. Description of photo:

(View, data, accession #)

01/16/09

*P6. Date Constructed/Age and

Sources: Historic

Prehistoric Both

1928

Assessor

*P7. Owner and Address:

SUNSET SEWARD LLC

6600 W SUNSET BLVD (STE 201)

LOS ANGELES, CA 90028

*P8. Recorded by:

Jenna Snow

Chattel Architecture, Planning & Preserva

13417 Ventura Boulevard

Sherman Oaks, CA 91423-3938

*P9. Date Recorded: 01/16/2009

*P10. Survey Type: (Describe)

Intensive

*P11. Report Citation: (Cite survey report and other sources or enter "none.")

Chattel Architecture, Planning & Preservation, Inc. Historic Resources Survey of the Hollywood Redevelopment Area. Prepared for the Communi
Redevelopment Agency of the City of Los Angeles in collaboration with PCR Services Corporation and LSA Associates, Inc., March 2009.

*Attachments: None Location Map Sketch Map Continuation Sheet Building, Structure, and Object Record

Archeological Record District Record Linear Feature Record Milling Station Record

Rock Art Record Artifact Record Photograph Record Other (List): _____

State of California - The Resources Agency
DEPARTMENT OF PARKS AND RECREATION
CONTINUATION SHEET

Primary # _____

HRI # _____

Trinomial _____

Page 2 of 2

*Resource Name or #: (Assigned by recorder) 6600 W SUNSET BLVD

*Recorded By: Jenna Snow

*Date: 01/16/2009

Continuation

Update

Update Status: Retains Integrity

State of California - The Resources Agency
 DEPARTMENT OF PARKS AND RECREATION
BUILDING, STRUCTURE, AND OBJECT RECORD

Primary # _____
 HRI # _____

Page 2 of 2

*NRHP Status Code 3CB

*Resource Name or #: (Assigned by recorder) 1433 N HUDSON AVE

B1. Historic Name: _____

B2. Common Name: 1433 N HUDSON AVE

B3. Original Use: single-family residence B4. Present Use: single-family residence

*B5. Architectural Style: Wood-frame Vernacular

*B6. Construction History: (Construction date, alterations, and data of alterations)

Year constructed: 1905

*B7. Moved? No Yes Unknown Date: _____ Original Location: _____

*B8. Related Features:

None

B9a. Architect: _____ b. Builder: _____

*B10. Significance: Area: Los Angeles Theme: _____

Context: Residential Development and Suburbanization, 1850-1912 Theme: Annexation and Consolidation, 1895-1910

Period of Significance: 1905 Property Type: Single Family Resider Applicable Criteria: A/1

(Discuss importance in terms of historical or architectural context as defined by theme, period, and geographic scope. Also address integrity.)

This property appears significant as an excellent example of an increasingly rare property type. Single family residences from the pre-annexation period of Hollywood appear particularly significant as an important pattern of development, illustrative of Hollywood's early development as an independent city. Although residential development began a few years earlier, Hollywood became an independent city in 1903. By 1909, Hollywood experienced growth on an exponential scale, with a population increase of 700 in 1903 to 4,000 in 1909 and accompanying difficulties supplying services to residents. As a result of its growing pains, Hollywood became a district of Los Angeles in February 1910.

B11. Additional Resource Attributes: (List attributes and codes) HP02

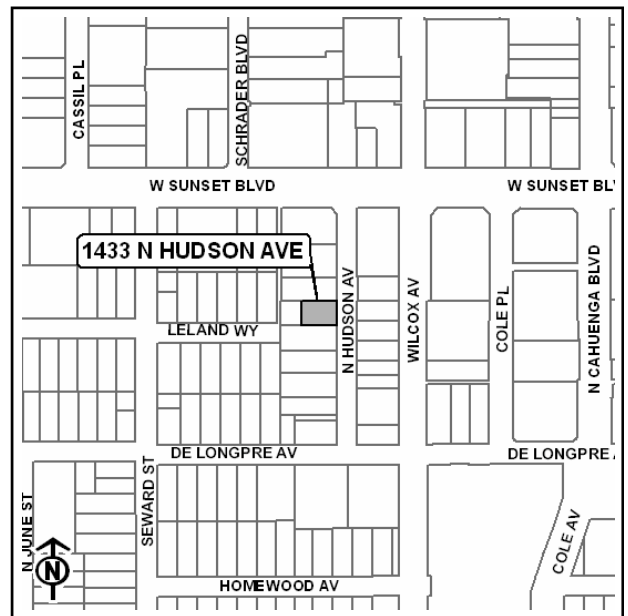
*B12. References:

B13. Remarks:

*B14. Evaluator: Jenna Snow

*Date of Evaluation: 01/15/2009

(This space reserved for official comments.)



State of California - The Resources Agency
DEPARTMENT OF PARKS AND RECREATION
PRIMARY RECORD

Primary # _____
HRI # _____
Trinomial _____
NRHP Status Code 3CB

Other Listings _____
Review Code _____ Reviewer _____ Date _____

Page 1 of 2

*Resource Name or #: (Assigned by recorder) 1433 N HUDSON AVE

P1. Other Identifier: _____

*P2. Location: Not for Publication Unrestricted *a. County Los Angeles County

and (P2b and P2c or P2d. Attach a Location Map as necessary.)

*b. USGS 7.5' Quad: Hollywood Date: 1996

c. Address: 1433 N HUDSON AVE City: LOS ANGELES Zip: 90028

d. UTM: (Give more than one for large and/or linear resources) Zone: _____ mE/ _____ mN

e. Other Locational Data: (e.g., parcel #, directions to resource, elevation, etc., as appropriate) Elevation: _____

APN:5547026006

*P3a. Description: (Describe resource and its major elements. Include design, materials, condition, alterations, size, setting, and boundaries)

A) Property Type: residential B) Setting (general): residential area C) General characteristics. Architectural Style: Wood-frame Vernacular Plan: rectangular No. of vertical divisions: 3 No. Stories: 1 Siding/Sheathing: wood: clapboard, All Visible Roof: hipped, steep, narrow eaves Construction: wood frame D) Specific features. Porches: Partial, front Fenestration: wood, double-hung, front, side Primary Entrance: front C Alterations or changes to the property. Retains integrity: high, setting, location, materials, workmanship, association, design, feeling H) Setting (immediate): mature landscaping, driveway, fences

*P3b. Resource Attributes: (List attributes and codes) HP02

*P4. Resources Present: Building Structure Object Site District Element of District Other (Isolates, etc.)

P5a. Photo or Drawing (Photo required for buildings, structures, and objects.)



P5b. Description of photo:

(View, data, accession #)

01/15/09

*P6. Date Constructed/Age and

Sources: Historic

Prehistoric Both

1905

Assessor

*P7. Owner and Address:

HAEGELE, JOHN E AND ANITA H

1439 N HUDSON AVE

LOS ANGELES, CA 90028

*P8. Recorded by:

Jenna Snow

Chattel Architecture, Planning & Preserva

13417 Ventura Boulevard

Sherman Oaks, CA 91423-3938

*P9. Date Recorded: 01/15/2009

*P10. Survey Type: (Describe)

Intensive

*P11. Report Citation: (Cite survey report and other sources or enter "none.")

Chattel Architecture, Planning & Preservation, Inc. Historic Resources Survey of the Hollywood Redevelopment Area. Prepared for the Community Redevelopment Agency of the City of Los Angeles in collaboration with PCR Services Corporation and LSA Associates, Inc., March 2009.

*Attachments: None Location Map Sketch Map Continuation Sheet Building, Structure, and Object Record

Archeological Record District Record Linear Feature Record Milling Station Record

Rock Art Record Artifact Record Photograph Record Other (List): _____

State of California - The Resources Agency
 DEPARTMENT OF PARKS AND RECREATION
BUILDING, STRUCTURE, AND OBJECT RECORD

Primary # _____
 HRI # _____

Page 2 of 2

*NRHP Status Code 3CB

*Resource Name or #: (Assigned by recorder) 1407 -1411 N. HUDSON AVE

B1. Historic Name: _____

B2. Common Name: 1407 -1411 N. HUDSON AVE

B3. Original Use: single family residential B4. Present Use: multi-family residential

*B5. Architectural Style: Wood-frame Vernacular

*B6. Construction History: (Construction date, alterations, and data of alterations)

Year constructed: 1909

*B7. Moved? No Yes Unknown Date: _____ Original Location: _____

*B8. Related Features:

None

B9a. Architect: _____ b. Builder: _____

*B10. Significance: Area: Los Angeles Theme: _____

Context: Residential Development and Suburbanization, 1850-1912 Theme: Annexation and Consolidation, 1895-1910

Period of Significance: 1909 Property Type: Multi-family Resident Applicable Criteria: A/1

(Discuss importance in terms of historical or architectural context as defined by theme, period, and geographic scope. Also address integrity.)

This property appears significant as an excellent example of an increasingly rare property type. Single family residences from the pre-annexation period of Hollywood appear particularly significant as an important pattern of development, illustrative of Hollywood's early development as an independent city. Although residential development began a few years earlier, Hollywood became an independent city in 1903. By 1909, Hollywood experienced growth on an exponential scale, with a population increase of 700 in 1903 to 4,000 in 1909 and accompanying difficulties supplying services to residents. As a result of its growing pains, Hollywood became a district of Los Angeles in February 1910.

B11. Additional Resource Attributes: (List attributes and codes) HP03

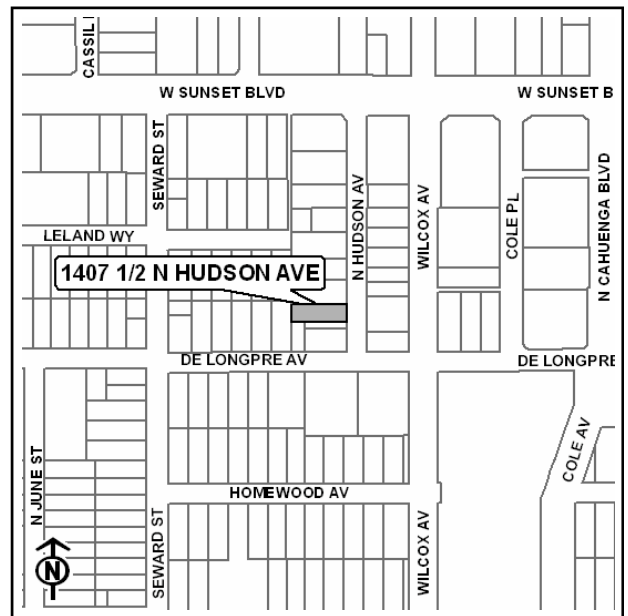
*B12. References:

B13. Remarks:

*B14. Evaluator: Jenna Snow

*Date of Evaluation: 01/15/2009

(This space reserved for official comments.)



State of California - The Resources Agency
DEPARTMENT OF PARKS AND RECREATION
PRIMARY RECORD

Primary # _____
HRI # _____
Trinomial _____
NRHP Status Code 3CB

Other Listings _____
Review Code _____ Reviewer _____ Date _____

Page 1 of 2 *Resource Name or #: (Assigned by recorder) 1407 -1411 N. HUDSON AVE

P1. Other Identifier: _____

*P2. Location: Not for Publication Unrestricted *a. County Los Angeles County
and (P2b and P2c or P2d. Attach a Location Map as necessary.)

*b. USGS 7.5' Quad: Hollywood Date: 1996

c. Address: 1407 1/2 N HUDSON AVE City: LOS ANGELES Zip: 90028

d. UTM: (Give more than one for large and/or linear resources) Zone: _____ mE/ _____ mN

e. Other Locational Data: (e.g., parcel #, directions to resource, elevation, etc., as appropriate) Elevation: _____
APN:5547026010


*P3a. Description: (Describe resource and its major elements. Include design, materials, condition, alterations, size, setting, and boundaries)

A) Property Type: residential B) Setting (general): residential area C) General characteristics. Architectural Style: Wood-frame Vernacular
Plan: rectangular No. of vertical divisions: 6 No. Stories: 1 Siding/Sheathing: wood: clapboard, All Visible Roof: side gable, steep, narrow eave
exposed rafter tails Construction: wood frame D) Specific features. Porches: Full-Width, front Fenestration: metal, horizontal sliding, front, side
alteration: yes Primary Entrance: front, multiple doors, alteration: yes Dormer: front G) Alterations or changes to the property. Retains
integrity: low, setting, location, workmanship, design, feeling H) Setting (immediate): mature landscaping

*P3b. Resource Attributes: (List attributes and codes) HP03

*P4. Resources Present: Building Structure Object Site District Element of District Other (Isolates, etc.)

P5a. Photo or Drawing (Photo required for buildings, structures, and objects.)



P5b. Description of photo:

(View, data, accession #)

01/15/09

*P6. Date Constructed/Age and

Sources: Historic

Prehistoric Both

1909

Assessor

*P7. Owner and Address:

GUTTMAN, HELEN TR
PO BOX 480275
LOS ANGELES, CA 90048

*P8. Recorded by:

Jenna Snow
Chattel Architecture, Planning & Preservation
13417 Ventura Boulevard
Sherman Oaks, CA 91423-3938

*P9. Date Recorded: 01/15/2009

*P10. Survey Type: (Describe)
Intensive

*P11. Report Citation: (Cite survey report and other sources or enter "none.")

Chattel Architecture, Planning & Preservation, Inc. Historic Resources Survey of the Hollywood Redevelopment Area. Prepared for the Community Redevelopment Agency of the City of Los Angeles in collaboration with PCR Services Corporation and LSA Associates, Inc., March 2009.

*Attachments: None Location Map Sketch Map Continuation Sheet Building, Structure, and Object Record
 Archeological Record District Record Linear Feature Record Milling Station Record
 Rock Art Record Artifact Record Photograph Record Other (List): _____

State of California - The Resources Agency
DEPARTMENT OF PARKS AND RECREATION
BUILDING, STRUCTURE, AND OBJECT RECORD

Primary # _____
HRI # _____

Page 2 of 3

*NRHP Status Code 3CB

*Resource Name or #: (Assigned by recorder) Cat & Fiddle

B1. Historic Name: _____

B2. Common Name: Cat & Fiddle

B3. Original Use: shop and studios B4. Present Use: restaurant

*B5. Architectural Style: _____

*B6. Construction History: (Construction date, alterations, and data of alterations)

Year constructed: 1927

*B7. Moved? No Yes Unknown Date: _____ Original Location: _____

*B8. Related Features:

None

B9a. Architect: Gogerty & Weyl b. Builder: Henry I. Beller Construction Co.

*B10. Significance: Area: Los Angeles Theme: _____

Context: Commercial Development in the Early 20th Century, 1913-1945 Theme: Emerging Commercial Centers and Corridors

Period of Significance: _____ Property Type: Restaurant Applicable Criteria: C/3

(Discuss importance in terms of historical or architectural context as defined by theme, period, and geographic scope. Also address integrity.)

Located adjacent to the Hollywood Chamber of Commerce building, the structure located at 6536 W. Sunset Blvd was originally opened as a Spanish style shopping court fronting Sunset Blvd for 200 feet by owner Fred Thompson. Total cost of construction was estimated at \$100,000. It was designed with a large central Spanish courtyard surrounded by shops and studios. A full grown olive tree was planted in the center, after which the court was named, "The Court of the Olive Tree." The architect was Gogerty & Weyl and the contractor was Henry Boller. The decorator was Stefan Hobercheck ("Studio Building Under Way, Shopping Court to Open in October," LA Times, 3 Jul 1927, E8). According to...(continued on next page)

B11. Additional Resource Attributes: (List attributes and codes) HP06

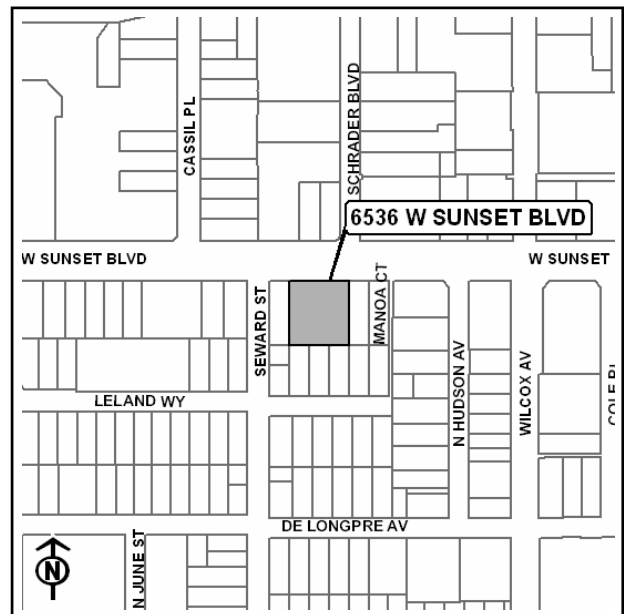
*B12. References:

B13. Remarks:

*B14. Evaluator: Jenna Snow

*Date of Evaluation: 01/16/2009

(This space reserved for official comments.)



State of California - The Resources Agency
DEPARTMENT OF PARKS AND RECREATION
CONTINUATION SHEET

Primary # _____

HRI # _____

Trinomial _____

Page 3 of 3

Resource Name or #:(Assigned by recorder) _____

*Recorded By: Jenna Snow *Date: 01/16/2009 Continuation Update

B10. Statement of Significance (continued): original Los Angeles Building Permits, in 1927, a permit was issued to owner Fred C. Thomson of F.B.O. Studio for erection of a 1 and 2 story, 43-room "shop and studios" building located at 6528-540 Sunset Blvd. The architect was Gogerty & Weyl and the contractor was H.I. Beller Construction Co. Total valuation of proposed work was \$85,000 (LA Building Permit No. 19912).

State of California - The Resources Agency
DEPARTMENT OF PARKS AND RECREATION
PRIMARY RECORD

Primary # _____
HRI # _____
Trinomial _____
NRHP Status Code 3CB

Other Listings _____
Review Code _____ Reviewer _____ Date _____

Page 1 of 3

*Resource Name or #: (Assigned by recorder) Cat & Fiddle

P1. Other Identifier: CENTURY RECORDS

*P2. Location: Not for Publication Unrestricted *a. County Los Angeles County

and (P2b and P2c or P2d. Attach a Location Map as necessary.)

*b. USGS 7.5' Quad: Hollywood Date: 1996

c. Address: 6536 W SUNSET BLVD City: LOS ANGELES Zip: 90028

d. UTM: (Give more than one for large and/or linear resources) Zone: _____ mE/ _____ mN

e. Other Locational Data: (e.g., parcel #, directions to resource, elevation, etc., as appropriate) Elevation: _____

APN:5547026024

*P3a. Description: (Describe resource and its major elements. Include design, materials, condition, alterations, size, setting, and boundaries)

*P3b. Resource Attributes: (List attributes and codes) HP06

*P4. Resources Present: Building Structure Object Site District Element of District Other (Isolates, etc.)

P5a. Photo or Drawing (Photo required for buildings, structures, and objects.)



P5b. Description of photo:

(View, data, accession #)

01/16/09

*P6. Date Constructed/Age and

Sources: Historic

Prehistoric Both

1927

Assessor

*P7. Owner and Address:

CAT AND FIDDLE OFFICE LLC ET AL

78 SEA WAY

SAN RAFAEL, CA 94901

*P8. Recorded by:

Jenna Snow

Chattel Architecture, Planning & Preserva

13417 Ventura Boulevard

Sherman Oaks, CA 91423-3938

*P9. Date Recorded: 01/16/2009

*P10. Survey Type: (Describe)

Intensive

*P11. Report Citation: (Cite survey report and other sources or enter "none.")

Chattel Architecture, Planning & Preservation, Inc. Historic Resources Survey of the Hollywood Redevelopment Area. Prepared for the Communi
Redevelopment Agency of the City of Los Angeles in collaboration with PCR Services Corporation and LSA Associates, Inc., March 2009.

*Attachments: None Location Map Sketch Map Continuation Sheet Building, Structure, and Object Record

Archeological Record District Record Linear Feature Record Milling Station Record

Rock Art Record Artifact Record Photograph Record Other (List): _____

State of California - The Resources Agency
 DEPARTMENT OF PARKS AND RECREATION
BUILDING, STRUCTURE, AND OBJECT RECORD

Primary # _____
 HRI # _____

Page 2 of 3

*NRHP Status Code 3CB

*Resource Name or #: (Assigned by recorder) Hollywood Chamber of Commerce

B1. Historic Name: Hollywood Chamber of Commerce

B2. Common Name: Hollywood Chamber of Commerce

B3. Original Use: Hollywood Chamber of Commerce B4. Present Use: _____

*B5. Architectural Style: Spanish Colonial Revival

*B6. Construction History: (Construction date, alterations, and data of alterations)

Year constructed: 1926

*B7. Moved? No Yes Unknown Date: _____ Original Location: _____

*B8. Related Features:

None

B9a. Architect: Morgan, Walls & Clements b. Builder: Wm. Simpson Construction Company

*B10. Significance: Area: Los Angeles Theme: _____

Period of Significance: _____ Property Type: Office Building Applicable Criteria: _____

(Discuss importance in terms of historical or architectural context as defined by theme, period, and geographic scope. Also address integrity.)

Located adjacent to the Spanish style Cat & Fiddle restaurant (originally a building designed for shops and studios), the building located at 6520 Sunset Blvd was constructed in 1925 to house the Hollywood Chamber of Commerce. As early as 1929, it also housed the Hollywood Credit Association, the Kiwanis Club of Hollywood, the Lions Club of Hollywood, and the Merchants Bureau of Hollywood (1929 LA City Directory). The original building permit, issued in November of 1925, indicates that the building located at 6522 Sunset Blvd was originally designed as a 2-story office building for the Chamber of Commerce, previously of 1124 Van Nuys Building. The architect was Morgan, Walls, & Clements...(continued on next page)

B11. Additional Resource Attributes: (List attributes and codes) HP06

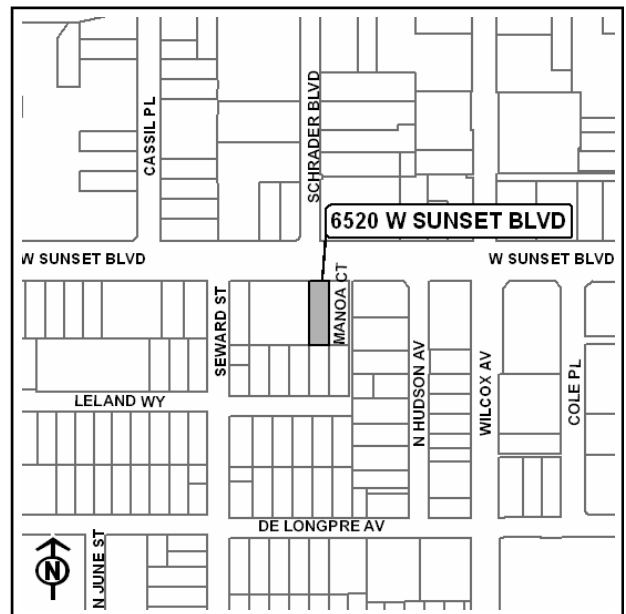
*B12. References:

B13. Remarks:

*B14. Evaluator: Jenna Snow

*Date of Evaluation: 01/16/2009

(This space reserved for official comments.)



State of California - The Resources Agency
DEPARTMENT OF PARKS AND RECREATION
CONTINUATION SHEET

Primary # _____

HRI # _____

Trinomial _____

Page 3 of 3

Resource Name or #:(Assigned by recorder) _____

*Recorded By: Jenna Snow *Date: 01/16/2009 Continuation Update

B10. Statement of Significance (continued): and the contractor was Wm. Simpson Construction Company. Total valuation of proposed work was \$42,000 (LA Building Permit No. 37867).

State of California - The Resources Agency
DEPARTMENT OF PARKS AND RECREATION
PRIMARY RECORD

Primary # _____
HRI # _____
Trinomial _____
NRHP Status Code 3CB

Other Listings _____
Review Code _____ Reviewer _____ Date _____

Page 1 of 3

*Resource Name or #: (Assigned by recorder) Hollywood Chamber of Commerce

P1. Other Identifier: _____

*P2. Location: Not for Publication Unrestricted *a. County Los Angeles County

and (P2b and P2c or P2d. Attach a Location Map as necessary.)

*b. USGS 7.5' Quad: Hollywood Date: 1996

c. Address: 6520 W SUNSET BLVD City: LOS ANGELES Zip: 90028

d. UTM: (Give more than one for large and/or linear resources) Zone: _____ mE/ _____ mN

e. Other Locational Data: (e.g., parcel #, directions to resource, elevation, etc., as appropriate) Elevation: _____

APN:5547026025

*P3a. Description: (Describe resource and its major elements. Include design, materials, condition, alterations, size, setting, and boundaries)

A) Property Type: commercial B) Setting (general): commercial block, on major thoroughfare C) General characteristics. Architectural Style Spanish Colonial Revival Plan: rectangular No. of vertical divisions: 3 No. Stories: 2 Siding/Sheathing: stucco: smooth, All Visible Roof: flat, parapet, cornice D) Specific features. Fenestration: metal, hopper, front Primary Entrance: front, double doors, transom lights, side lights Other notable features: Decorative plaster work and decorative window grills. G) Alterations or changes to the property. Retains integrity: high, setting, location, materials, workmanship, association, design, feeling H) Setting (immediate): mature landscaping

*P3b. Resource Attributes: (List attributes and codes) HP06

*P4. Resources Present: Building Structure Object Site District Element of District Other (Isolates, etc.)

P5a. Photo or Drawing (Photo required for buildings, structures, and objects.)



P5b. Description of photo:

(View, data, accession #)

01/16/09

*P6. Date Constructed/Age and

Sources: Historic

Prehistoric Both

1926

Assessor

*P7. Owner and Address:

6520 SUNSET BLVD LLC

301 WASHINGTON ST

COLUMBUS, IN 47202

*P8. Recorded by:

Jenna Snow

Chattel Architecture, Planning & Preserva

13417 Ventura Boulevard

Sherman Oaks, CA 91423-3938

*P9. Date Recorded: 01/16/2009

*P10. Survey Type: (Describe)

Intensive

*P11. Report Citation: (Cite survey report and other sources or enter "none.")

Chattel Architecture, Planning & Preservation, Inc. Historic Resources Survey of the Hollywood Redevelopment Area. Prepared for the Communi
Redevelopment Agency of the City of Los Angeles in collaboration with PCR Services Corporation and LSA Associates, Inc., March 2009.

*Attachments: None Location Map Sketch Map Continuation Sheet Building, Structure, and Object Record

Archeological Record District Record Linear Feature Record Milling Station Record

Rock Art Record Artifact Record Photograph Record Other (List): _____

State of California - The Resources Agency
DEPARTMENT OF PARKS AND RECREATION
BUILDING, STRUCTURE, AND OBJECT RECORD

Primary # _____
HRI # _____

Page 3 of 4

*NRHP Status Code 3CB

*Resource Name or #: (Assigned by recorder) 1323 N MANSFIELD AVE

B1. Historic Name: _____

B2. Common Name: 1323 N MANSFIELD AVE

B3. Original Use: multi-family residential B4. Present Use: multi-family residential

*B5. Architectural Style: Spanish Colonial Revival

*B6. Construction History: (Construction date, alterations, and data of alterations)

Year constructed: 1931

*B7. Moved? No Yes Unknown Date: _____ Original Location: _____

*B8. Related Features:

None

B9a. Architect: _____ b. Builder: _____

*B10. Significance: Area: Los Angeles Theme: _____

Context: Architecture, Engineering and Designed Landscapes, 1913-1945 Theme: The Architecture of Fantasy--Period Revival Styles, 1910-1940

Period of Significance: 1931 Property Type: Multi-family Resident Applicable Criteria: C/3

(Discuss importance in terms of historical or architectural context as defined by theme, period, and geographic scope. Also address integrity.)

This property appears individually significant for its high quality of architectural design in a Spanish Colonial Revival style. While many residential buildings were constructed in the Spanish Colonial Revival style during this time period, this property is a particularly excellent example of the style serving as a paradigm of characteristic features of the style. What we now call Spanish Colonial Revival style is really the second phase of a larger, more encompassing style which began in the 1890s and 1900s. Developing alongside a national trend of high style, academic architects employing historic eclectic styles, Spanish Colonial Revival style, in the broadest sense of the term, was...(continued on next page)

B11. Additional Resource Attributes: (List attributes and codes) HP03

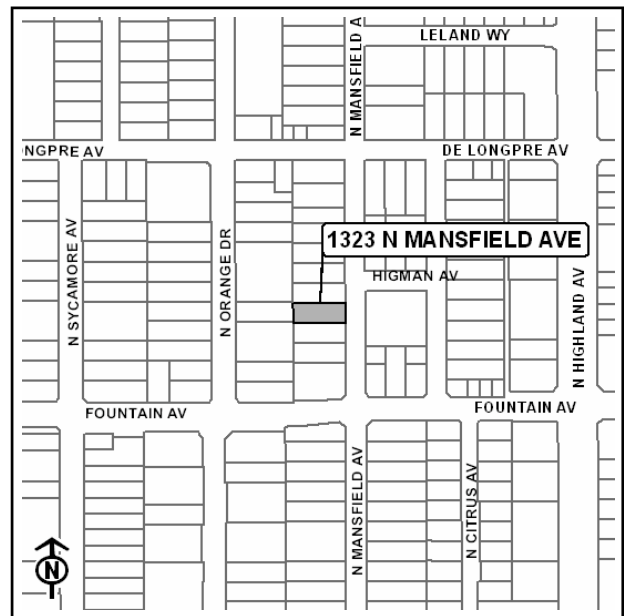
*B12. References:

B13. Remarks:

*B14. Evaluator: Jenna Snow

*Date of Evaluation: 11/11/2008

(This space reserved for official comments.)



State of California - The Resources Agency
DEPARTMENT OF PARKS AND RECREATION
CONTINUATION SHEET

Primary # _____
HRI # _____
Trinomial _____

Page 4 of 4

Resource Name or #:(Assigned by recorder) _____

*Recorded By: Jenna Snow *Date: 11/11/2008 Continuation Update

B10. Statement of Significance (continued): an attempt to create and define a prototypical Californian expression of architecture. The 1890s -1930s was a period in which historic eclecticism was the dominant mode of architectural expression. The academic, high style expression of Spanish Colonial Revival style was popularized by the Panama-California Exposition of 1915 in San Diego. The L-plan layout of the subject building provides more streetfront elevations to showcase stylistic elements, including the balconies, and stairways with decorative elements, a corbelled arched overhanging second floor, and the arched opening to the courtyard.

State of California - The Resources Agency
DEPARTMENT OF PARKS AND RECREATION
PRIMARY RECORD

Primary # _____
HRI # _____
Trinomial _____
NRHP Status Code 3CB

Other Listings _____
Review Code _____ Reviewer _____ Date _____

Page 1 of 4

*Resource Name or #: (Assigned by recorder) 1323 N MANSFIELD AVE

P1. Other Identifier: _____

*P2. Location: Not for Publication Unrestricted *a. County Los Angeles County

and (P2b and P2c or P2d. Attach a Location Map as necessary.)

*b. USGS 7.5' Quad: Hollywood Date: 1996

c. Address: 1323 N MANSFIELD AVE City: LOS ANGELES Zip: 90028

d. UTM: (Give more than one for large and/or linear resources) Zone: _____ mE/ _____ mN

e. Other Locational Data: (e.g., parcel #, directions to resource, elevation, etc., as appropriate) Elevation: _____

APN:5548023046

*P3a. Description: (Describe resource and its major elements. Include design, materials, condition, alterations, size, setting, and boundaries)

A) Property Type: residential, apartments **B) Setting (general):** residential area **C) General characteristics. Architectural Style:** Spanish Colonial Revival **Plan:** L-shaped **No. of vertical divisions:** 2 **No. Stories:** 2, 2 buildings **Siding/Sheathing:** stucco: smooth, All Visible **Roof:** pyramidal, low, narrow eaves, exposed rafter tails, red tile **Construction:** wood frame **D) Specific features. Porches:** Partial, side **Fenestration:** wood, casement, front, side, arranged in pairs, arranged in trios **Fenestration:** wood, fixed, front, side, arranged in trios **Primary Entrance:** side, single door, recessed **Other notable features:** turned wood railings at second floor porch **G) Alterations or changes to the property.** Retains... (continued on next page)

*P3b. Resource Attributes: (List attributes and codes) HP03

*P4. Resources Present: Building Structure Object Site District Element of District Other (Isolates, etc.)

P5a. Photo or Drawing (Photo required for buildings, structures, and objects.)



P5b. Description of photo:

(View, data, accession #)

11/11/08

*P6. Date Constructed/Age and

Sources: Historic

Prehistoric Both

1931

Assessor

*P7. Owner and Address:

LUCERO,REUBEN T AND HELGA M TRS
12932 WOODBRIDGE ST
STUDIO CITY, CA 91604

*P8. Recorded by:

Jenna Snow
Chattel Architecture, Planning & Preserva
13417 Ventura Boulevard
Sherman Oaks, CA 91423-3938

*P9. Date Recorded: 11/11/2008

*P10. Survey Type: (Describe)

Intensive

*P11. Report Citation: (Cite survey report and other sources or enter "none.")

Chattel Architecture, Planning & Preservation, Inc. Historic Resources Survey of the Hollywood Redevelopment Area. Prepared for the Communi
Redevelopment Agency of the City of Los Angeles in collaboration with PCR Services Corporation and LSA Associates, Inc., March 2009.

*Attachments: None Location Map Sketch Map Continuation Sheet Building, Structure, and Object Record

Archeological Record District Record Linear Feature Record Milling Station Record

Rock Art Record Artifact Record Photograph Record Other (List): _____

State of California - The Resources Agency
DEPARTMENT OF PARKS AND RECREATION
CONTINUATION SHEET

Primary # _____

HRI # _____

Trinomial _____

Page 2 of 4

*Resource Name or #: (Assigned by recorder) 1323 N MANSFIELD AVE

*Recorded By: Jenna Snow *Date: 11/11/2008 Continuation Update

P3a. Description (continued): integrity: high, setting, location, materials, workmanship, association, design, feeling **H**) **Setting (immediate):**
mature landscaping, driveway, walls