

GROUP



**PHASE I ENVIRONMENTAL SITE ASSESSMENT
ENCINO SITE
APNs 2258-014-001, 2258-015-014, -015, and -016
ENCINO, CALIFORNIA**

Submitted to:

**SUNRISE SENIOR LIVING
7902 Westpark Dr.
McLean, Virginia 22102**

Prepared by:

**GROUP DELTA CONSULTANTS, INC.
1035 S. Milliken Avenue, Suite G
Ontario, California 91761
Tel: (909) 295-5550**

**February 14, 2019
Group Delta Project No. EN400**



GROUP DELTA

Sunrise Senior Living
7902 Westpark Dr.
McLean, Virginia 22102

March 12, 2019

Attention: Jackie Dominguez
Development & Construction Project Manager

Subject: Phase I Environmental Site Assessment (ESA)
APNs 2258-014-001, 2258-015-014, -015, and -016
Encino, California
Group Delta Project No. EN400

Dear Ms. Dominguez:

Group Delta Consultants, Inc. is pleased to submit to Sunrise Senior Living this Phase I Environmental Site Assessment report for the property associated with APNs 2258-014-001, 2258-015-014, -015, and -016 located in Encino, California. The purpose of the report is to assist the project proponents in understanding whether significant environmental liabilities regarding hazardous waste or Recognized Environmental Conditions exist on the Site. This report discusses our study purpose, scope of work, execution of work, conclusions, and recommendations for the site. This Environmental Site Assessment was performed in general accordance with our proposal submitted on January 2, 2019. Group Delta Consultants, Inc. has interpreted the American Society for Testing and Materials E1527-13 as the guidance documents for this Initial Site Assessment and used their provisions to the extent deemed appropriate for this report.

We appreciate your selection of Group Delta Consultants for this project and look forward to assisting you further on this and other projects. If you have any questions, please do not hesitate to contact us, please feel free to call us at (949) 450-2100.

Sincerely,
GROUP DELTA CONSULTANTS, INC.

Glenn Burks, Ph.D., P.E.
Principal, Director of Environmental Services
Environmental Professional

Aapris Frisbie
Staff Geologist

TABLE OF CONTENTS

EXECUTIVE SUMMARY	3
1.0 INTRODUCTION	1
1.1 Background and Project Description	1
1.2 Purpose	1
1.3 Detailed Scope of Work	1
1.4 Significant Assumptions	2
1.5 Limitations and Exceptions	2
1.6 Special Terms and Conditions	3
1.7 User Reliance	3
2.0 SITE DESCRIPTION	4
2.1 Location and Legal Description of the Site	4
2.2 Site and Vicinity General Characteristics	4
2.3 Current Use of the Site	4
2.4 Site Geology	4
2.5 Site Hydrology	5
2.6 Current Uses of Adjacent Properties	5
3.0 USER PROVIDED INFORMATION	6
3.1 Title Records	6
3.2 Environmental Liens or Activity and Other Use Limitations (AUL)	6
3.3 Owner/Occupant Interviews	6
3.3.1 Current Owners	6
3.3.2 Previous Owners	6
3.4 Reason for Preforming ESA	6
3.5 Review of Existing Site Reports	6
4.0 ENVIRONMENTAL DATA SEARCH	8
4.1 Database Information on the Site and the Adjacent Properties	8
4.1.1 Standard Environmental Record Sources for the Site and Vicinity	8
4.1.2 Site Records	8
4.1.3 Vicinity Records Search	9
4.2 Historical Use Information on the Site and Adjoining Properties	10
4.2.1 Sanborn Map Review	10
4.2.2 Historical Aerial Photography and Topographic Map Review	10
4.2.4 City Directory Report	13
5.0 REGULATORY AGENCY RECORDS	14
5.1 Online Available Records	14
5.1.1 Department of Toxic Substances Control (DTSC)	14
5.1.2 State Water Resources Control Board (SWRCB)	14

5.1.3 Division of Oil, Gas, and Geothermal Resources (DOGGR)	15
5.1.4 United States Department of Transportation, Pipeline and Hazardous Materials Safety Administration, National Pipeline Mapping System (NPMS)	15
5.2 Local Department Records	15
5.2.1 Los Angeles County Fire Department (LACoFD)	16
5.2.2 City of Los Angeles Fire Department (LAFD)	16
5.2.3 Los Angeles County Public Works (LACDPW)	16
5.2.4 County of Los Angeles Agricultural Commissioner of Weights & Measures Department	16
5.2.5 South Coast Air Quality Management District (SCAQMD)	16
6.0 SITE RECONISSANCE	18
6.1 Methodology and Limiting Conditions	18
6.2 General Site Setting	18
6.3 Adjacent Properties Site Observations	18
6.4 Site Visit Findings	18
7.0 SIGNIFICANT DATA GAPS	20
7.1 Data Gaps	20
7.2 Data Failures	20
8.0 FINDINGS AND CONCLUSIONS	21
9.0 OPINIONS	22
10.0 DEVIATIONS	23
11.0 REFERENCES	24

Tables:

Table 1	Site Vicinity Findings
Table 2	Summary of Historical Review

Figure:

Figure 1	Site Location Map
----------	-------------------

Appendices:

Appendix A	Preliminary Title Report
Appendix B	Site Photographs
Appendix C	Environmental Data Resources, Inc. Report (Radius Search Map, Sanborn Maps, Aerial Photographs, Topographic Maps & City Directories)

EXECUTIVE SUMMARY

Group Delta has performed a Phase I ESA for Sunrise Senior Living for a 1.24-acre site located east of Amestoy Avenue, west of Genesta Avenue, and approximately 150 ft north of Ventura Boulevard (herein referred as Site) in Encino, California. The Site is currently in use as a parking lot for commercial retail and is under consideration for development with a senior living facility situated atop of a parking garage. It is our understanding that the Client will be purchasing air rights associated with this property only.

This Phase I ESA was performed in accordance with the American Society for Testing and Materials (ASTM) Standard Practice for Environmental Site Assessments: Phase I Environmental Site Assessment Process, Designation E1527-13. This version of the ASTM standard complies with the Federal All Appropriate Inquiry (AAI) rule (40 Code of Federal Regulations [CFR] Part 312 – Standards and Practices for All Appropriate Inquiries). The purpose of the Phase I ESA is to review, evaluate, and document present and past land use and practices, and visually examine Site conditions to identify Recognized Environmental Conditions (RECs). The Phase I ESA included a Site reconnaissance, observation of adjacent properties, environmental regulatory agency records review, review of available historic documents, and an interview. This assessment has revealed no evidence of RECs in connection with the subject Site.

The following findings were identified during the course of this assessment:

- The north-adjacent property associated with the address of 4949 Genesta Avenue is identified as Shell Oil Company for the years 1985 and 1991 in the City Directory Report. Historical land use associated with the north-adjacent property was reviewed during the historical review. Based on aerial photographs, no evidence of a gasoline station occupying the north-adjacent property was observed. Furthermore, no records associated with USTs in connection with this property are on file with applicable local regulatory agencies or the SWRCB, and the former presence or removal of USTs in connection with property use as a gasoline station could not be verified. Based on this information, it is unlikely the north-adjacent property historically operated as a gasoline station.
- No RECs were identified as a result of the Site reconnaissance. Noteworthy items observed during the Site reconnaissance, including transformers, treated wood, and 55-gallon drum, would not impact air rights. However, the property transaction for which this Phase I ESA supports includes air rights only. These items are not considered AOCs for the purposes of this assessment based upon the proposed transaction type.

This assessment has revealed no evidence of RECs in connection with the subject Site. Based upon the findings and conclusions, no further assessment appears warranted at this time.

1.0 INTRODUCTION

1.1 Background and Project Description

Sunrise Senior Living (herein referred to as Client) has engaged Group Delta Consultants, Inc. (Group Delta) to perform a Phase I Environmental Site Assessment (ESA) for a 1.24-acre site located east of Amestoy Avenue, west of Genesta Avenue, and approximately 150 ft north of Ventura Boulevard (herein referred as Site) in Encino, California. The Site is currently in use as a parking lot for commercial retail and is under consideration for development with a senior living facility situated atop of a parking garage. It is our understanding that the Client will be purchasing air rights associated with this property only.

1.2 Purpose

The purpose of the Phase I ESA is to review, evaluate, and document present and past land uses and practices, and visually examine Site conditions in order to identify Recognized Environmental Conditions (RECs). A REC is defined as the presence or likely presence of any hazardous substances or petroleum products in, on, or at a property: (1) due to any release to the environment; (2) under conditions indicative of release to the environment, or; (3) under conditions that pose a material threat of a future release to the environment. The REC term does not include *de minimis* conditions that generally do not present a threat to human health or the environment, and that generally would not be the subject of an enforcement action if brought to the attention of appropriate governmental agencies.

1.3 Detailed Scope of Work

Group Delta has interpreted American Society for Testing and Materials (ASTM) E1527-13 as the guidance document and used its provisions to the extent deemed appropriate for this report. In general, the scope of work included:

- Review of available information to describe the general geology and hydrogeology at the Site and adjacent areas;
- Search of regulatory records regarding possible hazardous material handling, spills, storage, or production at the Site or in its vicinity;
- Review of on-line available data including databases maintained by the Department of Toxic Substances Control (DTSC) and the State Water Resources Control Board (SWRCB);
- Perform agency records review of available files from the Los Angeles County Fire Department (LACoFD), City of Los Angeles Fire Department (LAFD), Los Angeles County Department of Public Works (LACDPW), Agricultural Commissioner/Weight and Measures, South Coast Air Quality Management District (SCAQMD), Department of Transportation Pipeline and Hazardous Materials Administration (PHMSA) National

Pipeline Mapping System (NPMS), and Division of Oil, Gas, and Geothermal Resources (DOGGR) for onsite wells;

- Review of historic aerial photographs, historic topographic maps, Sanborn® fire maps, City Directories, and a radius map database search provided by Environmental Data Resources, Inc. (EDR);
- Reconnaissance of the Site and the immediate surrounding area to identify indicators of the existence of hazardous materials or RECs;
- Interview of an owner representative for the Site;
- Development of conclusions and findings, and;
- Preparation of a report describing the assessment and presenting the results and findings.

A statement of interpretive limitations is contained in Section 1.5 of the report.

1.4 Significant Assumptions

As stated in the previous section, this ESA was conducted in general accordance with ASTM E1527-13 to the extent deemed appropriate. This was done to identify and analyze environmental conditions that constitute existing, past, or potential environmental risks associated with the Site. Performance in accord with this standard is intended to reduce, but not eliminate uncertainty with respect to the potential for RECs associated with the Site.

1.5 Limitations and Exceptions

This ESA report is intended for the sole use of the Client and on the specific project identified. Our services have been performed under mutually agreed-upon terms and conditions. If other parties wish to rely on this report, please have them contact us so that a mutual understanding and agreement of the terms and conditions for our services can be established prior to their use and reliance of this report and the information it contains.

The findings and opinions presented are relative to the dates of our Site work and should not be relied on to represent conditions at substantially later dates. The opinions included herein are based on information obtained during the study and our experience. If additional information becomes available, which might impact our environmental findings, we request the opportunity to review the information, reassess the potential conditions, and modify our opinions, if warranted.

Although this assessment has attempted to identify the potential for environmental impacts to the Site, potential sources of contamination may have escaped detection due to: (1) the limited scope of this assessment, (2) the inaccuracy of public records, and/or (3) the presence of undetected or unreported environmental incidents.

It was not within the scope of this assessment to address issues not included in ASTM E1527-13 (such as radon, lead in drinking water, naturally-occurring hazardous materials or vegetation, endangered species, wetlands, etc.). Furthermore, it was not the purpose of this study to determine the degree or extent of contamination, if any, at the Site.

Our professional services have been performed using that degree of care and skill ordinarily exercised, under similar conditions, by reputable environmental consultants practicing in this or similar localities. No other warranty, expressed or implied, is made regarding the professional information in this report.

1.6 Special Terms and Conditions

All appropriate inquiry (AAI) into the prior uses of the Site was made in accordance with good commercial and customary practices to identify and analyze RECs constituting existing, past or potential environmental conditions in connection with the Site.

There are no special terms and conditions that apply to the preparation of this report.

1.7 User Reliance

This assessment was performed at the request of the Client, utilizing methods and procedures consistent with good commercial or customary practices designed to conform to acceptable industry standards. The assessment and conclusions presented in this report represent the best professional judgment of the Environmental Professional based on the conditions that existed during the assessment and the information and data available to us during the course of this assignment.

Factual information regarding operations and conditions provided by the Client, owner, or their representative has been assumed to be correct and complete.

The report may be distributed and relied upon by the Client, its successors and assigns. Reliance on the information and conclusions presented in this report by any other party or parties is not authorized without the written consent of Group Delta.

2.0 SITE DESCRIPTION

2.1 Location and Legal Description of the Site

The Site is comprised of 1.24 acres and is currently in use as a parking lot for commercial retail. The Site is located east of Amestoy Avenue, west of Genesta Avenue, and approximately 150 ft north of Ventura Boulevard in Encino California. The Site is located approximately 0.75 miles south of State Highway 101 (El Camino Real) and approximately two-miles west of Interstate 405 (I-405). The Site is identified by the Los Angeles County Assessor's Parcel Numbers (APN's) 2258-014-001, 2258-015-014, -015, and -016.

According to the City of Los Angeles, two of the four APNs associated are associated with the following addresses:

- 2258-015-015: 4929 North Genesta Avenue, Encino, California 91316
- 2258-014-001: 5018 North Amestoy Avenue, Encino, California 91316.

A complete legal description of the Site is contained in the Preliminary Title Report provided by the Client. The Preliminary Title Report is presented as Appendix A.

2.2 Site and Vicinity General Characteristics

The Site is flat, irregularly-shaped (trapezoidal), and is composed of four (4) adjoining parcels. The Site is paved and currently used as a parking lot for commercial retail.

The Site's vicinity is generally characterized by office/commercial properties and residential developments. The Encino Community Center and Encino Park are located across Genesta Avenue on the eastern portion of the Site. A commercial building and parking lot are located across Amestoy Avenue.

2.3 Current Use of the Site

The Site is currently in use as a parking lot for commercial retail. Photographic documentation of the Site is provided in Appendix B.

2.4 Site Geology

The Site is located within the Transverse Ranges geomorphic province. Transverse Ranges are an east-west trending series of steep mountain ranges and valleys. The east-west structure of the Transverse Ranges is oblique to the normal northwest trend of coastal California, hence the name "Transverse." The province extends offshore to include San Miguel, Santa Rosa, and Santa Cruz islands. Its eastern extension, the San Bernardino Mountains, has been displaced to the south

along the San Andreas Fault. Intense north-south compression is squeezing the Transverse Ranges. As a result, this is one of the most rapidly rising regions on earth. Great thicknesses of Cenozoic petroleum-rich sedimentary rocks have been folded and faulted, making this one of the important oil producing areas in the United States

The Site is mapped as undissected to slightly dissected unconsolidated detrital sediments consisting of alluvial gravel, sand and clay of valley areas (Qa) (Dibblee, and Ehrenspeck, 1992).

2.5 Site Hydrology

The Site is located within the San Fernando Valley Groundwater Basin (4-012). The San Fernando Valley Groundwater Basin includes the water-bearing sediments beneath the San Fernando Valley, Tujunga Valley, Browns Canyon, and the alluvial areas surrounding the Verdugo Mountains near La Crescenta and Eagle Rock. The basin is bounded on the north and northwest by the Santa Susana Mountains, on the north and northeast by the San Gabriel Mountains, on the east by the San Rafael Hills, on the south by the Santa Monica Mountains and Chalk Hills, and on the west by the Simi Hills. The valley is drained by the Los Angeles River and its tributaries. The water-bearing sediments consist of the lower Pleistocene Saugus Formation, Pleistocene and Holocene age alluvium (CSWRB 1962). The groundwater in this basin is mainly unconfined with some confinement within the Saugus Formation in the western part of the basin and in the Sylmar and Eagle Rock areas (CSWRB 1962).

According to groundwater monitoring reports prepared for properties in the vicinity of the Site, depth to groundwater nearby at the Site ranges from approximately 4 to 22 ft below ground surface (bgs). Groundwater flow direction in the vicinity of the Site is documented as variable, with flow directions of southeast and northeast.

2.6 Current Uses of Adjacent Properties

The Site is bordered on the north by a parking lot and a multi-family residential building; on the south by a private alleyway and commercial businesses; on the west by Amestoy Avenue; and on the east by Genesta Avenue. The southeastern corner of the Site is abutted by an office building and parking lot.

3.0 USER PROVIDED INFORMATION

3.1 Title Records

Title records were not provided by the User as part of this ESA.

3.2 Environmental Liens or Activity and Other Use Limitations (AUL)

No reports of environmental liens or AULs were provided by the User during this ESA.

3.3 Owner/Occupant Interviews

3.3.1 Current Owners

As of the date of this report, Group Delta was unable to interview the current Owner of the Site.

3.3.2 Previous Owners

The previous owner of the Site was not identified during this Phase I ESA.

3.4 Reason for Preforming ESA

The purpose of the ESA is to identify apparent and potential sources of contamination for the Site that, by their association or proximity to the Site, could represent an REC. This report can serve to identify environmental conditions at the Site that may impact the proposed project and may permit the User to satisfy one of the requirements to qualify for the bona fide prospective purchaser limitations on Comprehensive Environmental Response, Compensation and Liability Act (CERCLA) liability (42 U.S.C. §9601). It was not the purpose of this study to determine the degree or extent of contamination, if any, but rather to identify the potential for contamination or environmental concern.

3.5 Review of Existing Site Reports

The User provided two reports that have been previously prepared for the Site. A summary of reports provided to Group Delta for review is as follows:

1. Phase I Environmental Site Assessment Report for a Big 5 Sporting Goods in 17017-17031 Ventura Boulevard, Encino, CA. March 9, 2016.
2. Geotechnical Engineering Investigation for a Proposed Parkpointe Encino Project in the 4929 Genesta Avenue and 17017 Ventura Boulevard, Encino, CA. February 24, 2017.

The User provided a Phase I ESA that was prepared for Big 5 Sporting Goods located at 17017 – 17031 Ventura Boulevard, Encino, California on March 9, 2016 (Partner Engineering, 2016). The current subject Site was included in the Phase I ESA as the north- adjoining parking lot associated with Big 5 Sporting Goods. The Phase I ESA did not identify any RECs associated with the current subject Site or Big 5 Sporting Goods. The User also provided a geotechnical investigation report prepared for the property in February 2017. No issues of environmental concern were noted in the geotechnical investigation report.

No RECs were identified after review of prior reports prepared for the property.

4.0 ENVIRONMENTAL DATA SEARCH

4.1 Database Information on the Site and the Adjacent Properties

4.1.1 Standard Environmental Record Sources for the Site and Vicinity

Group Delta conducted a review of reasonably ascertainable environmental regulatory agency databases to identify known or suspected environmental concerns or RECs that may be associated with the Site. A search of readily available environmental records was obtained from EDR of Shelton, Connecticut (Appendix C). The purpose of the regulatory database report review was to evaluate to the extent possible whether prior activities, processes, operations, or actions on the Site, adjoining properties, and nearby locations have the potential to adversely impact the environmental integrity of the Site, are suspected sources of environmental contamination, or present RECs for the Site. The regulatory database report provides information regarding current operations and prior regulatory listings for the Site and previous owners and/or operators on the Site. The presence or absence of information about the Site does not necessarily mean that there are or are not environmental issues associated with the Site.

The regulatory database report includes a list of government databases searched, a statistical profile listing the number of properties within ASTM Standard Practice specified search radii, selected detailed information from environmental regulatory agency databases, and a map illustrating the identified properties, sites, or facilities of interest.

The regulatory database report provides a mechanism to evaluate a relatively large number of environmental regulatory agency databases and eliminate many properties, sites, operations, and/or facilities that have a low potential of adversely impacting the Site. However, it should be noted that the information included in the regulatory database report is not necessarily all-inclusive and environmental regulatory agency files may have been purged by public officials prior to release to the public. In addition, mapping errors may not reflect actual distances and directions between the Site and the properties, sites, operations, and/or facilities listed in the regulatory database report.

The regulatory database report includes information from federal, state, local, military, and tribal environmental regulatory agency databases.

4.1.2 Site Records

The property was not identified on any databases in the EDR regulatory database report.

4.1.3 Vicinity Records Search

Multiple sites were listed in the EDR database radius search for the project area. The radius search area included the project limits and a one-mile radius from the project limits. Numerous properties within this search area were listed on the EDR database and were found not to pose a hazardous waste impact based on the following criteria, or a combination thereof:

- The regulatory case status of the property is identified as completed and closed;
- The type of media affected was identified as soil only;
- The release was in nominal amounts or concentrations as to not present a hazardous waste impact concern to the project;
- The listing was identified on low-hazardous risk databases (i.e., underground storage tank [UST] HAZNET, small quantity generator databases) with no reported spills, cleanups, or violations;
- The property is identified on a low-hazardous risk database as receiving one or more violations, but the nature of violations received was associated with financial, administrative, or record-keeping practices only;
- The distance of the listing to project limits is great enough that it does not present a hazardous waste impact concern to the project;
- The listing is down-gradient or cross-gradient from the project limits.

Based on these criteria, these listings are not considered an environmental concern to the project and were not evaluated further.

Table 1 provides a summary of properties in the vicinity of the site identified on high-hazardous risk databases (LUST, HIST CORTESE, HIST UST) in the EDR regulatory database report. Table 1 includes the operating business name and address associated with the listing; Map ID number of the listing; associated database(s) on which the listing occurs; and a summary of information pertaining to the listing. For a determination of whether the given listing is a REC or area of concern (AOC) to the project, refer to Section 5.2 – Local Department Records.

Table 1: Site Vicinity Findings

Environmental Atlas Findings – Site Vicinity Findings
UNOCAL #1947, 16900 Ventura Boulevard, Encino, CA, 91316
Map Key Number 20 and 21
EDR Listing of Concern and Associated Databases: LUST, HIST CORTESE
The property is located approximately 0.14 miles southeast of the Site. A release of gasoline was discovered during a tank closure in November 1992 that impacted the underlying aquifer used for drinking water supply. The case was granted closure in 1996.
For more information pertaining to this listing, refer to Section 5.1.2 – State Water Resources Control Board.

Shell Service Station, 16801 Ventura Boulevard, Encino, CA
Map Key Number 38
EDR Listing of Concern and Associated Databases: LUST, HIST UST
The property is located 0.28 miles east-southeast of the Site. A release of gasoline was discovered in May 2004 that impacted the underlying aquifer used for drinking water supply. No additional details about the leak are provided. Remediation was conducted in 2004 (soil excavation) and soil and water investigations took place between 2005 and 2012. The case was issued closure in July 1998.
For more information pertaining to this listing, refer to Section 5.1.2 – State Water Resources Control Board.

A copy of the Radius Map Report is provided in Appendix C.

4.2 Historical Use Information on the Site and Adjoining Properties

Group Delta reviewed available historical information in order to ascertain the historical uses of the Site and the adjoining properties. Reviewed information included Sanborn insurance maps, historic aerial photographs, historic topographic maps, and city directories.

4.2.1 Sanborn Map Review

Group Delta reviewed a certified Sanborn map report prepared by EDR. After a complete search of the Sanborn Library and fire insurance maps by EDR, fire insurance maps of the target property were not found.

A copy of the Sanborn search findings is provided in Appendix C of this report.

4.2.2 Historical Aerial Photography and Topographic Map Review

Aerial photographs and historical topographic maps of the Site and adjoining properties were provided by EDR and reviewed to identify historical land development. Photographs and historical topographic maps dating between 1894 and 2016 were reviewed. Table 2 summarizes the results of the aerial photograph and topographic map review. Copies of the aerial photographs and topographic maps provided by EDR are included as Appendix C.

Table 2: Summary of Historical Review

Table 2 Summary of Historical Review		
Year	Source and Scale	Summary

1894 through 1900	Topographic Map 15-minute	<p>The Site was unmapped from 1894 through 1900 and no inferences regarding Site or adjacent-property land use could be ascertained.</p> <p>Due to the scale of the map, no inferences regarding land use associated with the surrounding vicinity could be ascertained.</p>	
1902 through 1903	Topographic Maps 15-minute	<p>Due to the scale of the map, no inferences regarding land use associated with the site, adjacent properties, or surrounding vicinity could be ascertained.</p> <p>An unidentified railroad is depicted north of the Site and an improved road is depicted east of the Site.</p>	
1921 through 1924	Topographic Maps 15-minute and 7.5-minute	<p>The Site was unmapped from 1921 to 1924 and no inferences regarding Site or adjacent-property land use could be ascertained.</p> <p>The eastern portion of the topographic maps from 1921 to 1924 were mapped. Land use associated with the surrounding vicinity is depicted as mostly undeveloped land with a few scattered residences. Encino Country Club is depicted southeast of the Site.</p>	
1928 through 1938	Aerial Photographs 1:500	<p>The Site appears to be vacant land. By 1938 the Site appeared to be used for citriculture.</p> <p>The surrounding vicinity appears to mainly consist of agricultural orchards with associated farmsteads or single-family residences. Present-day Ventura Boulevard is present to the south and what appears to be a man-made lake is present to the east-southeast.</p>	<p>Adjacent properties appeared to be the following: North: Vacant land. By 1938 the property appeared to be a single-family residence and citrus orchard. South: Vacant land. By 1938 the property appeared to be a citrus orchard. East: Improved road and vacant land. By 1938, the property appeared to be associated with a single-family residence. West: Agricultural orchards</p>
1947 through 1952	Aerial Photographs 1:500	<p>The Site appeared to consist of vacant land with four small structures located near the central and southcentral portions of the Site.</p> <p>No significant changes to the surrounding vicinity were observed in the 1947 aerial photograph. By 1952,</p>	<p>Adjacent properties appeared to be the following: North: a single-family residence and either vacant or fallow agricultural land. South: Commercial building and vacant land. By 1952, several additional commercial facilities were developed.</p>

		residential land use in the surrounding vicinity expanded and replaced agricultural orchards.	East: Present-day Genesta Avenue and park. West: Agricultural orchards and a single-family residence.
1944 through 1953	Topographic Maps 15-minute and 7.5-minute	<p>The Site is depicted as developed with one structure.</p> <p>The surrounding vicinity is depicted as agricultural and suburban land use with residential and commercial structures throughout the central and portions of the map. Encino Reservoir is depicted to the south and Pacific Electric Railroad is depicted to the north. By 1953, present-day Ventura Boulevard is depicted as State Route 101 and the Los Angeles River is depicted north of the Site.</p>	
1964 through 1967	Aerial Photographs 1:500	<p>The Site appears to be a parking lot in the same general configuration as observed during the January Site reconnaissance.</p> <p>Agricultural land use decreased significantly in the surrounding vicinity and was replaced with residences and commercial facilities.</p>	<p>Adjacent properties appeared to be the following:</p> <p>North: Residential dwellings South: A parking lot and commercial facilities. East: No changes from the last aerial photograph were observed West: Present-day Amestoy Avenue and a commercial facility.</p>
1966 through 2012	Topographic Maps 7.5-minute	The Site appears to be located within a developed urban/commercial area with land use transitioning from agricultural to suburban/commercial. State Route 101 is depicted as newly constructed north of the Site.	
1970 through 2016	Aerial Photographs 1:500	<p>No changes to the Site were observed.</p> <p>The surrounding vicinity appeared to consist of residential developments to the south, north, and east, interspersed with commercial developments in the same general configuration as observed during the January 2019 Site reconnaissance.</p>	<p>Adjacent properties appeared to be the following:</p> <p>North: Residential dwellings and a parking lot South: No changes from the last aerial photograph were observed East: No changes from the last aerial photograph were observed West: No changes from the last aerial photograph were observed</p>

			Adjacent properties appeared to be in the same general configuration as observed during the January 2019 Site reconnaissance.
--	--	--	---

Historic use of the Site includes citriculture circa 1938. Use of pesticides, including organochlorine pesticides, were commonly used during the period the subject Site was used for citriculture activities. However, due to Site redevelopment, the likelihood of encountering pesticides in shallow soil is considered unlikely and is not considered an environmental concern.

No adjacent properties of environmental concern were identified during the historical review.

Representative aerial photographs and topographic maps are included in Appendix C.

4.2.4 City Directory Report

The EDR City Directory Report is a screening tool designed to assist environmental professionals in evaluating potential liability on a target property resulting from past activities. City directories generally include listings of residents or businesses organized both alphabetically and alphanumerically by street names and street addresses and are prepared for many urban and suburban areas of the United States dating back to the early 1900s.

Group Delta reviewed the city directory search prepared by EDR. The search was performed for the Site and the adjacent properties from as early as 1920 until 2014. The Site addresses of 5018 Amestoy Avenue and 4929 North Genesta Avenue were not identified in the City Directory Report.

According to the city directory, the vicinity of the Site has been mainly comprised of residences and commercial businesses including medical services, investment firms, health centers, florists, law firms, construction, banks, book stores, restaurants, and schools, among others. The north-adjacent property associated with the address of 4949 Genesta Avenue is identified as Shell Oil Company for the years 1985 and 1991.

For more information about the Shell Oil Company located at 4949 Genesta Avenue, refer to Section 5.2 – Local Department Records.

The City Directory Report prepared by EDR is presented in Appendix C.

5.0 REGULATORY AGENCY RECORDS

5.1 Online Available Records

5.1.1 Department of Toxic Substances Control (DTSC)

Group Delta reviewed available files of the State of California DTSC published on the internet records database Envirostor. The purpose of this search was to identify any evidence of unauthorized releases of hazardous materials to the surface, subsurface soil, and groundwater.

The Site was not identified on the Envirostor database. No cases within 1.0 mile of the Site were identified as an environmental concern to the subject Site.

5.1.2 State Water Resources Control Board (SWRCB)

Group Delta reviewed available files through the online GeoTracker database maintained by the California SWRCB. GeoTracker maintains files related to underground storage tanks (USTs) facilities, leaking underground storage tanks (LUSTs), site clean-ups, disposal sites, wells, and information related to hazardous materials and/or waste.

Neither the Site nor the former north-adjacent property identified as Shell Oil Company were identified on the Geotracker database.

Two LUST cases that impacted groundwater were identified within 0.5 miles from the Site. Records associated with each case were reviewed to determine if the releases have the potential to impact the subject Site. A summary of information associated with these cleanup sites is provided below.

1. Shell Service Station, 16801 Ventura Boulevard, Encino, California 91316

The facility is an active Shell service station located approximately 1500-ft southeast of the Site. According to GeoTracker, an unauthorized release of gasoline originating from three (3) underground storage tanks (USTs) was discovered in November 2004. Approximately 260 tons of petroleum-impacted soil was over-excavated to a depth of 6 ft bgs from impacted areas and removed. Soil and groundwater sampling and monitoring were conducted between April 2005 and the second quarter of 2012. The case was granted closure in July 2012.

Results of groundwater monitoring indicate the groundwater contaminant plume is limited to localized areas within the facility boundaries and has not migrated offsite. Furthermore, the plume is delineated, stable, decreasing, and expected to further attenuate. Based on this information, the release of gasoline associated with this property is not considered an environmental concern to the subject Site.

2. Unocal #1947, 16900 Ventura Blvd, Encino, California 91316

The facility is located approximately 800-ft southeast of the Site. According to GeoTracker, an unauthorized release of gasoline from one UST was discovered to have impacted the underlying soil and groundwater during tank closure in November 1992. The regulatory case was granted closure in September 1996. No additional information regarding the case was available for review on GeoTracker.

For more information pertaining to this case, refer to Section 5.2 – Local Department Records.

5.1.3 Division of Oil, Gas, and Geothermal Resources (DOGGR)

Group Delta reviewed mapping available on the DOGGR website for oil and gas wells on or in the vicinity of the Project. No oil and/or gas wells were identified on or within 1500 feet of the Site. No RECs were identified as a result of the DOGGR database review.

5.1.4 United States Department of Transportation, Pipeline and Hazardous Materials Safety Administration, National Pipeline Mapping System (NPMS)

Group Delta reviewed available files through the online NPMS database maintained by the United States Department of Transportation Pipeline and Hazardous Materials Safety Administration. NPMS is a Geographic Information System (GIS) database of pipeline information for the specific intent of emergency response. The database does not include natural gas lines or liquefied natural gas facilities.

No pipelines were mapped on or within 1500 feet of the Site. No RECs were identified as a result of the NPMS database review.

5.2 Local Department Records

Group Delta requested available records from the following local agencies:

1. Los Angeles County Fire Department (LACoFD)
2. City of Los Angeles Fire Department (LAFD)
3. Los Angeles County Department of Public Works (LACDPW)
4. County of Los Angeles Agricultural Commissioner of Weights & Measures Department
5. State Water Resources Control Board (SWRCB)
6. South Coast Air Quality Management District (SCAQMD)

5.2.1 Los Angeles County Fire Department (LACoFD)

Group Delta requested records associated with the Site on January 8, 2019. The LACoFD Health and Hazardous Materials Division responded that no records for the Site are on file with the agency.

Group Delta also requested records associated with the former north-adjacent Shell Oil Company property associated with the address of 4949 Genesta Avenue on February 11, 2019. The agency responded that no records associated with the former Shell Oil Company property are on file with the agency.

5.2.2 City of Los Angeles Fire Department (LAFD)

Group Delta requested records associated with the Site on January 7, 2019. The agency responded that no files pertaining to the Site addresses are on file with the agency.

Group Delta also requested records associated with the former north-adjacent Shell Oil Company property associated with the address of 4949 Genesta Avenue on February 11, 2019. The agency responded that no records pertaining to the address associated with the former gasoline station are on file with the agency.

5.2.3 Los Angeles County Public Works (LACDPW)

Group Delta requested records associated with the Site on January 7, 2019. The agency responded that it does not retain records associated with the Site.

Group Delta also requested records associated with the former north-adjacent Shell Oil Company property associated with the address of 4949 Genesta Avenue on February 11, 2019. The agency responded that no records pertaining to the address associated with the former gasoline station are on file with the agency.

5.2.4 County of Los Angeles Agricultural Commissioner of Weights & Measures Department

Group Delta requested Hazardous Materials Business Plan records associated with the Site on January 9, 2019. The agency responded that it does not retain records associated with the Site.

5.2.5 South Coast Air Quality Management District (SCAQMD)

Group Delta requested records associated with the Site on February 11, 2019. The agency responded that it does not retain records associated with the Site.

Group Delta also requested records associated with the former north-adjacent Shell Oil Company property associated with the address of 4949 Genesta Avenue on February 11, 2019. The agency responded that no files pertaining to the address associated with the former gasoline station are on file with the agency.

After contacting several local and state agencies regarding documentation pertaining to USTs or other records that would indicate operation of the former Shell Oil Company as a gasoline station, Group Delta was unable to verify operation of the north-adjacent property as a gasoline station. Based on this information, it is unlikely the north-adjacent property historically operated as a gasoline station.

6.0 SITE RECONNAISSANCE

6.1 Methodology and Limiting Conditions

A Site reconnaissance was performed on February 7, 2019 by Natalia Delgadillo and Elaine Horng of Group Delta. The property was observed by traversing the perimeter and center lines of the Site by foot while noting observations of environmental significance. The Site was accessed from the northeastern portion of the Site via Genesta Avenue.

The purpose of the Site reconnaissance was to observe the present Site use and conditions as they relate to the possible presence of potentially hazardous substances and petroleum products. In addition, adjoining properties and roads were visually observed from the Site to identify land uses and the potential presence of structures, operations, activities, or environmental conditions that may involve the use, treatment, storage, disposal, or generation of hazardous wastes and/or petroleum products that may pose an environmental concern to the Site. Photographic documentation of the reconnaissance is included in Appendix B.

6.2 General Site Setting

The Site is 1.24 acres in size and consists of an asphalt-paved parking lot. Trees line the Site along the northwestern perimeter and southeastern corner. The Site topography is generally flat.

6.3 Adjacent Properties Site Observations

The properties adjacent to the Site were observed from the Site to assess if they had potential to present RECs for the Site.

All properties adjacent to the Site were well-maintained and did not appear to be of environmental concern.

6.4 Site Visit Findings

The following observations were made during the site reconnaissance:

- The westernmost subject property parcel (APN 2258-014-001) was enclosed by a fence and was inaccessible. Two containers of unknown contents, two tractors, and miscellaneous debris consisting of construction materials, metallic fencing, a bag of soil, and piping was observed stored on this parcel.
- Underground Service Alert (USA) markings were observed on the asphalt pavement located on the northern portion of the Site.
- A pad-mounted transformer was observed west-adjacent to the Site within the pedestrian walkway. No leaks originating from the transformer were observed.

- A transformer mounted to a pole consisting of treated wood was observed near the center of the Site. No leaks originating from the transformer were observed.
- A 55-gallon drum was observed stored on the southwestern property boundary, south of APN 2258-014-001. The waste label indicated the contents of the drum contain oil and grease.

No RECs were identified as a result of the Site reconnaissance. Noteworthy items observed during the Site reconnaissance, including transformers, treated wood, and 55-gallon drum, would not impact air rights. However, the property transaction for which this Phase I ESA supports includes air rights only. These items are not considered AOCs for the purposes of this assessment based upon the proposed transaction type.

7.0 SIGNIFICANT DATA GAPS

7.1 Data Gaps

In general, a Data Gap is the inability to gather information as prescribed in the ASTM Standard Practice despite good faith efforts. This may include, but not be limited to, a lack of historical information, inability to interview knowledgeable individuals, or inspect portions of the Site.

The following Data Gaps were identified during this assessment:

- As of the date of this report, an interview could not be conducted with the Site Owner. However, due to adequate historical documentation of the Site, this Data Gap is not considered significant.
- As of the date of this report, Group Delta has not received a response from the SWRCB regarding files pertaining to the LUST case associated with 16900 Ventura Boulevard located northeast of the Site. However, due to the location of the property and groundwater flow direction described in groundwater monitoring reports in the vicinity of the Site, this Data Gap is not considered significant.

7.2 Data Failures

The objective of reviewing historical information is to identify all obvious uses of the Site from first developed use or 1940, whichever is earlier, to identify the likelihood of previous uses resulting in a recognized environmental condition(s). Generally, a Data Failure is when all obvious uses of the site cannot be determined despite gathering and reviewing all the standard historical sources that are reasonably ascertainable. A historical source is considered reasonably ascertainable if it is (1) publicly available, (2) obtainable within a reasonable period and at a reasonable cost, and (3) practically reviewable.

The Site uses were identified back to 1894. Therefore, data failure was not encountered during this assessment.

8.0 FINDINGS AND CONCLUSIONS

Group Delta has performed a Phase I ESA for Sunrise Senior Living for a 1.24-acre site located east of Amestoy Avenue, west of Genesta Avenue, and approximately 150 ft north of Ventura Boulevard (herein referred as Site) in Encino, California. The Site is currently in use as a parking lot for commercial retail and is under consideration for development.

This ESA was conducted in general accordance with the scope of work, under guidance provided by the ASTM E1527-13 standard, and in a manner generally consistent with the agreement between the Client and Group Delta for this type of report. The information procured during this investigation was used to identify, to the extent practical and within the limitations of the Scope, RECs associated with the Site due to current or past land use.

This assessment has revealed no evidence of RECs in connection with the subject Site. However, several items may warrant further attention upon Site development.

- The north-adjacent property associated with the address of 4949 Genesta Avenue is identified as Shell Oil Company for the years 1985 and 1991. Historical land use associated with the north-adjacent property was reviewed during the historical review. Based on aerial photographs, no evidence of a gasoline station occupying the north-adjacent property was observed. Furthermore, no records associated with USTs in connection with this property are on file with applicable local regulatory agencies or the SWRCB, and the former presence or removal of USTs in connection with property use as a gasoline station could not be verified. Based on this information, it is unlikely the north-adjacent property historically operated as a gasoline station.
- No RECs were identified as a result of the Site reconnaissance. Noteworthy items observed during the Site reconnaissance, including transformers, treated wood, and 55-gallon drum, would not impact air rights. However, the property transaction for which this Phase I ESA supports includes air rights only. These items are not considered AOCs for the purposes of this assessment based upon the proposed transaction type.

9.0 OPINIONS

We have performed a Phase I ESA of the subject Site in accordance with the scope of work and limitations of ASTM E1527-13. The information procured during this investigation was used to identify, to the extent practical and within the limitations of the Scope, RECs associated with the Site due to current or past land use. This assessment has revealed no evidence of RECs in connection with the subject Site. Based upon the findings and conclusions, no further assessment appears warranted at this time.

10.0 DEVIATIONS

There were no deviations to the ASTM Standard Practice associated with the preparation and development of this Phase I ESA.

11.0 REFERENCES

California Department of Conservation, California Geomorphic Provinces Note 36, January 10, 2019. https://www.conservation.ca.gov/cgs/Documents/Publications/Note_36.pdf

California Department of Toxic Substances Control, EnviroStor Database, January 15, 2019. www.envirostor.dtsc.ca.gov.

California Department of Water Resources, Groundwater Basin Boundary Assessment Tool, January 11, 2019. <https://gis.water.ca.gov/app/bbat/>

California Department of Water Resources, SGMA Basin Prioritization Dashboard, January 11, 2019.

California Department of Water Resources, South Coast Hydrologic Region, San Fernando Valley Groundwater Basin, California's Groundwater Bulletin 118. January 11, 2018. <https://water.ca.gov/LegacyFiles/groundwater/bulletin118/basindescriptions/4-12.pdf>

California State Water Rights Board (CSWRB). 1962. Report of Referee: The City of Los Angeles vs. City of San Fernando et al.

City of Los Angeles Fire Department, Public records information request, January 7, 2019. <https://www.lafd.org/fire-prevention/cupa/public-records>

Department of Transportation, National Pipeline Mapping System, January 15, 2019. <https://www.npms.phmsa.dot.gov/PublicViewer/>,

Dibblee, T.W. and Ehrenspeck, H.E. ed., 1992, Geologic map of the Topanga and Canoga Park (south ½) quadrangles, Los Angeles County, California: Dibblee Geologic Foundation, Dibblee Foundation Map DF-35, scale 1:24,000.

Environmental Data Resources, Inc. Aerial Photo Decade Package dated January 4, 2019.

Environmental Data Resources, Inc., Certified Sanborn Map Report dated January 4, 2019.

Environmental Data Resources, Inc., Historical Topographic Map Report dated January 4, 2019.

Environmental Data Resources, Inc., The EDR Radius Map Report with GeoCheck dated January 4, 2019.

Environmental Data Resources, Inc., The EDR-City Directory Image Report dated January 4, 2019.

First American Title Insurance Company, Commitment for Title Insurance, August 1, 2016.

Google Maps, <http://maps.google.com>

Los Angeles County Department of Public Works, Public records information request, January 8, 2019

Los Angeles County Fire Department, Public records information request, January 8, 2019.
[https://lacountyfire.govqa.us/WEBAPP/rs/\(S\(053v4zh4iwffregpsn2wclig\)\)/SupportHome.aspx?sSessionID=2443242CZUKDGMYS\[N\]TXTWZH\[GJNLVFINS\]QFYM](https://lacountyfire.govqa.us/WEBAPP/rs/(S(053v4zh4iwffregpsn2wclig))/SupportHome.aspx?sSessionID=2443242CZUKDGMYS[N]TXTWZH[GJNLVFINS]QFYM)

National Geologic Map Database, NGMDB MapView, January 10, 2019.
https://ngmdb.usgs.gov/Prodesc/proddesc_226.htm

Partner Engineering and Science, Inc., Phase I Environmental Site Assessment, Big 5 Sporting Goods – Encino, 17017 – 17031 Ventura Boulevard, Encino, California 91316, March 9, 2016.

State of California, Division of Oil, Gas, and Geothermal Resources, January 15, 2019.
<http://www.consrv.ca.gov/DOG/index.htm>.

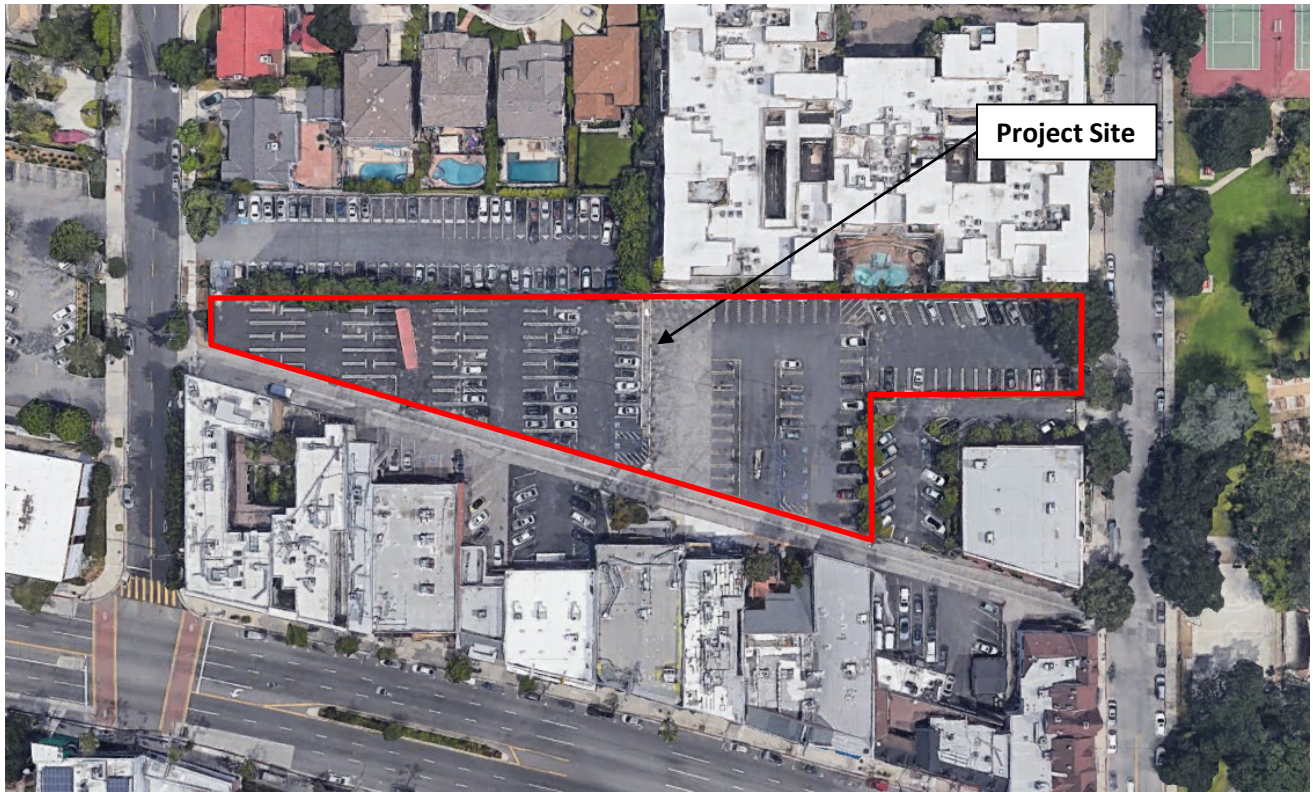
State Water Resources Control Board, GeoTracker Database, 16801 Ventura Well Installation Report 6.10.11_edit 6-13-11, January 14, 2018. <http://geotracker.waterboards.ca.gov/>.

State Water Resources Control Board, GeoTracker Database, SHELL SERVICE STATION, January 14, 2019. http://geotracker.waterboards.ca.gov/profile_report.asp?global_id=T0603731887

State Water Resources Control Board, GeoTracker Database, UNOCAL #1947, January 14, 2019.
http://geotracker.waterboards.ca.gov/profile_report.asp?global_id=T0603702148

United States Department of Transportation, Pipeline and Hazardous Materials Safety Administration, National Pipeline Mapping System, January 15, 2019.
<https://pvnpm.phmsa.dot.gov/PublicViewer/>

Figure



Reference: *Google Maps*



Group Delta Project No. EN400

Project Location Map

Phase I ESA
Encino Site
Encino, California

Figure 1

Appendix A

Preliminary Title Report



First American

Commitment

ALTA Commitment for Title Insurance

ISSUED BY

First American Title Insurance Company

File No: NCS-939387-SA1

COMMITMENT FOR TITLE INSURANCE

Issued By

FIRST AMERICAN TITLE INSURANCE COMPANY

NOTICE

IMPORTANT-READ CAREFULLY: THIS COMMITMENT IS AN OFFER TO ISSUE ONE OR MORE TITLE INSURANCE POLICIES. ALL CLAIMS OR REMEDIES SOUGHT AGAINST THE COMPANY INVOLVING THE CONTENT OF THIS COMMITMENT OR THE POLICY MUST BE BASED SOLELY IN CONTRACT.

THIS COMMITMENT IS NOT AN ABSTRACT OF TITLE, REPORT OF THE CONDITION OF TITLE, LEGAL OPINION, OPINION OF TITLE, OR OTHER REPRESENTATION OF THE STATUS OF TITLE. THE PROCEDURES USED BY THE COMPANY TO DETERMINE INSURABILITY OF THE TITLE, INCLUDING ANY SEARCH AND EXAMINATION, ARE PROPRIETARY TO THE COMPANY, WERE PERFORMED SOLELY FOR THE BENEFIT OF THE COMPANY, AND CREATE NO EXTRACONTRACTUAL LIABILITY TO ANY PERSON, INCLUDING A PROPOSED INSURED.

THE COMPANY'S OBLIGATION UNDER THIS COMMITMENT IS TO ISSUE A POLICY TO A PROPOSED INSURED IDENTIFIED IN SCHEDULE A IN ACCORDANCE WITH THE TERMS AND PROVISIONS OF THIS COMMITMENT. THE COMPANY HAS NO LIABILITY OR OBLIGATION INVOLVING THE CONTENT OF THIS COMMITMENT TO ANY OTHER PERSON.

COMMITMENT TO ISSUE POLICY

Subject to the Notice; Schedule B, Part I-Requirements; Schedule B, Part II-Exceptions; and the Commitment Conditions, ***First American Title Insurance Company***, a Nebraska Corporation (the "Company"), commits to issue the Policy according to the terms and provisions of this Commitment. This Commitment is effective as of the Commitment Date shown in Schedule A for each Policy described in Schedule A, only when the Company has entered in Schedule A both the specified dollar amount as the Proposed Policy Amount and the name of the Proposed Insured.

If all of the Schedule B, Part I-Requirements have not been met within six months after the Commitment Date, this Commitment terminates and the Company's liability and obligation end.

First American Title Insurance Company

Dennis J. Gilmore
President

Jeffrey S. Robinson
Secretary

If this jacket was created electronically, it constitutes an original document.

This page is only a part of a 2016 ALTA® Commitment for Title Insurance issued by First American Title Insurance Company. This Commitment is not valid without the Notice; the Commitment to Issue Policy; the Commitment Conditions; Schedule A; Schedule B, Part I-Requirements; Schedule B, Part II-Exceptions; and a counter-signature by the Company or its issuing agent that may be in electronic form.

Copyright 2006-2016 American Land Title Association. All rights reserved.

The use of this Form (or any derivative thereof) is restricted to ALTA licensees and ALTA members in good standing as of the date of use. All other uses are prohibited. Reprinted under license from the American Land Title Association.

COMMITMENT CONDITIONS

1. DEFINITIONS

- (a) "Knowledge" or "Known": Actual or imputed knowledge, but not constructive notice imparted by the Public Records.
- (b) "Land": The land described in Schedule A and affixed improvements that by law constitute real property. The term "Land" does not include any property beyond the lines of the area described in Schedule A, nor any right, title, interest, estate, or easement in abutting streets, roads, avenues, alleys, lanes, ways, or waterways, but this does not modify or limit the extent that a right of access to and from the Land is to be insured by the Policy.
- (c) "Mortgage": A mortgage, deed of trust, or other security instrument, including one evidenced by electronic means authorized by law.
- (d) "Policy": Each contract of title insurance, in a form adopted by the American Land Title Association, issued or to be issued by the Company pursuant to this Commitment.
- (e) "Proposed Insured": Each person identified in Schedule A as the Proposed Insured of each Policy to be issued pursuant to this Commitment.
- (f) "Proposed Policy Amount": Each dollar amount specified in Schedule A as the Proposed Policy Amount of each Policy to be issued pursuant to this Commitment.
- (g) "Public Records": Records established under state statutes at the Commitment Date for the purpose of imparting constructive notice of matters relating to real property to purchasers for value and without Knowledge.
- (h) "Title": The estate or interest described in Schedule A.

2. If all of the Schedule B, Part I—Requirements have not been met within the time period specified in the Commitment to Issue Policy, this Commitment terminates and the Company's liability and obligation end.

3. The Company's liability and obligation is limited by and this Commitment is not valid without:

- (a) the Notice;
- (b) the Commitment to Issue Policy;
- (c) the Commitment Conditions;
- (d) Schedule A;
- (e) Schedule B, Part I—Requirements;
- (f) Schedule B, Part II—Exceptions; and
- (g) a counter-signature by the Company or its issuing agent that may be in electronic form.

4. COMPANY'S RIGHT TO AMEND

The Company may amend this Commitment at any time. If the Company amends this Commitment to add a defect, lien, encumbrance, adverse claim, or other matter recorded in the Public Records prior to the Commitment Date, any liability of the Company is limited by Commitment Condition 5. The Company shall not be liable for any other amendment to this Commitment.

5. LIMITATIONS OF LIABILITY

- (a) The Company's liability under Commitment Condition 4 is limited to the Proposed Insured's actual expense incurred in the interval between the Company's delivery to the Proposed Insured of the Commitment and the delivery of the amended Commitment, resulting from the Proposed Insured's good faith reliance to:
 - (i) comply with the Schedule B, Part I—Requirements;
 - (ii) eliminate, with the Company's written consent, any Schedule B, Part II—Exceptions; or
 - (iii) acquire the Title or create the Mortgage covered by this Commitment.
- (b) The Company shall not be liable under Commitment Condition 5(a) if the Proposed Insured requested the amendment or had Knowledge of the matter and did not notify the Company about it in writing.
- (c) The Company will only have liability under Commitment Condition 4 if the Proposed Insured would not have incurred the expense had the Commitment included the added matter when the Commitment was first delivered to the Proposed Insured.
- (d) The Company's liability shall not exceed the lesser of the Proposed Insured's actual expense incurred in good faith and described in Commitment Conditions 5(a)(i) through 5(a)(iii) or the Proposed Policy Amount.
- (e) The Company shall not be liable for the content of the Transaction Identification Data, if any.
- (f) In no event shall the Company be obligated to issue the Policy referred to in this Commitment unless all of the Schedule B, Part I—Requirements have been met to the satisfaction of the Company.
- (g) In any event, the Company's liability is limited by the terms and provisions of the Policy.

This page is only a part of a 2016 ALTA® Commitment for Title Insurance issued by First American Title Insurance Company. This Commitment is not valid without the Notice; the Commitment to Issue Policy; the Commitment Conditions; Schedule A; Schedule B, Part I—Requirements; Schedule B, Part II—Exceptions; and a counter-signature by the Company or its issuing agent that may be in electronic form.

Copyright 2006-2016 American Land Title Association. All rights reserved.

The use of this Form (or any derivative thereof) is restricted to ALTA licensees and ALTA members in good standing as of the date of use. All other uses are prohibited. Reprinted under license from the American Land Title Association.

6. LIABILITY OF THE COMPANY MUST BE BASED ON THIS COMMITMENT

- (a) Only a Proposed Insured identified in Schedule A, and no other person, may make a claim under this Commitment.
- (b) Any claim must be based in contract and must be restricted solely to the terms and provisions of this Commitment.
- (c) Until the Policy is issued, this Commitment, as last revised, is the exclusive and entire agreement between the parties with respect to the subject matter of this Commitment and supersedes all prior commitment negotiations, representations, and proposals of any kind, whether written or oral, express or implied, relating to the subject matter of this Commitment.
- (d) The deletion or modification of any Schedule B, Part II—Exception does not constitute an agreement or obligation to provide coverage beyond the terms and provisions of this Commitment or the Policy.
- (e) Any amendment or endorsement to this Commitment must be in writing and authenticated by a person authorized by the Company.
- (f) When the Policy is issued, all liability and obligation under this Commitment will end and the Company's only liability will be under the Policy.

7. IF THIS COMMITMENT HAS BEEN ISSUED BY AN ISSUING AGENT

The issuing agent is the Company's agent only for the limited purpose of issuing title insurance commitments and policies. The issuing agent is not the Company's agent for the purpose of providing closing or settlement services.

8. PRO-FORMA POLICY

The Company may provide, at the request of a Proposed Insured, a pro-forma policy illustrating the coverage that the Company may provide. A pro-forma policy neither reflects the status of Title at the time that the pro-forma policy is delivered to a Proposed Insured, nor is it a commitment to insure.

9. ARBITRATION

Arbitration provision intentionally removed.

This page is only a part of a 2016 ALTA® Commitment for Title Insurance issued by First American Title Insurance Company. This Commitment is not valid without the Notice; the Commitment to Issue Policy; the Commitment Conditions; Schedule A; Schedule B, Part I-Requirements; Schedule B, Part II-Exceptions; and a counter-signature by the Company or its issuing agent that may be in electronic form.

Copyright 2006-2016 American Land Title Association. All rights reserved.

The use of this Form (or any derivative thereof) is restricted to ALTA licensees and ALTA members in good standing as of the date of use. All other uses are prohibited. Reprinted under license from the American Land Title Association.



First American

Schedule A

ALTA Commitment for Title Insurance

ISSUED BY

First American Title Insurance Company

File No: NCS-939387-SA1

Transaction Identification Data for reference only:

Issuing Agent: First American Title Insurance Company National Commercial Services

Commitment No.: NCS-939387-SA1

Property Address: 17017, 17027 and 17031 Ventura Boulevard, Los Angeles, CA 91316

Revision No.:

Issuing Office: 18500 Von Karman Ave, Suite 600, Irvine, CA 92612

Issuing Office File No.: NCS-939387-SA1

Escrow Officer/Assistant: Daisy Howell/Steven Sinohui

Phone: (949)885-2467/(949)885-2469

Email: dhowell@firstam.com/ssinohui@firstam.com

SCHEDULE A

1. Commitment Date: December 06, 2018 at 8:00 AM
2. Policy to be issued:
 - (a) ☒ ALTA® Standard Owner Policy
Proposed Insured: Sunrise Development Inc.
Proposed Policy Amount: \$ 14,000,000.00
 - (b) ☒ ALTA® Extended Loan Policy
Proposed Insured: To Be Determined
Proposed Policy Amount: \$ To Be Determined
 - (c) ☐ ALTA® Policy
Proposed Insured:
Proposed Policy Amount: \$
3. The estate or interest in the Land described or referred to in this Commitment is

Fee
4. The Title is, [at the Commitment Date, vested in:](#)

17017 Ventura, LLC, a California limited liability company
5. The Land is described as follows:

See Exhibit "A" attached hereto and made a part hereof

This page is only a part of a 2016 ALTA® Commitment for Title Insurance issued by First American Title Insurance Company. This Commitment is not valid without the Notice; the Commitment to Issue Policy; the Commitment Conditions; Schedule A; Schedule B, Part I-Requirements; Schedule B, Part II-Exceptions; and a counter-signature by the Company or its issuing agent that may be in electronic form.

Copyright 2006-2016 American Land Title Association. All rights reserved.

The use of this Form (or any derivative thereof) is restricted to ALTA licensees and ALTA members in good standing as of the date of use. All other uses are prohibited. Reprinted under license from the American Land Title Association.



First American

Schedule BI & BII

ALTA Commitment for Title Insurance

ISSUED BY

First American Title Insurance Company

File No: NCS-939387-SA1

Commitment No.: NCS-939387-SA1

SCHEDULE B, PART I

Requirements

All of the following Requirements must be met:

- A. The Proposed Insured must notify the Company in writing of the name of any party not referred to in this Commitment who will obtain an interest in the Land or who will make a loan on the Land. The Company may then make additional Requirements or Exceptions.
- B. Pay the agreed amount for the estate or interest to be insured.
- C. Pay the premiums, fees, and charges for the Policy to the Company.
- D. Documents satisfactory to the Company that convey the Title or create the Mortgage to be insured, or both, must be properly authorized, executed, delivered, and recorded in the Public Records.
- E. Releases(s) or Reconveyance(s) of Item(s): 35
- F. Other: None
- G. You must give us the following information:
 - a. Any off record leases, surveys, etc.
 - b. Statement(s) of Identity, all parties.
 - c. Other: None

The following additional requirements, as indicated by "X", must be met:

- ☒ H. Provide information regarding any off-record matters, which may include, but are not limited to: leases, recent works of improvement, or commitment statements in effect under the Environmental Responsibility Acceptance Act, Civil Code Section 850, et seq.

The Company's Owner's Affidavit form (as provided by the company) must be completed and submitted prior to close in order to satisfy this requirement. This Commitment will then be subject to such further exceptions and/or requirements as may be deemed necessary.

- ☐ I. An ALTA/NSPS survey of recent date, which complies with the current minimum standard detail requirements for ALTA/NSPS land title surveys, must be submitted to the Company for review. This Commitment will then be subject to such further exceptions and/or

This page is only a part of a 2016 ALTA® Commitment for Title Insurance issued by First American Title Insurance Company. This Commitment is not valid without the Notice; the Commitment to Issue Policy; the Commitment Conditions; Schedule A; Schedule B, Part I-Requirements; Schedule B, Part II-Exceptions; and a counter-signature by the Company or its issuing agent that may be in electronic form.

Copyright 2006-2016 American Land Title Association. All rights reserved.

The use of this Form (or any derivative thereof) is restricted to ALTA licensees and ALTA members in good standing as of the date of use. All other uses are prohibited. Reprinted under license from the American Land Title Association.

requirements as may be deemed necessary.

- ☒ J. The following LLC documentation is required from:
- (i) a copy of the Articles of Organization
 - (ii) a copy of the Operating Agreement, if applicable
 - (iii) a Certificate of Good Standing and/or other evidence of current Authority to Conduct Business within the State
 - (iv) express Company Consent to the current transaction
- ☐ K. The following partnership documentation is required :
- (i) a copy of the partnership agreement, including all applicable amendments thereto
 - (ii) a Certificate of Good Standing and/or other evidence of current Authority to Conduct Business within the State
 - (iii) express Partnership Consent to the current transaction
- ☐ L. The following corporation documentation is required:
- (i) a copy of the Articles of Incorporation
 - (ii) a copy of the Bylaws, including all applicable Amendments thereto
 - (iii) a Certificate of Good Standing and/or other evidence of current Authority to Conduct Business within the State
 - (iv) express Corporate Resolution consenting to the current transaction
- ☒ M. Based upon the Company's review of that certain partnership/operating agreement dated **Not disclosed** for the proposed insured herein, the following requirements must be met: Any further amendments to said agreement must be submitted to the Company, together with an affidavit from one of the general partners or members stating that it is a true copy, that said partnership or limited liability company is in full force and effect, and that there have been no further amendments to the agreement. This Commitment will then be subject to such further requirements as may be deemed necessary.
- ☐ N. A copy of the complete lease, as referenced in Schedule A, #3 herein, together with any amendments and/or assignments thereto, must be submitted to the Company for review, along with an affidavit executed by the present lessee stating that it is a true copy, that the lease is in full force and effect, and that there have been no further amendments to the lease. This Commitment will then be subject to such further requirements as may be deemed necessary.
- ☒ O. Approval from the Company's Underwriting Department must be obtained for issuance of the policy contemplated herein and any endorsements requested thereunder. This Commitment will then be subject to such further requirements as may be required to obtain such approval.
- ☐ P. Potential additional requirements, if ALTA Extended coverage is contemplated hereunder, and work on the land has commenced prior to close, some or all of the following requirements, and any other requirements which may be deemed necessary, may need to be met:

This page is only a part of a 2016 ALTA® Commitment for Title Insurance issued by First American Title Insurance Company. This Commitment is not valid without the Notice; the Commitment to Issue Policy; the Commitment Conditions; Schedule A; Schedule B, Part I-Requirements; Schedule B, Part II-Exceptions; and a counter-signature by the Company or its issuing agent that may be in electronic form.

Copyright 2006-2016 American Land Title Association. All rights reserved.

The use of this Form (or any derivative thereof) is restricted to ALTA licensees and ALTA members in good standing as of the date of use. All other uses are prohibited. Reprinted under license from the American Land Title Association.

- ☐ Q. The Company's "Indemnity Agreement I" must be executed by the appropriate parties.
- ☐ R. Financial statements from the appropriate parties must be submitted to the Company for review.
- ☐ S. A copy of the construction contract must be submitted to the Company for review.
- ☐ T. An inspection of the Land must be performed by the Company for verification of the phase of construction.
- ☐ U. The Company's "Mechanic's Lien Risk Addendum" form must be completed by a Company employee, based upon information furnished by the appropriate parties involved.

This page is only a part of a 2016 ALTA® Commitment for Title Insurance issued by First American Title Insurance Company. This Commitment is not valid without the Notice; the Commitment to Issue Policy; the Commitment Conditions; Schedule A; Schedule B, Part I-Requirements; Schedule B, Part II-Exceptions; and a counter-signature by the Company or its issuing agent that may be in electronic form.

Copyright 2006-2016 American Land Title Association. All rights reserved.

The use of this Form (or any derivative thereof) is restricted to ALTA licensees and ALTA members in good standing as of the date of use. All other uses are prohibited. Reprinted under license from the American Land Title Association.



First American

Schedule BI & BII (Cont.)

ALTA Commitment for Title Insurance

ISSUED BY

First American Title Insurance Company

File No: NCS-939387-SA1

Commitment No.: NCS-939387-SA1

SCHEDULE B, PART II

Exceptions

THIS COMMITMENT DOES NOT REPUBLISH ANY COVENANT, CONDITION, RESTRICTION, OR LIMITATION CONTAINED IN ANY DOCUMENT REFERRED TO IN THIS COMMITMENT TO THE EXTENT THAT THE SPECIFIC COVENANT, CONDITION, RESTRICTION, OR LIMITATION VIOLATES STATE OR FEDERAL LAW BASED ON RACE, COLOR, RELIGION, SEX, SEXUAL ORIENTATION, GENDER IDENTITY, HANDICAP, FAMILIAL STATUS, OR NATIONAL ORIGIN.

The Policy will not insure against loss or damage resulting from the terms and provisions of any lease or easement identified in Schedule A, and will include the following Exceptions unless cleared to the satisfaction of the Company:

1. Any defect, lien, encumbrance, adverse claim, or other matter that appears for the first time in the Public Records or is created, attaches, or is disclosed between the Commitment Date and the date on which all of the Schedule B, Part I-Requirements are met.
2. (a) Taxes or assessments that are not shown as existing liens by the records of any taxing authority that levies taxes or assessments on real property or by the Public Records; (b) proceedings by a public agency that may result in taxes or assessments, or notices of such proceedings, whether or not shown by the records of such agency or by the Public Records.
3. Any facts, rights, interests, or claims that are not shown by the Public Records but that could be ascertained by an inspection of the Land or that may be asserted by persons in possession of the Land.
4. Easements, liens or encumbrances, or claims thereof, not shown by the Public Records.
5. Any encroachment, encumbrance, violation, variation, or adverse circumstance affecting the Title that would be disclosed by an accurate and complete land survey of the Land and not shown by the Public Records.
6. (a) Unpatented mining claims; (b) reservations or exceptions in patents or in Acts authorizing the issuance thereof; (c) water rights, claims or title to water, whether or not the matters excepted under (a), (b), or (c) are shown by the Public Records.

The Following Matters Affect Parcels 1, 2 and 3:

This page is only a part of a 2016 ALTA® Commitment for Title Insurance issued by First American Title Insurance Company. This Commitment is not valid without the Notice; the Commitment to Issue Policy; the Commitment Conditions; Schedule A; Schedule B, Part I-Requirements; Schedule B, Part II-Exceptions; and a counter-signature by the Company or its issuing agent that may be in electronic form.

Copyright 2006-2016 American Land Title Association. All rights reserved.

The use of this Form (or any derivative thereof) is restricted to ALTA licensees and ALTA members in good standing as of the date of use. All other uses are prohibited. Reprinted under license from the American Land Title Association.

7. Covenants, conditions, restrictions and easements in the document recorded as [Book 822, Page 321](#) of Official Records, which provide that a violation thereof shall not defeat or render invalid the lien of any first mortgage or deed of trust made in good faith and for value, but deleting any covenant, condition, or restriction indicating a preference, limitation or discrimination based on race, color, religion, sex, sexual orientation, familial status, disability, handicap, national origin, genetic information, gender, gender identity, gender expression, source of income (as defined in California Government Code § 12955(p)) or ancestry, to the extent such covenants, conditions or restrictions violation 42 U.S.C. § 3604(c) or California Government Code § 12955. Lawful restrictions under state and federal law on the age of occupants in senior housing or housing for older persons shall not be construed as restrictions based on familial status.
8. An easement for pole lines and incidental purposes in the document recorded as [Book 2847, Page 181](#) of Official Records.
9. Covenants, conditions, restrictions and easements in the document recorded as [Book 3069, Page 169](#) of Official Records, which provide that a violation thereof shall not defeat or render invalid the lien of any first mortgage or deed of trust made in good faith and for value, but deleting any covenant, condition, or restriction indicating a preference, limitation or discrimination based on race, color, religion, sex, sexual orientation, familial status, disability, handicap, national origin, genetic information, gender, gender identity, gender expression, source of income (as defined in California Government Code § 12955(p)) or ancestry, to the extent such covenants, conditions or restrictions violation 42 U.S.C. § 3604(c) or California Government Code § 12955. Lawful restrictions under state and federal law on the age of occupants in senior housing or housing for older persons shall not be construed as restrictions based on familial status.
10. An easement for construction, operation, maintenance and repair of a storm sewer and incidental purposes, recorded May 05, 1943 as [Book 19960, Page 292](#) of Official Records.
In Favor of: Title Insurance and Trust Company, a Corporation Organized
under the laws of the state of california
Affects: as described therein
11. An easement for storm sewer and incidental purposes in the document recorded September 17, 1954 as Instrument No. [3926](#) of Official Records.
12. An easement for pole lines and incidental purposes in the document recorded September 27, 1954 as Instrument No. [3114](#) of Official Records.
13. The terms and provisions contained in the document entitled "A covenant and agreement" recorded December 03, 1957 as Instrument No. [3104](#) of Official Records.
14. An easement for pole lines and incidental purposes in the document recorded July 18, 1958 as Instrument No. [4199](#) of Official Records.
15. The terms, provisions and easement(s) contained in the document entitled "Declaration Establishing Reciprocal Parking Easements and Subordination Agreement" recorded March 13, 1998 as Instrument No. [98-415503](#) of Official Records.

The Following Matters Affect Parcel 4:

16. An easement for road and incidental purposes in the document recorded as [Book 18748, Page 377](#) of Official Records.

This page is only a part of a 2016 ALTA® Commitment for Title Insurance issued by First American Title Insurance Company. This Commitment is not valid without the Notice; the Commitment to Issue Policy; the Commitment Conditions; Schedule A; Schedule B, Part I-Requirements; Schedule B, Part II-Exceptions; and a counter-signature by the Company or its issuing agent that may be in electronic form.

Copyright 2006-2016 American Land Title Association. All rights reserved.

The use of this Form (or any derivative thereof) is restricted to ALTA licensees and ALTA members in good standing as of the date of use. All other uses are prohibited. Reprinted under license from the American Land Title Association.

17. An easement for road and incidental purposes in the document recorded as [Book 18664, Page 391](#) of Official Records.

18. The effect of a recital in the deed

Recording No: in [Book 18561 Page 190](#), of Official Records

Reference is hereby made to said document for full particulars.

19. The terms and provisions contained in the document entitled "A Covenant and Agreement" recorded December 03, 1957 as Instrument No. [3104](#) of Official Records.

20. Terms and provisions of an unrecorded lease dated November 17, 1994, by and between Janet Sandell, a married woman, as her sole and separate property as lessor and United Merchandising Corp., a California corporation as lessee, as disclosed by a Memorandum of Lease recorded January 05, 1995 as Instrument No. [95-12307](#) of Official Records.

Defects, liens, encumbrances or other matters affecting the leasehold estate, whether or not shown by the public records are not shown herein.

Said Memorandum of Lease does not contain Term of the Lease

The Following Matters Affect Parcel 5:

21. Covenants, conditions, restrictions and easements in the document recorded as [Book 822, Page 321](#) of Official Records, which provide that a violation thereof shall not defeat or render invalid the lien of any first mortgage or deed of trust made in good faith and for value, but deleting any covenant, condition, or restriction indicating a preference, limitation or discrimination based on race, color, religion, sex, sexual orientation, familial status, disability, handicap, national origin, genetic information, gender, gender identity, gender expression, source of income (as defined in California Government Code § 12955(p)) or ancestry, to the extent such covenants, conditions or restrictions violation 42 U.S.C. § 3604(c) or California Government Code § 12955. Lawful restrictions under state and federal law on the age of occupants in senior housing or housing for older persons shall not be construed as restrictions based on familial status.

22. An easement for pole lines and incidental purposes in the document recorded as [Book 2847, Page 181](#) of Official Records.

23. An easement for sewer and incidental purposes in the document recorded as [Book 3427, Page 96](#) of Official Records.

24. An easement for construction, operation, maintenance and repair pole lines and incidental purposes in the document recorded July 03, 1947 as Instrument No. [257](#) of Official Records.

25. Terms and provisions of an unrecorded lease dated November 17, 1994, by and between Janet Sandell, a married woman, as her sole and separate property as lessor and United Merchandising Corp., a California corporation as lessee, as disclosed by a Memorandum of Lease recorded January 05, 1995 as Instrument No. [95-12307](#) of Official Records.

This page is only a part of a 2016 ALTA® Commitment for Title Insurance issued by First American Title Insurance Company. This Commitment is not valid without the Notice; the Commitment to Issue Policy; the Commitment Conditions; Schedule A; Schedule B, Part I-Requirements; Schedule B, Part II-Exceptions; and a counter-signature by the Company or its issuing agent that may be in electronic form.

Copyright 2006-2016 American Land Title Association. All rights reserved.

The use of this Form (or any derivative thereof) is restricted to ALTA licensees and ALTA members in good standing as of the date of use. All other uses are prohibited. Reprinted under license from the American Land Title Association.

Defects, liens, encumbrances or other matters affecting the leasehold estate, whether or not shown by the public records are not shown herein.

Said Memorandum of Lease does not contain Term of the Lease

The Following Matters Affect All Parcels:

26. General and special taxes and assessments for the fiscal year 2018-2019.
- | | |
|---------------------|-------------------------|
| First Installment: | \$15,200.18, DELINQUENT |
| Penalty: | \$1,520.01 |
| Second Installment: | \$15,200.18, OPEN |
| Penalty: | \$0.00 |
| Tax Rate Area: | 00016 |
| A. P. No.: | 2258-013-020 |

(Affects Parcel 4)

27. General and special taxes and assessments for the fiscal year 2018-2019.
- | | |
|---------------------|------------------------|
| First Installment: | \$6,914.72, DELINQUENT |
| Penalty: | \$691.47 |
| Second Installment: | \$6,914.71, OPEN |
| Penalty: | \$0.00 |
| Tax Rate Area: | 00016 |
| A. P. No.: | 2258-013-021 |

(Affects Portion of Parcel 2)

28. General and special taxes and assessments for the fiscal year 2018-2019.
- | | |
|---------------------|------------------------|
| First Installment: | \$8,156.65, DELINQUENT |
| Penalty: | \$815.66 |
| Second Installment: | \$8,156.63, OPEN |
| Penalty: | \$0.00 |
| Tax Rate Area: | 00016 |
| A. P. No.: | 2258-013-022 |

(Affects Portion of Parcel 2)

29. General and special taxes and assessments for the fiscal year 2018-2019.
- | | |
|---------------------|------------------------|
| First Installment: | \$9,685.00, DELINQUENT |
| Penalty: | \$968.50 |
| Second Installment: | \$9,684.99, OPEN |
| Penalty: | \$0.00 |
| Tax Rate Area: | 00016 |
| A. P. No.: | 2258-014-001 |

(Affects Parcel 1)

This page is only a part of a 2016 ALTA® Commitment for Title Insurance issued by First American Title Insurance Company. This Commitment is not valid without the Notice; the Commitment to Issue Policy; the Commitment Conditions; Schedule A; Schedule B, Part I-Requirements; Schedule B, Part II-Exceptions; and a counter-signature by the Company or its issuing agent that may be in electronic form.

Copyright 2006-2016 American Land Title Association. All rights reserved.

The use of this Form (or any derivative thereof) is restricted to ALTA licensees and ALTA members in good standing as of the date of use. All other uses are prohibited. Reprinted under license from the American Land Title Association.

30. General and special taxes and assessments for the fiscal year 2018-2019.
First Installment: \$7,618.60, DELINQUENT
Penalty: \$761.86
Second Installment: \$7,618.59, OPEN
Penalty: \$0.00
Tax Rate Area: 00016
A. P. No.: 2258-015-014

(Affects Parcel 5)

31. General and special taxes and assessments for the fiscal year 2018-2019.
First Installment: \$4,402.02, DELINQUENT
Penalty: \$440.20
Second Installment: \$4,402.02, OPEN
Penalty: \$0.00
Tax Rate Area: 00016
A. P. No.: 2258-015-015

(Affects Parcel 3)

32. General and special taxes and assessments for the fiscal year 2018-2019.
First Installment: \$7,606.99, DELINQUENT
Penalty: \$760.69
Second Installment: \$7,606.98, OPEN
Penalty: \$0.00
Tax Rate Area: 00016
A. P. No.: 2258-015-016

(Affects Parcel 6)

33. A notice of assessment recorded June 27, 2003 as Instrument No. [03-1857707](#) of Official Records ,
executed by Deputy City Clerk of the City of Los Angeles, State of California.

(Affects Parcels 1, 3, 5 and 6)

34. The lien of supplemental taxes, if any, assessed pursuant to Chapter 3.5 commencing with Section 75
of the California Revenue and Taxation Code.

35. A deed of trust to secure an original indebtedness of \$5,700,000.00 recorded November 16, 2016 as
Instrument No. [20161434307](#) of Official Records.

Dated: November 10, 2016
Trustor: 17017 Ventura, LLC, a California limited liability company
Trustee: JPMorgan Chase Bank, N.A.
Beneficiary: JPMorgan Chase Bank, N.A.

36. Water rights, claims or title to water, whether or not shown by the public records.

(Affects Parcels 1, 3, 5 and 6)

This page is only a part of a 2016 ALTA® Commitment for Title Insurance issued by First American Title Insurance Company. This Commitment is not valid without the Notice; the Commitment to Issue Policy; the Commitment Conditions; Schedule A; Schedule B, Part I-Requirements; Schedule B, Part II-Exceptions; and a counter-signature by the Company or its issuing agent that may be in electronic form.

Copyright 2006-2016 American Land Title Association. All rights reserved.

The use of this Form (or any derivative thereof) is restricted to ALTA licensees and ALTA members in good standing as of the date of use. All other uses are prohibited. Reprinted under license from the American Land Title Association.

37. Rights of parties in possession.

This page is only a part of a 2016 ALTA® Commitment for Title Insurance issued by First American Title Insurance Company. This Commitment is not valid without the Notice; the Commitment to Issue Policy; the Commitment Conditions; Schedule A; Schedule B, Part I-Requirements; Schedule B, Part II-Exceptions; and a counter-signature by the Company or its issuing agent that may be in electronic form.

Copyright 2006-2016 American Land Title Association. All rights reserved.

The use of this Form (or any derivative thereof) is restricted to ALTA licensees and ALTA members in good standing as of the date of use. All other uses are prohibited. Reprinted under license from the American Land Title Association.

ALERT - CA Senate Bill 2 imposes an additional fee of \$75 up to \$225 at the time of recording on certain transactions effective January 1, 2018. Please contact your First American Title representative for more information on how this may affect your closing.

1. According to the latest available equalized assessment roll in the office of the county tax assessor, there is located on the land a(n) Commercial Structure known as 17017, 17027 and 17031 Ventura Boulevard, Los Angeles, CA.

(Affects Parcels 2 and 4)

2. According to the latest available equalized assessment roll in the office of the county tax assessor, there is located on the land a(n) Commercial Structure known as Situs Unavailable, Los Angeles, CA.

(Affects Parcels 1, 3, 5 and 6)

3. According to the public records, there has been no conveyance of the land within a period of twenty-four months prior to the date of this report, except as follows:

None

4. This preliminary report/commitment was prepared based upon an application for a policy of title insurance that identified land by street address or assessor's parcel number only. It is the responsibility of the applicant to determine whether the land referred to herein is in fact the land that is to be described in the policy or policies to be issued.

The map attached, if any, may or may not be a survey of the land depicted thereon. First American Title Insurance Company expressly disclaims any liability for loss or damage which may result from reliance on this map except to the extent coverage for such loss or damage is expressly provided by the terms and provisions of this Commitment or the Policy, if any, to which the map is attached.

This page is only a part of a 2016 ALTA® Commitment for Title Insurance issued by First American Title Insurance Company. This Commitment is not valid without the Notice; the Commitment to Issue Policy; the Commitment Conditions; Schedule A; Schedule B, Part I-Requirements; Schedule B, Part II-Exceptions; and a counter-signature by the Company or its issuing agent that may be in electronic form.

Copyright 2006-2016 American Land Title Association. All rights reserved.

The use of this Form (or any derivative thereof) is restricted to ALTA licensees and ALTA members in good standing as of the date of use. All other uses are prohibited. Reprinted under license from the American Land Title Association.



First American

ISSUED BY

First American Title Insurance Company

File No: NCS-939387-SA1

Exhibit A

File No.: NCS-939387-SA1

The Land referred to herein below is situated in the City of Los Angeles, County of Los Angeles, State of California, and is described as follows:

PARCEL 1:

LOT 21 OF BLOCK "G" OF THE ENCINO TRACT, IN THE CITY OF LOS ANGELES, COUNTY OF LOS ANGELES, STATE OF CALIFORNIA, AS PER MAP RECORDED IN [BOOK 61 PAGES 82 AND 83](#) OF MAPS, IN THE OFFICE OF THE COUNTY RECORDER OF SAID COUNTY.

PARCEL 2:

LOTS 9, 10, 11 AND THE WESTERLY 6.88 FEET OF LOT 8, IN BLOCK "G" OF THE ENCINO TRACT, IN THE CITY OF LOS ANGELES, COUNTY OF LOS ANGELES, STATE OF CALIFORNIA, AS PER MAP RECORDED IN [BOOK 61, PAGES 82 AND 83](#) OF MAPS, AS SHOWN ON THE MAP FILED IN [BOOK 64 PAGE 37](#) OF RECORD OF SURVEYS, IN THE OFFICE OF THE COUNTY RECORDER OF SAID COUNTY.

EXCEPTING THEREFROM THOSE PORTIONS THEREOF LYING WITHIN THE LINES OF OCCUPATION ON THE GROUND OF THE ALLEY ABUTTING LOTS 10 AND 11 ON THE NORTH, FROM INFORMATION COMMUNICATED TO THE SELLER, IT WOULD APPEAR THAT SAID ALLEY AS SO OCCUPIED OVERLAPS THE NORTHERLY LINE OF SAID LOTS 10 AND 11 FROM A DISTANCE OF 0.35 FEET MORE OR LESS AT THE NORTHEAST CORNER OF SAID LOT 10 TO A DISTANCE OF 0.11 FEET MORE OR LESS, AT THE NORTHWEST CORNER OF SAID LOT 11.

PARCEL 3:

THE EAST 150 FEET OF LOT 44 OF BLOCK G OF THE ENCINO TRACT, IN THE CITY OF LOS ANGELES, COUNTY OF LOS ANGELES, STATE OF CALIFORNIA, AS PER MAP RECORDED IN [BOOK 61 PAGES 82 AND 83](#) OF MAPS, IN THE OFFICE OF THE COUNTY RECORDER OF SAID COUNTY.

PARCEL 4:

LOTS 6, 7 AND 8 IN BLOCK G OF THE ENCINO TRACT, IN THE CITY OF LOS ANGELES, COUNTY OF LOS ANGELES, STATE OF CALIFORNIA, AS PER MAP RECORDED IN [BOOK 61 PAGES 82 AND 83](#) OF MAPS, IN THE OFFICE OF THE COUNTY RECORDER OF SAID COUNTY.

EXCEPT THAT PORTION OF SAID LOT 8 DESCRIBED AS FOLLOWS:

BEGINNING AT THE SOUTHEAST CORNER OF LOT 9 OF SAID BLOCK G OF THE ENCINO TRACT; THENCE SOUTH 74° 16' 35" EAST ALONG THE SOUTHERLY LINE OF SAID LOT 8, A DISTANCE OF 6.88 FEET; THENCE NORTH 0° 03' 29" WEST PARALLEL WITH THE EAST LINE OF SAID LOT 9, A DISTANCE OF 125.01 FEET TO THE NORTHERLY LINE OF SAID LOT 8; THENCE NORTH 74° 15' 53" WEST ALONG SAID NORTHERLY LINE, 6.88 FEET TO THE NORTHEAST CORNER OF SAID LOT 9, THENCE SOUTH 0° 03' 29" EAST ALONG SAID EAST LINE OF LOT 9, A DISTANCE OF 125.01 FEET TO THE POINT OF BEGINNING.

This page is only a part of a 2016 ALTA® Commitment for Title Insurance issued by First American Title Insurance Company. This Commitment is not valid without the Notice; the Commitment to Issue Policy; the Commitment Conditions; Schedule A; Schedule B, Part I-Requirements; Schedule B, Part II-Exceptions; and a counter-signature by the Company or its issuing agent that may be in electronic form.

Copyright 2006-2016 American Land Title Association. All rights reserved.

The use of this Form (or any derivative thereof) is restricted to ALTA licensees and ALTA members in good standing as of the date of use. All other uses are prohibited. Reprinted under license from the American Land Title Association.

PARCEL 5:

THE WESTERLY 150 FEET OF LOT 45, MEASURED ALONG THE NORTHERLY LINE OF SAID LOT 45 OF BLOCK G OF THE ENCINO TRACT AND THE WESTERLY 150 FEET, MEASURED ALONG THE NORTHERLY LINE OF LOT 44 OF BLOCK G, ENCINO TRACT, IN THE CITY OF LOS ANGELES, COUNTY OF LOS ANGELES, STATE OF CALIFORNIA, AS PER MAP RECORDED IN [BOOK 61 PAGES 82 AND 83](#) OF MAPS, IN THE OFFICE OF THE COUNTY RECORDER OF SAID COUNTY.

PARCEL 6:

THE WESTERLY 150 FEET OF LOT 44, MEASURED ALONG THE NORTHERLY LINE OF SAID LOT 45 OF BLOCK G OF THE ENCINO TRACT AND THE WESTERLY 150 FEET, MEASURED ALONG THE NORTHERLY LINE OF LOT 44 OF BLOCK G, ENCINO TRACT, IN THE CITY OF LOS ANGELES, COUNTY OF LOS ANGELES, STATE OF CALIFORNIA, AS PER MAP RECORDED IN [BOOK 61 PAGES 82 AND 83](#) OF MAPS, IN THE OFFICE OF THE COUNTY RECORDER OF SAID COUNTY.

This page is only a part of a 2016 ALTA® Commitment for Title Insurance issued by First American Title Insurance Company. This Commitment is not valid without the Notice; the Commitment to Issue Policy; the Commitment Conditions; Schedule A; Schedule B, Part I-Requirements; Schedule B, Part II-Exceptions; and a counter-signature by the Company or its issuing agent that may be in electronic form.

Copyright 2006-2016 American Land Title Association. All rights reserved.

The use of this Form (or any derivative thereof) is restricted to ALTA licensees and ALTA members in good standing as of the date of use. All other uses are prohibited. Reprinted under license from the American Land Title Association.

Appendix B

Site Photographs



Group Delta Consultants

Site Photographs

PROJECT NAME	Encino Site	PROJECT No.	EN400	SHEET	1	OF	3
--------------	-------------	-------------	-------	-------	---	----	---



PROJECT PHOTOGRAPHIC NUMBER			1	
DESCRIPTION	View of the southeast portion of the Site.			
PHOTOGRAPHED BY	ND	DATE	02-07-2019	



PROJECT PHOTOGRAPHIC NUMBER			2	
DESCRIPTION	View of the southwest portion of the Site.			
PHOTOGRAPHED BY	ND		DATE	02-07-2019



Group Delta Consultants

Site Photographs

PROJECT NAME	Encino Site	PROJECT No.	EN400	SHEET	2	OF	3
--------------	-------------	-------------	-------	-------	---	----	---



PROJECT PHOTOGRAPHIC NUMBER			3	
DESCRIPTION	View of the northeast portion of the Site.			
PHOTOGRAPHED BY	ND		DATE	02-07-2019



PROJECT PHOTOGRAPHIC NUMBER			4	
DESCRIPTION	View of the northwest portion of the Site.			
PHOTOGRAPHED BY	ND		DATE	02-07-2019



Group Delta Consultants

Site Photographs

PROJECT NAME	Encino Site	PROJECT No.	EN400	SHEET	3	OF	3
--------------	-------------	-------------	-------	-------	---	----	---



PROJECT PHOTOGRAPHIC NUMBER			3	
DESCRIPTION	View of the western portion of the Site.			
PHOTOGRAPHED BY	ND		DATE	02-07-2019



PROJECT PHOTOGRAPHIC NUMBER			4	
DESCRIPTION	View of the eastern portion of the Site.			
PHOTOGRAPHED BY	ND		DATE	02-07-2019



Group Delta Consultants

Site Photographs

PROJECT NAME	Encino Site	PROJECT No.	EN400	SHEET	3	OF	3
--------------	-------------	-------------	-------	-------	---	----	---



PROJECT PHOTOGRAPHIC NUMBER			3	
DESCRIPTION	View of the southern portion of the Site.			
PHOTOGRAPHED BY	ND	DATE	02-07-2019	



PROJECT PHOTOGRAPHIC NUMBER			4	
DESCRIPTION	View of the northern portion of the Site.			
PHOTOGRAPHED BY	ND	DATE	02-07-2019	



Group Delta Consultants

Site Photographs

PROJECT NAME	Encino Site	PROJECT No.	EN400	SHEET	3	OF	3
--------------	-------------	-------------	-------	-------	---	----	---



PROJECT PHOTOGRAPHIC NUMBER			3	
DESCRIPTION	View of the containers stored on the western portion of the Site.			
PHOTOGRAPHED BY	ND		DATE	02-07-2019



PROJECT PHOTOGRAPHIC NUMBER			4	
DESCRIPTION	View of the pad-mounted transformer located along the western Site boundary.			
PHOTOGRAPHED BY	ND		DATE	02-07-2019

PROJECT NAME	Encino Site	PROJECT No.	EN400	SHEET	3	OF	3
--------------	-------------	-------------	-------	-------	---	----	---



PROJECT PHOTOGRAPHIC NUMBER			3	
DESCRIPTION	View of the pole-mounted transformer located near the center of the Site.			
PHOTOGRAPHED BY	ND		DATE	02-07-2019



PROJECT PHOTOGRAPHIC NUMBER		4	
DESCRIPTION	View of the USA paint markings observed on the northern portion of the Site.		
PHOTOGRAPHED BY	ND	DATE	02-07-2019

Appendix C

Environmental Data Resources, Inc. Report (Radius Search Map, Sanborn Maps, Aerial Photographs, Topographic Maps, & City Directories)

Sunrise Encino Site

Not Reported

Encino, CA 91316

Inquiry Number: 5526257.2s

January 04, 2019

The EDR Radius Map™ Report with GeoCheck®



6 Armstrong Road, 4th floor
Shelton, CT 06484
Toll Free: 800.352.0050
www.edrnet.com

TABLE OF CONTENTS

<u>SECTION</u>	<u>PAGE</u>
Executive Summary	ES1
Overview Map	2
Detail Map	3
Map Findings Summary	4
Map Findings	9
Orphan Summary	55
Government Records Searched/Data Currency Tracking	GR-1
 <u>GEOCHECK ADDENDUM</u>	
Physical Setting Source Addendum	A-1
Physical Setting Source Summary	A-2
Physical Setting SSURGO Soil Map	A-5
Physical Setting Source Map	A-9
Physical Setting Source Map Findings	A-11
Physical Setting Source Records Searched	PSGR-1

Thank you for your business.
Please contact EDR at 1-800-352-0050
with any questions or comments.

Disclaimer - Copyright and Trademark Notice

This Report contains certain information obtained from a variety of public and other sources reasonably available to Environmental Data Resources, Inc. It cannot be concluded from this Report that coverage information for the target and surrounding properties does not exist from other sources. **NO WARRANTY EXPRESSED OR IMPLIED, IS MADE WHATSOEVER IN CONNECTION WITH THIS REPORT. ENVIRONMENTAL DATA RESOURCES, INC. SPECIFICALLY DISCLAIMS THE MAKING OF ANY SUCH WARRANTIES, INCLUDING WITHOUT LIMITATION, MERCHANTABILITY OR FITNESS FOR A PARTICULAR USE OR PURPOSE. ALL RISK IS ASSUMED BY THE USER. IN NO EVENT SHALL ENVIRONMENTAL DATA RESOURCES, INC. BE LIABLE TO ANYONE, WHETHER ARISING OUT OF ERRORS OR OMISSIONS, NEGLIGENCE, ACCIDENT OR ANY OTHER CAUSE, FOR ANY LOSS OF DAMAGE, INCLUDING, WITHOUT LIMITATION, SPECIAL, INCIDENTAL, CONSEQUENTIAL, OR EXEMPLARY DAMAGES. ANY LIABILITY ON THE PART OF ENVIRONMENTAL DATA RESOURCES, INC. IS STRICTLY LIMITED TO A REFUND OF THE AMOUNT PAID FOR THIS REPORT.** Purchaser accepts this Report "AS IS". Any analyses, estimates, ratings, environmental risk levels or risk codes provided in this Report are provided for illustrative purposes only, and are not intended to provide, nor should they be interpreted as providing any facts regarding, or prediction or forecast of, any environmental risk for any property. Only a Phase I Environmental Site Assessment performed by an environmental professional can provide information regarding the environmental risk for any property. Additionally, the information provided in this Report is not to be construed as legal advice.

Copyright 2018 by Environmental Data Resources, Inc. All rights reserved. Reproduction in any media or format, in whole or in part, of any report or map of Environmental Data Resources, Inc., or its affiliates, is prohibited without prior written permission.

EDR and its logos (including Sanborn and Sanborn Map) are trademarks of Environmental Data Resources, Inc. or its affiliates. All other trademarks used herein are the property of their respective owners.

EXECUTIVE SUMMARY

A search of available environmental records was conducted by Environmental Data Resources, Inc (EDR). The report was designed to assist parties seeking to meet the search requirements of EPA's Standards and Practices for All Appropriate Inquiries (40 CFR Part 312), the ASTM Standard Practice for Environmental Site Assessments (E 1527-13), the ASTM Standard Practice for Environmental Site Assessments for Forestland or Rural Property (E 2247-16), the ASTM Standard Practice for Limited Environmental Due Diligence: Transaction Screen Process (E 1528-14) or custom requirements developed for the evaluation of environmental risk associated with a parcel of real estate.

TARGET PROPERTY INFORMATION

ADDRESS

NOT REPORTED
ENCINO, CA 91316

COORDINATES

Latitude (North): 34.1608060 - 34° 9' 38.90"
Longitude (West): 118.5047630 - 118° 30' 17.14"
Universal Transverse Mercator: Zone 11
UTM X (Meters): 361291.7
UTM Y (Meters): 3780814.0
Elevation: 785 ft. above sea level

USGS TOPOGRAPHIC MAP ASSOCIATED WITH TARGET PROPERTY

Target Property Map: 5630737 CANOGA PARK, CA
Version Date: 2012

Northeast Map: 5630789 VAN NUYS, CA
Version Date: 2012

AERIAL PHOTOGRAPHY IN THIS REPORT

Portions of Photo from: 20140531, 20140514
Source: USDA

MAPPED SITES SUMMARY

Target Property Address:
NOT REPORTED
ENCINO, CA 91316

Click on Map ID to see full detail.

MAP ID	SITE NAME	ADDRESS	DATABASE ACRONYMS	RELATIVE ELEVATION	DIST (ft. & mi.) DIRECTION
A1	9TH STREET PARTNERS	17001 VENTURA BLVD E	EDR Hist Auto	Lower	162, 0.031, ESE
B2	REGAL CLEANERS	17071 VENTURA BV #21	EDR Hist Cleaner	Higher	163, 0.031, SW
B3	EZ AUTO SOLUTIONS	17071 VENTURA BLVD	EDR Hist Auto	Higher	163, 0.031, SW
A4	GIBSON T C	17026 VENTURA BLVD	EDR Hist Auto	Higher	200, 0.038, SSE
B5	VEGHT E T F	17101 VENTURA BLVD	EDR Hist Auto	Higher	213, 0.040, SW
C6	2001 CLEANERS	17139 VENTURA BLVD	DRYCLEANERS	Higher	468, 0.089, West
C7	NEPTON INC.	17139 VENTURA BLVD	DRYCLEANERS	Higher	468, 0.089, West
C8	2001 CLEANERS	17139 VENTURA BLVD	EDR Hist Cleaner	Higher	468, 0.089, West
C9	2001 CLEANERS	17139 VENTURA BLVD	DRYCLEANERS	Higher	468, 0.089, West
C10	2001 CLEANERS	17139 VENTURA BLVD	DRYCLEANERS	Higher	468, 0.089, West
D11	ENCINO DRY CLEANERS	16946 VENTURA BLVD	EDR Hist Cleaner	Lower	501, 0.095, SE
D12	ENCINO DRY CLEANERS	16946 VENTURA BLVD	RCRA-SQG, FINDS, ECHO, DRYCLEANERS, EMI, HAZNET	Lower	501, 0.095, SE
E13	MEIR BEN-DAVID	16919 VENTURA BLVD	SWEEPS UST, CA FID UST	Lower	573, 0.109, ESE
E14	ENCINO CENTER CLEANER	16903 VENTURA BLVD	DRYCLEANERS	Lower	704, 0.133, ESE
E15	ENCINO CENTER CLEANER	16903 VENTURA BLVD	DRYCLEANERS	Lower	704, 0.133, ESE
F16	LOS ANGELES FIRE STA	5001 BALBOA BLVD	CA FID UST	Lower	736, 0.139, ENE
F17	LA FIRE STA 83	5001 BALBOA BLV	RCRA-SQG, FINDS, ECHO	Lower	736, 0.139, ENE
F18	FIRE STATION 83	5001 BALBOA BL	HIST UST	Lower	736, 0.139, ENE
F19	LOS ANGELES FIRE STA	5001 BALBOA BLVD	UST, SWEEPS UST	Lower	736, 0.139, ENE
E20	UNOCAL #1947	16900 VENTURA	LUST, HIST CORTESE	Lower	752, 0.142, SE
E21	UNOCAL #1947	16900 VENTURA BLVD	LUST	Lower	752, 0.142, SE
E22	TOSCO 30417	16900 VENTURA BLVD	RCRA-LQG	Lower	752, 0.142, SE
E23	SERVICE STATION 1947	16900 VENTURA BLVD	SWEEPS UST, CA FID UST	Lower	752, 0.142, SE
E24	ENCINO 76 SVC CTR IN	16900 W VENTURA BLVD	UST	Lower	752, 0.142, SE
E25	TOSCO CORPORATION #3	16900 VENTURA BLVD	UST	Lower	752, 0.142, SE
E26	SERVICE STATION 1947	16900 VENTURA BLVD	HIST UST	Lower	752, 0.142, SE
E27	UNION OIL SERVICE ST	16900 VENTURA BLVD	HIST UST	Lower	752, 0.142, SE
F28	LAFD - FIRE STATION	4960 N BALBOA BLVD	UST	Lower	844, 0.160, East
F29	FIRE STATION #83	4960 BALBOA BLVD	LUST	Lower	844, 0.160, East
G30	ELLIOTS DRY CLEANERS	17259 VENTURA BLVD	RCRA-SQG, FINDS, ECHO, DRYCLEANERS, EMI, HAZNET	Higher	1190, 0.225, West
G31	MISTER DRY CLEANERS	17259 VENTURA BLVD	DRYCLEANERS	Higher	1190, 0.225, West
G32	ELLIOT'S DRY CLEANER	17259 VENTURA BLVD	DRYCLEANERS	Higher	1190, 0.225, West
G33	ELLIOT'S DRY CLEANER	17259 VENTURA BLVD	DRYCLEANERS	Higher	1190, 0.225, West
G34	ELLIOT DRY CLEANERS	17259 VENTURA BLVD	DRYCLEANERS	Higher	1190, 0.225, West
G35	MISTER DRYCLEAN INC	17259 VENTURA BLVD	DRYCLEANERS	Higher	1190, 0.225, West
36	SHELL SERVICE STATIO	16801 VENTURA BLVD.	LUST, HIST UST	Lower	1453, 0.275, ESE
H37	PREMIER CAR WASH	17432 VENTURA BLVD.	LUST, HIST UST	Higher	2255, 0.427, West
H38	PREMIER CAR WASH	17432 VENTURA BLVD.	LUST	Higher	2255, 0.427, West
39	FORMER ENCINO CENTER	16342 VENTURA BLVD	ENVIROSTOR, LA Co. Site Mitigation	Lower	4450, 0.843, ESE

EXECUTIVE SUMMARY

TARGET PROPERTY SEARCH RESULTS

The target property was not listed in any of the databases searched by EDR.

DATABASES WITH NO MAPPED SITES

No mapped sites were found in EDR's search of available ("reasonably ascertainable ") government records either on the target property or within the search radius around the target property for the following databases:

STANDARD ENVIRONMENTAL RECORDS

Federal NPL site list

NPL..... National Priority List
Proposed NPL..... Proposed National Priority List Sites
NPL LIENS..... Federal Superfund Liens

Federal Delisted NPL site list

Delisted NPL..... National Priority List Deletions

Federal CERCLIS list

FEDERAL FACILITY..... Federal Facility Site Information listing
SEMS..... Superfund Enterprise Management System

Federal CERCLIS NFRAP site list

SEMS-ARCHIVE..... Superfund Enterprise Management System Archive

Federal RCRA CORRACTS facilities list

CORRACTS..... Corrective Action Report

Federal RCRA non-CORRACTS TSD facilities list

RCRA-TSDF..... RCRA - Treatment, Storage and Disposal

Federal RCRA generators list

RCRA-CESQG..... RCRA - Conditionally Exempt Small Quantity Generator

Federal institutional controls / engineering controls registries

LUCIS..... Land Use Control Information System
US ENG CONTROLS..... Engineering Controls Sites List
US INST CONTROL..... Sites with Institutional Controls

Federal ERNS list

ERNS..... Emergency Response Notification System

EXECUTIVE SUMMARY

State- and tribal - equivalent NPL

RESPONSE..... State Response Sites

State and tribal landfill and/or solid waste disposal site lists

SWF/LF..... Solid Waste Information System

State and tribal leaking storage tank lists

INDIAN LUST..... Leaking Underground Storage Tanks on Indian Land

CPS-SLIC..... Statewide SLIC Cases

State and tribal registered storage tank lists

FEMA UST..... Underground Storage Tank Listing

AST..... Aboveground Petroleum Storage Tank Facilities

INDIAN UST..... Underground Storage Tanks on Indian Land

State and tribal voluntary cleanup sites

INDIAN VCP..... Voluntary Cleanup Priority Listing

VCP..... Voluntary Cleanup Program Properties

State and tribal Brownfields sites

BROWNFIELDS..... Considered Brownfields Sites Listing

ADDITIONAL ENVIRONMENTAL RECORDS

Local Brownfield lists

US BROWNFIELDS..... A Listing of Brownfields Sites

Local Lists of Landfill / Solid Waste Disposal Sites

WMUDS/SWAT..... Waste Management Unit Database

SWRCY..... Recycler Database

HAULERS..... Registered Waste Tire Haulers Listing

INDIAN ODI..... Report on the Status of Open Dumps on Indian Lands

DEBRIS REGION 9..... Torres Martinez Reservation Illegal Dump Site Locations

ODI..... Open Dump Inventory

IHS OPEN DUMPS..... Open Dumps on Indian Land

Local Lists of Hazardous waste / Contaminated Sites

AOCONCERN..... Key Areas of Concerns in Los Angeles County

US HIST CDL..... Delisted National Clandestine Laboratory Register

HIST Cal-Sites..... Historical Calsites Database

SCH..... School Property Evaluation Program

CDL..... Clandestine Drug Labs

CERS HAZ WASTE..... CERS HAZ WASTE

Toxic Pits..... Toxic Pits Cleanup Act Sites

EXECUTIVE SUMMARY

US CDL..... National Clandestine Laboratory Register

Local Lists of Registered Storage Tanks

CERS TANKS..... California Environmental Reporting System (CERS) Tanks

Local Land Records

LIENS..... Environmental Liens Listing

LIENS 2..... CERCLA Lien Information

DEED..... Deed Restriction Listing

Records of Emergency Release Reports

HMIRS..... Hazardous Materials Information Reporting System

CHMIRS..... California Hazardous Material Incident Report System

LDS..... Land Disposal Sites Listing

MCS..... Military Cleanup Sites Listing

SPILLS 90..... SPILLS 90 data from FirstSearch

Other Ascertainable Records

RCRA NonGen / NLR..... RCRA - Non Generators / No Longer Regulated

FUDS..... Formerly Used Defense Sites

DOD..... Department of Defense Sites

SCRD DRYCLEANERS..... State Coalition for Remediation of Drycleaners Listing

US FIN ASSUR..... Financial Assurance Information

EPA WATCH LIST..... EPA WATCH LIST

2020 COR ACTION..... 2020 Corrective Action Program List

TSCA..... Toxic Substances Control Act

TRIS..... Toxic Chemical Release Inventory System

SSTS..... Section 7 Tracking Systems

ROD..... Records Of Decision

RMP..... Risk Management Plans

RAATS..... RCRA Administrative Action Tracking System

PRP..... Potentially Responsible Parties

PADS..... PCB Activity Database System

ICIS..... Integrated Compliance Information System

FTTS..... FIFRA/ TSCA Tracking System - FIFRA (Federal Insecticide, Fungicide, & Rodenticide Act)/TSCA (Toxic Substances Control Act)

MLTS..... Material Licensing Tracking System

COAL ASH DOE..... Steam-Electric Plant Operation Data

COAL ASH EPA..... Coal Combustion Residues Surface Impoundments List

PCB TRANSFORMER..... PCB Transformer Registration Database

RADINFO..... Radiation Information Database

HIST FTTS..... FIFRA/TSCA Tracking System Administrative Case Listing

DOT OPS..... Incident and Accident Data

CONSENT..... Superfund (CERCLA) Consent Decrees

INDIAN RESERV..... Indian Reservations

FUSRAP..... Formerly Utilized Sites Remedial Action Program

UMTRA..... Uranium Mill Tailings Sites

LEAD SMELTERS..... Lead Smelter Sites

US AIRS..... Aerometric Information Retrieval System Facility Subsystem

US MINES..... Mines Master Index File

ABANDONED MINES..... Abandoned Mines

EXECUTIVE SUMMARY

FINDS.....	Facility Index System/Facility Registry System
DOCKET HWC.....	Hazardous Waste Compliance Docket Listing
UXO.....	Unexploded Ordnance Sites
ECHO.....	Enforcement & Compliance History Information
FUELS PROGRAM.....	EPA Fuels Program Registered Listing
CA BOND EXP. PLAN.....	Bond Expenditure Plan
Cortese.....	"Cortese" Hazardous Waste & Substances Sites List
CUPA Listings.....	CUPA Resources List
EMI.....	Emissions Inventory Data
ENF.....	Enforcement Action Listing
Financial Assurance.....	Financial Assurance Information Listing
HAZNET.....	Facility and Manifest Data
ICE.....	ICE
LOS ANGELES CO. HMS.....	HMS: Street Number List
HWP.....	EnviroStor Permitted Facilities Listing
HWT.....	Registered Hazardous Waste Transporter Database
MINES.....	Mines Site Location Listing
MWMP.....	Medical Waste Management Program Listing
NPDES.....	NPDES Permits Listing
PEST LIC.....	Pesticide Regulation Licenses Listing
PROC.....	Certified Processors Database
Notify 65.....	Proposition 65 Records
LA Co. Site Mitigation.....	Site Mitigation List
UIC.....	UIC Listing
WASTEWATER PITS.....	Oil Wastewater Pits Listing
WDS.....	Waste Discharge System
CERS.....	CERS
WIP.....	Well Investigation Program Case List
NON-CASE INFO.....	NON-CASE INFO (GEOTRACKER)
MILITARY PRIV SITES.....	MILITARY PRIV SITES (GEOTRACKER)
WDR.....	Waste Discharge Requirements Listing
PROD WATER PONDS.....	PROD WATER PONDS (GEOTRACKER)
CIWQS.....	California Integrated Water Quality System
SAMPLING POINT.....	SAMPLING POINT (GEOTRACKER)
OTHER OIL GAS.....	OTHER OIL & GAS (GEOTRACKER)
PROJECT.....	PROJECT (GEOTRACKER)
WELL STIM PROJ.....	Well Stimulation Project (GEOTRACKER)
UIC GEO.....	UIC GEO (GEOTRACKER)

EDR HIGH RISK HISTORICAL RECORDS

EDR Exclusive Records

EDR MGP..... EDR Proprietary Manufactured Gas Plants

EDR RECOVERED GOVERNMENT ARCHIVES

Exclusive Recovered Govt. Archives

RGA LF..... Recovered Government Archive Solid Waste Facilities List
 RGA LUST..... Recovered Government Archive Leaking Underground Storage Tank

SURROUNDING SITES: SEARCH RESULTS

Surrounding sites were identified in the following databases.

EXECUTIVE SUMMARY

Elevations have been determined from the USGS Digital Elevation Model and should be evaluated on a relative (not an absolute) basis. Relative elevation information between sites of close proximity should be field verified. Sites with an elevation equal to or higher than the target property have been differentiated below from sites with an elevation lower than the target property.

Page numbers and map identification numbers refer to the EDR Radius Map report where detailed data on individual sites can be reviewed.

Sites listed in ***bold italics*** are in multiple databases.

Unmappable (orphan) sites are not considered in the foregoing analysis.

STANDARD ENVIRONMENTAL RECORDS

Federal RCRA generators list

RCRA-LQG: RCRAInfo is EPA's comprehensive information system, providing access to data supporting the Resource Conservation and Recovery Act (RCRA) of 1976 and the Hazardous and Solid Waste Amendments (HSWA) of 1984. The database includes selective information on sites which generate, transport, store, treat and/or dispose of hazardous waste as defined by the Resource Conservation and Recovery Act (RCRA). Large quantity generators (LQGs) generate over 1,000 kilograms (kg) of hazardous waste, or over 1 kg of acutely hazardous waste per month.

A review of the RCRA-LQG list, as provided by EDR, and dated 03/01/2018 has revealed that there is 1 RCRA-LQG site within approximately 0.25 miles of the target property.

<u>Lower Elevation</u>	<u>Address</u>	<u>Direction / Distance</u>	<u>Map ID</u>	<u>Page</u>
TOSCO 30417 EPA ID:: CAL000176034	16900 VENTURA BLVD	SE 1/8 - 1/4 (0.142 mi.)	E22	28

RCRA-SQG: RCRAInfo is EPA's comprehensive information system, providing access to data supporting the Resource Conservation and Recovery Act (RCRA) of 1976 and the Hazardous and Solid Waste Amendments (HSWA) of 1984. The database includes selective information on sites which generate, transport, store, treat and/or dispose of hazardous waste as defined by the Resource Conservation and Recovery Act (RCRA). Small quantity generators (SQGs) generate between 100 kg and 1,000 kg of hazardous waste per month.

A review of the RCRA-SQG list, as provided by EDR, and dated 03/01/2018 has revealed that there are 3 RCRA-SQG sites within approximately 0.25 miles of the target property.

<u>Equal/Higher Elevation</u>	<u>Address</u>	<u>Direction / Distance</u>	<u>Map ID</u>	<u>Page</u>
<i>ELLIOTS DRY CLEANERS</i> EPA ID:: CAD981637044	<i>17259 VENTURA BLVD</i>	<i>W 1/8 - 1/4 (0.225 mi.)</i>	<i>G30</i>	<i>35</i>
<u>Lower Elevation</u>	<u>Address</u>	<u>Direction / Distance</u>	<u>Map ID</u>	<u>Page</u>
<i>ENCINO DRY CLEANERS</i> EPA ID:: CAD981637101	<i>16946 VENTURA BLVD</i>	<i>SE 0 - 1/8 (0.095 mi.)</i>	<i>D12</i>	<i>13</i>
<i>LA FIRE STA 83</i> EPA ID:: CAD981988124	<i>5001 BALBOA BLV</i>	<i>ENE 1/8 - 1/4 (0.139 mi.)</i>	<i>F17</i>	<i>22</i>

EXECUTIVE SUMMARY

State- and tribal - equivalent CERCLIS

ENVIROSTOR: The Department of Toxic Substances Control's (DTSC's) Site Mitigation and Brownfields Reuse Program's (SMBRP's) EnviroStor database identifies sites that have known contamination or sites for which there may be reasons to investigate further. The database includes the following site types: Federal Superfund sites (National Priorities List (NPL)); State Response, including Military Facilities and State Superfund; Voluntary Cleanup; and School sites. EnviroStor provides similar information to the information that was available in CalSites, and provides additional site information, including, but not limited to, identification of formerly-contaminated properties that have been released for reuse, properties where environmental deed restrictions have been recorded to prevent inappropriate land uses, and risk characterization information that is used to assess potential impacts to public health and the environment at contaminated sites.

A review of the ENVIROSTOR list, as provided by EDR, and dated 10/29/2018 has revealed that there is 1 ENVIROSTOR site within approximately 1 mile of the target property.

<u>Lower Elevation</u>	<u>Address</u>	<u>Direction / Distance</u>	<u>Map ID</u>	<u>Page</u>
FORMER ENCINO CENTER Facility Id: 19720056 Status: Refer: 1248 Local Agency	16342 VENTURA BLVD	ESE 1/2 - 1 (0.843 mi.)	39	53

State and tribal leaking storage tank lists

LUST: Leaking Underground Storage Tank (LUST) Sites included in GeoTracker. GeoTracker is the Water Boards data management system for sites that impact, or have the potential to impact, water quality in California, with emphasis on groundwater.

A review of the LUST list, as provided by EDR, has revealed that there are 6 LUST sites within approximately 0.5 miles of the target property.

<u>Equal/Higher Elevation</u>	<u>Address</u>	<u>Direction / Distance</u>	<u>Map ID</u>	<u>Page</u>
PREMIER CAR WASH Database: LUST, Date of Government Version: 09/10/2018 Status: Completed - Case Closed Global Id: T0603735385	17432 VENTURA BLVD.	W 1/4 - 1/2 (0.427 mi.)	H37	48
PREMIER CAR WASH Database: LUST REG 4, Date of Government Version: 09/07/2004 Facility Id: 913160361 Status: Pollution Characterization Global ID: T0603735385	17432 VENTURA BLVD.	W 1/4 - 1/2 (0.427 mi.)	H38	52
<u>Lower Elevation</u>	<u>Address</u>	<u>Direction / Distance</u>	<u>Map ID</u>	<u>Page</u>
UNOCAL #1947 Database: LUST, Date of Government Version: 09/10/2018 Status: Completed - Case Closed Global Id: T0603702148	16900 VENTURA	SE 1/8 - 1/4 (0.142 mi.)	E20	25
UNOCAL #1947 Database: LUST REG 4, Date of Government Version: 09/07/2004 Facility Id: 913160234	16900 VENTURA BLVD	SE 1/8 - 1/4 (0.142 mi.)	E21	27

EXECUTIVE SUMMARY

Status: Case Closed
Global ID: T0603702148

FIRE STATION #83	4960 BALBOA BLVD	E 1/8 - 1/4 (0.160 mi.)	F29	34
Database: LUST, Date of Government Version: 09/10/2018				
Status: Completed - Case Closed				
Global Id: T10000002040				
SHELL SERVICE STATIO	16801 VENTURA BLVD.	ESE 1/4 - 1/2 (0.275 mi.)	36	43
Database: LUST, Date of Government Version: 09/10/2018				
Status: Completed - Case Closed				
Global Id: T0603731887				

State and tribal registered storage tank lists

UST: The Underground Storage Tank database contains registered USTs. USTs are regulated under Subtitle I of the Resource Conservation and Recovery Act (RCRA). The data come from the State Water Resources Control Board's Hazardous Substance Storage Container Database.

A review of the UST list, as provided by EDR, has revealed that there are 4 UST sites within approximately 0.25 miles of the target property.

<u>Lower Elevation</u>	<u>Address</u>	<u>Direction / Distance</u>	<u>Map ID</u>	<u>Page</u>
LOS ANGELES FIRE STA	5001 BALBOA BLVD	ENE 1/8 - 1/4 (0.139 mi.)	F19	24
Database: UST, Date of Government Version: 09/10/2018				
Facility Id: 24494				
ENCINO 76 SVC CTR IN	16900 W VENTURA BLVD	SE 1/8 - 1/4 (0.142 mi.)	E24	31
Database: UST, Date of Government Version: 09/10/2018				
TOSCO CORPORATION #3	16900 VENTURA BLVD	SE 1/8 - 1/4 (0.142 mi.)	E25	32
Database: UST, Date of Government Version: 09/10/2018				
Facility Id: 24282				
LAFD - FIRE STATION	4960 N BALBOA BLVD	E 1/8 - 1/4 (0.160 mi.)	F28	33
Database: UST, Date of Government Version: 09/10/2018				
Facility Id: FA0036394				

ADDITIONAL ENVIRONMENTAL RECORDS

Local Lists of Registered Storage Tanks

SWEEPS UST: Statewide Environmental Evaluation and Planning System. This underground storage tank listing was updated and maintained by a company contacted by the SWRCB in the early 1990's. The listing is no longer updated or maintained. The local agency is the contact for more information on a site on the SWEEPS list.

A review of the SWEEPS UST list, as provided by EDR, and dated 06/01/1994 has revealed that there are 3 SWEEPS UST sites within approximately 0.25 miles of the target property.

<u>Lower Elevation</u>	<u>Address</u>	<u>Direction / Distance</u>	<u>Map ID</u>	<u>Page</u>
MEIR BEN-DAVID	16919 VENTURA BLVD	ESE 0 - 1/8 (0.109 mi.)	E13	20

EXECUTIVE SUMMARY

LOS ANGELES FIRE STA	5001 BALBOA BLVD	ENE 1/8 - 1/4 (0.139 mi.)	F19	24
Status: A				
Tank Status: A				
Comp Number: 2706				
SERVICE STATION 1947	16900 VENTURA BLVD	SE 1/8 - 1/4 (0.142 mi.)	E23	29
Status: A				
Tank Status: A				
Comp Number: 296				

A review of the HIST UST list, as provided by EDR, and dated 10/15/1990 has revealed that there are 3 HIST UST sites within approximately 0.25 miles of the target property.

<u>Lower Elevation</u>	<u>Address</u>	<u>Direction / Distance</u>	<u>Map ID</u>	<u>Page</u>
FIRE STATION 83 Facility Id: 00000050525	5001 BALBOA BL	ENE 1/8 - 1/4 (0.139 mi.)	F18	24
SERVICE STATION 1947 Facility Id: 00000003865	16900 VENTURA BLVD	SE 1/8 - 1/4 (0.142 mi.)	E26	32
UNION OIL SERVICE ST Facility Id: 00000055759	16900 VENTURA BLVD	SE 1/8 - 1/4 (0.142 mi.)	E27	33

A review of the CA FID UST list, as provided by EDR, and dated 10/31/1994 has revealed that there are 3 CA FID UST sites within approximately 0.25 miles of the target property.

<u>Lower Elevation</u>	<u>Address</u>	<u>Direction / Distance</u>	<u>Map ID</u>	<u>Page</u>
MEIR BEN-DAVID Facility Id: 19055824 Status: A	16919 VENTURA BLVD	ESE 0 - 1/8 (0.109 mi.)	E13	20
LOS ANGELES FIRE STA Facility Id: 19005193 Status: A	5001 BALBOA BLVD	ENE 1/8 - 1/4 (0.139 mi.)	F16	22
SERVICE STATION 1947 Facility Id: 19002621 Status: A	16900 VENTURA BLVD	SE 1/8 - 1/4 (0.142 mi.)	E23	29

DRYCLEANERS: A list of drycleaner related facilities that have EPA ID numbers. These are facilities with certain SIC codes: power laundries, family and commercial; garment pressing and cleaners' agents; linen supply; coin-operated laundries and cleaning; drycleaning plants except rugs; carpet and upholster cleaning; industrial launderers; laundry and garment services.

TC5526257.2s EXECUTIVE SUMMARY 10

EXECUTIVE SUMMARY

sites within approximately 0.25 miles of the target property.

<u>Equal/Higher Elevation</u>	<u>Address</u>	<u>Direction / Distance</u>	<u>Map ID</u>	<u>Page</u>
2001 CLEANERS Database: DRYCLEAN SOUTH COAST, Date of Government Version: 10/04/2018	17139 VENTURA BLVD	W 0 - 1/8 (0.089 mi.)	C6	10
NEPTON INC. Database: DRYCLEAN SOUTH COAST, Date of Government Version: 10/04/2018	17139 VENTURA BLVD	W 0 - 1/8 (0.089 mi.)	C7	11
2001 CLEANERS Database: DRYCLEAN SOUTH COAST, Date of Government Version: 10/04/2018	17139 VENTURA BLVD	W 0 - 1/8 (0.089 mi.)	C9	11
2001 CLEANERS Database: DRYCLEAN SOUTH COAST, Date of Government Version: 10/04/2018	17139 VENTURA BLVD	W 0 - 1/8 (0.089 mi.)	C10	12
ELLIOTS DRY CLEANERS Database: DRYCLEANERS, Date of Government Version: 08/30/2018 EPA Id: CAD981637044	17259 VENTURA BLVD	W 1/8 - 1/4 (0.225 mi.)	G30	35
MISTER DRY CLEANERS Database: DRYCLEAN SOUTH COAST, Date of Government Version: 10/04/2018	17259 VENTURA BLVD	W 1/8 - 1/4 (0.225 mi.)	G31	40
ELLIOT'S DRY CLEANER Database: DRYCLEAN SOUTH COAST, Date of Government Version: 10/04/2018	17259 VENTURA BLVD	W 1/8 - 1/4 (0.225 mi.)	G32	40
ELLIOT'S DRY CLEANER Database: DRYCLEAN SOUTH COAST, Date of Government Version: 10/04/2018	17259 VENTURA BLVD	W 1/8 - 1/4 (0.225 mi.)	G33	41
ELLIOT DRY CLEANERS Database: DRYCLEAN SOUTH COAST, Date of Government Version: 10/04/2018	17259 VENTURA BLVD	W 1/8 - 1/4 (0.225 mi.)	G34	42
MISTER DRYCLEAN INC Database: DRYCLEAN SOUTH COAST, Date of Government Version: 10/04/2018	17259 VENTURA BLVD	W 1/8 - 1/4 (0.225 mi.)	G35	42
<u>Lower Elevation</u>	<u>Address</u>	<u>Direction / Distance</u>	<u>Map ID</u>	<u>Page</u>
ENCINO DRY CLEANERS Database: DRYCLEANERS, Date of Government Version: 08/30/2018 Database: DRYCLEAN SOUTH COAST, Date of Government Version: 10/04/2018 EPA Id: CAD981637101	16946 VENTURA BLVD	SE 0 - 1/8 (0.095 mi.)	D12	13
ENCINO CENTER CLEANER Database: DRYCLEAN SOUTH COAST, Date of Government Version: 10/04/2018	16903 VENTURA BLVD	ESE 1/8 - 1/4 (0.133 mi.)	E14	20
ENCINO CENTER CLEANER Database: DRYCLEANERS, Date of Government Version: 08/30/2018 EPA Id: CAL000289317	16903 VENTURA BLVD	ESE 1/8 - 1/4 (0.133 mi.)	E15	21

HIST CORTESE: The sites for the list are designated by the State Water Resource Control Board [LUST], the Integrated Waste Board [SWF/LS], and the Department of Toxic Substances Control [CALSITES]. This listing is no longer updated by the state agency.

A review of the HIST CORTESE list, as provided by EDR, and dated 04/01/2001 has revealed that there is 1 HIST CORTESE site within approximately 0.5 miles of the target property.

<u>Lower Elevation</u>	<u>Address</u>	<u>Direction / Distance</u>	<u>Map ID</u>	<u>Page</u>
UNOCAL #1947 Reg Id: 913160234	16900 VENTURA	SE 1/8 - 1/4 (0.142 mi.)	E20	25

EXECUTIVE SUMMARY

EDR HIGH RISK HISTORICAL RECORDS

EDR Exclusive Records

EDR Hist Auto: EDR has searched selected national collections of business directories and has collected listings of potential gas station/filling station/service station sites that were available to EDR researchers. EDR's review was limited to those categories of sources that might, in EDR's opinion, include gas station/filling station/service station establishments. The categories reviewed included, but were not limited to gas, gas station, gasoline station, filling station, auto, automobile repair, auto service station, service station, etc. This database falls within a category of information EDR classifies as "High Risk Historical Records", or HRHR. EDR's HRHR effort presents unique and sometimes proprietary data about past sites and operations that typically create environmental concerns, but may not show up in current government records searches.

A review of the EDR Hist Auto list, as provided by EDR, has revealed that there are 4 EDR Hist Auto sites within approximately 0.125 miles of the target property.

<u>Equal/Higher Elevation</u>	<u>Address</u>	<u>Direction / Distance</u>	<u>Map ID</u>	<u>Page</u>
EZ AUTO SOLUTIONS	17071 VENTURA BLVD	SW 0 - 1/8 (0.031 mi.)	B3	9
GIBSON T C	17026 VENTURA BLVD	SSE 0 - 1/8 (0.038 mi.)	A4	10
VEGHTE T F	17101 VENTURA BLVD	SW 0 - 1/8 (0.040 mi.)	B5	10
<u>Lower Elevation</u>	<u>Address</u>	<u>Direction / Distance</u>	<u>Map ID</u>	<u>Page</u>
9TH STREET PARTNERS	17001 VENTURA BLVD E	ESE 0 - 1/8 (0.031 mi.)	A1	9

EDR Hist Cleaner: EDR has searched selected national collections of business directories and has collected listings of potential dry cleaner sites that were available to EDR researchers. EDR's review was limited to those categories of sources that might, in EDR's opinion, include dry cleaning establishments. The categories reviewed included, but were not limited to dry cleaners, cleaners, laundry, laundromat, cleaning/laundry, wash & dry etc. This database falls within a category of information EDR classifies as "High Risk Historical Records", or HRHR. EDR's HRHR effort presents unique and sometimes proprietary data about past sites and operations that typically create environmental concerns, but may not show up in current government records searches.

A review of the EDR Hist Cleaner list, as provided by EDR, has revealed that there are 3 EDR Hist Cleaner sites within approximately 0.125 miles of the target property.

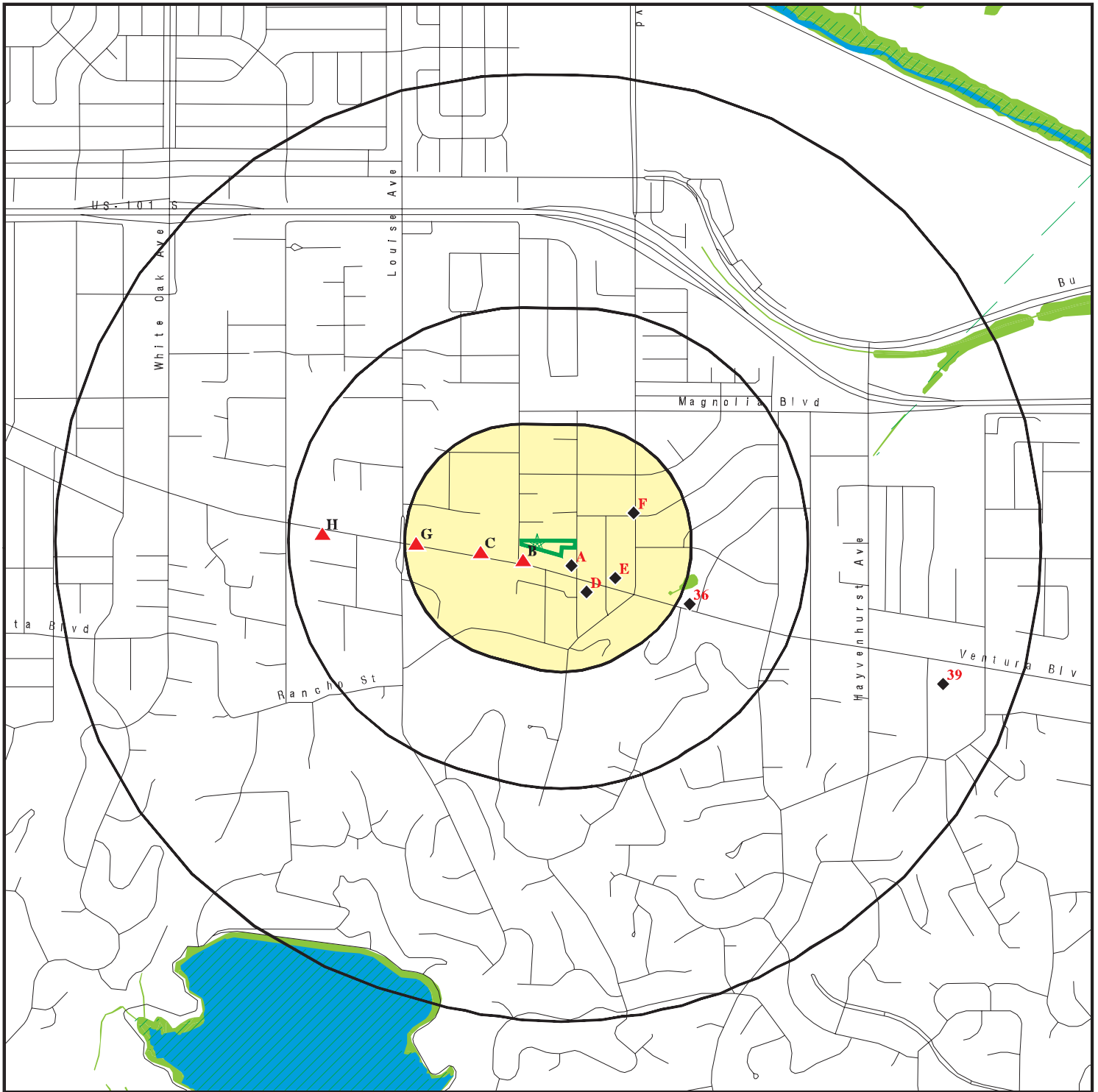
<u>Equal/Higher Elevation</u>	<u>Address</u>	<u>Direction / Distance</u>	<u>Map ID</u>	<u>Page</u>
REGAL CLEANERS	17071 VENTURA BV #21	SW 0 - 1/8 (0.031 mi.)	B2	9
2001 CLEANERS	17139 VENTURA BLVD	W 0 - 1/8 (0.089 mi.)	C8	11
<u>Lower Elevation</u>	<u>Address</u>	<u>Direction / Distance</u>	<u>Map ID</u>	<u>Page</u>
ENCINO DRY CLEANERS	16946 VENTURA BLVD	SE 0 - 1/8 (0.095 mi.)	D11	12

EXECUTIVE SUMMARY

Due to poor or inadequate address information, the following sites were not mapped. Count: 3 records.

<u>Site Name</u>	<u>Database(s)</u>
SNOW WHITE CLEANERS	DRYCLEANERS
CLEANING BY EFRY	DRYCLEANERS
MNR INVESTMENT INC	DRYCLEANERS

OVERVIEW MAP - 5526257.2S



Target Property

Sites at elevations higher than or equal to the target property

Sites at elevations lower than the target property

Manufactured Gas Plants

National Priority List Sites

Dept. Defense Sites

Indian Reservations BIA

100-year flood zone

500-year flood zone

National Wetland Inventory

State Wetlands

Areas of Concern

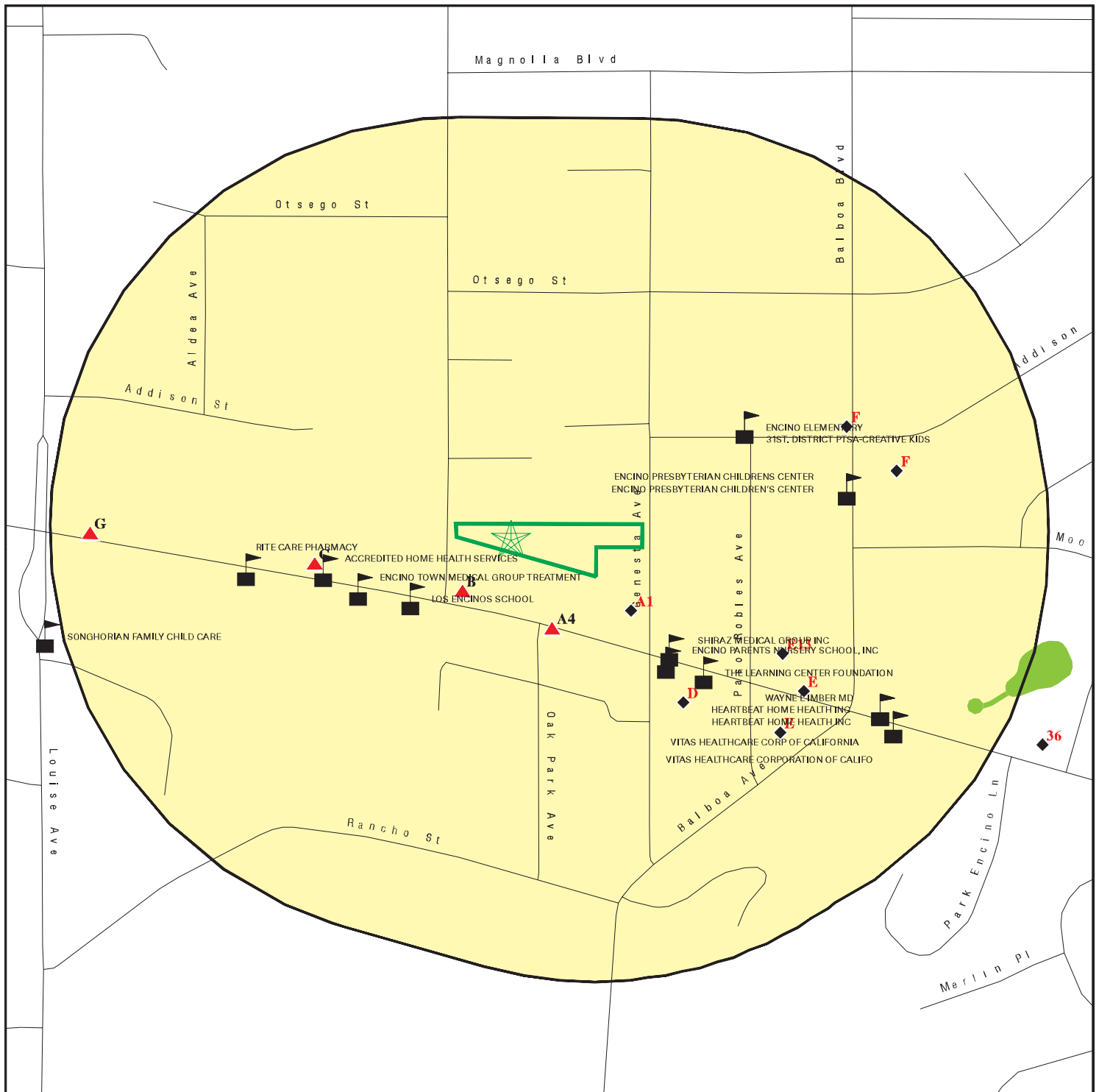
0 1/4 1/2 1 Miles

This report includes Interactive Map Layers to display and/or hide map information. The legend includes only those icons for the default map view.

SITE NAME: Sunrise Encino Site
ADDRESS: Not Reported
Encino CA 91316
LAT/LONG: 34.160806 / 118.504763

CLIENT: Group Delta Consultants
CONTACT: Natalia Delgadillo
INQUIRY #: 5526257.2s
DATE: January 04, 2019 2:16 pm

DETAIL MAP - 5526257.2S



- Target Property
- Sites at elevations higher than or equal to the target property
- Sites at elevations lower than the target property
- Manufactured Gas Plants
- Sensitive Receptors
- National Priority List Sites
- Dept. Defense Sites

- Indian Reservations BIA
- 100-year flood zone
- 500-year flood zone
- National Wetland Inventory
- State Wetlands
- Areas of Concern

This report includes Interactive Map Layers to display and/or hide map information. The legend includes only those icons for the default map view.

SITE NAME: Sunrise Encino Site
 ADDRESS: Not Reported
 Encino CA 91316
 LAT/LONG: 34.160806 / 118.504763

CLIENT: Group Delta Consultants
 CONTACT: Natalia Delgadillo
 INQUIRY #: 5526257.2s
 DATE: January 04, 2019 2:22 pm

MAP FINDINGS SUMMARY

Database	Search Distance (Miles)	Target Property	< 1/8	1/8 - 1/4	1/4 - 1/2	1/2 - 1	> 1	Total Plotted
STANDARD ENVIRONMENTAL RECORDS								
<i>Federal NPL site list</i>								
NPL	1.000		0	0	0	0	NR	0
Proposed NPL	1.000		0	0	0	0	NR	0
NPL LIENS	0.001		0	NR	NR	NR	NR	0
<i>Federal Delisted NPL site list</i>								
Delisted NPL	1.000		0	0	0	0	NR	0
<i>Federal CERCLIS list</i>								
FEDERAL FACILITY	0.500		0	0	0	NR	NR	0
SEMS	0.500		0	0	0	NR	NR	0
<i>Federal CERCLIS NFRAP site list</i>								
SEMS-ARCHIVE	0.500		0	0	0	NR	NR	0
<i>Federal RCRA CORRACTS facilities list</i>								
CORRACTS	1.000		0	0	0	0	NR	0
<i>Federal RCRA non-CORRACTS TSD facilities list</i>								
RCRA-TSDF	0.500		0	0	0	NR	NR	0
<i>Federal RCRA generators list</i>								
RCRA-LQG	0.250		0	1	NR	NR	NR	1
RCRA-SQG	0.250		1	2	NR	NR	NR	3
RCRA-CESQG	0.250		0	0	NR	NR	NR	0
<i>Federal institutional controls / engineering controls registries</i>								
LUCIS	0.500		0	0	0	NR	NR	0
US ENG CONTROLS	0.500		0	0	0	NR	NR	0
US INST CONTROL	0.500		0	0	0	NR	NR	0
<i>Federal ERNS list</i>								
ERNS	0.001		0	NR	NR	NR	NR	0
<i>State- and tribal - equivalent NPL</i>								
RESPONSE	1.000		0	0	0	0	NR	0
<i>State- and tribal - equivalent CERCLIS</i>								
ENVIROSTOR	1.000		0	0	0	1	NR	1
<i>State and tribal landfill and/or solid waste disposal site lists</i>								
SWF/LF	0.500		0	0	0	NR	NR	0
<i>State and tribal leaking storage tank lists</i>								
LUST	0.500		0	3	3	NR	NR	6

MAP FINDINGS SUMMARY

Database	Search Distance (Miles)	Target Property	< 1/8	1/8 - 1/4	1/4 - 1/2	1/2 - 1	> 1	Total Plotted
INDIAN LUST	0.500		0	0	0	NR	NR	0
CPS-SLIC	0.500		0	0	0	NR	NR	0
State and tribal registered storage tank lists								
FEMA UST	0.250		0	0	NR	NR	NR	0
UST	0.250		0	4	NR	NR	NR	4
AST	0.250		0	0	NR	NR	NR	0
INDIAN UST	0.250		0	0	NR	NR	NR	0
State and tribal voluntary cleanup sites								
INDIAN VCP	0.500		0	0	0	NR	NR	0
VCP	0.500		0	0	0	NR	NR	0
State and tribal Brownfields sites								
BROWNFIELDS	0.500		0	0	0	NR	NR	0
ADDITIONAL ENVIRONMENTAL RECORDS								
Local Brownfield lists								
US BROWNFIELDS	0.500		0	0	0	NR	NR	0
Local Lists of Landfill / Solid Waste Disposal Sites								
WMUDS/SWAT	0.500		0	0	0	NR	NR	0
SWRCY	0.500		0	0	0	NR	NR	0
HAULERS	0.001		0	NR	NR	NR	NR	0
INDIAN ODI	0.500		0	0	0	NR	NR	0
DEBRIS REGION 9	0.500		0	0	0	NR	NR	0
ODI	0.500		0	0	0	NR	NR	0
IHS OPEN DUMPS	0.500		0	0	0	NR	NR	0
Local Lists of Hazardous waste / Contaminated Sites								
AOCONCERN	1.000		0	0	0	0	NR	0
US HIST CDL	0.001		0	NR	NR	NR	NR	0
HIST Cal-Sites	1.000		0	0	0	0	NR	0
SCH	0.250		0	0	NR	NR	NR	0
CDL	0.001		0	NR	NR	NR	NR	0
CERS HAZ WASTE	0.250		0	0	NR	NR	NR	0
Toxic Pits	1.000		0	0	0	0	NR	0
US CDL	0.001		0	NR	NR	NR	NR	0
Local Lists of Registered Storage Tanks								
SWEEPS UST	0.250		1	2	NR	NR	NR	3
HIST UST	0.250		0	3	NR	NR	NR	3
CERS TANKS	0.250		0	0	NR	NR	NR	0
CA FID UST	0.250		1	2	NR	NR	NR	3
Local Land Records								
LIENS	0.001		0	NR	NR	NR	NR	0

MAP FINDINGS SUMMARY

Database	Search Distance (Miles)	Target Property	< 1/8	1/8 - 1/4	1/4 - 1/2	1/2 - 1	> 1	Total Plotted
LIENS 2	0.001		0	NR	NR	NR	NR	0
DEED	0.500		0	0	0	NR	NR	0
Records of Emergency Release Reports								
HMIRS	0.001		0	NR	NR	NR	NR	0
CHMIRS	0.001		0	NR	NR	NR	NR	0
LDS	0.001		0	NR	NR	NR	NR	0
MCS	0.001		0	NR	NR	NR	NR	0
SPILLS 90	0.001		0	NR	NR	NR	NR	0
Other Ascertainable Records								
RCRA NonGen / NLR	0.250		0	0	NR	NR	NR	0
FUDS	1.000		0	0	0	0	NR	0
DOD	1.000		0	0	0	0	NR	0
SCRD DRYCLEANERS	0.500		0	0	0	NR	NR	0
US FIN ASSUR	0.001		0	NR	NR	NR	NR	0
EPA WATCH LIST	0.001		0	NR	NR	NR	NR	0
2020 COR ACTION	0.250		0	0	NR	NR	NR	0
TSCA	0.001		0	NR	NR	NR	NR	0
TRIS	0.001		0	NR	NR	NR	NR	0
SSTS	0.001		0	NR	NR	NR	NR	0
ROD	1.000		0	0	0	0	NR	0
RMP	0.001		0	NR	NR	NR	NR	0
RAATS	0.001		0	NR	NR	NR	NR	0
PRP	0.001		0	NR	NR	NR	NR	0
PADS	0.001		0	NR	NR	NR	NR	0
ICIS	0.001		0	NR	NR	NR	NR	0
FTTS	0.001		0	NR	NR	NR	NR	0
MLTS	0.001		0	NR	NR	NR	NR	0
COAL ASH DOE	0.001		0	NR	NR	NR	NR	0
COAL ASH EPA	0.500		0	0	0	NR	NR	0
PCB TRANSFORMER	0.001		0	NR	NR	NR	NR	0
RADINFO	0.001		0	NR	NR	NR	NR	0
HIST FTTS	0.001		0	NR	NR	NR	NR	0
DOT OPS	0.001		0	NR	NR	NR	NR	0
CONSENT	1.000		0	0	0	0	NR	0
INDIAN RESERV	0.001		0	NR	NR	NR	NR	0
FUSRAP	1.000		0	0	0	0	NR	0
UMTRA	0.500		0	0	0	NR	NR	0
LEAD SMELTERS	0.001		0	NR	NR	NR	NR	0
US AIRS	0.001		0	NR	NR	NR	NR	0
US MINES	0.250		0	0	NR	NR	NR	0
ABANDONED MINES	0.001		0	NR	NR	NR	NR	0
FINDS	0.001		0	NR	NR	NR	NR	0
DOCKET HWC	0.001		0	NR	NR	NR	NR	0
UXO	1.000		0	0	0	0	NR	0
ECHO	0.001		0	NR	NR	NR	NR	0
FUELS PROGRAM	0.250		0	0	NR	NR	NR	0
CA BOND EXP. PLAN	1.000		0	0	0	0	NR	0
Cortese	0.500		0	0	0	NR	NR	0
CUPA Listings	0.250		0	0	NR	NR	NR	0

MAP FINDINGS SUMMARY

Database	Search Distance (Miles)	Target Property	< 1/8	1/8 - 1/4	1/4 - 1/2	1/2 - 1	> 1	Total Plotted
DRYCLEANERS	0.250		5	8	NR	NR	NR	13
EMI	0.001		0	NR	NR	NR	NR	0
ENF	0.001		0	NR	NR	NR	NR	0
Financial Assurance	0.001		0	NR	NR	NR	NR	0
HAZNET	0.001		0	NR	NR	NR	NR	0
ICE	0.001		0	NR	NR	NR	NR	0
HIST CORTESE	0.500		0	1	0	NR	NR	1
LOS ANGELES CO. HMS	0.001		0	NR	NR	NR	NR	0
HWP	1.000		0	0	0	0	NR	0
HWT	0.250		0	0	NR	NR	NR	0
MINES	0.001		0	NR	NR	NR	NR	0
MWMP	0.250		0	0	NR	NR	NR	0
NPDES	0.001		0	NR	NR	NR	NR	0
PEST LIC	0.001		0	NR	NR	NR	NR	0
PROC	0.500		0	0	0	NR	NR	0
Notify 65	1.000		0	0	0	0	NR	0
LA Co. Site Mitigation	0.001		0	NR	NR	NR	NR	0
UIC	0.001		0	NR	NR	NR	NR	0
WASTEWATER PITS	0.500		0	0	0	NR	NR	0
WDS	0.001		0	NR	NR	NR	NR	0
CERS	0.001		0	NR	NR	NR	NR	0
WIP	0.250		0	0	NR	NR	NR	0
NON-CASE INFO	0.001		0	NR	NR	NR	NR	0
MILITARY PRIV SITES	0.001		0	NR	NR	NR	NR	0
WDR	0.001		0	NR	NR	NR	NR	0
PROD WATER PONDS	0.001		0	NR	NR	NR	NR	0
CIWQS	0.001		0	NR	NR	NR	NR	0
SAMPLING POINT	0.001		0	NR	NR	NR	NR	0
OTHER OIL GAS	0.001		0	NR	NR	NR	NR	0
PROJECT	0.001		0	NR	NR	NR	NR	0
WELL STIM PROJ	0.001		0	NR	NR	NR	NR	0
UIC GEO	0.001		0	NR	NR	NR	NR	0

EDR HIGH RISK HISTORICAL RECORDS

EDR Exclusive Records

EDR MGP	1.000		0	0	0	0	NR	0
EDR Hist Auto	0.125		4	NR	NR	NR	NR	4
EDR Hist Cleaner	0.125		3	NR	NR	NR	NR	3

EDR RECOVERED GOVERNMENT ARCHIVES

Exclusive Recovered Govt. Archives

RGA LF	0.001		0	NR	NR	NR	NR	0
RGA LUST	0.001		0	NR	NR	NR	NR	0

- Totals --		0	15	26	3	1	0	45
-------------	--	---	----	----	---	---	---	----

MAP FINDINGS SUMMARY

<u>Database</u>	<u>Search Distance (Miles)</u>	<u>Target Property</u>	<u>< 1/8</u>	<u>1/8 - 1/4</u>	<u>1/4 - 1/2</u>	<u>1/2 - 1</u>	<u>> 1</u>	<u>Total Plotted</u>
-----------------	--	----------------------------	-----------------	------------------	------------------	----------------	---------------	--------------------------

NOTES:

TP = Target Property

NR = Not Requested at this Search Distance

Sites may be listed in more than one database

Map ID
Direction
Distance
Elevation

MAP FINDINGS

EDR ID Number
EPA ID Number

A1 **9TH STREET PARTNERS LP** **EDR Hist Auto** **1020195558**
ESE **17001 VENTURA BLVD ENCINO** **N/A**
< 1/8 **ENCINO, CA 91316**
0.031 mi.
162 ft. **Site 1 of 2 in cluster A**

Relative: EDR Hist Auto
Lower

Actual:	Year:	Name:	Type:
782 ft.	2011	9TH STREET PARTNERS LP	Gasoline Service Stations
	2012	9TH STREET PARTNERS LP	Gasoline Service Stations
	2013	9TH STREET PARTNERS LP	Gasoline Service Stations
	2014	9TH STREET PARTNERS LP	Gasoline Service Stations

B2 **REGAL CLEANERS** **EDR Hist Cleaner** **1018470354**
SW **17071 VENTURA BV #211** **N/A**
< 1/8 **ENCINO, CA 91316**
0.031 mi.
163 ft. **Site 1 of 3 in cluster B**

Relative: EDR Hist Cleaner
Higher

Actual:	Year:	Name:	Type:
791 ft.	1986	REGAL CLEANERS	Drycleaning Plants, Except Rugs
	1987	REGAL CLEANERS	Drycleaning Plants, Except Rugs
	1988	REGAL CLEANERS	Drycleaning Plants, Except Rugs
	1989	REGAL CLEANERS	Drycleaning Plants, Except Rugs
	1992	S E D INVESTMENTS INC	Drycleaning Plants, Except Rugs
	1997	S E D INVESTMENTS INC	Drycleaning Plants, Except Rugs, NEC
	1998	S E D INVESTMENTS INC	Drycleaning Plants, Except Rugs, NEC
	1999	S E D INVESTMENTS INC	Drycleaning Plants, Except Rugs, NEC
	2000	S E D INVESTMENTS INC	Drycleaning Plants, Except Rugs, NEC
	2001	S E D INVESTMENTS INC	Drycleaning Plants, Except Rugs, NEC
	2002	S E D INVESTMENTS INC	Drycleaning Plants, Except Rugs, NEC
	2003	S E D INVESTMENTS INC	Drycleaning Plants, Except Rugs, NEC
	2004	S E D INVESTMENTS INC	Drycleaning Plants, Except Rugs, NEC
	2005	S E D INVESTMENTS INC	Drycleaning Plants, Except Rugs, NEC
	2006	S E D INVESTMENTS INC	Drycleaning Plants, Except Rugs, NEC
	2007	S E D INVESTMENTS INC	Drycleaning Plants, Except Rugs, NEC
	2008	S E D INVESTMENTS INC	Drycleaning Plants, Except Rugs, NEC

B3 **EZ AUTO SOLUTIONS** **EDR Hist Auto** **1022065725**
SW **17071 VENTURA BLVD** **N/A**
< 1/8 **ENCINO, CA 91316**
0.031 mi.
163 ft. **Site 2 of 3 in cluster B**

Relative: EDR Hist Auto
Higher

Actual:	Year:	Name:	Type:
791 ft.	1996	NASA OIL CORP	Gasoline Service Stations, NEC
	1997	NASA OIL CORP	Gasoline Service Stations, NEC
	1998	NASA OIL CORP	Gasoline Service Stations, NEC
	1999	NASSAU OIL CORP	Gasoline Service Stations
	1999	NASA OIL CORP	Gasoline Service Stations, NEC
	2000	NASSAU OIL CORP	Gasoline Service Stations
	2000	NASA OIL CORP	Gasoline Service Stations, NEC
	2001	NASSAU OIL CORP	Gasoline Service Stations

Map ID
Direction
Distance
Elevation

MAP FINDINGS

Site

Database(s)

EDR ID Number
EPA ID Number

EZ AUTO SOLUTIONS (Continued)

1022065725

2002	NASSAU OIL CORP	Gasoline Service Stations
2002	CALIBER AUTO INC	General Automotive Repair Shops
2003	NASSAU OIL CORP	Gasoline Service Stations
2003	CALIBER AUTO INC	General Automotive Repair Shops
2004	CALIBER AUTO INC	General Automotive Repair Shops
2010	EZ AUTO SOLUTIONS	General Automotive Repair Shops
2011	EZ AUTO SOLUTIONS	General Automotive Repair Shops
2012	EZ AUTO SOLUTIONS	General Automotive Repair Shops
2013	EZ AUTO SOLUTIONS	General Automotive Repair Shops
2014	EZ AUTO SOLUTIONS	General Automotive Repair Shops

A4
SSE
< 1/8
0.038 mi.
200 ft.

GIBSON T C
17026 VENTURA BLVD
SAN FERNANDO VALLEY, CA

EDR Hist Auto **1009020011**
N/A

Site 2 of 2 in cluster A

Relative:
Higher

EDR Hist Auto

Actual:
786 ft.

Year: Name:
1940 GIBSON T C

Type:
GASOLINE SERVICE STATIONS

B5
SW
< 1/8
0.040 mi.
213 ft.

VEGHTE T F
17101 VENTURA BLVD
SAN FERNANDO VALLEY, CA

EDR Hist Auto **1009016231**
N/A

Site 3 of 3 in cluster B

Relative:
Higher

EDR Hist Auto

Actual:
792 ft.

Year: Name:
1940 VEGHTE T F

Type:
GASOLINE SERVICE STATIONS

C6
West
< 1/8
0.089 mi.
468 ft.

2001 CLEANERS
17139 VENTURA BLVD
ENCINO, CA 91316

DRYCLEANERS **S121698271**
N/A

Site 1 of 5 in cluster C

Relative:
Higher

DRYCLEAN SOUTH COAST:

Actual:
799 ft.

Facility ID:	52171
Application Number:	142441
Permit Number:	M49661
Status:	O
Representative Name:	YONG S KIM
Representative Telephone:	818 7831244
Permit Status:	INACTIVE
BCAT Number:	000234
BCAT Description:	DRY CLEANING EQUIP PERCHLOROETHYLENE
CCAT Number:	04
CCAT Description:	VAPOR RECOVERY UNIT COMPRESS & CONDENSE
UTM East:	0
UTM North:	0

Map ID
Direction
Distance
Elevation

MAP FINDINGS

EDR ID Number
EPA ID Number

C7
West
< 1/8
0.089 mi.
468 ft.

NEPTON INC.
17139 VENTURA BLVD
ENCINO, CA 91316

Site 2 of 5 in cluster C

DRYCLEANERS **S121699561**
N/A

Relative: DRYCLEAN SOUTH COAST:
Higher Facility ID: 78640
Application Number: 227591
Actual: Permit Number: D31815
799 ft. Status: A
Representative Name: KOUROSH HOSSEINIAN
Representative Telephone: 818 7880719
Permit Status: INACTIVE
BCAT Number: 000234
BCAT Description: DRY CLEANING EQUIP PERCHLOROETHYLENE
CCAT Number: 04
CCAT Description: VAPOR RECOVERY UNIT COMPRESS & CONDENSE
UTM East: 0
UTM North: 0

C8
West
< 1/8
0.089 mi.
468 ft.

2001 CLEANERS
17139 VENTURA BLVD
ENCINO, CA 91316

Site 3 of 5 in cluster C

EDR Hist Cleaner **1019916891**
N/A

Relative: EDR Hist Cleaner
Higher

Actual: Year: Name: Type:
799 ft. 1985 2001 CLEANERS Drycleaning Plants, Except Rugs
1986 2001 CLEANERS Drycleaning Plants, Except Rugs
1987 2001 CLEANERS Drycleaning Plants, Except Rugs
1988 2001 CLEANERS Drycleaning Plants, Except Rugs
1989 2001 CLEANERS Drycleaning Plants, Except Rugs

C9
West
< 1/8
0.089 mi.
468 ft.

2001 CLEANERS
17139 VENTURA BLVD
ENCINO, CA 91316

Site 4 of 5 in cluster C

DRYCLEANERS **S121699180**
N/A

Relative: DRYCLEAN SOUTH COAST:
Higher Facility ID: 69445
Application Number: 168035
Actual: Permit Number: M63033
799 ft. Status: S
Representative Name: FARHAD SAYARI
Representative Telephone: 818 7831244
Permit Status: INACT_NR
BCAT Number: 000234
BCAT Description: DRY CLEANING EQUIP PERCHLOROETHYLENE
CCAT Number: 04
CCAT Description: VAPOR RECOVERY UNIT COMPRESS & CONDENSE
UTM East: 0
UTM North: 0

Facility ID: 69445

Map ID
Direction
Distance
Elevation

MAP FINDINGS

Site

Database(s)

EDR ID Number
EPA ID Number

2001 CLEANERS (Continued)

S121699180

Application Number: 191901
Permit Number: D10617
Status: S
Representative Name: FARHAD SAYARI
Representative Telephone: 818 7831244
Permit Status: EXPIRED
BCAT Number: 000234
BCAT Description: DRY CLEANING EQUIP PERCHLOROETHYLENE
CCAT Number: 04
CCAT Description: VAPOR RECOVERY UNIT COMPRESS & CONDENSE
UTM East: 0
UTM North: 0

C10
West
< 1/8
0.089 mi.
468 ft.

2001 CLEANERS
17139 VENTURA BLVD
ENCINO, CA 93003

DRYCLEANERS **S121697790**
N/A

Site 5 of 5 in cluster C

Relative:
Higher

DRYCLEAN SOUTH COAST:

Actual:
799 ft.

Facility ID: 43296
Application Number: 120396
Permit Number: M38252
Status: O
Representative Name: R. THOMPSON
Representative Telephone: 213 5922891
Permit Status: INACTIVE
BCAT Number: 000234
BCAT Description: DRY CLEANING EQUIP PERCHLOROETHYLENE
CCAT Number: 10
CCAT Description: SOLVATION UNIT
UTM East: 0
UTM North: 0

D11
SE
< 1/8
0.095 mi.
501 ft.

ENCINO DRY CLEANERS
16946 VENTURA BLVD
ENCINO, CA 91316

EDR Hist Cleaner **1018790867**
N/A

Site 1 of 2 in cluster D

Relative:
Lower

EDR Hist Cleaner

Actual:
781 ft.

Year:	Name:	Type:
1969	ENCINO DRY CLEANERS	Drycleaning Plants, Except Rugs
1970	ENCINO DRY CLEANERS	Drycleaning Plants, Except Rugs
1971	ENCINO DRY CLEANERS	Drycleaning Plants, Except Rugs
1972	ENCINO DRY CLEANERS	Drycleaning Plants, Except Rugs
1973	ENCINO DRY CLEANERS	Drycleaning Plants, Except Rugs
1974	ENCINO DRY CLEANERS	Drycleaning Plants, Except Rugs
1976	ENCINO DRY CLEANERS	Drycleaning Plants, Except Rugs
1978	ENCINO DRY CLEANERS	Drycleaning Plants, Except Rugs
1979	ENCINO DRY CLEANERS	Drycleaning Plants, Except Rugs
1980	ENCINO DRY CLEANERS	Drycleaning Plants, Except Rugs
1982	ENCINO DRY CLEANERS	Drycleaning Plants, Except Rugs
1983	ENCINO DRY CLEANERS	Drycleaning Plants, Except Rugs
1985	ENCINO DRY CLEANERS	Drycleaning Plants, Except Rugs

Map ID
Direction
Distance
Elevation

MAP FINDINGS

Site

Database(s)

EDR ID Number
EPA ID Number

ENCINO DRY CLEANERS (Continued)

1018790867

1986	ENCINO DRY CLEANERS	Drycleaning Plants, Except Rugs
1987	ENCINO DRY CLEANERS	Drycleaning Plants, Except Rugs
1988	ENCINO DRY CLEANERS	Drycleaning Plants, Except Rugs
1989	ENCINO DRY CLEANERS	Drycleaning Plants, Except Rugs, NEC
1990	ENCINO DRY CLEANERS	Drycleaning Plants, Except Rugs, NEC
1991	ENCINO DRY CLEANERS	Drycleaning Plants, Except Rugs, NEC
1992	ENCINO DRY CLEANERS	Drycleaning Plants, Except Rugs, NEC
1993	ENCINO DRY CLEANERS	Drycleaning Plants, Except Rugs, NEC
1994	ENCINO DRY CLEANERS	Drycleaning Plants, Except Rugs, NEC
1996	ENCINO DRY CLEANERS	Drycleaning Plants, Except Rugs
1997	R K W INC	Drycleaning Plants, Except Rugs
1998	R K W INC	Drycleaning Plants, Except Rugs
1999	R K W INC	Drycleaning Plants, Except Rugs
2000	R K W INC	Drycleaning Plants, Except Rugs
2001	R K W INC	Drycleaning Plants, Except Rugs
2002	R K W INC	Drycleaning Plants, Except Rugs
2003	R K W INC	Drycleaning Plants, Except Rugs
2004	R K W INC	Drycleaning Plants, Except Rugs
2005	R K W INC	Drycleaning Plants, Except Rugs
2006	R K W INC	Drycleaning Plants, Except Rugs
2007	R K W INC	Drycleaning Plants, Except Rugs
2008	R K W INC	Drycleaning Plants, Except Rugs
2009	R K W INC	Drycleaning Plants, Except Rugs
2010	R K W INC	Drycleaning Plants, Except Rugs
2011	R K W INC	Drycleaning Plants, Except Rugs
2012	R K W INC	Drycleaning Plants, Except Rugs
2013	R K W INC	Drycleaning Plants, Except Rugs
2014	R K W INC	Drycleaning Plants, Except Rugs

D12
SE
< 1/8
0.095 mi.
501 ft.

ENCINO DRY CLEANERS
16946 VENTURA BLVD
ENCINO, CA 91316

Site 2 of 2 in cluster D

RCRA-SQG
FINDS
ECHO
DRYCLEANERS
EMI
HAZNET

1000257985
CAD981637101

Relative:
Lower

Actual:
781 ft.

RCRA-SQG:

Date form received by agency: 09/01/1996
Facility name: ENCINO DRY CLEANERS
Facility address: 16946 VENTURA BLVD
ENCINO, CA 91316
EPA ID: CAD981637101
Mailing address: VENTURA BLVD
ENCINO, CA 91316
Contact: Not reported
Contact address: Not reported
Not reported
Contact country: US
Contact telephone: Not reported
Contact email: Not reported
EPA Region: 09
Classification: Small Small Quantity Generator
Description: Handler: generates more than 100 and less than 1000 kg of hazardous waste during any calendar month and accumulates less than 6000 kg of hazardous waste at any time; or generates 100 kg or less of hazardous waste during any calendar month, and accumulates more than 1000 kg of hazardous waste at any time

Map ID
Direction
Distance
Elevation

MAP FINDINGS

Site

Database(s)

EDR ID Number
EPA ID Number

ENCINO DRY CLEANERS (Continued)

1000257985

Owner/Operator Summary:

Owner/operator name: RICHARD WINTERS
Owner/operator address: NOT REQUIRED
NOT REQUIRED, ME 99999
Owner/operator country: Not reported
Owner/operator telephone: 415-555-1212
Owner/operator email: Not reported
Owner/operator fax: Not reported
Owner/operator extension: Not reported
Legal status: Private
Owner/Operator Type: Owner
Owner/Op start date: Not reported
Owner/Op end date: Not reported

Owner/operator name: NOT REQUIRED
Owner/operator address: NOT REQUIRED
NOT REQUIRED, ME 99999
Owner/operator country: Not reported
Owner/operator telephone: 415-555-1212
Owner/operator email: Not reported
Owner/operator fax: Not reported
Owner/operator extension: Not reported
Legal status: Private
Owner/Operator Type: Operator
Owner/Op start date: Not reported
Owner/Op end date: Not reported

Handler Activities Summary:

U.S. importer of hazardous waste: No
Mixed waste (haz. and radioactive): No
Recycler of hazardous waste: No
Transporter of hazardous waste: No
Treater, storer or disposer of HW: No
Underground injection activity: No
On-site burner exemption: No
Furnace exemption: No
Used oil fuel burner: No
Used oil processor: No
Used oil refiner: No
Used oil fuel marketer to burner: No
Used oil Specification marketer: No
Used oil transfer facility: No
Used oil transporter: No

Violation Status: No violations found

FINDS:

Registry ID: 110002733588

Environmental Interest/Information System

RCRAInfo is a national information system that supports the Resource Conservation and Recovery Act (RCRA) program through the tracking of events and activities related to facilities that generate, transport, and treat, store, or dispose of hazardous waste. RCRAInfo allows RCRA program staff to track the notification, permit, compliance, and corrective action activities required under RCRA.

Map ID
Direction
Distance
Elevation

MAP FINDINGS

Site

Database(s)

EDR ID Number
EPA ID Number

ENCINO DRY CLEANERS (Continued)

1000257985

STATE MASTER

[Click this hyperlink](#) while viewing on your computer to access additional FINDS: detail in the EDR Site Report.

ECHO:

Envid: 1000257985
Registry ID: 110002733588
DFR URL: <http://echo.epa.gov/detailed-facility-report?fid=110002733588>

DRYCLEANERS:

EPA Id: CAD981637101
NAICS Code: 81232
NAICS Description: Drycleaning and Laundry Services (except Coin-Operated)
SIC Code: 7211
SIC Description: Power Laundries, Family and Commercial
Create Date: 07/03/1987
Facility Active: Yes
Inactive Date: Not reported
Facility Addr2: Not reported
Owner Name: RKW, INC.
Owner Address: 16946 VENTURA BLVD
Owner Address 2: Not reported
Owner Telephone: 8189868464
Contact Name: RICHARD WINTERS
Contact Address: 16946 VENTURA BLVD
Contact Address 2: Not reported
Contact Telephone: 8189868464
Mailing Name: Not reported
Mailing Address 1: 16946 VENTURA BLVD
Mailing Address 2: Not reported
Mailing City: ENCINO
Mailing State: CA
Mailing Zip: 913160000
Owner Fax: Not reported
Region Code: 3

DRYCLEAN SOUTH COAST:

Facility ID: 17909
Application Number: 467900
Permit Number: F89613
Status: A
Representative Name: RICHARD WINTERS
Representative Telephone: 818 9868464
Permit Status: INACTIVE
BCAT Number: 000603
BCAT Description: DRY CLEANING, DRY-TO-DRY NV, W/ SIC, PERC
CCAT Number: 02
CCAT Description: ADSORBER (DRY CLEANING) REGENERATIVE
UTM East: 361.52600098
UTM North: 3780.657959

Facility ID: 17909
Application Number: 100013
Permit Number: M27827

Map ID
Direction
Distance
Elevation

MAP FINDINGS

Site

Database(s)

EDR ID Number
EPA ID Number

ENCINO DRY CLEANERS (Continued)

1000257985

Status: A
Representative Name: RICHARD WINTERS
Representative Telephone: 818 9868464
Permit Status: INACTIVE
BCAT Number: 000234
BCAT Description: DRY CLEANING EQUIP PERCHLOROETHYLENE
CCAT Number: 02
CCAT Description: ADSORBER (DRY CLEANING) REGENERATIVE
UTM East: 361.52600098
UTM North: 3780.657959

Facility ID: 17909
Application Number: 114064
Permit Number: M33666
Status: A
Representative Name: RICHARD WINTERS
Representative Telephone: 818 9868464
Permit Status: INACTIVE
BCAT Number: 000234
BCAT Description: DRY CLEANING EQUIP PERCHLOROETHYLENE
CCAT Number: 02
CCAT Description: ADSORBER (DRY CLEANING) REGENERATIVE
UTM East: 361.52600098
UTM North: 3780.657959

Facility ID: 17909
Application Number: 131950
Permit Number: M44533
Status: A
Representative Name: RICHARD WINTERS
Representative Telephone: 818 9868464
Permit Status: INACTIVE
BCAT Number: 000234
BCAT Description: DRY CLEANING EQUIP PERCHLOROETHYLENE
CCAT Number: 02
CCAT Description: ADSORBER (DRY CLEANING) REGENERATIVE
UTM East: 361.52600098
UTM North: 3780.657959

Facility ID: 17909
Application Number: 162823
Permit Number: M63344
Status: A
Representative Name: RICHARD WINTERS
Representative Telephone: 818 9868464
Permit Status: INACTIVE
BCAT Number: 000234
BCAT Description: DRY CLEANING EQUIP PERCHLOROETHYLENE
CCAT Number: 02
CCAT Description: ADSORBER (DRY CLEANING) REGENERATIVE
UTM East: 361.52600098
UTM North: 3780.657959

Facility ID: 17909
Application Number: C12722
Permit Number: M03380
Status: A

Map ID
Direction
Distance
Elevation

MAP FINDINGS

Site

Database(s)

EDR ID Number
EPA ID Number

ENCINO DRY CLEANERS (Continued)

1000257985

Representative Name: RICHARD WINTERS
Representative Telephone: 818 9868464
Permit Status: INACTIVE
BCAT Number: 000234
BCAT Description: DRY CLEANING EQUIP PERCHLOROETHYLENE
CCAT Number: 02
CCAT Description: ADSORBER (DRY CLEANING) REGENERATIVE
UTM East: 361.52600098
UTM North: 3780.657959

Facility ID: 17909
Application Number: 598128
Permit Number: G48899
Status: A
Representative Name: RICHARD WINTERS
Representative Telephone: 818 9868464
Permit Status: ACTIVE
BCAT Number: 000233
BCAT Description: DRY CLEANING EQUIP PETROLEUM SOLVENT
CCAT Number: 02
CCAT Description: ADSORBER (DRY CLEANING) REGENERATIVE
UTM East: 361.52600098
UTM North: 3780.657959

Facility ID: 17909
Application Number: 395225
Permit Number: F48201
Status: A
Representative Name: RICHARD WINTERS
Representative Telephone: 818 9868464
Permit Status: INACTIVE
BCAT Number: 000603
BCAT Description: DRY CLEANING, DRY-TO-DRY NV, W/ SIC, PERC
CCAT Number: 02
CCAT Description: ADSORBER (DRY CLEANING) REGENERATIVE
UTM East: 361.52600098
UTM North: 3780.657959

EMI:

Year: 1987
County Code: 19
Air Basin: SC
Facility ID: 17909
Air District Name: SC
SIC Code: 7216
Air District Name: SOUTH COAST AQMD
Community Health Air Pollution Info System: Not reported
Consolidated Emission Reporting Rule: Not reported
Total Organic Hydrocarbon Gases Tons/Yr: 0
Reactive Organic Gases Tons/Yr: 0
Carbon Monoxide Emissions Tons/Yr: 0
NOX - Oxides of Nitrogen Tons/Yr: 0
SOX - Oxides of Sulphur Tons/Yr: 0
Particulate Matter Tons/Yr: 0
Part. Matter 10 Micrometers and Smllr Tons/Yr: 0

Year: 1990

Map ID
Direction
Distance
Elevation

MAP FINDINGS

Site

Database(s)

EDR ID Number
EPA ID Number

ENCINO DRY CLEANERS (Continued)

1000257985

County Code: 19
Air Basin: SC
Facility ID: 17909
Air District Name: SC
SIC Code: 7216
Air District Name: SOUTH COAST AQMD
Community Health Air Pollution Info System: Not reported
Consolidated Emission Reporting Rule: Not reported
Total Organic Hydrocarbon Gases Tons/Yr: 1
Reactive Organic Gases Tons/Yr: 0
Carbon Monoxide Emissions Tons/Yr: 0
NOX - Oxides of Nitrogen Tons/Yr: 0
SOX - Oxides of Sulphur Tons/Yr: 0
Particulate Matter Tons/Yr: 0
Part. Matter 10 Micrometers and Smllr Tons/Yr: 0

HAZNET:

envid: 1000257985
Year: 2008
GEPAID: CAD981637101
Contact: RICHARD WINTERS
Telephone: 8189868464
Mailing Name: Not reported
Mailing Address: 16946 VENTURA BLVD
Mailing City,St,Zip: ENCINO, CA 913160000
Gen County: Not reported
TSD EPA ID: NVR000076158
TSD County: Not reported
Waste Category: Halogenated solvents (chloroforms, methyl chloride, perchloroethylene, etc)
Disposal Method: Solvents Recovery
Tons: 0.22935
Cat Decode: Not reported
Method Decode: Not reported
Facility County: Los Angeles

envid: 1000257985
Year: 2007
GEPAID: CAD981637101
Contact: RICHARD WINTERS
Telephone: 8189868464
Mailing Name: Not reported
Mailing Address: 16946 VENTURA BLVD
Mailing City,St,Zip: ENCINO, CA 913160000
Gen County: Not reported
TSD EPA ID: NVR000076158
TSD County: Not reported
Waste Category: Aqueous solution with total organic residues less than 10 percent
Disposal Method: Solvents Recovery
Tons: Not reported
Cat Decode: Not reported
Method Decode: Not reported
Facility County: Los Angeles

envid: 1000257985
Year: 2007
GEPAID: CAD981637101

Map ID
Direction
Distance
Elevation

MAP FINDINGS

Site

Database(s)

EDR ID Number
EPA ID Number

ENCINO DRY CLEANERS (Continued)

1000257985

Contact: RICHARD WINTERS
Telephone: 8189868464
Mailing Name: Not reported
Mailing Address: 16946 VENTURA BLVD
Mailing City,St,Zip: ENCINO, CA 913160000
Gen County: Not reported
TSD EPA ID: NVR000076158
TSD County: Not reported
Waste Category: Hydrocarbon solvents (benzene, hexane, Stoddard, Etc.)
Disposal Method: Solvents Recovery
Tons: Not reported
Cat Decode: Not reported
Method Decode: Not reported
Facility County: Los Angeles

envid: 1000257985
Year: 2007
GEPAID: CAD981637101
Contact: RICHARD WINTERS
Telephone: 8189868464
Mailing Name: Not reported
Mailing Address: 16946 VENTURA BLVD
Mailing City,St,Zip: ENCINO, CA 913160000
Gen County: Not reported
TSD EPA ID: NVR000076158
TSD County: Not reported
Waste Category: Halogenated solvents (chloroforms, methyl chloride, perchloroethylene, etc)
Disposal Method: Solvents Recovery
Tons: 0.25
Cat Decode: Not reported
Method Decode: Not reported
Facility County: Los Angeles

envid: 1000257985
Year: 2006
GEPAID: CAD981637101
Contact: RICHARD WINTERS
Telephone: 8189868464
Mailing Name: Not reported
Mailing Address: 16946 VENTURA BLVD
Mailing City,St,Zip: ENCINO, CA 913160000
Gen County: Not reported
TSD EPA ID: NVR000076158
TSD County: Not reported
Waste Category: Not reported
Disposal Method: Recycler
Tons: Not reported
Cat Decode: Not reported
Method Decode: Not reported
Facility County: Los Angeles

[Click this hyperlink](#) while viewing on your computer to access
23 additional CA_HAZNET: record(s) in the EDR Site Report.

Map ID
Direction
Distance
Elevation

MAP FINDINGS

EDR ID Number
EPA ID Number

E13
ESE
< 1/8
0.109 mi.
573 ft.

MEIR BEN-DAVID
16919 VENTURA BLVD
ENCINO, CA 91316

SWEEPS UST
CA FID UST

S101587620
N/A

Site 1 of 11 in cluster E

Relative:
Lower

SWEEPS UST:

Actual:
774 ft.

Status: Not reported
Comp Number: 4540
Number: Not reported
Board Of Equalization: Not reported
Referral Date: Not reported
Action Date: Not reported
Created Date: Not reported
Owner Tank Id: Not reported
SWRCB Tank Id: Not reported
Tank Status: Not reported
Capacity: Not reported
Active Date: Not reported
Tank Use: Not reported
STG: Not reported
Content: Not reported
Number Of Tanks: 0

CA FID UST:

Facility ID: 19055824
Regulated By: UTNKA
Regulated ID: Not reported
Cortese Code: Not reported
SIC Code: Not reported
Facility Phone: 2130000000
Mail To: Not reported
Mailing Address: 16919 VENTURA BLVD
Mailing Address 2: Not reported
Mailing City,St,Zip: ENCINO 913160000
Contact: Not reported
Contact Phone: Not reported
DUNs Number: Not reported
NPDES Number: Not reported
EPA ID: Not reported
Comments: Not reported
Status: Active

E14
ESE
1/8-1/4
0.133 mi.
704 ft.

ENCINO CENTER CLEANERS, CALVIN J LEE DBA
16903 VENTURA BLVD
ENCINO, CA 91316

DRYCLEANERS

S121694856
N/A

Site 2 of 11 in cluster E

Relative:
Lower

DRYCLEAN SOUTH COAST:

Actual:
774 ft.

Facility ID: 129066
Application Number: 496322
Permit Number: G2574
Status: A
Representative Name: CALVIN LEE
Representative Telephone: 818 9954845
Permit Status: INACT_NR
BCAT Number: 000603
BCAT Description: DRY CLEANING, DRY-TO-DRY NV, W/ SIC, PERC

Map ID
Direction
Distance
Elevation

MAP FINDINGS

Site

Database(s)

EDR ID Number
EPA ID Number

ENCINO CENTER CLEANERS, CALVIN J LEE DBA (Continued)

S121694856

CCAT Number: Not reported
CCAT Description: Not reported
UTM East: 361.60400391
UTM North: 3780.6430664

Facility ID: 129066
Application Number: 389032
Permit Number: F44463
Status: A
Representative Name: CALVIN LEE
Representative Telephone: 818 9954845
Permit Status: INACTIVE
BCAT Number: 000603
BCAT Description: DRY CLEANING, DRY-TO-DRY NV, W/ SIC, PERC
CCAT Number: Not reported
CCAT Description: Not reported
UTM East: 361.60400391
UTM North: 3780.6430664

**E15
ESE
1/8-1/4
0.133 mi.
704 ft.**

**ENCINO CENTER CLEANERS
16903 VENTURA BLVD
ENCINO, CA 91316**

**DRYCLEANERS S106858434
N/A**

Site 3 of 11 in cluster E

**Relative:
Lower
Actual:
774 ft.**

DRYCLEANERS:
EPA Id: CAL000289317
NAICS Code: 81232
NAICS Description: Drycleaning and Laundry Services (except Coin-Operated)
SIC Code: 7211
SIC Description: Power Laundries, Family and Commercial
Create Date: 12/17/2004
Facility Active: Yes
Inactive Date: Not reported
Facility Addr2: Not reported
Owner Name: CALVIN LEE
Owner Address: 11306 PASEO LA CUMBRE
Owner Address 2: Not reported
Owner Telephone: 8184021337
Contact Name: CALVIN LEE
Contact Address: 16903 VENTURA BLVD
Contact Address 2: Not reported
Contact Telephone: 8189953312
Mailing Name: Not reported
Mailing Address 1: 16903 VENTURA BLVD
Mailing Address 2: Not reported
Mailing City: ENCINO
Mailing State: CA
Mailing Zip: 913160000
Owner Fax: 0000000000
Region Code: 3

Map ID
Direction
Distance
Elevation

MAP FINDINGS

EDR ID Number
EPA ID Number

F16
ENE
1/8-1/4
0.139 mi.
736 ft.
LOS ANGELES FIRE STATION 83
5001 BALBOA BLVD
ENCINO, CA 91316
Site 1 of 6 in cluster F

CA FID UST
S101583647
N/A

Relative: CA FID UST:
Lower Facility ID: 19005193
Regulated By: UTNKA
Actual: Regulated ID: 00050525
763 ft. Cortese Code: Not reported
SIC Code: Not reported
Facility Phone: 2134855846
Mail To: Not reported
Mailing Address: 200 N MAIN STREET-ROOM
Mailing Address 2: Not reported
Mailing City,St,Zip: ENCINO 913160000
Contact: Not reported
Contact Phone: Not reported
DUNS Number: Not reported
NPDES Number: Not reported
EPA ID: Not reported
Comments: Not reported
Status: Active

F17
ENE
1/8-1/4
0.139 mi.
736 ft.
LA FIRE STA 83
5001 BALBOA BLV
ENCINO, CA 91316
Site 2 of 6 in cluster F

RCRA-SQG
FINDS
ECHO
1000229511
CAD981988124

Relative: RCRA-SQG:
Lower Date form received by agency: 03/25/1987
Actual: Facility name: LA FIRE STA 83
763 ft. Facility address: 5001 BALBOA BLV
ENCINO, CA 91316
EPA ID: CAD981988124
Mailing address: 200 N MAIN RM EIGHTH HUNDREDCH
LOS ANGELES, CA 90012
Contact: ENVIRONMENTAL MANAGER
Contact address: 5001 BALBOA BLV
ENCINO, CA 91401
Contact country: US
Contact telephone: 213-485-7527
Contact email: Not reported
EPA Region: 09
Classification: Small Small Quantity Generator
Description: Handler: generates more than 100 and less than 1000 kg of hazardous waste during any calendar month and accumulates less than 6000 kg of hazardous waste at any time; or generates 100 kg or less of hazardous waste during any calendar month, and accumulates more than 1000 kg of hazardous waste at any time

Owner/Operator Summary:
Owner/operator name: NOT REQUIRED
Owner/operator address: NOT REQUIRED
NOT REQUIRED, ME 99999
Owner/operator country: Not reported
Owner/operator telephone: 415-555-1212

Map ID
Direction
Distance
Elevation

MAP FINDINGS

Site

Database(s)

EDR ID Number
EPA ID Number

LA FIRE STA 83 (Continued)

1000229511

Owner/operator email: Not reported
Owner/operator fax: Not reported
Owner/operator extension: Not reported
Legal status: Municipal
Owner/Operator Type: Operator
Owner/Op start date: Not reported
Owner/Op end date: Not reported

Owner/operator name: CITY OF LOS ANGELES
Owner/operator address: NOT REQUIRED
NOT REQUIRED, ME 99999

Owner/operator country: Not reported
Owner/operator telephone: 415-555-1212
Owner/operator email: Not reported
Owner/operator fax: Not reported
Owner/operator extension: Not reported
Legal status: Municipal
Owner/Operator Type: Owner
Owner/Op start date: Not reported
Owner/Op end date: Not reported

Handler Activities Summary:

U.S. importer of hazardous waste: No
Mixed waste (haz. and radioactive): No
Recycler of hazardous waste: No
Transporter of hazardous waste: No
Treater, storer or disposer of HW: No
Underground injection activity: No
On-site burner exemption: No
Furnace exemption: No
Used oil fuel burner: No
Used oil processor: No
Used oil refiner: No
Used oil fuel marketer to burner: No
Used oil Specification marketer: No
Used oil transfer facility: No
Used oil transporter: No

Violation Status: No violations found

FINDS:

Registry ID: 110006475527

Environmental Interest/Information System

California Hazardous Waste Tracking System - Datamart (HWTS-DATAMART) provides California with information on hazardous waste shipments for generators, transporters, and treatment, storage, and disposal facilities.

RCRAInfo is a national information system that supports the Resource Conservation and Recovery Act (RCRA) program through the tracking of events and activities related to facilities that generate, transport, and treat, store, or dispose of hazardous waste. RCRAInfo allows RCRA program staff to track the notification, permit, compliance, and corrective action activities required under RCRA.

Map ID
Direction
Distance
Elevation

MAP FINDINGS

Site

Database(s)

EDR ID Number
EPA ID Number

LA FIRE STA 83 (Continued)

1000229511

[Click this hyperlink](#) while viewing on your computer to access additional FINDS: detail in the EDR Site Report.

ECHO:

Envid: 1000229511
Registry ID: 110006475527
DFR URL: <http://echo.epa.gov/detailed-facility-report?fid=110006475527>

**F18
ENE
1/8-1/4
0.139 mi.
736 ft.**

**FIRE STATION 83
5001 BALBOA BL
ENCINO, CA 91316**

**HIST UST U001567248
N/A**

Site 3 of 6 in cluster F

**Relative:
Lower
Actual:
763 ft.**

HIST UST:

File Number: 0002717F
URL: <http://geotracker.waterboards.ca.gov/ustpdfs/pdf/0002717F.pdf>
Region: STATE
Facility ID: 00000050525
Facility Type: Other
Other Type: FIRE STATION
Contact Name: Not reported
Telephone: 8189898683
Owner Name: CITY OF LOS ANGELES
Owner Address: 200 N. MAN ST.
Owner City,St,Zip: LOS ANGELES, CA 90012
Total Tanks: 0001

Tank Num: 001
Container Num: FS83-1
Year Installed: Not reported
Tank Capacity: 00000500
Tank Used for: PRODUCT
Type of Fuel: DIESEL
Container Construction Thickness: Not reported
Leak Detection: Stock Inventor

[Click here for Geo Tracker PDF:](#)

**F19
ENE
1/8-1/4
0.139 mi.
736 ft.**

**LOS ANGELES FIRE STATION 83
5001 BALBOA BLVD
ENCINO, CA 91316**

**UST U003780910
SWEEPS UST N/A**

Site 4 of 6 in cluster F

**Relative:
Lower
Actual:
763 ft.**

UST:

Facility ID: 24494
Permitting Agency: LOS ANGELES, CITY OF
Latitude: 34.16184
Longitude: -118.50109

SWEEPS UST:

Status: Not reported
Comp Number: 2706

Map ID
Direction
Distance
Elevation

MAP FINDINGS

Site

Database(s)

EDR ID Number
EPA ID Number

LOS ANGELES FIRE STATION 83 (Continued)

U003780910

Number: Not reported
Board Of Equalization: 44-012042
Referral Date: Not reported
Action Date: Not reported
Created Date: Not reported
Owner Tank Id: Not reported
SWRCB Tank Id: 19-050-002706-000001
Tank Status: Not reported
Capacity: 500
Active Date: Not reported
Tank Use: M.V. FUEL
STG: PRODUCT
Content: DIESEL
Number Of Tanks: 1

Status: Active
Comp Number: 2706
Number: 4
Board Of Equalization: 44-012042
Referral Date: 10-30-92
Action Date: 04-05-94
Created Date: 02-29-88
Owner Tank Id: 0000002706
SWRCB Tank Id: 19-050-002706-000002
Tank Status: A
Capacity: 1000
Active Date: 10-30-92
Tank Use: M.V. FUEL
STG: P
Content: DIESEL
Number Of Tanks: 1

**E20
SE
1/8-1/4
0.142 mi.
752 ft.**

**UNOCAL #1947
16900 VENTURA
ENCINO, CA 91316**

Site 4 of 11 in cluster E

**LUST S100947429
HIST CORTESE N/A**

**Relative:
Lower
Actual:
776 ft.**

LUST:
Lead Agency: LOS ANGELES RWQCB (REGION 4)
Case Type: LUST Cleanup Site
Geo Track: http://geotracker.waterboards.ca.gov/profile_report.asp?global_id=T0603702148
Global Id: T0603702148
Latitude: 34.1590977
Longitude: -118.5011968
Status: Completed - Case Closed
Status Date: 09/10/1996
Case Worker: YR
RB Case Number: 913160234
Local Agency: LOS ANGELES, CITY OF
File Location: Not reported
Local Case Number: Not reported
Potential Media Affect: Aquifer used for drinking water supply
Potential Contaminants of Concern: Gasoline
Site History: Not reported

LUST:
Global Id: T0603702148

Map ID
Direction
Distance
Elevation

MAP FINDINGS

Site

Database(s)

EDR ID Number
EPA ID Number

UNOCAL #1947 (Continued)

S100947429

Contact Type: Local Agency Caseworker
Contact Name: ELOY LUNA
Organization Name: LOS ANGELES, CITY OF
Address: 200 North Main Street, Suite 1780
City: LOS ANGELES
Email: eloy.luna@lacity.org
Phone Number: Not reported

Global Id: T0603702148
Contact Type: Regional Board Caseworker
Contact Name: YUE RONG
Organization Name: LOS ANGELES RWQCB (REGION 4)
Address: 320 W. 4TH ST., SUITE 200
City: Los Angeles
Email: yrong@waterboards.ca.gov
Phone Number: Not reported

LUST:

Global Id: T0603702148
Action Type: Other
Date: 11/20/1992
Action: Leak Reported

Global Id: T0603702148
Action Type: Other
Date: 11/17/1992
Action: Leak Discovery

LUST:

Global Id: T0603702148
Status: Completed - Case Closed
Status Date: 09/10/1996

Global Id: T0603702148
Status: Open - Case Begin Date
Status Date: 11/17/1992

Global Id: T0603702148
Status: Open - Site Assessment
Status Date: 11/20/1992

HIST CORTESE:

Region: CORTESE
Facility County Code: 19
Reg By: LTNKA
Reg Id: 913160234

Map ID
Direction
Distance
Elevation

MAP FINDINGS

Site

Database(s)

EDR ID Number
EPA ID Number

E21
SE
1/8-1/4
0.142 mi.
752 ft.

UNOCAL #1947
16900 VENTURA BLVD
ENCINO, CA 91316
Site 5 of 11 in cluster E

LUST **S101296181**
N/A

Relative:
Lower

LUST REG 4:

Actual:
776 ft.

Region:	4	
Regional Board:	04	
County:	Los Angeles	
Facility Id:	913160234	
Status:	Case Closed	
Substance:	Gasoline	
Substance Quantity:	Not reported	
Local Case No:	Not reported	
Case Type:	Groundwater	
Abatement Method Used at the Site:		Not reported
Global ID:	T0603702148	
W Global ID:	Not reported	
Staff:	UNK	
Local Agency:	19050	
Cross Street:	BUNDY	
Enforcement Type:	Not reported	
Date Leak Discovered:	11/17/1992	
Date Leak First Reported:		11/20/1992
Date Leak Record Entered:	2/18/1993	
Date Confirmation Began:	Not reported	
Date Leak Stopped:	Not reported	
Date Case Last Changed on Database:		1/28/1997
Date the Case was Closed:		9/10/1996
How Leak Discovered:	Tank Closure	
How Leak Stopped:	Not reported	
Cause of Leak:	UNK	
Leak Source:	Tank	
Operator:	OLD CASE #026033	
Water System:	Not reported	
Well Name:	Not reported	
Approx. Dist To Production Well (ft):		13496.224115263284735004303588
Source of Cleanup Funding:		Tank
Preliminary Site Assessment Workplan Submitted:	Not reported	
Preliminary Site Assessment Began:	Not reported	
Pollution Characterization Began:		11/20/1992
Remediation Plan Submitted:		Not reported
Remedial Action Underway:		Not reported
Post Remedial Action Monitoring Began:		Not reported
Enforcement Action Date:		Not reported
Historical Max MTBE Date:		1/1/1965
Hist Max MTBE Conc in Groundwater:		280
Hist Max MTBE Conc in Soil:		Not reported
Significant Interim Remedial Action Taken:		Not reported
GW Qualifier:	Not reported	
Soil Qualifier:	Not reported	
Organization:	Not reported	
Owner Contact:	Not reported	
Responsible Party:	UNOCAL CORPORATE ENVIRONMENTAL	
RP Address:	376 S. VALENCIA AVE., BREA CA 92621	
Program:	LUST	
Lat/Long:	34.1590977 / -1	
Local Agency Staff:	PEJ	

Map ID
Direction
Distance
Elevation

MAP FINDINGS

Site

Database(s)

EDR ID Number
EPA ID Number

UNOCAL #1947 (Continued)

S101296181

Beneficial Use: Not reported
Priority: Not reported
Cleanup Fund Id: Not reported
Suspended: Not reported
Assigned Name: Not reported
Summary: 10/31/96 - SITE QUARTERLY REPORT
11/04/96 -
WELL ABANDONMENT REPORT 01/28/97 - WELL
ABANDONMENT MANIFEST

E22
SE
1/8-1/4
0.142 mi.
752 ft.

TOSCO 30417
16900 VENTURA BLVD
ENCINO, CA 91316

Site 6 of 11 in cluster E

RCRA-LQG **1007200372**
CAL000176034

Relative:
Lower

RCRA-LQG:

Actual:
776 ft.

Date form received by agency: 02/02/2002
Facility name: TOSCO 30417
Facility address: 16900 VENTURA BLVD
ENCINO, CA 91316
EPA ID: CAL000176034
Mailing address: PO BOX 52085
PHOENIX, AZ 85072
Contact: STEVE BOYD
Contact address: Not reported
Not reported
Contact country: US
Contact telephone: 714-428-6572
Contact email: Not reported
EPA Region: 09
Classification: Large Quantity Generator
Description: Handler: generates 1,000 kg or more of hazardous waste during any calendar month; or generates more than 1 kg of acutely hazardous waste during any calendar month; or generates more than 100 kg of any residue or contaminated soil, waste or other debris resulting from the cleanup of a spill, into or on any land or water, of acutely hazardous waste during any calendar month; or generates 1 kg or less of acutely hazardous waste during any calendar month, and accumulates more than 1 kg of acutely hazardous waste at any time; or generates 100 kg or less of any residue or contaminated soil, waste or other debris resulting from the cleanup of a spill, into or on any land or water, of acutely hazardous waste during any calendar month, and accumulates more than 100 kg of that material at any time

Handler Activities Summary:

U.S. importer of hazardous waste: No
Mixed waste (haz. and radioactive): No
Recycler of hazardous waste: No
Transporter of hazardous waste: No
Treater, storer or disposer of HW: No
Underground injection activity: No
On-site burner exemption: No
Furnace exemption: No
Used oil fuel burner: No
Used oil processor: No
Used oil refiner: No
Used oil fuel marketer to burner: No

Map ID
Direction
Distance
Elevation

MAP FINDINGS

Site

Database(s)

EDR ID Number
EPA ID Number

TOSCO 30417 (Continued)

1007200372

Used oil Specification marketer: No
Used oil transfer facility: No
Used oil transporter: No

Violation Status: No violations found

E23
SE
1/8-1/4
0.142 mi.
752 ft.

SERVICE STATION 1947
16900 VENTURA BLVD
ENCINO, CA 91316

SWEEPS UST
CA FID UST

S101618381
N/A

Site 7 of 11 in cluster E

Relative:
Lower
Actual:
776 ft.

SWEEPS UST:

Status: Not reported
Comp Number: 296
Number: Not reported
Board Of Equalization: 44-000051
Referral Date: Not reported
Action Date: Not reported
Created Date: Not reported
Owner Tank Id: Not reported
SWRCB Tank Id: 19-050-000296-000001
Tank Status: Not reported
Capacity: 9940
Active Date: Not reported
Tank Use: M.V. FUEL
STG: PRODUCT
Content: REG UNLEADED
Number Of Tanks: 3

Status: Not reported
Comp Number: 296
Number: Not reported
Board Of Equalization: 44-000051
Referral Date: Not reported
Action Date: Not reported
Created Date: Not reported
Owner Tank Id: Not reported
SWRCB Tank Id: 19-050-000296-000002
Tank Status: Not reported
Capacity: 9940
Active Date: Not reported
Tank Use: M.V. FUEL
STG: PRODUCT
Content: REG UNLEADED
Number Of Tanks: Not reported

Status: Not reported
Comp Number: 296
Number: Not reported
Board Of Equalization: 44-000051
Referral Date: Not reported
Action Date: Not reported
Created Date: Not reported
Owner Tank Id: Not reported
SWRCB Tank Id: 19-050-000296-000003
Tank Status: Not reported
Capacity: 5000
Active Date: Not reported

Map ID
Direction
Distance
Elevation

MAP FINDINGS

Site

Database(s)

EDR ID Number
EPA ID Number

SERVICE STATION 1947 (Continued)

S101618381

Tank Use: M.V. FUEL
STG: PRODUCT
Content: DIESEL
Number Of Tanks: Not reported

Status: Active
Comp Number: 296
Number: 9
Board Of Equalization: 44-000051
Referral Date: 03-11-93
Action Date: 03-15-94
Created Date: 02-29-88
Owner Tank Id: Not reported
SWRCB Tank Id: 19-050-000296-000004
Tank Status: A
Capacity: 500
Active Date: 01-29-93
Tank Use: OIL
STG: W
Content: WASTE OIL
Number Of Tanks: 4

Status: Active
Comp Number: 296
Number: 9
Board Of Equalization: 44-000051
Referral Date: 03-11-93
Action Date: 03-15-94
Created Date: 02-29-88
Owner Tank Id: 296
SWRCB Tank Id: 19-050-000296-000005
Tank Status: A
Capacity: 12000
Active Date: 01-29-93
Tank Use: M.V. FUEL
STG: P
Content: REG UNLEADED
Number Of Tanks: Not reported

Status: Active
Comp Number: 296
Number: 9
Board Of Equalization: 44-000051
Referral Date: 03-11-93
Action Date: 03-15-94
Created Date: 02-29-88
Owner Tank Id: 296
SWRCB Tank Id: 19-050-000296-000006
Tank Status: A
Capacity: 12000
Active Date: 01-29-93
Tank Use: M.V. FUEL
STG: P
Content: PRM UNLEADED
Number Of Tanks: Not reported

Status: Active

Map ID
Direction
Distance
Elevation

MAP FINDINGS

Site

Database(s)

EDR ID Number
EPA ID Number

SERVICE STATION 1947 (Continued)

S101618381

Comp Number: 296
Number: 9
Board Of Equalization: 44-000051
Referral Date: 03-11-93
Action Date: 03-15-94
Created Date: 02-29-88
Owner Tank Id: 296
SWRCB Tank Id: 19-050-000296-000007
Tank Status: A
Capacity: 5000
Active Date: 01-29-93
Tank Use: M.V. FUEL
STG: P
Content: DIESEL
Number Of Tanks: Not reported

CA FID UST:

Facility ID: 19002621
Regulated By: UTNKA
Regulated ID: 00003865
Cortese Code: Not reported
SIC Code: Not reported
Facility Phone: 8189862758
Mail To: Not reported
Mailing Address: 3701 WILSHIRE BLVD
Mailing Address 2: Not reported
Mailing City,St,Zip: ENCINO 913160000
Contact: Not reported
Contact Phone: Not reported
DUNS Number: Not reported
NPDES Number: Not reported
EPA ID: Not reported
Comments: Not reported
Status: Active

E24
SE
1/8-1/4
0.142 mi.
752 ft.

ENCINO 76 SVC CTR INC #251947
16900 W VENTURA BLVD
ENCINO, CA 91316

Site 8 of 11 in cluster E

UST U004263375
N/A

Relative:
Lower
Actual:
776 ft.

UST:
Facility ID: Not reported
Permitting Agency: Los Angeles City Fire Department
Latitude: 34.15907
Longitude: -118.50186

Map ID
Direction
Distance
Elevation

MAP FINDINGS

Site

Database(s)

EDR ID Number
EPA ID Number

E25
SE
1/8-1/4
0.142 mi.
752 ft.
TOSCO CORPORATION #30417
16900 VENTURA BLVD
ENCINO, CA 91316
Site 9 of 11 in cluster E

UST **U003942197**
N/A

Relative: UST:
Lower Facility ID: 24282
Permitting Agency: LOS ANGELES, CITY OF
Actual: Latitude: 34.160413
776 ft. Longitude: -118.500516

E26
SE
1/8-1/4
0.142 mi.
752 ft.
SERVICE STATION 1947
16900 VENTURA BLVD
ENCINO, CA 91316
Site 10 of 11 in cluster E

HIST UST **U001567253**
N/A

Relative: HIST UST:
Lower File Number: 00028F0A
Actual: URL: <http://geotracker.waterboards.ca.gov/ustpdfs/pdf/00028F0A.pdf>
776 ft. Region: STATE
Facility ID: 00000003865
Facility Type: Gas Station
Other Type: Not reported
Contact Name: MEIR BEN-DAVID
Telephone: 8189862758
Owner Name: UNION OIL COMPANY OF CALIFORNI
Owner Address: 3701 WILSHIRE BOULEVARD SUITE
Owner City,St,Zip: LOS ANGELES, CA 90010
Total Tanks: 0004

Tank Num: 001
Container Num: 1947-1
Year Installed: 1973
Tank Capacity: 00009940
Tank Used for: PRODUCT
Type of Fuel: UNLEADED
Container Construction Thickness: Not reported
Leak Detection: Stock Inventor, Pressure Test, 10

Tank Num: 002
Container Num: 1947-2
Year Installed: 1973
Tank Capacity: 00009940
Tank Used for: PRODUCT
Type of Fuel: PREMIUM
Container Construction Thickness: Not reported
Leak Detection: Stock Inventor, Pressure Test, 10

Tank Num: 003
Container Num: 1947-3
Year Installed: 1973
Tank Capacity: 00005000
Tank Used for: PRODUCT
Type of Fuel: DIESEL
Container Construction Thickness: Not reported
Leak Detection: Stock Inventor, Pressure Test, 10

Tank Num: 004

Map ID
Direction
Distance
Elevation

MAP FINDINGS

Site

Database(s)

EDR ID Number
EPA ID Number

SERVICE STATION 1947 (Continued)

U001567253

Container Num: 1947-4
Year Installed: 1973
Tank Capacity: 00000550
Tank Used for: WASTE
Type of Fuel: WASTE OIL
Container Construction Thickness: Not reported
Leak Detection: Stock Inventor, Pressure Test, 10

[Click here for Geo Tracker PDF:](#)

E27
SE
1/8-1/4
0.142 mi.
752 ft.

UNION OIL SERVICE STATION 194
16900 VENTURA BLVD
ENCINO, CA 91316
Site 11 of 11 in cluster E

HIST UST **U001567258**
N/A

Relative:
Lower
Actual:
776 ft.

HIST UST:
File Number: 0002827B
URL: <http://geotracker.waterboards.ca.gov/ustpdfs/pdf/0002827B.pdf>
Region: STATE
Facility ID: 00000055759
Facility Type: Gas Station
Other Type: Not reported
Contact Name: MEIR BEN-DAVID
Telephone: 8189862758
Owner Name: UNION OIL COMPANY OF CALIFORNI
Owner Address: 3701 WILSHIRE BOULEVARD - SUIT
Owner City,St,Zip: LOS ANGELES, CA 90010
Total Tanks: 0001

Tank Num: 001
Container Num: 1
Year Installed: Not reported
Tank Capacity: 00000000
Tank Used for: WASTE
Type of Fuel: WASTE OIL
Container Construction Thickness: Not reported
Leak Detection: None

[Click here for Geo Tracker PDF:](#)

F28
East
1/8-1/4
0.160 mi.
844 ft.

LAFD - FIRE STATION 83
4960 N BALBOA BLVD
ENCINO, CA 91316
Site 5 of 6 in cluster F

UST **U004264424**
N/A

Relative:
Lower
Actual:
763 ft.

UST:
Facility ID: FA0036394
Permitting Agency: Los Angeles City Fire Department
Latitude: 34.1614
Longitude: -118.50062

Map ID
Direction
Distance
Elevation

MAP FINDINGS

Site

Database(s)

EDR ID Number
EPA ID Number

F29
East
1/8-1/4
0.160 mi.
844 ft.
FIRE STATION #83
4960 BALBOA BLVD
ENCINO, CA 91316
Site 6 of 6 in cluster F

LUST **S110326483**
N/A

Relative:
Lower

LUST:

Actual:
763 ft.

Lead Agency: LOS ANGELES RWQCB (REGION 4)
Case Type: LUST Cleanup Site
Geo Track: http://geotracker.waterboards.ca.gov/profile_report.asp?global_id=T10000002040
Global Id: T10000002040
Latitude: 34.161405
Longitude: -118.500616
Status: Completed - Case Closed
Status Date: 10/15/2010
Case Worker: JW
RB Case Number: 913160389
Local Agency: LOS ANGELES, CITY OF
File Location: Regional Board
Local Case Number: 36394
Potential Media Affect: Soil
Potential Contaminants of Concern: Diesel
Site History: Not reported

LUST:

Global Id: T10000002040
Contact Type: Local Agency Caseworker
Contact Name: ELOY LUNA
Organization Name: LOS ANGELES, CITY OF
Address: 200 North Main Street, Suite 1780
City: LOS ANGELES
Email: eloy.luna@lacity.org
Phone Number: Not reported

Global Id: T10000002040
Contact Type: Regional Board Caseworker
Contact Name: JIMMIE WOO
Organization Name: LOS ANGELES RWQCB (REGION 4)
Address: 320 WEST 4TH STREET, SUITE 200
City: LOS ANGELES
Email: jwoo@waterboards.ca.gov
Phone Number: 2135766600

LUST:

Global Id: T10000002040
Action Type: RESPONSE
Date: 08/20/2010
Action: Other Report / Document

Global Id: T10000002040
Action Type: Other
Date: 10/15/2009
Action: Leak Discovery

Global Id: T10000002040
Action Type: Other
Date: 05/12/2010
Action: Leak Reported

Map ID
Direction
Distance
Elevation

MAP FINDINGS

Site

Database(s)

EDR ID Number
EPA ID Number

FIRE STATION #83 (Continued)

S110326483

Global Id: T10000002040
Action Type: ENFORCEMENT
Date: 10/15/2010
Action: Closure/No Further Action Letter

Global Id: T10000002040
Action Type: ENFORCEMENT
Date: 06/07/2010
Action: Staff Letter

Global Id: T10000002040
Action Type: Other
Date: 10/15/2009
Action: Leak Stopped

LUST:

Global Id: T10000002040
Status: Completed - Case Closed
Status Date: 10/15/2010

Global Id: T10000002040
Status: Open - Case Begin Date
Status Date: 10/15/2009

Global Id: T10000002040
Status: Open - Referred
Status Date: 04/29/2010

Global Id: T10000002040
Status: Open - Site Assessment
Status Date: 06/07/2010

G30
West
1/8-1/4
0.225 mi.
1190 ft.

ELLIOTS DRY CLEANERS
17259 VENTURA BLVD
ENCINO, CA 91316

Site 1 of 6 in cluster G

Relative:
Higher

Actual:
816 ft.

RCRA-SQG:

Date form received by agency: 09/01/1996
Facility name: ELLIOTS DRY CLEANERS
Facility address: 17259 VENTURA BLVD
ENCINO, CA 91316
EPA ID: CAD981637044
Mailing address: VENTURA BLVD
ENCINO, CA 91316
Contact: Not reported
Contact address: Not reported
Not reported
Contact country: US
Contact telephone: Not reported
Contact email: Not reported
EPA Region: 09
Classification: Small Small Quantity Generator
Description: Handler: generates more than 100 and less than 1000 kg of hazardous

RCRA-SQG
FINDS
ECHO
DRYCLEANERS
EMI
HAZNET

1000260726
CAD981637044

Map ID
Direction
Distance
Elevation

MAP FINDINGS

Site

Database(s)

EDR ID Number
EPA ID Number

ELLIOTS DRY CLEANERS (Continued)

1000260726

waste during any calendar month and accumulates less than 6000 kg of hazardous waste at any time; or generates 100 kg or less of hazardous waste during any calendar month, and accumulates more than 1000 kg of hazardous waste at any time

Owner/Operator Summary:

Owner/operator name: ELLIOT ROTTMAN
Owner/operator address: NOT REQUIRED
NOT REQUIRED, ME 99999
Owner/operator country: Not reported
Owner/operator telephone: 415-555-1212
Owner/operator email: Not reported
Owner/operator fax: Not reported
Owner/operator extension: Not reported
Legal status: Private
Owner/Operator Type: Owner
Owner/Op start date: Not reported
Owner/Op end date: Not reported

Owner/operator name: NOT REQUIRED
Owner/operator address: NOT REQUIRED
NOT REQUIRED, ME 99999
Owner/operator country: Not reported
Owner/operator telephone: 415-555-1212
Owner/operator email: Not reported
Owner/operator fax: Not reported
Owner/operator extension: Not reported
Legal status: Private
Owner/Operator Type: Operator
Owner/Op start date: Not reported
Owner/Op end date: Not reported

Handler Activities Summary:

U.S. importer of hazardous waste: No
Mixed waste (haz. and radioactive): No
Recycler of hazardous waste: No
Transporter of hazardous waste: No
Treater, storer or disposer of HW: No
Underground injection activity: No
On-site burner exemption: No
Furnace exemption: No
Used oil fuel burner: No
Used oil processor: No
User oil refiner: No
Used oil fuel marketer to burner: No
Used oil Specification marketer: No
Used oil transfer facility: No
Used oil transporter: No

Violation Status: No violations found

FINDS:

Registry ID: 110002733542

Environmental Interest/Information System

RCRAInfo is a national information system that supports the Resource

Map ID
Direction
Distance
Elevation

MAP FINDINGS

Site

Database(s)

EDR ID Number
EPA ID Number

ELLIOTS DRY CLEANERS (Continued)

1000260726

Conservation and Recovery Act (RCRA) program through the tracking of events and activities related to facilities that generate, transport, and treat, store, or dispose of hazardous waste. RCRAInfo allows RCRA program staff to track the notification, permit, compliance, and corrective action activities required under RCRA.

STATE MASTER

[Click this hyperlink](#) while viewing on your computer to access additional FINDS: detail in the EDR Site Report.

ECHO:

Envid: 1000260726
Registry ID: 110002733542
DFR URL: <http://echo.epa.gov/detailed-facility-report?fid=110002733542>

DRYCLEANERS:

EPA Id: CAD981637044
NAICS Code: 81232
NAICS Description: Drycleaning and Laundry Services (except Coin-Operated)
SIC Code: 7211
SIC Description: Power Laundries, Family and Commercial
Create Date: 07/03/1987
Facility Active: No
Inactive Date: 04/23/2014
Facility Addr2: Not reported
Owner Name: ELLIOTS DRY CLEANERS LLC
Owner Address: 17259 VENTURA BLVD
Owner Address 2: Not reported
Owner Telephone: 8187845249
Contact Name: SAM AFRA
Contact Address: 17259 VENTURA BLVD
Contact Address 2: Not reported
Contact Telephone: 8187845249
Mailing Name: Not reported
Mailing Address 1: 17259 VENTURA BLVD
Mailing Address 2: Not reported
Mailing City: ENCINO
Mailing State: CA
Mailing Zip: 913164007
Owner Fax: Not reported
Region Code: 3

EMI:

Year: 1987
County Code: 19
Air Basin: SC
Facility ID: 54644
Air District Name: SC
SIC Code: 7216
Air District Name: SOUTH COAST AQMD
Community Health Air Pollution Info System: Not reported
Consolidated Emission Reporting Rule: Not reported
Total Organic Hydrocarbon Gases Tons/Yr: 0
Reactive Organic Gases Tons/Yr: 0

Map ID
Direction
Distance
Elevation

MAP FINDINGS

Site

Database(s)

EDR ID Number
EPA ID Number

ELLIOTS DRY CLEANERS (Continued)

1000260726

Carbon Monoxide Emissions Tons/Yr: 0
NOX - Oxides of Nitrogen Tons/Yr: 0
SOX - Oxides of Sulphur Tons/Yr: 0
Particulate Matter Tons/Yr: 0
Part. Matter 10 Micrometers and Smllr Tons/Yr:0

Year: 1990
County Code: 19
Air Basin: SC
Facility ID: 62676
Air District Name: SC
SIC Code: 7216
Air District Name: SOUTH COAST AQMD
Community Health Air Pollution Info System: Not reported
Consolidated Emission Reporting Rule: Not reported
Total Organic Hydrocarbon Gases Tons/Yr: 2
Reactive Organic Gases Tons/Yr: 0
Carbon Monoxide Emissions Tons/Yr: 0
NOX - Oxides of Nitrogen Tons/Yr: 0
SOX - Oxides of Sulphur Tons/Yr: 0
Particulate Matter Tons/Yr: 0
Part. Matter 10 Micrometers and Smllr Tons/Yr:0

HAZNET:

envid: 1000260726
Year: 2013
GEPAID: CAC002726379
Contact: SAM AFRA
Telephone: 8187845249
Mailing Name: Not reported
Mailing Address: 17259 VENTURA BLVD
Mailing City,St,Zip: ENCINO, CA 91316
Gen County: Los Angeles
TSD EPA ID: CAT000613893
TSD County: Los Angeles
Waste Category: Not reported
Disposal Method: Storage, Bulking, And/Or Transfer Off Site--No Treatment/Reovery
(H010-H129) Or (H131-H135)

Tons: 0.275
Cat Decode: Not reported
Method Decode: Not reported
Facility County: Not reported

envid: 1000260726
Year: 2008
GEPAID: CAD981637044
Contact: SAM AFRA
Telephone: 8187845249
Mailing Name: Not reported
Mailing Address: 17259 VENTURA BLVD
Mailing City,St,Zip: ENCINO, CA 913164007
Gen County: Not reported
TSD EPA ID: CAD008302903
TSD County: Not reported
Waste Category: Liquids with halogenated organic compounds >= 1,000 Mg./L
Disposal Method: Solvents Recovery
Tons: 0.1251

Map ID
Direction
Distance
Elevation

MAP FINDINGS

Site

Database(s)

EDR ID Number
EPA ID Number

ELLIOTS DRY CLEANERS (Continued)

1000260726

Cat Decode: Not reported
Method Decode: Not reported
Facility County: Los Angeles

envid: 1000260726
Year: 2008
GEPAID: CAD981637044
Contact: SAM AFRA
Telephone: 8187845249
Mailing Name: Not reported
Mailing Address: 17259 VENTURA BLVD
Mailing City,St,Zip: ENCINO, CA 913164007
Gen County: Not reported
TSD EPA ID: NVR000076158
TSD County: Not reported
Waste Category: Halogenated solvents (chloroforms, methyl chloride, perchloroethylene, etc)
Disposal Method: Solvents Recovery
Tons: 0.1251
Cat Decode: Not reported
Method Decode: Not reported
Facility County: Los Angeles

envid: 1000260726
Year: 2007
GEPAID: CAD981637044
Contact: SAM AFRA
Telephone: 8187845249
Mailing Name: Not reported
Mailing Address: 17259 VENTURA BLVD
Mailing City,St,Zip: ENCINO, CA 913164007
Gen County: Not reported
TSD EPA ID: NVR000076158
TSD County: Not reported
Waste Category: Hydrocarbon solvents (benzene, hexane, Stoddard, Etc.)
Disposal Method: Solvents Recovery
Tons: 0.18
Cat Decode: Not reported
Method Decode: Not reported
Facility County: Los Angeles

envid: 1000260726
Year: 2007
GEPAID: CAD981637044
Contact: SAM AFRA
Telephone: 8187845249
Mailing Name: Not reported
Mailing Address: 17259 VENTURA BLVD
Mailing City,St,Zip: ENCINO, CA 913164007
Gen County: Not reported
TSD EPA ID: NVR000076158
TSD County: Not reported
Waste Category: Halogenated solvents (chloroforms, methyl chloride, perchloroethylene, etc)
Disposal Method: Solvents Recovery
Tons: 0.12
Cat Decode: Not reported

Map ID
Direction
Distance
Elevation

MAP FINDINGS

Site

Database(s)

EDR ID Number
EPA ID Number

ELLIOTS DRY CLEANERS (Continued)

1000260726

Method Decode: Not reported
Facility County: Los Angeles

[Click this hyperlink](#) while viewing on your computer to access
26 additional CA_HAZNET: record(s) in the EDR Site Report.

G31
West
1/8-1/4
0.225 mi.
1190 ft.

MISTER DRY CLEANERS
17259 VENTURA BLVD
ENCINO, CA 91316

DRYCLEANERS **S121697992**
N/A

Site 2 of 6 in cluster G

Relative:
Higher

DRYCLEAN SOUTH COAST:

Actual:
816 ft.

Facility ID: 46436
Application Number: 129028
Permit Number: M43223
Status: S
Representative Name: SUNG HWAN KIM
Representative Telephone: 818 7845249
Permit Status: INACT_NR
BCAT Number: 000234
BCAT Description: DRY CLEANING EQUIP PERCHLOROETHYLENE
CCAT Number: Not reported
CCAT Description: Not reported
UTM East: 0
UTM North: 0

G32
West
1/8-1/4
0.225 mi.
1190 ft.

ELLIOT'S DRY CLEANERS, F. YEGANEHAFRA
17259 VENTURA BLVD
ENCINO, CA 91316

DRYCLEANERS **S121698989**
N/A

Site 3 of 6 in cluster G

Relative:
Higher

DRYCLEAN SOUTH COAST:

Actual:
816 ft.

Facility ID: 62676
Application Number: 470502
Permit Number: F90805
Status: A
Representative Name: FARAMARZ YEGANEHAFRA
Representative Telephone: 818 7845249
Permit Status: ACTIVE
BCAT Number: 000603
BCAT Description: DRY CLEANING, DRY-TO-DRY NV, W/ SIC, PERC
CCAT Number: Not reported
CCAT Description: Not reported
UTM East: 360.89199829
UTM North: 3780.8149414

Facility ID: 62676
Application Number: 174500
Permit Number: D03057
Status: A
Representative Name: FARAMARZ YEGANEHAFRA
Representative Telephone: 818 7845249
Permit Status: INACTIVE
BCAT Number: 000234

Map ID
Direction
Distance
Elevation

MAP FINDINGS

Site

Database(s)

EDR ID Number
EPA ID Number

ELLIOT'S DRY CLEANERS, F. YEGANEHAFRA (Continued)

S121698989

BCAT Description: DRY CLEANING EQUIP PERCHLOROETHYLENE
CCAT Number: Not reported
CCAT Description: Not reported
UTM East: 360.89199829
UTM North: 3780.8149414

Facility ID: 62676
Application Number: 227177
Permit Number: D28336
Status: A
Representative Name: FARAMARZ YEGANEHAFRA
Representative Telephone: 818 7845249
Permit Status: INACTIVE

BCAT Number: 000234
BCAT Description: DRY CLEANING EQUIP PERCHLOROETHYLENE
CCAT Number: Not reported
CCAT Description: Not reported
UTM East: 360.89199829
UTM North: 3780.8149414

Facility ID: 62676
Application Number: 442648
Permit Number: F74971
Status: A
Representative Name: FARAMARZ YEGANEHAFRA
Representative Telephone: 818 7845249
Permit Status: INACTIVE
BCAT Number: 000603
BCAT Description: DRY CLEANING, DRY-TO-DRY NV, W/ SIC, PERC
CCAT Number: Not reported
CCAT Description: Not reported
UTM East: 360.89199829
UTM North: 3780.8149414

G33
West
1/8-1/4
0.225 mi.
1190 ft.

ELLIOT'S DRY CLEANERS
17259 VENTURA BLVD
ENCINO, CA 91316

DRYCLEANERS S121698425
N/A

Site 4 of 6 in cluster G

Relative:
Higher
Actual:
816 ft.

DRYCLEAN SOUTH COAST:
Facility ID: 54644
Application Number: 148750
Permit Number: M54738
Status: S
Representative Name: ELLIOT ROTTMAN
Representative Telephone: 818 7845249
Permit Status: INACTIVE
BCAT Number: 000234
BCAT Description: DRY CLEANING EQUIP PERCHLOROETHYLENE
CCAT Number: Not reported
CCAT Description: Not reported
UTM East: 0
UTM North: 0

Map ID
Direction
Distance
Elevation

MAP FINDINGS

EDR ID Number
EPA ID Number

G34 **ELLIOT DRY CLEANERS** **DRYCLEANERS** **S121696126**
West **17259 VENTURA BLVD** **N/A**
1/8-1/4 **ENCINO, CA 91316**

0.225 mi.
1190 ft.

Site 5 of 6 in cluster G

Relative:
Higher

DRYCLEAN SOUTH COAST:

Actual:
816 ft.

Facility ID: 151799
Application Number: 468624
Permit Number: Not reported
Status: D
Representative Name: SAM AFRA
Representative Telephone: 818 7845249
Permit Status: Not reported
BCAT Number: 000603
BCAT Description: DRY CLEANING, DRY-TO-DRY NV, W/ SIC, PERC
CCAT Number: Not reported
CCAT Description: Not reported
UTM East: 360.91000366
UTM North: 3780.8100586

G35 **MISTER DRYCLEAN INC** **DRYCLEANERS** **S121697172**
West **17259 VENTURA BLVD** **N/A**
1/8-1/4 **ENCINO, CA 91316**

0.225 mi.
1190 ft.

Site 6 of 6 in cluster G

Relative:
Higher

DRYCLEAN SOUTH COAST:

Actual:
816 ft.

Facility ID: 320
Application Number: 100800
Permit Number: M28865
Status: O
Representative Name: MARK TESTA
Representative Telephone: 213 0000000
Permit Status: INACTIVE
BCAT Number: 000234
BCAT Description: DRY CLEANING EQUIP PERCHLOROETHYLENE
CCAT Number: Not reported
CCAT Description: Not reported
UTM East: 0
UTM North: 0

Facility ID: 320
Application Number: 101539
Permit Number: Not reported
Status: O
Representative Name: MARK TESTA
Representative Telephone: 213 0000000
Permit Status: Not reported
BCAT Number: 000234
BCAT Description: DRY CLEANING EQUIP PERCHLOROETHYLENE
CCAT Number: Not reported
CCAT Description: Not reported
UTM East: 0
UTM North: 0

Map ID
Direction
Distance
Elevation

MAP FINDINGS

Site

Database(s)

EDR ID Number
EPA ID Number

36
ESE
1/4-1/2
0.275 mi.
1453 ft.

SHELL SERVICE STATION
16801 VENTURA BLVD.
ENCINO, CA 91436

LUST **U001568301**
HIST UST **N/A**

Relative:
Lower

Actual:
768 ft.

LUST:

Lead Agency: LOS ANGELES RWQCB (REGION 4)
Case Type: LUST Cleanup Site
Geo Track: http://geotracker.waterboards.ca.gov/profile_report.asp?global_id=T0603731887
Global Id: T0603731887
Latitude: 34.159077
Longitude: -118.499003
Status: Completed - Case Closed
Status Date: 07/03/2012
Case Worker: CET
RB Case Number: 914360252
Local Agency: LOS ANGELES, CITY OF
File Location: Not reported
Local Case Number: 30350
Potential Media Affect: Aquifer used for drinking water supply
Potential Contaminants of Concern: Gasoline
Site History: Not reported

LUST:

Global Id: T0603731887
Contact Type: Regional Board Caseworker
Contact Name: CHANDRA TYLER
Organization Name: LOS ANGELES RWQCB (REGION 4)
Address: Not reported
City: R4 UNKNOWN
Email: cetyler@waterboards.ca.gov
Phone Number: Not reported

Global Id: T0603731887
Contact Type: Local Agency Caseworker
Contact Name: ELOY LUNA
Organization Name: LOS ANGELES, CITY OF
Address: 200 North Main Street, Suite 1780
City: LOS ANGELES
Email: eloy.luna@lacity.org
Phone Number: Not reported

LUST:

Global Id: T0603731887
Action Type: RESPONSE
Date: 04/15/2011
Action: Soil and Water Investigation Workplan - Addendum

Global Id: T0603731887
Action Type: RESPONSE
Date: 01/15/2007
Action: Monitoring Report - Quarterly

Global Id: T0603731887
Action Type: RESPONSE
Date: 04/15/2008
Action: Monitoring Report - Quarterly

Map ID
Direction
Distance
Elevation

MAP FINDINGS

Site

Database(s)

EDR ID Number
EPA ID Number

SHELL SERVICE STATION (Continued)

U001568301

Global Id:	T0603731887
Action Type:	RESPONSE
Date:	07/15/2010
Action:	Monitoring Report - Semi-Annually
Global Id:	T0603731887
Action Type:	Other
Date:	05/05/2005
Action:	Leak Discovery
Global Id:	T0603731887
Action Type:	RESPONSE
Date:	05/01/2006
Action:	Soil and Water Investigation Workplan
Global Id:	T0603731887
Action Type:	RESPONSE
Date:	12/29/2005
Action:	Other Report / Document
Global Id:	T0603731887
Action Type:	RESPONSE
Date:	10/15/2008
Action:	Monitoring Report - Quarterly
Global Id:	T0603731887
Action Type:	RESPONSE
Date:	01/15/2012
Action:	Monitoring Report - Semi-Annually
Global Id:	T0603731887
Action Type:	RESPONSE
Date:	04/15/2007
Action:	Monitoring Report - Quarterly
Global Id:	T0603731887
Action Type:	RESPONSE
Date:	01/15/2008
Action:	Monitoring Report - Quarterly
Global Id:	T0603731887
Action Type:	ENFORCEMENT
Date:	06/15/2009
Action:	Staff Letter
Global Id:	T0603731887
Action Type:	RESPONSE
Date:	01/15/2010
Action:	Monitoring Report - Semi-Annually
Global Id:	T0603731887
Action Type:	RESPONSE
Date:	06/15/2011
Action:	Site Assessment Report
Global Id:	T0603731887
Action Type:	RESPONSE

Map ID
Direction
Distance
Elevation

MAP FINDINGS

Site

Database(s)

EDR ID Number
EPA ID Number

SHELL SERVICE STATION (Continued)

U001568301

Date:	07/15/2011
Action:	Monitoring Report - Semi-Annually
Global Id:	T0603731887
Action Type:	RESPONSE
Date:	12/10/2007
Action:	Soil and Water Investigation Workplan
Global Id:	T0603731887
Action Type:	RESPONSE
Date:	07/15/2007
Action:	Monitoring Report - Quarterly
Global Id:	T0603731887
Action Type:	RESPONSE
Date:	07/15/2008
Action:	Monitoring Report - Quarterly
Global Id:	T0603731887
Action Type:	RESPONSE
Date:	10/15/2007
Action:	Monitoring Report - Quarterly
Global Id:	T0603731887
Action Type:	RESPONSE
Date:	04/13/2009
Action:	Well Installation Report
Global Id:	T0603731887
Action Type:	RESPONSE
Date:	07/15/2009
Action:	Monitoring Report - Semi-Annually
Global Id:	T0603731887
Action Type:	Other
Date:	05/05/2005
Action:	Leak Reported
Global Id:	T0603731887
Action Type:	RESPONSE
Date:	10/15/2006
Action:	Monitoring Report - Quarterly
Global Id:	T0603731887
Action Type:	RESPONSE
Date:	10/14/2009
Action:	Monitoring Report - Quarterly
Global Id:	T0603731887
Action Type:	ENFORCEMENT
Date:	06/01/2012
Action:	Notification - Preclosure
Global Id:	T0603731887
Action Type:	ENFORCEMENT
Date:	07/03/2012
Action:	Closure/No Further Action Letter

Map ID
Direction
Distance
Elevation

MAP FINDINGS

Site

Database(s)

EDR ID Number
EPA ID Number

SHELL SERVICE STATION (Continued)

U001568301

Global Id:	T0603731887
Action Type:	RESPONSE
Date:	04/15/2010
Action:	Monitoring Report - Semi-Annually
Global Id:	T0603731887
Action Type:	RESPONSE
Date:	04/15/2011
Action:	Monitoring Report - Semi-Annually
Global Id:	T0603731887
Action Type:	RESPONSE
Date:	10/15/2011
Action:	Monitoring Report - Semi-Annually
Global Id:	T0603731887
Action Type:	RESPONSE
Date:	01/15/2011
Action:	Monitoring Report - Semi-Annually
Global Id:	T0603731887
Action Type:	REMEDIATION
Date:	11/23/2004
Action:	Excavation
Global Id:	T0603731887
Action Type:	RESPONSE
Date:	10/15/2010
Action:	Monitoring Report - Semi-Annually
Global Id:	T0603731887
Action Type:	RESPONSE
Date:	12/07/2010
Action:	Soil and Water Investigation Workplan
Global Id:	T0603731887
Action Type:	ENFORCEMENT
Date:	11/29/2005
Action:	Staff Letter
Global Id:	T0603731887
Action Type:	ENFORCEMENT
Date:	07/03/2012
Action:	Closure/No Further Action Letter
Global Id:	T0603731887
Action Type:	RESPONSE
Date:	04/01/2008
Action:	Well Installation Report
Global Id:	T0603731887
Action Type:	RESPONSE
Date:	01/15/2009
Action:	Monitoring Report - Quarterly
Global Id:	T0603731887
Action Type:	RESPONSE

Map ID
Direction
Distance
Elevation

MAP FINDINGS

Site

Database(s)

EDR ID Number
EPA ID Number

SHELL SERVICE STATION (Continued)

U001568301

Date: 11/17/2009
Action: Soil and Water Investigation Workplan

LUST:

Global Id: T0603731887
Status: Completed - Case Closed
Status Date: 07/03/2012

Global Id: T0603731887
Status: Open - Case Begin Date
Status Date: 05/05/2005

Global Id: T0603731887
Status: Open - Site Assessment
Status Date: 05/05/2005

Global Id: T0603731887
Status: Open - Site Assessment
Status Date: 05/01/2006

Global Id: T0603731887
Status: Open - Site Assessment
Status Date: 12/10/2007

HIST UST:

File Number: 00028593
URL: <http://geotracker.waterboards.ca.gov/ustpdfs/pdf/00028593.pdf>
Region: STATE
Facility ID: 00000033934
Facility Type: Gas Station
Other Type: Not reported
Contact Name: SAME
Telephone: 8189959186
Owner Name: SHELL OIL COMPANY
Owner Address: P.O. BOX 4848
Owner City,St,Zip: ANAHEIM, CA 92803
Total Tanks: 0005

Tank Num: 001
Container Num: 1
Year Installed: 1965
Tank Capacity: 00000550
Tank Used for: WASTE
Type of Fuel: WASTE OIL
Container Construction Thickness: 12
Leak Detection: Stock Inventor, 10

Tank Num: 002
Container Num: 2
Year Installed: 1965
Tank Capacity: 00005000
Tank Used for: PRODUCT
Type of Fuel: REGULAR
Container Construction Thickness: 1/4
Leak Detection: Stock Inventor, 10

Map ID
Direction
Distance
Elevation

MAP FINDINGS

Site

Database(s)

EDR ID Number
EPA ID Number

SHELL SERVICE STATION (Continued)

U001568301

Tank Num: 003
Container Num: 3
Year Installed: 1965
Tank Capacity: 00005000
Tank Used for: PRODUCT
Type of Fuel: PREMIUM
Container Construction Thickness: 1/4
Leak Detection: Stock Inventor, 10

Tank Num: 004
Container Num: 4
Year Installed: 1965
Tank Capacity: 00008000
Tank Used for: PRODUCT
Type of Fuel: UNLEADED
Container Construction Thickness: 1/4
Leak Detection: Stock Inventor, 10

Tank Num: 005
Container Num: 5
Year Installed: 1970
Tank Capacity: 00008000
Tank Used for: PRODUCT
Type of Fuel: PREMIUM
Container Construction Thickness: 1/4
Leak Detection: Stock Inventor, 10

[Click here for Geo Tracker PDF:](#)

H37
West
1/4-1/2
0.427 mi.
2255 ft.

PREMIER CAR WASH
17432 VENTURA BLVD.
ENCINO, CA 91316

Site 1 of 2 in cluster H

LUST **U001567260**
HIST UST **N/A**

Relative:
Higher
Actual:
824 ft.

LUST:
Lead Agency: LOS ANGELES RWQCB (REGION 4)
Case Type: LUST Cleanup Site
Geo Track: http://geotracker.waterboards.ca.gov/profile_report.asp?global_id=T0603735385
Global Id: T0603735385
Latitude: 34.161293
Longitude: -118.512758
Status: Completed - Case Closed
Status Date: 12/18/2007
Case Worker: JW
RB Case Number: 913160361
Local Agency: LOS ANGELES, CITY OF
File Location: Regional Board
Local Case Number: 1358
Potential Media Affect: Soil
Potential Contaminants of Concern: Other Solvent or Non-Petroleum Hydrocarbon, MTBE / TBA / Other Fuel Oxygenates
Site History: Not reported

LUST:
Global Id: T0603735385
Contact Type: Regional Board Caseworker
Contact Name: JIMMIE WOO
Organization Name: LOS ANGELES RWQCB (REGION 4)

Map ID
Direction
Distance
Elevation

MAP FINDINGS

Site

Database(s)

EDR ID Number
EPA ID Number

PREMIER CAR WASH (Continued)

U001567260

Address: 320 WEST 4TH STREET, SUITE 200
City: LOS ANGELES
Email: jwoo@waterboards.ca.gov
Phone Number: 2135766600

Global Id: T0603735385
Contact Type: Local Agency Caseworker
Contact Name: TBD
Organization Name: LOS ANGELES, CITY OF
Address: 200 N. MAIN ST. RM. 970
City: LOS ANGELES
Email: Not reported
Phone Number: 2134826528

LUST:

Global Id: T0603735385
Action Type: RESPONSE
Date: 06/22/2006
Action: Interim Remedial Action Report

Global Id: T0603735385
Action Type: RESPONSE
Date: 06/15/2007
Action: Soil and Water Investigation Workplan

Global Id: T0603735385
Action Type: RESPONSE
Date: 07/15/2007
Action: Monitoring Report - Quarterly

Global Id: T0603735385
Action Type: ENFORCEMENT
Date: 04/06/2007
Action: Staff Letter

Global Id: T0603735385
Action Type: REMEDIATION
Date: 04/25/2005
Action: In Situ Physical/Chemical Treatment (other than SVE)

Global Id: T0603735385
Action Type: ENFORCEMENT
Date: 04/14/2004
Action: Staff Letter

Global Id: T0603735385
Action Type: ENFORCEMENT
Date: 06/07/2004
Action: Staff Letter

Global Id: T0603735385
Action Type: ENFORCEMENT
Date: 08/22/2007
Action: Site Visit / Inspection / Sampling

Global Id: T0603735385
Action Type: ENFORCEMENT

Map ID
Direction
Distance
Elevation

MAP FINDINGS

Site

Database(s)

EDR ID Number
EPA ID Number

PREMIER CAR WASH (Continued)

U001567260

Date: 06/20/2008
Action: Closure/No Further Action Letter

Global Id: T0603735385
Action Type: RESPONSE
Date: 05/12/2004
Action: Soil and Water Investigation Workplan

Global Id: T0603735385
Action Type: Other
Date: 08/31/2001
Action: Leak Reported

Global Id: T0603735385
Action Type: RESPONSE
Date: 01/04/2007
Action: Interim Remedial Action Report

Global Id: T0603735385
Action Type: RESPONSE
Date: 01/04/2007
Action: Request for Closure

Global Id: T0603735385
Action Type: Other
Date: 02/08/2001
Action: Leak Discovery

Global Id: T0603735385
Action Type: RESPONSE
Date: 05/14/2004
Action: Other Report / Document

Global Id: T0603735385
Action Type: RESPONSE
Date: 07/15/2004
Action: Soil and Water Investigation Report

Global Id: T0603735385
Action Type: RESPONSE
Date: 01/04/2005
Action: CAP/RAP - Feasibility Study Report

Global Id: T0603735385
Action Type: RESPONSE
Date: 01/04/2005
Action: Soil and Water Investigation Workplan

Global Id: T0603735385
Action Type: RESPONSE
Date: 06/30/2005
Action: Soil and Water Investigation Report

LUST:

Global Id: T0603735385
Status: Completed - Case Closed
Status Date: 12/18/2007

Map ID
Direction
Distance
Elevation

MAP FINDINGS

Site

Database(s)

EDR ID Number
EPA ID Number

PREMIER CAR WASH (Continued)

U001567260

Global Id: T0603735385
Status: Open - Case Begin Date
Status Date: 02/08/2001

Global Id: T0603735385
Status: Open - Site Assessment
Status Date: 08/31/2001

Global Id: T0603735385
Status: Open - Site Assessment
Status Date: 05/12/2004

Global Id: T0603735385
Status: Open - Site Assessment
Status Date: 01/04/2005

Global Id: T0603735385
Status: Open - Site Assessment
Status Date: 08/13/2007

HIST UST:

File Number: 0002754F
URL: <http://geotracker.waterboards.ca.gov/ustpdfs/pdf/0002754F.pdf>
Region: STATE
Facility ID: 00000067753
Facility Type: Other
Other Type: CAR WASH
Contact Name: Not reported
Telephone: 8187886332
Owner Name: DAVID LOVI/ALEX JONAS
Owner Address: 347 N. LA JOLLA/638 N. LA JOLL
Owner City,St,Zip: LOS ANGELES, CA 90048
Total Tanks: 0006

Tank Num: 001
Container Num: 1
Year Installed: Not reported
Tank Capacity: 00000000
Tank Used for: PRODUCT
Type of Fuel: Not reported
Container Construction Thickness: X
Leak Detection: None

Tank Num: 002
Container Num: 2
Year Installed: Not reported
Tank Capacity: 00010000
Tank Used for: PRODUCT
Type of Fuel: DIESEL
Container Construction Thickness: Not reported
Leak Detection: None

Tank Num: 003
Container Num: 3
Year Installed: Not reported
Tank Capacity: 00010000

Map ID
Direction
Distance
Elevation

MAP FINDINGS

Site

Database(s)

EDR ID Number
EPA ID Number

PREMIER CAR WASH (Continued)

U001567260

Tank Used for: PRODUCT
Type of Fuel: PREMIUM
Container Construction Thickness: Not reported
Leak Detection: None

Tank Num: 004
Container Num: 4
Year Installed: Not reported
Tank Capacity: 00010000
Tank Used for: PRODUCT
Type of Fuel: PREMIUM
Container Construction Thickness: Not reported
Leak Detection: None

Tank Num: 005
Container Num: 5
Year Installed: Not reported
Tank Capacity: 00010000
Tank Used for: PRODUCT
Type of Fuel: UNLEADED
Container Construction Thickness: Not reported
Leak Detection: None

Tank Num: 006
Container Num: 6
Year Installed: Not reported
Tank Capacity: 00010000
Tank Used for: PRODUCT
Type of Fuel: UNLEADED
Container Construction Thickness: Not reported
Leak Detection: None

[Click here for Geo Tracker PDF:](#)

H38
West
1/4-1/2
0.427 mi.
2255 ft.

PREMIER CAR WASH
17432 VENTURA BLVD.
ENCINO, CA 91316
Site 2 of 2 in cluster H

LUST S106448241
N/A

Relative:
Higher
Actual:
824 ft.

LUST REG 4:
Region: 4
Regional Board: 04
County: Los Angeles
Facility Id: 913160361
Status: Pollution Characterization
Substance: 76,MTBE
Substance Quantity: Not reported
Local Case No: 1358
Case Type: Soil
Abatement Method Used at the Site: Not reported
Global ID: T0603735385
W Global ID: Not reported
Staff: MB
Local Agency: 19050
Cross Street: ENCINO AVE.
Enforcement Type: DLSEL
Date Leak Discovered: 2/8/2001

Map ID
Direction
Distance
Elevation

MAP FINDINGS

Site

Database(s)

EDR ID Number
EPA ID Number

PREMIER CAR WASH (Continued)

S106448241

Date Leak First Reported: 8/31/2001
Date Leak Record Entered: Not reported
Date Confirmation Began: 8/31/2001
Date Leak Stopped: Not reported
Date Case Last Changed on Database: Not reported
Date the Case was Closed: Not reported
How Leak Discovered: OM
How Leak Stopped: Close Tank
Cause of Leak: UNK
Leak Source: UNK
Operator: Not reported
Water System: Not reported
Well Name: Not reported
Approx. Dist To Production Well (ft): Not reported
Source of Cleanup Funding: UNK
Preliminary Site Assessment Workplan Submitted: 8/31/2001
Preliminary Site Assessment Began: Not reported
Pollution Characterization Began: 5/12/2004
Remediation Plan Submitted: Not reported
Remedial Action Underway: Not reported
Post Remedial Action Monitoring Began: Not reported
Enforcement Action Date: Not reported
Historical Max MTBE Date: Not reported
Hist Max MTBE Conc in Groundwater: Not reported
Hist Max MTBE Conc in Soil: Not reported
Significant Interim Remedial Action Taken: Not reported
GW Qualifier: Not reported
Soil Qualifier: Not reported
Organization: Not reported
Owner Contact: Not reported
Responsible Party: SANDER ROMICK
RP Address: 22930 CALABASH ST.
Program: LUST
Lat/Long: 0 / 0
Local Agency Staff: Not reported
Beneficial Use: Not reported
Priority: Not reported
Cleanup Fund Id: Not reported
Suspended: Not reported
Assigned Name: Not reported
Summary: Not reported

39
ESE
1/2-1
0.843 mi.
4450 ft.

FORMER ENCINO CENTER CLEANERS
16342 VENTURA BLVD
LOS ANGELES, CA 91436

ENVIROSTOR **S106843351**
LA Co. Site Mitigation **N/A**

Relative:
Lower
Actual:
754 ft.

ENVIROSTOR:
Facility ID: 19720056
Status: Refer: 1248 Local Agency
Status Date: 04/10/2003
Site Code: Not reported
Site Type: Evaluation
Site Type Detailed: Evaluation
Acres: Not reported
NPL: NO
Regulatory Agencies: NONE SPECIFIED

Map ID
Direction
Distance
Elevation

MAP FINDINGS

Site

Database(s)

EDR ID Number
EPA ID Number

FORMER ENCINO CENTER CLEANERS (Continued)

S106843351

Lead Agency: NONE SPECIFIED
Program Manager: Not reported
Supervisor: Referred - Not Assigned
Division Branch: Cleanup Cypress
Assembly: 45
Senate: 27
Special Program: Not reported
Restricted Use: NO
Site Mgmt Req: NONE SPECIFIED
Funding: Not Applicable
Latitude: 34.15626
Longitude: -118.4895
APN: NONE SPECIFIED
Past Use: NONE SPECIFIED
Potential COC: NONE SPECIFIED
Confirmed COC: NONE SPECIFIED
Potential Description: NONE SPECIFIED
Alias Name: 19720056
Alias Type: Envirostor ID Number

Completed Info:

Completed Area Name: Not reported
Completed Sub Area Name: Not reported
Completed Document Type: Not reported
Completed Date: Not reported
Comments: Not reported

Future Area Name: Not reported
Future Sub Area Name: Not reported
Future Document Type: Not reported
Future Due Date: Not reported
Schedule Area Name: Not reported
Schedule Sub Area Name: Not reported
Schedule Document Type: Not reported
Schedule Due Date: Not reported
Schedule Revised Date: Not reported

LA Co. Site Mitigation:

Facility ID: FA0027872
Status: Not reported
Site ID: SD0000048
Jurisdiction: County
Case ID: RO0000049
Abated: Yes
Assigned To: Kim Clark
Entered Date: 06/05/2003
Abated Date: 08/13/2003

Count: 3 records.

ORPHAN SUMMARY

City	EDR ID	Site Name	Site Address	Zip	Database(s)
ENCINO	S120712801	SNOW WHITE CLEANERS	17701-B VENTURA BLVD	91316	DRYCLEANERS
ENCINO	S121698944	CLEANING BY EFRY	18117 VENTURA BLVD	91316	DRYCLEANERS
LOS ANGELES	S121698127	MNR INVESTMENT INC	15602 VENTURA BLVD	91316	DRYCLEANERS

GOVERNMENT RECORDS SEARCHED / DATA CURRENCY TRACKING

To maintain currency of the following federal and state databases, EDR contacts the appropriate governmental agency on a monthly or quarterly basis, as required.

Number of Days to Update: Provides confirmation that EDR is reporting records that have been updated within 90 days from the date the government agency made the information available to the public.

STANDARD ENVIRONMENTAL RECORDS

Federal NPL site list

NPL: National Priority List

National Priorities List (Superfund). The NPL is a subset of CERCLIS and identifies over 1,200 sites for priority cleanup under the Superfund Program. NPL sites may encompass relatively large areas. As such, EDR provides polygon coverage for over 1,000 NPL site boundaries produced by EPA's Environmental Photographic Interpretation Center (EPIC) and regional EPA offices.

Date of Government Version: 11/14/2018	Source: EPA
Date Data Arrived at EDR: 11/27/2018	Telephone: N/A
Date Made Active in Reports: 12/07/2018	Last EDR Contact: 12/28/2018
Number of Days to Update: 10	Next Scheduled EDR Contact: 04/15/2019
	Data Release Frequency: Quarterly

NPL Site Boundaries

Sources:

EPA's Environmental Photographic Interpretation Center (EPIC)
Telephone: 202-564-7333

EPA Region 1
Telephone 617-918-1143

EPA Region 6
Telephone: 214-655-6659

EPA Region 3
Telephone 215-814-5418

EPA Region 7
Telephone: 913-551-7247

EPA Region 4
Telephone 404-562-8033

EPA Region 8
Telephone: 303-312-6774

EPA Region 5
Telephone 312-886-6686

EPA Region 9
Telephone: 415-947-4246

EPA Region 10
Telephone 206-553-8665

Proposed NPL: Proposed National Priority List Sites

A site that has been proposed for listing on the National Priorities List through the issuance of a proposed rule in the Federal Register. EPA then accepts public comments on the site, responds to the comments, and places on the NPL those sites that continue to meet the requirements for listing.

Date of Government Version: 11/14/2018	Source: EPA
Date Data Arrived at EDR: 11/27/2018	Telephone: N/A
Date Made Active in Reports: 12/07/2018	Last EDR Contact: 12/28/2018
Number of Days to Update: 10	Next Scheduled EDR Contact: 04/15/2019
	Data Release Frequency: Quarterly

NPL LIENS: Federal Superfund Liens

Federal Superfund Liens. Under the authority granted the USEPA by CERCLA of 1980, the USEPA has the authority to file liens against real property in order to recover remedial action expenditures or when the property owner received notification of potential liability. USEPA compiles a listing of filed notices of Superfund Liens.

GOVERNMENT RECORDS SEARCHED / DATA CURRENCY TRACKING

Date of Government Version: 10/15/1991
Date Data Arrived at EDR: 02/02/1994
Date Made Active in Reports: 03/30/1994
Number of Days to Update: 56

Source: EPA
Telephone: 202-564-4267
Last EDR Contact: 08/15/2011
Next Scheduled EDR Contact: 11/28/2011
Data Release Frequency: No Update Planned

Federal Delisted NPL site list

Delisted NPL: National Priority List Deletions

The National Oil and Hazardous Substances Pollution Contingency Plan (NCP) establishes the criteria that the EPA uses to delete sites from the NPL. In accordance with 40 CFR 300.425.(e), sites may be deleted from the NPL where no further response is appropriate.

Date of Government Version: 11/14/2018
Date Data Arrived at EDR: 11/27/2018
Date Made Active in Reports: 12/07/2018
Number of Days to Update: 10

Source: EPA
Telephone: N/A
Last EDR Contact: 12/28/2018
Next Scheduled EDR Contact: 04/15/2019
Data Release Frequency: Quarterly

Federal CERCLIS list

FEDERAL FACILITY: Federal Facility Site Information listing

A listing of National Priority List (NPL) and Base Realignment and Closure (BRAC) sites found in the Comprehensive Environmental Response, Compensation and Liability Information System (CERCLIS) Database where EPA Federal Facilities Restoration and Reuse Office is involved in cleanup activities.

Date of Government Version: 11/07/2016
Date Data Arrived at EDR: 01/05/2017
Date Made Active in Reports: 04/07/2017
Number of Days to Update: 92

Source: Environmental Protection Agency
Telephone: 703-603-8704
Last EDR Contact: 07/06/2018
Next Scheduled EDR Contact: 10/15/2018
Data Release Frequency: Varies

SEMS: Superfund Enterprise Management System

SEMS (Superfund Enterprise Management System) tracks hazardous waste sites, potentially hazardous waste sites, and remedial activities performed in support of EPA's Superfund Program across the United States. The list was formerly known as CERCLIS, renamed to SEMS by the EPA in 2015. The list contains data on potentially hazardous waste sites that have been reported to the USEPA by states, municipalities, private companies and private persons, pursuant to Section 103 of the Comprehensive Environmental Response, Compensation, and Liability Act (CERCLA). This dataset also contains sites which are either proposed to or on the National Priorities List (NPL) and the sites which are in the screening and assessment phase for possible inclusion on the NPL.

Date of Government Version: 11/14/2018
Date Data Arrived at EDR: 11/27/2018
Date Made Active in Reports: 12/07/2018
Number of Days to Update: 10

Source: EPA
Telephone: 800-424-9346
Last EDR Contact: 12/28/2018
Next Scheduled EDR Contact: 01/28/2019
Data Release Frequency: Quarterly

Federal CERCLIS NFRAP site list

SEMS-ARCHIVE: Superfund Enterprise Management System Archive

GOVERNMENT RECORDS SEARCHED / DATA CURRENCY TRACKING

SEMS-ARCHIVE (Superfund Enterprise Management System Archive) tracks sites that have no further interest under the Federal Superfund Program based on available information. The list was formerly known as the CERCLIS-NFRAP, renamed to SEMS ARCHIVE by the EPA in 2015. EPA may perform a minimal level of assessment work at a site while it is archived if site conditions change and/or new information becomes available. Archived sites have been removed and archived from the inventory of SEMS sites. Archived status indicates that, to the best of EPA's knowledge, assessment at a site has been completed and that EPA has determined no further steps will be taken to list the site on the National Priorities List (NPL), unless information indicates this decision was not appropriate or other considerations require a recommendation for listing at a later time. The decision does not necessarily mean that there is no hazard associated with a given site; it only means that, based upon available information, the location is not judged to be potential NPL site.

Date of Government Version: 11/14/2018	Source: EPA
Date Data Arrived at EDR: 11/28/2018	Telephone: 800-424-9346
Date Made Active in Reports: 12/07/2018	Last EDR Contact: 12/28/2018
Number of Days to Update: 9	Next Scheduled EDR Contact: 01/28/2019
	Data Release Frequency: Quarterly

Federal RCRA CORRACTS facilities list

CORRACTS: Corrective Action Report

CORRACTS identifies hazardous waste handlers with RCRA corrective action activity.

Date of Government Version: 03/01/2018	Source: EPA
Date Data Arrived at EDR: 03/28/2018	Telephone: 800-424-9346
Date Made Active in Reports: 06/22/2018	Last EDR Contact: 12/03/2018
Number of Days to Update: 86	Next Scheduled EDR Contact: 04/08/2019
	Data Release Frequency: Quarterly

Federal RCRA non-CORRACTS TSD facilities list

RCRA-TSDF: RCRA - Treatment, Storage and Disposal

RCRAInfo is EPA's comprehensive information system, providing access to data supporting the Resource Conservation and Recovery Act (RCRA) of 1976 and the Hazardous and Solid Waste Amendments (HSWA) of 1984. The database includes selective information on sites which generate, transport, store, treat and/or dispose of hazardous waste as defined by the Resource Conservation and Recovery Act (RCRA). Transporters are individuals or entities that move hazardous waste from the generator offsite to a facility that can recycle, treat, store, or dispose of the waste. TSDFs treat, store, or dispose of the waste.

Date of Government Version: 03/01/2018	Source: Environmental Protection Agency
Date Data Arrived at EDR: 03/28/2018	Telephone: (415) 495-8895
Date Made Active in Reports: 06/22/2018	Last EDR Contact: 12/03/2018
Number of Days to Update: 86	Next Scheduled EDR Contact: 04/08/2019
	Data Release Frequency: Quarterly

Federal RCRA generators list

RCRA-LQG: RCRA - Large Quantity Generators

RCRAInfo is EPA's comprehensive information system, providing access to data supporting the Resource Conservation and Recovery Act (RCRA) of 1976 and the Hazardous and Solid Waste Amendments (HSWA) of 1984. The database includes selective information on sites which generate, transport, store, treat and/or dispose of hazardous waste as defined by the Resource Conservation and Recovery Act (RCRA). Large quantity generators (LQGs) generate over 1,000 kilograms (kg) of hazardous waste, or over 1 kg of acutely hazardous waste per month.

Date of Government Version: 03/01/2018	Source: Environmental Protection Agency
Date Data Arrived at EDR: 03/28/2018	Telephone: (415) 495-8895
Date Made Active in Reports: 06/22/2018	Last EDR Contact: 12/03/2018
Number of Days to Update: 86	Next Scheduled EDR Contact: 04/08/2019
	Data Release Frequency: Quarterly

GOVERNMENT RECORDS SEARCHED / DATA CURRENCY TRACKING

RCRA-SQG: RCRA - Small Quantity Generators

RCRAInfo is EPA's comprehensive information system, providing access to data supporting the Resource Conservation and Recovery Act (RCRA) of 1976 and the Hazardous and Solid Waste Amendments (HSWA) of 1984. The database includes selective information on sites which generate, transport, store, treat and/or dispose of hazardous waste as defined by the Resource Conservation and Recovery Act (RCRA). Small quantity generators (SQGs) generate between 100 kg and 1,000 kg of hazardous waste per month.

Date of Government Version: 03/01/2018	Source: Environmental Protection Agency
Date Data Arrived at EDR: 03/28/2018	Telephone: (415) 495-8895
Date Made Active in Reports: 06/22/2018	Last EDR Contact: 12/03/2018
Number of Days to Update: 86	Next Scheduled EDR Contact: 04/08/2019
	Data Release Frequency: Quarterly

RCRA-CESQG: RCRA - Conditionally Exempt Small Quantity Generators

RCRAInfo is EPA's comprehensive information system, providing access to data supporting the Resource Conservation and Recovery Act (RCRA) of 1976 and the Hazardous and Solid Waste Amendments (HSWA) of 1984. The database includes selective information on sites which generate, transport, store, treat and/or dispose of hazardous waste as defined by the Resource Conservation and Recovery Act (RCRA). Conditionally exempt small quantity generators (CESQGs) generate less than 100 kg of hazardous waste, or less than 1 kg of acutely hazardous waste per month.

Date of Government Version: 03/01/2018	Source: Environmental Protection Agency
Date Data Arrived at EDR: 03/28/2018	Telephone: (415) 495-8895
Date Made Active in Reports: 06/22/2018	Last EDR Contact: 12/03/2018
Number of Days to Update: 86	Next Scheduled EDR Contact: 04/08/2019
	Data Release Frequency: Quarterly

Federal institutional controls / engineering controls registries

LUCIS: Land Use Control Information System

LUCIS contains records of land use control information pertaining to the former Navy Base Realignment and Closure properties.

Date of Government Version: 10/17/2018	Source: Department of the Navy
Date Data Arrived at EDR: 10/25/2018	Telephone: 843-820-7326
Date Made Active in Reports: 12/07/2018	Last EDR Contact: 10/15/2018
Number of Days to Update: 43	Next Scheduled EDR Contact: 02/25/2019
	Data Release Frequency: Varies

US ENG CONTROLS: Engineering Controls Sites List

A listing of sites with engineering controls in place. Engineering controls include various forms of caps, building foundations, liners, and treatment methods to create pathway elimination for regulated substances to enter environmental media or effect human health.

Date of Government Version: 07/31/2018	Source: Environmental Protection Agency
Date Data Arrived at EDR: 08/28/2018	Telephone: 703-603-0695
Date Made Active in Reports: 09/14/2018	Last EDR Contact: 11/28/2018
Number of Days to Update: 17	Next Scheduled EDR Contact: 03/11/2019
	Data Release Frequency: Varies

US INST CONTROL: Sites with Institutional Controls

A listing of sites with institutional controls in place. Institutional controls include administrative measures, such as groundwater use restrictions, construction restrictions, property use restrictions, and post remediation care requirements intended to prevent exposure to contaminants remaining on site. Deed restrictions are generally required as part of the institutional controls.

Date of Government Version: 07/31/2018	Source: Environmental Protection Agency
Date Data Arrived at EDR: 08/28/2018	Telephone: 703-603-0695
Date Made Active in Reports: 09/14/2018	Last EDR Contact: 11/28/2018
Number of Days to Update: 17	Next Scheduled EDR Contact: 03/11/2019
	Data Release Frequency: Varies

GOVERNMENT RECORDS SEARCHED / DATA CURRENCY TRACKING

Federal ERNS list

ERNS: Emergency Response Notification System

Emergency Response Notification System. ERNS records and stores information on reported releases of oil and hazardous substances.

Date of Government Version: 09/24/2018

Date Data Arrived at EDR: 09/25/2018

Date Made Active in Reports: 11/09/2018

Number of Days to Update: 45

Source: National Response Center, United States Coast Guard

Telephone: 202-267-2180

Last EDR Contact: 12/21/2018

Next Scheduled EDR Contact: 04/08/2019

Data Release Frequency: Quarterly

State- and tribal - equivalent NPL

RESPONSE: State Response Sites

Identifies confirmed release sites where DTSC is involved in remediation, either in a lead or oversight capacity.

These confirmed release sites are generally high-priority and high potential risk.

Date of Government Version: 10/29/2018

Date Data Arrived at EDR: 10/30/2018

Date Made Active in Reports: 12/13/2018

Number of Days to Update: 44

Source: Department of Toxic Substances Control

Telephone: 916-323-3400

Last EDR Contact: 10/30/2018

Next Scheduled EDR Contact: 02/11/2019

Data Release Frequency: Quarterly

State- and tribal - equivalent CERCLIS

ENVIROSTOR: EnviroStor Database

The Department of Toxic Substances Control's (DTSC's) Site Mitigation and Brownfields Reuse Program's (SMBRP's) EnviroStor database identifies sites that have known contamination or sites for which there may be reasons to investigate further. The database includes the following site types: Federal Superfund sites (National Priorities List (NPL)); State Response, including Military Facilities and State Superfund; Voluntary Cleanup; and School sites. EnviroStor provides similar information to the information that was available in CalSites, and provides additional site information, including, but not limited to, identification of formerly-contaminated properties that have been released for reuse, properties where environmental deed restrictions have been recorded to prevent inappropriate land uses, and risk characterization information that is used to assess potential impacts to public health and the environment at contaminated sites.

Date of Government Version: 10/29/2018

Date Data Arrived at EDR: 10/30/2018

Date Made Active in Reports: 12/13/2018

Number of Days to Update: 44

Source: Department of Toxic Substances Control

Telephone: 916-323-3400

Last EDR Contact: 10/30/2018

Next Scheduled EDR Contact: 02/11/2019

Data Release Frequency: Quarterly

State and tribal landfill and/or solid waste disposal site lists

SWF/LF (SWIS): Solid Waste Information System

Active, Closed and Inactive Landfills. SWF/LF records typically contain an inventory of solid waste disposal facilities or landfills. These may be active or inactive facilities or open dumps that failed to meet RCRA Section 4004 criteria for solid waste landfills or disposal sites.

Date of Government Version: 11/12/2018

Date Data Arrived at EDR: 11/14/2018

Date Made Active in Reports: 12/13/2018

Number of Days to Update: 29

Source: Department of Resources Recycling and Recovery

Telephone: 916-341-6320

Last EDR Contact: 11/14/2018

Next Scheduled EDR Contact: 02/25/2019

Data Release Frequency: Quarterly

State and tribal leaking storage tank lists

GOVERNMENT RECORDS SEARCHED / DATA CURRENCY TRACKING

LUST REG 1: Active Toxic Site Investigation

Del Norte, Humboldt, Lake, Mendocino, Modoc, Siskiyou, Sonoma, Trinity counties. For more current information, please refer to the State Water Resources Control Board's LUST database.

Date of Government Version: 02/01/2001
Date Data Arrived at EDR: 02/28/2001
Date Made Active in Reports: 03/29/2001
Number of Days to Update: 29

Source: California Regional Water Quality Control Board North Coast (1)
Telephone: 707-570-3769
Last EDR Contact: 08/01/2011
Next Scheduled EDR Contact: 11/14/2011
Data Release Frequency: No Update Planned

LUST REG 7: Leaking Underground Storage Tank Case Listing

Leaking Underground Storage Tank locations. Imperial, Riverside, San Diego, Santa Barbara counties.

Date of Government Version: 02/26/2004
Date Data Arrived at EDR: 02/26/2004
Date Made Active in Reports: 03/24/2004
Number of Days to Update: 27

Source: California Regional Water Quality Control Board Colorado River Basin Region (7)
Telephone: 760-776-8943
Last EDR Contact: 08/01/2011
Next Scheduled EDR Contact: 11/14/2011
Data Release Frequency: No Update Planned

LUST: Leaking Underground Fuel Tank Report (GEOTRACKER)

Leaking Underground Storage Tank (LUST) Sites included in GeoTracker. GeoTracker is the Water Boards data management system for sites that impact, or have the potential to impact, water quality in California, with emphasis on groundwater.

Date of Government Version: 09/10/2018
Date Data Arrived at EDR: 09/12/2018
Date Made Active in Reports: 10/08/2018
Number of Days to Update: 26

Source: State Water Resources Control Board
Telephone: see region list
Last EDR Contact: 12/11/2018
Next Scheduled EDR Contact: 03/25/2019
Data Release Frequency: Quarterly

LUST REG 9: Leaking Underground Storage Tank Report

Orange, Riverside, San Diego counties. For more current information, please refer to the State Water Resources Control Board's LUST database.

Date of Government Version: 03/01/2001
Date Data Arrived at EDR: 04/23/2001
Date Made Active in Reports: 05/21/2001
Number of Days to Update: 28

Source: California Regional Water Quality Control Board San Diego Region (9)
Telephone: 858-637-5595
Last EDR Contact: 09/26/2011
Next Scheduled EDR Contact: 01/09/2012
Data Release Frequency: No Update Planned

LUST REG 6V: Leaking Underground Storage Tank Case Listing

Leaking Underground Storage Tank locations. Inyo, Kern, Los Angeles, Mono, San Bernardino counties.

Date of Government Version: 06/07/2005
Date Data Arrived at EDR: 06/07/2005
Date Made Active in Reports: 06/29/2005
Number of Days to Update: 22

Source: California Regional Water Quality Control Board Victorville Branch Office (6)
Telephone: 760-241-7365
Last EDR Contact: 09/12/2011
Next Scheduled EDR Contact: 12/26/2011
Data Release Frequency: No Update Planned

LUST REG 6L: Leaking Underground Storage Tank Case Listing

For more current information, please refer to the State Water Resources Control Board's LUST database.

Date of Government Version: 09/09/2003
Date Data Arrived at EDR: 09/10/2003
Date Made Active in Reports: 10/07/2003
Number of Days to Update: 27

Source: California Regional Water Quality Control Board Lahontan Region (6)
Telephone: 530-542-5572
Last EDR Contact: 09/12/2011
Next Scheduled EDR Contact: 12/26/2011
Data Release Frequency: No Update Planned

LUST REG 5: Leaking Underground Storage Tank Database

Leaking Underground Storage Tank locations. Alameda, Alpine, Amador, Butte, Colusa, Contra Costa, Calveras, El Dorado, Fresno, Glenn, Kern, Kings, Lake, Lassen, Madera, Mariposa, Merced, Modoc, Napa, Nevada, Placer, Plumas, Sacramento, San Joaquin, Shasta, Solano, Stanislaus, Sutter, Tehama, Tulare, Tuolumne, Yolo, Yuba counties.

GOVERNMENT RECORDS SEARCHED / DATA CURRENCY TRACKING

Date of Government Version: 07/01/2008
Date Data Arrived at EDR: 07/22/2008
Date Made Active in Reports: 07/31/2008
Number of Days to Update: 9

Source: California Regional Water Quality Control Board Central Valley Region (5)
Telephone: 916-464-4834
Last EDR Contact: 07/01/2011
Next Scheduled EDR Contact: 10/17/2011
Data Release Frequency: No Update Planned

LUST REG 2: Fuel Leak List

Leaking Underground Storage Tank locations. Alameda, Contra Costa, Marin, Napa, San Francisco, San Mateo, Santa Clara, Solano, Sonoma counties.

Date of Government Version: 09/30/2004
Date Data Arrived at EDR: 10/20/2004
Date Made Active in Reports: 11/19/2004
Number of Days to Update: 30

Source: California Regional Water Quality Control Board San Francisco Bay Region (2)
Telephone: 510-622-2433
Last EDR Contact: 09/19/2011
Next Scheduled EDR Contact: 01/02/2012
Data Release Frequency: Quarterly

LUST REG 3: Leaking Underground Storage Tank Database

Leaking Underground Storage Tank locations. Monterey, San Benito, San Luis Obispo, Santa Barbara, Santa Cruz counties.

Date of Government Version: 05/19/2003
Date Data Arrived at EDR: 05/19/2003
Date Made Active in Reports: 06/02/2003
Number of Days to Update: 14

Source: California Regional Water Quality Control Board Central Coast Region (3)
Telephone: 805-542-4786
Last EDR Contact: 07/18/2011
Next Scheduled EDR Contact: 10/31/2011
Data Release Frequency: No Update Planned

LUST REG 4: Underground Storage Tank Leak List

Los Angeles, Ventura counties. For more current information, please refer to the State Water Resources Control Board's LUST database.

Date of Government Version: 09/07/2004
Date Data Arrived at EDR: 09/07/2004
Date Made Active in Reports: 10/12/2004
Number of Days to Update: 35

Source: California Regional Water Quality Control Board Los Angeles Region (4)
Telephone: 213-576-6710
Last EDR Contact: 09/06/2011
Next Scheduled EDR Contact: 12/19/2011
Data Release Frequency: No Update Planned

LUST REG 8: Leaking Underground Storage Tanks

California Regional Water Quality Control Board Santa Ana Region (8). For more current information, please refer to the State Water Resources Control Board's LUST database.

Date of Government Version: 02/14/2005
Date Data Arrived at EDR: 02/15/2005
Date Made Active in Reports: 03/28/2005
Number of Days to Update: 41

Source: California Regional Water Quality Control Board Santa Ana Region (8)
Telephone: 909-782-4496
Last EDR Contact: 08/15/2011
Next Scheduled EDR Contact: 11/28/2011
Data Release Frequency: Varies

INDIAN LUST R10: Leaking Underground Storage Tanks on Indian Land

LUSTs on Indian land in Alaska, Idaho, Oregon and Washington.

Date of Government Version: 04/12/2018
Date Data Arrived at EDR: 05/18/2018
Date Made Active in Reports: 07/20/2018
Number of Days to Update: 63

Source: EPA Region 10
Telephone: 206-553-2857
Last EDR Contact: 10/26/2018
Next Scheduled EDR Contact: 02/04/2019
Data Release Frequency: Varies

INDIAN LUST R9: Leaking Underground Storage Tanks on Indian Land

LUSTs on Indian land in Arizona, California, New Mexico and Nevada

Date of Government Version: 04/10/2018
Date Data Arrived at EDR: 05/18/2018
Date Made Active in Reports: 07/20/2018
Number of Days to Update: 63

Source: Environmental Protection Agency
Telephone: 415-972-3372
Last EDR Contact: 10/26/2018
Next Scheduled EDR Contact: 02/04/2019
Data Release Frequency: Varies

GOVERNMENT RECORDS SEARCHED / DATA CURRENCY TRACKING

INDIAN LUST R8: Leaking Underground Storage Tanks on Indian Land

LUSTs on Indian land in Colorado, Montana, North Dakota, South Dakota, Utah and Wyoming.

Date of Government Version: 04/25/2018	Source: EPA Region 8
Date Data Arrived at EDR: 05/18/2018	Telephone: 303-312-6271
Date Made Active in Reports: 07/20/2018	Last EDR Contact: 10/26/2018
Number of Days to Update: 63	Next Scheduled EDR Contact: 02/04/2019
	Data Release Frequency: Varies

INDIAN LUST R7: Leaking Underground Storage Tanks on Indian Land

LUSTs on Indian land in Iowa, Kansas, and Nebraska

Date of Government Version: 04/24/2018	Source: EPA Region 7
Date Data Arrived at EDR: 05/18/2018	Telephone: 913-551-7003
Date Made Active in Reports: 07/20/2018	Last EDR Contact: 10/26/2018
Number of Days to Update: 63	Next Scheduled EDR Contact: 02/04/2019
	Data Release Frequency: Varies

INDIAN LUST R6: Leaking Underground Storage Tanks on Indian Land

LUSTs on Indian land in New Mexico and Oklahoma.

Date of Government Version: 04/01/2018	Source: EPA Region 6
Date Data Arrived at EDR: 05/18/2018	Telephone: 214-665-6597
Date Made Active in Reports: 07/20/2018	Last EDR Contact: 10/26/2018
Number of Days to Update: 63	Next Scheduled EDR Contact: 02/04/2019
	Data Release Frequency: Varies

INDIAN LUST R4: Leaking Underground Storage Tanks on Indian Land

LUSTs on Indian land in Florida, Mississippi and North Carolina.

Date of Government Version: 05/08/2018	Source: EPA Region 4
Date Data Arrived at EDR: 05/18/2018	Telephone: 404-562-8677
Date Made Active in Reports: 07/20/2018	Last EDR Contact: 10/26/2018
Number of Days to Update: 63	Next Scheduled EDR Contact: 02/04/2019
	Data Release Frequency: Varies

INDIAN LUST R1: Leaking Underground Storage Tanks on Indian Land

A listing of leaking underground storage tank locations on Indian Land.

Date of Government Version: 04/13/2018	Source: EPA Region 1
Date Data Arrived at EDR: 05/18/2018	Telephone: 617-918-1313
Date Made Active in Reports: 07/20/2018	Last EDR Contact: 10/26/2018
Number of Days to Update: 63	Next Scheduled EDR Contact: 02/04/2019
	Data Release Frequency: Varies

INDIAN LUST R5: Leaking Underground Storage Tanks on Indian Land

Leaking underground storage tanks located on Indian Land in Michigan, Minnesota and Wisconsin.

Date of Government Version: 04/12/2018	Source: EPA, Region 5
Date Data Arrived at EDR: 05/18/2018	Telephone: 312-886-7439
Date Made Active in Reports: 07/20/2018	Last EDR Contact: 10/26/2018
Number of Days to Update: 63	Next Scheduled EDR Contact: 02/04/2019
	Data Release Frequency: Varies

CPS-SLIC: Statewide SLIC Cases (GEOTRACKER)

Cleanup Program Sites (CPS; also known as Site Cleanups [SC] and formerly known as Spills, Leaks, Investigations, and Cleanups [SLIC] sites) included in GeoTracker. GeoTracker is the Water Boards data management system for sites that impact, or have the potential to impact, water quality in California, with emphasis on groundwater.

Date of Government Version: 09/10/2018	Source: State Water Resources Control Board
Date Data Arrived at EDR: 09/12/2018	Telephone: 866-480-1028
Date Made Active in Reports: 10/09/2018	Last EDR Contact: 12/12/2018
Number of Days to Update: 27	Next Scheduled EDR Contact: 03/25/2019
	Data Release Frequency: Varies

GOVERNMENT RECORDS SEARCHED / DATA CURRENCY TRACKING

SLIC REG 1: Active Toxic Site Investigations

The SLIC (Spills, Leaks, Investigations and Cleanup) program is designed to protect and restore water quality from spills, leaks, and similar discharges.

Date of Government Version: 04/03/2003
Date Data Arrived at EDR: 04/07/2003
Date Made Active in Reports: 04/25/2003
Number of Days to Update: 18

Source: California Regional Water Quality Control Board, North Coast Region (1)
Telephone: 707-576-2220
Last EDR Contact: 08/01/2011
Next Scheduled EDR Contact: 11/14/2011
Data Release Frequency: No Update Planned

SLIC REG 2: Spills, Leaks, Investigation & Cleanup Cost Recovery Listing

The SLIC (Spills, Leaks, Investigations and Cleanup) program is designed to protect and restore water quality from spills, leaks, and similar discharges.

Date of Government Version: 09/30/2004
Date Data Arrived at EDR: 10/20/2004
Date Made Active in Reports: 11/19/2004
Number of Days to Update: 30

Source: Regional Water Quality Control Board San Francisco Bay Region (2)
Telephone: 510-286-0457
Last EDR Contact: 09/19/2011
Next Scheduled EDR Contact: 01/02/2012
Data Release Frequency: Quarterly

SLIC REG 3: Spills, Leaks, Investigation & Cleanup Cost Recovery Listing

The SLIC (Spills, Leaks, Investigations and Cleanup) program is designed to protect and restore water quality from spills, leaks, and similar discharges.

Date of Government Version: 05/18/2006
Date Data Arrived at EDR: 05/18/2006
Date Made Active in Reports: 06/15/2006
Number of Days to Update: 28

Source: California Regional Water Quality Control Board Central Coast Region (3)
Telephone: 805-549-3147
Last EDR Contact: 07/18/2011
Next Scheduled EDR Contact: 10/31/2011
Data Release Frequency: Semi-Annually

SLIC REG 4: Spills, Leaks, Investigation & Cleanup Cost Recovery Listing

The SLIC (Spills, Leaks, Investigations and Cleanup) program is designed to protect and restore water quality from spills, leaks, and similar discharges.

Date of Government Version: 11/17/2004
Date Data Arrived at EDR: 11/18/2004
Date Made Active in Reports: 01/04/2005
Number of Days to Update: 47

Source: Region Water Quality Control Board Los Angeles Region (4)
Telephone: 213-576-6600
Last EDR Contact: 07/01/2011
Next Scheduled EDR Contact: 10/17/2011
Data Release Frequency: Varies

SLIC REG 5: Spills, Leaks, Investigation & Cleanup Cost Recovery Listing

The SLIC (Spills, Leaks, Investigations and Cleanup) program is designed to protect and restore water quality from spills, leaks, and similar discharges.

Date of Government Version: 04/01/2005
Date Data Arrived at EDR: 04/05/2005
Date Made Active in Reports: 04/21/2005
Number of Days to Update: 16

Source: Regional Water Quality Control Board Central Valley Region (5)
Telephone: 916-464-3291
Last EDR Contact: 09/12/2011
Next Scheduled EDR Contact: 12/26/2011
Data Release Frequency: Semi-Annually

SLIC REG 6V: Spills, Leaks, Investigation & Cleanup Cost Recovery Listing

The SLIC (Spills, Leaks, Investigations and Cleanup) program is designed to protect and restore water quality from spills, leaks, and similar discharges.

Date of Government Version: 05/24/2005
Date Data Arrived at EDR: 05/25/2005
Date Made Active in Reports: 06/16/2005
Number of Days to Update: 22

Source: Regional Water Quality Control Board, Victorville Branch
Telephone: 619-241-6583
Last EDR Contact: 08/15/2011
Next Scheduled EDR Contact: 11/28/2011
Data Release Frequency: Semi-Annually

GOVERNMENT RECORDS SEARCHED / DATA CURRENCY TRACKING

SLIC REG 6L: SLIC Sites

The SLIC (Spills, Leaks, Investigations and Cleanup) program is designed to protect and restore water quality from spills, leaks, and similar discharges.

Date of Government Version: 09/07/2004
Date Data Arrived at EDR: 09/07/2004
Date Made Active in Reports: 10/12/2004
Number of Days to Update: 35

Source: California Regional Water Quality Control Board, Lahontan Region
Telephone: 530-542-5574
Last EDR Contact: 08/15/2011
Next Scheduled EDR Contact: 11/28/2011
Data Release Frequency: No Update Planned

SLIC REG 7: SLIC List

The SLIC (Spills, Leaks, Investigations and Cleanup) program is designed to protect and restore water quality from spills, leaks, and similar discharges.

Date of Government Version: 11/24/2004
Date Data Arrived at EDR: 11/29/2004
Date Made Active in Reports: 01/04/2005
Number of Days to Update: 36

Source: California Regional Quality Control Board, Colorado River Basin Region
Telephone: 760-346-7491
Last EDR Contact: 08/01/2011
Next Scheduled EDR Contact: 11/14/2011
Data Release Frequency: No Update Planned

SLIC REG 8: Spills, Leaks, Investigation & Cleanup Cost Recovery Listing

The SLIC (Spills, Leaks, Investigations and Cleanup) program is designed to protect and restore water quality from spills, leaks, and similar discharges.

Date of Government Version: 04/03/2008
Date Data Arrived at EDR: 04/03/2008
Date Made Active in Reports: 04/14/2008
Number of Days to Update: 11

Source: California Region Water Quality Control Board Santa Ana Region (8)
Telephone: 951-782-3298
Last EDR Contact: 09/12/2011
Next Scheduled EDR Contact: 12/26/2011
Data Release Frequency: Semi-Annually

SLIC REG 9: Spills, Leaks, Investigation & Cleanup Cost Recovery Listing

The SLIC (Spills, Leaks, Investigations and Cleanup) program is designed to protect and restore water quality from spills, leaks, and similar discharges.

Date of Government Version: 09/10/2007
Date Data Arrived at EDR: 09/11/2007
Date Made Active in Reports: 09/28/2007
Number of Days to Update: 17

Source: California Regional Water Quality Control Board San Diego Region (9)
Telephone: 858-467-2980
Last EDR Contact: 08/08/2011
Next Scheduled EDR Contact: 11/21/2011
Data Release Frequency: Annually

State and tribal registered storage tank lists

FEMA UST: Underground Storage Tank Listing

A listing of all FEMA owned underground storage tanks.

Date of Government Version: 05/15/2017
Date Data Arrived at EDR: 05/30/2017
Date Made Active in Reports: 10/13/2017
Number of Days to Update: 136

Source: FEMA
Telephone: 202-646-5797
Last EDR Contact: 12/20/2018
Next Scheduled EDR Contact: 01/21/2019
Data Release Frequency: Varies

UST: Active UST Facilities

Active UST facilities gathered from the local regulatory agencies

Date of Government Version: 09/10/2018
Date Data Arrived at EDR: 09/12/2018
Date Made Active in Reports: 10/03/2018
Number of Days to Update: 21

Source: SWRCB
Telephone: 916-341-5851
Last EDR Contact: 12/11/2018
Next Scheduled EDR Contact: 03/25/2019
Data Release Frequency: Semi-Annually

GOVERNMENT RECORDS SEARCHED / DATA CURRENCY TRACKING

UST CLOSURE: Proposed Closure of Underground Storage Tank (UST) Cases

UST cases that are being considered for closure by either the State Water Resources Control Board or the Executive Director have been posted for a 60-day public comment period. UST Case Closures being proposed for consideration by the State Water Resources Control Board. These are primarily UST cases that meet closure criteria under the decisional framework in State Water Board Resolution No. 92-49 and other Board orders. UST Case Closures proposed for consideration by the Executive Director pursuant to State Water Board Resolution No. 2012-0061. These are cases that meet the criteria of the Low-Threat UST Case Closure Policy. UST Case Closure Review Denials and Approved Orders.

Date of Government Version: 09/10/2018
Date Data Arrived at EDR: 09/12/2018
Date Made Active in Reports: 10/03/2018
Number of Days to Update: 21

Source: State Water Resources Control Board
Telephone: 916-327-7844
Last EDR Contact: 12/12/2018
Next Scheduled EDR Contact: 03/25/2019
Data Release Frequency: Varies

MILITARY UST SITES: Military UST Sites (GEOTRACKER)

Military ust sites

Date of Government Version: 09/10/2018
Date Data Arrived at EDR: 09/12/2018
Date Made Active in Reports: 10/09/2018
Number of Days to Update: 27

Source: State Water Resources Control Board
Telephone: 866-480-1028
Last EDR Contact: 12/12/2018
Next Scheduled EDR Contact: 03/25/2019
Data Release Frequency: Varies

AST: Aboveground Petroleum Storage Tank Facilities

A listing of aboveground storage tank petroleum storage tank locations.

Date of Government Version: 07/06/2016
Date Data Arrived at EDR: 07/12/2016
Date Made Active in Reports: 09/19/2016
Number of Days to Update: 69

Source: California Environmental Protection Agency
Telephone: 916-327-5092
Last EDR Contact: 12/12/2018
Next Scheduled EDR Contact: 04/01/2019
Data Release Frequency: Quarterly

INDIAN UST R4: Underground Storage Tanks on Indian Land

The Indian Underground Storage Tank (UST) database provides information about underground storage tanks on Indian land in EPA Region 4 (Alabama, Florida, Georgia, Kentucky, Mississippi, North Carolina, South Carolina, Tennessee and Tribal Nations)

Date of Government Version: 05/08/2018
Date Data Arrived at EDR: 05/18/2018
Date Made Active in Reports: 07/20/2018
Number of Days to Update: 63

Source: EPA Region 4
Telephone: 404-562-9424
Last EDR Contact: 10/26/2018
Next Scheduled EDR Contact: 02/04/2019
Data Release Frequency: Varies

INDIAN UST R6: Underground Storage Tanks on Indian Land

The Indian Underground Storage Tank (UST) database provides information about underground storage tanks on Indian land in EPA Region 6 (Louisiana, Arkansas, Oklahoma, New Mexico, Texas and 65 Tribes).

Date of Government Version: 04/01/2018
Date Data Arrived at EDR: 05/18/2018
Date Made Active in Reports: 07/20/2018
Number of Days to Update: 63

Source: EPA Region 6
Telephone: 214-665-7591
Last EDR Contact: 10/26/2018
Next Scheduled EDR Contact: 02/04/2019
Data Release Frequency: Varies

INDIAN UST R1: Underground Storage Tanks on Indian Land

The Indian Underground Storage Tank (UST) database provides information about underground storage tanks on Indian land in EPA Region 1 (Connecticut, Maine, Massachusetts, New Hampshire, Rhode Island, Vermont and ten Tribal Nations).

GOVERNMENT RECORDS SEARCHED / DATA CURRENCY TRACKING

Date of Government Version: 04/13/2018
Date Data Arrived at EDR: 05/18/2018
Date Made Active in Reports: 07/20/2018
Number of Days to Update: 63

Source: EPA, Region 1
Telephone: 617-918-1313
Last EDR Contact: 10/26/2018
Next Scheduled EDR Contact: 02/04/2019
Data Release Frequency: Varies

INDIAN UST R5: Underground Storage Tanks on Indian Land

The Indian Underground Storage Tank (UST) database provides information about underground storage tanks on Indian land in EPA Region 5 (Michigan, Minnesota and Wisconsin and Tribal Nations).

Date of Government Version: 04/12/2018
Date Data Arrived at EDR: 05/18/2018
Date Made Active in Reports: 07/20/2018
Number of Days to Update: 63

Source: EPA Region 5
Telephone: 312-886-6136
Last EDR Contact: 10/26/2018
Next Scheduled EDR Contact: 02/04/2019
Data Release Frequency: Varies

INDIAN UST R7: Underground Storage Tanks on Indian Land

The Indian Underground Storage Tank (UST) database provides information about underground storage tanks on Indian land in EPA Region 7 (Iowa, Kansas, Missouri, Nebraska, and 9 Tribal Nations).

Date of Government Version: 04/24/2018
Date Data Arrived at EDR: 05/18/2018
Date Made Active in Reports: 07/20/2018
Number of Days to Update: 63

Source: EPA Region 7
Telephone: 913-551-7003
Last EDR Contact: 10/26/2018
Next Scheduled EDR Contact: 02/04/2019
Data Release Frequency: Varies

INDIAN UST R10: Underground Storage Tanks on Indian Land

The Indian Underground Storage Tank (UST) database provides information about underground storage tanks on Indian land in EPA Region 10 (Alaska, Idaho, Oregon, Washington, and Tribal Nations).

Date of Government Version: 04/12/2018
Date Data Arrived at EDR: 05/18/2018
Date Made Active in Reports: 07/20/2018
Number of Days to Update: 63

Source: EPA Region 10
Telephone: 206-553-2857
Last EDR Contact: 10/26/2018
Next Scheduled EDR Contact: 02/04/2019
Data Release Frequency: Varies

INDIAN UST R8: Underground Storage Tanks on Indian Land

The Indian Underground Storage Tank (UST) database provides information about underground storage tanks on Indian land in EPA Region 8 (Colorado, Montana, North Dakota, South Dakota, Utah, Wyoming and 27 Tribal Nations).

Date of Government Version: 04/25/2018
Date Data Arrived at EDR: 05/18/2018
Date Made Active in Reports: 07/20/2018
Number of Days to Update: 63

Source: EPA Region 8
Telephone: 303-312-6137
Last EDR Contact: 10/26/2018
Next Scheduled EDR Contact: 02/04/2019
Data Release Frequency: Varies

INDIAN UST R9: Underground Storage Tanks on Indian Land

The Indian Underground Storage Tank (UST) database provides information about underground storage tanks on Indian land in EPA Region 9 (Arizona, California, Hawaii, Nevada, the Pacific Islands, and Tribal Nations).

Date of Government Version: 04/10/2018
Date Data Arrived at EDR: 05/18/2018
Date Made Active in Reports: 07/20/2018
Number of Days to Update: 63

Source: EPA Region 9
Telephone: 415-972-3368
Last EDR Contact: 10/26/2018
Next Scheduled EDR Contact: 02/04/2019
Data Release Frequency: Varies

State and tribal voluntary cleanup sites

INDIAN VCP R7: Voluntary Cleanup Priority Listing

A listing of voluntary cleanup priority sites located on Indian Land located in Region 7.

GOVERNMENT RECORDS SEARCHED / DATA CURRENCY TRACKING

Date of Government Version: 03/20/2008
Date Data Arrived at EDR: 04/22/2008
Date Made Active in Reports: 05/19/2008
Number of Days to Update: 27

Source: EPA, Region 7
Telephone: 913-551-7365
Last EDR Contact: 04/20/2009
Next Scheduled EDR Contact: 07/20/2009
Data Release Frequency: Varies

VCP: Voluntary Cleanup Program Properties

Contains low threat level properties with either confirmed or unconfirmed releases and the project proponents have request that DTSC oversee investigation and/or cleanup activities and have agreed to provide coverage for DTSC's costs.

Date of Government Version: 10/29/2018
Date Data Arrived at EDR: 10/30/2018
Date Made Active in Reports: 12/13/2018
Number of Days to Update: 44

Source: Department of Toxic Substances Control
Telephone: 916-323-3400
Last EDR Contact: 10/30/2018
Next Scheduled EDR Contact: 02/11/2019
Data Release Frequency: Quarterly

INDIAN VCP R1: Voluntary Cleanup Priority Listing

A listing of voluntary cleanup priority sites located on Indian Land located in Region 1.

Date of Government Version: 07/27/2015
Date Data Arrived at EDR: 09/29/2015
Date Made Active in Reports: 02/18/2016
Number of Days to Update: 142

Source: EPA, Region 1
Telephone: 617-918-1102
Last EDR Contact: 12/19/2018
Next Scheduled EDR Contact: 04/08/2019
Data Release Frequency: Varies

State and tribal Brownfields sites

BROWNFIELDS: Considered Brownfields Sites Listing

A listing of sites the SWRCB considers to be Brownfields since these are sites have come to them through the MOA Process.

Date of Government Version: 09/24/2018
Date Data Arrived at EDR: 09/25/2018
Date Made Active in Reports: 10/15/2018
Number of Days to Update: 20

Source: State Water Resources Control Board
Telephone: 916-323-7905
Last EDR Contact: 12/21/2018
Next Scheduled EDR Contact: 04/08/2019
Data Release Frequency: Quarterly

ADDITIONAL ENVIRONMENTAL RECORDS

Local Brownfield lists

US BROWNFIELDS: A Listing of Brownfields Sites

Brownfields are real property, the expansion, redevelopment, or reuse of which may be complicated by the presence or potential presence of a hazardous substance, pollutant, or contaminant. Cleaning up and reinvesting in these properties takes development pressures off of undeveloped, open land, and both improves and protects the environment. Assessment, Cleanup and Redevelopment Exchange System (ACRES) stores information reported by EPA Brownfields grant recipients on brownfields properties assessed or cleaned up with grant funding as well as information on Targeted Brownfields Assessments performed by EPA Regions. A listing of ACRES Brownfield sites is obtained from Cleanups in My Community. Cleanups in My Community provides information on Brownfields properties for which information is reported back to EPA, as well as areas served by Brownfields grant programs.

Date of Government Version: 09/18/2018
Date Data Arrived at EDR: 09/18/2018
Date Made Active in Reports: 11/09/2018
Number of Days to Update: 52

Source: Environmental Protection Agency
Telephone: 202-566-2777
Last EDR Contact: 12/18/2018
Next Scheduled EDR Contact: 04/01/2019
Data Release Frequency: Semi-Annually

Local Lists of Landfill / Solid Waste Disposal Sites

GOVERNMENT RECORDS SEARCHED / DATA CURRENCY TRACKING

WMUDS/SWAT: Waste Management Unit Database

Waste Management Unit Database System. WMUDS is used by the State Water Resources Control Board staff and the Regional Water Quality Control Boards for program tracking and inventory of waste management units. WMUDS is composed of the following databases: Facility Information, Scheduled Inspections Information, Waste Management Unit Information, SWAT Program Information, SWAT Report Summary Information, SWAT Report Summary Data, Chapter 15 (formerly Subchapter 15) Information, Chapter 15 Monitoring Parameters, TPCA Program Information, RCRA Program Information, Closure Information, and Interested Parties Information.

Date of Government Version: 04/01/2000
Date Data Arrived at EDR: 04/10/2000
Date Made Active in Reports: 05/10/2000
Number of Days to Update: 30

Source: State Water Resources Control Board
Telephone: 916-227-4448
Last EDR Contact: 10/25/2018
Next Scheduled EDR Contact: 02/11/2019
Data Release Frequency: No Update Planned

SWRCY: Recycler Database

A listing of recycling facilities in California.

Date of Government Version: 09/10/2018
Date Data Arrived at EDR: 09/12/2018
Date Made Active in Reports: 10/15/2018
Number of Days to Update: 33

Source: Department of Conservation
Telephone: 916-323-3836
Last EDR Contact: 12/12/2018
Next Scheduled EDR Contact: 03/25/2019
Data Release Frequency: Quarterly

HAULERS: Registered Waste Tire Haulers Listing

A listing of registered waste tire haulers.

Date of Government Version: 09/26/2018
Date Data Arrived at EDR: 09/28/2018
Date Made Active in Reports: 11/01/2018
Number of Days to Update: 34

Source: Integrated Waste Management Board
Telephone: 916-341-6422
Last EDR Contact: 08/07/2018
Next Scheduled EDR Contact: 02/25/2019
Data Release Frequency: Varies

INDIAN ODI: Report on the Status of Open Dumps on Indian Lands

Location of open dumps on Indian land.

Date of Government Version: 12/31/1998
Date Data Arrived at EDR: 12/03/2007
Date Made Active in Reports: 01/24/2008
Number of Days to Update: 52

Source: Environmental Protection Agency
Telephone: 703-308-8245
Last EDR Contact: 10/25/2018
Next Scheduled EDR Contact: 02/11/2019
Data Release Frequency: Varies

DEBRIS REGION 9: Torres Martinez Reservation Illegal Dump Site Locations

A listing of illegal dump sites location on the Torres Martinez Indian Reservation located in eastern Riverside County and northern Imperial County, California.

Date of Government Version: 01/12/2009
Date Data Arrived at EDR: 05/07/2009
Date Made Active in Reports: 09/21/2009
Number of Days to Update: 137

Source: EPA, Region 9
Telephone: 415-947-4219
Last EDR Contact: 10/22/2018
Next Scheduled EDR Contact: 02/04/2019
Data Release Frequency: No Update Planned

ODI: Open Dump Inventory

An open dump is defined as a disposal facility that does not comply with one or more of the Part 257 or Part 258 Subtitle D Criteria.

Date of Government Version: 06/30/1985
Date Data Arrived at EDR: 08/09/2004
Date Made Active in Reports: 09/17/2004
Number of Days to Update: 39

Source: Environmental Protection Agency
Telephone: 800-424-9346
Last EDR Contact: 06/09/2004
Next Scheduled EDR Contact: N/A
Data Release Frequency: No Update Planned

GOVERNMENT RECORDS SEARCHED / DATA CURRENCY TRACKING

IHS OPEN DUMPS: Open Dumps on Indian Land

A listing of all open dumps located on Indian Land in the United States.

Date of Government Version: 04/01/2014
Date Data Arrived at EDR: 08/06/2014
Date Made Active in Reports: 01/29/2015
Number of Days to Update: 176

Source: Department of Health & Human Services, Indian Health Service
Telephone: 301-443-1452
Last EDR Contact: 11/02/2018
Next Scheduled EDR Contact: 02/11/2019
Data Release Frequency: Varies

Local Lists of Hazardous waste / Contaminated Sites

US HIST CDL: National Clandestine Laboratory Register

A listing of clandestine drug lab locations that have been removed from the DEAs National Clandestine Laboratory Register.

Date of Government Version: 09/21/2018
Date Data Arrived at EDR: 09/21/2018
Date Made Active in Reports: 11/09/2018
Number of Days to Update: 49

Source: Drug Enforcement Administration
Telephone: 202-307-1000
Last EDR Contact: 11/26/2018
Next Scheduled EDR Contact: 03/11/2019
Data Release Frequency: No Update Planned

HIST CAL-SITES: Calsites Database

The Calsites database contains potential or confirmed hazardous substance release properties. In 1996, California EPA reevaluated and significantly reduced the number of sites in the Calsites database. No longer updated by the state agency. It has been replaced by ENVIROSTOR.

Date of Government Version: 08/08/2005
Date Data Arrived at EDR: 08/03/2006
Date Made Active in Reports: 08/24/2006
Number of Days to Update: 21

Source: Department of Toxic Substance Control
Telephone: 916-323-3400
Last EDR Contact: 02/23/2009
Next Scheduled EDR Contact: 05/25/2009
Data Release Frequency: No Update Planned

SCH: School Property Evaluation Program

This category contains proposed and existing school sites that are being evaluated by DTSC for possible hazardous materials contamination. In some cases, these properties may be listed in the CalSites category depending on the level of threat to public health and safety or the environment they pose.

Date of Government Version: 10/29/2018
Date Data Arrived at EDR: 10/30/2018
Date Made Active in Reports: 12/13/2018
Number of Days to Update: 44

Source: Department of Toxic Substances Control
Telephone: 916-323-3400
Last EDR Contact: 10/30/2018
Next Scheduled EDR Contact: 02/11/2019
Data Release Frequency: Quarterly

CDL: Clandestine Drug Labs

A listing of drug lab locations. Listing of a location in this database does not indicate that any illegal drug lab materials were or were not present there, and does not constitute a determination that the location either requires or does not require additional cleanup work.

Date of Government Version: 12/31/2017
Date Data Arrived at EDR: 06/12/2018
Date Made Active in Reports: 08/06/2018
Number of Days to Update: 55

Source: Department of Toxic Substances Control
Telephone: 916-255-6504
Last EDR Contact: 11/01/2018
Next Scheduled EDR Contact: 01/21/2019
Data Release Frequency: Varies

TOXIC PITS: Toxic Pits Cleanup Act Sites

Toxic PITS Cleanup Act Sites. TOXIC PITS identifies sites suspected of containing hazardous substances where cleanup has not yet been completed.

Date of Government Version: 07/01/1995
Date Data Arrived at EDR: 08/30/1995
Date Made Active in Reports: 09/26/1995
Number of Days to Update: 27

Source: State Water Resources Control Board
Telephone: 916-227-4364
Last EDR Contact: 01/26/2009
Next Scheduled EDR Contact: 04/27/2009
Data Release Frequency: No Update Planned

GOVERNMENT RECORDS SEARCHED / DATA CURRENCY TRACKING

CERS HAZ WASTE: CERS HAZ WASTE

List of sites in the California Environmental Protection Agency (CalEPA) Regulated Site Portal which fall under the Hazardous Chemical Management, Hazardous Waste Onsite Treatment, Household Hazardous Waste Collection, Hazardous Waste Generator, and RCRA LQ HW Generator programs.

Date of Government Version: 10/22/2018	Source: CalEPA
Date Data Arrived at EDR: 10/23/2018	Telephone: 916-323-2514
Date Made Active in Reports: 11/30/2018	Last EDR Contact: 10/23/2018
Number of Days to Update: 38	Next Scheduled EDR Contact: 02/04/2019
	Data Release Frequency: Quarterly

US CDL: Clandestine Drug Labs

A listing of clandestine drug lab locations. The U.S. Department of Justice ("the Department") provides this web site as a public service. It contains addresses of some locations where law enforcement agencies reported they found chemicals or other items that indicated the presence of either clandestine drug laboratories or dumpsites. In most cases, the source of the entries is not the Department, and the Department has not verified the entry and does not guarantee its accuracy. Members of the public must verify the accuracy of all entries by, for example, contacting local law enforcement and local health departments.

Date of Government Version: 09/21/2018	Source: Drug Enforcement Administration
Date Data Arrived at EDR: 09/21/2018	Telephone: 202-307-1000
Date Made Active in Reports: 11/09/2018	Last EDR Contact: 11/26/2018
Number of Days to Update: 49	Next Scheduled EDR Contact: 03/11/2019
	Data Release Frequency: Quarterly

Local Lists of Registered Storage Tanks

SWEEPS UST: SWEEPS UST Listing

Statewide Environmental Evaluation and Planning System. This underground storage tank listing was updated and maintained by a company contacted by the SWRCB in the early 1990's. The listing is no longer updated or maintained. The local agency is the contact for more information on a site on the SWEEPS list.

Date of Government Version: 06/01/1994	Source: State Water Resources Control Board
Date Data Arrived at EDR: 07/07/2005	Telephone: N/A
Date Made Active in Reports: 08/11/2005	Last EDR Contact: 06/03/2005
Number of Days to Update: 35	Next Scheduled EDR Contact: N/A
	Data Release Frequency: No Update Planned

UST MENDOCINO: Mendocino County UST Database

A listing of underground storage tank locations in Mendocino County.

Date of Government Version: 12/04/2018	Source: Department of Public Health
Date Data Arrived at EDR: 12/06/2018	Telephone: 707-463-4466
Date Made Active in Reports: 12/14/2018	Last EDR Contact: 11/26/2018
Number of Days to Update: 8	Next Scheduled EDR Contact: 03/11/2019
	Data Release Frequency: Annually

HIST UST: Hazardous Substance Storage Container Database

The Hazardous Substance Storage Container Database is a historical listing of UST sites. Refer to local/county source for current data.

Date of Government Version: 10/15/1990	Source: State Water Resources Control Board
Date Data Arrived at EDR: 01/25/1991	Telephone: 916-341-5851
Date Made Active in Reports: 02/12/1991	Last EDR Contact: 07/26/2001
Number of Days to Update: 18	Next Scheduled EDR Contact: N/A
	Data Release Frequency: No Update Planned

SAN FRANCISCO AST: Aboveground Storage Tank Site Listing

Aboveground storage tank sites

GOVERNMENT RECORDS SEARCHED / DATA CURRENCY TRACKING

Date of Government Version: 09/11/2018
Date Data Arrived at EDR: 09/12/2018
Date Made Active in Reports: 10/11/2018
Number of Days to Update: 29

Source: San Francisco County Department of Public Health
Telephone: 415-252-3896
Last EDR Contact: 11/01/2018
Next Scheduled EDR Contact: 02/18/2019
Data Release Frequency: Varies

CERS TANKS: California Environmental Reporting System (CERS) Tanks

List of sites in the California Environmental Protection Agency (CalEPA) Regulated Site Portal which fall under the Aboveground Petroleum Storage and Underground Storage Tank regulatory programs.

Date of Government Version: 10/22/2018
Date Data Arrived at EDR: 10/23/2018
Date Made Active in Reports: 11/30/2018
Number of Days to Update: 38

Source: California Environmental Protection Agency
Telephone: 916-323-2514
Last EDR Contact: 10/23/2018
Next Scheduled EDR Contact: 02/04/2019
Data Release Frequency: Quarterly

CA FID UST: Facility Inventory Database

The Facility Inventory Database (FID) contains a historical listing of active and inactive underground storage tank locations from the State Water Resource Control Board. Refer to local/county source for current data.

Date of Government Version: 10/31/1994
Date Data Arrived at EDR: 09/05/1995
Date Made Active in Reports: 09/29/1995
Number of Days to Update: 24

Source: California Environmental Protection Agency
Telephone: 916-341-5851
Last EDR Contact: 12/28/1998
Next Scheduled EDR Contact: N/A
Data Release Frequency: No Update Planned

Local Land Records

LIENS: Environmental Liens Listing

A listing of property locations with environmental liens for California where DTSC is a lien holder.

Date of Government Version: 08/29/2018
Date Data Arrived at EDR: 08/30/2018
Date Made Active in Reports: 10/01/2018
Number of Days to Update: 32

Source: Department of Toxic Substances Control
Telephone: 916-323-3400
Last EDR Contact: 11/29/2018
Next Scheduled EDR Contact: 03/18/2019
Data Release Frequency: Varies

LIENS 2: CERCLA Lien Information

A Federal CERCLA ('Superfund') lien can exist by operation of law at any site or property at which EPA has spent Superfund monies. These monies are spent to investigate and address releases and threatened releases of contamination. CERCLIS provides information as to the identity of these sites and properties.

Date of Government Version: 08/13/2018
Date Data Arrived at EDR: 10/04/2018
Date Made Active in Reports: 11/16/2018
Number of Days to Update: 43

Source: Environmental Protection Agency
Telephone: 202-564-6023
Last EDR Contact: 12/28/2018
Next Scheduled EDR Contact: 02/04/2019
Data Release Frequency: Semi-Annually

DEED: Deed Restriction Listing

GOVERNMENT RECORDS SEARCHED / DATA CURRENCY TRACKING

Site Mitigation and Brownfields Reuse Program Facility Sites with Deed Restrictions & Hazardous Waste Management Program Facility Sites with Deed / Land Use Restriction. The DTSC Site Mitigation and Brownfields Reuse Program (SMBRP) list includes sites cleaned up under the program's oversight and generally does not include current or former hazardous waste facilities that required a hazardous waste facility permit. The list represents deed restrictions that are active. Some sites have multiple deed restrictions. The DTSC Hazardous Waste Management Program (HWMP) has developed a list of current or former hazardous waste facilities that have a recorded land use restriction at the local county recorder's office. The land use restrictions on this list were required by the DTSC HWMP as a result of the presence of hazardous substances that remain on site after the facility (or part of the facility) has been closed or cleaned up. The types of land use restriction include deed notice, deed restriction, or a land use restriction that binds current and future owners.

Date of Government Version: 09/04/2018	Source: DTSC and SWRCB
Date Data Arrived at EDR: 09/05/2018	Telephone: 916-323-3400
Date Made Active in Reports: 10/02/2018	Last EDR Contact: 12/05/2018
Number of Days to Update: 27	Next Scheduled EDR Contact: 03/18/2019
	Data Release Frequency: Semi-Annually

Records of Emergency Release Reports

HMIRS: Hazardous Materials Information Reporting System

Hazardous Materials Incident Report System. HMIRS contains hazardous material spill incidents reported to DOT.

Date of Government Version: 03/26/2018	Source: U.S. Department of Transportation
Date Data Arrived at EDR: 03/27/2018	Telephone: 202-366-4555
Date Made Active in Reports: 06/08/2018	Last EDR Contact: 12/21/2018
Number of Days to Update: 73	Next Scheduled EDR Contact: 04/08/2019
	Data Release Frequency: Quarterly

CHMIRS: California Hazardous Material Incident Report System

California Hazardous Material Incident Reporting System. CHMIRS contains information on reported hazardous material incidents (accidental releases or spills).

Date of Government Version: 04/06/2018	Source: Office of Emergency Services
Date Data Arrived at EDR: 04/24/2018	Telephone: 916-845-8400
Date Made Active in Reports: 06/14/2018	Last EDR Contact: 07/27/2018
Number of Days to Update: 51	Next Scheduled EDR Contact: 11/05/2018
	Data Release Frequency: Semi-Annually

LDS: Land Disposal Sites Listing (GEOTRACKER)

Land Disposal sites (Landfills) included in GeoTracker. GeoTracker is the Water Boards data management system for sites that impact, or have the potential to impact, water quality in California, with emphasis on groundwater.

Date of Government Version: 09/10/2018	Source: State Water Quality Control Board
Date Data Arrived at EDR: 09/12/2018	Telephone: 866-480-1028
Date Made Active in Reports: 10/08/2018	Last EDR Contact: 12/12/2018
Number of Days to Update: 26	Next Scheduled EDR Contact: 03/25/2019
	Data Release Frequency: Quarterly

MCS: Military Cleanup Sites Listing (GEOTRACKER)

Military sites (consisting of: Military UST sites; Military Privatized sites; and Military Cleanup sites [formerly known as DoD non UST]) included in GeoTracker. GeoTracker is the Water Boards data management system for sites that impact, or have the potential to impact, water quality in California, with emphasis on groundwater.

Date of Government Version: 09/10/2018	Source: State Water Resources Control Board
Date Data Arrived at EDR: 09/12/2018	Telephone: 866-480-1028
Date Made Active in Reports: 10/09/2018	Last EDR Contact: 12/12/2018
Number of Days to Update: 27	Next Scheduled EDR Contact: 03/25/2019
	Data Release Frequency: Quarterly

GOVERNMENT RECORDS SEARCHED / DATA CURRENCY TRACKING

SPILLS 90: SPILLS90 data from FirstSearch

Spills 90 includes those spill and release records available exclusively from FirstSearch databases. Typically, they may include chemical, oil and/or hazardous substance spills recorded after 1990. Duplicate records that are already included in EDR incident and release records are not included in Spills 90.

Date of Government Version: 06/06/2012
Date Data Arrived at EDR: 01/03/2013
Date Made Active in Reports: 02/22/2013
Number of Days to Update: 50

Source: FirstSearch
Telephone: N/A
Last EDR Contact: 01/03/2013
Next Scheduled EDR Contact: N/A
Data Release Frequency: No Update Planned

Other Ascertainable Records

RCRA NonGen / NLR: RCRA - Non Generators / No Longer Regulated

RCRAInfo is EPA's comprehensive information system, providing access to data supporting the Resource Conservation and Recovery Act (RCRA) of 1976 and the Hazardous and Solid Waste Amendments (HSWA) of 1984. The database includes selective information on sites which generate, transport, store, treat and/or dispose of hazardous waste as defined by the Resource Conservation and Recovery Act (RCRA). Non-Generators do not presently generate hazardous waste.

Date of Government Version: 03/01/2018
Date Data Arrived at EDR: 03/28/2018
Date Made Active in Reports: 06/22/2018
Number of Days to Update: 86

Source: Environmental Protection Agency
Telephone: (415) 495-8895
Last EDR Contact: 12/03/2018
Next Scheduled EDR Contact: 04/08/2019
Data Release Frequency: Quarterly

FUDS: Formerly Used Defense Sites

The listing includes locations of Formerly Used Defense Sites properties where the US Army Corps of Engineers is actively working or will take necessary cleanup actions.

Date of Government Version: 01/31/2015
Date Data Arrived at EDR: 07/08/2015
Date Made Active in Reports: 10/13/2015
Number of Days to Update: 97

Source: U.S. Army Corps of Engineers
Telephone: 202-528-4285
Last EDR Contact: 11/19/2018
Next Scheduled EDR Contact: 03/04/2019
Data Release Frequency: Varies

DOD: Department of Defense Sites

This data set consists of federally owned or administered lands, administered by the Department of Defense, that have any area equal to or greater than 640 acres of the United States, Puerto Rico, and the U.S. Virgin Islands.

Date of Government Version: 12/31/2005
Date Data Arrived at EDR: 11/10/2006
Date Made Active in Reports: 01/11/2007
Number of Days to Update: 62

Source: USGS
Telephone: 888-275-8747
Last EDR Contact: 10/12/2018
Next Scheduled EDR Contact: 01/21/2019
Data Release Frequency: Semi-Annually

FEDLAND: Federal and Indian Lands

Federally and Indian administrated lands of the United States. Lands included are administrated by: Army Corps of Engineers, Bureau of Reclamation, National Wild and Scenic River, National Wildlife Refuge, Public Domain Land, Wilderness, Wilderness Study Area, Wildlife Management Area, Bureau of Indian Affairs, Bureau of Land Management, Department of Justice, Forest Service, Fish and Wildlife Service, National Park Service.

Date of Government Version: 12/31/2005
Date Data Arrived at EDR: 02/06/2006
Date Made Active in Reports: 01/11/2007
Number of Days to Update: 339

Source: U.S. Geological Survey
Telephone: 888-275-8747
Last EDR Contact: 10/12/2018
Next Scheduled EDR Contact: 01/21/2019
Data Release Frequency: N/A

SCRD DRYCLEANERS: State Coalition for Remediation of Drycleaners Listing

The State Coalition for Remediation of Drycleaners was established in 1998, with support from the U.S. EPA Office of Superfund Remediation and Technology Innovation. It is comprised of representatives of states with established drycleaner remediation programs. Currently the member states are Alabama, Connecticut, Florida, Illinois, Kansas, Minnesota, Missouri, North Carolina, Oregon, South Carolina, Tennessee, Texas, and Wisconsin.

GOVERNMENT RECORDS SEARCHED / DATA CURRENCY TRACKING

Date of Government Version: 01/01/2017
Date Data Arrived at EDR: 02/03/2017
Date Made Active in Reports: 04/07/2017
Number of Days to Update: 63

Source: Environmental Protection Agency
Telephone: 615-532-8599
Last EDR Contact: 11/16/2018
Next Scheduled EDR Contact: 02/25/2019
Data Release Frequency: Varies

US FIN ASSUR: Financial Assurance Information

All owners and operators of facilities that treat, store, or dispose of hazardous waste are required to provide proof that they will have sufficient funds to pay for the clean up, closure, and post-closure care of their facilities.

Date of Government Version: 08/31/2018
Date Data Arrived at EDR: 09/25/2018
Date Made Active in Reports: 11/09/2018
Number of Days to Update: 45

Source: Environmental Protection Agency
Telephone: 202-566-1917
Last EDR Contact: 12/21/2018
Next Scheduled EDR Contact: 04/08/2019
Data Release Frequency: Quarterly

EPA WATCH LIST: EPA WATCH LIST

EPA maintains a "Watch List" to facilitate dialogue between EPA, state and local environmental agencies on enforcement matters relating to facilities with alleged violations identified as either significant or high priority. Being on the Watch List does not mean that the facility has actually violated the law only that an investigation by EPA or a state or local environmental agency has led those organizations to allege that an unproven violation has in fact occurred. Being on the Watch List does not represent a higher level of concern regarding the alleged violations that were detected, but instead indicates cases requiring additional dialogue between EPA, state and local agencies - primarily because of the length of time the alleged violation has gone unaddressed or unresolved.

Date of Government Version: 08/30/2013
Date Data Arrived at EDR: 03/21/2014
Date Made Active in Reports: 06/17/2014
Number of Days to Update: 88

Source: Environmental Protection Agency
Telephone: 617-520-3000
Last EDR Contact: 11/05/2018
Next Scheduled EDR Contact: 02/18/2019
Data Release Frequency: Quarterly

2020 COR ACTION: 2020 Corrective Action Program List

The EPA has set ambitious goals for the RCRA Corrective Action program by creating the 2020 Corrective Action Universe. This RCRA cleanup baseline includes facilities expected to need corrective action. The 2020 universe contains a wide variety of sites. Some properties are heavily contaminated while others were contaminated but have since been cleaned up. Still others have not been fully investigated yet, and may require little or no remediation. Inclusion in the 2020 Universe does not necessarily imply failure on the part of a facility to meet its RCRA obligations.

Date of Government Version: 09/30/2017
Date Data Arrived at EDR: 05/08/2018
Date Made Active in Reports: 07/20/2018
Number of Days to Update: 73

Source: Environmental Protection Agency
Telephone: 703-308-4044
Last EDR Contact: 11/09/2018
Next Scheduled EDR Contact: 02/18/2019
Data Release Frequency: Varies

TSCA: Toxic Substances Control Act

Toxic Substances Control Act. TSCA identifies manufacturers and importers of chemical substances included on the TSCA Chemical Substance Inventory list. It includes data on the production volume of these substances by plant site.

Date of Government Version: 12/31/2016
Date Data Arrived at EDR: 06/21/2017
Date Made Active in Reports: 01/05/2018
Number of Days to Update: 198

Source: EPA
Telephone: 202-260-5521
Last EDR Contact: 12/21/2018
Next Scheduled EDR Contact: 04/01/2019
Data Release Frequency: Every 4 Years

TRIS: Toxic Chemical Release Inventory System

Toxic Release Inventory System. TRIS identifies facilities which release toxic chemicals to the air, water and land in reportable quantities under SARA Title III Section 313.

GOVERNMENT RECORDS SEARCHED / DATA CURRENCY TRACKING

Date of Government Version: 12/31/2016
Date Data Arrived at EDR: 01/10/2018
Date Made Active in Reports: 01/12/2018
Number of Days to Update: 2

Source: EPA
Telephone: 202-566-0250
Last EDR Contact: 11/16/2018
Next Scheduled EDR Contact: 03/04/2019
Data Release Frequency: Annually

SSTS: Section 7 Tracking Systems

Section 7 of the Federal Insecticide, Fungicide and Rodenticide Act, as amended (92 Stat. 829) requires all registered pesticide-producing establishments to submit a report to the Environmental Protection Agency by March 1st each year. Each establishment must report the types and amounts of pesticides, active ingredients and devices being produced, and those having been produced and sold or distributed in the past year.

Date of Government Version: 12/31/2009
Date Data Arrived at EDR: 12/10/2010
Date Made Active in Reports: 02/25/2011
Number of Days to Update: 77

Source: EPA
Telephone: 202-564-4203
Last EDR Contact: 10/24/2018
Next Scheduled EDR Contact: 02/04/2019
Data Release Frequency: Annually

ROD: Records Of Decision

Record of Decision. ROD documents mandate a permanent remedy at an NPL (Superfund) site containing technical and health information to aid in the cleanup.

Date of Government Version: 08/13/2018
Date Data Arrived at EDR: 10/04/2018
Date Made Active in Reports: 11/16/2018
Number of Days to Update: 43

Source: EPA
Telephone: 703-416-0223
Last EDR Contact: 12/28/2018
Next Scheduled EDR Contact: 03/18/2019
Data Release Frequency: Annually

RMP: Risk Management Plans

When Congress passed the Clean Air Act Amendments of 1990, it required EPA to publish regulations and guidance for chemical accident prevention at facilities using extremely hazardous substances. The Risk Management Program Rule (RMP Rule) was written to implement Section 112(r) of these amendments. The rule, which built upon existing industry codes and standards, requires companies of all sizes that use certain flammable and toxic substances to develop a Risk Management Program, which includes a(n): Hazard assessment that details the potential effects of an accidental release, an accident history of the last five years, and an evaluation of worst-case and alternative accidental releases; Prevention program that includes safety precautions and maintenance, monitoring, and employee training measures; and Emergency response program that spells out emergency health care, employee training measures and procedures for informing the public and response agencies (e.g the fire department) should an accident occur.

Date of Government Version: 08/01/2018
Date Data Arrived at EDR: 08/22/2018
Date Made Active in Reports: 10/05/2018
Number of Days to Update: 44

Source: Environmental Protection Agency
Telephone: 202-564-8600
Last EDR Contact: 10/23/2018
Next Scheduled EDR Contact: 02/04/2019
Data Release Frequency: Varies

RAATS: RCRA Administrative Action Tracking System

RCRA Administration Action Tracking System. RAATS contains records based on enforcement actions issued under RCRA pertaining to major violators and includes administrative and civil actions brought by the EPA. For administration actions after September 30, 1995, data entry in the RAATS database was discontinued. EPA will retain a copy of the database for historical records. It was necessary to terminate RAATS because a decrease in agency resources made it impossible to continue to update the information contained in the database.

Date of Government Version: 04/17/1995
Date Data Arrived at EDR: 07/03/1995
Date Made Active in Reports: 08/07/1995
Number of Days to Update: 35

Source: EPA
Telephone: 202-564-4104
Last EDR Contact: 06/02/2008
Next Scheduled EDR Contact: 09/01/2008
Data Release Frequency: No Update Planned

GOVERNMENT RECORDS SEARCHED / DATA CURRENCY TRACKING

PRP: Potentially Responsible Parties

A listing of verified Potentially Responsible Parties

Date of Government Version: 08/13/2018	Source: EPA
Date Data Arrived at EDR: 10/04/2018	Telephone: 202-564-6023
Date Made Active in Reports: 11/09/2018	Last EDR Contact: 12/28/2018
Number of Days to Update: 36	Next Scheduled EDR Contact: 02/18/2019
	Data Release Frequency: Quarterly

PADS: PCB Activity Database System

PCB Activity Database. PADS Identifies generators, transporters, commercial storers and/or brokers and disposers of PCB's who are required to notify the EPA of such activities.

Date of Government Version: 09/14/2018	Source: EPA
Date Data Arrived at EDR: 10/11/2018	Telephone: 202-566-0500
Date Made Active in Reports: 12/07/2018	Last EDR Contact: 10/11/2018
Number of Days to Update: 57	Next Scheduled EDR Contact: 01/21/2019
	Data Release Frequency: Annually

ICIS: Integrated Compliance Information System

The Integrated Compliance Information System (ICIS) supports the information needs of the national enforcement and compliance program as well as the unique needs of the National Pollutant Discharge Elimination System (NPDES) program.

Date of Government Version: 11/18/2016	Source: Environmental Protection Agency
Date Data Arrived at EDR: 11/23/2016	Telephone: 202-564-2501
Date Made Active in Reports: 02/10/2017	Last EDR Contact: 10/09/2018
Number of Days to Update: 79	Next Scheduled EDR Contact: 01/21/2019
	Data Release Frequency: Quarterly

FTTS: FIFRA/ TSCA Tracking System - FIFRA (Federal Insecticide, Fungicide, & Rodenticide Act)/TSCA (Toxic Substances Control Act)

FTTS tracks administrative cases and pesticide enforcement actions and compliance activities related to FIFRA, TSCA and EPCRA (Emergency Planning and Community Right-to-Know Act). To maintain currency, EDR contacts the Agency on a quarterly basis.

Date of Government Version: 04/09/2009	Source: EPA/Office of Prevention, Pesticides and Toxic Substances
Date Data Arrived at EDR: 04/16/2009	Telephone: 202-566-1667
Date Made Active in Reports: 05/11/2009	Last EDR Contact: 08/18/2017
Number of Days to Update: 25	Next Scheduled EDR Contact: 12/04/2017
	Data Release Frequency: Quarterly

FTTS INSP: FIFRA/ TSCA Tracking System - FIFRA (Federal Insecticide, Fungicide, & Rodenticide Act)/TSCA (Toxic Substances Control Act)

A listing of FIFRA/TSCA Tracking System (FTTS) inspections and enforcements.

Date of Government Version: 04/09/2009	Source: EPA
Date Data Arrived at EDR: 04/16/2009	Telephone: 202-566-1667
Date Made Active in Reports: 05/11/2009	Last EDR Contact: 08/18/2017
Number of Days to Update: 25	Next Scheduled EDR Contact: 12/04/2017
	Data Release Frequency: Quarterly

MLTS: Material Licensing Tracking System

MLTS is maintained by the Nuclear Regulatory Commission and contains a list of approximately 8,100 sites which possess or use radioactive materials and which are subject to NRC licensing requirements. To maintain currency, EDR contacts the Agency on a quarterly basis.

Date of Government Version: 08/30/2016	Source: Nuclear Regulatory Commission
Date Data Arrived at EDR: 09/08/2016	Telephone: 301-415-7169
Date Made Active in Reports: 10/21/2016	Last EDR Contact: 10/11/2018
Number of Days to Update: 43	Next Scheduled EDR Contact: 02/04/2019
	Data Release Frequency: Quarterly

GOVERNMENT RECORDS SEARCHED / DATA CURRENCY TRACKING

COAL ASH DOE: Steam-Electric Plant Operation Data

A listing of power plants that store ash in surface ponds.

Date of Government Version: 12/31/2005	Source: Department of Energy
Date Data Arrived at EDR: 08/07/2009	Telephone: 202-586-8719
Date Made Active in Reports: 10/22/2009	Last EDR Contact: 12/05/2018
Number of Days to Update: 76	Next Scheduled EDR Contact: 03/18/2019
	Data Release Frequency: Varies

COAL ASH EPA: Coal Combustion Residues Surface Impoundments List

A listing of coal combustion residues surface impoundments with high hazard potential ratings.

Date of Government Version: 07/01/2014	Source: Environmental Protection Agency
Date Data Arrived at EDR: 09/10/2014	Telephone: N/A
Date Made Active in Reports: 10/20/2014	Last EDR Contact: 12/03/2018
Number of Days to Update: 40	Next Scheduled EDR Contact: 03/18/2019
	Data Release Frequency: Varies

PCB TRANSFORMER: PCB Transformer Registration Database

The database of PCB transformer registrations that includes all PCB registration submittals.

Date of Government Version: 05/24/2017	Source: Environmental Protection Agency
Date Data Arrived at EDR: 11/30/2017	Telephone: 202-566-0517
Date Made Active in Reports: 12/15/2017	Last EDR Contact: 10/26/2018
Number of Days to Update: 15	Next Scheduled EDR Contact: 02/04/2019
	Data Release Frequency: Varies

RADINFO: Radiation Information Database

The Radiation Information Database (RADINFO) contains information about facilities that are regulated by U.S. Environmental Protection Agency (EPA) regulations for radiation and radioactivity.

Date of Government Version: 10/02/2018	Source: Environmental Protection Agency
Date Data Arrived at EDR: 10/03/2018	Telephone: 202-343-9775
Date Made Active in Reports: 11/09/2018	Last EDR Contact: 01/03/2019
Number of Days to Update: 37	Next Scheduled EDR Contact: 04/15/2019
	Data Release Frequency: Quarterly

HIST FTTS: FIFRA/TSCA Tracking System Administrative Case Listing

A complete administrative case listing from the FIFRA/TSCA Tracking System (FTTS) for all ten EPA regions. The information was obtained from the National Compliance Database (NCDB). NCDB supports the implementation of FIFRA (Federal Insecticide, Fungicide, and Rodenticide Act) and TSCA (Toxic Substances Control Act). Some EPA regions are now closing out records. Because of that, and the fact that some EPA regions are not providing EPA Headquarters with updated records, it was decided to create a HIST FTTS database. It included records that may not be included in the newer FTTS database updates. This database is no longer updated.

Date of Government Version: 10/19/2006	Source: Environmental Protection Agency
Date Data Arrived at EDR: 03/01/2007	Telephone: 202-564-2501
Date Made Active in Reports: 04/10/2007	Last EDR Contact: 12/17/2007
Number of Days to Update: 40	Next Scheduled EDR Contact: 03/17/2008
	Data Release Frequency: No Update Planned

HIST FTTS INSP: FIFRA/TSCA Tracking System Inspection & Enforcement Case Listing

A complete inspection and enforcement case listing from the FIFRA/TSCA Tracking System (FTTS) for all ten EPA regions. The information was obtained from the National Compliance Database (NCDB). NCDB supports the implementation of FIFRA (Federal Insecticide, Fungicide, and Rodenticide Act) and TSCA (Toxic Substances Control Act). Some EPA regions are now closing out records. Because of that, and the fact that some EPA regions are not providing EPA Headquarters with updated records, it was decided to create a HIST FTTS database. It included records that may not be included in the newer FTTS database updates. This database is no longer updated.

GOVERNMENT RECORDS SEARCHED / DATA CURRENCY TRACKING

Date of Government Version: 10/19/2006
Date Data Arrived at EDR: 03/01/2007
Date Made Active in Reports: 04/10/2007
Number of Days to Update: 40

Source: Environmental Protection Agency
Telephone: 202-564-2501
Last EDR Contact: 12/17/2008
Next Scheduled EDR Contact: 03/17/2008
Data Release Frequency: No Update Planned

DOT OPS: Incident and Accident Data

Department of Transportation, Office of Pipeline Safety Incident and Accident data.

Date of Government Version: 07/31/2012
Date Data Arrived at EDR: 08/07/2012
Date Made Active in Reports: 09/18/2012
Number of Days to Update: 42

Source: Department of Transportation, Office of Pipeline Safety
Telephone: 202-366-4595
Last EDR Contact: 10/30/2018
Next Scheduled EDR Contact: 02/11/2019
Data Release Frequency: Varies

CONSENT: Superfund (CERCLA) Consent Decrees

Major legal settlements that establish responsibility and standards for cleanup at NPL (Superfund) sites. Released periodically by United States District Courts after settlement by parties to litigation matters.

Date of Government Version: 09/30/2018
Date Data Arrived at EDR: 10/12/2018
Date Made Active in Reports: 12/07/2018
Number of Days to Update: 56

Source: Department of Justice, Consent Decree Library
Telephone: Varies
Last EDR Contact: 12/17/2018
Next Scheduled EDR Contact: 04/01/2019
Data Release Frequency: Varies

BRS: Biennial Reporting System

The Biennial Reporting System is a national system administered by the EPA that collects data on the generation and management of hazardous waste. BRS captures detailed data from two groups: Large Quantity Generators (LQG) and Treatment, Storage, and Disposal Facilities.

Date of Government Version: 12/31/2015
Date Data Arrived at EDR: 02/22/2017
Date Made Active in Reports: 09/28/2017
Number of Days to Update: 218

Source: EPA/NTIS
Telephone: 800-424-9346
Last EDR Contact: 11/21/2018
Next Scheduled EDR Contact: 03/04/2019
Data Release Frequency: Biennially

INDIAN RESERV: Indian Reservations

This map layer portrays Indian administered lands of the United States that have any area equal to or greater than 640 acres.

Date of Government Version: 12/31/2014
Date Data Arrived at EDR: 07/14/2015
Date Made Active in Reports: 01/10/2017
Number of Days to Update: 546

Source: USGS
Telephone: 202-208-3710
Last EDR Contact: 10/09/2018
Next Scheduled EDR Contact: 01/21/2019
Data Release Frequency: Semi-Annually

FUSRAP: Formerly Utilized Sites Remedial Action Program

DOE established the Formerly Utilized Sites Remedial Action Program (FUSRAP) in 1974 to remediate sites where radioactive contamination remained from Manhattan Project and early U.S. Atomic Energy Commission (AEC) operations.

Date of Government Version: 08/08/2017
Date Data Arrived at EDR: 09/11/2018
Date Made Active in Reports: 09/14/2018
Number of Days to Update: 3

Source: Department of Energy
Telephone: 202-586-3559
Last EDR Contact: 11/01/2018
Next Scheduled EDR Contact: 02/18/2019
Data Release Frequency: Varies

UMTRA: Uranium Mill Tailings Sites

Uranium ore was mined by private companies for federal government use in national defense programs. When the mills shut down, large piles of the sand-like material (mill tailings) remain after uranium has been extracted from the ore. Levels of human exposure to radioactive materials from the piles are low; however, in some cases tailings were used as construction materials before the potential health hazards of the tailings were recognized.

GOVERNMENT RECORDS SEARCHED / DATA CURRENCY TRACKING

Date of Government Version: 06/23/2017
Date Data Arrived at EDR: 10/11/2017
Date Made Active in Reports: 11/03/2017
Number of Days to Update: 23

Source: Department of Energy
Telephone: 505-845-0011
Last EDR Contact: 12/14/2018
Next Scheduled EDR Contact: 03/04/2019
Data Release Frequency: Varies

LEAD SMELTER 1: Lead Smelter Sites

A listing of former lead smelter site locations.

Date of Government Version: 08/13/2018
Date Data Arrived at EDR: 10/04/2018
Date Made Active in Reports: 11/16/2018
Number of Days to Update: 43

Source: Environmental Protection Agency
Telephone: 703-603-8787
Last EDR Contact: 12/28/2018
Next Scheduled EDR Contact: 04/15/2019
Data Release Frequency: Varies

LEAD SMELTER 2: Lead Smelter Sites

A list of several hundred sites in the U.S. where secondary lead smelting was done from 1931 and 1964. These sites may pose a threat to public health through ingestion or inhalation of contaminated soil or dust

Date of Government Version: 04/05/2001
Date Data Arrived at EDR: 10/27/2010
Date Made Active in Reports: 12/02/2010
Number of Days to Update: 36

Source: American Journal of Public Health
Telephone: 703-305-6451
Last EDR Contact: 12/02/2009
Next Scheduled EDR Contact: N/A
Data Release Frequency: No Update Planned

US AIRS (AFS): Aerometric Information Retrieval System Facility Subsystem (AFS)

The database is a sub-system of Aerometric Information Retrieval System (AIRS). AFS contains compliance data on air pollution point sources regulated by the U.S. EPA and/or state and local air regulatory agencies. This information comes from source reports by various stationary sources of air pollution, such as electric power plants, steel mills, factories, and universities, and provides information about the air pollutants they produce. Action, air program, air program pollutant, and general level plant data. It is used to track emissions and compliance data from industrial plants.

Date of Government Version: 10/12/2016
Date Data Arrived at EDR: 10/26/2016
Date Made Active in Reports: 02/03/2017
Number of Days to Update: 100

Source: EPA
Telephone: 202-564-2496
Last EDR Contact: 09/26/2017
Next Scheduled EDR Contact: 01/08/2018
Data Release Frequency: Annually

US AIRS MINOR: Air Facility System Data

A listing of minor source facilities.

Date of Government Version: 10/12/2016
Date Data Arrived at EDR: 10/26/2016
Date Made Active in Reports: 02/03/2017
Number of Days to Update: 100

Source: EPA
Telephone: 202-564-2496
Last EDR Contact: 09/26/2017
Next Scheduled EDR Contact: 01/08/2018
Data Release Frequency: Annually

US MINES: Mines Master Index File

Contains all mine identification numbers issued for mines active or opened since 1971. The data also includes violation information.

Date of Government Version: 08/01/2018
Date Data Arrived at EDR: 08/29/2018
Date Made Active in Reports: 10/05/2018
Number of Days to Update: 37

Source: Department of Labor, Mine Safety and Health Administration
Telephone: 303-231-5959
Last EDR Contact: 11/30/2018
Next Scheduled EDR Contact: 03/11/2019
Data Release Frequency: Semi-Annually

US MINES 2: Ferrous and Nonferrous Metal Mines Database Listing

This map layer includes ferrous (ferrous metal mines are facilities that extract ferrous metals, such as iron ore or molybdenum) and nonferrous (Nonferrous metal mines are facilities that extract nonferrous metals, such as gold, silver, copper, zinc, and lead) metal mines in the United States.

GOVERNMENT RECORDS SEARCHED / DATA CURRENCY TRACKING

Date of Government Version: 12/05/2005
Date Data Arrived at EDR: 02/29/2008
Date Made Active in Reports: 04/18/2008
Number of Days to Update: 49

Source: USGS
Telephone: 703-648-7709
Last EDR Contact: 11/30/2018
Next Scheduled EDR Contact: 03/11/2019
Data Release Frequency: Varies

US MINES 3: Active Mines & Mineral Plants Database Listing

Active Mines and Mineral Processing Plant operations for commodities monitored by the Minerals Information Team of the USGS.

Date of Government Version: 04/14/2011
Date Data Arrived at EDR: 06/08/2011
Date Made Active in Reports: 09/13/2011
Number of Days to Update: 97

Source: USGS
Telephone: 703-648-7709
Last EDR Contact: 11/30/2018
Next Scheduled EDR Contact: 03/11/2019
Data Release Frequency: Varies

ABANDONED MINES: Abandoned Mines

An inventory of land and water impacted by past mining (primarily coal mining) is maintained by OSMRE to provide information needed to implement the Surface Mining Control and Reclamation Act of 1977 (SMCRA). The inventory contains information on the location, type, and extent of AML impacts, as well as, information on the cost associated with the reclamation of those problems. The inventory is based upon field surveys by State, Tribal, and OSMRE program officials. It is dynamic to the extent that it is modified as new problems are identified and existing problems are reclaimed.

Date of Government Version: 09/10/2018
Date Data Arrived at EDR: 09/11/2018
Date Made Active in Reports: 09/14/2018
Number of Days to Update: 3

Source: Department of Interior
Telephone: 202-208-2609
Last EDR Contact: 12/19/2018
Next Scheduled EDR Contact: 03/25/2019
Data Release Frequency: Quarterly

FINDS: Facility Index System/Facility Registry System

Facility Index System. FINDS contains both facility information and 'pointers' to other sources that contain more detail. EDR includes the following FINDS databases in this report: PCS (Permit Compliance System), AIRS (Aerometric Information Retrieval System), DOCKET (Enforcement Docket used to manage and track information on civil judicial enforcement cases for all environmental statutes), FURS (Federal Underground Injection Control), C-DOCKET (Criminal Docket System used to track criminal enforcement actions for all environmental statutes), FFIS (Federal Facilities Information System), STATE (State Environmental Laws and Statutes), and PADS (PCB Activity Data System).

Date of Government Version: 08/07/2018
Date Data Arrived at EDR: 09/05/2018
Date Made Active in Reports: 10/05/2018
Number of Days to Update: 30

Source: EPA
Telephone: (415) 947-8000
Last EDR Contact: 12/05/2018
Next Scheduled EDR Contact: 03/18/2019
Data Release Frequency: Quarterly

ECHO: Enforcement & Compliance History Information

ECHO provides integrated compliance and enforcement information for about 800,000 regulated facilities nationwide.

Date of Government Version: 09/02/2018
Date Data Arrived at EDR: 09/05/2018
Date Made Active in Reports: 09/14/2018
Number of Days to Update: 9

Source: Environmental Protection Agency
Telephone: 202-564-2280
Last EDR Contact: 12/31/2018
Next Scheduled EDR Contact: 03/18/2019
Data Release Frequency: Quarterly

DOCKET HWC: Hazardous Waste Compliance Docket Listing

A complete list of the Federal Agency Hazardous Waste Compliance Docket Facilities.

Date of Government Version: 05/31/2018
Date Data Arrived at EDR: 07/26/2018
Date Made Active in Reports: 10/05/2018
Number of Days to Update: 71

Source: Environmental Protection Agency
Telephone: 202-564-0527
Last EDR Contact: 11/30/2018
Next Scheduled EDR Contact: 03/11/2019
Data Release Frequency: Varies

GOVERNMENT RECORDS SEARCHED / DATA CURRENCY TRACKING

UXO: Unexploded Ordnance Sites

A listing of unexploded ordnance site locations

Date of Government Version: 09/30/2017	Source: Department of Defense
Date Data Arrived at EDR: 06/19/2018	Telephone: 703-704-1564
Date Made Active in Reports: 09/14/2018	Last EDR Contact: 10/15/2018
Number of Days to Update: 87	Next Scheduled EDR Contact: 01/28/2019
	Data Release Frequency: Varies

FUELS PROGRAM: EPA Fuels Program Registered Listing

This listing includes facilities that are registered under the Part 80 (Code of Federal Regulations) EPA Fuels Programs. All companies now are required to submit new and updated registrations.

Date of Government Version: 08/22/2018	Source: EPA
Date Data Arrived at EDR: 08/22/2018	Telephone: 800-385-6164
Date Made Active in Reports: 10/05/2018	Last EDR Contact: 11/19/2018
Number of Days to Update: 44	Next Scheduled EDR Contact: 03/04/2019
	Data Release Frequency: Quarterly

CA BOND EXP. PLAN: Bond Expenditure Plan

Department of Health Services developed a site-specific expenditure plan as the basis for an appropriation of Hazardous Substance Cleanup Bond Act funds. It is not updated.

Date of Government Version: 01/01/1989	Source: Department of Health Services
Date Data Arrived at EDR: 07/27/1994	Telephone: 916-255-2118
Date Made Active in Reports: 08/02/1994	Last EDR Contact: 05/31/1994
Number of Days to Update: 6	Next Scheduled EDR Contact: N/A
	Data Release Frequency: No Update Planned

CORTESE: "Cortese" Hazardous Waste & Substances Sites List

The sites for the list are designated by the State Water Resource Control Board (LUST), the Integrated Waste Board (SWF/LS), and the Department of Toxic Substances Control (Cal-Sites).

Date of Government Version: 09/24/2018	Source: CAL EPA/Office of Emergency Information
Date Data Arrived at EDR: 09/25/2018	Telephone: 916-323-3400
Date Made Active in Reports: 10/16/2018	Last EDR Contact: 12/21/2018
Number of Days to Update: 21	Next Scheduled EDR Contact: 04/08/2019
	Data Release Frequency: Quarterly

CUPA SAN FRANCISCO CO: CUPA Facility Listing

Cupa facilities

Date of Government Version: 09/11/2018	Source: San Francisco County Department of Environmental Health
Date Data Arrived at EDR: 09/12/2018	Telephone: 415-252-3896
Date Made Active in Reports: 09/19/2018	Last EDR Contact: 11/01/2018
Number of Days to Update: 7	Next Scheduled EDR Contact: 02/18/2019
	Data Release Frequency: Varies

CUPA LIVERMORE-PLEASANTON: CUPA Facility Listing

list of facilities associated with the various CUPA programs in Livermore-Pleasanton

Date of Government Version: 08/28/2018	Source: Livermore-Pleasanton Fire Department
Date Data Arrived at EDR: 08/30/2018	Telephone: 925-454-2361
Date Made Active in Reports: 11/01/2018	Last EDR Contact: 12/19/2018
Number of Days to Update: 63	Next Scheduled EDR Contact: 02/25/2019
	Data Release Frequency: Varies

DRYCLEAN AVAQMD: Antelope Valley Air Quality Management District Drycleaner Listing

A listing of dry cleaners in the Antelope Valley Air Quality Management District.

GOVERNMENT RECORDS SEARCHED / DATA CURRENCY TRACKING

Date of Government Version: 10/15/2018
Date Data Arrived at EDR: 10/16/2018
Date Made Active in Reports: 11/16/2018
Number of Days to Update: 31

Source: Antelope Valley Air Quality Management District
Telephone: 661-723-8070
Last EDR Contact: 11/29/2018
Next Scheduled EDR Contact: 03/18/2019
Data Release Frequency: Varies

DRYCLEAN SOUTH COAST: South Coast Air Quality Management District Drycleaner Listing

A listing of dry cleaners in the South Coast Air Quality Management District

Date of Government Version: 10/04/2018
Date Data Arrived at EDR: 10/05/2018
Date Made Active in Reports: 11/01/2018
Number of Days to Update: 27

Source: South Coast Air Quality Management District
Telephone: 909-396-3211
Last EDR Contact: 11/26/2018
Next Scheduled EDR Contact: 03/11/2019
Data Release Frequency: Varies

DRYCLEANERS: Cleaner Facilities

A list of drycleaner related facilities that have EPA ID numbers. These are facilities with certain SIC codes: power laundries, family and commercial; garment pressing and cleaner's agents; linen supply; coin-operated laundries and cleaning; drycleaning plants, except rugs; carpet and upholster cleaning; industrial launderers; laundry and garment services.

Date of Government Version: 08/30/2018
Date Data Arrived at EDR: 09/27/2018
Date Made Active in Reports: 11/01/2018
Number of Days to Update: 35

Source: Department of Toxic Substance Control
Telephone: 916-327-4498
Last EDR Contact: 11/29/2018
Next Scheduled EDR Contact: 03/18/2019
Data Release Frequency: Annually

EMI: Emissions Inventory Data

Toxics and criteria pollutant emissions data collected by the ARB and local air pollution agencies.

Date of Government Version: 12/31/2017
Date Data Arrived at EDR: 06/20/2018
Date Made Active in Reports: 08/06/2018
Number of Days to Update: 47

Source: California Air Resources Board
Telephone: 916-322-2990
Last EDR Contact: 12/21/2018
Next Scheduled EDR Contact: 04/01/2019
Data Release Frequency: Varies

ENF: Enforcement Action Listing

A listing of Water Board Enforcement Actions. Formal is everything except Oral/Verbal Communication, Notice of Violation, Expedited Payment Letter, and Staff Enforcement Letter.

Date of Government Version: 11/01/2018
Date Data Arrived at EDR: 11/02/2018
Date Made Active in Reports: 12/13/2018
Number of Days to Update: 41

Source: State Water Resources Control Board
Telephone: 916-445-9379
Last EDR Contact: 11/01/2018
Next Scheduled EDR Contact: 02/04/2019
Data Release Frequency: Varies

Financial Assurance 1: Financial Assurance Information Listing

Financial Assurance information

Date of Government Version: 10/19/2018
Date Data Arrived at EDR: 10/23/2018
Date Made Active in Reports: 11/30/2018
Number of Days to Update: 38

Source: Department of Toxic Substances Control
Telephone: 916-255-3628
Last EDR Contact: 10/22/2018
Next Scheduled EDR Contact: 02/04/2019
Data Release Frequency: Varies

Financial Assurance 2: Financial Assurance Information Listing

A listing of financial assurance information for solid waste facilities. Financial assurance is intended to ensure that resources are available to pay for the cost of closure, post-closure care, and corrective measures if the owner or operator of a regulated facility is unable or unwilling to pay.

GOVERNMENT RECORDS SEARCHED / DATA CURRENCY TRACKING

Date of Government Version: 08/14/2018
Date Data Arrived at EDR: 08/16/2018
Date Made Active in Reports: 09/10/2018
Number of Days to Update: 25

Source: California Integrated Waste Management Board
Telephone: 916-341-6066
Last EDR Contact: 11/07/2018
Next Scheduled EDR Contact: 02/25/2019
Data Release Frequency: Varies

HAZNET: Facility and Manifest Data

Facility and Manifest Data. The data is extracted from the copies of hazardous waste manifests received each year by the DTSC. The annual volume of manifests is typically 700,000 - 1,000,000 annually, representing approximately 350,000 - 500,000 shipments. Data are from the manifests submitted without correction, and therefore many contain some invalid values for data elements such as generator ID, TSD ID, waste category, and disposal method. This database begins with calendar year 1993.

Date of Government Version: 12/31/2017
Date Data Arrived at EDR: 10/10/2018
Date Made Active in Reports: 11/16/2018
Number of Days to Update: 37

Source: California Environmental Protection Agency
Telephone: 916-255-1136
Last EDR Contact: 10/10/2018
Next Scheduled EDR Contact: 01/21/2019
Data Release Frequency: Annually

ICE: ICE

Contains data pertaining to the Permitted Facilities with Inspections / Enforcements sites tracked in Envirostor.

Date of Government Version: 08/20/2018
Date Data Arrived at EDR: 08/21/2018
Date Made Active in Reports: 09/10/2018
Number of Days to Update: 20

Source: Department of Toxic Substances Control
Telephone: 877-786-9427
Last EDR Contact: 11/19/2018
Next Scheduled EDR Contact: 03/04/2019
Data Release Frequency: Quarterly

HIST CORTESE: Hazardous Waste & Substance Site List

The sites for the list are designated by the State Water Resource Control Board [LUST], the Integrated Waste Board [SWF/LS], and the Department of Toxic Substances Control [CALSITES]. This listing is no longer updated by the state agency.

Date of Government Version: 04/01/2001
Date Data Arrived at EDR: 01/22/2009
Date Made Active in Reports: 04/08/2009
Number of Days to Update: 76

Source: Department of Toxic Substances Control
Telephone: 916-323-3400
Last EDR Contact: 01/22/2009
Next Scheduled EDR Contact: N/A
Data Release Frequency: No Update Planned

HWP: EnviroStor Permitted Facilities Listing

Detailed information on permitted hazardous waste facilities and corrective action ("cleanups") tracked in EnviroStor.

Date of Government Version: 08/20/2018
Date Data Arrived at EDR: 08/21/2018
Date Made Active in Reports: 09/10/2018
Number of Days to Update: 20

Source: Department of Toxic Substances Control
Telephone: 916-323-3400
Last EDR Contact: 11/19/2018
Next Scheduled EDR Contact: 03/04/2019
Data Release Frequency: Quarterly

HWT: Registered Hazardous Waste Transporter Database

A listing of hazardous waste transporters. In California, unless specifically exempted, it is unlawful for any person to transport hazardous wastes unless the person holds a valid registration issued by DTSC. A hazardous waste transporter registration is valid for one year and is assigned a unique registration number.

Date of Government Version: 10/09/2018
Date Data Arrived at EDR: 10/10/2018
Date Made Active in Reports: 11/16/2018
Number of Days to Update: 37

Source: Department of Toxic Substances Control
Telephone: 916-440-7145
Last EDR Contact: 10/10/2018
Next Scheduled EDR Contact: 01/21/2019
Data Release Frequency: Quarterly

GOVERNMENT RECORDS SEARCHED / DATA CURRENCY TRACKING

MINES: Mines Site Location Listing

A listing of mine site locations from the Office of Mine Reclamation.

Date of Government Version: 09/10/2018	Source: Department of Conservation
Date Data Arrived at EDR: 09/12/2018	Telephone: 916-322-1080
Date Made Active in Reports: 10/09/2018	Last EDR Contact: 12/12/2018
Number of Days to Update: 27	Next Scheduled EDR Contact: 03/25/2019
	Data Release Frequency: Quarterly

MWMP: Medical Waste Management Program Listing

The Medical Waste Management Program (MWMP) ensures the proper handling and disposal of medical waste by permitting and inspecting medical waste Offsite Treatment Facilities (PDF) and Transfer Stations (PDF) throughout the state. MWMP also oversees all Medical Waste Transporters.

Date of Government Version: 08/28/2018	Source: Department of Public Health
Date Data Arrived at EDR: 09/05/2018	Telephone: 916-558-1784
Date Made Active in Reports: 10/03/2018	Last EDR Contact: 12/05/2018
Number of Days to Update: 28	Next Scheduled EDR Contact: 03/18/2019
	Data Release Frequency: Varies

NPDES: NPDES Permits Listing

A listing of NPDES permits, including stormwater.

Date of Government Version: 11/12/2018	Source: State Water Resources Control Board
Date Data Arrived at EDR: 11/14/2018	Telephone: 916-445-9379
Date Made Active in Reports: 12/13/2018	Last EDR Contact: 11/14/2018
Number of Days to Update: 29	Next Scheduled EDR Contact: 02/25/2019
	Data Release Frequency: Quarterly

PEST LIC: Pesticide Regulation Licenses Listing

A listing of licenses and certificates issued by the Department of Pesticide Regulation. The DPR issues licenses and/or certificates to: Persons and businesses that apply or sell pesticides; Pest control dealers and brokers; Persons who advise on agricultural pesticide applications.

Date of Government Version: 09/04/2018	Source: Department of Pesticide Regulation
Date Data Arrived at EDR: 09/05/2018	Telephone: 916-445-4038
Date Made Active in Reports: 10/03/2018	Last EDR Contact: 12/05/2018
Number of Days to Update: 28	Next Scheduled EDR Contact: 03/18/2019
	Data Release Frequency: Quarterly

PROC: Certified Processors Database

A listing of certified processors.

Date of Government Version: 09/10/2018	Source: Department of Conservation
Date Data Arrived at EDR: 09/12/2018	Telephone: 916-323-3836
Date Made Active in Reports: 10/15/2018	Last EDR Contact: 12/12/2018
Number of Days to Update: 33	Next Scheduled EDR Contact: 03/25/2019
	Data Release Frequency: Quarterly

NOTIFY 65: Proposition 65 Records

Listings of all Proposition 65 incidents reported to counties by the State Water Resources Control Board and the Regional Water Quality Control Board. This database is no longer updated by the reporting agency.

Date of Government Version: 09/19/2018	Source: State Water Resources Control Board
Date Data Arrived at EDR: 09/20/2018	Telephone: 916-445-3846
Date Made Active in Reports: 10/19/2018	Last EDR Contact: 12/12/2018
Number of Days to Update: 29	Next Scheduled EDR Contact: 04/01/2019
	Data Release Frequency: No Update Planned

GOVERNMENT RECORDS SEARCHED / DATA CURRENCY TRACKING

UIC: UIC Listing

A listing of wells identified as underground injection wells, in the California Oil and Gas Wells database.

Date of Government Version: 04/27/2018	Source: Department of Conservation
Date Data Arrived at EDR: 06/13/2018	Telephone: 916-445-2408
Date Made Active in Reports: 07/17/2018	Last EDR Contact: 12/14/2018
Number of Days to Update: 34	Next Scheduled EDR Contact: 03/25/2019
	Data Release Frequency: Varies

WASTEWATER PITS: Oil Wastewater Pits Listing

Water officials discovered that oil producers have been dumping chemical-laden wastewater into hundreds of unlined pits that are operating without proper permits. Inspections completed by the Central Valley Regional Water Quality Control Board revealed the existence of previously unidentified waste sites. The water boards review found that more than one-third of the region's active disposal pits are operating without permission.

Date of Government Version: 05/08/2018	Source: RWQCB, Central Valley Region
Date Data Arrived at EDR: 07/11/2018	Telephone: 559-445-5577
Date Made Active in Reports: 09/13/2018	Last EDR Contact: 10/12/2018
Number of Days to Update: 64	Next Scheduled EDR Contact: 01/21/2019
	Data Release Frequency: Varies

WDS: Waste Discharge System

Sites which have been issued waste discharge requirements.

Date of Government Version: 06/19/2007	Source: State Water Resources Control Board
Date Data Arrived at EDR: 06/20/2007	Telephone: 916-341-5227
Date Made Active in Reports: 06/29/2007	Last EDR Contact: 11/14/2018
Number of Days to Update: 9	Next Scheduled EDR Contact: 03/04/2019
	Data Release Frequency: Quarterly

CERS: CalEPA Regulated Site Portal Data

The CalEPA Regulated Site Portal database combines data about environmentally regulated sites and facilities in California into a single database. It combines data from a variety of state and federal databases, and provides an overview of regulated activities across the spectrum of environmental programs for any given location in California. These activities include hazardous materials and waste, state and federal cleanups, impacted ground and surface waters, and toxic materials

Date of Government Version: 10/22/2018	Source: California Environmental Protection Agency
Date Data Arrived at EDR: 10/23/2018	Telephone: 916-323-2514
Date Made Active in Reports: 11/30/2018	Last EDR Contact: 10/23/2018
Number of Days to Update: 38	Next Scheduled EDR Contact: 02/04/2019
	Data Release Frequency: Varies

WIP: Well Investigation Program Case List

Well Investigation Program case in the San Gabriel and San Fernando Valley area.

Date of Government Version: 07/03/2009	Source: Los Angeles Water Quality Control Board
Date Data Arrived at EDR: 07/21/2009	Telephone: 213-576-6726
Date Made Active in Reports: 08/03/2009	Last EDR Contact: 12/19/2018
Number of Days to Update: 13	Next Scheduled EDR Contact: 04/08/2019
	Data Release Frequency: Varies

UIC GEO: Underground Injection Control Sites (GEOTRACKER)

Underground control injection sites

Date of Government Version: 09/10/2018	Source: State Water Resource Control Board
Date Data Arrived at EDR: 09/12/2018	Telephone: 866-480-1028
Date Made Active in Reports: 10/09/2018	Last EDR Contact: 12/12/2018
Number of Days to Update: 27	Next Scheduled EDR Contact: 03/25/2019
	Data Release Frequency: Varies

GOVERNMENT RECORDS SEARCHED / DATA CURRENCY TRACKING

OTHER OIL GAS: Other Oil & Gas Projects Sites (GEOTRACKER)

Other Oil & Gas Projects sites

Date of Government Version: 09/10/2018
Date Data Arrived at EDR: 09/12/2018
Date Made Active in Reports: 10/09/2018
Number of Days to Update: 27

Source: State Water Resources Control Board
Telephone: 866-480-1028
Last EDR Contact: 12/12/2018
Next Scheduled EDR Contact: 03/25/2019
Data Release Frequency: Varies

CIWQS: California Integrated Water Quality System

The California Integrated Water Quality System (CIWQS) is a computer system used by the State and Regional Water Quality Control Boards to track information about places of environmental interest, manage permits and other orders, track inspections, and manage violations and enforcement activities.

Date of Government Version: 09/04/2018
Date Data Arrived at EDR: 09/05/2018
Date Made Active in Reports: 10/02/2018
Number of Days to Update: 27

Source: State Water Resources Control Board
Telephone: 866-794-4977
Last EDR Contact: 12/04/2018
Next Scheduled EDR Contact: 03/18/2019
Data Release Frequency: Varies

WDR: Waste Discharge Requirements Listing

In general, the Waste Discharge Requirements (WDRs) Program (sometimes also referred to as the "Non Chapter 15 (Non 15) Program") regulates point discharges that are exempt pursuant to Subsection 20090 of Title 27 and not subject to the Federal Water Pollution Control Act. Exemptions from Title 27 may be granted for nine categories of discharges (e.g., sewage, wastewater, etc.) that meet, and continue to meet, the preconditions listed for each specific exemption. The scope of the WDRs Program also includes the discharge of wastes classified as inert, pursuant to section 20230 of Title 27.

Date of Government Version: 09/10/2018
Date Data Arrived at EDR: 09/12/2018
Date Made Active in Reports: 10/09/2018
Number of Days to Update: 27

Source: State Water Resources Control Board
Telephone: 916-341-5810
Last EDR Contact: 12/12/2018
Next Scheduled EDR Contact: 03/25/2019
Data Release Frequency: Quarterly

WELL STIM PROJ: Well Stimulation Project (GEOTRACKER)

Includes areas of groundwater monitoring plans, a depiction of the monitoring network, and the facilities, boundaries, and subsurface characteristics of the oilfield and the features (oil and gas wells, produced water ponds, UIC wells, water supply wells, etc?) being monitored

Date of Government Version: 09/10/2018
Date Data Arrived at EDR: 09/12/2018
Date Made Active in Reports: 10/09/2018
Number of Days to Update: 27

Source: State Water Resources Control Board
Telephone: 866-480-1028
Last EDR Contact: 12/12/2018
Next Scheduled EDR Contact: 03/25/2019
Data Release Frequency: Varies

PROJECT: Project Sites (GEOTRACKER)

Projects sites

Date of Government Version: 09/10/2018
Date Data Arrived at EDR: 09/12/2018
Date Made Active in Reports: 10/09/2018
Number of Days to Update: 27

Source: State Water Resources Control Board
Telephone: 866-480-1028
Last EDR Contact: 12/12/2018
Next Scheduled EDR Contact: 03/25/2019
Data Release Frequency: Varies

SAMPLING POINT: Sampling Point ? Public Sites (GEOTRACKER)

Sampling point - public sites

Date of Government Version: 09/10/2018
Date Data Arrived at EDR: 09/12/2018
Date Made Active in Reports: 10/09/2018
Number of Days to Update: 27

Source: State Water Resources Control Board
Telephone: 866-480-1028
Last EDR Contact: 12/12/2018
Next Scheduled EDR Contact: 03/25/2019
Data Release Frequency: Varies

GOVERNMENT RECORDS SEARCHED / DATA CURRENCY TRACKING

NON-CASE INFO: Non-Case Information Sites (GEOTRACKER)

Non-Case Information sites

Date of Government Version: 09/10/2018
Date Data Arrived at EDR: 09/12/2018
Date Made Active in Reports: 10/09/2018
Number of Days to Update: 27

Source: State Water Resources Control Board
Telephone: 866-480-1028
Last EDR Contact: 12/12/2018
Next Scheduled EDR Contact: 03/25/2019
Data Release Frequency: Varies

MILITARY PRIV SITES: Military Privatized Sites (GEOTRACKER)

Military privatized sites

Date of Government Version: 09/10/2018
Date Data Arrived at EDR: 09/12/2018
Date Made Active in Reports: 10/09/2018
Number of Days to Update: 27

Source: State Water Resources Control Board
Telephone: 866-480-1028
Last EDR Contact: 12/12/2018
Next Scheduled EDR Contact: 03/25/2019
Data Release Frequency: Varies

PROD WATER PONDS: Produced Water Ponds Sites (GEOTRACKER)

Produced water ponds sites

Date of Government Version: 09/10/2018
Date Data Arrived at EDR: 09/12/2018
Date Made Active in Reports: 10/09/2018
Number of Days to Update: 27

Source: State Water Resources Control Board
Telephone: 866-480-1028
Last EDR Contact: 12/12/2018
Next Scheduled EDR Contact: 03/25/2019
Data Release Frequency: Varies

EDR HIGH RISK HISTORICAL RECORDS

EDR Exclusive Records

EDR MGP: EDR Proprietary Manufactured Gas Plants

The EDR Proprietary Manufactured Gas Plant Database includes records of coal gas plants (manufactured gas plants) compiled by EDR's researchers. Manufactured gas sites were used in the United States from the 1800's to 1950's to produce a gas that could be distributed and used as fuel. These plants used whale oil, rosin, coal, or a mixture of coal, oil, and water that also produced a significant amount of waste. Many of the byproducts of the gas production, such as coal tar (oily waste containing volatile and non-volatile chemicals), sludges, oils and other compounds are potentially hazardous to human health and the environment. The byproduct from this process was frequently disposed of directly at the plant site and can remain or spread slowly, serving as a continuous source of soil and groundwater contamination.

Date of Government Version: N/A
Date Data Arrived at EDR: N/A
Date Made Active in Reports: N/A
Number of Days to Update: N/A

Source: EDR, Inc.
Telephone: N/A
Last EDR Contact: N/A
Next Scheduled EDR Contact: N/A
Data Release Frequency: No Update Planned

EDR Hist Auto: EDR Exclusive Historical Auto Stations

EDR has searched selected national collections of business directories and has collected listings of potential gas station/filling station/service station sites that were available to EDR researchers. EDR's review was limited to those categories of sources that might, in EDR's opinion, include gas station/filling station/service station establishments. The categories reviewed included, but were not limited to gas, gas station, gasoline station, filling station, auto, automobile repair, auto service station, service station, etc. This database falls within a category of information EDR classifies as "High Risk Historical Records", or HRHR. EDR's HRHR effort presents unique and sometimes proprietary data about past sites and operations that typically create environmental concerns, but may not show up in current government records searches.

Date of Government Version: N/A
Date Data Arrived at EDR: N/A
Date Made Active in Reports: N/A
Number of Days to Update: N/A

Source: EDR, Inc.
Telephone: N/A
Last EDR Contact: N/A
Next Scheduled EDR Contact: N/A
Data Release Frequency: Varies

GOVERNMENT RECORDS SEARCHED / DATA CURRENCY TRACKING

EDR Hist Cleaner: EDR Exclusive Historical Cleaners

EDR has searched selected national collections of business directories and has collected listings of potential dry cleaner sites that were available to EDR researchers. EDR's review was limited to those categories of sources that might, in EDR's opinion, include dry cleaning establishments. The categories reviewed included, but were not limited to dry cleaners, cleaners, laundry, laundromat, cleaning/laundry, wash & dry etc. This database falls within a category of information EDR classifies as "High Risk Historical Records", or HRHR. EDR's HRHR effort presents unique and sometimes proprietary data about past sites and operations that typically create environmental concerns, but may not show up in current government records searches.

Date of Government Version: N/A
Date Data Arrived at EDR: N/A
Date Made Active in Reports: N/A
Number of Days to Update: N/A

Source: EDR, Inc.
Telephone: N/A
Last EDR Contact: N/A
Next Scheduled EDR Contact: N/A
Data Release Frequency: Varies

EDR RECOVERED GOVERNMENT ARCHIVES

Exclusive Recovered Govt. Archives

RGA LF: Recovered Government Archive Solid Waste Facilities List

The EDR Recovered Government Archive Landfill database provides a list of landfills derived from historical databases and includes many records that no longer appear in current government lists. Compiled from Records formerly available from the Department of Resources Recycling and Recovery in California.

Date of Government Version: N/A
Date Data Arrived at EDR: 07/01/2013
Date Made Active in Reports: 01/13/2014
Number of Days to Update: 196

Source: Department of Resources Recycling and Recovery
Telephone: N/A
Last EDR Contact: 06/01/2012
Next Scheduled EDR Contact: N/A
Data Release Frequency: Varies

RGA LUST: Recovered Government Archive Leaking Underground Storage Tank

The EDR Recovered Government Archive Leaking Underground Storage Tank database provides a list of LUST incidents derived from historical databases and includes many records that no longer appear in current government lists. Compiled from Records formerly available from the State Water Resources Control Board in California.

Date of Government Version: N/A
Date Data Arrived at EDR: 07/01/2013
Date Made Active in Reports: 12/30/2013
Number of Days to Update: 182

Source: State Water Resources Control Board
Telephone: N/A
Last EDR Contact: 06/01/2012
Next Scheduled EDR Contact: N/A
Data Release Frequency: Varies

COUNTY RECORDS

ALAMEDA COUNTY:

CS ALAMEDA: Contaminated Sites

A listing of contaminated sites overseen by the Toxic Release Program (oil and groundwater contamination from chemical releases and spills) and the Leaking Underground Storage Tank Program (soil and ground water contamination from leaking petroleum USTs).

Date of Government Version: 10/05/2018
Date Data Arrived at EDR: 10/10/2018
Date Made Active in Reports: 11/01/2018
Number of Days to Update: 22

Source: Alameda County Environmental Health Services
Telephone: 510-567-6700
Last EDR Contact: 10/05/2018
Next Scheduled EDR Contact: 01/21/2019
Data Release Frequency: Semi-Annually

UST ALAMEDA: Underground Tanks

Underground storage tank sites located in Alameda county.

Date of Government Version: 10/05/2018
Date Data Arrived at EDR: 10/10/2018
Date Made Active in Reports: 11/02/2018
Number of Days to Update: 23

Source: Alameda County Environmental Health Services
Telephone: 510-567-6700
Last EDR Contact: 10/05/2018
Next Scheduled EDR Contact: 04/24/2047
Data Release Frequency: Semi-Annually

AMADOR COUNTY:

GOVERNMENT RECORDS SEARCHED / DATA CURRENCY TRACKING

CUPA AMADOR: CUPA Facility List Cupa Facility List

Date of Government Version: 07/01/2018
Date Data Arrived at EDR: 07/24/2018
Date Made Active in Reports: 08/20/2018
Number of Days to Update: 27

Source: Amador County Environmental Health
Telephone: 209-223-6439
Last EDR Contact: 11/29/2018
Next Scheduled EDR Contact: 03/18/2019
Data Release Frequency: Varies

BUTTE COUNTY:

CUPA BUTTE: CUPA Facility Listing Cupa facility list.

Date of Government Version: 04/21/2017
Date Data Arrived at EDR: 04/25/2017
Date Made Active in Reports: 08/09/2017
Number of Days to Update: 106

Source: Public Health Department
Telephone: 530-538-7149
Last EDR Contact: 10/05/2018
Next Scheduled EDR Contact: 01/21/2019
Data Release Frequency: No Update Planned

CALVERAS COUNTY:

CUPA CALVERAS: CUPA Facility Listing Cupa Facility Listing

Date of Government Version: 10/31/2018
Date Data Arrived at EDR: 12/04/2018
Date Made Active in Reports: 12/12/2018
Number of Days to Update: 8

Source: Calveras County Environmental Health
Telephone: 209-754-6399
Last EDR Contact: 12/21/2018
Next Scheduled EDR Contact: 04/08/2019
Data Release Frequency: Quarterly

COLUSA COUNTY:

CUPA COLUSA: CUPA Facility List Cupa facility list.

Date of Government Version: 05/23/2018
Date Data Arrived at EDR: 05/24/2018
Date Made Active in Reports: 07/13/2018
Number of Days to Update: 50

Source: Health & Human Services
Telephone: 530-458-0396
Last EDR Contact: 11/14/2018
Next Scheduled EDR Contact: 02/18/2019
Data Release Frequency: Semi-Annually

CONTRA COSTA COUNTY:

SL CONTRA COSTA: Site List

List includes sites from the underground tank, hazardous waste generator and business plan/2185 programs.

Date of Government Version: 08/20/2018
Date Data Arrived at EDR: 08/21/2018
Date Made Active in Reports: 09/11/2018
Number of Days to Update: 21

Source: Contra Costa Health Services Department
Telephone: 925-646-2286
Last EDR Contact: 10/29/2018
Next Scheduled EDR Contact: 02/11/2019
Data Release Frequency: Semi-Annually

DEL NORTE COUNTY:

GOVERNMENT RECORDS SEARCHED / DATA CURRENCY TRACKING

CUPA DEL NORTE: CUPA Facility List Cupa Facility list

Date of Government Version: 08/16/2018
Date Data Arrived at EDR: 11/06/2018
Date Made Active in Reports: 11/14/2018
Number of Days to Update: 8

Source: Del Norte County Environmental Health Division
Telephone: 707-465-0426
Last EDR Contact: 10/25/2018
Next Scheduled EDR Contact: 02/11/2019
Data Release Frequency: Varies

EL DORADO COUNTY:

CUPA EL DORADO: CUPA Facility List CUPA facility list.

Date of Government Version: 09/04/2018
Date Data Arrived at EDR: 09/05/2018
Date Made Active in Reports: 09/18/2018
Number of Days to Update: 13

Source: El Dorado County Environmental Management Department
Telephone: 530-621-6623
Last EDR Contact: 11/16/2018
Next Scheduled EDR Contact: 02/11/2019
Data Release Frequency: Varies

FRESNO COUNTY:

CUPA FRESNO: CUPA Resources List

Certified Unified Program Agency. CUPA's are responsible for implementing a unified hazardous materials and hazardous waste management regulatory program. The agency provides oversight of businesses that deal with hazardous materials, operate underground storage tanks or aboveground storage tanks.

Date of Government Version: 10/16/2018
Date Data Arrived at EDR: 10/18/2018
Date Made Active in Reports: 11/14/2018
Number of Days to Update: 27

Source: Dept. of Community Health
Telephone: 559-445-3271
Last EDR Contact: 12/26/2018
Next Scheduled EDR Contact: 04/15/2019
Data Release Frequency: Semi-Annually

GLENN COUNTY:

CUPA GLENN: CUPA Facility List Cupa facility list

Date of Government Version: 01/22/2018
Date Data Arrived at EDR: 01/24/2018
Date Made Active in Reports: 03/14/2018
Number of Days to Update: 49

Source: Glenn County Air Pollution Control District
Telephone: 830-934-6500
Last EDR Contact: 10/22/2018
Next Scheduled EDR Contact: 02/04/2019
Data Release Frequency: Varies

HUMBOLDT COUNTY:

CUPA HUMBOLDT: CUPA Facility List CUPA facility list.

Date of Government Version: 07/11/2018
Date Data Arrived at EDR: 07/13/2018
Date Made Active in Reports: 08/22/2018
Number of Days to Update: 40

Source: Humboldt County Environmental Health
Telephone: N/A
Last EDR Contact: 11/19/2018
Next Scheduled EDR Contact: 03/04/2019
Data Release Frequency: Semi-Annually

IMPERIAL COUNTY:

GOVERNMENT RECORDS SEARCHED / DATA CURRENCY TRACKING

CUPA IMPERIAL: CUPA Facility List Cupa facility list.

Date of Government Version: 10/22/2018
Date Data Arrived at EDR: 10/25/2018
Date Made Active in Reports: 11/14/2018
Number of Days to Update: 20

Source: San Diego Border Field Office
Telephone: 760-339-2777
Last EDR Contact: 10/22/2018
Next Scheduled EDR Contact: 02/04/2019
Data Release Frequency: Varies

INYO COUNTY:

CUPA INYO: CUPA Facility List Cupa facility list.

Date of Government Version: 04/02/2018
Date Data Arrived at EDR: 04/03/2018
Date Made Active in Reports: 06/14/2018
Number of Days to Update: 72

Source: Inyo County Environmental Health Services
Telephone: 760-878-0238
Last EDR Contact: 11/14/2018
Next Scheduled EDR Contact: 02/04/2019
Data Release Frequency: Varies

KERN COUNTY:

UST KERN: Underground Storage Tank Sites & Tank Listing Kern County Sites and Tanks Listing.

Date of Government Version: 11/02/2018
Date Data Arrived at EDR: 11/07/2018
Date Made Active in Reports: 12/14/2018
Number of Days to Update: 37

Source: Kern County Environment Health Services Department
Telephone: 661-862-8700
Last EDR Contact: 11/01/2018
Next Scheduled EDR Contact: 02/18/2019
Data Release Frequency: Quarterly

KINGS COUNTY:

CUPA KINGS: CUPA Facility List

A listing of sites included in the county's Certified Unified Program Agency database. California's Secretary for Environmental Protection established the unified hazardous materials and hazardous waste regulatory program as required by chapter 6.11 of the California Health and Safety Code. The Unified Program consolidates the administration, permits, inspections, and enforcement activities.

Date of Government Version: 11/21/2018
Date Data Arrived at EDR: 11/27/2018
Date Made Active in Reports: 12/12/2018
Number of Days to Update: 15

Source: Kings County Department of Public Health
Telephone: 559-584-1411
Last EDR Contact: 11/14/2018
Next Scheduled EDR Contact: 03/04/2019
Data Release Frequency: Varies

LAKE COUNTY:

CUPA LAKE: CUPA Facility List Cupa facility list

Date of Government Version: 11/07/2018
Date Data Arrived at EDR: 11/08/2018
Date Made Active in Reports: 11/14/2018
Number of Days to Update: 6

Source: Lake County Environmental Health
Telephone: 707-263-1164
Last EDR Contact: 10/15/2018
Next Scheduled EDR Contact: 01/28/2019
Data Release Frequency: Varies

LASSEN COUNTY:

GOVERNMENT RECORDS SEARCHED / DATA CURRENCY TRACKING

CUPA LASSEN: CUPA Facility List Cupa facility list

Date of Government Version: 10/15/2018
Date Data Arrived at EDR: 10/23/2018
Date Made Active in Reports: 11/14/2018
Number of Days to Update: 22

Source: Lassen County Environmental Health
Telephone: 530-251-8528
Last EDR Contact: 10/22/2018
Next Scheduled EDR Contact: 02/04/2019
Data Release Frequency: Varies

LOS ANGELES COUNTY:

AOCONCERN: Key Areas of Concerns in Los Angeles County

San Gabriel Valley areas where VOC contamination is at or above the MCL as designated by region 9 EPA office. Date of Government Version: 3/30/2009 Exide Site area is a cleanup plan of lead-impacted soil surrounding the former Exide Facility as designated by the DTSC. Date of Government Version: 7/17/2017

Date of Government Version: 03/30/2009
Date Data Arrived at EDR: 03/31/2009
Date Made Active in Reports: 10/23/2009
Number of Days to Update: 206

Source: N/A
Telephone: N/A
Last EDR Contact: 12/12/2018
Next Scheduled EDR Contact: 04/01/2019
Data Release Frequency: No Update Planned

HMS LOS ANGELES: HMS: Street Number List Industrial Waste and Underground Storage Tank Sites.

Date of Government Version: 09/20/2018
Date Data Arrived at EDR: 10/12/2018
Date Made Active in Reports: 11/16/2018
Number of Days to Update: 35

Source: Department of Public Works
Telephone: 626-458-3517
Last EDR Contact: 10/05/2018
Next Scheduled EDR Contact: 01/21/2019
Data Release Frequency: Semi-Annually

LF LOS ANGELES: List of Solid Waste Facilities Solid Waste Facilities in Los Angeles County.

Date of Government Version: 10/15/2018
Date Data Arrived at EDR: 10/16/2018
Date Made Active in Reports: 11/16/2018
Number of Days to Update: 31

Source: La County Department of Public Works
Telephone: 818-458-5185
Last EDR Contact: 10/16/2018
Next Scheduled EDR Contact: 01/28/2019
Data Release Frequency: Varies

LF LOS ANGELES CITY: City of Los Angeles Landfills Landfills owned and maintained by the City of Los Angeles.

Date of Government Version: 01/01/2018
Date Data Arrived at EDR: 05/01/2018
Date Made Active in Reports: 05/14/2018
Number of Days to Update: 13

Source: Engineering & Construction Division
Telephone: 213-473-7869
Last EDR Contact: 10/15/2018
Next Scheduled EDR Contact: 01/28/2019
Data Release Frequency: Varies

SITE MIT LOS ANGELES: Site Mitigation List Industrial sites that have had some sort of spill or complaint.

Date of Government Version: 07/01/2018
Date Data Arrived at EDR: 10/16/2018
Date Made Active in Reports: 11/16/2018
Number of Days to Update: 31

Source: Community Health Services
Telephone: 323-890-7806
Last EDR Contact: 10/16/2018
Next Scheduled EDR Contact: 01/28/2019
Data Release Frequency: Annually

GOVERNMENT RECORDS SEARCHED / DATA CURRENCY TRACKING

UST EL SEGUNDO: City of El Segundo Underground Storage Tank
Underground storage tank sites located in El Segundo city.

Date of Government Version: 01/21/2017	Source: City of El Segundo Fire Department
Date Data Arrived at EDR: 04/19/2017	Telephone: 310-524-2236
Date Made Active in Reports: 05/10/2017	Last EDR Contact: 10/15/2018
Number of Days to Update: 21	Next Scheduled EDR Contact: 01/28/2019
	Data Release Frequency: Semi-Annually

UST LONG BEACH: City of Long Beach Underground Storage Tank
Underground storage tank sites located in the city of Long Beach.

Date of Government Version: 03/09/2017	Source: City of Long Beach Fire Department
Date Data Arrived at EDR: 03/10/2017	Telephone: 562-570-2563
Date Made Active in Reports: 05/03/2017	Last EDR Contact: 10/22/2018
Number of Days to Update: 54	Next Scheduled EDR Contact: 02/04/2019
	Data Release Frequency: Annually

UST TORRANCE: City of Torrance Underground Storage Tank
Underground storage tank sites located in the city of Torrance.

Date of Government Version: 10/02/2018	Source: City of Torrance Fire Department
Date Data Arrived at EDR: 10/05/2018	Telephone: 310-618-2973
Date Made Active in Reports: 11/02/2018	Last EDR Contact: 10/05/2018
Number of Days to Update: 28	Next Scheduled EDR Contact: 01/21/2019
	Data Release Frequency: Semi-Annually

MADERA COUNTY:

CUPA MADERA: CUPA Facility List

A listing of sites included in the county's Certified Unified Program Agency database. California's Secretary for Environmental Protection established the unified hazardous materials and hazardous waste regulatory program as required by chapter 6.11 of the California Health and Safety Code. The Unified Program consolidates the administration, permits, inspections, and enforcement activities.

Date of Government Version: 11/26/2018	Source: Madera County Environmental Health
Date Data Arrived at EDR: 11/27/2018	Telephone: 559-675-7823
Date Made Active in Reports: 12/12/2018	Last EDR Contact: 11/14/2018
Number of Days to Update: 15	Next Scheduled EDR Contact: 03/04/2019
	Data Release Frequency: Varies

MARIN COUNTY:

UST MARIN: Underground Storage Tank Sites
Currently permitted USTs in Marin County.

Date of Government Version: 09/26/2018	Source: Public Works Department Waste Management
Date Data Arrived at EDR: 10/04/2018	Telephone: 415-473-6647
Date Made Active in Reports: 11/02/2018	Last EDR Contact: 12/27/2018
Number of Days to Update: 29	Next Scheduled EDR Contact: 04/15/2019
	Data Release Frequency: Semi-Annually

MERCED COUNTY:

CUPA MERCED: CUPA Facility List
CUPA facility list.

GOVERNMENT RECORDS SEARCHED / DATA CURRENCY TRACKING

Date of Government Version: 08/29/2018
Date Data Arrived at EDR: 08/31/2018
Date Made Active in Reports: 09/19/2018
Number of Days to Update: 19

Source: Merced County Environmental Health
Telephone: 209-381-1094
Last EDR Contact: 11/14/2018
Next Scheduled EDR Contact: 03/04/2019
Data Release Frequency: Varies

MONO COUNTY:

CUPA MONO: CUPA Facility List CUPA Facility List

Date of Government Version: 07/18/2018
Date Data Arrived at EDR: 09/04/2018
Date Made Active in Reports: 09/19/2018
Number of Days to Update: 15

Source: Mono County Health Department
Telephone: 760-932-5580
Last EDR Contact: 12/06/2018
Next Scheduled EDR Contact: 03/11/2019
Data Release Frequency: Varies

MONTEREY COUNTY:

CUPA MONTEREY: CUPA Facility Listing CUPA Program listing from the Environmental Health Division.

Date of Government Version: 10/29/2018
Date Data Arrived at EDR: 11/01/2018
Date Made Active in Reports: 11/16/2018
Number of Days to Update: 15

Source: Monterey County Health Department
Telephone: 831-796-1297
Last EDR Contact: 12/27/2018
Next Scheduled EDR Contact: 04/15/2019
Data Release Frequency: Varies

NAPA COUNTY:

LUST NAPA: Sites With Reported Contamination

A listing of leaking underground storage tank sites located in Napa county.

Date of Government Version: 01/09/2017
Date Data Arrived at EDR: 01/11/2017
Date Made Active in Reports: 03/02/2017
Number of Days to Update: 50

Source: Napa County Department of Environmental Management
Telephone: 707-253-4269
Last EDR Contact: 11/21/2018
Next Scheduled EDR Contact: 03/11/2019
Data Release Frequency: No Update Planned

UST NAPA: Closed and Operating Underground Storage Tank Sites

Underground storage tank sites located in Napa county.

Date of Government Version: 11/28/2018
Date Data Arrived at EDR: 11/30/2018
Date Made Active in Reports: 12/14/2018
Number of Days to Update: 14

Source: Napa County Department of Environmental Management
Telephone: 707-253-4269
Last EDR Contact: 11/26/2018
Next Scheduled EDR Contact: 03/11/2019
Data Release Frequency: No Update Planned

NEVADA COUNTY:

CUPA NEVADA: CUPA Facility List CUPA facility list.

Date of Government Version: 11/06/2018
Date Data Arrived at EDR: 11/08/2018
Date Made Active in Reports: 11/14/2018
Number of Days to Update: 6

Source: Community Development Agency
Telephone: 530-265-1467
Last EDR Contact: 10/25/2018
Next Scheduled EDR Contact: 02/11/2019
Data Release Frequency: Varies

ORANGE COUNTY:

GOVERNMENT RECORDS SEARCHED / DATA CURRENCY TRACKING

IND_SITE ORANGE: List of Industrial Site Cleanups Petroleum and non-petroleum spills.

Date of Government Version: 10/04/2018	Source: Health Care Agency
Date Data Arrived at EDR: 11/14/2018	Telephone: 714-834-3446
Date Made Active in Reports: 12/13/2018	Last EDR Contact: 11/05/2018
Number of Days to Update: 29	Next Scheduled EDR Contact: 02/18/2019
	Data Release Frequency: Annually

LUST ORANGE: List of Underground Storage Tank Cleanups Orange County Underground Storage Tank Cleanups (LUST).

Date of Government Version: 10/04/2018	Source: Health Care Agency
Date Data Arrived at EDR: 11/14/2018	Telephone: 714-834-3446
Date Made Active in Reports: 12/13/2018	Last EDR Contact: 11/05/2018
Number of Days to Update: 29	Next Scheduled EDR Contact: 02/18/2019
	Data Release Frequency: Quarterly

UST ORANGE: List of Underground Storage Tank Facilities Orange County Underground Storage Tank Facilities (UST).

Date of Government Version: 10/04/2018	Source: Health Care Agency
Date Data Arrived at EDR: 11/06/2018	Telephone: 714-834-3446
Date Made Active in Reports: 12/14/2018	Last EDR Contact: 11/06/2018
Number of Days to Update: 38	Next Scheduled EDR Contact: 02/18/2019
	Data Release Frequency: Quarterly

PLACER COUNTY:

MS PLACER: Master List of Facilities

List includes aboveground tanks, underground tanks and cleanup sites.

Date of Government Version: 09/04/2018	Source: Placer County Health and Human Services
Date Data Arrived at EDR: 09/06/2018	Telephone: 530-745-2363
Date Made Active in Reports: 10/03/2018	Last EDR Contact: 11/29/2018
Number of Days to Update: 27	Next Scheduled EDR Contact: 03/18/2019
	Data Release Frequency: Semi-Annually

PLUMAS COUNTY:

CUPA PLUMAS: CUPA Facility List

Plumas County CUPA Program facilities.

Date of Government Version: 07/19/2018	Source: Plumas County Environmental Health
Date Data Arrived at EDR: 07/25/2018	Telephone: 530-283-6355
Date Made Active in Reports: 09/05/2018	Last EDR Contact: 10/22/2018
Number of Days to Update: 42	Next Scheduled EDR Contact: 02/04/2019
	Data Release Frequency: Varies

RIVERSIDE COUNTY:

LUST RIVERSIDE: Listing of Underground Tank Cleanup Sites Riverside County Underground Storage Tank Cleanup Sites (LUST).

Date of Government Version: 10/10/2018	Source: Department of Environmental Health
Date Data Arrived at EDR: 10/12/2018	Telephone: 951-358-5055
Date Made Active in Reports: 10/16/2018	Last EDR Contact: 12/17/2018
Number of Days to Update: 4	Next Scheduled EDR Contact: 04/01/2019
	Data Release Frequency: Quarterly

GOVERNMENT RECORDS SEARCHED / DATA CURRENCY TRACKING

UST RIVERSIDE: Underground Storage Tank Tank List

Underground storage tank sites located in Riverside county.

Date of Government Version: 10/10/2018

Date Data Arrived at EDR: 10/12/2018

Date Made Active in Reports: 11/05/2018

Number of Days to Update: 24

Source: Department of Environmental Health

Telephone: 951-358-5055

Last EDR Contact: 12/17/2018

Next Scheduled EDR Contact: 04/01/2019

Data Release Frequency: Quarterly

SACRAMENTO COUNTY:

CS SACRAMENTO: Toxic Site Clean-Up List

List of sites where unauthorized releases of potentially hazardous materials have occurred.

Date of Government Version: 08/03/2018

Date Data Arrived at EDR: 10/02/2018

Date Made Active in Reports: 11/01/2018

Number of Days to Update: 30

Source: Sacramento County Environmental Management

Telephone: 916-875-8406

Last EDR Contact: 10/02/2018

Next Scheduled EDR Contact: 01/14/2019

Data Release Frequency: Quarterly

ML SACRAMENTO: Master Hazardous Materials Facility List

Any business that has hazardous materials on site - hazardous material storage sites, underground storage tanks, waste generators.

Date of Government Version: 08/23/2018

Date Data Arrived at EDR: 10/02/2018

Date Made Active in Reports: 11/02/2018

Number of Days to Update: 31

Source: Sacramento County Environmental Management

Telephone: 916-875-8406

Last EDR Contact: 12/28/2018

Next Scheduled EDR Contact: 04/15/2019

Data Release Frequency: Quarterly

SAN BENITO COUNTY:

CUPA SAN BENITO: CUPA Facility List

Cupa facility list

Date of Government Version: 11/15/2018

Date Data Arrived at EDR: 11/16/2018

Date Made Active in Reports: 12/13/2018

Number of Days to Update: 27

Source: San Benito County Environmental Health

Telephone: N/A

Last EDR Contact: 11/14/2018

Next Scheduled EDR Contact: 02/18/2019

Data Release Frequency: Varies

SAN BERNARDINO COUNTY:

PERMITS SAN BERNARDINO: Hazardous Material Permits

This listing includes underground storage tanks, medical waste handlers/generators, hazardous materials handlers, hazardous waste generators, and waste oil generators/handlers.

Date of Government Version: 07/27/2018

Date Data Arrived at EDR: 07/31/2018

Date Made Active in Reports: 09/10/2018

Number of Days to Update: 41

Source: San Bernardino County Fire Department Hazardous Materials Division

Telephone: 909-387-3041

Last EDR Contact: 11/05/2018

Next Scheduled EDR Contact: 02/18/2019

Data Release Frequency: Quarterly

SAN DIEGO COUNTY:

GOVERNMENT RECORDS SEARCHED / DATA CURRENCY TRACKING

HMMD SAN DIEGO: Hazardous Materials Management Division Database

The database includes: HE58 - This report contains the business name, site address, business phone number, establishment 'H' permit number, type of permit, and the business status. HE17 - In addition to providing the same information provided in the HE58 listing, HE17 provides inspection dates, violations received by the establishment, hazardous waste generated, the quantity, method of storage, treatment/disposal of waste and the hauler, and information on underground storage tanks. Unauthorized Release List - Includes a summary of environmental contamination cases in San Diego County (underground tank cases, non-tank cases, groundwater contamination, and soil contamination are included.)

Date of Government Version: 06/04/2018
Date Data Arrived at EDR: 06/06/2018
Date Made Active in Reports: 07/17/2018
Number of Days to Update: 41

Source: Hazardous Materials Management Division
Telephone: 619-338-2268
Last EDR Contact: 12/05/2018
Next Scheduled EDR Contact: 03/18/2019
Data Release Frequency: Quarterly

LF SAN DIEGO: Solid Waste Facilities

San Diego County Solid Waste Facilities.

Date of Government Version: 04/18/2018
Date Data Arrived at EDR: 04/24/2018
Date Made Active in Reports: 06/19/2018
Number of Days to Update: 56

Source: Department of Health Services
Telephone: 619-338-2209
Last EDR Contact: 10/22/2018
Next Scheduled EDR Contact: 02/04/2019
Data Release Frequency: Varies

SAN DIEGO CO LOP: Local Oversight Program Listing

A listing of all LOP release sites that are or were under the County of San Diego's jurisdiction. Included are closed or transferred cases, open cases, and cases that did not have a case type indicated. The cases without a case type are mostly complaints; however, some of them could be LOP cases.

Date of Government Version: 10/22/2018
Date Data Arrived at EDR: 10/23/2018
Date Made Active in Reports: 11/30/2018
Number of Days to Update: 38

Source: Department of Environmental Health
Telephone: 858-505-6874
Last EDR Contact: 10/22/2018
Next Scheduled EDR Contact: 02/04/2019
Data Release Frequency: Varies

SAN DIEGO CO. SAM: Environmental Case Listing

The listing contains all underground tank release cases and projects pertaining to properties contaminated with hazardous substances that are actively under review by the Site Assessment and Mitigation Program.

Date of Government Version: 03/23/2010
Date Data Arrived at EDR: 06/15/2010
Date Made Active in Reports: 07/09/2010
Number of Days to Update: 24

Source: San Diego County Department of Environmental Health
Telephone: 619-338-2371
Last EDR Contact: 11/29/2018
Next Scheduled EDR Contact: 03/18/2019
Data Release Frequency: No Update Planned

SAN FRANCISCO COUNTY:

LUST SAN FRANCISCO: Local Oversight Facilities

A listing of leaking underground storage tank sites located in San Francisco county.

Date of Government Version: 09/19/2008
Date Data Arrived at EDR: 09/19/2008
Date Made Active in Reports: 09/29/2008
Number of Days to Update: 10

Source: Department Of Public Health San Francisco County
Telephone: 415-252-3920
Last EDR Contact: 11/01/2018
Next Scheduled EDR Contact: 02/18/2019
Data Release Frequency: Quarterly

UST SAN FRANCISCO: Underground Storage Tank Information

Underground storage tank sites located in San Francisco county.

GOVERNMENT RECORDS SEARCHED / DATA CURRENCY TRACKING

Date of Government Version: 11/05/2018
Date Data Arrived at EDR: 11/06/2018
Date Made Active in Reports: 12/14/2018
Number of Days to Update: 38

Source: Department of Public Health
Telephone: 415-252-3920
Last EDR Contact: 11/01/2018
Next Scheduled EDR Contact: 02/18/2019
Data Release Frequency: Quarterly

SAN JOAQUIN COUNTY:

UST SAN JOAQUIN: San Joaquin Co. UST

A listing of underground storage tank locations in San Joaquin county.

Date of Government Version: 06/22/2018
Date Data Arrived at EDR: 06/26/2018
Date Made Active in Reports: 07/11/2018
Number of Days to Update: 15

Source: Environmental Health Department
Telephone: N/A
Last EDR Contact: 12/12/2018
Next Scheduled EDR Contact: 04/01/2019
Data Release Frequency: Semi-Annually

SAN LUIS OBISPO COUNTY:

CUPA SAN LUIS OBISPO: CUPA Facility List Cupa Facility List.

Date of Government Version: 11/14/2018
Date Data Arrived at EDR: 11/15/2018
Date Made Active in Reports: 12/13/2018
Number of Days to Update: 28

Source: San Luis Obispo County Public Health Department
Telephone: 805-781-5596
Last EDR Contact: 11/14/2018
Next Scheduled EDR Contact: 03/04/2019
Data Release Frequency: Varies

SAN MATEO COUNTY:

BI SAN MATEO: Business Inventory

List includes Hazardous Materials Business Plan, hazardous waste generators, and underground storage tanks.

Date of Government Version: 09/18/2018
Date Data Arrived at EDR: 09/20/2018
Date Made Active in Reports: 11/01/2018
Number of Days to Update: 42

Source: San Mateo County Environmental Health Services Division
Telephone: 650-363-1921
Last EDR Contact: 12/12/2018
Next Scheduled EDR Contact: 03/25/2019
Data Release Frequency: Annually

LUST SAN MATEO: Fuel Leak List

A listing of leaking underground storage tank sites located in San Mateo county.

Date of Government Version: 09/18/2018
Date Data Arrived at EDR: 09/20/2018
Date Made Active in Reports: 10/17/2018
Number of Days to Update: 27

Source: San Mateo County Environmental Health Services Division
Telephone: 650-363-1921
Last EDR Contact: 09/10/2018
Next Scheduled EDR Contact: 12/24/2018
Data Release Frequency: Semi-Annually

SANTA BARBARA COUNTY:

CUPA SANTA BARBARA: CUPA Facility Listing

CUPA Program Listing from the Environmental Health Services division.

Date of Government Version: 09/08/2011
Date Data Arrived at EDR: 09/09/2011
Date Made Active in Reports: 10/07/2011
Number of Days to Update: 28

Source: Santa Barbara County Public Health Department
Telephone: 805-686-8167
Last EDR Contact: 11/14/2018
Next Scheduled EDR Contact: 03/04/2019
Data Release Frequency: Varies

SANTA CLARA COUNTY:

GOVERNMENT RECORDS SEARCHED / DATA CURRENCY TRACKING

CUPA SANTA CLARA: Cupa Facility List Cupa facility list

Date of Government Version: 11/16/2018
Date Data Arrived at EDR: 11/16/2018
Date Made Active in Reports: 12/13/2018
Number of Days to Update: 27

Source: Department of Environmental Health
Telephone: 408-918-1973
Last EDR Contact: 11/14/2018
Next Scheduled EDR Contact: 03/04/2019
Data Release Frequency: Varies

HIST LUST SANTA CLARA: HIST LUST - Fuel Leak Site Activity Report

A listing of open and closed leaking underground storage tanks. This listing is no longer updated by the county.
Leaking underground storage tanks are now handled by the Department of Environmental Health.

Date of Government Version: 03/29/2005
Date Data Arrived at EDR: 03/30/2005
Date Made Active in Reports: 04/21/2005
Number of Days to Update: 22

Source: Santa Clara Valley Water District
Telephone: 408-265-2600
Last EDR Contact: 03/23/2009
Next Scheduled EDR Contact: 06/22/2009
Data Release Frequency: No Update Planned

LUST SANTA CLARA: LOP Listing

A listing of leaking underground storage tanks located in Santa Clara county.

Date of Government Version: 03/03/2014
Date Data Arrived at EDR: 03/05/2014
Date Made Active in Reports: 03/18/2014
Number of Days to Update: 13

Source: Department of Environmental Health
Telephone: 408-918-3417
Last EDR Contact: 11/21/2018
Next Scheduled EDR Contact: 03/11/2019
Data Release Frequency: Annually

SAN JOSE HAZMAT: Hazardous Material Facilities

Hazardous material facilities, including underground storage tank sites.

Date of Government Version: 11/01/2018
Date Data Arrived at EDR: 11/06/2018
Date Made Active in Reports: 12/14/2018
Number of Days to Update: 38

Source: City of San Jose Fire Department
Telephone: 408-535-7694
Last EDR Contact: 11/01/2018
Next Scheduled EDR Contact: 02/18/2019
Data Release Frequency: Annually

SANTA CRUZ COUNTY:

CUPA SANTA CRUZ: CUPA Facility List CUPA facility listing.

Date of Government Version: 01/21/2017
Date Data Arrived at EDR: 02/22/2017
Date Made Active in Reports: 05/23/2017
Number of Days to Update: 30

Source: Santa Cruz County Environmental Health
Telephone: 831-464-2761
Last EDR Contact: 11/14/2018
Next Scheduled EDR Contact: 03/04/2019
Data Release Frequency: Varies

SHASTA COUNTY:

CUPA SHASTA: CUPA Facility List Cupa Facility List.

Date of Government Version: 06/15/2017
Date Data Arrived at EDR: 06/19/2017
Date Made Active in Reports: 08/09/2017
Number of Days to Update: 51

Source: Shasta County Department of Resource Management
Telephone: 530-225-5789
Last EDR Contact: 11/14/2018
Next Scheduled EDR Contact: 03/04/2019
Data Release Frequency: Varies

SOLANO COUNTY:

GOVERNMENT RECORDS SEARCHED / DATA CURRENCY TRACKING

LUST SOLANO: Leaking Underground Storage Tanks

A listing of leaking underground storage tank sites located in Solano county.

Date of Government Version: 08/29/2018
Date Data Arrived at EDR: 09/04/2018
Date Made Active in Reports: 10/17/2018
Number of Days to Update: 43

Source: Solano County Department of Environmental Management
Telephone: 707-784-6770
Last EDR Contact: 11/29/2018
Next Scheduled EDR Contact: 03/18/2019
Data Release Frequency: Quarterly

UST SOLANO: Underground Storage Tanks

Underground storage tank sites located in Solano county.

Date of Government Version: 11/29/2018
Date Data Arrived at EDR: 12/04/2018
Date Made Active in Reports: 12/14/2018
Number of Days to Update: 10

Source: Solano County Department of Environmental Management
Telephone: 707-784-6770
Last EDR Contact: 11/29/2018
Next Scheduled EDR Contact: 03/18/2019
Data Release Frequency: Quarterly

SONOMA COUNTY:

CUPA SONOMA: Cupa Facility List

Cupa Facility list

Date of Government Version: 09/24/2018
Date Data Arrived at EDR: 09/25/2018
Date Made Active in Reports: 10/16/2018
Number of Days to Update: 21

Source: County of Sonoma Fire & Emergency Services Department
Telephone: 707-565-1174
Last EDR Contact: 12/19/2018
Next Scheduled EDR Contact: 04/08/2019
Data Release Frequency: Varies

LUST SONOMA: Leaking Underground Storage Tank Sites

A listing of leaking underground storage tank sites located in Sonoma county.

Date of Government Version: 10/02/2018
Date Data Arrived at EDR: 10/04/2018
Date Made Active in Reports: 10/25/2018
Number of Days to Update: 21

Source: Department of Health Services
Telephone: 707-565-6565
Last EDR Contact: 12/19/2018
Next Scheduled EDR Contact: 04/08/2019
Data Release Frequency: Quarterly

STANISLAUS COUNTY:

CUPA STANISLAUS: CUPA Facility List

Cupa facility list

Date of Government Version: 08/14/2018
Date Data Arrived at EDR: 08/16/2018
Date Made Active in Reports: 08/24/2018
Number of Days to Update: 8

Source: Stanislaus County Department of Environmental Protection
Telephone: 209-525-6751
Last EDR Contact: 10/15/2018
Next Scheduled EDR Contact: 01/28/2019
Data Release Frequency: Varies

SUTTER COUNTY:

UST SUTTER: Underground Storage Tanks

Underground storage tank sites located in Sutter county.

Date of Government Version: 09/18/2018
Date Data Arrived at EDR: 09/20/2018
Date Made Active in Reports: 10/25/2018
Number of Days to Update: 35

Source: Sutter County Department of Agriculture
Telephone: 530-822-7500
Last EDR Contact: 11/29/2018
Next Scheduled EDR Contact: 03/18/2019
Data Release Frequency: Semi-Annually

TEHAMA COUNTY:

GOVERNMENT RECORDS SEARCHED / DATA CURRENCY TRACKING

CUPA TEHAMA: CUPA Facility List Cupa facilities

Date of Government Version: 07/17/2018
Date Data Arrived at EDR: 08/02/2018
Date Made Active in Reports: 09/07/2018
Number of Days to Update: 36

Source: Tehama County Department of Environmental Health
Telephone: 530-527-8020
Last EDR Contact: 12/12/2018
Next Scheduled EDR Contact: 02/18/2019
Data Release Frequency: Varies

TRINITY COUNTY:

CUPA TRINITY: CUPA Facility List Cupa facility list

Date of Government Version: 10/22/2018
Date Data Arrived at EDR: 10/25/2018
Date Made Active in Reports: 11/14/2018
Number of Days to Update: 20

Source: Department of Toxic Substances Control
Telephone: 760-352-0381
Last EDR Contact: 10/22/2018
Next Scheduled EDR Contact: 02/04/2019
Data Release Frequency: Varies

TULARE COUNTY:

CUPA TULARE: CUPA Facility List Cupa program facilities

Date of Government Version: 09/13/2018
Date Data Arrived at EDR: 09/14/2018
Date Made Active in Reports: 09/19/2018
Number of Days to Update: 5

Source: Tulare County Environmental Health Services Division
Telephone: 559-624-7400
Last EDR Contact: 11/29/2018
Next Scheduled EDR Contact: 02/18/2019
Data Release Frequency: Varies

TUOLUMNE COUNTY:

CUPA TUOLUMNE: CUPA Facility List Cupa facility list

Date of Government Version: 04/23/2018
Date Data Arrived at EDR: 04/25/2018
Date Made Active in Reports: 06/25/2018
Number of Days to Update: 61

Source: Division of Environmental Health
Telephone: 209-533-5633
Last EDR Contact: 10/22/2018
Next Scheduled EDR Contact: 02/04/2019
Data Release Frequency: Varies

VENTURA COUNTY:

BWT VENTURA: Business Plan, Hazardous Waste Producers, and Operating Underground Tanks The BWT list indicates by site address whether the Environmental Health Division has Business Plan (B), Waste Producer (W), and/or Underground Tank (T) information.

Date of Government Version: 09/26/2018
Date Data Arrived at EDR: 10/25/2018
Date Made Active in Reports: 11/30/2018
Number of Days to Update: 36

Source: Ventura County Environmental Health Division
Telephone: 805-654-2813
Last EDR Contact: 10/22/2018
Next Scheduled EDR Contact: 02/04/2019
Data Release Frequency: Quarterly

LF VENTURA: Inventory of Illegal Abandoned and Inactive Sites Ventura County Inventory of Closed, Illegal Abandoned, and Inactive Sites.

GOVERNMENT RECORDS SEARCHED / DATA CURRENCY TRACKING

Date of Government Version: 12/01/2011
Date Data Arrived at EDR: 12/01/2011
Date Made Active in Reports: 01/19/2012
Number of Days to Update: 49

Source: Environmental Health Division
Telephone: 805-654-2813
Last EDR Contact: 12/26/2018
Next Scheduled EDR Contact: 04/15/2019
Data Release Frequency: Annually

LUST VENTURA: Listing of Underground Tank Cleanup Sites
Ventura County Underground Storage Tank Cleanup Sites (LUST).

Date of Government Version: 05/29/2008
Date Data Arrived at EDR: 06/24/2008
Date Made Active in Reports: 07/31/2008
Number of Days to Update: 37

Source: Environmental Health Division
Telephone: 805-654-2813
Last EDR Contact: 11/07/2018
Next Scheduled EDR Contact: 02/25/2019
Data Release Frequency: Quarterly

MED WASTE VENTURA: Medical Waste Program List

To protect public health and safety and the environment from potential exposure to disease causing agents, the Environmental Health Division Medical Waste Program regulates the generation, handling, storage, treatment and disposal of medical waste throughout the County.

Date of Government Version: 09/25/2018
Date Data Arrived at EDR: 10/25/2018
Date Made Active in Reports: 11/30/2018
Number of Days to Update: 36

Source: Ventura County Resource Management Agency
Telephone: 805-654-2813
Last EDR Contact: 10/22/2018
Next Scheduled EDR Contact: 02/04/2019
Data Release Frequency: Quarterly

UST VENTURA: Underground Tank Closed Sites List

Ventura County Operating Underground Storage Tank Sites (UST)/Underground Tank Closed Sites List.

Date of Government Version: 09/04/2018
Date Data Arrived at EDR: 09/12/2018
Date Made Active in Reports: 10/04/2018
Number of Days to Update: 22

Source: Environmental Health Division
Telephone: 805-654-2813
Last EDR Contact: 12/12/2018
Next Scheduled EDR Contact: 03/25/2019
Data Release Frequency: Quarterly

YOLO COUNTY:

UST YOLO: Underground Storage Tank Comprehensive Facility Report

Underground storage tank sites located in Yolo county.

Date of Government Version: 10/15/2018
Date Data Arrived at EDR: 10/19/2018
Date Made Active in Reports: 11/05/2018
Number of Days to Update: 17

Source: Yolo County Department of Health
Telephone: 530-666-8646
Last EDR Contact: 12/26/2018
Next Scheduled EDR Contact: 04/15/2019
Data Release Frequency: Annually

YUBA COUNTY:

CUPA YUBA: CUPA Facility List

CUPA facility listing for Yuba County.

Date of Government Version: 11/05/2018
Date Data Arrived at EDR: 11/07/2018
Date Made Active in Reports: 11/14/2018
Number of Days to Update: 7

Source: Yuba County Environmental Health Department
Telephone: 530-749-7523
Last EDR Contact: 10/25/2018
Next Scheduled EDR Contact: 02/11/2019
Data Release Frequency: Varies

GOVERNMENT RECORDS SEARCHED / DATA CURRENCY TRACKING

OTHER DATABASE(S)

Depending on the geographic area covered by this report, the data provided in these specialty databases may or may not be complete. For example, the existence of wetlands information data in a specific report does not mean that all wetlands in the area covered by the report are included. Moreover, the absence of any reported wetlands information does not necessarily mean that wetlands do not exist in the area covered by the report.

CT MANIFEST: Hazardous Waste Manifest Data

Facility and manifest data. Manifest is a document that lists and tracks hazardous waste from the generator through transporters to a tsd facility.

Date of Government Version: 11/12/2018
Date Data Arrived at EDR: 11/14/2018
Date Made Active in Reports: 12/04/2018
Number of Days to Update: 20

Source: Department of Energy & Environmental Protection
Telephone: 860-424-3375
Last EDR Contact: 11/14/2018
Next Scheduled EDR Contact: 02/25/2019
Data Release Frequency: No Update Planned

NJ MANIFEST: Manifest Information

Hazardous waste manifest information.

Date of Government Version: 12/31/2017
Date Data Arrived at EDR: 07/13/2018
Date Made Active in Reports: 08/01/2018
Number of Days to Update: 19

Source: Department of Environmental Protection
Telephone: N/A
Last EDR Contact: 10/09/2018
Next Scheduled EDR Contact: 01/21/2019
Data Release Frequency: Annually

NY MANIFEST: Facility and Manifest Data

Manifest is a document that lists and tracks hazardous waste from the generator through transporters to a TSD facility.

Date of Government Version: 10/01/2018
Date Data Arrived at EDR: 10/31/2018
Date Made Active in Reports: 12/20/2018
Number of Days to Update: 50

Source: Department of Environmental Conservation
Telephone: 518-402-8651
Last EDR Contact: 10/31/2018
Next Scheduled EDR Contact: 02/11/2019
Data Release Frequency: Quarterly

PA MANIFEST: Manifest Information

Hazardous waste manifest information.

Date of Government Version: 12/31/2017
Date Data Arrived at EDR: 10/23/2018
Date Made Active in Reports: 11/27/2018
Number of Days to Update: 35

Source: Department of Environmental Protection
Telephone: 717-783-8990
Last EDR Contact: 10/15/2018
Next Scheduled EDR Contact: 01/28/2019
Data Release Frequency: Annually

RI MANIFEST: Manifest information

Hazardous waste manifest information

Date of Government Version: 12/31/2017
Date Data Arrived at EDR: 02/23/2018
Date Made Active in Reports: 04/09/2018
Number of Days to Update: 45

Source: Department of Environmental Management
Telephone: 401-222-2797
Last EDR Contact: 11/16/2018
Next Scheduled EDR Contact: 03/04/2019
Data Release Frequency: Annually

WI MANIFEST: Manifest Information

Hazardous waste manifest information.

Date of Government Version: 12/31/2017
Date Data Arrived at EDR: 06/15/2018
Date Made Active in Reports: 07/09/2018
Number of Days to Update: 24

Source: Department of Natural Resources
Telephone: N/A
Last EDR Contact: 12/07/2018
Next Scheduled EDR Contact: 03/25/2019
Data Release Frequency: Annually

GOVERNMENT RECORDS SEARCHED / DATA CURRENCY TRACKING

Oil/Gas Pipelines

Source: PennWell Corporation

Petroleum Bundle (Crude Oil, Refined Products, Petrochemicals, Gas Liquids (LPG/NGL), and Specialty Gases (Miscellaneous)) N = Natural Gas Bundle (Natural Gas, Gas Liquids (LPG/NGL), and Specialty Gases (Miscellaneous)). This map includes information copyrighted by PennWell Corporation. This information is provided on a best effort basis and PennWell Corporation does not guarantee its accuracy nor warrant its fitness for any particular purpose. Such information has been reprinted with the permission of PennWell.

Electric Power Transmission Line Data

Source: PennWell Corporation

This map includes information copyrighted by PennWell Corporation. This information is provided on a best effort basis and PennWell Corporation does not guarantee its accuracy nor warrant its fitness for any particular purpose. Such information has been reprinted with the permission of PennWell.

Sensitive Receptors: There are individuals deemed sensitive receptors due to their fragile immune systems and special sensitivity to environmental discharges. These sensitive receptors typically include the elderly, the sick, and children. While the location of all sensitive receptors cannot be determined, EDR indicates those buildings and facilities - schools, daycares, hospitals, medical centers, and nursing homes - where individuals who are sensitive receptors are likely to be located.

AHA Hospitals:

Source: American Hospital Association, Inc.

Telephone: 312-280-5991

The database includes a listing of hospitals based on the American Hospital Association's annual survey of hospitals.

Medical Centers: Provider of Services Listing

Source: Centers for Medicare & Medicaid Services

Telephone: 410-786-3000

A listing of hospitals with Medicare provider number, produced by Centers of Medicare & Medicaid Services, a federal agency within the U.S. Department of Health and Human Services.

Nursing Homes

Source: National Institutes of Health

Telephone: 301-594-6248

Information on Medicare and Medicaid certified nursing homes in the United States.

Public Schools

Source: National Center for Education Statistics

Telephone: 202-502-7300

The National Center for Education Statistics' primary database on elementary and secondary public education in the United States. It is a comprehensive, annual, national statistical database of all public elementary and secondary schools and school districts, which contains data that are comparable across all states.

Private Schools

Source: National Center for Education Statistics

Telephone: 202-502-7300

The National Center for Education Statistics' primary database on private school locations in the United States.

Daycare Centers: Licensed Facilities

Source: Department of Social Services

Telephone: 916-657-4041

Flood Zone Data: This data was obtained from the Federal Emergency Management Agency (FEMA). It depicts 100-year and 500-year flood zones as defined by FEMA. It includes the National Flood Hazard Layer (NFHL) which incorporates Flood Insurance Rate Map (FIRM) data and Q3 data from FEMA in areas not covered by NFHL.

Source: FEMA

Telephone: 877-336-2627

Date of Government Version: 2003, 2015

NWI: National Wetlands Inventory. This data, available in select counties across the country, was obtained by EDR in 2002, 2005 and 2010 from the U.S. Fish and Wildlife Service.

State Wetlands Data: Wetland Inventory

Source: Department of Fish and Wildlife

Telephone: 916-445-0411

GOVERNMENT RECORDS SEARCHED / DATA CURRENCY TRACKING

Current USGS 7.5 Minute Topographic Map
Source: U.S. Geological Survey

STREET AND ADDRESS INFORMATION

© 2015 TomTom North America, Inc. All rights reserved. This material is proprietary and the subject of copyright protection and other intellectual property rights owned by or licensed to Tele Atlas North America, Inc. The use of this material is subject to the terms of a license agreement. You will be held liable for any unauthorized copying or disclosure of this material.

GEOCHECK[®] - PHYSICAL SETTING SOURCE ADDENDUM

TARGET PROPERTY ADDRESS

SUNRISE ENCINO SITE
NOT REPORTED
ENCINO, CA 91316

TARGET PROPERTY COORDINATES

Latitude (North):	34.160806 - 34° 9' 38.90"
Longitude (West):	118.504763 - 118° 30' 17.15"
Universal Transverse Mercator:	Zone 11
UTM X (Meters):	361291.7
UTM Y (Meters):	3780814.0
Elevation:	785 ft. above sea level

USGS TOPOGRAPHIC MAP

Target Property Map:	5630737 CANOGA PARK, CA
Version Date:	2012
Northeast Map:	5630789 VAN NUYS, CA
Version Date:	2012

EDR's GeoCheck Physical Setting Source Addendum is provided to assist the environmental professional in forming an opinion about the impact of potential contaminant migration.

Assessment of the impact of contaminant migration generally has two principle investigative components:

1. Groundwater flow direction, and
2. Groundwater flow velocity.

Groundwater flow direction may be impacted by surface topography, hydrology, hydrogeology, characteristics of the soil, and nearby wells. Groundwater flow velocity is generally impacted by the nature of the geologic strata.

GEOCHECK® - PHYSICAL SETTING SOURCE SUMMARY

GROUNDWATER FLOW DIRECTION INFORMATION

Groundwater flow direction for a particular site is best determined by a qualified environmental professional using site-specific well data. If such data is not reasonably ascertainable, it may be necessary to rely on other sources of information, such as surface topographic information, hydrologic information, hydrogeologic data collected on nearby properties, and regional groundwater flow information (from deep aquifers).

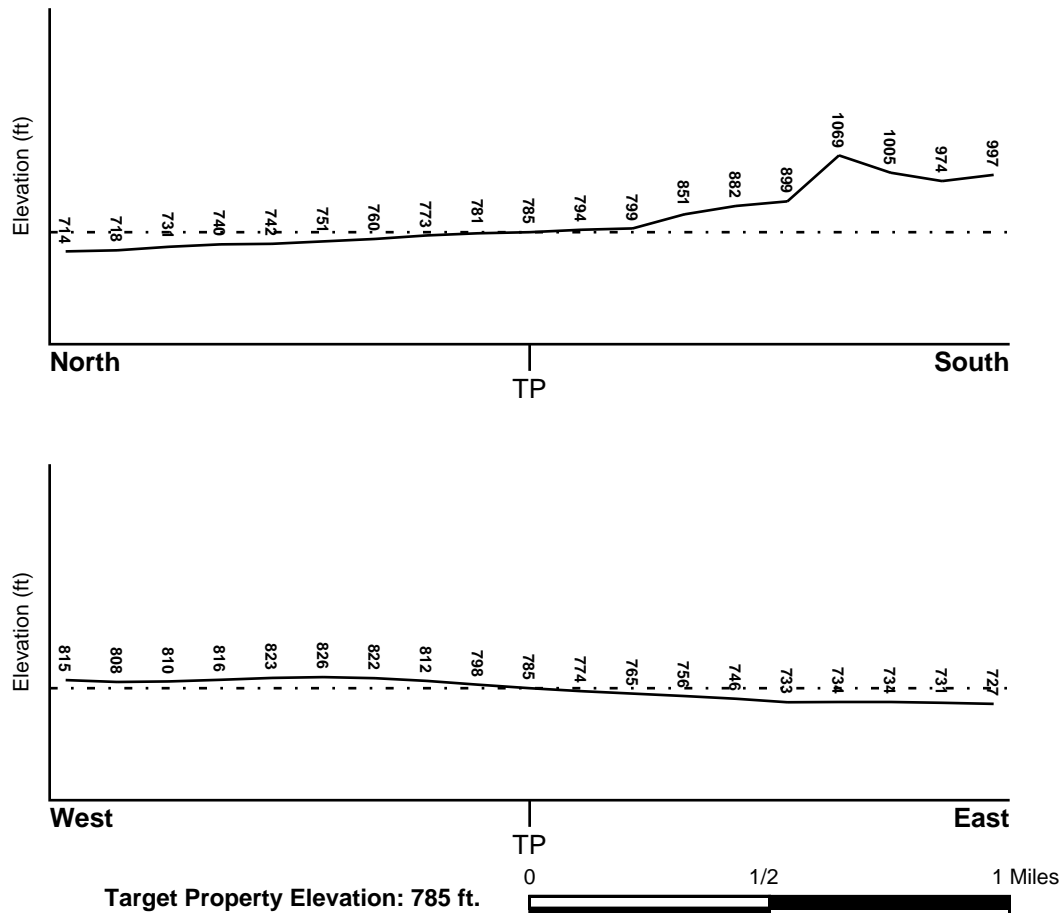
TOPOGRAPHIC INFORMATION

Surface topography may be indicative of the direction of surficial groundwater flow. This information can be used to assist the environmental professional in forming an opinion about the impact of nearby contaminated properties or, should contamination exist on the target property, what downgradient sites might be impacted.

TARGET PROPERTY TOPOGRAPHY

General Topographic Gradient: General NE

SURROUNDING TOPOGRAPHY: ELEVATION PROFILES



Source: Topography has been determined from the USGS 7.5' Digital Elevation Model and should be evaluated on a relative (not an absolute) basis. Relative elevation information between sites of close proximity should be field verified.

GEOCHECK® - PHYSICAL SETTING SOURCE SUMMARY

HYDROLOGIC INFORMATION

Surface water can act as a hydrologic barrier to groundwater flow. Such hydrologic information can be used to assist the environmental professional in forming an opinion about the impact of nearby contaminated properties or, should contamination exist on the target property, what downgradient sites might be impacted.

Refer to the Physical Setting Source Map following this summary for hydrologic information (major waterways and bodies of water).

FEMA FLOOD ZONE

<u>Flood Plain Panel at Target Property</u>	<u>FEMA Source Type</u>
06037C1295F	FEMA FIRM Flood data
<u>Additional Panels in search area:</u>	<u>FEMA Source Type</u>
06037C1315F	FEMA FIRM Flood data

NATIONAL WETLAND INVENTORY

<u>NWI Quad at Target Property</u>	<u>NWI Electronic Data Coverage</u>
CANOGA PARK	YES - refer to the Overview Map and Detail Map

HYDROGEOLOGIC INFORMATION

Hydrogeologic information obtained by installation of wells on a specific site can often be an indicator of groundwater flow direction in the immediate area. Such hydrogeologic information can be used to assist the environmental professional in forming an opinion about the impact of nearby contaminated properties or, should contamination exist on the target property, what downgradient sites might be impacted.

Site-Specific Hydrogeological Data*:

Search Radius:	1.25 miles
Status:	Not found

AQUIFLOW®

Search Radius: 1.000 Mile.

EDR has developed the AQUIFLOW Information System to provide data on the general direction of groundwater flow at specific points. EDR has reviewed reports submitted by environmental professionals to regulatory authorities at select sites and has extracted the date of the report, groundwater flow direction as determined hydrogeologically, and the depth to water table.

<u>MAP ID</u>	<u>LOCATION FROM TP</u>	<u>GENERAL DIRECTION GROUNDWATER FLOW</u>
Not Reported		

GEOCHECK® - PHYSICAL SETTING SOURCE SUMMARY

GROUNDWATER FLOW VELOCITY INFORMATION

Groundwater flow velocity information for a particular site is best determined by a qualified environmental professional using site specific geologic and soil strata data. If such data are not reasonably ascertainable, it may be necessary to rely on other sources of information, including geologic age identification, rock stratigraphic unit and soil characteristics data collected on nearby properties and regional soil information. In general, contaminant plumes move more quickly through sandy-gravelly types of soils than silty-clayey types of soils.

GEOLOGIC INFORMATION IN GENERAL AREA OF TARGET PROPERTY

Geologic information can be used by the environmental professional in forming an opinion about the relative speed at which contaminant migration may be occurring.

ROCK STRATIGRAPHIC UNIT

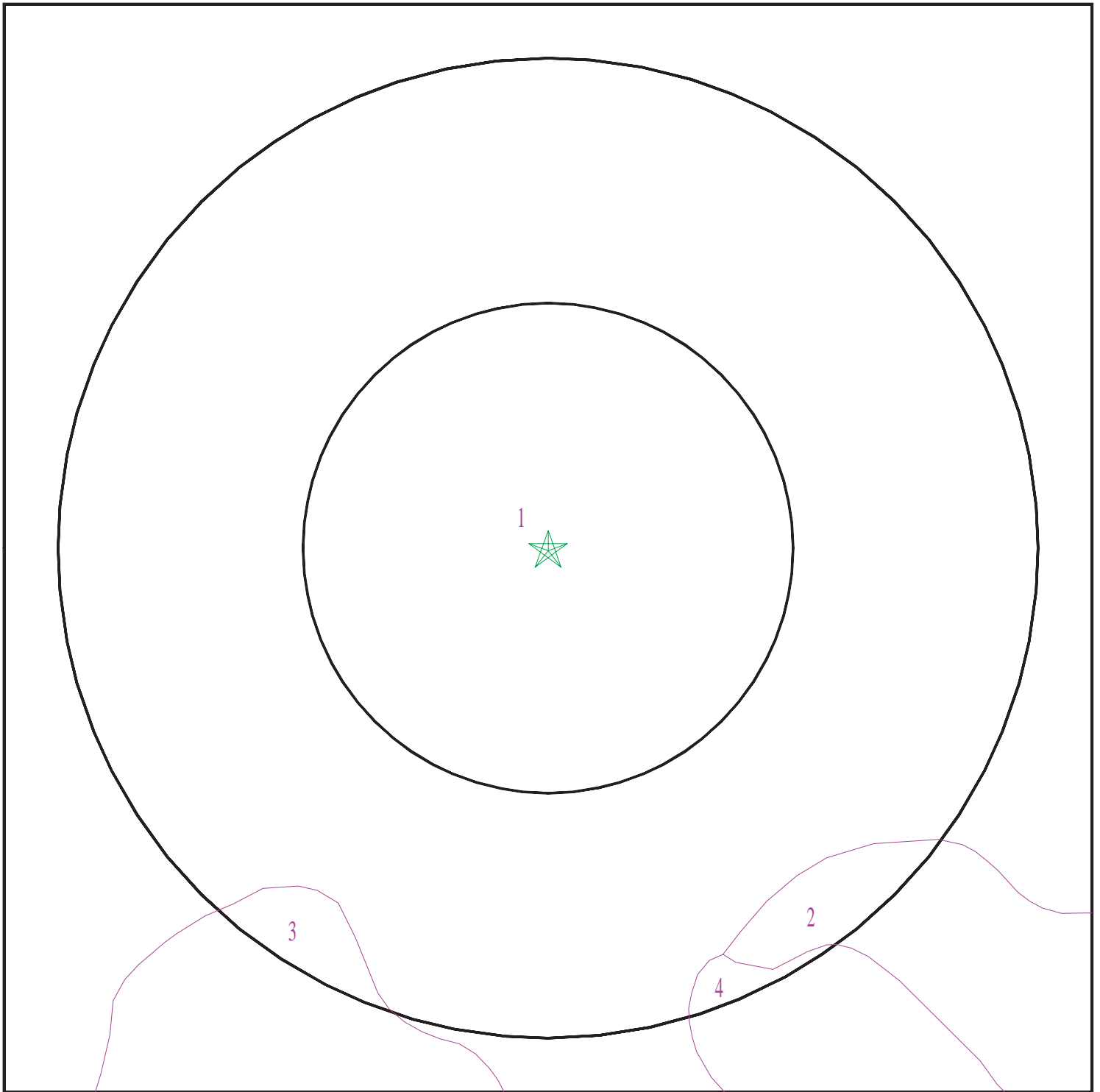
Era:	Cenozoic
System:	Tertiary
Series:	Miocene
Code:	Tm (decoded above as Era, System & Series)

GEOLOGIC AGE IDENTIFICATION

Category: Stratified Sequence

Geologic Age and Rock Stratigraphic Unit Source: P.G. Schruben, R.E. Arndt and W.J. Bawiec, Geology of the Conterminous U.S. at 1:2,500,000 Scale - a digital representation of the 1974 P.B. King and H.M. Beikman Map, USGS Digital Data Series DDS - 11 (1994).

SSURGO SOIL MAP - 5526257.2s



- ★ Target Property
- ∕ SSURGO Soil
- ∕ Water

0 1/16 1/8 1/4 Miles



SITE NAME: Sunrise Encino Site
ADDRESS: Not Reported
Encino CA 91316
LAT/LONG: 34.160806 / 118.504763

CLIENT: Group Delta Consultants
CONTACT: Natalia Delgadillo
INQUIRY #: 5526257.2s
DATE: January 04, 2019 2:23 pm

GEOCHECK® - PHYSICAL SETTING SOURCE SUMMARY

DOMINANT SOIL COMPOSITION IN GENERAL AREA OF TARGET PROPERTY

The U.S. Department of Agriculture's (USDA) Soil Conservation Service (SCS) leads the National Cooperative Soil Survey (NCSS) and is responsible for collecting, storing, maintaining and distributing soil survey information for privately owned lands in the United States. A soil map in a soil survey is a representation of soil patterns in a landscape. The following information is based on Soil Conservation Service SSURGO data.

Soil Map ID: 1

Soil Component Name: Capistrano

Soil Surface Texture: fine sandy loam

Hydrologic Group: Not reported

Soil Drainage Class:
Hydric Status: Not hydric

Corrosion Potential - Uncoated Steel: High

Depth to Bedrock Min: > 0 inches

Depth to Watertable Min: > 0 inches

Soil Layer Information							
Layer	Boundary		Soil Texture Class	Classification		Saturated hydraulic conductivity micro m/sec	Soil Reaction (pH)
	Upper	Lower		AASHTO Group	Unified Soil		
1	0 inches	40 inches	fine sandy loam	Silt-Clay Materials (more than 35 pct. passing No. 200), Silty Soils.	FINE-GRAINED SOILS, Silts and Clays (liquid limit less than 50%), silt.	Max: 14 Min: 4	Max: 8.4 Min: 6.6
2	40 inches	72 inches	loam	Silt-Clay Materials (more than 35 pct. passing No. 200), Silty Soils.	FINE-GRAINED SOILS, Silts and Clays (liquid limit less than 50%), silt.	Max: 14 Min: 4	Max: 8.4 Min: 6.6

Soil Map ID: 2

Soil Component Name: Cropley

Soil Surface Texture: clay

Hydrologic Group: Not reported

Soil Drainage Class:

GEOCHECK® - PHYSICAL SETTING SOURCE SUMMARY

Hydric Status: Partially hydric

Corrosion Potential - Uncoated Steel: High

Depth to Bedrock Min: > 0 inches

Depth to Watertable Min: > 0 inches

Soil Layer Information							
Layer	Boundary		Soil Texture Class	Classification		Saturated hydraulic conductivity micro m/sec	Soil Reaction (pH)
	Upper	Lower		AASHTO Group	Unified Soil		
1	0 inches	35 inches	clay	Silt-Clay Materials (more than 35 pct. passing No. 200), Clayey Soils.	FINE-GRAINED SOILS, Silts and Clays (liquid limit 50% or more), Fat Clay.	Max: 1.4 Min: 0.42	Max: 8.4 Min: 7.4
2	35 inches	64 inches	clay	Silt-Clay Materials (more than 35 pct. passing No. 200), Clayey Soils.	FINE-GRAINED SOILS, Silts and Clays (liquid limit 50% or more), Fat Clay.	Max: 1.4 Min: 0.42	Max: 8.4 Min: 7.4

Soil Map ID: 3

Soil Component Name: Xerorthents

Soil Surface Texture: variable

Hydrologic Group: Class C - Slow infiltration rates. Soils with layers impeding downward movement of water, or soils with moderately fine or fine textures.

Soil Drainage Class: Well drained

Hydric Status: Partially hydric

Corrosion Potential - Uncoated Steel: Not Reported

Depth to Bedrock Min: > 89 inches

Depth to Watertable Min: > 0 inches

GEOCHECK® - PHYSICAL SETTING SOURCE SUMMARY

Soil Layer Information							
	Boundary			Classification		Saturated hydraulic conductivity micro m/sec	Soil Reaction (pH)
Layer	Upper	Lower	Soil Texture Class	AASHTO Group	Unified Soil		
1	0 inches	59 inches	variable	Not reported	Not reported	Max: Min:	Max: Min:
2	59 inches	64 inches	unweathered bedrock	Not reported	Not reported	Max: Min:	Max: Min:

Soil Map ID: 4

Soil Component Name: Balcom

Soil Surface Texture: silty clay loam

Hydrologic Group: Class B - Moderate infiltration rates. Deep and moderately deep, moderately well and well drained soils with moderately coarse textures.

Soil Drainage Class: Well drained

Hydric Status: Not hydric

Corrosion Potential - Uncoated Steel: Moderate

Depth to Bedrock Min: > 0 inches

Depth to Watertable Min: > 0 inches

Soil Layer Information							
	Boundary			Classification		Saturated hydraulic conductivity micro m/sec	Soil Reaction (pH)
Layer	Upper	Lower	Soil Texture Class	AASHTO Group	Unified Soil		
1	0 inches	37 inches	silty clay loam	Silt-Clay Materials (more than 35 pct. passing No. 200), Clayey Soils.	Not reported	Max: Min:	Max: Min:
2	37 inches	40 inches	weathered bedrock	Silt-Clay Materials (more than 35 pct. passing No. 200), Clayey Soils.	Not reported	Max: Min:	Max: Min:

GEOCHECK® - PHYSICAL SETTING SOURCE SUMMARY

LOCAL / REGIONAL WATER AGENCY RECORDS

EDR Local/Regional Water Agency records provide water well information to assist the environmental professional in assessing sources that may impact ground water flow direction, and in forming an opinion about the impact of contaminant migration on nearby drinking water wells.

WELL SEARCH DISTANCE INFORMATION

<u>DATABASE</u>	<u>SEARCH DISTANCE (miles)</u>
Federal USGS	1.000
Federal FRDS PWS	Nearest PWS within 0.001 miles
State Database	1.000

FEDERAL USGS WELL INFORMATION

<u>MAP ID</u>	<u>WELL ID</u>	<u>LOCATION FROM TP</u>
No Wells Found		

FEDERAL FRDS PUBLIC WATER SUPPLY SYSTEM INFORMATION

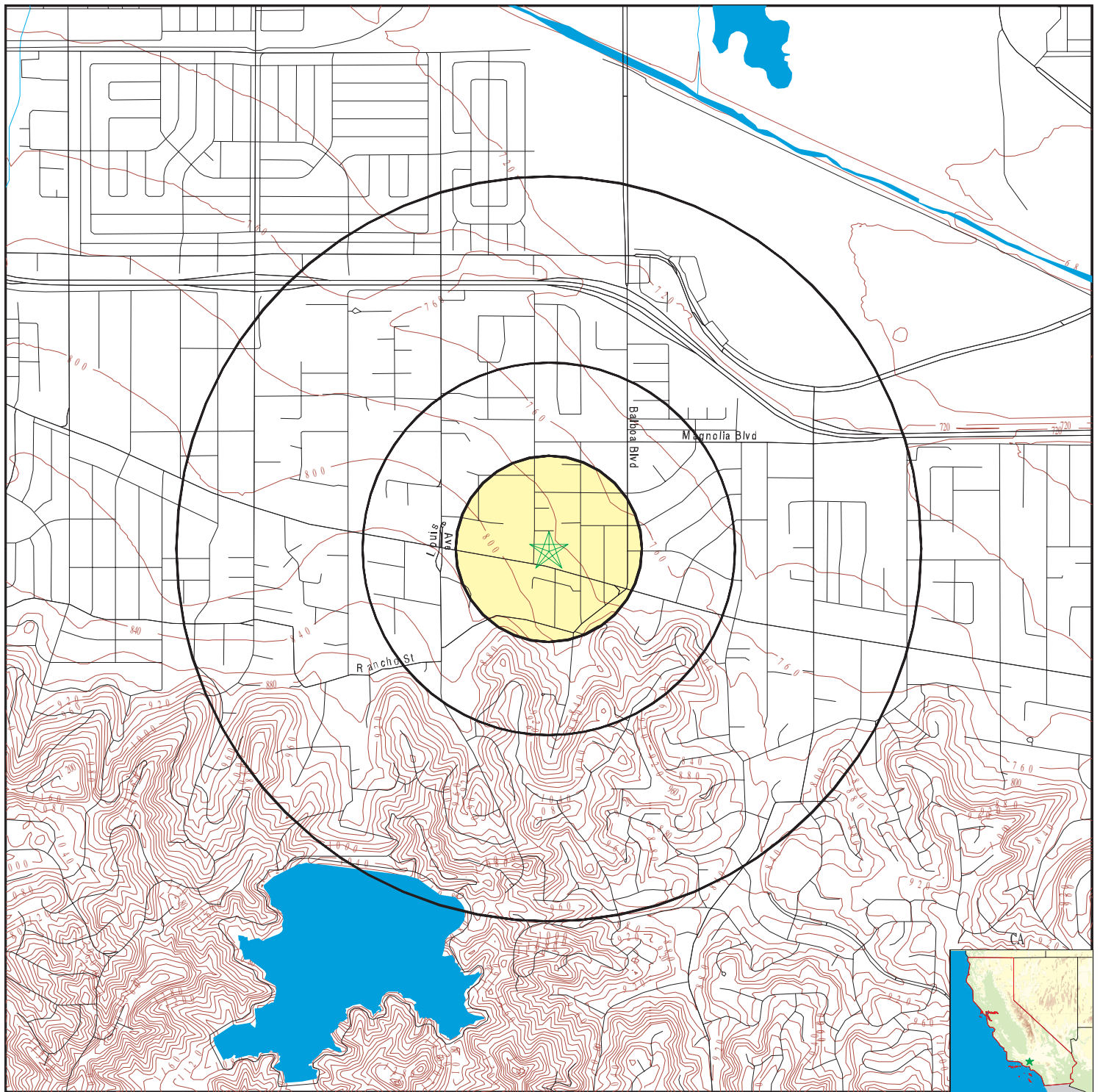
<u>MAP ID</u>	<u>WELL ID</u>	<u>LOCATION FROM TP</u>
No PWS System Found		

Note: PWS System location is not always the same as well location.

STATE DATABASE WELL INFORMATION

<u>MAP ID</u>	<u>WELL ID</u>	<u>LOCATION FROM TP</u>
No Wells Found		

PHYSICAL SETTING SOURCE MAP - 5526257.2s



- County Boundary
- Major Roads
- Contour Lines
- Earthquake Fault Lines
- Earthquake epicenter, Richter 5 or greater
- Water Wells
- Public Water Supply Wells
- Cluster of Multiple Icons

- Groundwater Flow Direction
- Indeterminate Groundwater Flow at Location
- Groundwater Flow Varies at Location
- Closest Hydrogeological Data
- Oil, gas or related wells

SITE NAME: Sunrise Encino Site
 ADDRESS: Not Reported
 Encino CA 91316
 LAT/LONG: 34.160806 / 118.504763

CLIENT: Group Delta Consultants
 CONTACT: Natalia Delgadillo
 INQUIRY #: 5526257.2s
 DATE: January 04, 2019 2:22 pm

GEOCHECK® - PHYSICAL SETTING SOURCE MAP FINDINGS RADON

AREA RADON INFORMATION

State Database: CA Radon

Radon Test Results

Zipcode	Num Tests	> 4 pCi/L
91316	209	62

Federal EPA Radon Zone for LOS ANGELES County: 2

Note: Zone 1 indoor average level > 4 pCi/L.
: Zone 2 indoor average level \geq 2 pCi/L and \leq 4 pCi/L.
: Zone 3 indoor average level < 2 pCi/L.

Federal Area Radon Information for Zip Code: 91316

Number of sites tested: 2

Area	Average Activity	% <4 pCi/L	% 4-20 pCi/L	% >20 pCi/L
Living Area - 1st Floor	4.250 pCi/L	50%	50%	0%
Living Area - 2nd Floor	Not Reported	Not Reported	Not Reported	Not Reported
Basement	Not Reported	Not Reported	Not Reported	Not Reported

PHYSICAL SETTING SOURCE RECORDS SEARCHED

TOPOGRAPHIC INFORMATION

USGS 7.5' Digital Elevation Model (DEM)

Source: United States Geologic Survey

EDR acquired the USGS 7.5' Digital Elevation Model in 2002 and updated it in 2006. The 7.5 minute DEM corresponds to the USGS 1:24,000- and 1:25,000-scale topographic quadrangle maps. The DEM provides elevation data with consistent elevation units and projection.

Current USGS 7.5 Minute Topographic Map

Source: U.S. Geological Survey

HYDROLOGIC INFORMATION

Flood Zone Data: This data was obtained from the Federal Emergency Management Agency (FEMA). It depicts 100-year and 500-year flood zones as defined by FEMA. It includes the National Flood Hazard Layer (NFHL) which incorporates Flood Insurance Rate Map (FIRM) data and Q3 data from FEMA in areas not covered by NFHL.

Source: FEMA

Telephone: 877-336-2627

Date of Government Version: 2003, 2015

NWI: National Wetlands Inventory. This data, available in select counties across the country, was obtained by EDR in 2002, 2005 and 2010 from the U.S. Fish and Wildlife Service.

State Wetlands Data: Wetland Inventory

Source: Department of Fish and Wildlife

Telephone: 916-445-0411

HYDROGEOLOGIC INFORMATION

AQUIFLOW^R Information System

Source: EDR proprietary database of groundwater flow information

EDR has developed the AQUIFLOW Information System (AIS) to provide data on the general direction of groundwater flow at specific points. EDR has reviewed reports submitted to regulatory authorities at select sites and has extracted the date of the report, hydrogeologically determined groundwater flow direction and depth to water table information.

GEOLOGIC INFORMATION

Geologic Age and Rock Stratigraphic Unit

Source: P.G. Schruben, R.E. Arndt and W.J. Bawiec, Geology of the Conterminous U.S. at 1:2,500,000 Scale - A digital representation of the 1974 P.B. King and H.M. Beikman Map, USGS Digital Data Series DDS - 11 (1994).

STATSGO: State Soil Geographic Database

Source: Department of Agriculture, Natural Resources Conservation Service (NRCS)

The U.S. Department of Agriculture's (USDA) Natural Resources Conservation Service (NRCS) leads the national Conservation Soil Survey (NCSS) and is responsible for collecting, storing, maintaining and distributing soil survey information for privately owned lands in the United States. A soil map in a soil survey is a representation of soil patterns in a landscape. Soil maps for STATSGO are compiled by generalizing more detailed (SSURGO) soil survey maps.

SSURGO: Soil Survey Geographic Database

Source: Department of Agriculture, Natural Resources Conservation Service (NRCS)

Telephone: 800-672-5559

SSURGO is the most detailed level of mapping done by the Natural Resources Conservation Service, mapping scales generally range from 1:12,000 to 1:63,360. Field mapping methods using national standards are used to construct the soil maps in the Soil Survey Geographic (SSURGO) database. SSURGO digitizing duplicates the original soil survey maps. This level of mapping is designed for use by landowners, townships and county natural resource planning and management.

PHYSICAL SETTING SOURCE RECORDS SEARCHED

LOCAL / REGIONAL WATER AGENCY RECORDS

FEDERAL WATER WELLS

PWS: Public Water Systems

Source: EPA/Office of Drinking Water

Telephone: 202-564-3750

Public Water System data from the Federal Reporting Data System. A PWS is any water system which provides water to at least 25 people for at least 60 days annually. PWSs provide water from wells, rivers and other sources.

PWS ENF: Public Water Systems Violation and Enforcement Data

Source: EPA/Office of Drinking Water

Telephone: 202-564-3750

Violation and Enforcement data for Public Water Systems from the Safe Drinking Water Information System (SDWIS) after August 1995. Prior to August 1995, the data came from the Federal Reporting Data System (FRDS).

USGS Water Wells: USGS National Water Inventory System (NWIS)

This database contains descriptive information on sites where the USGS collects or has collected data on surface water and/or groundwater. The groundwater data includes information on wells, springs, and other sources of groundwater.

STATE RECORDS

Water Well Database

Source: Department of Water Resources

Telephone: 916-651-9648

California Drinking Water Quality Database

Source: Department of Public Health

Telephone: 916-324-2319

The database includes all drinking water compliance and special studies monitoring for the state of California since 1984. It consists of over 3,200,000 individual analyses along with well and water system information.

OTHER STATE DATABASE INFORMATION

California Oil and Gas Well Locations

Source: Department of Conservation

Telephone: 916-323-1779

Oil and Gas well locations in the state.

California Earthquake Fault Lines

Source: California Division of Mines and Geology

The fault lines displayed on EDR's Topographic map are digitized quaternary fault lines prepared in 1975 by the United State Geological Survey. Additional information (also from 1975) regarding activity at specific fault lines comes from California's Preliminary Fault Activity Map prepared by the California Division of Mines and Geology.

RADON

State Database: CA Radon

Source: Department of Public Health

Telephone: 916-210-8558

Radon Database for California

Area Radon Information

Source: USGS

Telephone: 703-356-4020

The National Radon Database has been developed by the U.S. Environmental Protection Agency (USEPA) and is a compilation of the EPA/State Residential Radon Survey and the National Residential Radon Survey. The study covers the years 1986 - 1992. Where necessary data has been supplemented by information collected at private sources such as universities and research institutions.

PHYSICAL SETTING SOURCE RECORDS SEARCHED

EPA Radon Zones

Source: EPA

Telephone: 703-356-4020

Sections 307 & 309 of IRAA directed EPA to list and identify areas of U.S. with the potential for elevated indoor radon levels.

OTHER

Airport Landing Facilities: Private and public use landing facilities

Source: Federal Aviation Administration, 800-457-6656


Epicenters: World earthquake epicenters, Richter 5 or greater

Source: Department of Commerce, National Oceanic and Atmospheric Administration

California Earthquake Fault Lines: The fault lines displayed on EDR's Topographic map are digitized quaternary fault lines, prepared in 1975 by the United State Geological Survey. Additional information (also from 1975) regarding activity at specific fault lines comes from California's Preliminary Fault Activity Map prepared by the California Division of Mines and Geology.

STREET AND ADDRESS INFORMATION

© 2015 TomTom North America, Inc. All rights reserved. This material is proprietary and the subject of copyright protection and other intellectual property rights owned by or licensed to Tele Atlas North America, Inc. The use of this material is subject to the terms of a license agreement. You will be held liable for any unauthorized copying or disclosure of this material.



Sunrise Encino Site

Not Reported

Encino, CA 91316

Inquiry Number: 5526257.3

January 04, 2019

Certified Sanborn® Map Report



6 Armstrong Road, 4th floor
Shelton, CT 06484
Toll Free: 800.352.0050
www.edrnet.com

Certified Sanborn® Map Report

01/04/19

Site Name:

Sunrise Encino Site
Not Reported
Encino, CA 91316
EDR Inquiry # 5526257.3

Client Name:

Group Delta Consultants
1035 S. Milliken Ave Suite G
Ontario, CA 91761
Contact: Natalia Delgadillo



The Sanborn Library has been searched by EDR and maps covering the target property location as provided by Group Delta Consultants were identified for the years listed below. The Sanborn Library is the largest, most complete collection of fire insurance maps. The collection includes maps from Sanborn, Bromley, Perris & Browne, Hopkins, Barlow, and others. Only Environmental Data Resources Inc. (EDR) is authorized to grant rights for commercial reproduction of maps by the Sanborn Library LLC, the copyright holder for the collection. Results can be authenticated by visiting www.edrnet.com/sanborn.

The Sanborn Library is continually enhanced with newly identified map archives. This report accesses all maps in the collection as of the day this report was generated.

Certified Sanborn Results:

Certification # FC07-476A-940E
PO # NA
Project Sunrise Encino Site

UNMAPPED PROPERTY

This report certifies that the complete holdings of the Sanborn Library, LLC collection have been searched based on client supplied target property information, and fire insurance maps covering the target property were not found.



Sanborn® Library search results

Certification #: FC07-476A-940E

The Sanborn Library includes more than 1.2 million fire insurance maps from Sanborn, Bromley, Perris & Browne, Hopkins, Barlow and others which track historical property usage in approximately 12,000 American cities and towns. Collections searched:

- ☒ Library of Congress
- ☒ University Publications of America
- ☒ EDR Private Collection

The Sanborn Library LLC Since 1866™

Limited Permission To Make Copies

Group Delta Consultants (the client) is permitted to make up to FIVE photocopies of this Sanborn Map transmittal and each fire insurance map accompanying this report solely for the limited use of its customer. No one other than the client is authorized to make copies. Upon request made directly to an EDR Account Executive, the client may be permitted to make a limited number of additional photocopies. This permission is conditioned upon compliance by the client, its customer and their agents with EDR's copyright policy; a copy of which is available upon request.

Disclaimer - Copyright and Trademark Notice

This Report contains certain information obtained from a variety of public and other sources reasonably available to Environmental Data Resources, Inc. It cannot be concluded from this Report that coverage information for the target and surrounding properties does not exist from other sources. NO WARRANTY EXPRESSED OR IMPLIED, IS MADE WHATSOEVER IN CONNECTION WITH THIS REPORT. ENVIRONMENTAL DATA RESOURCES, INC. SPECIFICALLY DISCLAIMS THE MAKING OF ANY SUCH WARRANTIES, INCLUDING WITHOUT LIMITATION, MERCHANTABILITY OR FITNESS FOR A PARTICULAR USE OR PURPOSE. ALL RISK IS ASSUMED BY THE USER. IN NO EVENT SHALL ENVIRONMENTAL DATA RESOURCES, INC. BE LIABLE TO ANYONE, WHETHER ARISING OUT OF ERRORS OR OMISSIONS, NEGLIGENCE, ACCIDENT OR ANY OTHER CAUSE, FOR ANY LOSS OF DAMAGE, INCLUDING, WITHOUT LIMITATION, SPECIAL, INCIDENTAL, CONSEQUENTIAL, OR EXEMPLARY DAMAGES. ANY LIABILITY ON THE PART OF ENVIRONMENTAL DATA RESOURCES, INC. IS STRICTLY LIMITED TO A REFUND OF THE AMOUNT PAID FOR THIS REPORT. Purchaser accepts this Report "AS IS". Any analyses, estimates, ratings, environmental risk levels or risk codes provided in this Report are provided for illustrative purposes only, and are not intended to provide, nor should they be interpreted as providing any facts regarding, or prediction or forecast of, any environmental risk for any property. Only a Phase I Environmental Site Assessment performed by an environmental professional can provide information regarding the environmental risk for any property. Additionally, the information provided in this Report is not to be construed as legal advice. Copyright 2019 by Environmental Data Resources, Inc. All rights reserved. Reproduction in any media or format, in whole or in part, of any report or map of Environmental Data Resources, Inc., or its affiliates, is prohibited without prior written permission.

EDR and its logos (including Sanborn and Sanborn Map) are trademarks of Environmental Data Resources, Inc. or its affiliates. All other trademarks used herein are the property of their respective owners.



Sunrise Encino Site

Not Reported

Encino, CA 91316

Inquiry Number: 5526257.8

January 04, 2019

The EDR Aerial Photo Decade Package



6 Armstrong Road, 4th floor
Shelton, CT 06484
Toll Free: 800.352.0050
www.edrnet.com

EDR Aerial Photo Decade Package

01/04/19

Site Name:

Sunrise Encino Site
Not Reported
Encino, CA 91316
EDR Inquiry # 5526257.8

Client Name:

Group Delta Consultants
1035 S. Milliken Ave Suite G
Ontario, CA 91761
Contact: Natalia Delgadillo



Environmental Data Resources, Inc. (EDR) Aerial Photo Decade Package is a screening tool designed to assist environmental professionals in evaluating potential liability on a target property resulting from past activities. EDR's professional researchers provide digitally reproduced historical aerial photographs, and when available, provide one photo per decade.

Search Results:

<u>Year</u>	<u>Scale</u>	<u>Details</u>	<u>Source</u>
2016	1"=500'	Flight Year: 2016	USDA/NAIP
2012	1"=500'	Flight Year: 2012	USDA/NAIP
2009	1"=500'	Flight Year: 2009	USDA/NAIP
2005	1"=500'	Flight Year: 2005	USDA/NAIP
2002	1"=500'	Flight Date: June 10, 2002	USDA
1994	1"=500'	Acquisition Date: June 01, 1994	USGS/DOQQ
1989	1"=500'	Flight Date: August 22, 1989	USDA
1981	1"=500'	Flight Date: February 15, 1981	EDR Proprietary Brewster Pacific
1977	1"=500'	Flight Date: April 25, 1977	EDR Proprietary Brewster Pacific
1970	1"=500'	Flight Date: February 08, 1970	EDR Proprietary Brewster Pacific
1967	1"=500'	Flight Date: August 13, 1967	USGS
1964	1"=500'	Flight Date: July 28, 1964	USGS
1952	1"=500'	Flight Date: July 10, 1952	USGS
1947	1"=500'	Flight Date: August 15, 1947	USGS
1938	1"=500'	Flight Date: May 21, 1938	USDA
1928	1"=500'	Flight Date: January 01, 1928	FAIR

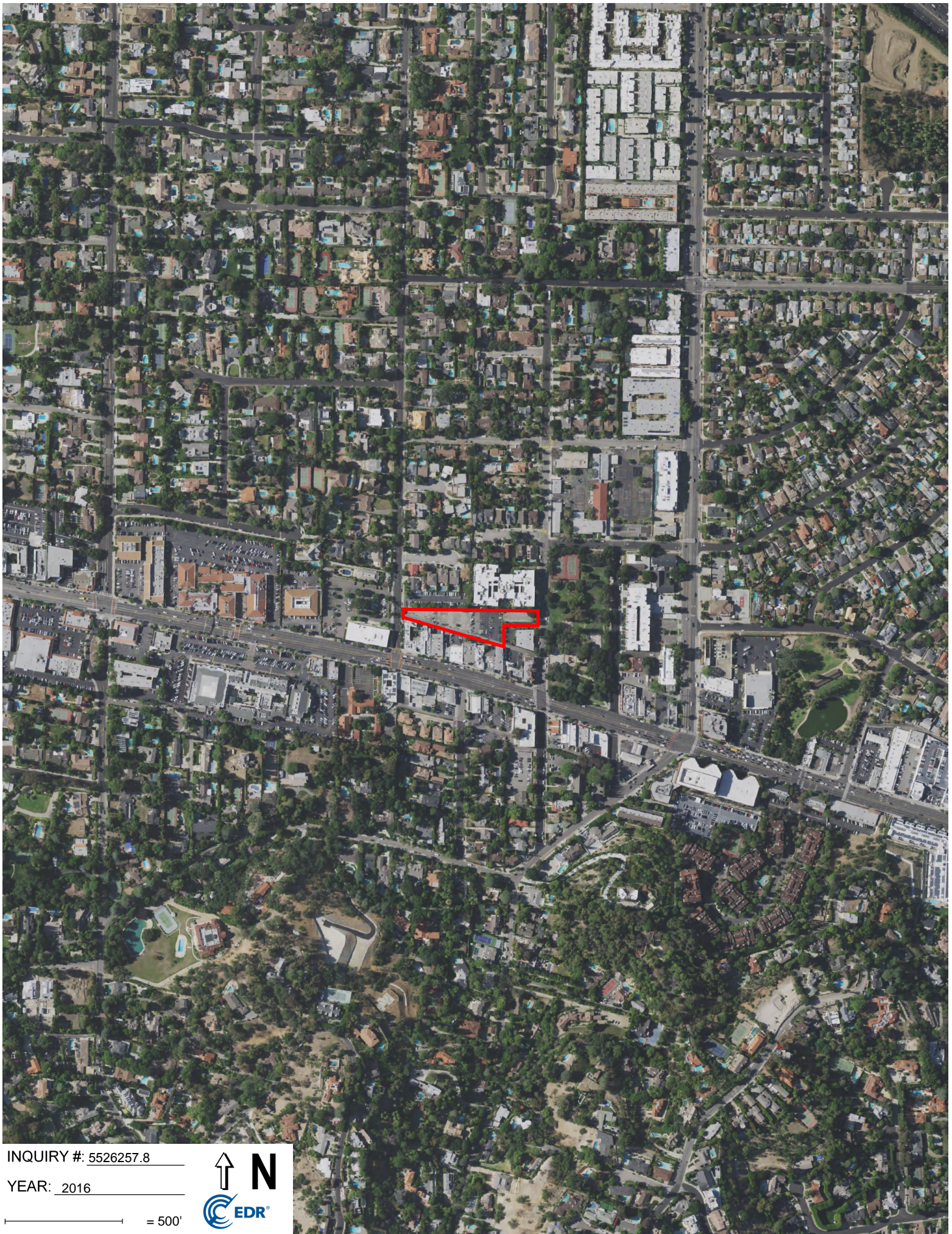
When delivered electronically by EDR, the aerial photo images included with this report are for ONE TIME USE ONLY. Further reproduction of these aerial photo images is prohibited without permission from EDR. For more information contact your EDR Account Executive.

Disclaimer - Copyright and Trademark Notice

This Report contains certain information obtained from a variety of public and other sources reasonably available to Environmental Data Resources, Inc. It cannot be concluded from this Report that coverage information for the target and surrounding properties does not exist from other sources. NO WARRANTY EXPRESSED OR IMPLIED, IS MADE WHATSOEVER IN CONNECTION WITH THIS REPORT. ENVIRONMENTAL DATA RESOURCES, INC. SPECIFICALLY DISCLAIMS THE MAKING OF ANY SUCH WARRANTIES, INCLUDING WITHOUT LIMITATION, MERCHANTABILITY OR FITNESS FOR A PARTICULAR USE OR PURPOSE. ALL RISK IS ASSUMED BY THE USER. IN NO EVENT SHALL ENVIRONMENTAL DATA RESOURCES, INC. BE LIABLE TO ANYONE, WHETHER ARISING OUT OF ERRORS OR OMISSIONS, NEGLIGENCE, ACCIDENT OR ANY OTHER CAUSE, FOR ANY LOSS OF DAMAGE, INCLUDING, WITHOUT LIMITATION, SPECIAL, INCIDENTAL, CONSEQUENTIAL, OR EXEMPLARY DAMAGES. ANY LIABILITY ON THE PART OF ENVIRONMENTAL DATA RESOURCES, INC. IS STRICTLY LIMITED TO A REFUND OF THE AMOUNT PAID FOR THIS REPORT. Purchaser accepts this Report "AS IS". Any analyses, estimates, ratings, environmental risk levels or risk codes provided in this Report are provided for illustrative purposes only, and are not intended to provide, nor should they be interpreted as providing any facts regarding, or prediction or forecast of, any environmental risk for any property. Only a Phase I Environmental Site Assessment performed by an environmental professional can provide information regarding the environmental risk for any property. Additionally, the information provided in this Report is not to be construed as legal advice.

Copyright 2019 by Environmental Data Resources, Inc. All rights reserved. Reproduction in any media or format, in whole or in part, of any report or map of Environmental Data Resources, Inc., or its affiliates, is prohibited without prior written permission.

EDR and its logos (including Sanborn and Sanborn Map) are trademarks of Environmental Data Resources, Inc. or its affiliates. All other trademarks used herein are the property of their respective owners.



INQUIRY #: 5526257.8

YEAR: 2016

— = 500'





INQUIRY #: 5526257.8

YEAR: 2012

500'



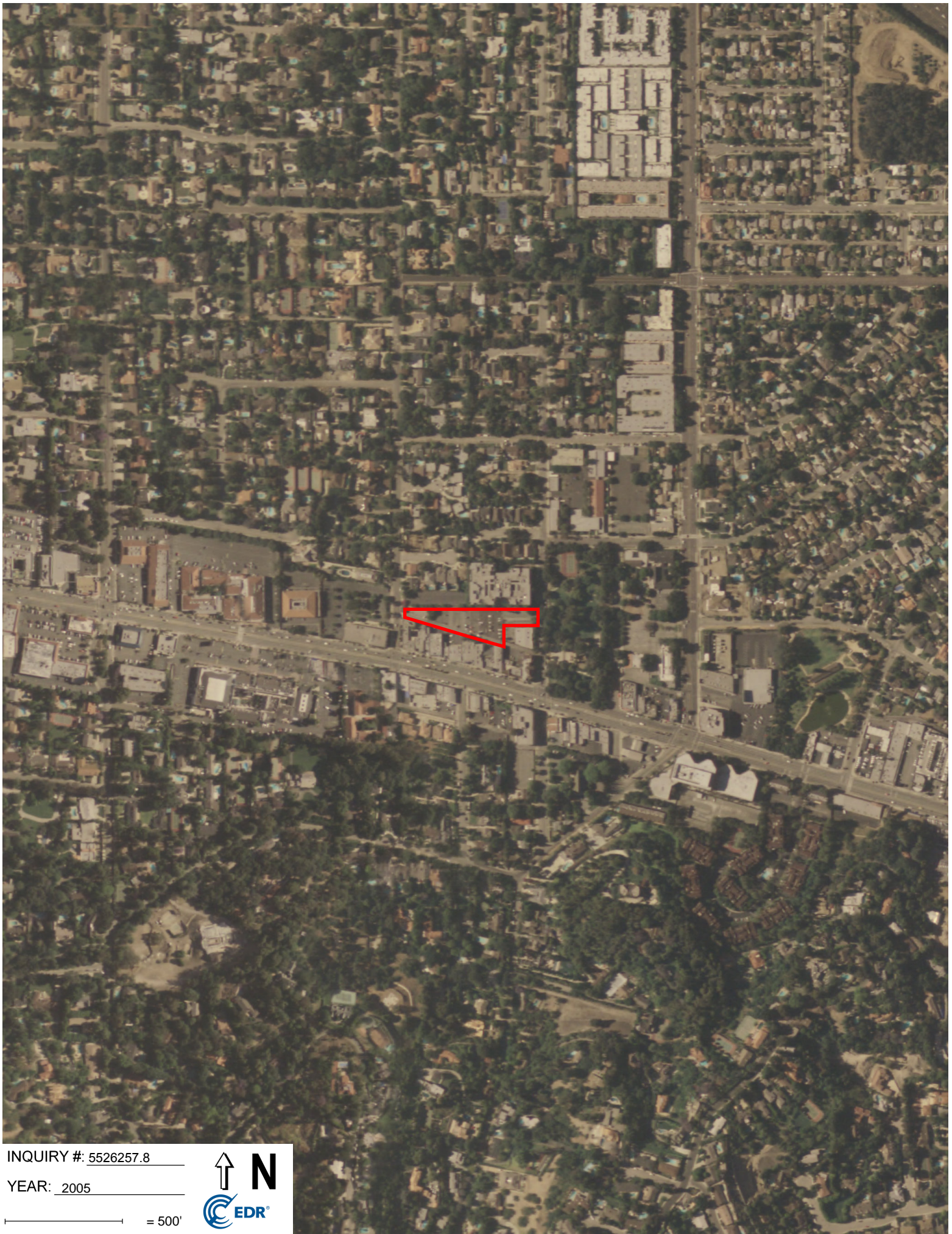


INQUIRY #: 5526257.8

YEAR: 2009

— = 500'





INQUIRY #: 5526257.8

YEAR: 2005

 = 500'






INQUIRY #: 5526257.8

YEAR: 2002

— = 500'





INQUIRY #: 5526257.8

YEAR: 1994

— = 500'





INQUIRY #: 5526257.8

YEAR: 1989

— = 500'





INQUIRY #: 5526257.8

YEAR: 1981

— = 500'





INQUIRY #: 5526257.8

YEAR: 1977

— = 500'






INQUIRY #: 5526257.8

YEAR: 1970

— = 500'





INQUIRY #: 5526257.8

YEAR: 1967

— = 500'






INQUIRY #: 5526257.8

YEAR: 1964

— = 500'





INQUIRY #: 5526257.8

YEAR: 1952

— = 500'





INQUIRY #: 5526257.8

YEAR: 1947

— = 500'





INQUIRY #: 5526257.8

YEAR: 1938

— = 500'






INQUIRY #: 5526257.8

YEAR: 1928

— = 500'





Sunrise Encino Site

Not Reported

Encino, CA 91316

Inquiry Number: 5526257.4

January 04, 2019

EDR Historical Topo Map Report

with QuadMatch™



6 Armstrong Road, 4th floor
Shelton, CT 06484
Toll Free: 800.352.0050
www.edrnet.com

EDR Historical Topo Map Report

01/04/19

Site Name:

Sunrise Encino Site
Not Reported
Encino, CA 91316
EDR Inquiry # 5526257.4

Client Name:

Group Delta Consultants
1035 S. Milliken Ave Suite G
Ontario, CA 91761
Contact: Natalia Delgadillo



EDR Topographic Map Library has been searched by EDR and maps covering the target property location as provided by Group Delta Consultants were identified for the years listed below. EDR's Historical Topo Map Report is designed to assist professionals in evaluating potential liability on a target property resulting from past activities. EDR's Historical Topo Map Report includes a search of a collection of public and private color historical topographic maps, dating back to the late 1800s.

Search Results:**Coordinates:**

P.O.#	NA	Latitude:	34.160806 34° 9' 39" North
Project:	Sunrise Encino Site	Longitude:	-118.504763 -118° 30' 17" West
		UTM Zone:	Zone 11 North
		UTM X Meters:	361294.86
		UTM Y Meters:	3781008.96
		Elevation:	784.83' above sea level

Maps Provided:

2012	1921
1972	1920
1966, 1967	1903
1952, 1953	1902, 1903
1947	1900
1944	1898
1926, 1928	1896
1924	1894

Disclaimer - Copyright and Trademark Notice

This Report contains certain information obtained from a variety of public and other sources reasonably available to Environmental Data Resources, Inc. It cannot be concluded from this Report that coverage information for the target and surrounding properties does not exist from other sources. NO WARRANTY EXPRESSED OR IMPLIED, IS MADE WHATSOEVER IN CONNECTION WITH THIS REPORT. ENVIRONMENTAL DATA RESOURCES, INC. SPECIFICALLY DISCLAIMS THE MAKING OF ANY SUCH WARRANTIES, INCLUDING WITHOUT LIMITATION, MERCHANTABILITY OR FITNESS FOR A PARTICULAR USE OR PURPOSE. ALL RISK IS ASSUMED BY THE USER. IN NO EVENT SHALL ENVIRONMENTAL DATA RESOURCES, INC. BE LIABLE TO ANYONE, WHETHER ARISING OUT OF ERRORS OR OMISSIONS, NEGLIGENCE, ACCIDENT OR ANY OTHER CAUSE, FOR ANY LOSS OF DAMAGE, INCLUDING, WITHOUT LIMITATION, SPECIAL, INCIDENTAL, CONSEQUENTIAL, OR EXEMPLARY DAMAGES. ANY LIABILITY ON THE PART OF ENVIRONMENTAL DATA RESOURCES, INC. IS STRICTLY LIMITED TO A REFUND OF THE AMOUNT PAID FOR THIS REPORT. Purchaser accepts this Report "AS IS". Any analyses, estimates, ratings, environmental risk levels or risk codes provided in this Report are provided for illustrative purposes only, and are not intended to provide, nor should they be interpreted as providing any facts regarding, or prediction or forecast of, any environmental risk for any property. Only a Phase I Environmental Site Assessment performed by an environmental professional can provide information regarding the environmental risk for any property. Additionally, the information provided in this Report is not to be construed as legal advice.

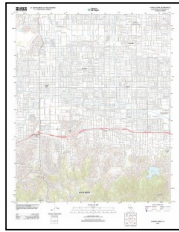
Copyright 2019 by Environmental Data Resources, Inc. All rights reserved. Reproduction in any media or format, in whole or in part, of any report or map of Environmental Data Resources, Inc., or its affiliates, is prohibited without prior written permission.

EDR and its logos (including Sanborn and Sanborn Map) are trademarks of Environmental Data Resources, Inc. or its affiliates. All other trademarks used herein are the property of their respective owners.

Topo Sheet Key

This EDR Topo Map Report is based upon the following USGS topographic map sheets.

2012 Source Sheets

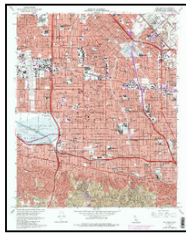


Canoga Park
2012
7.5-minute, 24000



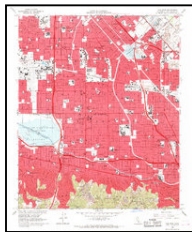
Van Nuys
2012
7.5-minute, 24000

1972 Source Sheets

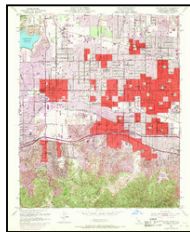


Van Nuys
1972
7.5-minute, 24000
Aerial Photo Revised 1972

1966, 1967 Source Sheets

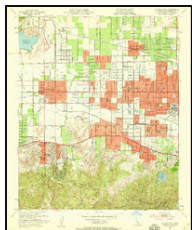


Van Nuys
1966
7.5-minute, 24000
Aerial Photo Revised 1964

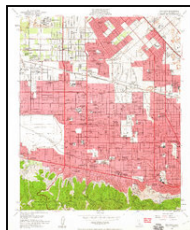


Canoga Park
1967
7.5-minute, 24000
Aerial Photo Revised 1967

1952, 1953 Source Sheets



Canoga Park
1952
7.5-minute, 24000
Aerial Photo Revised 1947

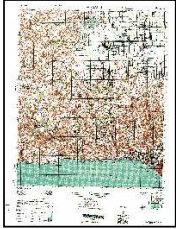


Van Nuys
1953
7.5-minute, 24000
Aerial Photo Revised 1952

Topo Sheet Key

This EDR Topo Map Report is based upon the following USGS topographic map sheets.

1947 Source Sheets



CALABASAS
1947
15-minute, 50000

1944 Source Sheets



Calabasas
1944
15-minute, 62500
Aerial Photo Revised 1938

1926, 1928 Source Sheets



Van Nuys
1926
7.5-minute, 24000



Reseda
1928
7.5-minute, 24000

1924 Source Sheets



Van Nuys
1924
7.5-minute, 24000

Topo Sheet Key

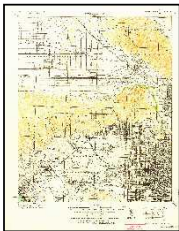
This EDR Topo Map Report is based upon the following USGS topographic map sheets.

1921 Source Sheets



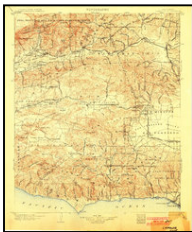
Santa Monica
1921
15-minute, 62500

1920 Source Sheets



SANTA MONICA
1920
15-minute, 62500

1903 Source Sheets

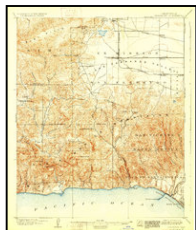


Camulos
1903
30-minute, 125000

1902, 1903 Source Sheets



Santa Monica
1902
15-minute, 62500

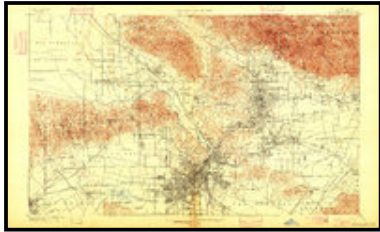


Calabasas
1903
15-minute, 62500

Topo Sheet Key

This EDR Topo Map Report is based upon the following USGS topographic map sheets.

1900 Source Sheets



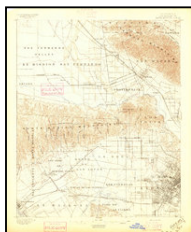
Los Angeles
1900
15-minute, 62500

1898 Source Sheets



Santa Monica
1898
15-minute, 62500

1896 Source Sheets

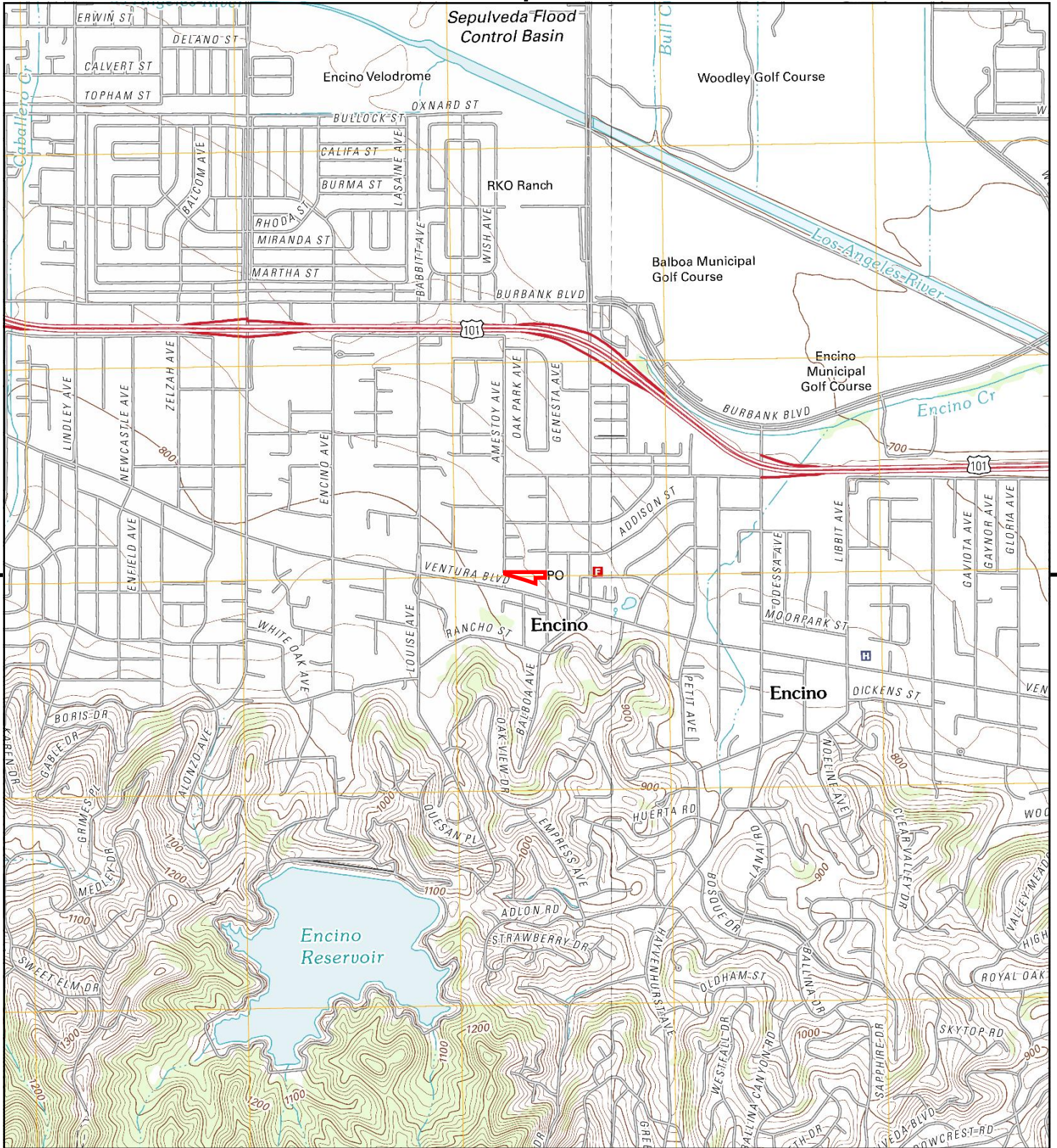


Santa Monica
1896
15-minute, 62500

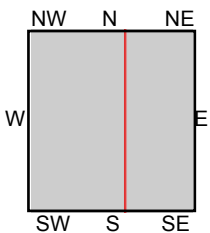
1894 Source Sheets



Los Angeles
1894
15-minute, 62500



This report includes information from the following map sheet(s).



TP, Canoga Park, 2012, 7.5-minute
NE, Van Nuys, 2012, 7.5-minute

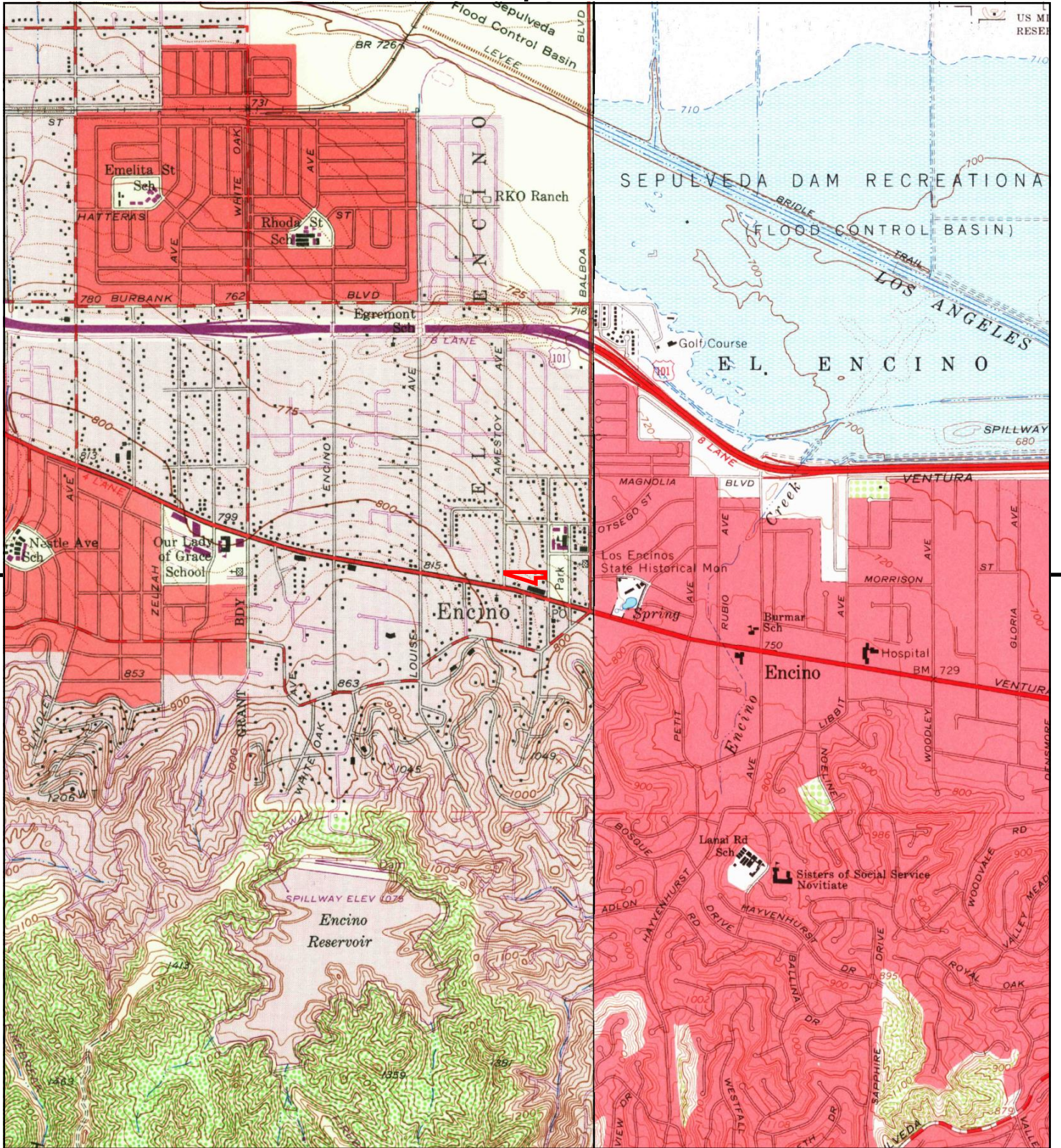
SITE NAME: Sunrise Encino Site
ADDRESS: Not Reported
Encino, CA 91316
CLIENT: Group Delta Consultants



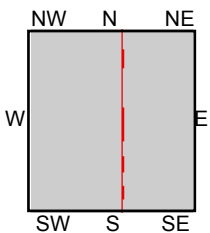


0 Miles 0.25 0.5 1 1.5





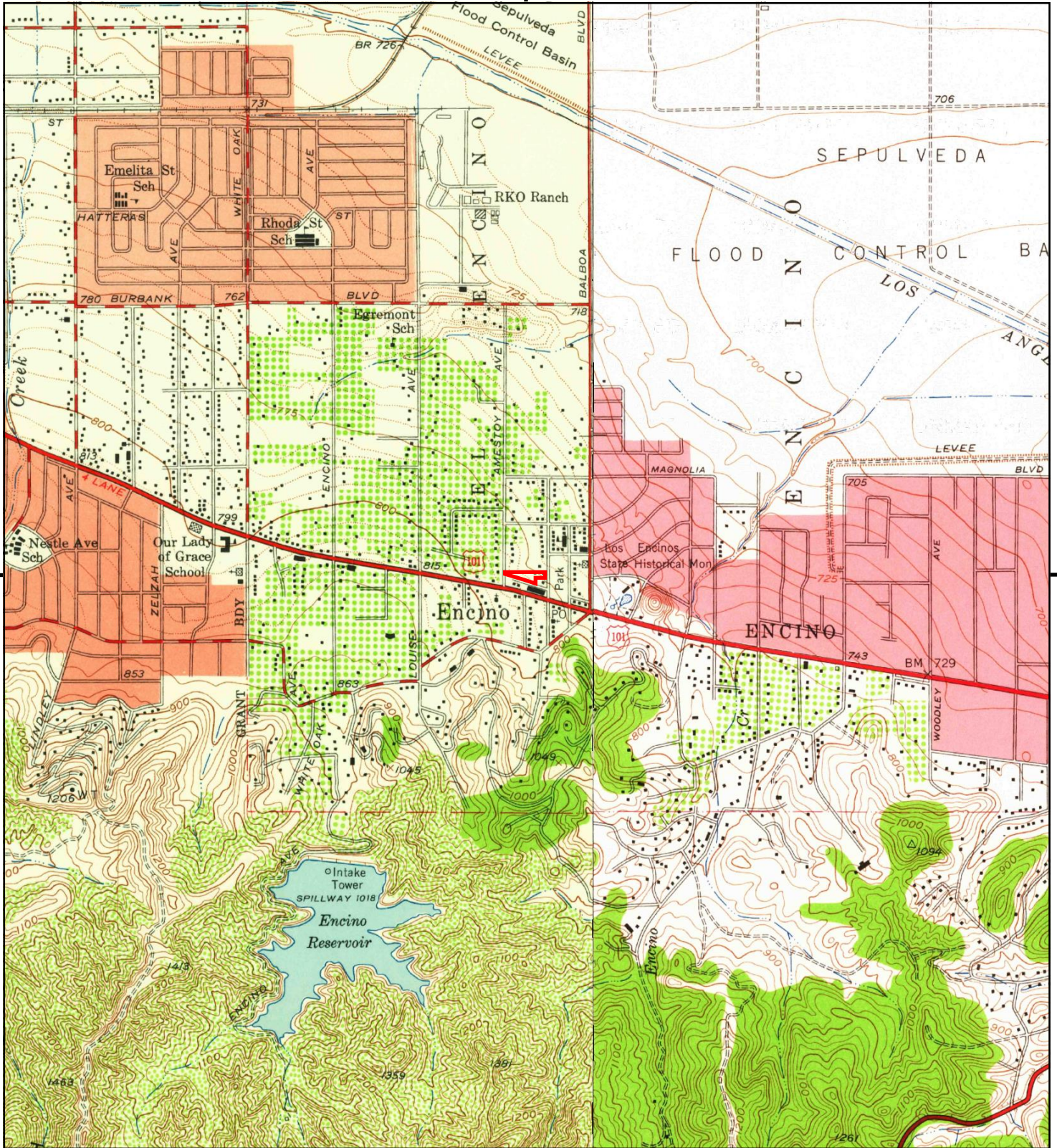
This report includes information from the following map sheet(s).



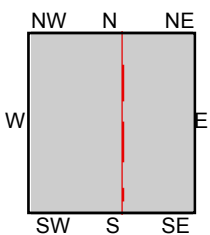
TP, Canoga Park, 1967, 7.5-minute
NE, Van Nuys, 1966, 7.5-minute

SITE NAME: Sunrise Encino Site
ADDRESS: Not Reported
Encino, CA 91316
CLIENT: Group Delta Consultants





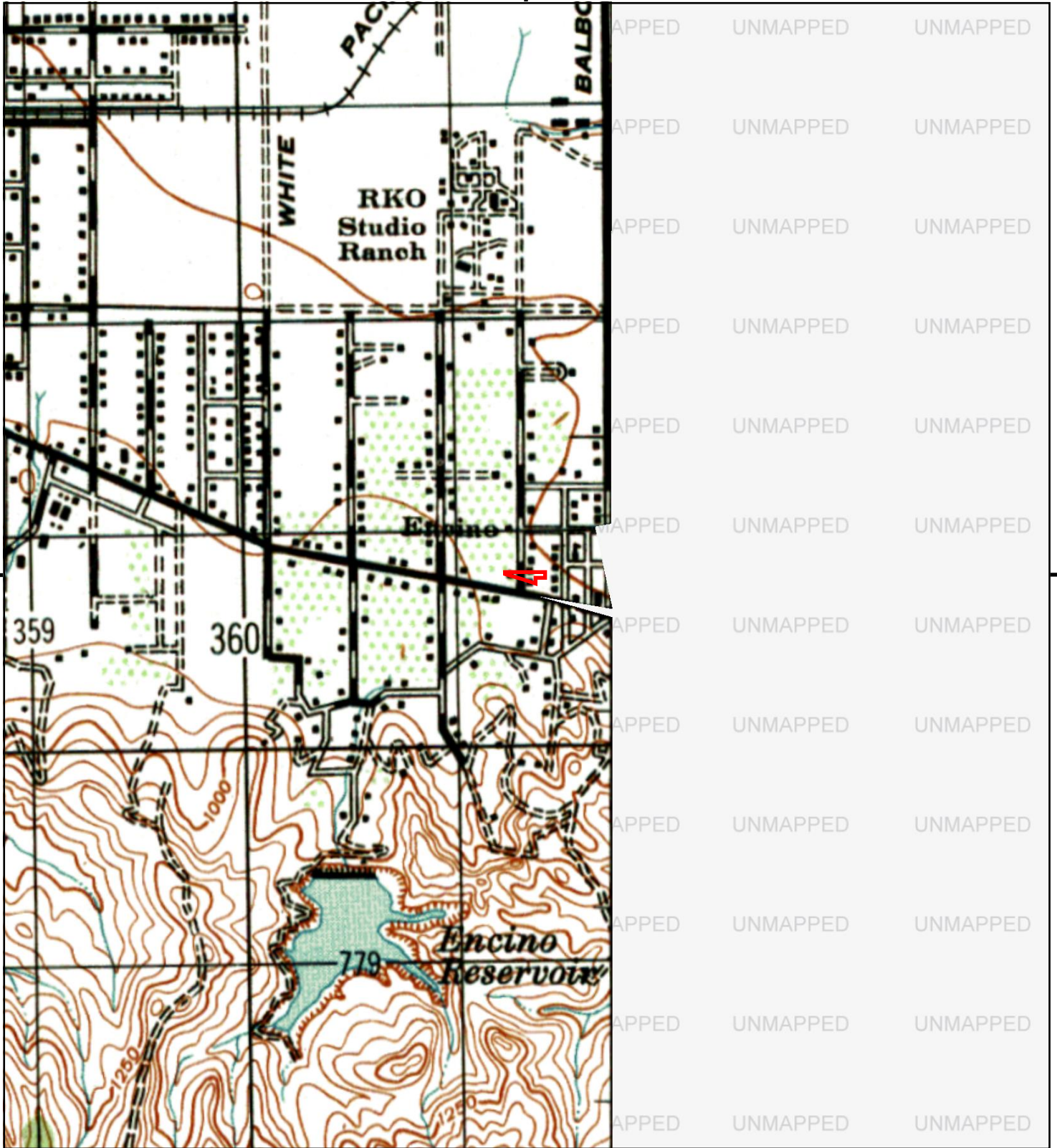
This report includes information from the following map sheet(s).



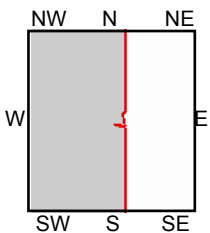
TP, Canoga Park, 1952, 7.5-minute
NE, Van Nuys, 1953, 7.5-minute

SITE NAME: Sunrise Encino Site
ADDRESS: Not Reported
Encino, CA 91316
CLIENT: Group Delta Consultants





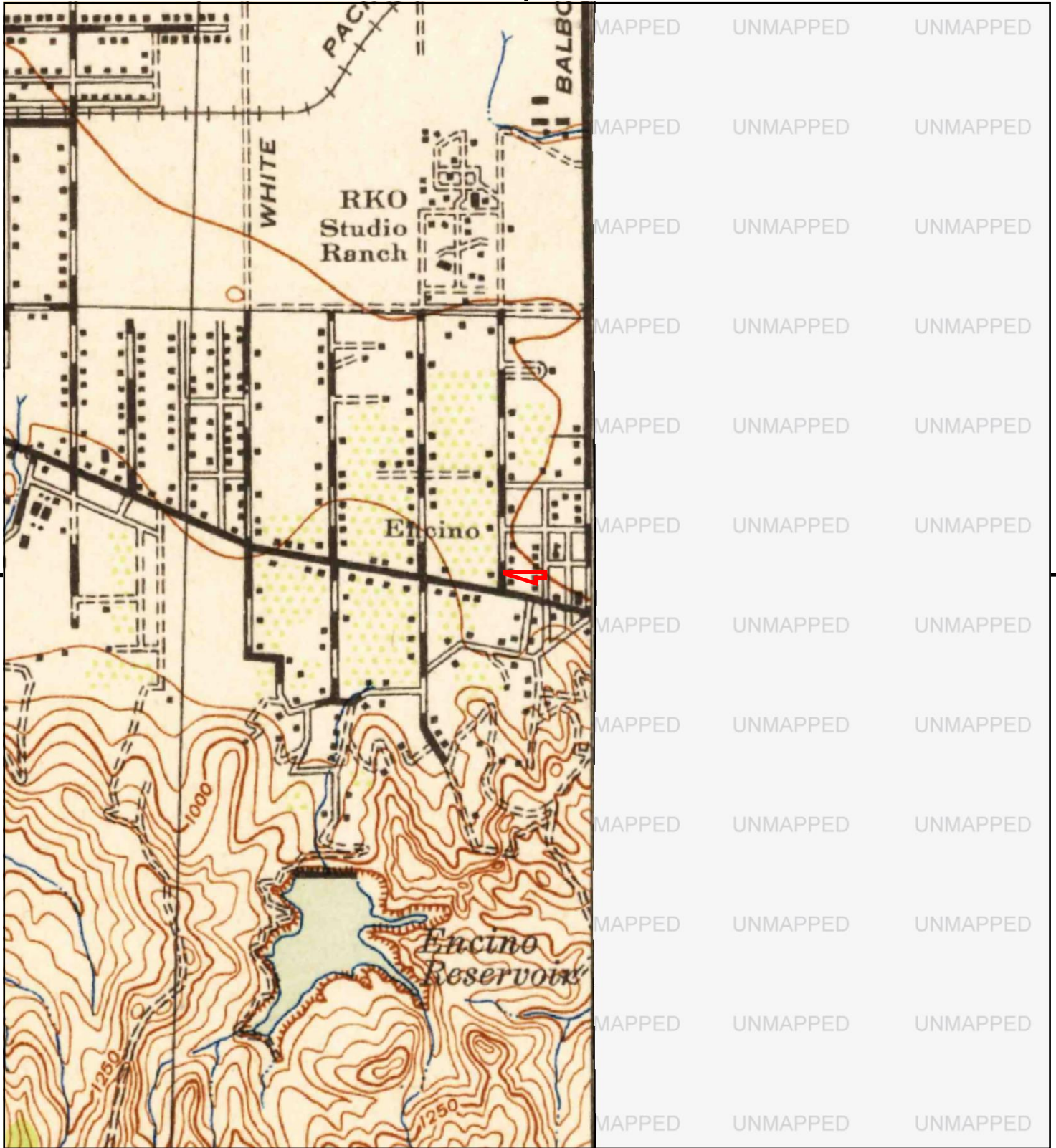
This report includes information from the following map sheet(s).



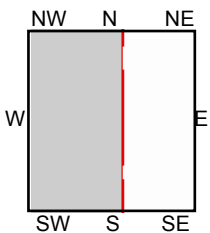
TP, CALABASAS, 1947, 15-minute

SITE NAME: Sunrise Encino Site
 ADDRESS: Not Reported
 Encino, CA 91316
 CLIENT: Group Delta Consultants





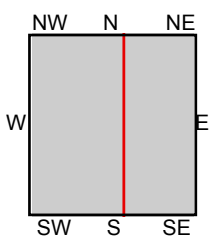
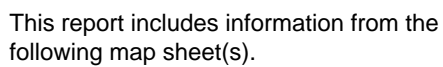
This report includes information from the following map sheet(s).



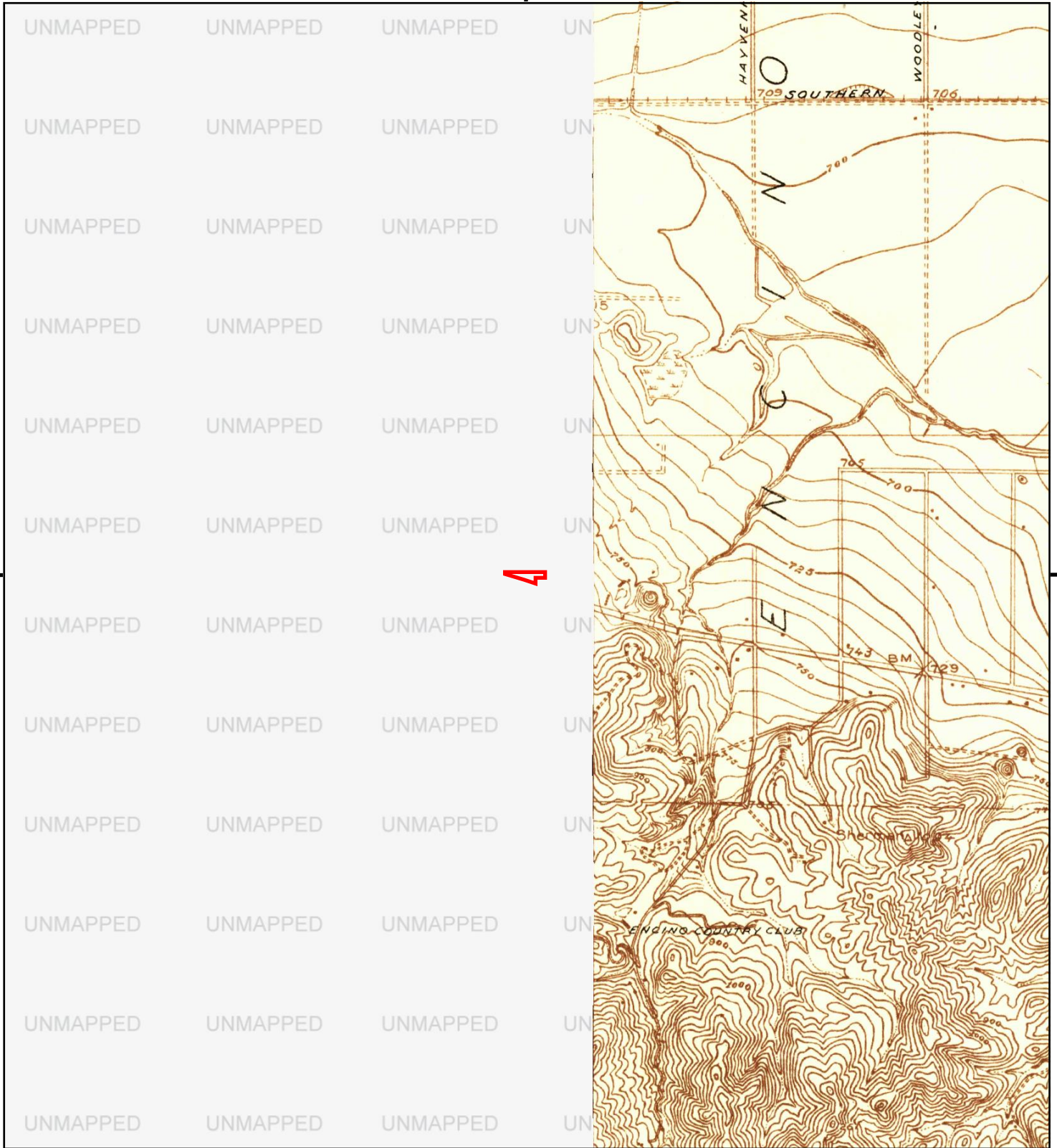
TP, Calabasas, 1944, 15-minute

SITE NAME: Sunrise Encino Site
 ADDRESS: Not Reported
 Encino, CA 91316
 CLIENT: Group Delta Consultants

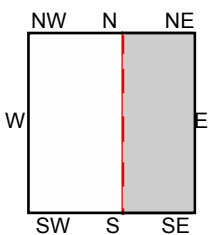




SITE NAME: Sunrise Encino Site
ADDRESS: Not Reported
Encino, CA 91316
CLIENT: Group Delta Consultants



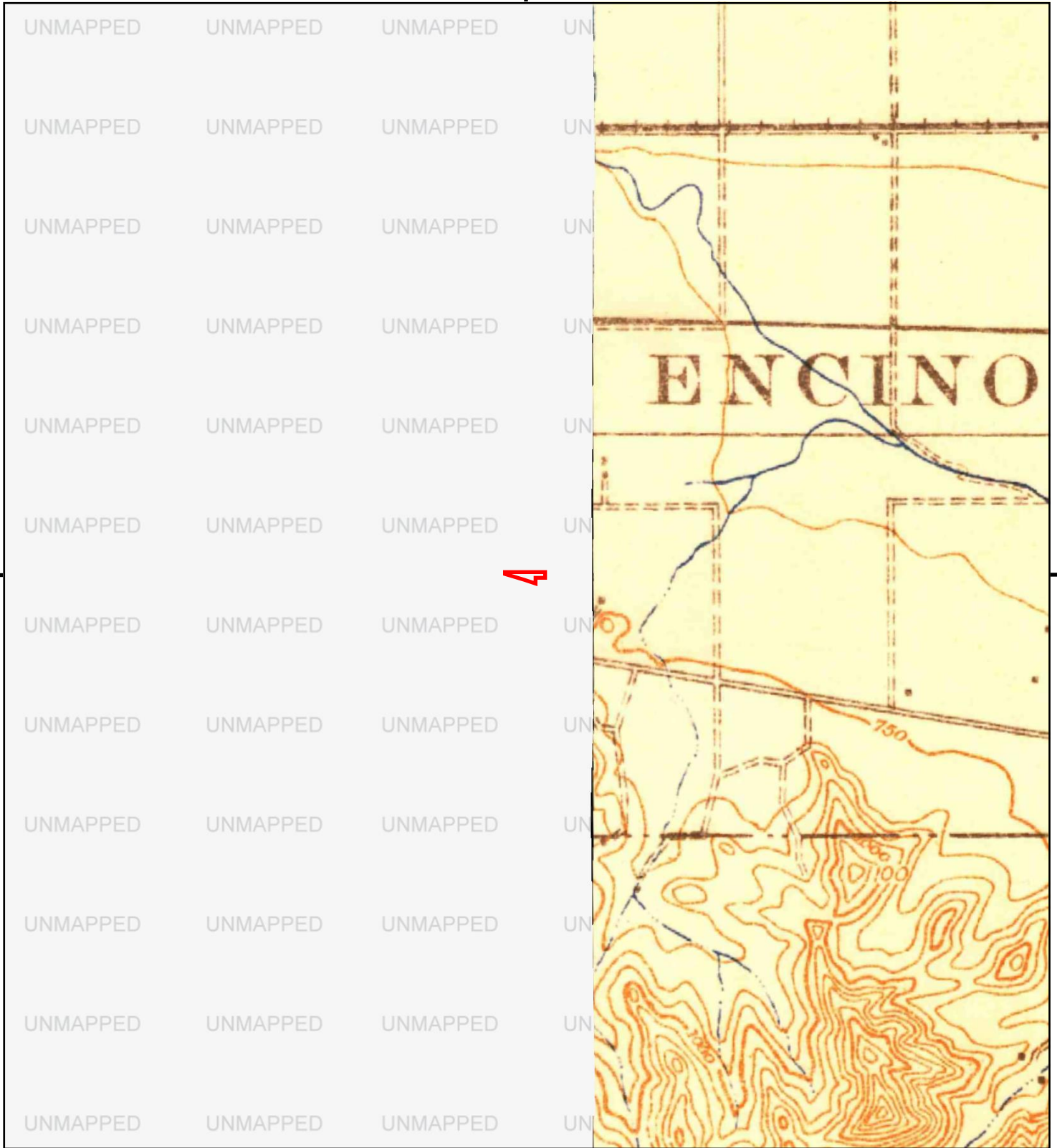
This report includes information from the following map sheet(s).



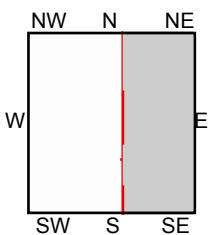
E, Van Nuys, 1924, 7.5-minute

SITE NAME: Sunrise Encino Site
 ADDRESS: Not Reported
 Encino, CA 91316
 CLIENT: Group Delta Consultants





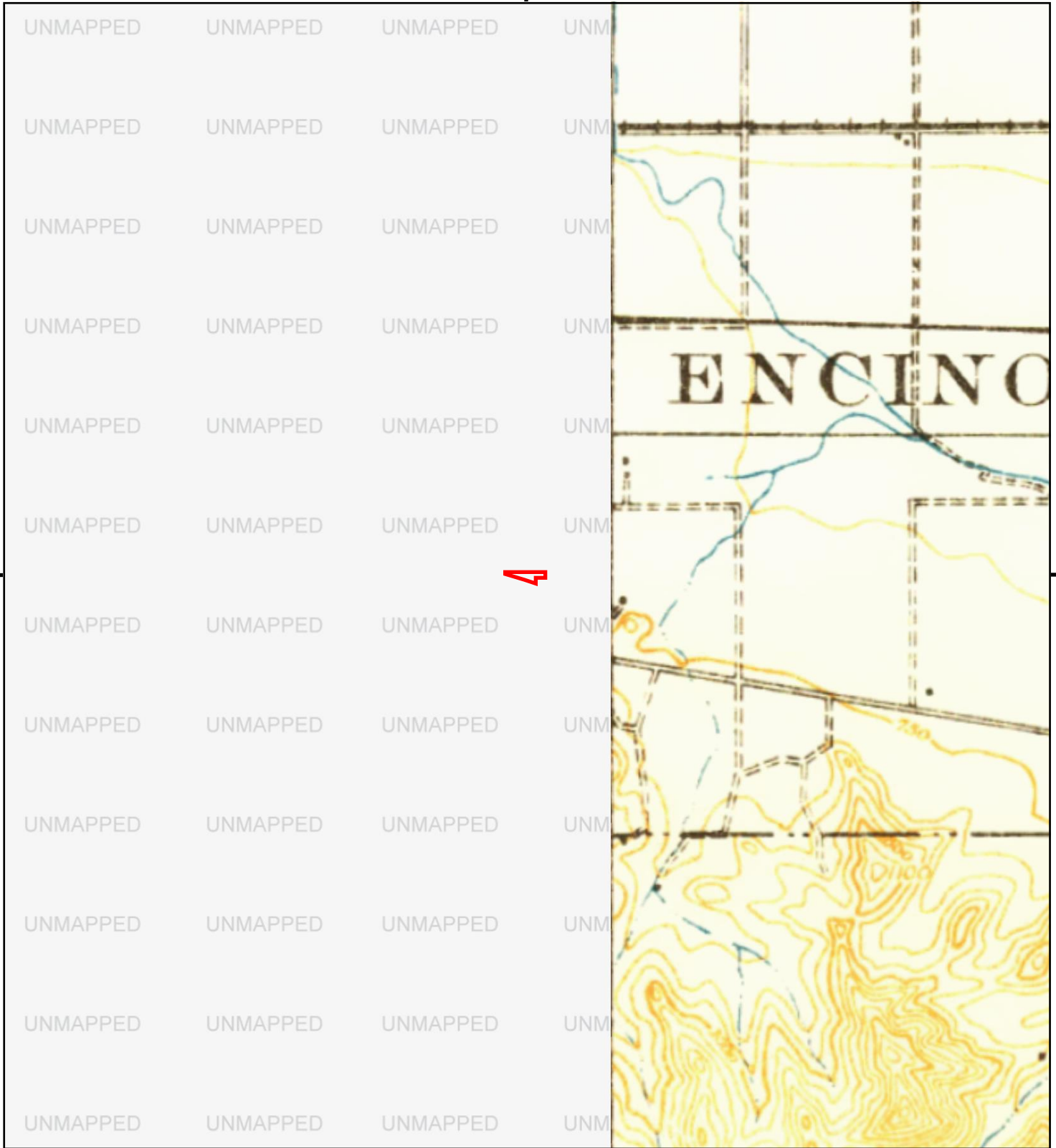
This report includes information from the following map sheet(s).



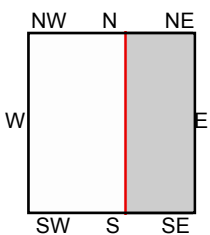
E, Santa Monica, 1921, 15-minute

SITE NAME: Sunrise Encino Site
ADDRESS: Not Reported
Encino, CA 91316
CLIENT: Group Delta Consultants





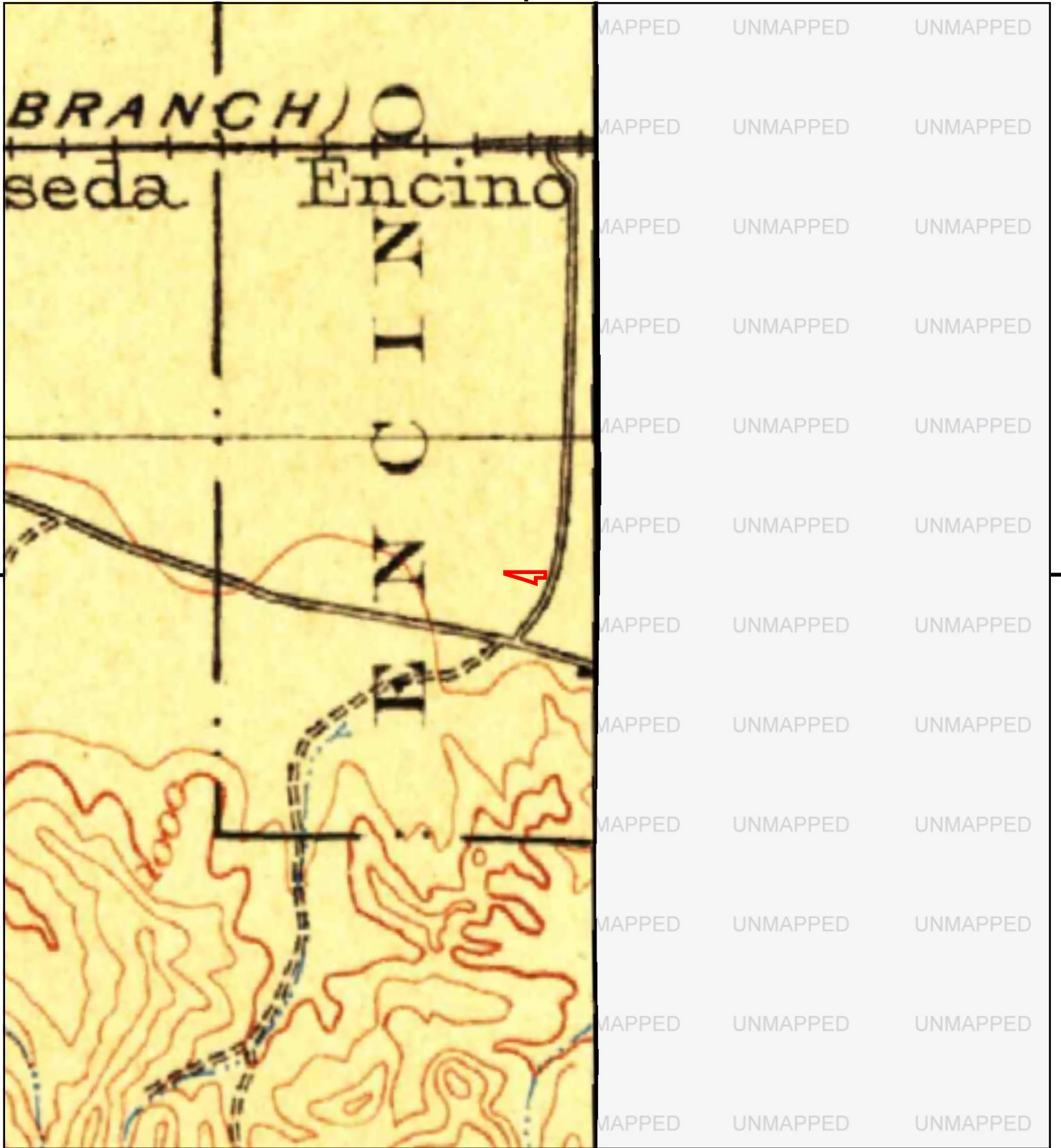
This report includes information from the following map sheet(s).



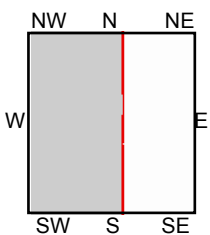
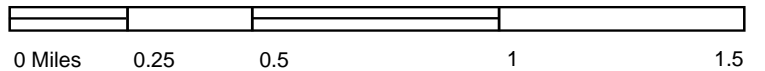
E, SANTA MONICA, 1920, 15-minute

SITE NAME: Sunrise Encino Site
ADDRESS: Not Reported
Encino, CA 91316
CLIENT: Group Delta Consultants





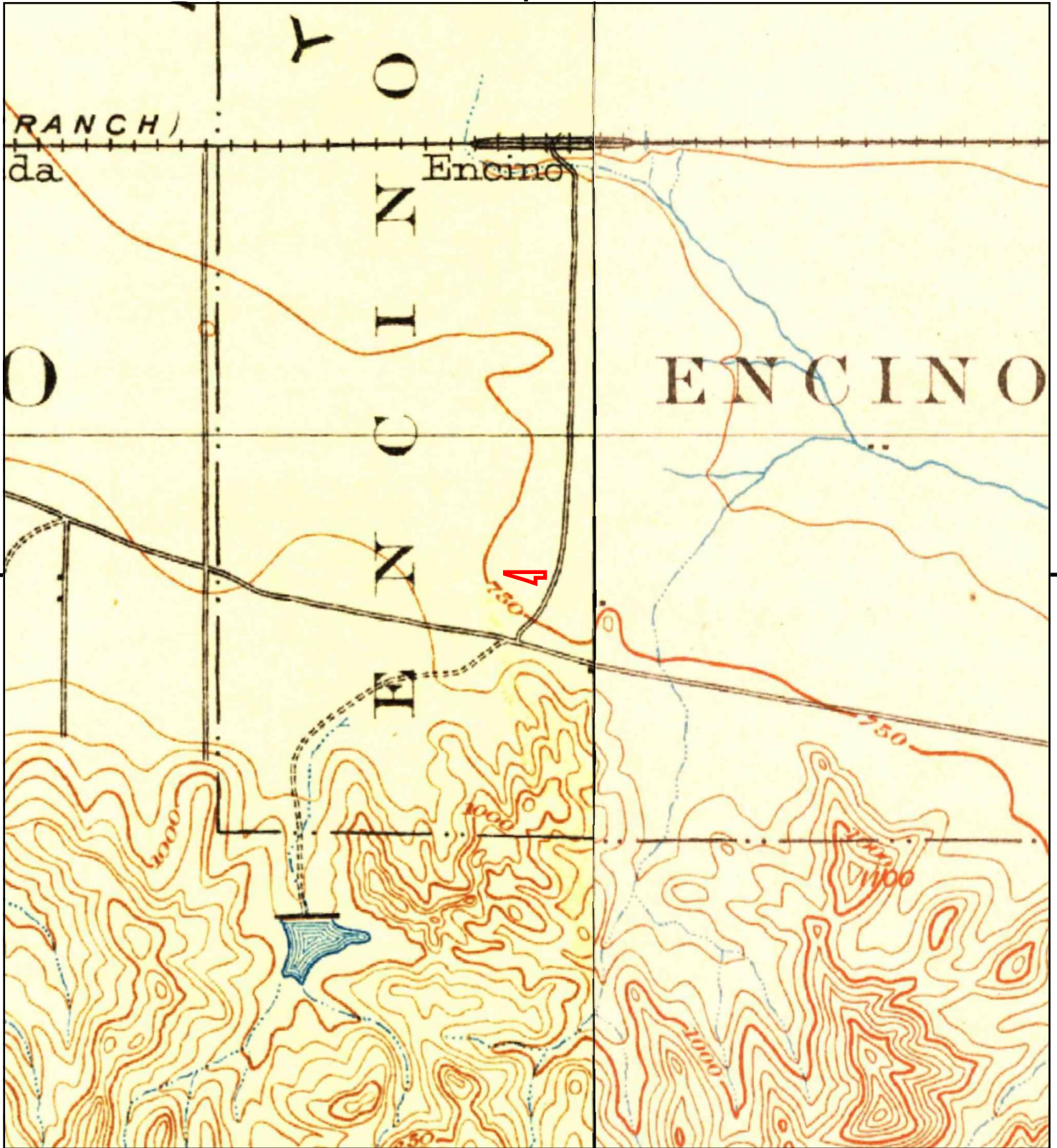
This report includes information from the following map sheet(s).



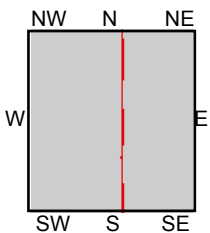
TP, Camulos, 1903, 30-minute

SITE NAME: Sunrise Encino Site
 ADDRESS: Not Reported
 Encino, CA 91316
 CLIENT: Group Delta Consultants





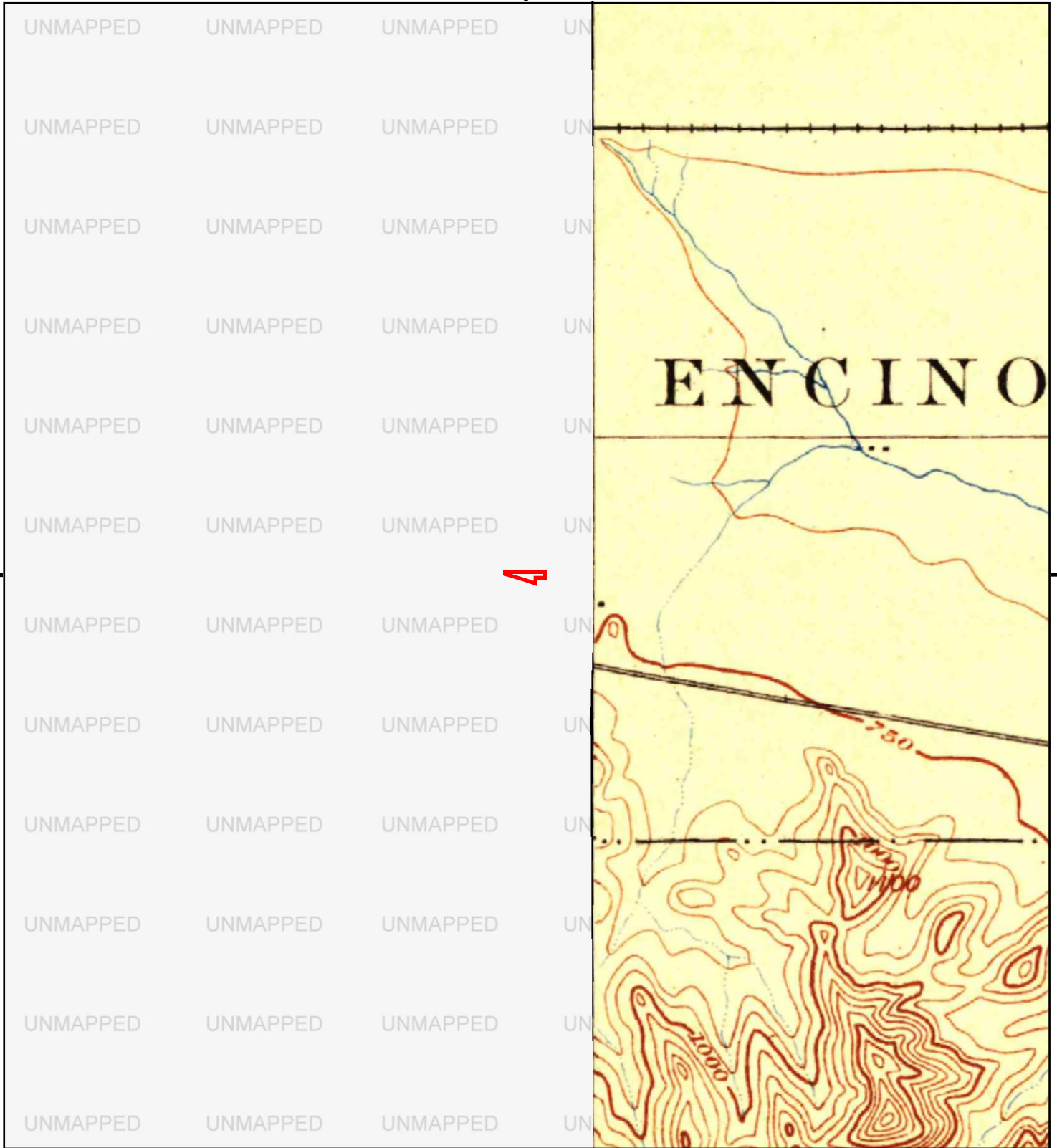
This report includes information from the following map sheet(s).



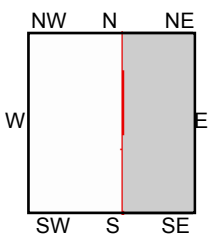
TP, Calabasas, 1903, 15-minute
E, Santa Monica, 1902, 15-minute

SITE NAME: Sunrise Encino Site
ADDRESS: Not Reported
Encino, CA 91316
CLIENT: Group Delta Consultants





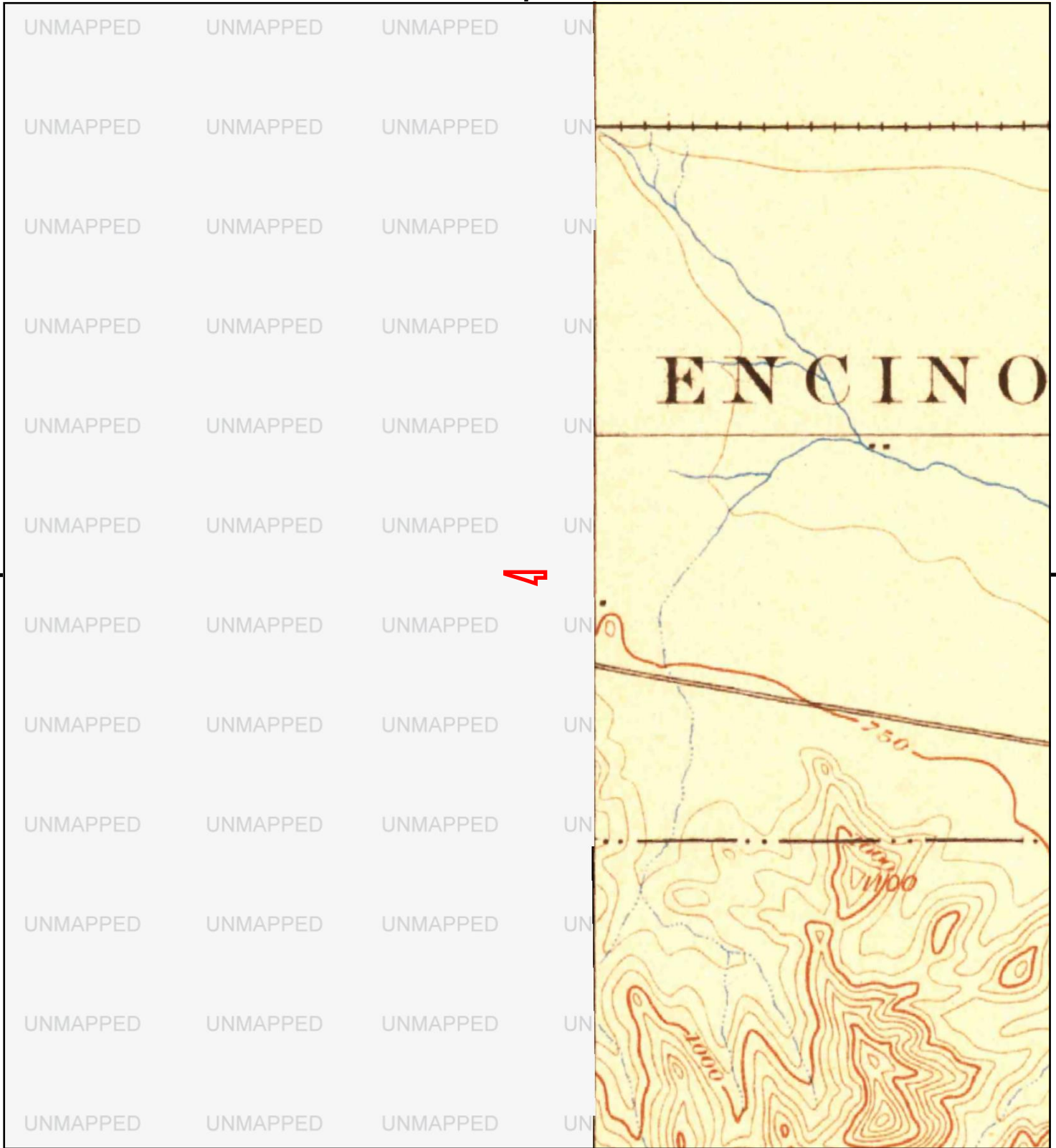
This report includes information from the following map sheet(s).



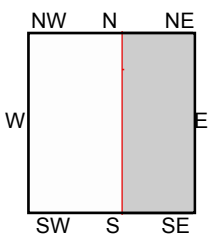
E, Los Angeles, 1900, 15-minute

SITE NAME: Sunrise Encino Site
ADDRESS: Not Reported
Encino, CA 91316
CLIENT: Group Delta Consultants





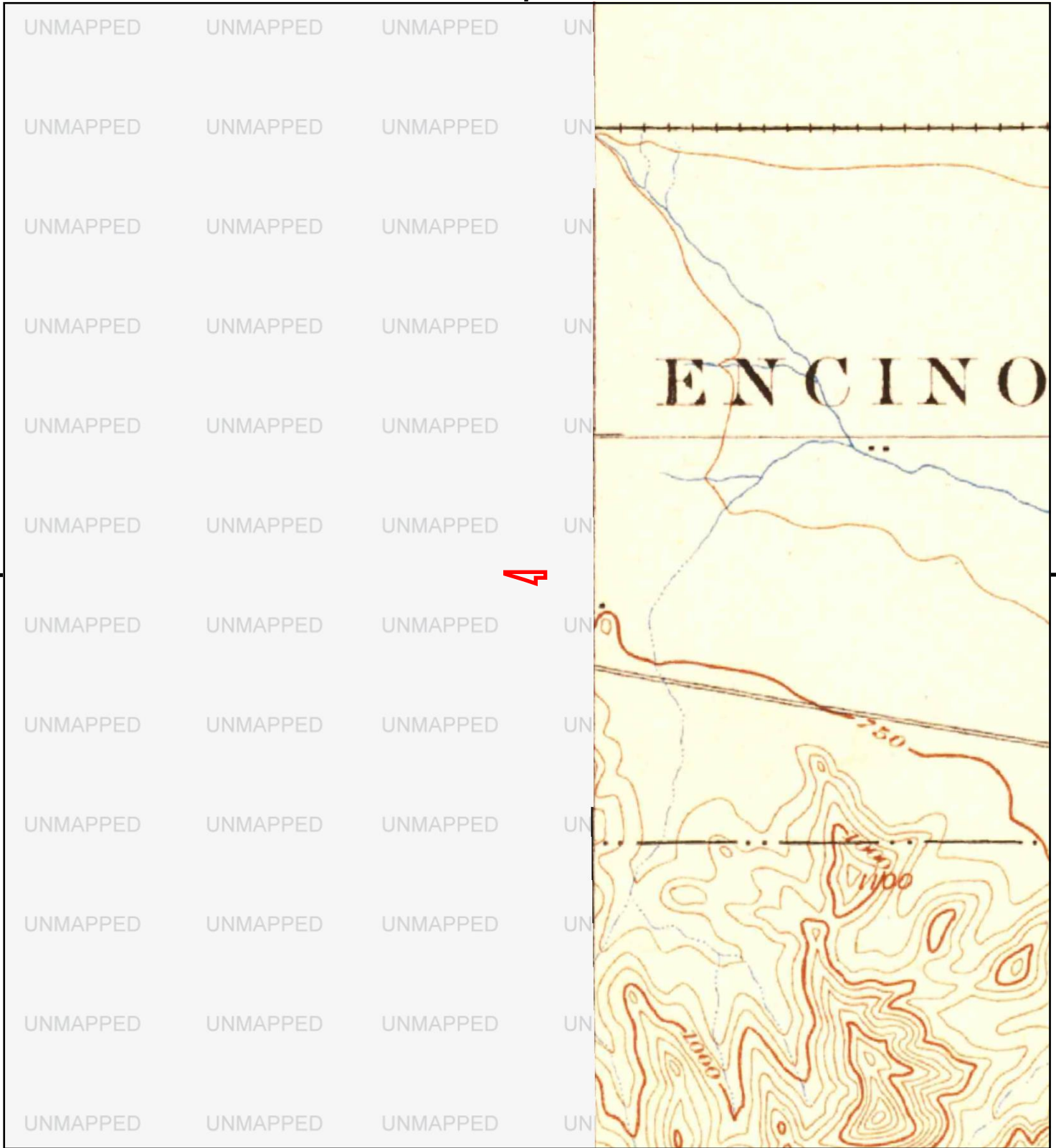
This report includes information from the following map sheet(s).



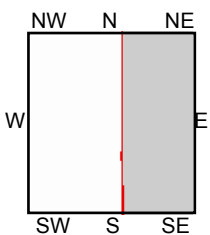
E, Santa Monica, 1898, 15-minute

SITE NAME: Sunrise Encino Site
ADDRESS: Not Reported
Encino, CA 91316
CLIENT: Group Delta Consultants





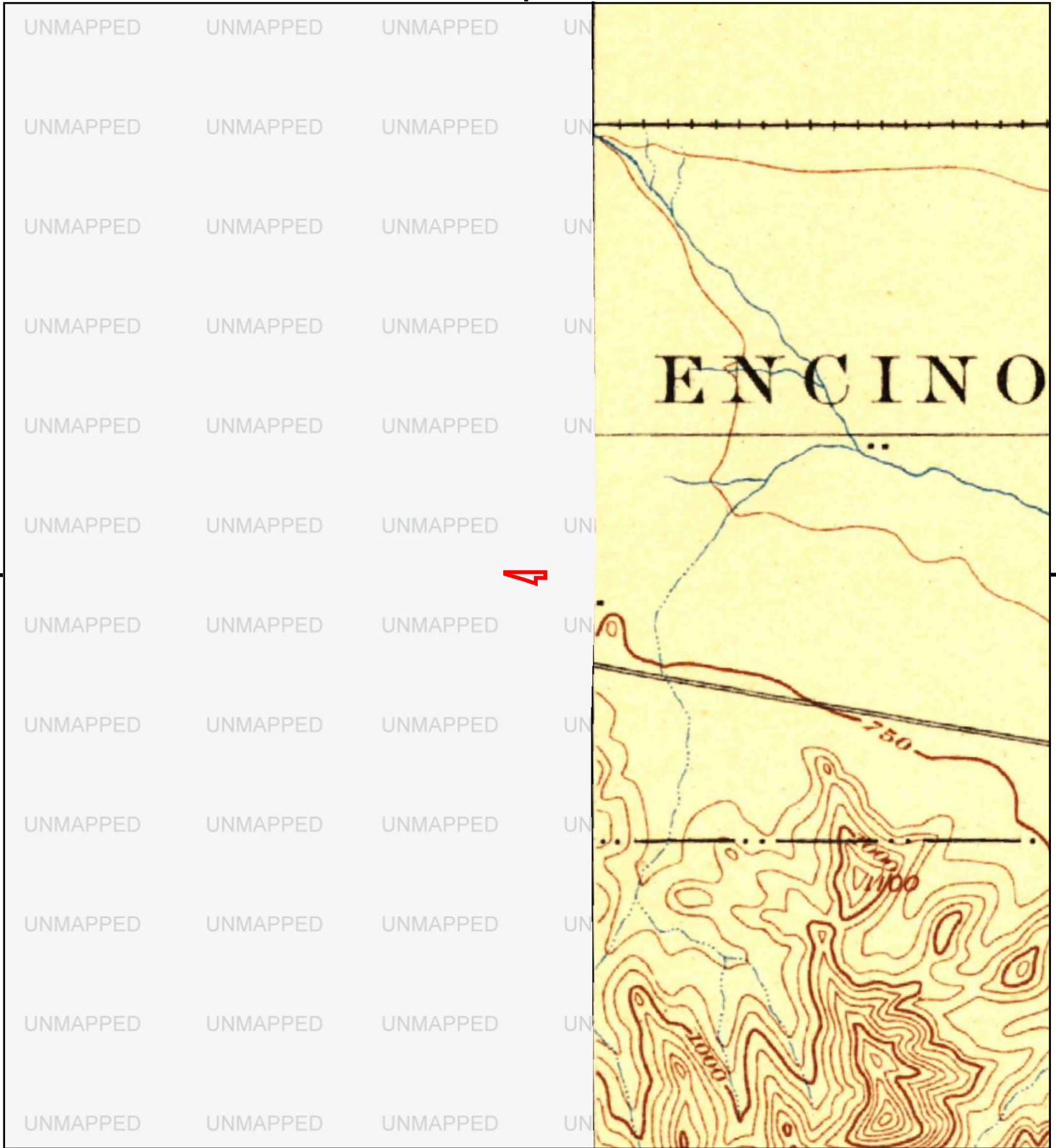
This report includes information from the following map sheet(s).



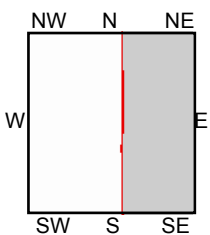
E, Santa Monica, 1896, 15-minute

SITE NAME: Sunrise Encino Site
ADDRESS: Not Reported
Encino, CA 91316
CLIENT: Group Delta Consultants





This report includes information from the following map sheet(s).



E, Los Angeles, 1894, 15-minute

SITE NAME: Sunrise Encino Site
ADDRESS: Not Reported
Encino, CA 91316
CLIENT: Group Delta Consultants



Sunrise Encino Site

Not Reported
Encino, CA 91316

Inquiry Number: 5526257.5
January 04, 2019

The EDR-City Directory Abstract

TABLE OF CONTENTS

SECTION

Executive Summary

Findings

City Directory Images

Thank you for your business.

Please contact EDR at 1-800-352-0050
with any questions or comments.

Disclaimer - Copyright and Trademark Notice

This Report contains certain information obtained from a variety of public and other sources reasonably available to Environmental Data Resources, Inc. It cannot be concluded from this Report that coverage information for the target and surrounding properties does not exist from other sources. **NO WARRANTY EXPRESSED OR IMPLIED, IS MADE WHATSOEVER IN CONNECTION WITH THIS REPORT. ENVIRONMENTAL DATA RESOURCES, INC. SPECIFICALLY DISCLAIMS THE MAKING OF ANY SUCH WARRANTIES, INCLUDING WITHOUT LIMITATION, MERCHANTABILITY OR FITNESS FOR A PARTICULAR USE OR PURPOSE. ALL RISK IS ASSUMED BY THE USER. IN NO EVENT SHALL ENVIRONMENTAL DATA RESOURCES, INC. BE LIABLE TO ANYONE, WHETHER ARISING OUT OF ERRORS OR OMISSIONS, NEGLIGENCE, ACCIDENT OR ANY OTHER CAUSE, FOR ANY LOSS OR DAMAGE, INCLUDING, WITHOUT LIMITATION, SPECIAL, INCIDENTAL, CONSEQUENTIAL, OR EXEMPLARY DAMAGES. ANY LIABILITY ON THE PART OF ENVIRONMENTAL DATA RESOURCES, INC. IS STRICTLY LIMITED TO A REFUND OF THE AMOUNT PAID FOR THIS REPORT.** Purchaser accepts this Report "AS IS". Any analyses, estimates, ratings, environmental risk levels or risk codes provided in this Report are provided for illustrative purposes only, and are not intended to provide, nor should they be interpreted as providing any facts regarding, or prediction or forecast of, any environmental risk for any property. Only a Phase I Environmental Site Assessment performed by an environmental professional can provide information regarding the environmental risk for any property. Additionally, the information provided in this Report is not to be construed as legal advice.

Copyright 2017 by Environmental Data Resources, Inc. All rights reserved. Reproduction in any media or format, in whole or in part, of any report or map of Environmental Data Resources, Inc. or its affiliates is prohibited without prior written permission.

EDR and its logos (including Sanborn and Sanborn Map) are trademarks of Environmental Data Resources, Inc. or its affiliates. All other trademarks used herein are the property of their respective owners.

EXECUTIVE SUMMARY

DESCRIPTION

Environmental Data Resources, Inc.'s (EDR) City Directory Abstract is a screening tool designed to assist environmental professionals in evaluating potential liability on a target property resulting from past activities. EDR's City Directory Abstract includes a search and abstract of available city directory data. For each address, the directory lists the name of the corresponding occupant at five year intervals.

Business directories including city, cross reference and telephone directories were reviewed, if available, at approximately five year intervals for the years spanning 1920 through 2014. This report compiles information gathered in this review by geocoding the latitude and longitude of properties identified and gathering information about properties within 660 feet of the target property.

A summary of the information obtained is provided in the text of this report.

RECORD SOURCES

EDR's Digital Archive combines historical directory listings from sources such as Cole Information and Dun & Bradstreet. These standard sources of property information complement and enhance each other to provide a more comprehensive report.

EDR is licensed to reproduce certain City Directory works by the copyright holders of those works. The purchaser of this EDR City Directory Report may include it in report(s) delivered to a customer. Reproduction of City Directories without permission of the publisher or licensed vendor may be a violation of copyright.

Data by

infoUSA[®]

Copyright © 2008
All Rights Reserved

RESEARCH SUMMARY

The following research sources were consulted in the preparation of this report. An "X" indicates where information was identified in the source and provided in this report.

<u>Year</u>	<u>Source</u>	<u>TP</u>	<u>Adjoining</u>	<u>Text Abstract</u>	<u>Source Image</u>
2014	EDR Digital Archive	-	X	X	-
2010	EDR Digital Archive	-	X	X	-
2006	Haines Company	-	-	-	-
2004	Haines Company	-	X	X	-
2003	Haines & Company	-	-	-	-
2001	Haines & Company, Inc.	-	-	-	-
2000	Pacific Bell Telephone	-	-	-	-
1999	Haines Company	-	-	-	-
1996	GTE	-	-	-	-
1995	Pacific Bell	-	X	X	-
1992	PACIFIC BELL WHITE PAGES	-	-	-	-
1991	Pacific Bell	-	X	X	-

EXECUTIVE SUMMARY

<u>Year</u>	<u>Source</u>	<u>TP</u>	<u>Adjoining</u>	<u>Text Abstract</u>	<u>Source Image</u>
1990	Pacific Bell	-	X	X	-
1986	Pacific Bell	-	X	X	-
1985	Pacific Bell	-	X	X	-
1981	Pacific Telephone	-	X	X	-
1980	Pacific Telephone	-	X	X	-
1976	Pacific Telephone	-	X	X	-
1975	Pacific Telephone	-	X	X	-
1972	R. L. Polk & Co.	-	-	-	-
1971	Pacific Telephone	-	X	X	-
1970	Pacific Telephone	-	X	X	-
1969	Pacific Telephone	-	-	-	-
1967	Pacific Telephone	-	X	X	-
1966	Pacific Telephone	-	-	-	-
1965	Pacific Telephone	-	X	X	-
1964	Pacific Telephone	-	-	-	-
1963	Pacific Telephone	-	-	-	-
1962	Pacific Telephone	-	X	X	-
1961	R. L. Polk & Co.	-	-	-	-
1960	Pacific Telephone	-	-	-	-
1958	Pacific Telephone	-	-	-	-
1957	Pacific Telephone	-	-	-	-
1956	Pacific Telephone	-	X	X	-
1955	R. L. Polk & Co.	-	-	-	-
1954	R. L. Polk & Co.	-	-	-	-
1952	Los Angeles Directory Co.	-	-	-	-
1951	Los Angeles Directory Co Publishers	-	-	-	-
1950	Pacific Telephone	-	X	X	-
1949	Los Angeles Directory Co.	-	-	-	-
1948	Los Angeles Directory Co.	-	-	-	-
1947	Pacific Directory Co.	-	-	-	-
1946	Southern California Telephone Co	-	-	-	-
1945	The Glendale Directory Co.	-	-	-	-
1944	R. L. Polk & Co.	-	-	-	-
1942	Los Angeles Directory Co.	-	-	-	-
1940	Los Angeles Directory Co.	-	X	X	-
1939	Los Angeles Directory Co.	-	-	-	-
1938	Los Angeles Directory Company Publishers	-	-	-	-
1937	Los Angeles Directory Co.	-	-	-	-
1936	Los Angeles Directory Co.	-	-	-	-
1935	Los Angeles Directory Co.	-	X	X	-
1934	Los Angeles Directory Co.	-	-	-	-
1933	Los Angeles Directory Co.	-	-	-	-

EXECUTIVE SUMMARY

<u>Year</u>	<u>Source</u>	<u>TP</u>	<u>Adjoining</u>	<u>Text Abstract</u>	<u>Source Image</u>
1932	Los Angeles Directory Co.	-	-	-	-
1931	Los Angeles Directory Company Publishers	-	-	-	-
1930	Los Angeles Directory Co.	-	-	-	-
1929	Los Angeles Directory Co.	-	-	-	-
1928	Los Angeles Directory Co.	-	-	-	-
1927	Los Angeles Directory Co.	-	-	-	-
1926	Los Angeles Directory Co.	-	X	X	-
1925	Los Angeles Directory Co.	-	-	-	-
1924	Los Angeles Directory Co.	-	X	X	-
1923	Los Angeles Directory Co.	-	-	-	-
1921	Los Angeles Directory Co.	-	-	-	-
1920	Los Angeles Directory Co.	-	-	-	-

FINDINGS

TARGET PROPERTY INFORMATION

ADDRESS

Not Reported
Encino, CA 91316

FINDINGS DETAIL

Target Property research detail.

FINDINGS

ADJOINING PROPERTY DETAIL

The following Adjoining Property addresses were researched for this report. Detailed findings are provided for each address.

Addison St

17000 Addison St

<u>Year</u>	<u>Uses</u>	<u>Source</u>
2014	CARPET BAZAAR INC	EDR Digital Archive
2010	CARPET BAZAAR INC	EDR Digital Archive

ADDISON ST

17000 ADDISON ST

<u>Year</u>	<u>Uses</u>	<u>Source</u>
2004	FISHMAN Ayala	Haines Company

Addison St

17001 Addison St

<u>Year</u>	<u>Uses</u>	<u>Source</u>
2014	VARIEL PROJECT PARTNERS LLC	EDR Digital Archive
2010	VARIEL PROJECT PARTNERS LLC	EDR Digital Archive

ADDISON ST

17001 ADDISON ST

<u>Year</u>	<u>Uses</u>	<u>Source</u>
2004	MORRIS Michael	Haines Company

17006 ADDISON ST

<u>Year</u>	<u>Uses</u>	<u>Source</u>
2004	ROTHMAN David	Haines Company

17007 ADDISON ST

<u>Year</u>	<u>Uses</u>	<u>Source</u>
1980	STOBIN MICHAEL & ELEANORE	Pacific Telephone

17010 ADDISON ST

<u>Year</u>	<u>Uses</u>	<u>Source</u>
2004	RUTTER Willam	Haines Company

FINDINGS

<u>Year</u>	<u>Uses</u>	<u>Source</u>
1980	RROTHMAN C	Pacific Telephone
	ROTHMAN K J	Pacific Telephone

Addison St

17011 Addison St

<u>Year</u>	<u>Uses</u>	<u>Source</u>
2014	UNIVERSAL APPRAISAL & CONS CO	EDR Digital Archive
2010	UNIVERSAL APPRAISAL & CONS CO	EDR Digital Archive

ADDISON ST

17011 ADDISON ST

<u>Year</u>	<u>Uses</u>	<u>Source</u>
2004	BECKERFred	Haines Company

Addison St

17016 Addison St

<u>Year</u>	<u>Uses</u>	<u>Source</u>
2014	DAVID GILBERT PHOTOGRAPHY	EDR Digital Archive

ADDISON ST

17016 ADDISON ST

<u>Year</u>	<u>Uses</u>	<u>Source</u>
1980	GINSBURG IRWIN	Pacific Telephone

Addison St

17017 Addison St

<u>Year</u>	<u>Uses</u>	<u>Source</u>
2010	AMERICAN CINEMA ENTERPRISE	EDR Digital Archive

ADDISON ST

17017 ADDISON ST

<u>Year</u>	<u>Uses</u>	<u>Source</u>
2004	ZEMANSKYJohn	Haines Company

FINDINGS

17024 ADDISON ST

<u>Year</u>	<u>Uses</u>	<u>Source</u>
2004	ANKER Samuel	Haines Company

17027 ADDISON ST

<u>Year</u>	<u>Uses</u>	<u>Source</u>
2004	SACHSAAlan	Haines Company

17030 ADDISON ST

<u>Year</u>	<u>Uses</u>	<u>Source</u>
2004	IACOPI Daniel	Haines Company

Addison St

17031 Addison St

<u>Year</u>	<u>Uses</u>	<u>Source</u>
2014	COHEN MOSHE INC	EDR Digital Archive

ADDISON ST

17031 ADDISON ST

<u>Year</u>	<u>Uses</u>	<u>Source</u>
2004	OAVERBACH Zane	Haines Company
1980	LEVY STEVEN EDW	Pacific Telephone

Addison St

17034 Addison St

<u>Year</u>	<u>Uses</u>	<u>Source</u>
2014	KASSABIAN GARO MD	EDR Digital Archive
2010	KASSABIAN GARO MD	EDR Digital Archive

ADDISON ST

17034 ADDISON ST

<u>Year</u>	<u>Uses</u>	<u>Source</u>
2004	KASSABIAN Varlkes	Haines Company
1980	KASSABIAN VARKES	Pacific Telephone

17035 ADDISON ST

<u>Year</u>	<u>Uses</u>	<u>Source</u>
2004	KARPMANAlan	Haines Company

FINDINGS

17038 ADDISON ST

<u>Year</u>	<u>Uses</u>	<u>Source</u>
2004	GINSBURG Sandra	Haines Company
1980	KING	Pacific Telephone
	KING ESTELLE	Pacific Telephone
	KING ESTELLE	Pacific Telephone

17043 ADDISON ST

<u>Year</u>	<u>Uses</u>	<u>Source</u>
2004	S GERSHENSON Harvey	Haines Company

Addison St

17044 Addison St

<u>Year</u>	<u>Uses</u>	<u>Source</u>
2010	RUBINCO INVESTMENTS LP	EDR Digital Archive

ADDISON ST

17044 ADDISON ST

<u>Year</u>	<u>Uses</u>	<u>Source</u>
1980	BABAYANS HACوبا	Pacific Telephone
	BABAYANS HACOB & NORA	Pacific Telephone

AMESTOY AVE

5010 AMESTOY AVE

<u>Year</u>	<u>Uses</u>	<u>Source</u>
1956	LESTER RYONS & CO INV BRKRS	Pacific Telephone
	RYONS LESTER & CO INV BRKRS	Pacific Telephone

5020 AMESTOY AVE

<u>Year</u>	<u>Uses</u>	<u>Source</u>
1956	WILLIAMS EDW A MRS	Pacific Telephone

5029 AMESTOY AVE

<u>Year</u>	<u>Uses</u>	<u>Source</u>
1962	NYE PRODUCTS INC AMEOY AVE	Pacific Telephone
1956	WELLS JAS T	Pacific Telephone
1950	BELAN OSCAR R	Pacific Telephone
	BELAN OSCAR R	Pacific Telephone
1940	Valdez C J de o	Los Angeles Directory Co.

FINDINGS

<u>Year</u>	<u>Uses</u>	<u>Source</u>
1926	FRANQUELIN AUG H (LILLIAN) FARMERH	Los Angeles Directory Co.

5030 AMESTOY AVE

<u>Year</u>	<u>Uses</u>	<u>Source</u>
2004	LJJohnny	Haines Company
1985	Golden A	Pacific Bell
1980	GOLDEN AVERY M	Pacific Telephone
1975	Zeller Donald R	Pacific Telephone
1970	FLEISCHMANN MARTIN J	Pacific Telephone
	FLEISCHMANN MARTIN J	Pacific Telephone
1962	FLEISCHMANN MARTIN J	Pacific Telephone
1956	FLEISCHMANN MARTIN J	Pacific Telephone

Amestoy Ave

5035 Amestoy Ave

<u>Year</u>	<u>Uses</u>	<u>Source</u>
2010	YOKHEVET LLC	EDR Digital Archive
	INSPIRED COMMUNICATIONS	EDR Digital Archive

AMESTOY AVE

5035 AMESTOY AVE

<u>Year</u>	<u>Uses</u>	<u>Source</u>
2004	OBENJIJaklin	Haines Company
1995	Tenenbaum Leo	Pacific Bell
1962	HOLLIDAY JOHN	Pacific Telephone
1950	DAVIS JACK A R	Pacific Telephone
	DAVIS JACK A R	Pacific Telephone

5036 AMESTOY AVE

<u>Year</u>	<u>Uses</u>	<u>Source</u>
2004	no info	Haines Company
1980	VANSICKLE C L	Pacific Telephone
1962	JOHNSON E FRED	Pacific Telephone
1956	JOHNSON E FRED R	Pacific Telephone
1950	JOHNSON E FRED R	Pacific Telephone
	JOHNSON E FRED R	Pacific Telephone
1940	Du Bose J B jr o	Los Angeles Directory Co.

FINDINGS

5037 AMESTOY AVE

<u>Year</u>	<u>Uses</u>	<u>Source</u>
1940	Anderson Marie M o	Los Angeles Directory Co.

5043 AMESTOY AVE

<u>Year</u>	<u>Uses</u>	<u>Source</u>
2004	SMIKHAEL Fard Vadna C	Haines Company
1980	ALLEN BOB	Pacific Telephone
	ALLEN STEVE	Pacific Telephone
1975	Allen Bob	Pacific Telephone
	Allen Steve	Pacific Telephone
1970	ALLEN BOB	Pacific Telephone
	ALLEN BOB	Pacific Telephone
	ALLEN STEVE ENCINO	Pacific Telephone
	ALLEN STEVE ENCINO	Pacific Telephone
1962	ALLEN BOB	Pacific Telephone
1956	O NEIL C F R	Pacific Telephone
1950	O NEIL C F R	Pacific Telephone
	O NEIL C F R	Pacific Telephone

5048 AMESTOY AVE

<u>Year</u>	<u>Uses</u>	<u>Source</u>
1940	Marino Antonio o	Los Angeles Directory Co.

Amestoy Ave

5050 Amestoy Ave

<u>Year</u>	<u>Uses</u>	<u>Source</u>
2014	ANDACTION	EDR Digital Archive
2010	ANDACTION	EDR Digital Archive

AMESTOY AVE

5050 AMESTOY AVE

<u>Year</u>	<u>Uses</u>	<u>Source</u>
2004	no info	Haines Company
1980	AKIYAMA KIMIHARU	Pacific Telephone
	AKIYAMA K	Pacific Telephone
	AKIYAMA K	Pacific Telephone

FINDINGS

5051 AMESTOY AVE

<u>Year</u>	<u>Uses</u>	<u>Source</u>
2004	SIMONIAN James	Haines Company
1962	SIMMONS DEL JAS	Pacific Telephone

Amestoy Ave

5055 Amestoy Ave

<u>Year</u>	<u>Uses</u>	<u>Source</u>
2014	ERIC SNYDER	EDR Digital Archive
2010	ERIC SNYDER	EDR Digital Archive

AMESTOY AVE

5055 AMESTOY AVE

<u>Year</u>	<u>Uses</u>	<u>Source</u>
2004	SNYDER Stephen	Haines Company
1985	Rosenblatt Steven	Pacific Bell
	Rosenblatt Michael	Pacific Bell
1980	ROSENBLATT STEVEN	Pacific Telephone
	ROSENBLATT MICHAEL	Pacific Telephone
	L R ASSOCIATES	Pacific Telephone
1962	GLICKFELD IRVING B	Pacific Telephone
	GLICKFELD IRVING B	Pacific Telephone
1956	GLICKFELD IRVING B	Pacific Telephone
1950	HORSWELL BERT R	Pacific Telephone
	HORSWELL BERT R	Pacific Telephone

5060 AMESTOY AVE

<u>Year</u>	<u>Uses</u>	<u>Source</u>
2004	SHENOYAnilchandra	Haines Company
1985	Scott P Dallas	Pacific Bell
1980	SCOTT P DALLAS	Pacific Telephone
1975	Scott P Dallas	Pacific Telephone
1970	SCOTT P DALLAS	Pacific Telephone
	SCOTT P DALLAS	Pacific Telephone
1962	SCOTT P DALLAS	Pacific Telephone
1956	HELD FRITZ	Pacific Telephone
	SCOTT P DALLAS R	Pacific Telephone
1950	SCOTT P DALLAS R	Pacific Telephone

FINDINGS

<u>Year</u>	<u>Uses</u>	<u>Source</u>
1950	COLTON KINGSLEY R	Pacific Telephone
	SCOTT P DALLAS R	Pacific Telephone
	COLTON KINGSLEY R	Pacific Telephone
1935	Flowers Frank r	Los Angeles Directory Co.
1926	LUDWIG HAROLD A (ANITA M) FARMERH	Los Angeles Directory Co.

5062 AMESTOY AVE

<u>Year</u>	<u>Uses</u>	<u>Source</u>
2004	OCLARKELeo	Haines Company
1970	FRIED ARTHUR W	Pacific Telephone
	FRIED ARTHUR W	Pacific Telephone
1962	FRED ARTHUR W	Pacific Telephone
	FRED A W	Pacific Telephone
	WILSON RUTH	Pacific Telephone
	FRIED ARTHUR W AMEOY AVE	Pacific Telephone
1956	FRIED ARTHUR W R	Pacific Telephone
	FRED ARTHUR W R	Pacific Telephone
1950	FRIED ARTHUR W R	Pacific Telephone
	FRECK ARTHUR W R	Pacific Telephone
	FRIED ARTHUR W R	Pacific Telephone
	FRECK ARTHUR W R	Pacific Telephone
1935	Minor Roy T r	Los Angeles Directory Co.
1926	MINOR ROY T AUTO REPRH	Los Angeles Directory Co.

Amestoy Ave

5065 Amestoy Ave

<u>Year</u>	<u>Uses</u>	<u>Source</u>
2014	MYRIAD ENTERPRISES A CAL LTD	EDR Digital Archive
2010	BRAUS FAMILY PARNTERSHIP LP	EDR Digital Archive
	MYRIAD ENTERPRISES A CAL LTD	EDR Digital Archive

AMESTOY AVE

5065 AMESTOY AVE

<u>Year</u>	<u>Uses</u>	<u>Source</u>
1970	BLATTY M MARGARET	Pacific Telephone
	BLATTY M MARGARET	Pacific Telephone
1962	RICHMAN BERT	Pacific Telephone

FINDINGS

<u>Year</u>	<u>Uses</u>	<u>Source</u>
1956	HAYES JOHN MICHAEL	Pacific Telephone

Amestoy Ave

5068 Amestoy Ave

<u>Year</u>	<u>Uses</u>	<u>Source</u>
2014	PARKER COMMUNICATIONS INC	EDR Digital Archive
2010	PARKER COMMUNICATIONS INC	EDR Digital Archive

AMESTOY AVE

5068 AMESTOY AVE

<u>Year</u>	<u>Uses</u>	<u>Source</u>
2004	PARKERJoel	Haines Company
1985	Frohock Millard	Pacific Bell
1980	FROHOCK J M C	Pacific Telephone
	FROHOCK MILLARD M ATTY	Pacific Telephone
1975	Cole Jas H	Pacific Telephone

5075 AMESTOY AVE

<u>Year</u>	<u>Uses</u>	<u>Source</u>
2004	SMr TROVICHWilliam	Haines Company
1995	Golden Automotive Center	Pacific Bell
	I Golden Avery M	Pacific Bell
1991	Golden B	Pacific Bell
	Golden B	Pacific Bell
	Golden B	Pacific Bell
	Golden B	Pacific Bell
	Golden Avery M	Pacific Bell
1985	Golden B	Pacific Bell
	Golden BI	Pacific Bell
	Golden Avery M	Pacific Bell
	Golden BI	Pacific Bell
1980	ANDREWS D H	Pacific Telephone
1975	Andrews D H	Pacific Telephone
1970	ANDREWS D H	Pacific Telephone
	ANDREWS D H	Pacific Telephone
1962	ANDREWS D H	Pacific Telephone
1956	ANDREWS D H	Pacific Telephone

FINDINGS

5077 AMESTOY AVE

<u>Year</u>	<u>Uses</u>	<u>Source</u>
2004	no info	Haines Company
1962	MITANI KONOJI	Pacific Telephone
1956	PENSOM W H	Pacific Telephone

5078 AMESTOY AVE

<u>Year</u>	<u>Uses</u>	<u>Source</u>
1956	BURRILL FREDERICK T	Pacific Telephone
1950	RYKER H E R	Pacific Telephone
	RYKER H E R	Pacific Telephone

5081 AMESTOY AVE

<u>Year</u>	<u>Uses</u>	<u>Source</u>
2004	PIKE Bernard	Haines Company
1975	Nemiroff B	Pacific Telephone
	Nemiroff B	Pacific Telephone
1970	NEMIROFF JERRY	Pacific Telephone
	NEMIROFF JERRY	Pacific Telephone
	NEMIROFF JERRY	Pacific Telephone
	NEMIROFF JERRY	Pacific Telephone

5085 AMESTOY AVE

<u>Year</u>	<u>Uses</u>	<u>Source</u>
2004	KLINE Lawrence	Haines Company
	BYTHEWOODReginald	Haines Company
1995	Batchley Richard	Pacific Bell
1991	Batchley Richard	Pacific Bell
1985	Batchley Richard	Pacific Bell
1935	Tucker Harrison M r	Los Angeles Directory Co.

5036 1/2 AMESTOY AVE

<u>Year</u>	<u>Uses</u>	<u>Source</u>
1970	BOYD GARY W	Pacific Telephone
	BOYD GARY W	Pacific Telephone

EMBASSY DR

17039 EMBASSY DR

<u>Year</u>	<u>Uses</u>	<u>Source</u>
2004	ONEVENSJoel	Haines Company

FINDINGS

<u>Year</u>	<u>Uses</u>	<u>Source</u>
1985	Liebowitz Maude	Pacific Bell
1975	Liebowitz Aaron P	Pacific Telephone

17040 EMBASSY DR

<u>Year</u>	<u>Uses</u>	<u>Source</u>
2004	MINSTER Sheldon	Haines Company
1975	Minster Sheldon	Pacific Telephone

17042 EMBASSY DR

<u>Year</u>	<u>Uses</u>	<u>Source</u>
2004	ZUKIN Leonard	Haines Company
1991	Zukor E	Pacific Bell
	Zukor J	Pacific Bell
	Zukor Lee	Pacific Bell
	Zukin Leonard	Pacific Bell
	Zukorlee & Joan	Pacific Bell
	Zukor M&H	Pacific Bell

17043 EMBASSY DR

<u>Year</u>	<u>Uses</u>	<u>Source</u>
2004	SSTAMPLER David	Haines Company
1975	Chesis B	Pacific Telephone

17047 EMBASSY DR

<u>Year</u>	<u>Uses</u>	<u>Source</u>
2004	SGLASERRuth	Haines Company
1991	Glaser Michael E	Pacific Bell
	Glaser Ernest F	Pacific Bell
	Glaser Frank GHis	Pacific Bell
1985	Glaser Ernest F	Pacific Bell
1971	Burdorf Arthur	Pacific Telephone

Embassy Dr

17051 Embassy Dr

<u>Year</u>	<u>Uses</u>	<u>Source</u>
2014	AAA TOWN CAR AND LIMOUSINE SVC	EDR Digital Archive
2010	AAA TOWN CAR AND LIMOUSINE SVC	EDR Digital Archive

FINDINGS

EMBASSY DR

17051 EMBASSY DR

<u>Year</u>	<u>Uses</u>	<u>Source</u>
2004	ROSSMichael	Haines Company
1985	Remland Howard	Pacific Bell
	Remley Martin E	Pacific Bell
1975	Remland Howard	Pacific Telephone

17057 EMBASSY DR

<u>Year</u>	<u>Uses</u>	<u>Source</u>
2004	RICHTERJeffrey	Haines Company
1995	Richter Jeffrey	Pacific Bell
1991	Richter Jeffrey	Pacific Bell
1985	Klein M	Pacific Bell
	Klein E	Pacific Bell
1975	Klein M	Pacific Telephone
	Klein E	Pacific Telephone

G AMIGO AVE

4901 G AMIGO AVE

<u>Year</u>	<u>Uses</u>	<u>Source</u>
1965	SADD	Pacific Telephone

4906 G AMIGO AVE

<u>Year</u>	<u>Uses</u>	<u>Source</u>
1965	THALL	Pacific Telephone
	THALL	Pacific Telephone

4919 G AMIGO AVE

<u>Year</u>	<u>Uses</u>	<u>Source</u>
1965	DAVIS	Pacific Telephone

4920 G AMIGO AVE

<u>Year</u>	<u>Uses</u>	<u>Source</u>
1965	FIREBAUGH	Pacific Telephone

4933 G AMIGO AVE

<u>Year</u>	<u>Uses</u>	<u>Source</u>
1965	PARADISE	Pacific Telephone

FINDINGS

4937 G AMIGO AVE

<u>Year</u>	<u>Uses</u>	<u>Source</u>
1965	COLE	Pacific Telephone

4951 G AMIGO AVE

<u>Year</u>	<u>Uses</u>	<u>Source</u>
1965	PEREZ	Pacific Telephone

4981 G AMIGO AVE

<u>Year</u>	<u>Uses</u>	<u>Source</u>
1965	SLOCOMB	Pacific Telephone

5001 G AMIGO AVE

<u>Year</u>	<u>Uses</u>	<u>Source</u>
1965	GOTTLIER	Pacific Telephone

5007 G AMIGO AVE

<u>Year</u>	<u>Uses</u>	<u>Source</u>
1965	DOIZAKI	Pacific Telephone

5025 G AMIGO AVE

<u>Year</u>	<u>Uses</u>	<u>Source</u>
1965	GLASS	Pacific Telephone

5045 G AMIGO AVE

<u>Year</u>	<u>Uses</u>	<u>Source</u>
1965	ROSS	Pacific Telephone

5055 G AMIGO AVE

<u>Year</u>	<u>Uses</u>	<u>Source</u>
1965	FREEMAN	Pacific Telephone
	FREEMAN	Pacific Telephone

GANESTA AVE

4909 GANESTA AVE

<u>Year</u>	<u>Uses</u>	<u>Source</u>
1986	YOUNG KRISTY CAREFREE TRAVEL SERVICE ENCINO	Pacific Bell

FINDINGS

GENASTA AVE

4949 GENASTA AVE

<u>Year</u>	<u>Uses</u>	<u>Source</u>
1986	TEPPER MARION ENCINO	Pacific Bell

Genesta Ave

4907 Genesta Ave

<u>Year</u>	<u>Uses</u>	<u>Source</u>
2014	JOHNS EUROPEAN ALTERATION	EDR Digital Archive
2010	JOHNS EUROPEAN ALTERATION	EDR Digital Archive

GENESTA AVE

4907 GENESTA AVE

<u>Year</u>	<u>Uses</u>	<u>Source</u>
2004	ALTERATIONS	Haines Company
	JOHN S EUROPEAN	Haines Company
1995	Johns European Custom Shirt Maker	Pacific Bell
	Johns European Tailoring	Pacific Bell
1991	Johns European Tailoring	Pacific Bell
1985	Johns European Tailoring	Pacific Bell
1980	ENAMEL GALLERY II	Pacific Telephone
1975	Enamel Gallery II	Pacific Telephone
1970	SHEVAUN S ANTIQUES	Pacific Telephone
	SHEVAUN S ANTIQUES	Pacific Telephone

Genesta Ave

4909 Genesta Ave

<u>Year</u>	<u>Uses</u>	<u>Source</u>
2014	ENCINO FLOWERS	EDR Digital Archive
2010	ENCINO FLOWERS	EDR Digital Archive
	EGRAPHIX	EDR Digital Archive

GENESTA AVE

4909 GENESTA AVE

<u>Year</u>	<u>Uses</u>	<u>Source</u>
2004	ENCINO FLOWERS	Haines Company

FINDINGS

<u>Year</u>	<u>Uses</u>	<u>Source</u>
2004	Z GRAPHIC	Haines Company
	Z GRAPHICS	Haines Company
1995	CARE FREE TRAVEL SERVICE	Pacific Bell
	Carefree Travel Service	Pacific Bell
	Young Knapp Cy&Fay	Pacific Bell
1991	Pullman Emma	Pacific Bell
	CARE FREE TRAVEL SERVICE	Pacific Bell
	Carefree Travel Service	Pacific Bell
	Young Kristy Carefree Travel Service	Pacific Bell
1990	YOUNG KRISTY CAREFREE TRAVEL SERVICE ENCINO	Pacific Bell
	CAREFREE TRAVEL SERVICE ENCINO	Pacific Bell
1986	CAREFREE TRAVEL SERVICE ENCINO	Pacific Bell
1985	Carefree Travel	Pacific Bell
	YOUNG KRISTY CAREFREE TRAVEL SERVICE	Pacific Bell
	Young Kriuty Carefree Travel Service	Pacific Bell
	CARE FREE TRAVEL SERVICE	Pacific Bell
1981	YOUNG KRISTY CAREFREE TRAVEL SERVICE ENCINO	Pacific Telephone
1980	Young Kristy Carefree Travel Service	Pacific Telephone
	CAREFREE TRAVEL	Pacific Telephone
	CAREFREE TRAVEL SERVICE	Pacific Telephone
	YOUNG KRISTY CAREFREE TRAVEL SERVICE	Pacific Telephone
1970	WAVERLY SHOP THE BOOKS	Pacific Telephone
	WAVERLY SHOP THE BOOKS	Pacific Telephone
1962	PETE & HENRIETTA S COFFEE SHOP	Pacific Telephone
	PETE & HENRIETTA S COFFEE SHOP	Pacific Telephone
1956	ENCINO MALT SHOP	Pacific Telephone
1950	ENCINO INTERIORS	Pacific Telephone
	BENTON R R ENCINO INTERIORS	Pacific Telephone
	ENCINO INTERIORS	Pacific Telephone
	BENTON R R ENCINO INTERIORS	Pacific Telephone

FINDINGS

Genesta Ave

4911 Genesta Ave

<u>Year</u>	<u>Uses</u>	<u>Source</u>
2014	HADMAGIO CAPITAL LLC	EDR Digital Archive

GENESTA AVE

4911 GENESTA AVE

<u>Year</u>	<u>Uses</u>	<u>Source</u>
2004	SPOTLESS	Haines Company
	MAINTENANCE CO	Haines Company
1990	CHRISTIAN SCIENCE CHURCHES READING ROOMS & OFFICES LOS ANGELES CHURCHES	Pacific Bell
1986	CHRISTIAN SCIENCE CHURCHES READING ROOMS & OFFICES LOS ANGELES CHURCHES	Pacific Bell
1985	Encino	Pacific Bell
1981	CHRISTIAN SCIENCE CHURCHES READING ROOMS & OFFICES LOS ANGELES CHURCHES	Pacific Telephone
1980	CHRISTIAN SCIENCE CHURCHES READING ROOMS & OFFICES ENCINO	Pacific Telephone
1970	CHRISTIAN SCIENCE CHURCHES READING ROOMS & OFFICES ENCINO	Pacific Telephone
	CHRISTIAN SCIENCE CHURCHES READING ROOMS & OFFICES ENCINO	Pacific Telephone
1965	CHRISTIAN SCIENCE CHURCH	Pacific Telephone
1962	CHRISTIAN SCIENCE CHURCHES READING ROOMS & OFFICES	Pacific Telephone
1956	CHRISTIAN SCIENCE CHURCHES & ORGANIZATIONS	Pacific Telephone
1950	CHRISTIAN SCIENCE CHURCHES & ORGANIZATIONS	Pacific Telephone
	CHRISTIAN SCIENCE CHURCHES & ORGANIZATIONS	Pacific Telephone

Genesta Ave

4917 Genesta Ave

<u>Year</u>	<u>Uses</u>	<u>Source</u>
2014	BRS FACILITIES SERVICES INC	EDR Digital Archive
	NEWCO FOODS INC	EDR Digital Archive
	JACK IN BOX	EDR Digital Archive

FINDINGS

<u>Year</u>	<u>Uses</u>	<u>Source</u>
2014	WARNER FOOD MANAGEMENT INC	EDR Digital Archive
	CHICO FOODS LLC	EDR Digital Archive
	SOCIOS FOODS INC	EDR Digital Archive
	TS TRAVEL	EDR Digital Archive
	A TOUCH OF CLASS TOURS	EDR Digital Archive
	SOOD ENTERPRISES INC	EDR Digital Archive
	WARNER FOOD MANAGEMENT INC	EDR Digital Archive
	NEMATZADEH ENTERPRISES INC	EDR Digital Archive
	SBF FOODS LLC	EDR Digital Archive
	FRESNO FOODS LLC	EDR Digital Archive
	TRI COUNTY FOODS INC	EDR Digital Archive
2010	TS TRAVEL	EDR Digital Archive
	SBF FOODS LLC	EDR Digital Archive
	WARNER FOOD MANAGEMENT INC	EDR Digital Archive
	NEMATZADEH ENTERPRISES INC	EDR Digital Archive
	TRI COUNTY FOODS INC	EDR Digital Archive
	A TOUCH OF CLASS TOURS	EDR Digital Archive
	SOCIOS FOODS INC	EDR Digital Archive
	CHICO FOODS LLC	EDR Digital Archive
	NEWCO FOODS INC	EDR Digital Archive
	FRESNO FOODS LLC	EDR Digital Archive
	SUNRISE FOODS LLC	EDR Digital Archive
	BRS FACILITIES SERVICES INC	EDR Digital Archive
	WARNER FOOD MANAGEMENT INC	EDR Digital Archive

GENESTA AVE

4917 GENESTA AVE

<u>Year</u>	<u>Uses</u>	<u>Source</u>
2004	AUTUMN LEAVES	Haines Company
1980	UNITED STATES GOVERNMENT POSTAL SERVICE VAN NUY	Pacific Telephone
1970	UNITED STATES GOVERNMENT POST OFFICE DEPT GLENDALE	Pacific Telephone
	UNITED STATES GOVERNMENT POST OFFICE DEPT GLENDALE	Pacific Telephone
1965	GOVT PO ST OFFICE	Pacific Telephone
1962	U S GOVERNMENT POST OFFICE DEPT BURBANK MAIN OFC	Pacific Telephone

FINDINGS

4937 GENESTA AVE

<u>Year</u>	<u>Uses</u>	<u>Source</u>
2004	MAINTENANCE CO	Haines Company
	no info	Haines Company
1965	DIXON CRAIG	Pacific Telephone
1962	KRUSE J HENRY	Pacific Telephone
1956	KRUSE MARIE E	Pacific Telephone
	KRUSE J HENRY R	Pacific Telephone
1950	KRUSE J HENRY R	Pacific Telephone
	KRUSE J HENRY R	Pacific Telephone
1935	Olmsted Jerry r	Los Angeles Directory Co.

4943 GENESTA AVE

<u>Year</u>	<u>Uses</u>	<u>Source</u>
1970	BALASSA JOHN PAUL	Pacific Telephone
	BALASSA JOHN PAUL	Pacific Telephone
1965	EGGLESTON JAS	Pacific Telephone
1962	GEEZA NICHOLAS T	Pacific Telephone
1956	GEEZA NICHOLAS T	Pacific Telephone
1950	HAMILTON WILLARD C R	Pacific Telephone
	HAMILTON WILLARD C R	Pacific Telephone

Genesta Ave

4949 Genesta Ave

<u>Year</u>	<u>Uses</u>	<u>Source</u>
2014	OPTI-SEAL	EDR Digital Archive
	ASSOCIATION OF JEWISH LIBRARIE	EDR Digital Archive
	ACADEMY DRIVING SCHL & FILM CO	EDR Digital Archive
	HIMALAYAN YOGA MEDITATION SOCI	EDR Digital Archive
	LILLIAN SENDER	EDR Digital Archive
2010	HIMALAYAN YOGA MEDITATION SOCI	EDR Digital Archive
	LILLIAN SENDER	EDR Digital Archive
	U S TELEVISION OFFICE INC	EDR Digital Archive
	SARA LUCKERMAN	EDR Digital Archive
	YHUN SOOK	EDR Digital Archive
	LL & T MANAGEMENT INC	EDR Digital Archive
	HIMALAYAN YOGA MEDITATION SOCI	EDR Digital Archive
	BUDGET STORAGE INC	EDR Digital Archive
	ACADEMY DRIVING SCHL & FILM CO	EDR Digital Archive

FINDINGS

<u>Year</u>	<u>Uses</u>	<u>Source</u>
2010	ASSOCIATION OF JEWISH LIBRARIE	EDR Digital Archive

GENESTA AVE

4949 GENESTA AVE

<u>Year</u>	<u>Uses</u>	<u>Source</u>
2004	MESHKATMahmoud	Haines Company
	SPERETZAvi	Haines Company
	POTOP S	Haines Company
	REISMANCarl	Haines Company
	RICHARDS M Jane	Haines Company
	RUBELSybil	Haines Company
	SHELL Murray	Haines Company
	SIMONS Morton H	Haines Company
	STAKACS George	Haines Company
	WESCOTT Vivian D	Haines Company
	WHITEHEAD Frank	Haines Company
	WOHL Laurence	Haines Company
	SYERMANJackle	Haines Company
	APARTMENTS	Haines Company
	SAPFELBERGMarlene	Haines Company
	OASTRACHANRegina	Haines Company
	BERG Ronald	Haines Company
	&BLUMEJoann	Haines Company
	BOSTON Bearnard	Haines Company
	BOSTON Sheila	Haines Company
	BRENT Philip D	Haines Company
	BRENT PHILLIP D ATTY	Haines Company
	CANTZMIka	Haines Company
	DOLLINGER Slephen	Haines Company
	SDYMOVA Oxana	Haines Company
	EASTON David V	Haines Company
	ENOWITZ Philip S	Haines Company
	FEINBERG Joseph	Haines Company
	SPORE Theodore F	Haines Company
	SFROCHLanrry	Haines Company
	SGEISTSheldon	Haines Company
	GILMANBenediclte	Haines Company
	GOLD Marsha	Haines Company

FINDINGS

<u>Year</u>	<u>Uses</u>	<u>Source</u>
2004	GROSS Barney	Haines Company
	SJAHANGIRI Forood	Haines Company
	SKLEIMAN Rozlyn	Haines Company
	KLEIMAN Rozlyn F	Haines Company
	SKLEIN William	Haines Company
	LEPF Barbara Y	Haines Company
	LUCKERMAN Sara	Haines Company
	MARUSCHAK Adene	Haines Company
1995	Auerbach Hilde	Pacific Bell
	Baskin Marshall	Pacific Bell
	Baskin Marshall	Pacific Bell
	Berg Sam	Pacific Bell
	Boston Bernard	Pacific Bell
	Chernov Seymore L	Pacific Bell
	Cole Doris	Pacific Bell
	Encino Park West	Pacific Bell
	Fore Theodore F	Pacific Bell
	Gilman Benedicte	Pacific Bell
	Gilroy ME	Pacific Bell
	Gordon Gordon A	Pacific Bell
	Gross Barney	Pacific Bell
	Gross Barney	Pacific Bell
	Kaplan George W	Pacific Bell
	Klein Video Productions	Pacific Bell
	I Klein Viola	Pacific Bell
	Klein Viola	Pacific Bell
	Left Barbara Y	Pacific Bell
	Michel Simony	Pacific Bell
	Pelter Sam & Shirley	Pacific Bell
	Resnick Max H	Pacific Bell
	Rothman Harry	Pacific Bell
	Shapiro Edward I	Pacific Bell
	Shapiro Sam I	Pacific Bell
	Shell Murray	Pacific Bell
	Shellow Ethel	Pacific Bell
	Siderman Henry	Pacific Bell
	Barnard Tony	Pacific Bell
	Ferrerria Oliveria	Pacific Bell

FINDINGS

<u>Year</u>	<u>Uses</u>	<u>Source</u>
1995	Zarian David MD	Pacific Bell
1991	Berg Sam	Pacific Bell
	Cole Doris	Pacific Bell
	Ferrerria Oliveria	Pacific Bell
	Gordon Gordon A	Pacific Bell
	Kerness Jack	Pacific Bell
	Kernick Gary & Nancy	Pacific Bell
	Resnick Max H	Pacific Bell
	Resnick Max S	Pacific Bell
	Shellow Ethel	Pacific Bell
	Zarian David MD	Pacific Bell
	Auerbach Hilde	Pacific Bell
	Auerbach Institute	Pacific Bell
	Barnard Tony	Pacific Bell
	Boston Bernard	Pacific Bell
	Chernov Seymore L	Pacific Bell
	Chemove Adrianne	Pacific Bell
	Chernove Louis A & Evelyn Y Sylm	Pacific Bell
	Chernow Dan & Cindy	Pacific Bell
	Easton David V	Pacific Bell
	Easton Eal	Pacific Bell
	Easton GW	Pacific Bell
	Encino Park West	Pacific Bell
	Fererria Oliveria	Pacific Bell
	Gilman Benedicte	Pacific Bell
	Gilman Brian K	Pacific Bell
	Gross Barney	Pacific Bell
	Gross Barney	Pacific Bell
	Hopwood Barbara	Pacific Bell
	Kaplan George W	Pacific Bell
	Kaplan Greg	Pacific Bell
	Kaplan	Pacific Bell
	Klein Viola	Pacific Bell
	Klein Viola	Pacific Bell
	Luckerman Ralph S	Pacific Bell
	Lutzi	Pacific Bell
	Lutz J	Pacific Bell
	Lutz J PCty	Pacific Bell

FINDINGS

<u>Year</u>	<u>Uses</u>	<u>Source</u>
1991	Lutz J	Pacific Bell
	Michel Simony	Pacific Bell
	Michel Simony	Pacific Bell
	Pelter Sam & Shirley	Pacific Bell
	Pelteson FM	Pacific Bell
	Pelteson LR	Pacific Bell
	Peltier C&J	Pacific Bell
	Schwartz Albert & Dorothy	Pacific Bell
	Shapiro Edward I	Pacific Bell
	Shapiro Sam I	Pacific Bell
	Shell Murray	Pacific Bell
	Shell Myrna	Pacific Bell
	Shell N W	Pacific Bell
	Shell Oil Co S S O Canoga Av W His	Pacific Bell
	S HE LL OIL JOBBE RS	Pacific Bell
	Siderman Henry	Pacific Bell
	Siderman Herb	Pacific Bell
	Siderman Herb	Pacific Bell
	Siderman Stuart	Pacific Bell
	Simons Morton H & Selma L	Pacific Bell
	Simons Norman	Pacific Bell
	Simons P	Pacific Bell
1986	TEPPER CHAS A ENCINO	Pacific Bell
1985	Luckerman Ralph S	Pacific Bell
	Meirouits Jakob & Lima	Pacific Bell
	Meirovits Jakob & Lima	Pacific Bell
	Murphy AM	Pacific Bell
	Ouziel Irving	Pacific Bell
	Schiffman Max	Pacific Bell
	Schwartz Albert & Dorothy	Pacific Bell
	Shapiro Sanm	Pacific Bell
	Shell Murray	Pacific Bell
	Shell Myrna L	Pacific Bell
	Shell Oil Co Burbank BI & White Oak Av Enc	Pacific Bell
	S HE LL OIL JOBBE RS	Pacific Bell
	Siderman Henry	Pacific Bell
	Skibben BI D	Pacific Bell
	Skibben Bernard	Pacific Bell

FINDINGS

<u>Year</u>	<u>Uses</u>	<u>Source</u>
1985	Stevens Robt R	Pacific Bell
	Stevens Robt V	Pacific Bell
	Tepper Chas A	Pacific Bell
	Tepper Chas A And Marion	Pacific Bell
	Tepper Chas & Marion	Pacific Bell
	Tepper Marion	Pacific Bell
	Wallace Jeffrey J	Pacific Bell
	Afrashieh Mansour	Pacific Bell
	Brent Philip D	Pacific Bell
	Chernov Seymore L	Pacific Bell
	Cohen Edward	Pacific Bell
	Cohen Murray L	Pacific Bell
	Cohen Murray L	Pacific Bell
	Encino Park West	Pacific Bell
	Feldman Irving I	Pacific Bell
	Fererra Oliveria	Pacific Bell
	Fereydouni H	Pacific Bell
	Ferreria Oliveria	Pacific Bell
	Fineberg Walter W	Pacific Bell
	Fore Theodore F	Pacific Bell
	Fradkin M	Pacific Bell
	Fradkin Mark	Pacific Bell
	Fradkin Neil	Pacific Bell
	Gordon Gordon A	Pacific Bell
	Gross Barney	Pacific Bell
	Gross Barney	Pacific Bell
	Heifer Marvin	Pacific Bell
	Kawin Henry	Pacific Bell
	Kerness Jack	Pacific Bell
	Pullman Emma	Pacific Bell
	Resnick Max H	Pacific Bell
1980	BERCUTT JACOB	Pacific Telephone
	BERK J	Pacific Telephone
	BERK ROBERT	Pacific Telephone
	EMPLOYEES FINANCIAL SERVICES LIFE INSURANCE AGENCY	Pacific Telephone
	ENCINO PARK WEST	Pacific Telephone
	ENCINO PARK WEST	Pacific Telephone
	ENCINO PARK WEST	Pacific Telephone

FINDINGS

<u>Year</u>	<u>Uses</u>	<u>Source</u>
1980	FINERMAN MEL	Pacific Telephone
	FORE THEODORE F	Pacific Telephone
	GAINES JEROME	Pacific Telephone
	GALIONE DAVID	Pacific Telephone
	GORDON GORDON A	Pacific Telephone
	GREENE PAUL	Pacific Telephone
	GROSS BARNEY	Pacific Telephone
	GROSS BARNEY	Pacific Telephone
	HALLETT B J	Pacific Telephone
	HOTCKIRSS S M	Pacific Telephone
	KERNESS JACK	Pacific Telephone
	KING DOTTIE	Pacific Telephone
	KLEIMAN MARTIN L	Pacific Telephone
	KLINE PHILIP S	Pacific Telephone
	KRITT MAX	Pacific Telephone
	MARKS EDW COL	Pacific Telephone
	OUZIEL IRVING	Pacific Telephone
	PROMISEL ARTHUR	Pacific Telephone
	RESNICK MAX H	Pacific Telephone
	SCHIFFMAN MAX	Pacific Telephone
	SHAPIRO SAML	Pacific Telephone
	SKIBBEN B D	Pacific Telephone
	SKIBBEN GAIL	Pacific Telephone
	SMITH MARVIN	Pacific Telephone
	SOFFER WM	Pacific Telephone
	TRUENFELS & ASSOCIATES INC	Pacific Telephone
	WARD WM F	Pacific Telephone
1975	Nicholson John B	Pacific Telephone
	Rubin Peggy	Pacific Telephone
	Schwartz David	Pacific Telephone
	Schwartz Harold A	Pacific Telephone
	Schwartz Michael	Pacific Telephone
	Shapiro Saml	Pacific Telephone
	Sherman Arthur	Pacific Telephone
	Slizky Martin	Pacific Telephone
	Bercutt Jacob	Pacific Telephone
	Breeding Greg	Pacific Telephone
	Brown Yale L	Pacific Telephone

FINDINGS

<u>Year</u>	<u>Uses</u>	<u>Source</u>
1975	Gallagher J E	Pacific Telephone
	Harris Bucky	Pacific Telephone
	Harris I M	Pacific Telephone
	Kritt Max	Pacific Telephone
	Marks Edw Col	Pacific Telephone
	Miller Howard	Pacific Telephone
1965	HAALAND C	Pacific Telephone
1962	HANLON TOM	Pacific Telephone

4965 GENESTA AVE

<u>Year</u>	<u>Uses</u>	<u>Source</u>
1975	Tyree P	Pacific Telephone
1970	JONES HELEN B	Pacific Telephone
	JONES HELEN B	Pacific Telephone
1962	HOLD BILL	Pacific Telephone
1956	HENDRICKSON CLARA MRS	Pacific Telephone
	NAYLOR C R R	Pacific Telephone
1950	NAYLOR C R R	Pacific Telephone
	NAYLOR C R R	Pacific Telephone
1940	A Naylor C T	Los Angeles Directory Co.

4991 GENESTA AVE

<u>Year</u>	<u>Uses</u>	<u>Source</u>
1980	LEVINE ALLAN	Pacific Telephone

5011 GENESTA AVE

<u>Year</u>	<u>Uses</u>	<u>Source</u>
2004	no info	Haines Company
1970	NESS RAYMOND H JR	Pacific Telephone
	PIRY J M	Pacific Telephone
	NESS E	Pacific Telephone
	ELECTRIC ENTERPRISES INC	Pacific Telephone
	PIRY J M	Pacific Telephone
	NESS RAYMOND H JR	Pacific Telephone
	NESS E	Pacific Telephone
	ELECTRIC ENTERPRISES INC	Pacific Telephone
1956	NYGAARD NORMAN E REV	Pacific Telephone
1950	ROBINSON R S R	Pacific Telephone
	ROBINSON R S R	Pacific Telephone

FINDINGS

<u>Year</u>	<u>Uses</u>	<u>Source</u>
1940	Rohbinson 1 R S o	Los Angeles Directory Co.
1935	Robinson R S r	Los Angeles Directory Co.

Genesta Ave

5019 Genesta Ave

<u>Year</u>	<u>Uses</u>	<u>Source</u>
2014	5019 PARTNERS LLC	EDR Digital Archive
2010	5019 PARTNERS LLC	EDR Digital Archive

GENESTA AVE

5019 GENESTA AVE

<u>Year</u>	<u>Uses</u>	<u>Source</u>
2004	SGATESLashanlque	Haines Company
1985	Levine Jos H	Pacific Bell
	Locke Wm T	Pacific Bell
1980	LOCKE WM T	Pacific Telephone
1970	CASTOR INDUSTRIES	Pacific Telephone
	CASTOR JOS A	Pacific Telephone
	CASTOR JOS A	Pacific Telephone
	CASTOR INDUSTRIES	Pacific Telephone
1962	BOYD MARGARET	Pacific Telephone
1956	DE PRIEST SHIRLEY	Pacific Telephone
	BOYD MARGARET	Pacific Telephone
1950	LARSEN MERIE MRS R	Pacific Telephone
	LARSEN MERIE MRS R	Pacific Telephone
1926	SAGE GILBERT S (MYRTLE M) BLDG CONTR	Los Angeles Directory Co.
	SAGE GILBERT S (MYVRTLE M) BLDG CONTR	Los Angeles Directory Co.

5021 GENESTA AVE

<u>Year</u>	<u>Uses</u>	<u>Source</u>
1995	Spotless Maintenance Co	Pacific Bell
1991	Spotlight Industries	Pacific Bell
	Spotless Maintenance Co	Pacific Bell
1985	Spotless Maintenance Co	Pacific Bell
1975	Overly Michael	Pacific Telephone
1970	ALTORFER MYRA MRS	Pacific Telephone

FINDINGS

<u>Year</u>	<u>Uses</u>	<u>Source</u>
1970	ALTORFER MYRA MRS	Pacific Telephone
1965	ALTORFER MYR	Pacific Telephone
1962	KLANN WALTER O	Pacific Telephone
1956	COOPER RUSSELL R	Pacific Telephone

Genesta Ave

5023 Genesta Ave

<u>Year</u>	<u>Uses</u>	<u>Source</u>
2014	SPARKLE CORPORATION	EDR Digital Archive

GENESTA AVE

5023 GENESTA AVE

<u>Year</u>	<u>Uses</u>	<u>Source</u>
1991	De Santis Robert	Pacific Bell
1980	HABIF S	Pacific Telephone
1970	REITAN BETTY	Pacific Telephone
	REITAN BETTY	Pacific Telephone
1962	CARTER ELSIE A	Pacific Telephone
1956	YOUNG AILEEN B	Pacific Telephone
1940	Robert Wmin M o	Los Angeles Directory Co.

Genesta Ave

5025 Genesta Ave

<u>Year</u>	<u>Uses</u>	<u>Source</u>
2014	STRETCH AUTHORITY LLC	EDR Digital Archive

GENESTA AVE

5025 GENESTA AVE

<u>Year</u>	<u>Uses</u>	<u>Source</u>
1995	Bruce E M	Pacific Bell
1991	Bruce E M	Pacific Bell
1962	RIEDER FRANK J	Pacific Telephone
1956	FAY IRENE	Pacific Telephone
1950	HARRIS EDW C R	Pacific Telephone
	HARRIS EDW C R	Pacific Telephone

FINDINGS

5027 GENESTA AVE

<u>Year</u>	<u>Uses</u>	<u>Source</u>
2004	SELCER William J	Haines Company
1970	REITAN PAUL O	Pacific Telephone
	REITAN PAUL O	Pacific Telephone
1965	REITAN P	Pacific Telephone
1962	GORDON LAWRENCE R	Pacific Telephone
1956	GORDON LAWRENCE R	Pacific Telephone
1950	GORDON LAWRENCE R R	Pacific Telephone
	GORDON LAWRENCE R R	Pacific Telephone

5031 GENESTA AVE

<u>Year</u>	<u>Uses</u>	<u>Source</u>
2004	NOSRATISoli	Haines Company
1965	R1CE RICHARD 5	Pacific Telephone
1962	BURRELL JOHN H	Pacific Telephone
1956	PAC COAST TREE SERV	Pacific Telephone
1950	ELLIOTT MABEL WISHARD R	Pacific Telephone
	ELLIOTT MABEL WISHARD R	Pacific Telephone
1940	Norton John	Los Angeles Directory Co.

5035 GENESTA AVE

<u>Year</u>	<u>Uses</u>	<u>Source</u>
1985	Knight Theresa	Pacific Bell
	Mc Coy Sean	Pacific Bell

5037 GENESTA AVE

<u>Year</u>	<u>Uses</u>	<u>Source</u>
1926	H	Los Angeles Directory Co.

5039 GENESTA AVE

<u>Year</u>	<u>Uses</u>	<u>Source</u>
2004	SBECKER Deborah	Haines Company
1980	LANDON JAS	Pacific Telephone
	LANDON JAS	Pacific Telephone
1970	BAUTZER PAUL	Pacific Telephone
	BAUTZER PAUL	Pacific Telephone
1962	BLOUGH JAS H	Pacific Telephone
1956	MAINE H D R	Pacific Telephone
1950	MAINE H D R	Pacific Telephone
	MAINE H D R	Pacific Telephone

FINDINGS

<u>Year</u>	<u>Uses</u>	<u>Source</u>
1940	Forrer E W o	Los Angeles Directory Co.
1935	Forrer Elroy W r	Los Angeles Directory Co.

4937 1/2 GENESTA AVE

<u>Year</u>	<u>Uses</u>	<u>Source</u>
1962	WELKER WALTER H	Pacific Telephone

5019 1/2 GENESTA AVE

<u>Year</u>	<u>Uses</u>	<u>Source</u>
1980	LEVINE JOS H	Pacific Telephone
1962	HINCHEY JOHN J	Pacific Telephone

5031 1/2 GENESTA AVE

<u>Year</u>	<u>Uses</u>	<u>Source</u>
1962	RIEDER ROBT W	Pacific Telephone
1956	CLARK ROBT L MRS	Pacific Telephone

OAK PARK AVE

4845 OAK PARK AVE

<u>Year</u>	<u>Uses</u>	<u>Source</u>
1940	Thomas A L o	Los Angeles Directory Co.

Oak Park Ave

4846 Oak Park Ave

<u>Year</u>	<u>Uses</u>	<u>Source</u>
2014	SOCALSTOCKS INC	EDR Digital Archive

OAK PARK AVE

4846 OAK PARK AVE

<u>Year</u>	<u>Uses</u>	<u>Source</u>
2004	OMONTERIAMata	Haines Company
1970	MONTERIA MATA	Pacific Telephone
	MONTERIA MATA	Pacific Telephone
1965	EONTERIA MAT	Pacific Telephone
1962	MONTERIA MATA	Pacific Telephone
1956	MONTERIA MATA	Pacific Telephone
1950	MONTERIA MATA R	Pacific Telephone
	MONTERIA MATA R	Pacific Telephone

FINDINGS

4848 OAK PARK AVE

<u>Year</u>	<u>Uses</u>	<u>Source</u>
1962	STEFANOTTY HENRIETTA	Pacific Telephone
1956	STEFANOTTY HENRIETTA R	Pacific Telephone
1940	Ventura blvd intersects	Los Angeles Directory Co.
	Gibson Theo o	Los Angeles Directory Co.

4855 OAK PARK AVE

<u>Year</u>	<u>Uses</u>	<u>Source</u>
1956	GOLDEN WILL R R	Pacific Telephone
1950	GOLDEN WILL R R	Pacific Telephone
	GOLDEN WILL R R	Pacific Telephone

4868 OAK PARK AVE

<u>Year</u>	<u>Uses</u>	<u>Source</u>
2004	no info	Haines Company
1965	ENGEN DONALD	Pacific Telephone

Oak Park Ct

17038 Oak Park Ct

<u>Year</u>	<u>Uses</u>	<u>Source</u>
2014	ABDALLAH ZAKI MD INC	EDR Digital Archive

OAK PARK CT

17038 OAK PARK CT

<u>Year</u>	<u>Uses</u>	<u>Source</u>
2004	4 ZAKI Abdallah	Haines Company

17044 OAK PARK CT

<u>Year</u>	<u>Uses</u>	<u>Source</u>
2004	no info	Haines Company

17048 OAK PARK CT

<u>Year</u>	<u>Uses</u>	<u>Source</u>
2004	SORIANO Morris	Haines Company

17050 OAK PARK CT

<u>Year</u>	<u>Uses</u>	<u>Source</u>
2004	ONANDANitin	Haines Company

FINDINGS

17054 OAK PARK CT

<u>Year</u>	<u>Uses</u>	<u>Source</u>
2004	0 DELSHAD Jacob	Haines Company

VENTURA

17000 VENTURA

<u>Year</u>	<u>Uses</u>	<u>Source</u>
1981	PACIFIC STATE ESCROW CORP	Pacific Telephone

VENTURA BL

17003 VENTURA BL

<u>Year</u>	<u>Uses</u>	<u>Source</u>
1985	Tachner Marvin atty	Pacific Bell

Ventura Blvd

16952 Ventura Blvd

<u>Year</u>	<u>Uses</u>	<u>Source</u>
2014	MEDICAL WEIGHT LOSS INST INC	EDR Digital Archive
	SHIRAZ MEDICAL GROUP INC	EDR Digital Archive
	ORTHOPEDIC PAIN MANAGEMENT CTR	EDR Digital Archive
	VALLEY FOOT & ANKLE CENTER	EDR Digital Archive
	PHYSICIAN TO PHYSICIAN INC	EDR Digital Archive
2010	ORTHOPEDIC PAIN MANAGEMENT CTR	EDR Digital Archive
	PHYSICIAN TO PHYSICIAN INC	EDR Digital Archive
	NEW LIFE MEDICAL INC	EDR Digital Archive
	SHIRAZI KEYVAN	EDR Digital Archive
	MULTI SPECIALTY HEALTHCARE MAN	EDR Digital Archive

16953 Ventura Blvd

<u>Year</u>	<u>Uses</u>	<u>Source</u>
2014	CALIFORNIA TRADITIONAL MUS SOC	EDR Digital Archive
	ENCINO PARENTS NURSERY SCHOOL	EDR Digital Archive
2010	ENCINO PARENTS NURSERY SCHOOL	EDR Digital Archive
	CALIFORNIA TRADITIONAL MUS SOC	EDR Digital Archive
	CALIFORNIA TRADITIONAL MUS SOC	EDR Digital Archive

FINDINGS

17000 Ventura Blvd

<u>Year</u>	<u>Uses</u>	<u>Source</u>
2014	WILD FLOWER PRODUCTIONS LLC	EDR Digital Archive
	STAND INVESTORS III LLC	EDR Digital Archive
	EGHBALI K	EDR Digital Archive
	RICH ROBERT DC	EDR Digital Archive
	PREMIER 5 LLC	EDR Digital Archive
	DRRANDYMARTIN COM	EDR Digital Archive
	CHELSEAS HOME HEALTH CARE	EDR Digital Archive
	MALKA BRENDA DC	EDR Digital Archive
	LYONS CASS	EDR Digital Archive
	LAW OFFICES MARC J SCHWARTZ	EDR Digital Archive
	TLT INVESTORS I LLC	EDR Digital Archive
	DOS MARKET	EDR Digital Archive
	HOWARD TALENT WEST	EDR Digital Archive
	MAYTAG CORPORATION	EDR Digital Archive
	FIRST BANK AND TRUST	EDR Digital Archive
	HOMEHEALTH SOLUTION INC	EDR Digital Archive
	FASSBERG CONSTRUCTION COMPANY	EDR Digital Archive
	DECONSTRUCTORS	EDR Digital Archive
	HNL MEDI SPA	EDR Digital Archive
	TECHNIQUE DEVELOPMENT	EDR Digital Archive
	HNL STUDIO	EDR Digital Archive
	ZELTZER GLORI RUBIN MA MFCC	EDR Digital Archive
	FIFTYSHADESOFHAIR LLC	EDR Digital Archive
	BEST CHOICE EVALUATION	EDR Digital Archive
	PTS ORLANDO LLC	EDR Digital Archive
	FRIEDMAN BUBMAN LLC A CAL LIM	EDR Digital Archive
	DR RANDY MARTIN	EDR Digital Archive
	GLENOAKS ASSOCIATES	EDR Digital Archive
	STAND	EDR Digital Archive
	BLACK TIE CARS INC	EDR Digital Archive
	AMERICAN NURSING HOME MGT INC	EDR Digital Archive
2010	AMERICAN NURSING HOME MGT INC	EDR Digital Archive
	WEINSTOCK GEORGE A	EDR Digital Archive
	JC & ASSOC REAL EST INC	EDR Digital Archive
	STAND	EDR Digital Archive
	BRISTOL GROUP LLC A CAL LTD	EDR Digital Archive
	OMEGA DESIGN TECHNOLOGY LLC	EDR Digital Archive

FINDINGS

<u>Year</u>	<u>Uses</u>	<u>Source</u>
2010	HOMEHEALTH SOLUTION INC	EDR Digital Archive
	GLENOAKS ASSOCIATES	EDR Digital Archive
	MICHAEL SIEGEL & ASSOCIATES	EDR Digital Archive
	1111 WILSHIRE ASSOCIATES LLC	EDR Digital Archive
	ZELTZER GLORI RUBIN MA MFCC	EDR Digital Archive
	DI DIONISIO ANNA MARIA	EDR Digital Archive
	ANKH STUDIO	EDR Digital Archive
	TECHNIQUE DEVELOPMENT	EDR Digital Archive
	TGP INCORPORATED	EDR Digital Archive
	DECONSTRUCTORS	EDR Digital Archive
	FASSBERG CONSTRUCTION COMPANY	EDR Digital Archive
	FOCUS ON INTEGRATIVE THERAPY	EDR Digital Archive
	MAYTAG CORPORATION	EDR Digital Archive
	FIRST BANK AND TRUST	EDR Digital Archive
	MERCHANT PROCESSING SERVICE	EDR Digital Archive
	MAGIK MORTGAGE CORPORATION	EDR Digital Archive
	FIRST BANK & TRUST COMPANY	EDR Digital Archive
	YEA LOANS LLC	EDR Digital Archive
	INTERNATIONAL E&S INSURANCE BR	EDR Digital Archive
	G&L PROPERTIES LLC	EDR Digital Archive
	CJ & ASSOCIATES LLC	EDR Digital Archive
	PREMIER 5 LLC	EDR Digital Archive
	DRRANDYMARTIN COM	EDR Digital Archive
	HEDENBERG JOHN W PHD	EDR Digital Archive
	LYONS CASS	EDR Digital Archive
	SILBERMAN ELAINE PHD	EDR Digital Archive
	FRIEDMAN BUBMAN LLC A CAL LIM	EDR Digital Archive
	ROSCOE BALBOA LLC	EDR Digital Archive
	BLACK ANZZLER LLC	EDR Digital Archive
	HAROLD L GREENE	EDR Digital Archive
	MIGUEL A RAMIREZ	EDR Digital Archive
	B W SMITH STRUCTURAL ENGI	EDR Digital Archive
	PTS ORLANDO LLC	EDR Digital Archive
	YAO GEORGE YILIN	EDR Digital Archive
	MARTIN RANDY OMD PHD LAC	EDR Digital Archive
	PEGASUS INVESTMENTS	EDR Digital Archive
	DR JS HEALTH INSTITUTE	EDR Digital Archive
	HEALING PLACE	EDR Digital Archive

FINDINGS

<u>Year</u>	<u>Uses</u>	<u>Source</u>
2010	EGHBALI K	EDR Digital Archive
	MCFARLANE HEATHER D C-NEW	EDR Digital Archive
	MALKA BRENDA DC	EDR Digital Archive
	RICH ROBERT DC	EDR Digital Archive
	DR JS HOLISTIC HEALING CENTER	EDR Digital Archive
	NATIONAL BANCARD INC	EDR Digital Archive
	WILD FLOWER PRODUCTIONS LLC	EDR Digital Archive

VENTURA BLVD

17000 VENTURA BLVD

<u>Year</u>	<u>Uses</u>	<u>Source</u>
2004	COLLABORTVE	Haines Company
	RICHROBERT DRDC	Haines Company
	RITAMANICURIST	Haines Company
	ALTERED IMAGES	Haines Company
	SEGAL	Haines Company
	CHADROFF&WOLFF	Haines Company
	SILBERMAN ELAINE	Haines Company
	TECHNIQUE	Haines Company
	DEVELOPMENT	Haines Company
	THESTAND	Haines Company
	WJF PROPERTY	Haines Company
	MANAGEMENTINC	Haines Company
	WKCOOPER	Haines Company
	ZELTZER CHAS TPHD	Haines Company
	BUILDING	Haines Company
	AACCIDENT&PAIN	Haines Company
	RELIEF CENTER	Haines Company
	ANKHSTUDIO	Haines Company
	BAINBRIDGE	Haines Company
	KATHARINE L MFT	Haines Company
	CWCINS	Haines Company
	UNDRWRTNGMNGRS	Haines Company
	CANNON	Haines Company
	DRJ S HEALTH	Haines Company
	EGHBALI K DC	Haines Company
	FASSBERG	Haines Company
	CONSTRUCTION CO	Haines Company

FINDINGS

<u>Year</u>	<u>Uses</u>	<u>Source</u>
2004	FIRSTNATIONAL	Haines Company
	HARRISSARAH MA	Haines Company
	HEAL FAMILY	Haines Company
	CHIRO&MASSAGE	Haines Company
	HEAUNG PLACETHE	Haines Company
	LATTAARON	Haines Company
	F&ASSOCIATES	Haines Company
	LYONSCASS MAMFCC	Haines Company
	MALKABRENDA DC	Haines Company
	MARTIN RANDY DR	Haines Company
	OMD PHD LAC	Haines Company
	MCFARLANE HEATHER	Haines Company
	MERCHANT	Haines Company
	PROCESSING SERVICE	Haines Company
	ONKSTUDIO	Haines Company
	PEGASUS	Haines Company
	INVESTMENTS	Haines Company
	PROJECT	Haines Company
	MANAGEMENT	Haines Company
1995	Altered Images	Pacific Bell
	Chadroff Edw JCPA	Pacific Bell
	Equity Research Corp	Pacific Bell
	Lawrence Properties Group	Pacific Bell
	Segal Chadroff & Wolff Inc	Pacific Bell
	Universal Associates Inc	Pacific Bell
	Venture Marketing	Pacific Bell
	Oliva Jaclyn MFCC	Pacific Bell
1991	Barclay Capital Corporation	Pacific Bell
	Calendar Escrow Inc	Pacific Bell
	Chadroff Edw J CPA	Pacific Bell
	Chads Wholesale Produce Co	Pacific Bell
	Cooper W K & Co Internatl Ins Brokers	Pacific Bell
	Equity Research Corp	Pacific Bell
	Project Contracting Corporation	Pacific Bell
	Project Delphinus	Pacific Bell
	Projects West Corporation	Pacific Bell
	From Los Angeles Telephones Call	Pacific Bell
	Sechooler Kirt CPA	Pacific Bell

FINDINGS

<u>Year</u>	<u>Uses</u>	<u>Source</u>
1991	From Los Angeles Telephones Call	Pacific Bell
	Segal D	Pacific Bell
	Shir Chadash The New Reform Congregation	Pacific Bell
	Transcon Property Services Inc	Pacific Bell
	Weidmann John D sinr desgor	Pacific Bell
	Weidner Barbara	Pacific Bell
	Wolff Jerry MCPA	Pacific Bell
	Zeltzer Chas TPHD	Pacific Bell
	Equity Resource Associates Inc	Pacific Bell
	Hanover Goerge atty	Pacific Bell
	Identity Resources Inc	Pacific Bell
	New Reform Congregation	Pacific Bell
	Pan Fidelity Financial Service	Pacific Bell
	IC IMMIGRATION CONSULTING	Pacific Bell
	Hanover Kosaka & Associates	Pacific Bell
	Kosaka Robert H	Pacific Bell
	Regional Main Office	Pacific Bell
	Waldon Alan R ri est	Pacific Bell
	Waldon Photography	Pacific Bell
	Waldorf Andrew J	Pacific Bell
1990	CHADROFF EDW J CPA ENCINO	Pacific Bell
	LAWRENCE REALTY CO INC ENCINO	Pacific Bell
	SEGAL CHADROFF SEIDMAN & WOLFF INC ENCINO	Pacific Bell
	SEGAL HAROLD CPA ENCINO	Pacific Bell
	SEIDMAN RICK CPA ENCINO	Pacific Bell
	WOLFF JERRY M CPA ENCINO	Pacific Bell
1986	GENESTA PROPERTY MANAGEMENT INC ENCINO	Pacific Bell
	ROTHMAN HERBERT D CPA ENCINO	Pacific Bell
	SEGAL CADROFF & GELON INC ENCINO	Pacific Bell
	SEGAL HAROLD CPA ENCINO	Pacific Bell
	BERGER ROBT L & ASSOCIATES INC ENCINO	Pacific Bell
	CHADROFF EDW J CPA ENCINO	Pacific Bell
	GELON STEVEN CPA ENCINO	Pacific Bell
1985	Continental Business Management Inc	Pacific Bell
	Invest Management Inc	Pacific Bell

FINDINGS

<u>Year</u>	<u>Uses</u>	<u>Source</u>
1985	From Los Angeles Telephones Call	Pacific Bell
	Bylo Shel International Trading Co Inc	Pacific Bell
	Chadroff Edw J CPA	Pacific Bell
	Courseware Research Corporation	Pacific Bell
	Equity Research Corp	Pacific Bell
	Equity Title Co Inc	Pacific Bell
	Gelon Steven CPA	Pacific Bell
	From Los Angeles Telephones Call	Pacific Bell
	Gelpman David C	Pacific Bell
	Invest Management Internatl	Pacific Bell
	Investment Advisory Of Iran	Pacific Bell
	Investment Building Group rl est investmt	Pacific Bell
	Lawrence Realty & Management Co Inc	Pacific Bell
	Lo Celso & Estey Ins Agcy	Pacific Bell
	From Los Angeles Telephones Call	Pacific Bell
	Nelson Associated Properties	Pacific Bell
	Nelson Wayne Gen I Contractor	Pacific Bell
	New Reform Congregation	Pacific Bell
	PACIFIC S TATE E S CROW CORP	Pacific Bell
	Pan Fidelity Financial Service	Pacific Bell
	Regency Financial	Pacific Bell
	Regency Financial	Pacific Bell
	Roman Gregory Realtor	Pacific Bell
	Roman H	Pacific Bell
	Rothman Herbert D CPA	Pacific Bell
	From Los Angeles Telephones Call	Pacific Bell
	Rothman J	Pacific Bell
	Rothman J L	Pacific Bell
	Rothman Jay S A Professional Law Corp	Pacific Bell
	From Los Angeles Telephones Call	Pacific Bell
	Segal D	Pacific Bell
	Segal Harold CPA	Pacific Bell
	T S I Financial Inc	Pacific Bell
	Video Instruction Program Co	Pacific Bell
	Video Insurance Protection	Pacific Bell
	W & S Nelson Corp	Pacific Bell
1981	ENCINO	Pacific Telephone
	CONTRACTORS FUNDING CORP ENCINO	Pacific Telephone

FINDINGS

<u>Year</u>	<u>Uses</u>	<u>Source</u>
1981	LEVEY MINTZ & ASSOCIATES ENCINO	Pacific Telephone
	SHAPIRO L K CO ENCINO	Pacific Telephone
	SHARON SEYMOUR CPA ENCINO	Pacific Telephone
	AMERICA INSURANCE AGENCIES ENCINO	Pacific Telephone
	AMERICAN SCHOOL AND UNIVERSITY MAGAZINE ENCINO	Pacific Telephone
	FIRST FINANCIAL MORTGAGE CORP ENCINO	Pacific Telephone
	LAB WORLD MAGAZINE ENCINO	Pacific Telephone
	LANDON CRANE POOL CO INC ENCINO	Pacific Telephone
	LITMAN BARRY ENCINO	Pacific Telephone
	LITMAN INSURANCE AGENCY ENCINO	Pacific Telephone
	PRINTING IMPRESSIONS MAGAZINE ENCINO	Pacific Telephone
	REDSTONE VICTOR R ENCINO	Pacific Telephone
	REPRODUCTIONS REVIEW AND METHODS MAGAZINE ENCINO	Pacific Telephone
	SEGAL HAROLD CPA ENCINO	Pacific Telephone
	SEGAL SHARON & CHADROFF AN ACCOUNTANCY CORP ENCINO	Pacific Telephone
	SILVERMAN ALBERT B CPA ENCINO	Pacific Telephone
	WILLIAMS ROBERT R AGENT OF INS ENCINO	Pacific Telephone
1980	PRINTING IMPRESSIONS MAGAZINE	Pacific Telephone
	REDDIE DISTRIBUTORS	Pacific Telephone
	REDSTONE VICTOR R	Pacific Telephone
	REPRODUCTIONS REVIEW AND METHODS MAGAZINE	Pacific Telephone
	RITTER DEVELOPMENT CORPORATION	Pacific Telephone
	From Los Angeles Telephones Ca	Pacific Telephone
	Contractors Funding Corp	Pacific Telephone
	Encino Branch	Pacific Telephone
	From Los Angeles Telephones Ca	Pacific Telephone
	Executive Offices	Pacific Telephone
	From Los Angeles Telephones Ca 18720190	Pacific Telephone
	CONTRACTORS LICENSE SCHOOL	Pacific Telephone
	Landon Crane Pool Co Inc	Pacific Telephone

FINDINGS

<u>Year</u>	<u>Uses</u>	<u>Source</u>
1980	Sharon Seymour Segal Sharon & Chadroff An Accountancy Corp	Pacific Telephone
	CONTRACTORS FUNDING CONTROL INC	Pacific Telephone
	HOWARD HOWARD & BARNARD ENCINO	Pacific Telephone
	J S & ASSOCIATES ENCINO	Pacific Telephone
	MEDILEASE OF SOUTHERN CALIFORNIA ENCINO	Pacific Telephone
	PACIFIC STATE ESCROW CORP ENCINO	Pacific Telephone
	SPRAGUE DONALD J ASSOCIATE ENCINO	Pacific Telephone
	Contractors Funding Corp	Pacific Telephone
	Landon Crane Pool Co Inc	Pacific Telephone
	LANDON CRANE POOL CO INC ENCINO	Pacific Telephone
	ZIP MAGAZINE	Pacific Telephone
	AMERICA INSURANCE AGENCIES	Pacific Telephone
	AMERICAN IMPORT EXPORT BULLETIN	Pacific Telephone
	AMERICAN SCHOOL AND UNIVERSITY MAGAZINE	Pacific Telephone
	AMMEST INSURANCE AGENCY INC	Pacific Telephone
	ATTORNEYS MANAGEMENT CO THE	Pacific Telephone
	BIGGARD DONALD B ASSOCIATES	Pacific Telephone
	BOUILLABAISSSE	Pacific Telephone
	BOULLABAISSSE RESTAURANT	Pacific Telephone
	BROWN MORRIS BLDG DESGNER	Pacific Telephone
	BUSINESS FORMS REPORTER MAGAZINE	Pacific Telephone
	CHADROFF EDW J CPA	Pacific Telephone
	CONTRACTORS FUNDING CONTROL INC	Pacific Telephone
	CONTRACTORS FUNDING CONTROL INC	Pacific Telephone
	CONTRACTORS FUNDING CORP BRANCH	Pacific Telephone
	CONTRACTORS FUNDING CORP BRANCH	Pacific Telephone
	CUE MAGAZINE	Pacific Telephone
	DASHER INC	Pacific Telephone
	DASHER INC	Pacific Telephone
	FIRST CORPORATE FINANCIAL INC	Pacific Telephone

FINDINGS

<u>Year</u>	<u>Uses</u>	<u>Source</u>
1980	GRANT DAVE PRODUCTIONS	Pacific Telephone
	LANDON CRANE POOL CO INC	Pacific Telephone
	LEVEY MICHAEL H ASID DESIGN INC	Pacific Telephone
	LEVEY MINTZ & ASSOCIATES	Pacific Telephone
	LITMAN BARRY	Pacific Telephone
	LITMAN INSURANCE AGENCY	Pacific Telephone
	MANHATTAN LIFE INS CO OF NEW YORK	Pacific Telephone
	MCDONALD ROBERT INS	Pacific Telephone
	MEDIA AND METHODS MAGAZINE	Pacific Telephone
	MEYERS DAVID & ASSOCIATES	Pacific Telephone
	MINTZ BERNARD INS	Pacific Telephone
	NORTH AMERICAN PUBLISHING CO	Pacific Telephone
	ORION INSURANCE ASSOCIATES INC	Pacific Telephone
	PACKAGE PRINTING	Pacific Telephone
	PATTON GEO ADVG	Pacific Telephone
	RITTER STAN	Pacific Telephone
	ROTHMAN HERBERT D CPA	Pacific Telephone
	SEGAL HAROLD CPA	Pacific Telephone
	SEGAL SHARON & CHADRPFF AN ACCOUNTANCY CORP	Pacific Telephone
	SHAPIRO L K CO	Pacific Telephone
	SHARON SEYMOUR CPA	Pacific Telephone
	SHARON SEYMOUR SEGAL SHARON & CHADROFF AN ACCOUNTANCY CORP	Pacific Telephone
	SIEGEL ENTERPRISES	Pacific Telephone
	STATE FARM INSURANCE COMPANIES ENCINO	Pacific Telephone
	STATE FARM INSURANCE COMPANIES ENCINO	Pacific Telephone
	TESORIEO JOHN D INS	Pacific Telephone
	TOLLEFSON DONALD G ATTY	Pacific Telephone
	UNISERVCO INC	Pacific Telephone
	UNISON	Pacific Telephone
	WILLIAMS ROBERT R AGENT OF INS	Pacific Telephone
	WOODLAKE REALTY	Pacific Telephone
	WORLDWIDE PRINTER	Pacific Telephone
1976	Levey Mintz & Associates	Pacific Telephone
1975	Levey Michael H ASID Design Inc	Pacific Telephone
1971	APM Hexseal Corp	Pacific Telephone

FINDINGS

<u>Year</u>	<u>Uses</u>	<u>Source</u>
1971	BUNKER RAMO CORP Amphenol Sales Div	Pacific Telephone
	Fidelifacts Los Angeles Div Of Management Facts Inc invtstrs	Pacific Telephone
	Leggett & Gemberling & Carson CPAs	Pacific Telephone
	Levey Mintz & Associates	Pacific Telephone
	Management Facts Inc	Pacific Telephone
	Mc Daniel Garfield W atty	Pacific Telephone
	Porter Co mfrs agts	Pacific Telephone
	Price Chester A Jr atty	Pacific Telephone
	Unidynamics Phoenix Inc missile & rocket component mfrs	Pacific Telephone
1970	CARSON EARL CPA	Pacific Telephone
	GEMBERLING MEL CPA	Pacific Telephone
	JONES BOB RL EST LOANS	Pacific Telephone
	JONES ROB RL EST LOANS	Pacific Telephone
	JONES ROBTS RL EST LOANS	Pacific Telephone
	CARSON EARL CPA	Pacific Telephone
	GEMBERLING MEL CPA	Pacific Telephone
	JONES BOB RL EST LOANS	Pacific Telephone
	JONES ROB RL EST LOANS	Pacific Telephone
1967	JONES ROBTS RL EST LOANS	Pacific Telephone
	Price Chester A Jr Price & McDaniel attys	Pacific Telephone
	APM Hexseal Corp	Pacific Telephone
	Gemberling & Leggett CPAs	Pacific Telephone
	Leggett & Gemberling CPAs	Pacific Telephone
	Levey Robt B Agcy Ins	Pacific Telephone
	Levey Robt B Agcy	Pacific Telephone
	MANHATTAN LIFE INS CO OF NEW YORK Agencies	Pacific Telephone
	Porter Co mfrs agts	Pacific Telephone
	Unidynamics Phoenix Division of U M C Industries	Pacific Telephone
	UNIVERSAL MATCH CORPORATION UNIDYNAMICS PHOENIX DIV	Pacific Telephone
	Reflectone Electronics	Pacific Telephone
	Unidynamics A Div of	Pacific Telephone
1965	R865 ORGANI ZATIONS	Pacific Telephone
	MAUFAPM CLARENCE O	Pacific Telephone
	AI LA FRENTZ & CO	Pacific Telephone
	L A8GRTHY HOWARD1	Pacific Telephone

FINDINGS

<u>Year</u>	<u>Uses</u>	<u>Source</u>
1965	SOO09C AIY BLOS	Pacific Telephone
	SEDCO	Pacific Telephone
	Z5N IV1H8SAL 9ATCH CORP	Pacific Telephone
	LFGETT I IEMEERLI1G	Pacific Telephone
	IRI-M 03N ST CORP	Pacific Telephone
	1131 6S100	Pacific Telephone
	PRICE 0HF11 ER A JR	Pacific Telephone
	AFIS1 DEAN	Pacific Telephone
	OAMPHFNOL - ORG ELECTRON	Pacific Telephone
	EESLEY JUHN	Pacific Telephone
	HAMMAR-BAKER	Pacific Telephone
	HARKER I	Pacific Telephone
	EHILLENSACK 0E08GE M DOS 7B	Pacific Telephone
	GOHA69SEN-STE WART	Pacific Telephone
	56819505 8AR888	Pacific Telephone
	M00ALLAS AS1C00	Pacific Telephone
	BLAFELLE 776 0O3H5 T	Pacific Telephone
	DROWLEY C F / ASSOC	Pacific Telephone
	THOMPSON LEONA RD L INC	Pacific Telephone
	0BELL 8A8IER CO	Pacific Telephone
	WA588ES LA0RE878 JM	Pacific Telephone
	MIMN0ELS01 0S8ON LIGHTING	Pacific Telephone
1962	Efco	Pacific Telephone
	Hansen John R Jr Hansen & Stewart attys	Pacific Telephone
	Hansen & Stewart attys	Pacific Telephone
	Levey Robt B Agcy ins	Pacific Telephone
	MANHATTAN LIFE INS CO OF NEW YORK Agencies Barton Julian Agcy	Pacific Telephone
	Levey Robt B Agcy	Pacific Telephone
	Price Chester A Jr Ross Price & McDaniel attys	Pacific Telephone
	Ross Jas R Ross Price & McDaniel attys	Pacific Telephone
	Stewart Robt A Jr Hansen & Stewart attys	Pacific Telephone
	Unidynamics Div of Universal Match	Pacific Telephone
	Reflectone Electronics	Pacific Telephone
	UNIVERSAL MATCH CORP & SUBSIDIARIES	Pacific Telephone
	Unidynamics A Division of	Pacific Telephone

FINDINGS

Ventura Blvd

17001 Ventura Blvd

<u>Year</u>	<u>Uses</u>	<u>Source</u>
2014	JEMCO INVESTMENTS LLC	EDR Digital Archive
	PHILIP G MILLER A PROFESSIONAL	EDR Digital Archive
	1843 N CHROKEE AVE PARTNERS LP	EDR Digital Archive
	BURNSIDE PARTNERS LP	EDR Digital Archive
	531 S KENMORE PARTNERS LP	EDR Digital Archive
	SILVERTON LWRNCE E ATTY AT LAW	EDR Digital Archive
	407 S KENMORE PARTNERS LP	EDR Digital Archive
	1975 BEACHWOOD LP	EDR Digital Archive
	CAMPANILE II LP	EDR Digital Archive
	9TH STREET PARTNERS LP	EDR Digital Archive
2010	CROWBAR CONSTRUCTION COMPANY	EDR Digital Archive
	SILVERTON LWRNCE E ATTY AT LAW	EDR Digital Archive
	JEMCO INVESTMENTS LLC	EDR Digital Archive
	PHILCO INVESTMENTS A CAL COR	EDR Digital Archive
	PHILIP G MILLER A PROFESSIONAL	EDR Digital Archive
	BURNSIDE PARTNERS LP	EDR Digital Archive
	9TH STREET PARTNERS LP	EDR Digital Archive

VENTURA BLVD

17001 VENTURA BLVD

<u>Year</u>	<u>Uses</u>	<u>Source</u>
2004	SILVERTON Lawrenc	Haines Company
	SILVERTON Lawrence	Haines Company
	SILVERTON LAWRENCE	Haines Company
	EATTY	Haines Company
	MILLER PHILIP G ATTY	Haines Company
1985	VAN DUS E N GRE E N	Pacific Bell
	Van Dusen Insurance Agency Inc	Pacific Bell
1980	VAN DUSEN-GREEN	Pacific Telephone
1975	VAN DUSEN GREEN	Pacific Telephone
1965	LA EDHEE	Pacific Telephone

17002 VENTURA BLVD

<u>Year</u>	<u>Uses</u>	<u>Source</u>
2004	no info	Haines Company

FINDINGS

<u>Year</u>	<u>Uses</u>	<u>Source</u>
1975	Administrative Office	Pacific Telephone
	Escrow Division	Pacific Telephone
	Licensing & Sales Training Schools	Pacific Telephone
	Encino	Pacific Telephone
	Personnel Department	Pacific Telephone
1970	WITTER DEAN & CO INCORPORATED BRKRS BRANCH OFFICES-	Pacific Telephone
	WITTER DEAN & CO INCORPORATED BRKRS BRANCH OFFICES-	Pacific Telephone
1967	DEAN WITTER & CO Branch Offices	Pacific Telephone
1965	EAN WITTEK I CTO	Pacific Telephone
1962	DEAN WITTER & CO brkrs	Pacific Telephone
	Encino Ofc	Pacific Telephone
	DEAN WITTER & CO brkrs	Pacific Telephone

Ventura Blvd

17003 Ventura Blvd

<u>Year</u>	<u>Uses</u>	<u>Source</u>
2014	CALIFORNIA HEALTHCARE MGT	EDR Digital Archive
	MAIZE MARKETING	EDR Digital Archive
	DISTINCTIVE POSITIONING INC	EDR Digital Archive
	TAMER STEVEN M LAW OFFICE OF	EDR Digital Archive
	WORKAHOLIC PRODUCTIONS INC	EDR Digital Archive
	Y&M SOUTHLAND ENTERPRISES INC	EDR Digital Archive
	SOUTHLAND CELLULAR INC	EDR Digital Archive
2010	SOUTHLAND CELLULAR INC	EDR Digital Archive
	Y&M SOUTHLAND ENTERPRISES INC	EDR Digital Archive
	ELEVENTH DAY ENTERTAINMENT	EDR Digital Archive
	BAREFOOTLAND INC	EDR Digital Archive
	LOVE OF LIBERTY LLC	EDR Digital Archive
	MALTER GALLERIES INC	EDR Digital Archive
	TAMER STEVEN M LAW OFFICE OF	EDR Digital Archive
	FORMAN BROS HOLDINGS INC	EDR Digital Archive
	GRANT LEE ATTORNEY AT LAW	EDR Digital Archive

FINDINGS

VENTURA BLVD

17003 VENTURA BLVD

<u>Year</u>	<u>Uses</u>	<u>Source</u>
2004	ELEVENTHDAY	Haines Company
	GRANT LEE ATTORNEY	Haines Company
	AT LAW	Haines Company
	SOUTHLAND	Haines Company
	CELLULAR	Haines Company
	TAMERSTEVENM	Haines Company
1995	Healthcare Executive Recruiters Inc	Pacific Bell
	Southland Cellular	Pacific Bell
	Tachner Marvin atty	Pacific Bell
1991	FE PCO Engineering Construction	Pacific Bell
	Grant Lee Attorney At Law	Pacific Bell
	Healthcare Executive Recruiters Inc	Pacific Bell
	Healthcare Market Group	Pacific Bell
	Healthcare Resources Network 5 5	Pacific Bell
	Home Theatre Plus	Pacific Bell
	Stenzel Franz RJr CLUCh FC	Pacific Bell
1990	POTTS FRED E CO BLDRS ENCINO	Pacific Bell
	TACHNER & TERRIER A PROFESSIONAL LAW CORPORATION ENCINO	Pacific Bell
1986	POTTS FRED E CO BLDRS ENCINO	Pacific Bell
	RAZNICK-FAULKNER & CO ENCINO	Pacific Bell
1985	Terrier Jean Peter any	Pacific Bell
	Terrific Teri	Pacific Bell
	From Los Angeles Telephones Call	Pacific Bell
	Pryme Industries	Pacific Bell
	Pryor A	Pacific Bell
	Raznick Faulkner & Co	Pacific Bell
	From Los Angeles Telephones Call	Pacific Bell
	Rontel Inc	Pacific Bell
	From Los Angeles Telephones Call	Pacific Bell
	Theodore Realty	Pacific Bell
	Theodore Richard Sylim	Pacific Bell
	Adams Organization Advertising Inc The	Pacific Bell
	Adams P	Pacific Bell
	Adams P J	Pacific Bell

FINDINGS

<u>Year</u>	<u>Uses</u>	<u>Source</u>
1985	Consolidated Products Corp	Pacific Bell
	FE PCO Engineering Construction	Pacific Bell
	Grant Dave Productions	Pacific Bell
	Investments In Real Estate	Pacific Bell
	Potts Fred E Co Mdrs	Pacific Bell
1981	PATRIOTS INC ENCINO	Pacific Telephone
	POTTS FRED E CO BLDRS ENCINO	Pacific Telephone
	RAZNICK-FAULKNER & CO ENCINO	Pacific Telephone
	REGENCY ADVERTISING CO ENCINO	Pacific Telephone
1980	L T & T ACQUISITONS ENCINO	Pacific Telephone
	A-STEP BACK OLD HANDWORK LINEN	Pacific Telephone
	ADAMS ORGANIZATION ADVERTISING INC THE	Pacific Telephone
	BEE HIVE THE	Pacific Telephone
	CONSOLIDATED PRODUCTS CORP	Pacific Telephone
	FEPCO ENGINEERING CONSTRUCTION	Pacific Telephone
	POTTS FRED E CO BLDRS	Pacific Telephone
	PRYME INDUSTRIES	Pacific Telephone
	RAZNICK-FAULKNER & CO	Pacific Telephone
	REGENCY ADVERTISING CO	Pacific Telephone
	SCHENCK GEORGE W	Pacific Telephone
	STEP BACK A OLD HANDWORK LINEN	Pacific Telephone
	THE BEE HIVE	Pacific Telephone
	FEPCO Engineering Construction	Pacific Telephone
	Potts Fred E Co bldrs	Pacific Telephone
	BEE HIVE THE	Pacific Telephone
	Environmental Development Enterprises	Pacific Telephone
1971	Daisy Magazine	Pacific Telephone
	Daisy Publishing Co Inc	Pacific Telephone
	FEPCO Engineering Construction	Pacific Telephone
	Potts Fred E Co bldrs	Pacific Telephone
1970	GORDON GHAZARIAN STANLEY MD	Pacific Telephone
	GORDON GHAZARIAN STANLEY MD	Pacific Telephone
1965	A7T A L0 CARTE	Pacific Telephone
	ET SET T7HE	Pacific Telephone
	AL80A ENTERPRISES	Pacific Telephone
	CAGAH C COMPU TER	Pacific Telephone
	E1LRJIAN INOUSTRIAL SAL	Pacific Telephone

FINDINGS

<u>Year</u>	<u>Uses</u>	<u>Source</u>
1965	0830N STANLEY OR	Pacific Telephone
	B03R0BERTS BEEP INS	Pacific Telephone
	ECE TA7RIAL SERVICE OF E	Pacific Telephone
1962	GORDON CHAZARIAN STANLEY MD	Pacific Telephone
	Freedman Seating Co	Pacific Telephone
	Hyman Freedman Seat Co	Pacific Telephone
	Johnson Lyle & Co mfrs rep	Pacific Telephone
1956	GORDON GHAZARIAN STANLEY MD	Pacific Telephone
1950	DIAMOND JEROME MD	Pacific Telephone
	GORDON GHAZARIAN STANLEY MD	Pacific Telephone
	DIAMOND JEROME MD	Pacific Telephone
	GORDON GHAZARIAN STANLEY MD	Pacific Telephone

17004 VENTURA BLVD

<u>Year</u>	<u>Uses</u>	<u>Source</u>
2004	no info	Haines Company
1986	TURK ART & ASSOCIATES ENCINO	Pacific Bell
	CERTIFIED TRAVEL ASSOCIATES ENCINO	Pacific Bell
1985	From Los Angeles Telephones Call	Pacific Bell
	Turk Art & Associates	Pacific Bell
1981	CERTIFIED TRAVEL ASSOCIATES ENCINO	Pacific Telephone
	DINERS-FUGAZY TRAVEL INC ENCINO	Pacific Telephone
	TURK ART & ASSOCIATES ENCINO	Pacific Telephone
1980	ART TURK & ASSOCIATES	Pacific Telephone
	CERTIFIED TRAVEL ASSOCIATES	Pacific Telephone
	DINERS-FUGAZY TRAVEL INC	Pacific Telephone
	TURK ART & ASSOCIATES	Pacific Telephone
1976	Certified Travel Associates	Pacific Telephone
	Diners Fugazy Travel Inc	Pacific Telephone
	Turk Artesia & Associates	Pacific Telephone
1962	ALEXANDER TOURS travl agcy	Pacific Telephone

Ventura Blvd

17005 Ventura Blvd

<u>Year</u>	<u>Uses</u>	<u>Source</u>
2014	809 DOMINICAN BEAUTY CENTER	EDR Digital Archive

FINDINGS

<u>Year</u>	<u>Uses</u>	<u>Source</u>
2010	HAND ME UPS	EDR Digital Archive

VENTURA BLVD

17005 VENTURA BLVD

<u>Year</u>	<u>Uses</u>	<u>Source</u>
2004	MALTER GALLERIES	Haines Company
	FABDESIGNSINC	Haines Company
1995	Malter Galleries	Pacific Bell
	Malter & Co Inc	Pacific Bell
	Malter Galleries	Pacific Bell
1980	CHIC BEAUTIQUE	Pacific Telephone
	CHIC BOUTIQUE	Pacific Telephone
	LOVE GOLD FINE JWLRY	Pacific Telephone
1965	98A89L-9A18 STYLI ST	Pacific Telephone
1950	ENCINO S YOUNGER SET	Pacific Telephone
	ENCINO S YOUNGER SET	Pacific Telephone

Ventura Blvd

17007 Ventura Blvd

<u>Year</u>	<u>Uses</u>	<u>Source</u>
2010	MAXX SALON	EDR Digital Archive

VENTURA BLVD

17007 VENTURA BLVD

<u>Year</u>	<u>Uses</u>	<u>Source</u>
2004	MAXX SALON	Haines Company
1980	NEW VINTAGE	Pacific Telephone
1965	E1C3010 JEWELS7T	Pacific Telephone
1950	ESCHER SHIRLEY B PHOTGRPHR	Pacific Telephone
	ESCHER SHIRLEY B PHOTGRPHR	Pacific Telephone

Ventura Blvd

17009 Ventura Blvd

<u>Year</u>	<u>Uses</u>	<u>Source</u>
2014	ENCINO VETERINARY CLINIC INC	EDR Digital Archive
2010	ENCINO VETERINARY CLINIC INC	EDR Digital Archive

FINDINGS

VENTURA BLVD

17009 VENTURA BLVD

<u>Year</u>	<u>Uses</u>	<u>Source</u>
2004	ENCINO VETERINARY CLINIC	Haines Company Haines Company
1995	Encino Bird Clinic	Pacific Bell
	E N C I N O V E T E R I N A R Y C L I N I C	Pacific Bell
	E N C I N O V E T E R I N A R Y H O S P I T A L	Pacific Bell
1991	Isaacs Jeremy & Jenny	Pacific Bell
	Encino Animal Clinic	Pacific Bell
	Encino Bird Clinic	Pacific Bell
	E N C I N O V E T E R I N A R Y C L I N I C	Pacific Bell
	E N C I N O V E T E R I N A R Y H O S P I T A L	Pacific Bell
	IS AACS JAS JDVM	Pacific Bell
	Isaacs Jennifer Nor	Pacific Bell
1985	E N C I N O V E T E R I N A R Y C L I N I C	Pacific Bell
	IS AACS JAS J DVM	Pacific Bell
1970	YOUNGER SET THE	Pacific Telephone
	YOUNGER SET THE	Pacific Telephone
1965	0ENC INO YOUNGER SET	Pacific Telephone
1950	SHOE BOX THE	Pacific Telephone
	SHOE BOX THE	Pacific Telephone

17010 VENTURA BLVD

<u>Year</u>	<u>Uses</u>	<u>Source</u>
2004	no info	Haines Company
1985	Encino	Pacific Bell
1980	UNIVERSAL SAVINGS & LOAN ASSN	Pacific Telephone

17011 VENTURA BLVD

<u>Year</u>	<u>Uses</u>	<u>Source</u>
1980	ENCINO VARSITY SHOP	Pacific Telephone
	Varsity Shop	Pacific Telephone
1956	ENCINO BOOK STORE	Pacific Telephone
1950	ENCINO BOOK STORE	Pacific Telephone
	ENCINO BOOK STORE	Pacific Telephone

FINDINGS

17013 VENTURA BLVD

<u>Year</u>	<u>Uses</u>	<u>Source</u>
1985	Tanjee Boutique	Pacific Bell
	Tanjuaquio Edwin L	Pacific Bell
1980	GPBRELOW & CO RARE COINS	Pacific Telephone
1965	ALAN HERNS FOOTWEAR	Pacific Telephone
1950	WEBB SEWARD	Pacific Telephone
	LINDEN S JEFF MEN S WEAR	Pacific Telephone
	WEBB SEWARD	Pacific Telephone
	LINDEN S JEFF MEN S WEAR	Pacific Telephone

Ventura Blvd

17015 Ventura Blvd

<u>Year</u>	<u>Uses</u>	<u>Source</u>
2010	ROLF D KNAPP DO INC	EDR Digital Archive
	MEDICAL STAFFING & CONSULTING	EDR Digital Archive
	PARAMOUNT EXCLUSIVE INSUR SVCS	EDR Digital Archive
	SHAPE FITNESS INC	EDR Digital Archive
	WORKAHOLIC PRODUCTIONS IN	EDR Digital Archive

VENTURA BLVD

17015 VENTURA BLVD

<u>Year</u>	<u>Uses</u>	<u>Source</u>
2004	PROCESSAMERICA	Haines Company
	PROCESSAMERICA	Haines Company
1995	Mark Elkins Photography	Pacific Bell
1991	Mark Elkins Photography	Pacific Bell
	New Vintage	Pacific Bell
1985	Boulevard Frame Shop & Gallery	Pacific Bell
	Mark Elkins Photography	Pacific Bell
1980	BOULEVARD FRAME SHOP	Pacific Telephone
1965	OWALTERS E1NC	Pacific Telephone
1950	CALHOUN LOMA LADIES READY TO WEAR	Pacific Telephone
	CALHOUN LOMA LADIES READY TO WEAR	Pacific Telephone

FINDINGS

17016 VENTURA BLVD

<u>Year</u>	<u>Uses</u>	<u>Source</u>
2004	no info	Haines Company
1986	MONTY S STEAK HOUSE ENCINO	Pacific Bell
1985	MONTY S STEAK HOUSE	Pacific Bell
1981	MONTY S STEAK HOUSE ENCINO	Pacific Telephone
1980	MONTY S STEAK HOUSE	Pacific Telephone
	Montys Steak House	Pacific Telephone
1967	MONTYS STEAK HOUSE	Pacific Telephone
1965	MONTYS STEEK HOUSE	Pacific Telephone
1962	MONTYS STEAK HOUSE	Pacific Telephone
1956	ENCINO INN	Pacific Telephone
1950	ENCINO INN	Pacific Telephone
	ENCINO INN	Pacific Telephone
1940	Vacant	Los Angeles Directory Co.
1935	Sto IT Geo W ri est	Los Angeles Directory Co.
	Alein & Love rl est	Los Angeles Directory Co.

17018 VENTURA BLVD

<u>Year</u>	<u>Uses</u>	<u>Source</u>
1950	LUIE S FOR BEAUTY BEAUTY SHOP	Pacific Telephone
	LUIE S FOR BEAUTY BEAUTY SHOP	Pacific Telephone
	LUIE S FOR BEAUTY BEAUTY SHOP	Pacific Telephone
	LUIE S FOR BEAUTY BEAUTY SHOP	Pacific Telephone

Ventura Blvd

17019 Ventura Blvd

<u>Year</u>	<u>Uses</u>	<u>Source</u>
2014	BIG 5 CORP	EDR Digital Archive
2010	BIG 5 CORP	EDR Digital Archive

VENTURA BLVD

17019 VENTURA BLVD

<u>Year</u>	<u>Uses</u>	<u>Source</u>
2004	BIG 5 SPORTING	Haines Company
	GOODS	Haines Company
1991	Physico Fitness Superstores	Pacific Bell
1985	Dimensions In Fashions	Pacific Bell

FINDINGS

<u>Year</u>	<u>Uses</u>	<u>Source</u>
1980	JURGENSEN S GROCERY CO	Pacific Telephone
1970	ENCINO MARKET	Pacific Telephone
	ENCINO MARKET	Pacific Telephone
1965	BJSIGENSENS GROCERY CO	Pacific Telephone
1962	ENCINO MARKET	Pacific Telephone
1956	ENCINO MARKET	Pacific Telephone
	SALE ENCINO MKT	Pacific Telephone
	SALES ENCINO MKT	Pacific Telephone
1950	SALE ENCINO MKT	Pacific Telephone
	SALE ENCINO MKT	Pacific Telephone
	ENCINO MARKET	Pacific Telephone
	ENCINO MARKET	Pacific Telephone

Ventura Blvd

17020 Ventura Blvd

<u>Year</u>	<u>Uses</u>	<u>Source</u>
2014	DOMINOS PIZZA	EDR Digital Archive

VENTURA BLVD

17020 VENTURA BLVD

<u>Year</u>	<u>Uses</u>	<u>Source</u>
2004	DOMINO S PIZZA	Haines Company
1995	Output Center The	Pacific Bell
	COVYS E N CIN O ladies ready to wear	Pacific Bell
1991	Tiffany Home Loans Inc	Pacific Bell
	OLYMPIC IN S URAN CE AGE N CY	Pacific Bell
	Olympic Express POBox 260 Rsd	Pacific Bell
	Olympic Entertainment Group	Pacific Bell
1985	Tiffany Home Loans Inc	Pacific Bell
1980	COVY S ENCINO LADIES READY TO WEAR	Pacific Telephone
	KING REALTY INC	Pacific Telephone
1976	Young Kristy Carefree Travel Service	Pacific Telephone
	Carefree Travel Service	Pacific Telephone
1971	Young Kristy Carefree Travel Service	Pacific Telephone
	Carefree Travel Service	Pacific Telephone
1965	TERNATIO1AL SET COIF6	Pacific Telephone
	ILL0AM ROGERS INTERIORS	Pacific Telephone

FINDINGS

<u>Year</u>	<u>Uses</u>	<u>Source</u>
1950	ENCINO DRY CLNRS	Pacific Telephone
	ENCINO DRY CLNRS	Pacific Telephone
1940	Encino Post Office	Los Angeles Directory Co.
	Sale R G gro	Los Angeles Directory Co.

17021 VENTURA BLVD

<u>Year</u>	<u>Uses</u>	<u>Source</u>
1950	PERIOD GIFTS	Pacific Telephone
	PERIOD GIFTS	Pacific Telephone

Ventura Blvd

17022 Ventura Blvd

<u>Year</u>	<u>Uses</u>	<u>Source</u>
2014	JOEYS CIGARS	EDR Digital Archive
2010	JOEYS CIGARS	EDR Digital Archive
	JOE G MAHROUKIAN	EDR Digital Archive

VENTURA BLVD

17022 VENTURA BLVD

<u>Year</u>	<u>Uses</u>	<u>Source</u>
2004	CONSTRUCTION	Haines Company
	STEVEN BERKUS	Haines Company
	CONSTRUCTION	Haines Company
	PEARSON	Haines Company
1995	Best Vacuum Center	Pacific Bell
1991	BOOBY TRAP THE Ingrie	Pacific Bell
	Boodaghian Goorgen	Pacific Bell
1980	BOOBY TRAP THE LNGRIE	Pacific Telephone

17023 VENTURA BLVD

<u>Year</u>	<u>Uses</u>	<u>Source</u>
1980	SOCIETY HAIR STYLING	Pacific Telephone
1965	MELHA 81EA8UT STUDIO	Pacific Telephone
1962	MELBA BEAUTY STUDIOS	Pacific Telephone
1956	MELBA BEAUTY STUDIOS	Pacific Telephone
1950	MELBA BEAUTY STUDIOS	Pacific Telephone
	MELBA BEAUTY STUDIOS	Pacific Telephone

FINDINGS

Ventura Blvd

17024 Ventura Blvd

<u>Year</u>	<u>Uses</u>	<u>Source</u>
2014	HEALTH CENTER	EDR Digital Archive
2010	MANDARIN CERENITY	EDR Digital Archive
	HEALTH CENTER	EDR Digital Archive

VENTURA BLVD

17024 VENTURA BLVD

<u>Year</u>	<u>Uses</u>	<u>Source</u>
2004	EVACUTURE	Haines Company
1991	Jewels By Peri	Pacific Bell
1985	Grosvenor Michael	Pacific Bell
1980	D & R JEWELLRY MFRS	Pacific Telephone

17025 VENTURA BLVD

<u>Year</u>	<u>Uses</u>	<u>Source</u>
1976	Rush Industries Inc West	Pacific Telephone
1975	Rush Industries Inc West	Pacific Telephone
1971	Rush Associates	Pacific Telephone
1965	E1NC 1130 MORTGAGE CORP	Pacific Telephone
	WESTE1P LAND OEVELOPMENT	Pacific Telephone
	ELKINS GEO CDO	Pacific Telephone
1962	Anson Sam C Equitable Life Assurance Society of the U S	Pacific Telephone
	Encino Mortgage Corp	Pacific Telephone
	Equitable Life Assurance Society of the U S Other Ofcs	Pacific Telephone
	Shamel Agcy	Pacific Telephone
	Grove Mortgage Co Correspondent	Pacific Telephone
	NORTHWESTERN MUTUAL LIFE INSURANCE COMPANY OF MILWAUKEE Mortgage Loans	Pacific Telephone

Ventura Blvd

17026 Ventura Blvd

<u>Year</u>	<u>Uses</u>	<u>Source</u>
2014	SPARKING SAGE INC	EDR Digital Archive
	FREDERICK CROLE WIN WLLCOVERING	EDR Digital Archive

FINDINGS

<u>Year</u>	<u>Uses</u>	<u>Source</u>
2010	FREDERICK CROLE WIN WLLCOVERING	EDR Digital Archive
	SPARKING SAGE INC	EDR Digital Archive

VENTURA BLVD

17026 VENTURA BLVD

<u>Year</u>	<u>Uses</u>	<u>Source</u>
2004	CAROLE FREDERICK	Haines Company
	WALLCOVERINGS	Haines Company
	FREDERICKCAROLE	Haines Company
	WALLCOVERINGS	Haines Company
1995	Richard Frederick Window & Wali Coverings	Pacific Bell
	i Richard Frederick Windowcoverings & Wallpapers Etc	Pacific Bell
	Richard DW	Pacific Bell
	RICHARD FREDERICK WINDOW & WALI COVERINGS	Pacific Bell
1991	Rally Home Service	Pacific Bell
	Rally RealtyInc	Pacific Bell
1980	ENCINO LAMP & LIGHTING	Pacific Telephone
	REGBARG NATHAN ENCINO LAMP & LIGHTING	Pacific Telephone
1965	ENCIMO LAMP I LIGHTING	Pacific Telephone
1950	RICHFIELD SERVICE STATIONS ENCINO VENTURA & OAK PARK STN	Pacific Telephone
	RICHFIELD SERVICE STATIONS ENCINO VENTURA & OAK PARK STN	Pacific Telephone
1940	Gibson T C gas sta	Los Angeles Directory Co.

Ventura Blvd

17028 Ventura Blvd

<u>Year</u>	<u>Uses</u>	<u>Source</u>
2014	PAPAZIAN ARA	EDR Digital Archive
	STATE FARM INSURANCE	EDR Digital Archive
	PAPAZIAN GARO STATE FARM INSUR	EDR Digital Archive
2010	PAPAZIAN GARO STATE FARM INSUR	EDR Digital Archive
	PAPAZIAN ARA	EDR Digital Archive

FINDINGS

VENTURA BLVD

17028 VENTURA BLVD

<u>Year</u>	<u>Uses</u>	<u>Source</u>
2004	KNOTS LANDING	Haines Company
	NUTS LANDING	Haines Company
1991	COVYS E N CIN O ladies ready to wear	Pacific Bell
	Cowabungee	Pacific Bell
1985	COWS E N CIN O ladies ready to wear	Pacific Bell
	Cow Jumped Over The Moon Topanga Plaza Shopping Center C Pk	Pacific Bell
1965	DCTVYS ENCINO	Pacific Telephone

Ventura Blvd

17030 Ventura Blvd

<u>Year</u>	<u>Uses</u>	<u>Source</u>
2014	TITAN METRO PULLENCE ATLAN	EDR Digital Archive
	CENTERS BUSINESS MANAGEMENT	EDR Digital Archive
	ROSTAND FAMILY TRUST	EDR Digital Archive
2010	ROSTAND FAMILY TRUST	EDR Digital Archive
	CENTERS BUSINESS MANAGEMENT	EDR Digital Archive
	TITAN METRO PULLENCE ATLAN	EDR Digital Archive
	MAURER LAW FIRM	EDR Digital Archive

VENTURA BLVD

17030 VENTURA BLVD

<u>Year</u>	<u>Uses</u>	<u>Source</u>
2004	MANAGEMENT	Haines Company
	CENTERSBUSINESS	Haines Company
	building	Haines Company
1991	Broben Associates	Pacific Bell
	Performance Plumbing	Pacific Bell
	Performance Pictures Inc	Pacific Bell
	Elliott Lang Entertainment Inc	Pacific Bell
1990	OLYMPIC ENTERTAINMENT GROUP ENCINO	Pacific Bell
1986	FEDDERSON RAYMOND E FEDDERSON & COMPANY CPAS ENCINO	Pacific Bell

FINDINGS

<u>Year</u>	<u>Uses</u>	<u>Source</u>
1986	FEDDERSON MICHEAL D FEDDERSON & COMPANY CPAS ENCINO	Pacific Bell
	FEDDERSON & COMPANY CPAS ENCINO	Pacific Bell
1985	Feddersen M & R	Pacific Bell
	Feddersen & Company CPAs	Pacific Bell
	Feddersen Raymond E Federsen & Compnay CPAs	Pacific Bell
	Feddersen Michael D Feddersen & Company CPAs	Pacific Bell
1980	FEDDERSEN RAYMOND B FEDERSEN & COMPANY CPAS	Pacific Telephone
	FEDDERSEN MICHAEL D FEDDERSEN & COMPANY CPAS	Pacific Telephone
	FEDDERSEN & COMPANY CPAS	Pacific Telephone

Ventura Blvd

17031 Ventura Blvd

<u>Year</u>	<u>Uses</u>	<u>Source</u>
2014	BODIES IN MOTION	EDR Digital Archive
2010	BODIES IN MOTION	EDR Digital Archive

VENTURA BLVD

17031 VENTURA BLVD

<u>Year</u>	<u>Uses</u>	<u>Source</u>
2004	BODIES IN MOTION	Haines Company
1995	Smith Rudy	Pacific Bell
	Encino	Pacific Bell
	Ballys Holiday Spa Health Club	Pacific Bell
1991	Hotywood	Pacific Bell
	Encins	Pacific Bell
1990	HOLIDAY SPA HEALTH CLUBS	Pacific Bell
	HOLIDAY HEALTH SPAS	Pacific Bell
1986	HOLIDAY SPA HEALTH CLUBS	Pacific Bell
	HOLIDAY HEALTH SPAS	Pacific Bell
1985	HOLIDAY SPA HEALTH CLUB	Pacific Bell
	Smith Rudy	Pacific Bell
	Sherman Oaks Health Club	Pacific Bell
	HE ALTH CLUB	Pacific Bell
1981	HOLIDAY SPA HEALTH CLUB	Pacific Telephone

FINDINGS

<u>Year</u>	<u>Uses</u>	<u>Source</u>
1980	SMITH RUDY ENCINO	Pacific Telephone
	SHERMAN OAKS HEALTH CLUB	Pacific Telephone
	HOLIDAY SPA HEALTH CLUB	Pacific Telephone
	Holiday lcv tacy	Pacific Telephone
	Holiday Spa Health Club	Pacific Telephone
1976	Hollywood	Pacific Telephone
	Encino	Pacific Telephone
1962	UNITED CALIFORNIA BANK Branch Offices	Pacific Telephone

Ventura Blvd

17034 Ventura Blvd

<u>Year</u>	<u>Uses</u>	<u>Source</u>
2014	COOPER BARRY PROPERTIES	EDR Digital Archive
2010	COOPER BARRY PROPERTIES	EDR Digital Archive

VENTURA BLVD

17034 VENTURA BLVD

<u>Year</u>	<u>Uses</u>	<u>Source</u>
2004	COOPER BARRY PROPERTIES	Haines Company
	COOPER BARRY PROPERTIES	Haines Company
	COOPER BARRY PROPERTIES	Haines Company
	COOPER BARRY PROPERTIES	Haines Company
1991	Cooper Barry Properties	Pacific Bell
	From Los Angeles Telephones Call	Pacific Bell
	Cooper Finance Corporation	Pacific Bell
	From Los Angeles Telephones Call	Pacific Bell
1990	COOPER BARRY PROPERTIES ENCINO	Pacific Bell
	COOPER FINANCE CORPORATION ENCINO	Pacific Bell
1986	COOPER BARRY PROPERTIES ENCINO	Pacific Bell
	COOPER FINANCE CORPORATION ENCINO	Pacific Bell
1985	Cooper Barry Properties	Pacific Bell
	From Los Angeles Telephones Ca P!	Pacific Bell
1981	COOPER FINANCE CORPORATION ENCLNO	Pacific Telephone
1980	COOPER BERRY PROPERTIES	Pacific Telephone

FINDINGS

<u>Year</u>	<u>Uses</u>	<u>Source</u>
1980	COOPER FINANCE CORPORATION	Pacific Telephone
1976	Cooper Barry Properties	Pacific Telephone
1975	Cooper Barry Properties	Pacific Telephone

Ventura Blvd

17035 Ventura Blvd

<u>Year</u>	<u>Uses</u>	<u>Source</u>
2014	MEDIA CITY SUN	EDR Digital Archive
	INSATIABLE SUN TANNING	EDR Digital Archive
2010	INSATIABLE SUN	EDR Digital Archive
	MEDIA CITY SUN	EDR Digital Archive

VENTURA BLVD

17035 VENTURA BLVD

<u>Year</u>	<u>Uses</u>	<u>Source</u>
2004	MASSAGETHERAPY	Haines Company
	SUN LOUNGETHE	Haines Company
1995	Sun lounge The	Pacific Bell
1985	From Reseda Telephones Call	Pacific Bell
	Video Television Repair	Pacific Bell
1981	WESTERN FLOORS MAGAZINE ENCINO	Pacific Telephone
1980	ENCINO UNIFORMS	Pacific Telephone
1971	GLADSTONE HARRY INC intrs	Pacific Telephone
1965	GLADST3NE HARRY INC	Pacific Telephone
1962	GLADSTONE HARRY INC intrs	Pacific Telephone

Ventura Blvd

17037 Ventura Blvd

<u>Year</u>	<u>Uses</u>	<u>Source</u>
2014	MDMC INC	EDR Digital Archive
	CHRIS VANNARATH MD	EDR Digital Archive
2010	MDMC INC	EDR Digital Archive
	ROBERT RAFAEIL	EDR Digital Archive

FINDINGS

VENTURA BLVD

17037 VENTURA BLVD

<u>Year</u>	<u>Uses</u>	<u>Source</u>
2004	VALLEY SPINE	Haines Company
1980	GUGGI	Pacific Telephone
1965	ORLANDO 8ALL0ERI	Pacific Telephone

Ventura Blvd

17038 Ventura Blvd

<u>Year</u>	<u>Uses</u>	<u>Source</u>
2014	NAIL ELEGANCE	EDR Digital Archive
2010	NAIL ELEGANCE	EDR Digital Archive

VENTURA BLVD

17038 VENTURA BLVD

<u>Year</u>	<u>Uses</u>	<u>Source</u>
2004	STERULING NAILS	Haines Company
1991	Bruce Marc Photography	Pacific Bell
1985	Dianes Swimwear & Dance Wear	Pacific Bell
1980	LYNNS BATH FASHIONS	Pacific Telephone

Ventura Blvd

17039 Ventura Blvd

<u>Year</u>	<u>Uses</u>	<u>Source</u>
2014	JAMIS NAILS	EDR Digital Archive
2010	JAMIS NAILS	EDR Digital Archive
	SKIN FITNESS	EDR Digital Archive
	ADAMS DEBRA	EDR Digital Archive

VENTURA BLVD

17039 VENTURA BLVD

<u>Year</u>	<u>Uses</u>	<u>Source</u>
2004	MARRONE DONNA	Haines Company
	MARIA S NAILS	Haines Company
	BITHIA S NAILS	Haines Company
	RIVAS KAREN NAIL	Haines Company

FINDINGS

<u>Year</u>	<u>Uses</u>	<u>Source</u>
2004	THENAILCAFE	Haines Company
	NAILCAFETHE	Haines Company
	ADAMSDEBRA	Haines Company
	UNIOUE SKIN CARE	Haines Company
1995	Erica European Skin & Body Care	Pacific Bell
1980	CHEAPSKATES	Pacific Telephone
	STREETSKATES	Pacific Telephone

Ventura Blvd

17040 Ventura Blvd

<u>Year</u>	<u>Uses</u>	<u>Source</u>
2014	MULBERRY STREET PIZZERIA INC	EDR Digital Archive
2010	MULBERRY STREET PIZZERIA INC	EDR Digital Archive

VENTURA BLVD

17040 VENTURA BLVD

<u>Year</u>	<u>Uses</u>	<u>Source</u>
2004	MULBERRY STREET i	Haines Company
	PIZZERIA NO	Haines Company
1985	Peppermint Stix	Pacific Bell
	Peppermuller Robt	Pacific Bell
1981	FRED STUART FURNITURE SHERMAN OAKS	Pacific Telephone
	STUART FRED FURNITURE SHERMAN OAKS	Pacific Telephone
1980	FRED STUART FURNITURE ENCINO	Pacific Telephone
	STUART FRED FURNITURE	Pacific Telephone
1976	Fred Stuart Furniture	Pacific Telephone
1971	Encino	Pacific Telephone
1965	D9SONSET 5-10 / 25 CENT ST	Pacific Telephone
1962	SUNSET 5-10 & 25 CENT STORE	Pacific Telephone
1956	SUNSET 5-10 & 25 CENT STORE	Pacific Telephone
1950	SUNSET 5-10 & 25 CENT STORE	Pacific Telephone
	SUNSET 5-10 & 25 CENT STORE	Pacific Telephone

17041 VENTURA BLVD

<u>Year</u>	<u>Uses</u>	<u>Source</u>
1965	STRAKA W T	Pacific Telephone

FINDINGS

<u>Year</u>	<u>Uses</u>	<u>Source</u>
1956	FRANK S BARBER SHOP	Pacific Telephone

Ventura Blvd

17043 Ventura Blvd

<u>Year</u>	<u>Uses</u>	<u>Source</u>
2014	GOODMAN & METZ	EDR Digital Archive
2010	GOODMAN & METZ	EDR Digital Archive
	DISHES A LA CARTE	EDR Digital Archive
	GENESIS DIGITAL IMAGING INC	EDR Digital Archive

VENTURA BLVD

17043 VENTURA BLVD

<u>Year</u>	<u>Uses</u>	<u>Source</u>
2004	GOODMAN&METZ	Haines Company
	GOODMAN&METZ I	Haines Company
1991	Flower Fetish	Pacific Bell
	Flower Fair	Pacific Bell
1985	Executive Recruiter	Pacific Bell
	Executive Realtors	Pacific Bell
1980	EXECUTIVE REALTORS	Pacific Telephone
1965	PETERS3N STEVE	Pacific Telephone

Ventura Blvd

17044 Ventura Blvd

<u>Year</u>	<u>Uses</u>	<u>Source</u>
2010	DANAF ENTERPRISES INC	EDR Digital Archive
	CARPETAL INC	EDR Digital Archive

VENTURA BLVD

17044 VENTURA BLVD

<u>Year</u>	<u>Uses</u>	<u>Source</u>
2004	A 1 CARPETMKT	Haines Company
1995	A One Carpet Mkt	Pacific Bell
1991	Magic Moments	Pacific Bell
	Magic Moments Limousine	Pacific Bell
	Magic Mountain	Pacific Bell

FINDINGS

<u>Year</u>	<u>Uses</u>	<u>Source</u>
1991	DAYFANA REALTY	Pacific Bell
1990	JAY DANA REALTY ENCINO	Pacific Bell
1985	ENCINO	Pacific Bell
1981	ELKINS GEORGE COMPANY RL EST	Pacific Telephone
1980	Encino	Pacific Telephone
	ELKINS GEORGE COMPANY RL EST	Pacific Telephone
1976	Encino	Pacific Telephone

Ventura Blvd

17046 Ventura Blvd

<u>Year</u>	<u>Uses</u>	<u>Source</u>
2014	17815 VENTURA BLVD A CALIFORNI	EDR Digital Archive
	108 KENWOOD STREET A CAL LI	EDR Digital Archive
	228 S BUENA VISTA AVE A CAL	EDR Digital Archive
	2815 W OLIVE AVENUE A CAL L	EDR Digital Archive
2010	17815 VENTURA BLVD A CALIFORNI	EDR Digital Archive
	108 KENWOOD STREET A CAL LI	EDR Digital Archive
	228 S BUENA VISTA AVE A CAL	EDR Digital Archive
	2815 W OLIVE AVENUE A CAL L	EDR Digital Archive
	7018 OWENSMOUTH LIMITED	EDR Digital Archive

VENTURA BLVD

17046 VENTURA BLVD

<u>Year</u>	<u>Uses</u>	<u>Source</u>
2004	no info	Haines Company
1985	Wall Street Property	Pacific Bell
1980	WALL STREET PROPERTY	Pacific Telephone
1975	WHITE HOUSE PROPERTIES	Pacific Telephone
1965	R8Z L081F W	Pacific Telephone

Ventura Blvd

17047 Ventura Blvd

<u>Year</u>	<u>Uses</u>	<u>Source</u>
2014	A DIAMOND PRODUCTION INC	EDR Digital Archive
	MIDORI SUSHI RESTAURANT	EDR Digital Archive
2010	MIDORI SUSHI RESTAURANT	EDR Digital Archive
	SAWAYAKA INC	EDR Digital Archive

FINDINGS

VENTURA BLVD

17047 VENTURA BLVD

<u>Year</u>	<u>Uses</u>	<u>Source</u>
2004	ENSHINO RESTAURANT	Haines Company
	RUDNICKS	Haines Company
1995	Rudnicks	Pacific Bell
	Enshino Restaurant	Pacific Bell
1991	Restaurant Enshmo	Pacific Bell
	Enshino Restaurant	Pacific Bell
1985	Restaurant Enshino	Pacific Bell
	Merrill Lynch Realty Sandler Adler	Pacific Bell
	Merrill Lynch Realty PW C Inc	Pacific Bell
	Merrill Lynch Realty	Pacific Bell
	Encino	Pacific Bell
	Enshino Restaurant	Pacific Bell
1981	RUDNICKS MENS & BOYS CLTHNG ENCINO	Pacific Telephone
1980	RUDNICK S MENS & BOYS CLTHNG	Pacific Telephone

17048 VENTURA BLVD

<u>Year</u>	<u>Uses</u>	<u>Source</u>
1965	DOUGHT3N MILLA RD OR	Pacific Telephone

Ventura Blvd

17049 Ventura Blvd

<u>Year</u>	<u>Uses</u>	<u>Source</u>
2014	MICHELE LYN GIBSON LAW OFFICES	EDR Digital Archive
	PREMIERE ENTERTAINMENT GROUP	EDR Digital Archive
2010	HOSSEIN M FARJAMI	EDR Digital Archive
	IDP FINANCIAL GROUP	EDR Digital Archive
	MZM PLANET BEAT	EDR Digital Archive

VENTURA BLVD

17049 VENTURA BLVD

<u>Year</u>	<u>Uses</u>	<u>Source</u>
2004	MZM RECORDS	Haines Company
1995	Akbar Restaurants	Pacific Bell
1991	Akbar Restaurant	Pacific Bell

FINDINGS

<u>Year</u>	<u>Uses</u>	<u>Source</u>
1980	RESTAURANT ENCHINO	Pacific Telephone
	ENSHINO RESTAURANT	Pacific Telephone
1975	Gillards Gerry shirts	Pacific Telephone
	Brauns Ltd commemorative metls	Pacific Telephone
1965	T049- YERS /	Pacific Telephone
1950	GARVIN SAM RL EST	Pacific Telephone
	GARVIN SAM INS	Pacific Telephone
	GARVIN SAM RL EST	Pacific Telephone
	GARVIN SAM INS	Pacific Telephone

Ventura Blvd

17050 Ventura Blvd

<u>Year</u>	<u>Uses</u>	<u>Source</u>
2014	ADMISTRATIVE RESOURCES CO	EDR Digital Archive
	POTTER ENTERPRISES A CAL LTD	EDR Digital Archive
	MICHAEL E GREENHUT AND DAROLY	EDR Digital Archive
	E-Z STORAGE DE SOTO LTD	EDR Digital Archive
	ONEWEST BANK NA	EDR Digital Archive
2010	E-Z STORAGE DE SOTO LTD	EDR Digital Archive
	NOMAR PROPERTIES LLC	EDR Digital Archive
	NEW ERA APPLIED TECHNOLOGIES	EDR Digital Archive
	BUDDY BERNARD & ASSOC	EDR Digital Archive
	MICHAEL E GREENHUT AND DAROLY	EDR Digital Archive
	612 LINCOLN LLC	EDR Digital Archive
	RESOU	EDR Digital Archive
	OLD NATIONAL INDIANA LLC	EDR Digital Archive
	AO TARZANA LLC	EDR Digital Archive
	INDY MAC BANK	EDR Digital Archive
	POTTER ENTERPRISES A CAL LTD	EDR Digital Archive
	GODBEY MONROE INC	EDR Digital Archive

VENTURA BLVD

17050 VENTURA BLVD

<u>Year</u>	<u>Uses</u>	<u>Source</u>
2004	no info	Haines Company
1995	D & G Escrow Corp	Pacific Bell
	Encino	Pacific Bell

FINDINGS

<u>Year</u>	<u>Uses</u>	<u>Source</u>
1985	Encino	Pacific Bell
1981	D & G ESCROW CORP ENCINO	Pacific Telephone
1980	D & G ESCROW CORP BRANCH OFFICE	Pacific Telephone
1976	D & G Escrow Corp	Pacific Telephone
1965	K11G PAUL	Pacific Telephone

17053 VENTURA BLVD

<u>Year</u>	<u>Uses</u>	<u>Source</u>
1950	MINOR ROY MINOR & STIMPSON RLTY	Pacific Telephone
	MINOR & STIMPSON RLTY	Pacific Telephone
	MINOR & STIMPSON RLTY	Pacific Telephone
	MINOR ROY MINOR & STIMPSON RLTY	Pacific Telephone
	MINOR & STIMPSON RLTY	Pacific Telephone
	MINOR & STIMPSON RLTY	Pacific Telephone

17057 VENTURA BLVD

<u>Year</u>	<u>Uses</u>	<u>Source</u>
2004	no info	Haines Company
1991	Foreclosure Consultants Inc	Pacific Bell
	Foree A	Pacific Bell
1985	Braeworld Development Corp	Pacific Bell
1981	INVESTMENT SERVICES INTERNATIONAL ENCINO	Pacific Telephone
	JOHNSON LYLE & CO MFRS REPS ENCINO	Pacific Telephone
	L JOHNSON INC GARBGE CNTAINRS ENCINO	Pacific Telephone
	LODAL INC ENCINO	Pacific Telephone
	SOUTHERN SILK MILLS ENCINO	Pacific Telephone
	BRAEWORLD DEVELOPMENT CORP ENCINO	Pacific Telephone
1980	Johnson Lyle & Co mfrs reps	Pacific Telephone
	BRAEWORLD DEVELOPMENT CORP	Pacific Telephone
	SOUTHERN SILK MILLS ENCINO	Pacific Telephone
	JALLEO SY ENCINO	Pacific Telephone
	CALIFORNIA PACIFIC INDUSTRIES	Pacific Telephone
	INVESTMENT SERVICES INTERNATIONAL	Pacific Telephone
	JOHNSON LYLE & CO MFRS REPS	Pacific Telephone
	L JOHNSON INC GARBGE CNTAINRS	Pacific Telephone

FINDINGS

<u>Year</u>	<u>Uses</u>	<u>Source</u>
1980	LODAL INC	Pacific Telephone
	LODAL INC JOHNSON LYLE & CO MFRS REPS	Pacific Telephone
	MOSCOVITZ ELIOTT L CIV ENGR	Pacific Telephone
1976	Johnson Lyle & Co mfrs reps	Pacific Telephone
	L Johnson Inc garbge cntainrs	Pacific Telephone
	Lo Dal Inc	Pacific Telephone
1975	Moore Co The ins	Pacific Telephone
1971	Freedman Seating Co	Pacific Telephone
	L Johnson Inc garbge cntainrs	Pacific Telephone
	Kyzer R M	Pacific Telephone
1967	Hyman Freedman Seat Co	Pacific Telephone
	Freedman Seating Co	Pacific Telephone
1965	RS IER JOHN	Pacific Telephone
	MONROE 8 C I CO	Pacific Telephone
	ARC0HI TECT8RAL VENEERS IN	Pacific Telephone
1962	Wolcott Wm L CPA	Pacific Telephone
	Johnson & DAgostino architecture engnrng	Pacific Telephone
	Bolin Construction Co	Pacific Telephone

17059 VENTURA BLVD

<u>Year</u>	<u>Uses</u>	<u>Source</u>
2004	D & G ESCROW CORP	Haines Company
1995	Pendleton Boulevard	Pacific Bell
1980	R S V P REALTORS	Pacific Telephone
	SCHICK ROSELLE RUSS R S V P REALTORS	Pacific Telephone
	SCHICK RUSS VALLEY PROPERTIES	Pacific Telephone
1976	Encino	Pacific Telephone
	HORNBLOWER & WEEKS HEMPHILL NOYES stks & bnds Branch Offices	Pacific Telephone
1971	Encino	Pacific Telephone
	Hornblower & Weeks Hemphill Noyes stks & bnds Branch Offices Beverly Hills	Pacific Telephone
1970	HORNBLOWER & WEEKS-HEMPHILL NOYES STKS & BNDS	Pacific Telephone
	HORNBLOWER & WEEKS-HEMPHILL NOYES STKS & BNDS	Pacific Telephone
1965	ESTER RYONS I CO	Pacific Telephone

FINDINGS

Ventura Blvd

17060 Ventura Blvd

<u>Year</u>	<u>Uses</u>	<u>Source</u>
2014	PRIMITIVE SHOES INC	EDR Digital Archive
2010	PRIMITIVE SHOES INC	EDR Digital Archive

VENTURA BLVD

17060 VENTURA BLVD

<u>Year</u>	<u>Uses</u>	<u>Source</u>
2004	A WIRELESS	Haines Company
	CUSTOM MOBILE	Haines Company
	SOUND	Haines Company
1991	Custom Mobile Sound	Pacific Bell
	Custom Mortgage Loans	Pacific Bell
1985	J & N Electronics Discount Mart	Pacific Bell
1980	REDFERN GALLERY THE FINE ART	Pacific Telephone
1965	ITZM5N LOUIS M O 8 M	Pacific Telephone

17061 VENTURA BLVD

<u>Year</u>	<u>Uses</u>	<u>Source</u>
2004	GERALDINE BOUTIQUE	Haines Company
1995	Geraldine Boutique	Pacific Bell
1991	Geraldine Boutique	Pacific Bell
1980	GERALDINE BOUTIQUE	Pacific Telephone
1965	YONG 89UBY REALTY	Pacific Telephone

Ventura Blvd

17064 Ventura Blvd

<u>Year</u>	<u>Uses</u>	<u>Source</u>
2014	L A WING CHUN KUNG FU	EDR Digital Archive
2010	L A WING CHUN KUNG FU	EDR Digital Archive
	SOUDABEH RAMEZANI	EDR Digital Archive

VENTURA BLVD

17064 VENTURA BLVD

<u>Year</u>	<u>Uses</u>	<u>Source</u>
2004	LA WING CHUNKUNG	Haines Company

FINDINGS

<u>Year</u>	<u>Uses</u>	<u>Source</u>
1991	Rose Alterations	Pacific Bell
	Rose Anita J	Pacific Bell
1985	Klassy Lady	Pacific Bell
	Roses C A	Pacific Bell
	Roses Alterations	Pacific Bell
	Rose Alterations	Pacific Bell
1980	VANITE CLOTHING BOUTIQUE	Pacific Telephone
1976	Houshangs Incognito boutique	Pacific Telephone
1965	HA85MT0Y 81R FASHIONS	Pacific Telephone

Ventura Blvd

17066 Ventura Blvd

<u>Year</u>	<u>Uses</u>	<u>Source</u>
2010	ALTERATIONS BY LANA	EDR Digital Archive

VENTURA BLVD

17066 VENTURA BLVD

<u>Year</u>	<u>Uses</u>	<u>Source</u>
2004	no info	Haines Company

Ventura Blvd

17070 Ventura Blvd

<u>Year</u>	<u>Uses</u>	<u>Source</u>
2010	5150 UNION	EDR Digital Archive
	BRIGITTE SALON	EDR Digital Archive

VENTURA BLVD

17070 VENTURA BLVD

<u>Year</u>	<u>Uses</u>	<u>Source</u>
2004	BRIGITTESALON	Haines Company
	INTERACTIVE	Haines Company
	ENVIRONMENTS	Haines Company
	SOUND	Haines Company
1995	Home Stereo Video Design	Pacific Bell
1991	Denise Institut De Beaute	Pacific Bell
	Denise JN	Pacific Bell

FINDINGS

<u>Year</u>	<u>Uses</u>	<u>Source</u>
1991	Nails Face & Body Connection	Pacific Bell
	Nails Just For You By Judy	Pacific Bell
1985	Encino	Pacific Bell
	From Los Angeles Telephones Call	Pacific Bell
1981	DAY REALTY COMPANY ENCINO	Pacific Telephone
1980	DAY REALTY COMPANY	Pacific Telephone
	DAY REALTY COMPANY RESIDENTIAL OFFICES	Pacific Telephone
1965	CX R K A8C Y	Pacific Telephone

Ventura Blvd

17071 Ventura Blvd

<u>Year</u>	<u>Uses</u>	<u>Source</u>
2014	SYLVIES SKIN & BODY CARE INC	EDR Digital Archive
	HOMAN SIMAN MD INC	EDR Digital Archive
	FEATURE SITE LLC	EDR Digital Archive
	MANICURING CENTER	EDR Digital Archive
	YI RAN ENTERPRISES INC	EDR Digital Archive
	LAW OFFICES OF LSLY FLDMN PC	EDR Digital Archive
	GST COUNTRY VILLAGE LLC	EDR Digital Archive
	SUVLIMS INC	EDR Digital Archive
	VISTA FINANCIAL INC	EDR Digital Archive
	TDN ARTISTS	EDR Digital Archive
	VENTURA DRUG INC	EDR Digital Archive
	OCEAN DRUG INC	EDR Digital Archive
	BOSWELL CONSTRUCTION	EDR Digital Archive
	THREE SKIES INC	EDR Digital Archive
	LARIJANI FAEGHE R INSURANCE	EDR Digital Archive
	EZ AUTO SOLUTIONS	EDR Digital Archive
	LURIE PHYSICAL THERAPY	EDR Digital Archive
	FORWARD FOLD	EDR Digital Archive
	FORMAN LES PHD	EDR Digital Archive
2010	MPL EXCLUSIVE INC	EDR Digital Archive
	ON-FOCUS CCTV INC	EDR Digital Archive
	SUVLIMS INC	EDR Digital Archive
	MIRIAM INC	EDR Digital Archive
	YASSI LLC	EDR Digital Archive
	140 PACIFIC STREET INC	EDR Digital Archive

FINDINGS

<u>Year</u>	<u>Uses</u>	<u>Source</u>
2010	ALI MANSOURI & SHERY SHOJAI DD	EDR Digital Archive
	FORMAN LES PHD	EDR Digital Archive
	AVIATION PACIFIC INC	EDR Digital Archive
	CASA CIELO LLC	EDR Digital Archive
	PALMILLA OASIS LLC	EDR Digital Archive
	29475 MALIBU VIEW COURT LLC	EDR Digital Archive
	WILLIAM YOON	EDR Digital Archive
	EXCEL DENTAL STUDIOS	EDR Digital Archive
	ENCINO CHIROPRACTIC HEALTH CTR	EDR Digital Archive
	BUYERS AGENT	EDR Digital Archive
	SHAW D DONALD	EDR Digital Archive
	MULHOLLAND TERRACE PRODUCTIONS	EDR Digital Archive
	EZ AUTO SOLUTIONS	EDR Digital Archive
	EQUITY FINANCIAL INSIGHT INC	EDR Digital Archive
	WILDCAT ENTERTAINMENT	EDR Digital Archive
	LARIJANI FAEGHE R INSURANCE	EDR Digital Archive
	YES PRESS INC	EDR Digital Archive
	MAGIC YELLOW COM	EDR Digital Archive
	OCEAN DRUG INC	EDR Digital Archive
	PARENTING & MORE	EDR Digital Archive
	DOMESTIC ALLIANCE AGENCY	EDR Digital Archive
	FELDMAN LESLEY LAW OFFICES OF	EDR Digital Archive
	FONTANA DESIGN INC	EDR Digital Archive
	MANICURING CENTER	EDR Digital Archive
	FEATURE SITE LLC	EDR Digital Archive
	HOMAN SIMAN MD INC	EDR Digital Archive
	SYLVIES SKIN & BODY CARE INC	EDR Digital Archive

VENTURA BLVD

17071 VENTURA BLVD

<u>Year</u>	<u>Uses</u>	<u>Source</u>
2004	SYNDICATE	Haines Company
	MANICURING	Haines Company
	SYNDICATE	Haines Company
	MANICURING	Haines Company
	SYNDICATE SALON	Haines Company
	WILDCAT	Haines Company

FINDINGS

<u>Year</u>	<u>Uses</u>	<u>Source</u>
2004	ENTERTAINMENT	Haines Company
	BUILDING	Haines Company
	AMER CREDIT BUREAU	Haines Company
	ARCHENAUTSYLVIE	Haines Company
	ARDRAMANICURING	Haines Company
	COGERT	Haines Company
	EDWIN&ASSOCIATES	Haines Company
	COLE HEATHER MFT	Haines Company
	INTERN	Haines Company
	DENISEATTHENAIL	Haines Company
	DIRECTORSNETWORK	Haines Company
	ENCINO	Haines Company
	CHIROPRACTIC	Haines Company
	HEALTH CTR	Haines Company
	EXCEL DENTAL	Haines Company
	STUDIOS	Haines Company
	FFHLINC	Haines Company
	FORMANLESPHD	Haines Company
	FRANCO JOHN J DC	Haines Company
	GCC GARNER	Haines Company
	CREATIVE CONCEPTS	Haines Company
	GERI S NAILS FROM	Haines Company
	SCRATCH	Haines Company
	MICHELMAN&	Haines Company
	MICHELMANATTY	Haines Company
	PARKERCHRISDC	Haines Company
	PREPSCHOOL THE	Haines Company
	ROTHSTEINRON	Haines Company
	SENNA COSMETICS	Haines Company
	SPOTLIGHT FILMS	Haines Company
	PRODUCTION	Haines Company
	SYLVIE SSKINEBODY	Haines Company
1995	Archenault Sylvie	Pacific Bell
	Brisk Audrey manicurng	Pacific Bell
	Geraldines Boutique	Pacific Bell
	Imaging Professionals	Pacific Bell
	Internatl Mortgage Banker	Pacific Bell
	i International Mortgage Global Systems Inc	Pacific Bell

FINDINGS

<u>Year</u>	<u>Uses</u>	<u>Source</u>
1995	Jacobs Hart Agency	Pacific Bell
	I Jalleo S contr	Pacific Bell
	Jal Isco Restaurant	Pacific Bell
	Kyle Bruce Ph D	Pacific Bell
	Senna Cosmetics By Eugenia Weston	Pacific Bell
	Stern George Fine Arts	Pacific Bell
	Syndicate Manicuring	Pacific Bell
	Syndicate Salon	Pacific Bell
	i Zack Taylor & Associates	Pacific Bell
	Zack Larry & Sharon	Pacific Bell
1991	Imaging Professionals	Pacific Bell
	No Charge To Calling Party	Pacific Bell
	Imaging Professionals	Pacific Bell
	Manicuring Center At The Syndicate Salon	Pacific Bell
	Syndicate Salon	Pacific Bell
	Syndicated Management Services Inc	Pacific Bell
	Archenault Sylvie	Pacific Bell
	Archer A	Pacific Bell
	Crommelin Robert & Associates conltnng trftc engnrs	Pacific Bell
	Crmon Helin Rudolph	Pacific Bell
	Crominelin Rudy & Laurie	Pacific Bell
	Geris Nails From Scratch	Pacific Bell
	Gerisch Alfred W Jr & Linda	Pacific Bell
	International Mortgage Global Systems Inc	Pacific Bell
	JJ A K Psychotherapy Services	Pacific Bell
	Jacobs Hart Agency	Pacific Bell
	Jalleo S contr	Pacific Bell
	Kyle Bruce Ph D	Pacific Bell
	Manicuring Center	Pacific Bell
	Mortgage & Financial Personnel Services	Pacific Bell
	Mortgage & Financial Temporary Service	Pacific Bell
	Plottle Edward I Co	Pacific Bell
	From Los Angeles Telephones Call	Pacific Bell
	S E D Investments	Pacific Bell
	Syivies Skin & Body Care	Pacific Bell
	Sylvis A	Pacific Bell
	Sylvis Ed Construction	Pacific Bell
	Syndicate Cosmetics	Pacific Bell

FINDINGS

<u>Year</u>	<u>Uses</u>	<u>Source</u>
1991	Western Home Security Group	Pacific Bell
	Western Horizons gen contr	Pacific Bell
1990	CROMMELIN ROBERT & ASSOCIATES CONSLTNG TRFFC ENGNRS ENCINO	Pacific Bell
	PLOTTLE EDWARD I CO ENCINO	Pacific Bell
1986	CROMMELIN ROBERT & ASSOCIATES CONSLTNG TRFFC ENGNRS ENCINO	Pacific Bell
	PLOTTLE EDWARD I CO ENCINO	Pacific Bell
1985	Frank Barnes General Contractor Inc	Pacific Bell
	Kyle Bruce Ph D	Pacific Bell
	Mortgage & Financial Temporary Service	Pacific Bell
	Boardman Dallas O	Pacific Bell
	Bruck Management	Pacific Bell
	Estelinas Nail Salon & Beauty Supply	Pacific Bell
	Herbalife Distributors	Pacific Bell
	Herbalife Distributors Donna Lawrence Curry	Pacific Bell
	Jacobs Hart Agency	Pacific Bell
	Joe Taylor & Associates	Pacific Bell
	Petroleum Land Corp	Pacific Bell
	Petron J	Pacific Bell
	Ring Harold C L U & Associates	Pacific Bell
	Ross Alterations	Pacific Bell
	Stem Geo Fine Arts	Pacific Bell
	Syndicate The btys In	Pacific Bell
	Syndicated Management Services Inc	Pacific Bell
	Vis a Vis Cosmetiques	Pacific Bell
	Western Home Security Group	Pacific Bell
1981	CROMMELIN ROBERT & ASSOCIATES CONSLTNG TRFTC ENGNRS ENCINO	Pacific Telephone
	IMPERIAL HOME LOANS ENCINO	Pacific Telephone
	VISTA FINANCIAL INC ENCINO	Pacific Telephone
1980	J C FINANCIAL SERVICES ENCINO	Pacific Telephone
	RESEARCH INVESTMENTS ENCINO	Pacific Telephone
	SYNDICATE THE BTY SLN ENCINO	Pacific Telephone
	VISTA FINANCIAL INC	Pacific Telephone
	WOHL LAURENCE B ATTY	Pacific Telephone
	Vista Financial Inc	Pacific Telephone
	Wohl Laurence B atty	Pacific Telephone
	APT SERVICES UNLIMITED	Pacific Telephone

FINDINGS

<u>Year</u>	<u>Uses</u>	<u>Source</u>
1980	BOARDMAN DALLAS O	Pacific Telephone
	CONCERT TOUR SERVICES INC	Pacific Telephone
	CROMMELIN ROBERT & ASSOCIATES	Pacific Telephone
	CONSLTNG TRFFC ENGNRS	
	HERTZ & ASSOCIATES	Pacific Telephone
	IMPERIAL HOME LOANS	Pacific Telephone
	LIMBERG W K CPA	Pacific Telephone
	PRIDE PERSONNEL SERVICES INC	Pacific Telephone
	PROGRESSIVE HOME LENDING CO	Pacific Telephone
1976	ROSS ALTERATIONS	Pacific Telephone
	Allen Ins Agcy	Pacific Telephone
	Stevens & Associates	Pacific Telephone
1975	Governmental Refuse Collection & Disposal Association	Pacific Telephone
	Solid Waste Systems Magazine	Pacific Telephone
	Standing J Howard atty	Pacific Telephone
1971	CRIBBINS WALTER W COMPANY INC	Pacific Telephone
	Media West	Pacific Telephone
	Stevens & Associates	Pacific Telephone
	Tumbleson Mark W atty	Pacific Telephone
1967	Construction Management Center	Pacific Telephone
	Klamath Falls Forest Estates	Pacific Telephone
	Land Investment Research Co	Pacific Telephone
	Modoc Recreational Estates	Pacific Telephone
1965	LHARBRIBOE HOUSE INC	Pacific Telephone
	HANNA COMPANY9	Pacific Telephone
	JOHNSON I 8M	Pacific Telephone
	7IEXECUTIVE INS 5GMT I6C	Pacific Telephone
	E9CINOD 51VE1ST13ENT CO	Pacific Telephone
	W0ALNUTWODO DEVELOPMENT C	Pacific Telephone
	T9WA6REN6 B W	Pacific Telephone
	CAMELOT OEVELOPMENT CO	Pacific Telephone
	LA0D INVESTMENT RESEARCH	Pacific Telephone
	LANE CARL J	Pacific Telephone
	STUMBLES0N MARK W	Pacific Telephone
	THOMPSON JOHN T - CP	Pacific Telephone
	CRAIG C_N ST CO	Pacific Telephone
	VA5 OUSEN / GREEN	Pacific Telephone
	AMES GLE9 CN	Pacific Telephone

FINDINGS

<u>Year</u>	<u>Uses</u>	<u>Source</u>
1965	NHACKLEYWWLCOTT I CO	Pacific Telephone
1962	A Dale Herman Inc engars	Pacific Telephone

17083 VENTURA BLVD

<u>Year</u>	<u>Uses</u>	<u>Source</u>
1985	Adams Advertising	Pacific Bell

Ventura Blvd

17100 Ventura Blvd

<u>Year</u>	<u>Uses</u>	<u>Source</u>
2014	LES	EDR Digital Archive
	PALMDALE SHOPPING CENTER INC	EDR Digital Archive
	MUSHMEL FRANK FAHMY	EDR Digital Archive
	LOS ENCINOS SCHOOL	EDR Digital Archive
	HESBY HOME I LLC	EDR Digital Archive
	JAYDEN RE LLC	EDR Digital Archive
	TS BREATIVE GROUP	EDR Digital Archive
	INDUS INVESTMENT MANAGEMENT IN	EDR Digital Archive
2010	INDUS INVESTMENT MANAGEMENT IN	EDR Digital Archive
	KIDNEY FOUNDATION OF	EDR Digital Archive
	TS BREATIVE GROUP	EDR Digital Archive
	FAY	EDR Digital Archive
	JAYDEN RE LLC	EDR Digital Archive
	COAST TO COAST APPRAISAL	EDR Digital Archive
	JIANNA PROPERTIES INC	EDR Digital Archive
	MUSHMEL FRANK FAHMY	EDR Digital Archive
	NEHMS COMPANY INC	EDR Digital Archive
	SJK SALES INC	EDR Digital Archive
	F&H INC A CALIFORNIA CORPOR	EDR Digital Archive
	PALMDALE SHOPPING CENTER INC	EDR Digital Archive
	TERRA BURMA FIRMA	EDR Digital Archive
	HESBY HOME I LLC	EDR Digital Archive
	FABULOUS BATHROOMS	EDR Digital Archive
	FM ENTERPRISES	EDR Digital Archive
	FAGENSON MARV INVESTMENTS	EDR Digital Archive
	PACKAGEX INC	EDR Digital Archive
	HI TECH RESOURCES	EDR Digital Archive

FINDINGS

VENTURA BLVD

17100 VENTURA BLVD

<u>Year</u>	<u>Uses</u>	<u>Source</u>
2004	BUILDING	Haines Company
	AVISION	Haines Company
	PRODUCTIONS	Haines Company
	ALFRED GOLDMAN	Haines Company
	CDLOR MAGIC	Haines Company
	PAINTING CO	Haines Company
	COMPUTERAND	Haines Company
	RESOURCE TEC	Haines Company
	FAGENSON MARV	Haines Company
	INVESTMENTS	Haines Company
	FRANK FAHMY	Haines Company
	MUSHMEL	Haines Company
	KALFA COMMERCIAL	Haines Company
	RLEST&MNG	Haines Company
	KARTMAN REGINA	Haines Company
	LAST STOP TICKETS	Haines Company
	MOURADIAN TRADING	Haines Company
	MSR CONSULTING	Haines Company
	NEWMAN BARBARA	Haines Company
	PROBITY FIRST	Haines Company
	ROMAN SALES	Haines Company
	STRETCH N GROWB	Haines Company
	STAR SPORTS	Haines Company
	VALLEY APPRAISERS	Haines Company
1995	Ace Enterprises	Pacific Bell
	Beason Incorporation Systems	Pacific Bell
	Ofe	Pacific Bell
	Magnolia Properties	Pacific Bell
	Mouradian Trading Co Inc	Pacific Bell
	Pac West Sales	Pacific Bell
	Shaker Hany	Pacific Bell
1991	Sulahian Agency	Pacific Bell
	BLUE CROSS OF CALIFORNIA AUTHORIZED AGENT SAUTHIER STEELE AGENCY	Pacific Bell

FINDINGS

<u>Year</u>	<u>Uses</u>	<u>Source</u>
1991	BRAY W MLAM M ARCHITECT & ASSOCIATES	Pacific Bell
	AS A Insurance Services	Pacific Bell
	AS A Plumbing Inc I OI OZook Dr Gin	Pacific Bell
	AS A Travel Specialists	Pacific Bell
	All Seasons Insurance Services	Pacific Bell
	American Land Liquidators Inc	Pacific Bell
	Blanke RB Company	Pacific Bell
	Blue Cross Of California Authorized Agent Sauthier Steele	Pacific Bell
	Blue Cross Of California Authorized Agent Sauthier Steele Agency	Pacific Bell
	Blue Cross Of California Authorized Agent Aladadyan Insurance Agency No Charge To Calling Party	Pacific Bell
	Blue Cross Of California Authorized Agent CIMS	Pacific Bell
	Bray William M AIA Architect & Associates	Pacific Bell
	Braybrooks A	Pacific Bell
	Bray Butterworth T	Pacific Bell
	Breitman Benson Aatty	Pacific Bell
	Breltman C	Pacific Bell
	Breitman D	Pacific Bell
	Breitman Diane	Pacific Bell
	Continental Capital Resources	Pacific Bell
	Draftech	Pacific Bell
	Benson Incorporation Systems	Pacific Bell
	Benson J GIOs	Pacific Bell
	Benson J	Pacific Bell
	Benson J	Pacific Bell
	Benson J Sepulveda	Pacific Bell
	Palm Springs Leasing	Pacific Bell
	Palm Springs Reservations No Charge To Calng Pat	Pacific Bell
	Palm Springs 800	Pacific Bell
	No Charge To Calling Party	Pacific Bell
	Farmers Ins Group	Pacific Bell
	First Contracting Group	Pacific Bell
	First Courier Service	Pacific Bell
	From Reseda Telephones Call	Pacific Bell
	Fischkes Morrispubaccs	Pacific Bell

FINDINGS

<u>Year</u>	<u>Uses</u>	<u>Source</u>
1991	Fischlein Leslie	Pacific Bell
	Fiochler Alan	Pacific Bell
	JFK Financial & Realty Co	Pacific Bell
	Ofc	Pacific Bell
	Journey Vincent &Elsa	Pacific Bell
	Magnolia Properties	Pacific Bell
	Mouradian Trading Co Inc	Pacific Bell
	Mouradian Viken Mr & Sirvart Mrs	Pacific Bell
	Pac West Sales	Pacific Bell
	From Los Angeles Telephones Call	Pacific Bell
	Petroleum Egypt Inc	Pacific Bell
	Porter Precision Products	Pacific Bell
	Porter R	Pacific Bell
	Porter RG	Pacific Bell
	Steele Steven CLU	Pacific Bell
	Steele Stuart & Gretchen Sylm	Pacific Bell
	Steiman Henry M Attorney At Law	Pacific Bell
	Steiman Monnie	Pacific Bell
	Stelman PB	Pacific Bell
	Stelman S J Sepulveda	Pacific Bell
	Travel By Us	Pacific Bell
1990	BLUE CROSS OF CALIFORNIA-AUTHORIZED AGENT SAUTHIER STEELE AGENCY ENCINO	Pacific Bell
	BRAY WILLIAM M ARCHITECT & ASSOCIATES ENCINO	Pacific Bell
1986	AMERICAN INSURANCE EXANINERS INC ENCINO	Pacific Bell
	BRAY WILLIAM M ARCHITECT & ASSOCIATES ENCINO	Pacific Bell
1985	BRAY WILLIAM M ARCHITECT & ASSOCIATESENCI	Pacific Bell
	Encino	Pacific Bell
	Tarna	Pacific Bell
	Ailcity Paging	Pacific Bell
	Allcity Paging	Pacific Bell
	From Los Angeles Telephones Call	Pacific Bell
	Blanke R BI Company	Pacific Bell
	Breitman Benson A atty	Pacific Bell
	Breitman D	Pacific Bell
	Breisman D	Pacific Bell

FINDINGS

<u>Year</u>	<u>Uses</u>	<u>Source</u>
1985	Breitman D	Pacific Bell
	Conniff Music	Pacific Bell
	Coronet Properties	Pacific Bell
	Cranford Co	Pacific Bell
	Cranford Realty	Pacific Bell
	Daversa Jo S ins	Pacific Bell
	Fay Nelson A I A	Pacific Bell
	Fischkes Morris pub acct	Pacific Bell
	Governor Music	Pacific Bell
	GROS S MAN MORTGAGE CO	Pacific Bell
	H A K & Associates Inc	Pacific Bell
	H A L Products PO Box 3642 T Oks	Pacific Bell
	Heesy & Ferns	Pacific Bell
	Johnson Melvin rl est	Pacific Bell
	Magnolia Properties	Pacific Bell
	Sauthier Michael A & Associates	Pacific Bell
	Stutman Rodney AIA	Pacific Bell
	Iolbert Ins	Pacific Bell
	Tolbert Ins	Pacific Bell
	Words Etc	Pacific Bell
	Bray William M Architect & Associates	Pacific Bell
	Mc Culloch Realtors	Pacific Bell
1981	BRAY WILLIAM M ARCHITECT & ASSOCIATES ENCINO	Pacific Telephone
	FIVE MILLION DOLLAR FORUM ENCINO	Pacific Telephone
	G T APPRAISERS ENCINO	Pacific Telephone
	MUSIC ENCINO	Pacific Telephone
	SEVEN MILLION DOLLAR FORUM ENCINO	Pacific Telephone
	SIX MILLON DOLLAR FORUM ENCINO	Pacific Telephone
	TRUSEL E B INSURANCE ENCINO	Pacific Telephone
	WOLFF ROBT H INS AGCY ENCINO	Pacific Telephone
	QUALITY MORTGAGE & INVESTMENT CO ENCINO	Pacific Telephone
	ROUNSAVELLE CO ENCRON	Pacific Telephone
1980	LOS ANGELES CITY OF CITY COUNCIL COUNCILMAN E BERNARDI VAN NUYS	Pacific Telephone
	MCCLAIN ROBT E ENCINO	Pacific Telephone
	NADELL BOB REALTY ENCINO	Pacific Telephone

FINDINGS

<u>Year</u>	<u>Uses</u>	<u>Source</u>
1980	BLANKE R B COMPANY	Pacific Telephone
	BRAY WILLIAM M ARCHITECT & ASSOCIATES	Pacific Telephone
	COMPUPAY	Pacific Telephone
	CONNIFF MUSIC	Pacific Telephone
	CORONET PROPERTIES	Pacific Telephone
	DAVID HARRIS AGENCY	Pacific Telephone
	FAY NELSON A I A	Pacific Telephone
	FISCHKES MORRIS PUB ACCT	Pacific Telephone
	GOVERNOR MUSIC	Pacific Telephone
	GRAFF ROBERT & ASSOCIATES	Pacific Telephone
	GROSSMAN JOHN LOAN BRKR	Pacific Telephone
	GROSSMAN MORTGAGE CO	Pacific Telephone
	HARRIS DAVID AGENCY	Pacific Telephone
	JOHNSON MELVIN RL EST	Pacific Telephone
	K & R MEDICAL TRANSCRIBING SERVICE	Pacific Telephone
	KING CARL L QUALITY MORTGAGE & INVESTMENT CO	Pacific Telephone
	KLEIN HAROLD W	Pacific Telephone
	MCCLAIN BOB & ASSOCIATES	Pacific Telephone
	Bray William M Architect & Associates	Pacific Telephone
	MCCULLOCH REALTORS	Pacific Telephone
	MEEHLEIS ALBERT C REBAR CO CONTRS	Pacific Telephone
	PARKER CHAS L INS AGCY	Pacific Telephone
	QUALITY MORTGAGE & INVESTMENT CO	Pacific Telephone
	RANN PRODUCTIONS	Pacific Telephone
	RIKE MEL & ASSOCIATES REALTORS	Pacific Telephone
	ROUNSAVELLE CO	Pacific Telephone
	ROUSE SALLIE REALTOR	Pacific Telephone
	SAUTHIER MICHAEL A & ASSOCIATES	Pacific Telephone
	SIX MILLION DOLLAR FORUM	Pacific Telephone
	SPRONG-PENSLAR PROPERTIES	Pacific Telephone
	TRUSEL E B INSURANCE	Pacific Telephone
	UNITED LEASING	Pacific Telephone
	WOLFF ROBT H INS AGCY	Pacific Telephone
	WOLFF ROBT H INS AGCY	Pacific Telephone
	WORDS ETC	Pacific Telephone

FINDINGS

<u>Year</u>	<u>Uses</u>	<u>Source</u>
1976	Bray William M Architect & Associates	Pacific Telephone
	Conniff Music	Pacific Telephone
	Dare Products	Pacific Telephone
	Governor Music	Pacific Telephone
	Metro Services Inc	Pacific Telephone
	Rann Productions	Pacific Telephone
	Wolff Robt H Ins Agcy	Pacific Telephone
1975	Bragg Chas & Tamao Jennie	Pacific Telephone
	Gerard Stephen & Associates	Pacific Telephone
	Hemis Mark International Inc	Pacific Telephone
	Kunstler Stephen	Pacific Telephone
	Oratz & Kunstler ins	Pacific Telephone
	Siegel Enterpirses	Pacific Telephone
	Woodland Graphics	Pacific Telephone
1971	Bray William M Architect & Associates	Pacific Telephone
	Dare Products	Pacific Telephone
	Govenor Music	Pacific Telephone
	PHYSICIANS & SURGEONS ASSOCIATION HEALTH PLAN	Pacific Telephone
	Rann Productions	Pacific Telephone
	Shank Phil & Associates	Pacific Telephone
	Wolff Robt H Ins Agcy	Pacific Telephone
1970	HILL WAY SALES CO INDRLES SELF SERV	Pacific Telephone
1967	Governor Music	Pacific Telephone
	Rann Productions	Pacific Telephone
1965	0BROOK BUILOING CORP	Pacific Telephone
	AHARTIS BUILUERS INC	Pacific Telephone
	TIERNEY 1 AGENCY	Pacific Telephone
	SYSTEMMS ASSUC	Pacific Telephone
	BLANKE R BARBARA CREATLTL	Pacific Telephone
	GONUMAN TON INTERIORS	Pacific Telephone
	CARTY D1NA9	Pacific Telephone
	CAL - FED INS AGCY INC	Pacific Telephone
	GROSSMAN MORTGAGE CO	Pacific Telephone
	HOM0E SAVINGS / LOAN ASSO	Pacific Telephone

17101 VENTURA BLVD

<u>Year</u>	<u>Uses</u>	<u>Source</u>
1950	H & S SERV	Pacific Telephone

FINDINGS

<u>Year</u>	<u>Uses</u>	<u>Source</u>
1950	H & S SERV	Pacific Telephone
1940	Veghte T F	Los Angeles Directory Co.

Ventura Blvd

17107 Ventura Blvd

<u>Year</u>	<u>Uses</u>	<u>Source</u>
2014	JPMORGAN CHASE BANK NAT ASSN	EDR Digital Archive
2010	JPMORGAN CHASE BANK NAT ASSN	EDR Digital Archive

VENTURA BLVD

17107 VENTURA BLVD

<u>Year</u>	<u>Uses</u>	<u>Source</u>
2004	no info	Haines Company
1995	Home Savings Of America	Pacific Bell
	Encino	Pacific Bell
	Home Savings Of America	Pacific Bell
1990	HOME SAVINGS OF AMERICA OTHER ENCINO ENCINO	Pacific Bell
1986	HOME SAVINGS OF AMERICA LOS ANGELES OFFICES-	Pacific Bell
1985	HS Of A Insurance Services	Pacific Bell
1981	HOME SAVINGS & LOAN ASSOCIATION OTHER	Pacific Telephone
1980	HOME SAVINGS & LOAN ASSOCIATION BRANCH OFFICES	Pacific Telephone
1976	HOME SAVINGS & LOAN ASSOCIATION Other Branrchs	Pacific Telephone
	Encino	Pacific Telephone
1971	Encino	Pacific Telephone
	HOME SAVINGS & LOAN ASSOCIATION Other Branches	Pacific Telephone
1967	HOME SAVINGS & LOAN ASSOCIATION Other Branches	Pacific Telephone
1940	Refused information	Los Angeles Directory Co.

17109 VENTURA BLVD

<u>Year</u>	<u>Uses</u>	<u>Source</u>
1995	Stee le Robt & Sons	Pacific Bell
	!1 Steele Steven CLU	Pacific Bell

FINDINGS

17113 VENTURA BLVD

<u>Year</u>	<u>Uses</u>	<u>Source</u>
1940	Franqueiin Lillian H Mrs o real est	Los Angeles Directory Co. Los Angeles Directory Co.

Ventura Blvd

17114 Ventura Blvd

<u>Year</u>	<u>Uses</u>	<u>Source</u>
2014	RECTOR WARDENS & VESTRYM	EDR Digital Archive
	ST NICHOLAS EPISCOPAL CHURCH	EDR Digital Archive
2010	ST NICHOLAS EPISCOPAL CHURCH	EDR Digital Archive
	RECTOR WARDENS & VESTRYM	EDR Digital Archive
	LOS ENCINOS SCHOOL INC	EDR Digital Archive

VENTURA BLVD

17114 VENTURA BLVD

<u>Year</u>	<u>Uses</u>	<u>Source</u>
2004	LOS ENCINOS SCHOOL	Haines Company
	STNICHOLAS	Haines Company
	EPISCOPAL CHURCH	Haines Company
1995	Encino St Nicholas Church	Pacific Bell
	S T N ICHOLAS E PIS COPAL CHURCH	Pacific Bell
1991	E N CIN O S T N ICHOLAS CHURCH	Pacific Bell
	Encino St Nicholas Church	Pacific Bell
	Los Encinos School	Pacific Bell
	St Nicholas Episcopal Church	Pacific Bell
1985	E N CIN O S T N ICHOLAS CHURCH	Pacific Bell
	Encino St Nicholas Church	Pacific Bell
	St Nicholas Episcopal Church	Pacific Bell
1980	ENCINO ST NICHOLAS CHURCH	Pacific Telephone
	ST NICHOLAS EPISCOPAL CHURCH	Pacific Telephone
	WILLIAMS EVAN ROWLAND REV	Pacific Telephone
	EPISCOPAL CHURCHES	Pacific Telephone
1965	ST NICHOLAS EPISCOPAL CH	Pacific Telephone
1956	ST NICHOLAS CHURCH	Pacific Telephone
	SMITH HARLEY WRIGHT REV ST NICHOLAS CHURCH	Pacific Telephone
1950	ST NICHOLAS CHURCH	Pacific Telephone

FINDINGS

<u>Year</u>	<u>Uses</u>	<u>Source</u>
1950	SMITH HALLEY WRIGHT REV ST NICHOLAS CHURCH	Pacific Telephone
	ST NICHOLAS CHURCH	Pacific Telephone
	SMITH HALLEY WRIGHT REV ST NICHOLAS CHURCH	Pacific Telephone

17121 VENTURA BLVD

<u>Year</u>	<u>Uses</u>	<u>Source</u>
1975	Martin Notary	Pacific Telephone
1965	THE ENCI A CO	Pacific Telephone
	VFRNER REALTY INC	Pacific Telephone

17127 VENTURA BLVD

<u>Year</u>	<u>Uses</u>	<u>Source</u>
1981	ASSOCIATES INC ENCINO	Pacific Telephone

17129 VENTURA BLVD

<u>Year</u>	<u>Uses</u>	<u>Source</u>
1965	CITINNRRIDGE ENTERPRISES L	Pacific Telephone
1950	LEFFER MORRIS M R	Pacific Telephone
	LEFFER MORRIS M R	Pacific Telephone

Ventura Blvd

17130 Ventura Blvd

<u>Year</u>	<u>Uses</u>	<u>Source</u>
2014	RESEDA CENTER ASSOC LLC	EDR Digital Archive
	LOS RIOS ASSOCIATES LTD	EDR Digital Archive
	MAXX SALON	EDR Digital Archive
	ENCINO TOWN MEDICAL GROUP	EDR Digital Archive
	CAMELOT PLAZA LLC	EDR Digital Archive
	PARKFORD PROPERTIES	EDR Digital Archive
	VALWOOD PLAZA LTD	EDR Digital Archive
	SHERMAN LLC	EDR Digital Archive
	ROSE CREEK LIMITED PARTNERSHIP	EDR Digital Archive
2010	ENCINO TOWN MEDICAL GROUP	EDR Digital Archive
	PROPERTIES ETC /EAST	EDR Digital Archive
	BYRON MEYER ENTERPRISES A CAL	EDR Digital Archive

FINDINGS

VENTURA BLVD

17130 VENTURA BLVD

<u>Year</u>	<u>Uses</u>	<u>Source</u>
2004	G 00 ENGINEER	Haines Company
	BEVERLYS CLOSET	Haines Company
	FARAH BIJAN MD	Haines Company
1995	Ambassador Mortgage Corp	Pacific Bell
	BUDDY BE RN ARDS W HITE HOUS E PROPE RTIE S	Pacific Bell
	Kaufman Mitchell Real Estate Services	Pacific Bell
	White House Properties Of Sherman Oaks	Pacific Bell
1991	Bernards Buddy White House Properties Of Sherman Oaks	Pacific Bell
	Bernards Fay	Pacific Bell
	BUDDY BE RN ARDS W HITE HOUS E PROPE RTIE S	Pacific Bell
	Chiropractic Care Network Of Encino	Pacific Bell
	ncinx	Pacific Bell
	Encino Tarzana	Pacific Bell
1986	KASSAN REALTORS ENCINO	Pacific Bell
1985	Frontier Financial Co	Pacific Bell
	Producers Inc Realtors The	Pacific Bell
1980	ESCROW SHOPPE THE	Pacific Telephone
	FIRST STAGE DATA INC	Pacific Telephone
	FRONTIER FINANCIAL CO	Pacific Telephone
	PROPERTIES ETC	Pacific Telephone
1976	Cal Pacific Realty Inc Encino	Pacific Telephone
	Cal Pacific Realty Inc Encino	Pacific Telephone
	Southwest Telephone Company Inc	Pacific Telephone
1975	Heinemann Electric Co	Pacific Telephone
	Po Co Sales	Pacific Telephone
	PORTER CO mfrs agts	Pacific Telephone
	APM Hexseal Corp	Pacific Telephone
	Encino	Pacific Telephone
1971	Helperin Sidney W MD Medical Corp	Pacific Telephone
	Novick R J Construction Company	Pacific Telephone
1970	CHAPMAN HARVEY H CRAWSHAW MORTGAGE & INVESTMENT CO	Pacific Telephone
	CHAPMAN HARVEY H CRAWSHAW MORTGAGE & INVESTMENT CO	Pacific Telephone

FINDINGS

<u>Year</u>	<u>Uses</u>	<u>Source</u>
1965	WEST VALLEY ANETHESIA GR	Pacific Telephone
	LD0G LOUIS J JR	Pacific Telephone
	N1 MUTUAL LIFE INS	Pacific Telephone
	SCHLASSER J P	Pacific Telephone

Ventura Blvd

17132 Ventura Blvd

<u>Year</u>	<u>Uses</u>	<u>Source</u>
2014	HABIT	EDR Digital Archive
2010	HABIT	EDR Digital Archive

VENTURA BLVD

17132 VENTURA BLVD

<u>Year</u>	<u>Uses</u>	<u>Source</u>
2004	LOCKSMITH	Haines Company
	A 0 0 0 LOCKSMITH	Haines Company
	A A A 24 HOUR	Haines Company
	LOCKSMITH	Haines Company
	A 24 HOUR 1 A	Haines Company
	LOCKSMITH	Haines Company
	EMERGENCY	Haines Company
	LOCKSMITH	Haines Company
	LOCKS	Haines Company
	LOCKSMITH	Haines Company
	0 00 LOCKSMITH	Haines Company
	LOCKSMITH	Haines Company
	AOHOUR	Haines Company
	LOCKSMITH	Haines Company
1995	City Wok	Pacific Bell

17133 VENTURA BLVD

<u>Year</u>	<u>Uses</u>	<u>Source</u>
1995	Segal Ron Insurance	Pacific Bell
1985	Otc	Pacific Bell
	Gable E	Pacific Bell
	Gable K	Pacific Bell
1981	METRO HOME LOAN INC ENCINO	Pacific Telephone
1980	SPRING REALTY CO INC	Pacific Telephone

FINDINGS

<u>Year</u>	<u>Uses</u>	<u>Source</u>
1980	WARRANTY ESCROW CO INC	Pacific Telephone

17134 VENTURA BLVD

<u>Year</u>	<u>Uses</u>	<u>Source</u>
1950	FURLOTT S HEALTH STUDIO	Pacific Telephone
	FURLOTT S HEALTH STUDIO	Pacific Telephone

17135 VENTURA BLVD

<u>Year</u>	<u>Uses</u>	<u>Source</u>
1991	Rubicon Real Estate	Pacific Bell
	Rubicon Swimming Pool Service	Pacific Bell
1985	Charter Pacific Management	Pacific Bell
	Karl Gerwer Realty	Pacific Bell
	Karl Jon	Pacific Bell
1980	MEUBLEABELL	Pacific Telephone

Ventura Blvd

17136 Ventura Blvd

<u>Year</u>	<u>Uses</u>	<u>Source</u>
2014	DAPHNES GREEK CAFE	EDR Digital Archive
	WREATH EQUITY LLC	EDR Digital Archive
2010	DAPHNES GREEK CAFE	EDR Digital Archive

VENTURA BLVD

17136 VENTURA BLVD

<u>Year</u>	<u>Uses</u>	<u>Source</u>
1986	PACIFIC THRIFT & LOAN ENCINO	Pacific Bell
1985	Pacific Thrift & Loan	Pacific Bell
	From Los Angeles Telephones Call	Pacific Bell
1981	INDEPENDENCE BANK	Pacific Telephone
1971	Miller Duane Western Consultants	Pacific Telephone
1965	T1A110 COIRP	Pacific Telephone
1962	TRAID CORP photgrphc Instrumentation	Pacific Telephone

FINDINGS

Ventura Blvd

17137 Ventura Blvd

<u>Year</u>	<u>Uses</u>	<u>Source</u>
2014	NEXTEL RETAIL STORES LLC	EDR Digital Archive
	SPRINT SPECTRUM LP	EDR Digital Archive
2010	SPRINT SPECTRUM LP	EDR Digital Archive
	VILLAGE	EDR Digital Archive

VENTURA BLVD

17137 VENTURA BLVD

<u>Year</u>	<u>Uses</u>	<u>Source</u>
1991	Richard Frederick Windowcoverings & Wallpapers Etc	Pacific Bell

17138 VENTURA BLVD

<u>Year</u>	<u>Uses</u>	<u>Source</u>
1950	WOOD DUANE C R	Pacific Telephone
	WOOD DUANE C R	Pacific Telephone
1926	ELLIS MARY A MRSH	Los Angeles Directory Co.
1924	WAGNER Jos E jr r	Los Angeles Directory Co.
	WAGNER Jos E Want & Wagner h	Los Angeles Directory Co.

17139 VENTURA BLVD

<u>Year</u>	<u>Uses</u>	<u>Source</u>
1995	Wallpaper Bin	Pacific Bell
1980	MARILYNS TENNIS WORLD	Pacific Telephone
	LEVY MILES D ENCINO JEWELRY EXCHANGE	Pacific Telephone
1976	Landon Crane Pool Co Inc	Pacific Telephone
1971	Landon Crane Pool Co Inc	Pacific Telephone
1965	LANDDN CRANE POOL INC	Pacific Telephone
	STANTT)N CONCRE TEI	Pacific Telephone
	ENC IN POOL SUPPLY INC	Pacific Telephone
1962	Mach Products Inc	Pacific Telephone

Ventura Blvd

17141 Ventura Blvd

<u>Year</u>	<u>Uses</u>	<u>Source</u>
2014	COMMUNITY HOSPICE CARE LLC	EDR Digital Archive

FINDINGS

<u>Year</u>	<u>Uses</u>	<u>Source</u>
2014	NURSES EDUCATIONAL OPPORTUNITI	EDR Digital Archive
	DERMAN BRUCE PHD	EDR Digital Archive
	RICARL LLC	EDR Digital Archive
	NORTHRANCH ASSOC A LTD PARTNR	EDR Digital Archive
	24 HRS HOME CARE	EDR Digital Archive
	RICHES DEVELOPMENT CORP	EDR Digital Archive
	APARTMENTS A PALENCIA LIMITED	EDR Digital Archive
	RANCH OFFICE PARK ASSOCIATES	EDR Digital Archive
	ASCENDENT TELECOMMUNICATIONS	EDR Digital Archive
	SANDRA MCDONALD INSURANCE AGCY	EDR Digital Archive
	TRAVELERS TELECOM	EDR Digital Archive
	PACKAGEX INC	EDR Digital Archive
	MONTELONGO FINANCIAL SERV	EDR Digital Archive
2010	TRAVELERS TELECOM	EDR Digital Archive
	MONTELONGO FINANCIAL SERV	EDR Digital Archive
	BENEFIT VISION	EDR Digital Archive
	SANDRA MCDONALD INSURANCE AGCY	EDR Digital Archive
	APARTMENTS A PALENCIA LIMITED	EDR Digital Archive
	SINCLAIR PROPERTIES 2 LLC	EDR Digital Archive
	TARZANA-CLARK MEDICAL ASSN	EDR Digital Archive
	RANCH OFFICE PARK ASSOCIATES	EDR Digital Archive
	RICHES DEVELOPMENT CORP	EDR Digital Archive
	MAR SHI INSURANCE SERVICE INC	EDR Digital Archive
	C & N WIRRELESS INC	EDR Digital Archive
	ACCREDITED MEDICAL EQP & SUP	EDR Digital Archive
	ELITE HOME BUILDERS A CALI	EDR Digital Archive
	ASCENDENT TELECOMMUNICATIONS	EDR Digital Archive
	NORTHRANCH ASSOC A LTD PARTNR	EDR Digital Archive
	STEINFIELD-BERGER JILL TAFFY	EDR Digital Archive
	JERACLES INC	EDR Digital Archive
	PACAL RUDY CO TR	EDR Digital Archive
	LIBERTY BUSINESS ADVISORS	EDR Digital Archive
	BETTA ASSETS INC	EDR Digital Archive
	NURSES EDUCATIONAL OPPORTUNITI	EDR Digital Archive
	DERMAN BRUCE PHD	EDR Digital Archive
	GOLDEN GARY B	EDR Digital Archive
	RICARL LLC	EDR Digital Archive

FINDINGS

VENTURA BLVD

17141 VENTURA BLVD

<u>Year</u>	<u>Uses</u>	<u>Source</u>
2004	ACCREDITEDHOME	Haines Company
	HEALTH SVCS	Haines Company
	ACCREDITED HOME	Haines Company
	HEALTH SVCS	Haines Company
	ACCREDITED NURSING	Haines Company
	SERVICES	Haines Company
	ASCENDENT	Haines Company
	TELECOMMUNICATION	Haines Company
	ASCENDENT	Haines Company
	TELECOMMUNICATION	Haines Company
	ASSOCTDNURSES	Haines Company
	CARRICK MANAGEMENT	Haines Company
	CARRICKPROPERTY	Haines Company
	MANAGEMENT	Haines Company
	MACDONALDSANDRA	Haines Company
	RICHES DEVELOPMENT	Haines Company
	ROYALFALCON	Haines Company
1995	ACCREDITED NURSING SERVICES	Pacific Bell
	Golden Gary B	Pacific Bell
	Macdonald Sandra	Pacific Bell
	Mac Donald Ryan	Pacific Bell
1991	Encino Offices	Pacific Bell
	Golden Gary B	Pacific Bell
	Greene Martin S	Pacific Bell
	MFC Financial A Division Of Imperial Bank	Pacific Bell
	Macdonald Sandra	Pacific Bell
	Macdonald Scott	Pacific Bell
	Anacapa Food Inc	Pacific Bell
	Riches Development Corp	Pacific Bell
1990	KELLY SERVICES	Pacific Bell
	MANALIS FINANCE CO ENCINO	Pacific Bell
	CAL-PHONE COMMUNICATIONS INC ENCINO	Pacific Bell
1986	KELLY SERVICES	Pacific Bell

FINDINGS

<u>Year</u>	<u>Uses</u>	<u>Source</u>
1986	MFC FINANCIAL ENCINO	Pacific Bell
	MANALIS FINANCE CO ENCINO	Pacific Bell
1985	CAL-PHONE COMMUNICATIONS INC ENCINO	Pacific Bell
	General Management Service	Pacific Bell
	Derman Karen MFCC	Pacific Bell
	Encino Offices	Pacific Bell
	Greene Martin S	Pacific Bell
	Kelly Services Inc	Pacific Bell
	Macdonald Sandra ins	Pacific Bell
	From Los Angeles Telephones Call	Pacific Bell
	Manalo E M	Pacific Bell
1981	MANALIS FINANCE CO ENCINO	Pacific Telephone
	SUPERIOR RESOURCES INC ENCINO	Pacific Telephone
1980	NATIONAL PERSONNEL ASSOCIATES	Pacific Telephone
	RICHES DEVELOPMENT CORP	Pacific Telephone
	ROSENSTOCK LESLIE M A	Pacific Telephone
	SUPERIOR RESOURCES INC	Pacific Telephone
	TARGAN CHERYL MA MFCC	Pacific Telephone
	WIDAWER MARTHA MA MFCC	Pacific Telephone
	CALLIE IRIS J CO	Pacific Telephone
	CAROL & COMPANY TRAVEL	Pacific Telephone
	FIRST LADY BEAUTY SALONS INC	Pacific Telephone
	GELBER PHYLLIS ROBBINS MA MFCC	Pacific Telephone
	GENERAL MANAGEMENT SERVICE	Pacific Telephone
	GIBBONS JAMES PHD	Pacific Telephone
	GIBBONS JUDITH BA	Pacific Telephone
	MSG ENTERPRISES INC	Pacific Telephone
	MANALIS FINANCE CO	Pacific Telephone
	MENDOZA LAURA MA MFCC	Pacific Telephone
	GREEN MARTIN S GENL CONLR ENCINO	Pacific Telephone
	ROSS STEVE MA MFCC ENCINO	Pacific Telephone

Ventura Blvd

17143 Ventura Blvd

<u>Year</u>	<u>Uses</u>	<u>Source</u>
2014	VELVET HANDS	EDR Digital Archive
2010	GPML INC	EDR Digital Archive

FINDINGS

<u>Year</u>	<u>Uses</u>	<u>Source</u>
2010	VELVET HANDS	EDR Digital Archive

VENTURA BLVD

17143 VENTURA BLVD

<u>Year</u>	<u>Uses</u>	<u>Source</u>
2004	no info	Haines Company
1995	Encino Jewelry Exchange	Pacific Bell
	Encino Jewelry Exchange	Pacific Bell
1991	Encino Jewelry Exchange	Pacific Bell
	Gold Corner	Pacific Bell
1985	Horn Ginnys Encino Jewelry Exchange	Pacific Bell
	Encino Jewelry Exchange	Pacific Bell
	Gold Corner	Pacific Bell
	LAtelier De La Montre	Pacific Bell
	Napoli Jewelry	Pacific Bell
1980	GOLDCORNER ENCINO	Pacific Telephone
	ENCINO JEWELRY EXCHANGE	Pacific Telephone
	ENCINO CUSTOM DESIGNS & REPAIR	Pacific Telephone
	JADE FINGER	Pacific Telephone
	SIMON JEWELERS	Pacific Telephone

Ventura Blvd

17145 Ventura Blvd

<u>Year</u>	<u>Uses</u>	<u>Source</u>
2014	ADISS INC	EDR Digital Archive
	BAKLAVA FACTORY	EDR Digital Archive
2010	BAKLAVA FACTORY	EDR Digital Archive
	ADISS INC	EDR Digital Archive

VENTURA BLVD

17145 VENTURA BLVD

<u>Year</u>	<u>Uses</u>	<u>Source</u>
2004	BAILEY S BAKERY	Haines Company
	BAILEYS BAKERY	Haines Company
	BAKLAVAFACORY	Haines Company
1985	Westwood Traffic School	Pacific Bell
	Westwood Savings & Loan	Pacific Bell

FINDINGS

<u>Year</u>	<u>Uses</u>	<u>Source</u>
1980	C & E NAPOLI JEWELRY	Pacific Telephone
1965	BTBLACKMI6LR TREF EXPERT CO	Pacific Telephone
	HALOVIFRS TREE CO	Pacific Telephone
1950	HEATHERWOOD NURSERY	Pacific Telephone
	HEATHERWOOD NURSERY	Pacific Telephone

17150 VENTURA BLVD

<u>Year</u>	<u>Uses</u>	<u>Source</u>
2004	PIER 1 IMPORTS	Haines Company
1995	Staples The Office Superstore	Pacific Bell
1991	Encino	Pacific Bell
	HOUUHANSrestmt	Pacific Bell
1990	HOULIHAN S TORRANCE	Pacific Bell
1986	HOULIHANS ENCINO	Pacific Bell
1985	Hoult Wm S	Pacific Bell
	Encino	Pacific Bell
	HOULIHANS OLD PLACE	Pacific Bell
1965	ENCINS PE TER PAN	Pacific Telephone
1926	DESNOYERS JEROME B (MARY T)H	Los Angeles Directory Co.
1924	Des Jerome B rancher h	Los Angeles Directory Co.

17151 VENTURA BLVD

<u>Year</u>	<u>Uses</u>	<u>Source</u>
1965	GU RACK	Pacific Telephone
	AUSWORTI1 CO THIE	Pacific Telephone
1950	W-INK DELIVERY	Pacific Telephone
	W-INK DELIVERY	Pacific Telephone

17152 VENTURA BLVD

<u>Year</u>	<u>Uses</u>	<u>Source</u>
1950	YOUNG AILEEN B R	Pacific Telephone
	YOUNG AILEEN B R	Pacific Telephone

17154 VENTURA BLVD

<u>Year</u>	<u>Uses</u>	<u>Source</u>
1950	BRUNTON DAISY B R	Pacific Telephone
	OTIS ETHEL MRS R	Pacific Telephone
	OTIS ETHEL MRS R	Pacific Telephone
	BRUNTON DAISY B R	Pacific Telephone

FINDINGS

17156 VENTURA BLVD

<u>Year</u>	<u>Uses</u>	<u>Source</u>
1962	MCCANDLESS FORREST H	Pacific Telephone
1956	MCCANDLESS FORREST H R	Pacific Telephone
1950	MCCANDLESS FORREST H R	Pacific Telephone
	MCCANDLESS FORREST H R	Pacific Telephone

17157 VENTURA BLVD

<u>Year</u>	<u>Uses</u>	<u>Source</u>
2004	ENCINO KID BOUTIQUE	Haines Company
1995	Encino Kid	Pacific Bell
1991	Monique K	Pacific Bell
	Moniri Alex	Pacific Bell
	Monique Kay	Pacific Bell
	Monique	Pacific Bell
1985	Hildegard Michels Beaute	Pacific Bell
1980	PLAZA BOOKS	Pacific Telephone

17158 VENTURA BLVD

<u>Year</u>	<u>Uses</u>	<u>Source</u>
1950	BERRY HOMER M R	Pacific Telephone
	BERRY HOMER M R	Pacific Telephone

17159 VENTURA BLVD

<u>Year</u>	<u>Uses</u>	<u>Source</u>
2004	no info	Haines Company
1995	Beas Swim & Sport	Pacific Bell
	Jolie	Pacific Bell
1985	Nancy Craig Womens Clothing	Pacific Bell
	Nancy Dustin Wall Moure	Pacific Bell
1980	NANCY CRAIG WOMENS CLOTHING	Pacific Telephone

17160 VENTURA BLVD

<u>Year</u>	<u>Uses</u>	<u>Source</u>
1950	DROUT JOHN L R	Pacific Telephone
	DROUT JOHN L R	Pacific Telephone

17161 VENTURA BLVD

<u>Year</u>	<u>Uses</u>	<u>Source</u>
2004	KAPLAN TEST PREP	Haines Company
1985	Merrill William	Pacific Bell

FINDINGS

17163 VENTURA BLVD

<u>Year</u>	<u>Uses</u>	<u>Source</u>
2004	MODAELEGANTE	Haines Company
1985	GIFT BOX THE	Pacific Bell
1980	GIFT BOX THE	Pacific Telephone

17164 VENTURA BLVD

<u>Year</u>	<u>Uses</u>	<u>Source</u>
1965	ITE HOUSE PROPERTIES	Pacific Telephone
1950	KEESLER K N R	Pacific Telephone
	KEESLER K N R	Pacific Telephone
1935	Weber Eugene R r	Los Angeles Directory Co.
1926	DESNOYERS OLIVE M MRSH	Los Angeles Directory Co.

17165 VENTURA BLVD

<u>Year</u>	<u>Uses</u>	<u>Source</u>
2004	TORBATI S ARTSTUDIO	Haines Company
1995	Torbatis Art Studio	Pacific Bell
	Ofc Plaza De Oro	Pacific Bell

17167 VENTURA BLVD

<u>Year</u>	<u>Uses</u>	<u>Source</u>
2004	no info	Haines Company
1985	HATS UHAN A	Pacific Bell
1980	POPPY S STAR	Pacific Telephone

17169 VENTURA BLVD

<u>Year</u>	<u>Uses</u>	<u>Source</u>
2004	VIDEO IMAGE	Haines Company
1980	GYM SHOE BANDIT	Pacific Telephone

17150B VENTURA BLVD

<u>Year</u>	<u>Uses</u>	<u>Source</u>
1980	OSHMANN S SPORTING GOODS	Pacific Telephone

17161B VENTURA BLVD

<u>Year</u>	<u>Uses</u>	<u>Source</u>
1980	MONIQUE	Pacific Telephone

17150-A VENTURA BLVD

<u>Year</u>	<u>Uses</u>	<u>Source</u>
1980	HOULIHANS OLD PLACE	Pacific Telephone

FINDINGS

17161-A VENTURA BLVD

<u>Year</u>	<u>Uses</u>	<u>Source</u>
1980	HOMA S WORLD OF FASHION	Pacific Telephone

17057-71 VENTURA BLVD

<u>Year</u>	<u>Uses</u>	<u>Source</u>
1981	ALL AMERICAN FUNDING CORP ENCINO	Pacific Telephone
	KITAY JOYCE REALTY ENCINO	Pacific Telephone
	NADELL BOB REALTY ENCINO	Pacific Telephone
1980	MESTMAN ROSLYN MISS	Pacific Telephone
	WEBER SALLY MRS	Pacific Telephone
	YALE DIVERSIFIED INVESTMENTS INC	Pacific Telephone

17015 1/2 VENTURA BLVD

<u>Year</u>	<u>Uses</u>	<u>Source</u>
1990	RENT A FAN CLUB ENCINO	Pacific Bell
	ENTERTAINMENT EXPRESS ENCINO	Pacific Bell
1980	P J MANAGEMENT	Pacific Telephone

17057-201 VENTURA BLVD

<u>Year</u>	<u>Uses</u>	<u>Source</u>
1980	YALE DIVERSIFIED INVESTMENTS INC	Pacific Telephone

VENTURE BLVD

17000 VENTURE BLVD

<u>Year</u>	<u>Uses</u>	<u>Source</u>
1986	LAWRENCE REALTY CO INC ENCINO	Pacific Bell
1981	ROTHMAN HERBERT D CPA ENCINO	Pacific Telephone
	BUSINESS FORMS REPORTER MAGAZINE ENCINO	Pacific Telephone

17044 VENTURE BLVD

<u>Year</u>	<u>Uses</u>	<u>Source</u>
1986	ROYAL PARK REALTY ENCINO	Pacific Bell

17100 VENTURE BLVD

<u>Year</u>	<u>Uses</u>	<u>Source</u>
1981	RANN PRODUCTIONS ENCINO	Pacific Telephone

FINDINGS

W AMESTOY AVE

5030 W AMESTOY AVE

<u>Year</u>	<u>Uses</u>	<u>Source</u>
1965	FLE8ISCA8N84 8A8R1	Pacific Telephone

5035 W AMESTOY AVE

<u>Year</u>	<u>Uses</u>	<u>Source</u>
1965	HOLI8AT JO18	Pacific Telephone

5036 W AMESTOY AVE

<u>Year</u>	<u>Uses</u>	<u>Source</u>
1965	BOYD ARG8ARET	Pacific Telephone

5043 W AMESTOY AVE

<u>Year</u>	<u>Uses</u>	<u>Source</u>
1965	ALLE BO	Pacific Telephone

5051 W AMESTOY AVE

<u>Year</u>	<u>Uses</u>	<u>Source</u>
1965	SI8Q8 S CL	Pacific Telephone

5060 W AMESTOY AVE

<u>Year</u>	<u>Uses</u>	<u>Source</u>
1965	Q57C31 P CALLS1	Pacific Telephone

5062 W AMESTOY AVE

<u>Year</u>	<u>Uses</u>	<u>Source</u>
1965	FAED AR8HU1	Pacific Telephone

5075 W AMESTOY AVE

<u>Year</u>	<u>Uses</u>	<u>Source</u>
1965	ARBEW 5S C H	Pacific Telephone

5077 W AMESTOY AVE

<u>Year</u>	<u>Uses</u>	<u>Source</u>
1965	ATT1 IA8 I KN3JI	Pacific Telephone

FINDINGS

ADJOINING PROPERTY: ADDRESSES NOT IDENTIFIED IN RESEARCH SOURCE

The following Adjoining Property addresses were researched for this report, and the addresses were not identified in research source.

<u>Address Researched</u>	<u>Address Not Identified in Research Source</u>
16952 Ventura Blvd	2006, 2004, 2003, 2001, 2000, 1999, 1996, 1995, 1992, 1991, 1990, 1986, 1985, 1981, 1980, 1976, 1975, 1972, 1971, 1970, 1969, 1967, 1966, 1965, 1964, 1963, 1962, 1961, 1960, 1958, 1957, 1956, 1955, 1954, 1952, 1951, 1950, 1949, 1948, 1947, 1946, 1945, 1944, 1942, 1940, 1939, 1938, 1937, 1936, 1935, 1934, 1933, 1932, 1931, 1930, 1929, 1928, 1927, 1926, 1925, 1924, 1923, 1921, 1920
16953 Ventura Blvd	2006, 2004, 2003, 2001, 2000, 1999, 1996, 1995, 1992, 1991, 1990, 1986, 1985, 1981, 1980, 1976, 1975, 1972, 1971, 1970, 1969, 1967, 1966, 1965, 1964, 1963, 1962, 1961, 1960, 1958, 1957, 1956, 1955, 1954, 1952, 1951, 1950, 1949, 1948, 1947, 1946, 1945, 1944, 1942, 1940, 1939, 1938, 1937, 1936, 1935, 1934, 1933, 1932, 1931, 1930, 1929, 1928, 1927, 1926, 1925, 1924, 1923, 1921, 1920
17000 Addison St	2006, 2004, 2003, 2001, 2000, 1999, 1996, 1995, 1992, 1991, 1990, 1986, 1985, 1981, 1980, 1976, 1975, 1972, 1971, 1970, 1969, 1967, 1966, 1965, 1964, 1963, 1962, 1961, 1960, 1958, 1957, 1956, 1955, 1954, 1952, 1951, 1950, 1949, 1948, 1947, 1946, 1945, 1944, 1942, 1940, 1939, 1938, 1937, 1936, 1935, 1934, 1933, 1932, 1931, 1930, 1929, 1928, 1927, 1926, 1925, 1924, 1923, 1921, 1920
17000 ADDISON ST	2014, 2010, 2006, 2003, 2001, 2000, 1999, 1996, 1995, 1992, 1991, 1990, 1986, 1985, 1981, 1980, 1976, 1975, 1972, 1971, 1970, 1969, 1967, 1966, 1965, 1964, 1963, 1962, 1961, 1960, 1958, 1957, 1956, 1955, 1954, 1952, 1951, 1950, 1949, 1948, 1947, 1946, 1945, 1944, 1942, 1940, 1939, 1938, 1937, 1936, 1935, 1934, 1933, 1932, 1931, 1930, 1929, 1928, 1927, 1926, 1925, 1924, 1923, 1921, 1920
17000 VENTURA	2014, 2010, 2006, 2004, 2003, 2001, 2000, 1999, 1996, 1995, 1992, 1991, 1990, 1986, 1985, 1980, 1976, 1975, 1972, 1971, 1970, 1969, 1967, 1966, 1965, 1964, 1963, 1962, 1961, 1960, 1958, 1957, 1956, 1955, 1954, 1952, 1951, 1950, 1949, 1948, 1947, 1946, 1945, 1944, 1942, 1940, 1939, 1938, 1937, 1936, 1935, 1934, 1933, 1932, 1931, 1930, 1929, 1928, 1927, 1926, 1925, 1924, 1923, 1921, 1920
17000 VENTURA BLVD	2014, 2010, 2006, 2003, 2001, 2000, 1999, 1996, 1992, 1972, 1969, 1966, 1964, 1963, 1961, 1960, 1958, 1957, 1956, 1955, 1954, 1952, 1951, 1950, 1949, 1948, 1947, 1946, 1945, 1944, 1942, 1940, 1939, 1938, 1937, 1936, 1935, 1934, 1933, 1932, 1931, 1930, 1929, 1928, 1927, 1926, 1925, 1924, 1923, 1921, 1920
17000 Ventura Blvd	2006, 2004, 2003, 2001, 2000, 1999, 1996, 1995, 1992, 1991, 1990, 1986, 1985, 1981, 1980, 1976, 1975, 1972, 1971, 1970, 1969, 1967, 1966, 1965, 1964, 1963, 1962, 1961, 1960, 1958, 1957, 1956, 1955, 1954, 1952, 1951, 1950, 1949, 1948, 1947, 1946, 1945, 1944, 1942, 1940, 1939, 1938, 1937, 1936, 1935, 1934, 1933, 1932, 1931, 1930, 1929, 1928, 1927, 1926, 1925, 1924, 1923, 1921, 1920
17000 VENTURE BLVD	2014, 2010, 2006, 2004, 2003, 2001, 2000, 1999, 1996, 1995, 1992, 1991, 1990, 1985, 1980, 1976, 1975, 1972, 1971, 1970, 1969, 1967, 1966, 1965, 1964, 1963, 1962, 1961, 1960, 1958, 1957, 1956, 1955, 1954, 1952, 1951, 1950, 1949, 1948, 1947, 1946, 1945, 1944, 1942, 1940, 1939, 1938, 1937, 1936, 1935, 1934, 1933, 1932, 1931, 1930, 1929, 1928, 1927, 1926, 1925, 1924, 1923, 1921, 1920
17001 ADDISON ST	2014, 2010, 2006, 2003, 2001, 2000, 1999, 1996, 1995, 1992, 1991, 1990, 1986, 1985, 1981, 1980, 1976, 1975, 1972, 1971, 1970, 1969, 1967, 1966, 1965, 1964, 1963, 1962, 1961, 1960, 1958, 1957, 1956, 1955, 1954, 1952, 1951, 1950, 1949, 1948, 1947, 1946, 1945, 1944, 1942, 1940, 1939, 1938, 1937, 1936, 1935, 1934, 1933, 1932, 1931, 1930, 1929, 1928, 1927, 1926, 1925, 1924, 1923, 1921, 1920

FINDINGS

Address Researched

5077 AMESTOY AVE

5077 W AMESTOY AVE

5078 AMESTOY AVE

5081 AMESTOY AVE

5085 AMESTOY AVE

Address Not Identified in Research Source

2014, 2010, 2006, 2003, 2001, 2000, 1999, 1996, 1995, 1992, 1991, 1990, 1986, 1985, 1981, 1980, 1976, 1975, 1972, 1971, 1970, 1969, 1967, 1966, 1965, 1964, 1963, 1961, 1960, 1958, 1957, 1955, 1954, 1952, 1951, 1950, 1949, 1948, 1947, 1946, 1945, 1944, 1942, 1940, 1939, 1938, 1937, 1936, 1935, 1934, 1933, 1932, 1931, 1930, 1929, 1928, 1927, 1926, 1925, 1924, 1923, 1921, 1920

2014, 2010, 2006, 2004, 2003, 2001, 2000, 1999, 1996, 1995, 1992, 1991, 1990, 1986, 1985, 1981, 1980, 1976, 1975, 1972, 1971, 1970, 1969, 1967, 1966, 1964, 1963, 1962, 1961, 1960, 1958, 1957, 1956, 1955, 1954, 1952, 1951, 1950, 1949, 1948, 1947, 1946, 1945, 1944, 1942, 1940, 1939, 1938, 1937, 1936, 1935, 1934, 1933, 1932, 1931, 1930, 1929, 1928, 1927, 1926, 1925, 1924, 1923, 1921, 1920

2014, 2010, 2006, 2004, 2003, 2001, 2000, 1999, 1996, 1995, 1992, 1991, 1990, 1986, 1985, 1981, 1980, 1976, 1975, 1972, 1971, 1970, 1969, 1967, 1966, 1965, 1964, 1963, 1962, 1961, 1960, 1958, 1957, 1955, 1954, 1952, 1951, 1949, 1948, 1947, 1946, 1945, 1944, 1942, 1940, 1939, 1938, 1937, 1936, 1935, 1934, 1933, 1932, 1931, 1930, 1929, 1928, 1927, 1926, 1925, 1924, 1923, 1921, 1920

2014, 2010, 2006, 2003, 2001, 2000, 1999, 1996, 1995, 1992, 1991, 1990, 1986, 1985, 1981, 1980, 1976, 1972, 1971, 1969, 1967, 1966, 1965, 1964, 1963, 1962, 1961, 1960, 1958, 1957, 1956, 1955, 1954, 1952, 1951, 1950, 1949, 1948, 1947, 1946, 1945, 1944, 1942, 1940, 1939, 1938, 1937, 1936, 1935, 1934, 1933, 1932, 1931, 1930, 1929, 1928, 1927, 1926, 1925, 1924, 1923, 1921, 1920

2014, 2010, 2006, 2003, 2001, 2000, 1999, 1996, 1992, 1990, 1986, 1981, 1980, 1976, 1975, 1972, 1971, 1970, 1969, 1967, 1966, 1965, 1964, 1963, 1962, 1961, 1960, 1958, 1957, 1956, 1955, 1954, 1952, 1951, 1950, 1949, 1948, 1947, 1946, 1945, 1944, 1942, 1940, 1939, 1938, 1937, 1936, 1934, 1933, 1932, 1931, 1930, 1929, 1928, 1927, 1926, 1925, 1924, 1923, 1921, 1920

TARGET PROPERTY: ADDRESS NOT IDENTIFIED IN RESEARCH SOURCE

The following Target Property addresses were researched for this report, and the addresses were not identified in the research source.

Address Researched

Not Reported

Address Not Identified in Research Source

2014, 2010, 2006, 2004, 2003, 2001, 2000, 1999, 1996, 1995, 1992, 1991, 1990, 1986, 1985, 1981, 1980, 1976, 1975, 1972, 1971, 1970, 1969, 1967, 1966, 1965, 1964, 1963, 1962, 1961, 1960, 1958, 1957, 1956, 1955, 1954, 1952, 1951, 1950, 1949, 1948, 1947, 1946, 1945, 1944, 1942, 1940, 1939, 1938, 1937, 1936, 1935, 1934, 1933, 1932, 1931, 1930, 1929, 1928, 1927, 1926, 1925, 1924, 1923, 1921, 1920