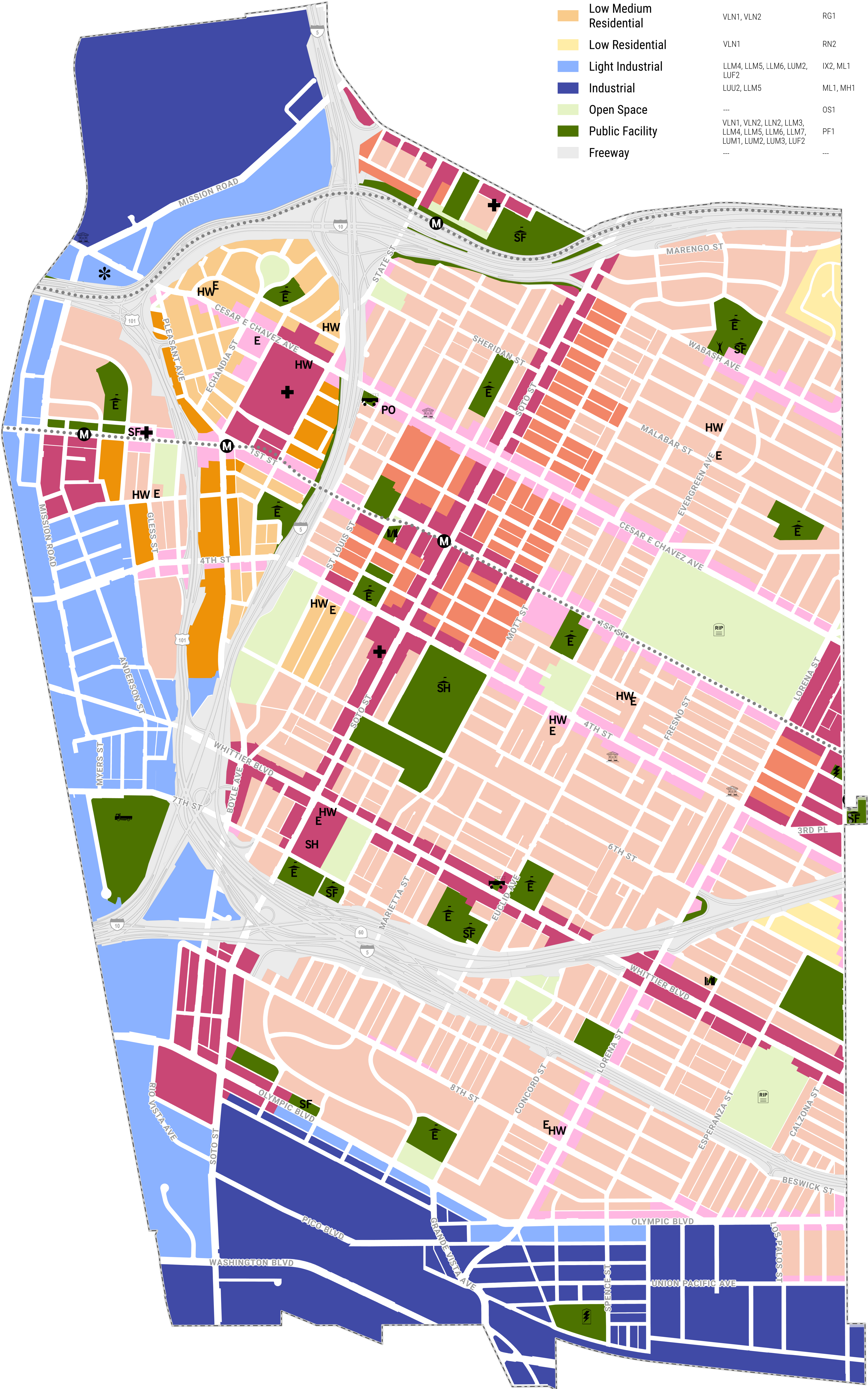


DRAFT GENERAL PLAN LAND USE DESIGNATION MAP

Boyle Heights Community Plan

PROPOSED LAND USE

GENERAL PLAN DESIGNATION	CORRESPONDING			
	FORM	USE	DENSITY	SPECIAL DISTRICT
Community Center	LLM7, LUM2, LUM3, VLN2	XG1, XG2, XC1, XN2, RN2	400 800	---
Neighborhood Center	LLM3, LUM1, LUM2	XC1, XN2, XG2	400 800	---
Medium Neighborhood Residential	LLN2, VLN2	RN3, RN2	600 800	---
Medium Residential	VLN1	RG1	800	---
Low Neighborhood Residential	VLN1, VLN2	RN2	1,500 2,000	---
Low Medium Residential	VLN1, VLN2	RG1	1,500 2,000	---
Low Residential	VLN1	RN2	1L	---
Light Industrial	LLM4, LLM5, LLM6, LUM2, LUF2	IX2, ML1	N	---
Industrial	LUU2, LLM5	ML1, MH1	N	---
Open Space	---	OS1	4	---
Public Facility	VLN1, VLN2, LLN2, LLM3, LLM4, LLM5, LLM6, LLM7, LUM1, LUM2, LUM3, LUF2	PF1	4	---
Freeway	---	---	---	FWY



SERVICE SYSTEMS

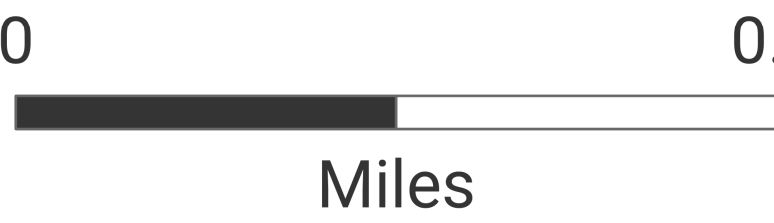
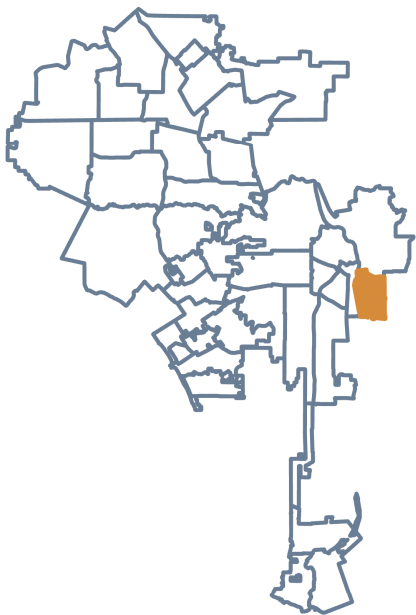
- Power Distribution Station
- Cultural/Historical Site
- Health Center/Hospital
- Power Receiving Station
- Fire Station
- Public Elementary School
- Public Senior High
- Private Senior High
- Private Elementary School
- Neighborhood Park
- Community Library
- Post Office
- Special School Facility
- Maintenance Yard
- Private Special School
- House of Worship
- Cemetery
- Historic/Cultural Monument

TRANSPORTATION

- Metro Stations
- Metro Rail Lines
- Freeways

PLAN BOUNDARIES

- Community Plan Area



SUMMER 2020

Disclaimer: The City of Los Angeles is neither responsible nor liable for any inaccuracies, errors, or omissions with respect to the material contained on this map. This map and all materials contained on it are distributed and "as is" without warranty of any kind, including but not limited to, accuracy, completeness, or timeliness. The City of Los Angeles is not responsible for any damages, including but not limited to, direct, indirect, or consequential damages that may arise from the use of, or the inability to use, the map and/or the materials contained on the map, whether the damages sustained on the map are provided by the City of Los Angeles, or a third party.