




















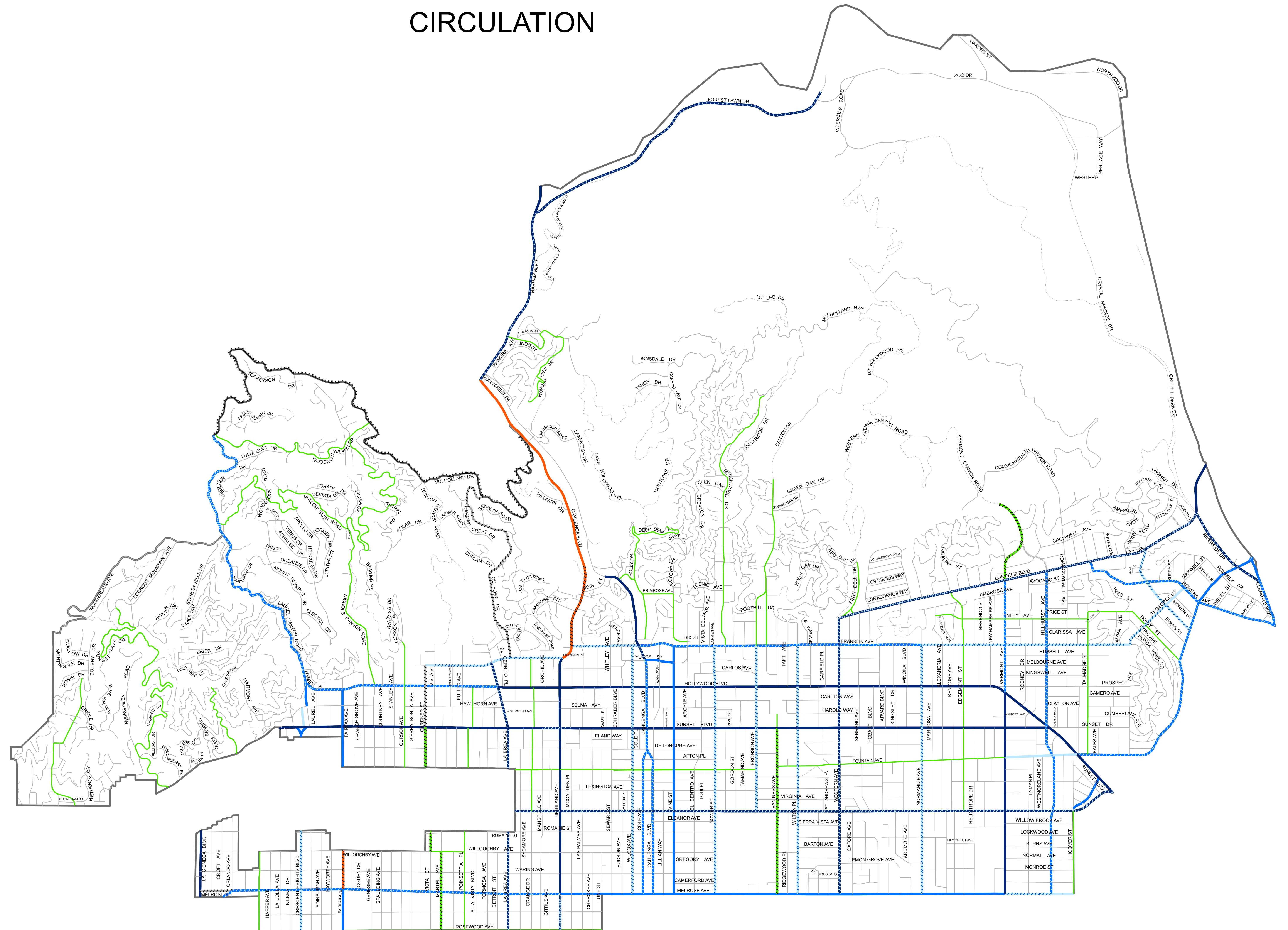


HOLLYWOOD CIRCULATION

Legend

-  Boulevard II
-  Boulevard II Modified
-  Avenue I
-  Avenue I Modified
-  Avenue I Modified Divided Scenic
-  Avenue I Modified Scenic
-  Avenue I Scenic
-  Avenue II
-  Avenue II Divided Scenic
-  Avenue II Modified
-  Avenue II Modified Scenic
-  Avenue II Scenic
-  Avenue III
-  Avenue III Modified
-  Collector
-  Collector Modified
-  Local
-  Local Modified
-  Scenic Highway
-  Private Street
-  Community Plan Area Boundary



Date: 2/2/2017

DEPARTMENT OF CITY PLANNING
INFORMATION TECHNOLOGIES DIVISION

Disclaimer:
The City of Los Angeles is neither responsible nor liable for any inaccuracies, errors or omissions with respect to the material contained on this map. This map and all materials contained on it are distributed and transmitted "as is" without warranties of any kind, either express or implied, including without limitations, warranties of title or implied warranties of merchantability or fitness for a particular purpose. The City of Los Angeles is not responsible for any special, indirect, incidental, or consequential damages that may arise from the use of, or the inability to use, the map and/or the materials contained on the map whether the materials contained on the map are provided by the City of Los Angeles, or a third party.

