PHASE I ENVIRONMENTAL SITE ASSESSMENT

Nara Financial Center
3600 Wilshire Boulevard
Los Angeles, California 90010
CBRE Project No.: PC60828255

Prepared For:
Jamison Services, Inc.

www.cbre.com/Assessment

CBRE

55 West Red Oak Lane
White Plains, New York 10604
914.694.9600 Tel
914.694.1335 Fax

September 15, 2016

Ms. Christine McSweeney
Corporate Counsel
Jamison Services, Inc.
3470 Wilshire Blvd, Suite 700
Los Angeles, California 90010
(213) 201-1061
christinemcsweeney@jamisonservices.com

Re: Phase I Environmental Site Assessment
Nara Financial Center
3600 Wilshire Boulevard
Los Angeles, California 90010
CBRE Project No.: PC60828255

Dear Ms. McSweeney:

CBRE, Inc., a Delaware corporation ("CBRE") is pleased to submit this copy of our Phase I Environmental Site Assessment on the above-referenced property. The report was prepared solely for the use of Jamison Services, Inc. and any party specifically referenced in Section 2.1. No other party shall use or rely on this report or the findings herein, without the prior written consent of CBRE.

I declare that, to the best of my professional knowledge and belief, I meet the definition of *environmental professional* as defined in § 312.10 of 40 CFR 312 and I have the specific qualifications based on education, training, and experience to assess a *property* of the nature, history, and setting of the *subject property*. I have developed and performed the all appropriate inquiries in conformance with the standards and practices set forth in 40 CFR Part 312.

Please contact the undersigned at (415) 336-7758 or by email at matthew.pheanis@cbre.com should you have any questions.

Sincerely,

CBRE, Inc. – ASSESSMENT AND CONSULTING SERVICES
DRAFT

Matt Pheanis
Environmental Professional

Table of Contents

Cover Sheet
Transmittal Letter

1.0 EXECUTIVE SUMMARY 1
2.0 INTRODUCTION 3
3.0 SALIENT ASSIGNMENT INFORMATION 9
4.0 SITE DESCRIPTION 10
5.0 HISTORICAL USE 16
6.0 REGULATORY REVIEW 24
7.0 SITE RECONNAISSANCE 39
8.0 INTERVIEWS 45
9.0 VAPOR ENCROACHMENT SCREENING 48
10.0 FINDINGS, CONCLUSIONS AND RECOMMENDATIONS 50
11.0 LIMITING CONDITIONS 52

APPENDICES

Photographs ..... A
Pre-Survey Questionnaire ..... B
Maps and/or Historical Aerial Photographs C
Computerized Environmental Report ..... D
Correspondence and Supporting Documents ..... E
Personnel Qualifications ..... F

1.0 EXECUTIVE SUMMARY

This report documents CBRE's findings from our Phase I Environmental Site Assessment on the Nara Financial Center, located at 3600 Wilshire Boulevard, Los Angeles, California (the "Subject"). The property, which is situated in an urban area characterized by mixed commercial and residential development, consists of a 3.9-acre parcel improved with a 55-year-old (built in 1961) 23-story, 414,203 SF high rise office building.

Prior to the construction of the existing improvements, the southern three quarters of the subject property were occupied by single-family residences from at least 1921 until the entire Subject was razed in the late 1950s to make way for the present day developments. The northern portion of the Subject along Wilshire Boulevard was occupied by mixed commercial-retail development from at least 1928 until redevelopment with the current improvements.

The purpose of this Phase I Environmental Site Assessment was to assess existing site conditions and render an opinion as to the identified or potential presence of recognized environmental conditions in connection with the property within the scope and limitations of ASTM International's Standard Practice for Environmental Site Assessments: Phase I Environmental Site Assessment Process E 1527-13 and the limitations identified herein. Exceptions to or deletions from the scope of work are described in Section 2.0.

This assessment has revealed no evidence of recognized environmental conditions (RECs) in connection with the Subject; however, the following business environmental risks (BERs) were identified which warrant mention:

Hazardous Materials Management

During the recent site assessment, CBRE noted the following de minimis hazardous material-related items in need of repair and/or clean-up:

- There are two above-grade hydraulic dock levelers located at the Subject's loading dock on the eastern side of the office building. Inasmuch as the lifts were likely installed prior to the 1979 ban on the manufacturing of PCBs, the hydraulic fluid may contain Polychlorinated Biphenyls (PCBs). According to Subject Building Engineer Mr. Ayson, there has been a leak associated with the dock levelers for the last two years and he has not been successful in finding a vendor to service the levelers. Mr. Ayson indicated that the dock levelers are original to the building and that he believes that PCBs are not contained within the hydraulic oils. As a best management practice, and to prevent further release of hydraulic fluid, the dock levelers should be repaired.

- An area of coolant leakage from the gasoline emergency generator was observed on the concrete ground surface adjacent to the southwest of the generator. CBRE recommends that the source of leakage be repaired and that the coolant leakage be cleaned up.

- A chemical storage area in the western portion of the 23rd floor contained a heavily stained plastic drum of sulfuric acid with evidence of corrosion on the drum and leakage onto the concrete floor beneath. Of note, floor drains were not observed in the vicinity of the chemical storage areas. Building Engineer Mr. Ayson indicated the drum of sulfuric acid is no longer in use. CBRE recommends that the housekeeping in the chemical storage areas be improved, including the removal of all chemicals and associated containers that are no longer in use and that the area of sulfuric acid leakage be cleaned up.

Asbestos-Containing Material (ACM)

Based on the age of the Subject, a potential exists that asbestos containing materials are present onsite. The friable spray-on fireproofing, acoustical ceiling tiles, plasters and textured ceiling finishes are suspected to contain asbestos. In addition, the non-friable resilient floor finish assemblies, wallboard assemblies, plasters, built-up roofing materials, caulking, and mastics may contain asbestos. Of note, it is possible that other suspect ACM exists in inaccessible locations such as behind walls, above ceilings, and beneath visible flooring. Since these materials were observed to be in good condition, no further action is recommended at this time other than maintaining same in good condition under an Asbestos Operations and Maintenance (O&M) Program. All activities involving ACM should be conducted in accordance with governmental regulations.

2.0 INTRODUCTION

2.1 General

CBRE was retained by Jamison Services, Inc. ("Client" or "User") to prepare a Phase I Environmental Site Assessment, in conformance with ASTM International's Standard Practice for Environmental Site Assessments: Phase I Environmental Site Assessment Process E 1527-13 on the Subject in accordance with our Agreement dated August 19, 2016.

2.2 Purpose and Scope

2.2.1 Purpose

The purpose of this report is to identify Recognized Environmental Conditions in connection with the property, using the methodology recommended by ASTM International in order for a user to satisfy one of the requirements to qualify for the innocent landowner, contiguous property owner, or bona fide prospective purchaser defenses to CERCLA liability and/or to help understand potential environmental conditions that could materially impact the operation of the business associated with the Subject. Specifically, this methodology is referred to as *Standard Practice for Environmental Site Assessments: Phase I Environmental Site Assessment Process* Designation: E 1527-13.

The term Recognized Environmental Conditions (RECs) is defined by ASTM Standard E 1527-13 as "...the presence or likely presence of any hazardous substances or petroleum products in, on, or at a property: (1) due to release to the environment; (2) under conditions indicative of a release to the environment; or (3) under conditions that pose a material threat of a future release to the environment. De minimis conditions are not recognized environmental conditions."

The term Controlled Recognized Environmental Condition *(CREC)* as defined by ASTM Standard E 1527-13 refers to a REC resulting from a past release of hazardous substances or petroleum products that has been addressed to the satisfaction of the applicable regulatory authority, with hazardous substances or petroleum products allowed to remain in place subject to the implementation of required controls.

The term Historical Recognized Environmental Condition *(HREC)* as defined by ASTM Standard E 1527-13 refers to a past release of any hazardous substances or petroleum products that has occurred in

connection with the property and has been addressed to the satisfaction of the applicable regulatory authority or meeting unrestricted use criteria established by a regulatory authority, without subjecting the property to any required controls.

The term business environmental risk (BER) as defined by ASTM Standard E 1527-13 refers to a risk which can have a material environmental or environmentally-driven impact on the business associated with the current or planned use of a parcel of commercial real estate, not necessarily limited to those environmental issues required to be investigated per the ASTM standard.

2.2.2 Scope

In general, the scope of this assessment consisted of reviewing readily available information and environmental data relating to the property; interviewing readily available persons knowledgeable about the site; reviewing readily available maps, aerial photographs and records maintained by federal, state, and local regulatory agencies; and conducting a site visit.

Of importance, the client is advised that federal, state, and local laws may impose environmental assessment obligations beyond the scope of this practice. Client is also notified that there are likely to be other legal obligations with regard to hazardous substances or petroleum products discovered on the Subject that are not addressed in this practice and that may pose risks of civil and/or criminal sanctions for non-compliance.

The specific scope of this assignment included the following:

2.2.2.1 Performing a site reconnaissance to characterize on-site conditions and assess the site's location with respect to surrounding property uses and natural surface features. In addition, CBRE conducted a reconnaissance of the surrounding roads and readily accessible adjacent properties to identify obvious potential environmental conditions on neighboring properties. Photographs taken as part of the site reconnaissance are provided in Appendix A.

The site visit was conducted on September 7, 2016, by Jeff Randle representing CBRE. The site was represented by Mr. Jonathan Ayson, the building engineer. It was sunny and the temperature was approximately 80° F at the time of our site survey. CBRE conducted the site reconnaissance in a systematic manner focusing initially on the exterior, which was surveyed in a grid pattern. CBRE also surveyed a representative sampling of the interior spaces in a systematic manner.

2.2.2.2 Interviewing persons familiar with the property to obtain information on present and previous on-site activities potentially resulting in the environmental degradation of the site or adjoining properties. A Pre-Survey Questionnaire to be filled out and returned to CBRE by someone knowledgeable about the site was provided to property management. A blank copy of the Pre-Survey Questionnaire is provided in Appendix B.

The following table presents a summary of the individuals contacted or to whom requests for documentation were made as part of this assessment:

Name	Affiliation	Telephone No.
Jonathan Ayson	Subject Property Building Engineer	(213) 272-0762
Public Information Officer	City of Los Angeles Building Department	(213) 482-6899
Public Information Officer	Los Angeles County Environmental Programs Division	(626) 458-3517
Public Information Officer	Los Angeles Department of Water & Power (LADWP)	(213) 342-5397
Ms. Katie Rosas	City of Los Angeles Fire Department	(213) 978-3700

2.2.2.3 If provided, reviewing of information such as previously prepared appraisals, building plans and specifications, and environmental reports.

2.2.2.4 Reviewing readily available historical documents, such as topographic maps, aerial photographs, city directories, Sanborn Fire Insurance Maps and atlases, to identify previous activities on and in the vicinity of the Subject. Copies of these documents are included in the Appendices.

2.2.2.5 Reviewing readily available environmental databases maintained by federal, state, and local agencies within the approximate minimum search distances as described within the Regulatory Review Section 6.0 of this report. A copy of the Computerized Environmental Report can be referenced in Appendix D.

2.2.2.6 Conducting a "Tier I" (non-intrusive) Vapor Encroachment Screening (VES) on the Subject in accordance with the methodology set forth in ASTM E 2600-15 "*Standard Guide for Vapor Encroachment Screening on Property Involved in Real Estate Transactions*". During the VES, the Area of Concern (AOC) was minimized using the methodology taught in the ASTM Screening for Vapor Encroachment onto Property Involved in Real Estate Transactions Training Course.

2.2.2.7 Conducting a visual survey of readily accessible common areas to identify the presence of the most obvious and common types of suspect asbestos containing materials (ACM). The basis for "suspect" determination is taken from the materials listed in Appendix G of the United States Environmental Protection Agency (USEPA) publication Managing Asbestos in Place (also known as the Green Book). All building materials listed within Appendix G of the Green Book are considered to be suspect ACMs at the Subject. This screening is not intended to be used for demolition, abatement, renovation, or repair work.

THIS LIMITED SURVEY IS NOT TO BE CONSTRUED AS A COMPREHENSIVE ASBESTOS SURVEY, WHICH OFTEN ENTAILS DESTRUCTIVE TESTING OR THE SURVEY OF AREAS BEHIND WALLS, ABOVE CEILINGS, IN TENANT SPACES AND IN OTHER TYPICALLY INACCESSIBLE AREAS. MOREOVER, CBRE DOES NOT WARRANT THAT ALL ACMs AT THE SUBJECT HAVE BEEN IDENTIFIED.

2.2.2.8 Reviewing published radon occurrence maps to determine whether the site is located in an area with a propensity for elevated radon concentrations.

2.2.2.9 An analysis of mold and/or mold issues was beyond the scope of this report.

2.2.2.10 Assessing the age of the Subject to determine whether it is predisposed to contain lead-based paint. During our walkthrough survey, CBRE noted the condition of the paint observed. Note, a compliance audit for lead paint was not conducted. NOTWITHSTANDING, THIS SCAN FOR LEAD-BASED PAINT SHOULD NOT BE CONSTRUED AS AN IN-DEPTH LEAD-BASED PAINT SURVEY.

2.2.2.11 Testing, if any, was designed solely to meet the requirements of the client's scope of work, not to meet any local, State or Federal regulations and shall not be utilized as such.

2.3 Data Gaps

According to § 3.2.21 of ASTM Standard E 1527-13, a data gap is a lack of or inability to obtain information required by the ASTM Standard despite good faith efforts to gather same. Data gaps may result from incompleteness in any of the activities required by the ASTM Standard. The following data gaps occurred in connection with this report:

Data Gap	Explanation	Significance of Gap
Site History	Site history not conducted in 5-year intervals (See § 5)	Low - not likely to alter Report's conclusions due to CBRE's search of standard historical sources of information such as aerial photographs, historic topographic maps, city directory abstracts, Sanborn Fire Insurance Maps, reviews of previous investigations and interviews with knowledgeable individuals who were familiar with the property.
User Interview	AAI User Questionnaire not returned to CBRE	Low - not likely to alter Report's conclusions

Data Gap	Explanation	Significance of Gap
Former Owner or Operator Interview	Unable to interview former site owner or operator due to inability to locate	Low - not likely to alter Report's conclusions
Current Owner or Operator Interview	Pre-survey Questionnaire not returned to CBRE	Low - not likely to alter Report's conclusions
Governmental Records	FOIAs not returned (See § 8.6)	Unknown - However, if receipt of FOIAs alters the Report's conclusion, the client will be notified

3.0 SALIENT ASSIGNMENT INFORMATION

Salient Assignment Information	
Project No.:	PC60828255
Project Name:	Nara Financial Center
Street Address:	3600 Wilshire Boulevard
City, State and Zip:	Los Angeles, California 90010
Primary Use:	Office High-rise
Year Built and Age of Improvements:	1961; 55 years-old
Site Area:	3.9 Acres
Building Size:	414,203 Square Feet Gross (SFG)
Number of Buildings:	One with attached multi-level parking structure

4.0 SITE DESCRIPTION

4.1 Property Location

The Subject is located at 3600 Wilshire Boulevard in Los Angeles, Los Angeles County, California and is identified on local tax maps as Parcel No. 5093-020-001. Please refer to the Site Plan and maps provided within Appendix C.

4.2 Surrounding Land Use

The Subject is located in an urban setting characterized by office, commercial, and residential land uses. The following is a tabulation of surrounding property usage:

Direction	Adjacent Properties	Surrounding Properties
North	Wilshire Boulevard followed by St. Basil Catholic Church (3611 Wilshire); Commercial/retail (3563-3575 Wilshire) to the northeast; Wilshire Boulevard Temple (3663 Wilshire) to the northwest	Commercial retail, residential, and institutional land uses
South, Southeast, and Southwest	7th Street followed by multi-family residential buildings	Residential then commercial retail and institutional land uses
East	South Kingsley Drive followed by a high-rise office building (3580 Wilshire) and a parking structure 675 South Ardmore Avenue)	Office and commercial retail land uses
West	South Harvard Boulevard followed by a commercial retail building (3630 Wilshire); an office/mixed use building undergoing construction (3640 Wilshire); a small parking lot; a small church (691 Harvard); a business school (695 Harvard; and a vacant lot (3531 7th "Street)	Office and commercial retail land uses

Adjacent and nearby sites identified as environmentally significant are further discussed in Section 6.0.

4.3 Physical Site Setting

4.3.1 Size and Shape of Parcel

The parcel is rectangular in shape and 3.9-acres in size.

4.3.2 Topography

The Subject is essentially level, however, properties to the north are at a higher topographic elevation. The topography of the area is best described as flat, with a gradual southwesterly gradient. According to the United States Geological Survey (USGS) *Hollywood, CA* 7.5 Minute Series topographic map, the Subject's topographic elevation is approximately 220' above mean sea level (msl).

4.3.3 Surface Waters and Wetlands

Surface Waters

There are no surface water bodies or streams on or adjacent to the Subject. The closest open surface water to the Subject is the MacArthur Pond, which is located approximately 1.4-mile to the southeast.

Wetlands

CBRE reviewed a wetlands map of the subject area prepared using the US Department of the Interior, Fish and Wildlife Service's Internet Wetland Interactive Mapper. The source material used to produce the National Wetlands Inventory digital data for these maps was prepared primarily by stereoscopic analysis of high altitude aerial photographs. Based on this review, CBRE did not identify any federally regulated wetlands on the Subject. Additionally, CBRE did not observe vegetation characteristic of wetlands on-site.

4.3.4 Soils, Geology and Groundwater

Soils

According to the U.S. Department of Agriculture's (USDA) Soil Conservation Service (SCS) leads the National Cooperative Soil Survey (NCSS), the soils at the site are classified as Urban Land. Urban Land complex are those soils in which the soil's original structure and content have been so altered by human activities it has lost its original characteristics and is thus unidentifiable.

Geology

There are no predominant geological surface features such as rock outcroppings on the Subject. The Subject is underlain by Quaternary alluvium and marine deposits (Pliocene to Holocene) consisting of unconsolidated and semi-consolidated alluvium.

Groundwater

Under natural, undisturbed conditions, shallow groundwater flow generally follows the topography of the land surface and on this basis, the topography suggests that groundwater flow across the Subject is in a southwesterly direction. However, localized conditions can alter flow direction and thus the presumed flow may not coincide with the actual in the Subject area. Based on nearby site investigation data, shallow groundwater in the vicinity of the Subject is anticipated a depth of approximately 18' below ground surface (bgs).

4.4 Site Improvements

4.4.1 Utilities

The Subject is served with the following utilities:

Water:	Los Angeles Department of Water & Power
Sanitary Sewer:	Los Angeles Department of Public Works
Storm Sewer:	Los Angeles Department of Public Works
Electric:	Los Angeles Department of Water & Power
Natural Gas:	Southern California Gas Company

According to the City of Los Angeles Water Service's most recent Annual Water Quality Report, the water supplied to the Subject meets federal and state water quality standards.

Stormwater runoff collected by catch basins and roof drains is discharged into the municipal stormwater management system.

4.4.2 Building Description

The Subject is improved with a 55-year-old (built in 1961) 23-story, 414,203 SF high rise office building; the building has a basement and no 13th floor. The Subject's substructure consists of a structural mat slab consisting of cast-in-place concrete with a superstructure consisting of concrete encased steel beams and columns with secondary exposed steel beams supporting composite elevated floors consisting of liquid-poured lightweight concrete over metal decking. The exposed steel is fire protected with a spray-on fire proofing. The primary façade system consists of an aluminum, glass and opaque panel curtainwall system complete with intermittent vertical pre-cast concrete spandrel members and horizontal ceramic tile panels typical to contemporary high-rise buildings. In addition, the first floor on the south elevation contains a building overhang and canopy system which are steel framed and supported by steel columns clad in either aluminum or pre-cast concrete. Roofing consists of a built-up roofing (BUR) that is with either a mineralized cap sheet or coal-tar gravel-embedded and each is in a flat design.

Interior finishes include floor coverings of marble, carpet, and bare concrete; walls of painted and papered gypsumboard, and ceilings typically consist of suspended tiles and exposed systems with textured ceilings in the lobby.

Central heating and air conditioning is provided by a central plant producing hot and chilled water. The chilled water is piped to four separate constant-volume air handling units located on the roof and in the basement ducted to individual variable air volume (VAV) boxes with perimeter hot water re-heat. Chilled water is provided by two centrifugal chillers and heating is provided by two gas-fired low pressure steam boilers. Domestic hot water is provided by a central boiler with two 750-gallon storage tanks, electricity and gas are centrally metered and the entire building is fire-sprinklered by a supervised wet system. Vertical transportation is provided by 10 gearless traction elevators and two emergency stairwells.

4.5 Current Property Use

The Subject is developed with a high-rise office building that includes ground-floor commercial-retail space. The following table summarizes the Subject's tenants and their activities:

Tenant	Description of Operation
Numerous Professional Tenants (above ground floors)	General Office
Jet Cleaners And Alterations	Drop-off Only Dry Cleaners
Salon	Salon
Wilshire Ink And Toner	Copying Service/ Office Supplies
Aphr Zone	Beauty Supply
Wizwa Global Shopping Provider	Shipping Service
Bernard Yoo Dental Office	Dental Office
Avianca	Airline Booking Office
Bank Of Hope	Bank/General Office
The Supplement Stash	Nutritional Supplement Retail Store
Care Barista	Coffee Shop
Korean BBQ	Restaurant
Avis Car Rental	Car Rental
Vacant Retail Space	Vacant Retail Space

The following tenants, which either generate hazardous and/or petroleum wastes or are noteworthy were identified:

Dry cleaning is not conducted on-site. According to building engineer Mr. Jonathan Ayson, Jet Cleaners and Alterations is a "drop-off" point only. This was confirmed during our site walkthrough.

Bernard Yoo Dental Office is located in the Subject. Typically, dental offices utilize x-ray machinery and photo developing equipment, which generate a silver-containing development waste stream and medical waste. CBRE interviewed Dr. Yoo during the site visit. According to Dr. Yoo, the silver is recovered from the processing solution. The developer waste solution is picked up and disposed of by a commercial recycler on an as-needed basis.

Building Engineer Mr. Jonathan Ayson stated that Avis car rental performs car washing on-site in the southeast portion of the parking structure's second level. Mr. Ayson indicated that the cars are washed using steam equipment and that minimal waste water is generated; the waste water flows to a drain located in the southeast corner of the parking structure and is discharged into the municipal stormwater management system. No clarifiers are located at the Subject.

Based on the operations currently conducted at the Subject, significant quantities of hazardous waste are not generated. The current on-site activities are not suspected to have degraded the environmental quality of the subject site.

4.6 Environmental Permits

The following environmental permits have been issued or are required at the Subject:

Air Emissions – The Subject was identified as an active permitted emissions facility with the South Coast Air Quality Management District (SCAQMD), associated with operation of the on-site diesel emergency power generators and boiler equipment. The Subject is reportedly in compliance.

4.7 Plans and Specifications

Neither building drawings nor specifications were provided for our review.

5.1 Historical Summary

Prior to the construction of the existing improvements, the southern three quarters of the subject property were occupied by single-family residences from at least 1921 until the entire Subject was razed in the late 1950s to make way for the present day developments. The northern portion of the Subject along Wilshire Boulevard was occupied by commercial developments from at least 1928 until the entire Subject was razed. According to the historical records reviewed, the commercial developments included a gasoline service station located at 3600 Wilshire Boulevard from at least 1929 until at least 1937, an additional gasoline service station located at 3618 Wilshire Boulevard from at least 1929 until at least 1933, and a florist located at 3624 Wilshire Boulevard from at least 1942 until at least 1951. Based on the duration since use, and redevelopment of the Subject which included significant excavation of subsurface soils for construction of the building basement and foundation, none of the historical on-site operations are considered a significant environmental concern to the Subject. The former on-site gasoline stations are discussed in detail in Section 6.3 below.

5.2 Topographic Maps

CBRE reviewed historic USGS *Hollywood, CA* 7.5 Minute Series topographic maps of the Subject area provided by EDR. The following maps were provided for our review:

Year Revised	Subject Property	Surrounding Properties
1894	The Subject Property is depicted as vacant land with no structures	Wilshire Boulevard is depicted north of the Subject with additional improved roads further to the west and northeast; all adjacent areas are depicted as vacant land with streams depicted further to the wet-northwest and east
1902	Similar to the previous topographic map reviewed	Similar to the previous topographic map reviewed
1921	The entire Subject Property is depicted as occupied by dwellings	All adjoining properties and the surrounding are depicted as built-up highly urbanized areas associated with the City of Los Angeles
1926	Similar to the previous topographic map reviewed with no dwellings depicted along Wilshire Boulevard	Similar to the previous topographic map reviewed

Year Revised	Subject Property	Surrounding Properties
1953	The Subject Property is depicted as part of the built-up highly urbanized areas associated with the City of Los Angeles	All adjoining properties and the surrounding are depicted as built-up highly urbanized areas associated with the City of Los Angeles; adjoining church and temple buildings to the north and northwest are depicted
1966	Similar to the previous topographic map reviewed	Similar to the previous topographic map reviewed
1972	Similar to the previous topographic map reviewed	Similar to the previous topographic map reviewed
1981	Similar to the previous topographic map reviewed	Similar to the previous topographic map reviewed
1991	Similar to the previous topographic map reviewed	Similar to the previous topographic map reviewed
2012	This map only depicts contours, roadways and water bodies. Individual structures are not depicted.	This map only depicts contours, roadways and water bodies. Individual structures are not depicted.

According to reviewed topographic maps, the Subject was historically residentially developed as early as 1921. The topographic map does not identify any industrial complexes, landfills or wetlands on or adjacent to the Subject.

5.3 Historical Maps

Sanborn Fire Insurance Maps (Sanborn Maps)

CBRE had a search conducted for Sanborn Maps, which reference the Subject. The findings of this review are summarized below:

Year	Subject Property	Adjacent and Surrounding Properties
1921	No structures are depicted along Wilshire Boulevard; the remainder of the Subject is depicted with residential dwellings and associated garages	All adjacent areas are depicted with dwellings with scattered vacant lots;

Year	Subject Property	Adjacent and Surrounding Properties
1950	One commercial structure is depicted in the northwest corner of the Subject along Wilshire Boulevard and one commercial structure is depicted in the northeast portion of the Subject; the remainder of the Subject is depicted with residential dwellings and associated garages similar to the previous Sanborn Map reviewed	Similar to the previous Sanborn Map reviewed with the addition of church and temple buildings to the north and northwest and a commercial building on the southwest corner of Wilshire and Harvard; office buildings are located on the northeast and southeast corners of Wilshire and Kingsley; there is an increase in surrounding area commercial land uses
1954	Similar to the previous Sanborn Map reviewed with no commercial building depicted in the northeast portion of the Subject	Similar to the previous Sanborn Map reviewed
1955	Similar to the previous Sanborn Map reviewed	Similar to the previous Sanborn Map reviewed
1961	Similar to the previous Sanborn Map reviewed with an overlay stating "All buildings in this block have been removed. Site of Travelers Insurance Company office building"	Similar to the previous Sanborn Map reviewed
1968	Present day office building and associated parking structure is depicted	Similar to the previous Sanborn Map reviewed
1970	Similar to the previous Sanborn Map reviewed	Similar to the previous Sanborn Map reviewed

According to reviewed Sanborn maps, the Subject was residentially developed as early as 1921 prior to redevelopment with the current improvements by 1961.

5.4 Aerial Photographs

Aerial photographs frequently provide visual documentation of site conditions at the time of the photographs. Activities such as dumping or industrial use of a site can often be discerned through the examination of aerial photographs. CBRE reviewed historic aerial photographs provided by EDR. The following is a synopsis of the aerial photographs reviewed:

Year	Subject Property	Adjacent and Surrounding Properties
1928	One commercial structure appears in the northwest corner of the Subject along Wilshire Boulevard and commercial structures appear in the northeast portion of the Subject; the remainder of the Subject appears as residential dwellings and associated garages	The majority of properties to the north-northeast, northeast, east, southeast, south, southwest, and west appear as residential; adjoining church and temple buildings to the north and northwest appear in the aerial photograph
1938	One commercial structure appears in the northwest corner of the Subject along Wilshire Boulevard and the northeast portion of the Subject appears as vacant with no structure; a billboard appears to be located along Wilshire Boulevard. The remainder of the Subject appears as residential dwellings and associated garages	Similar to the previous photo with the addition of a commercial building on the southeast corner of Wilshire and Kingsley and a commercial building on the southwest corner of Wilshire and Harvard
1948	Similar to the previous aerial photograph reviewed	Similar to the previous aerial photograph reviewed
1952	Similar to the previous aerial photograph reviewed with an additional billboard located along Wilshire Boulevard	Similar to the previous aerial photograph reviewed
1954	Similar to the previous aerial photograph reviewed	Similar to the previous aerial photograph reviewed
1964	Similar to present day land uses	Similar to the previous aerial photograph reviewed with parking lots to the north-northeast and within parcels to the west
1977	Similar to present day land uses	Areas to the north, east, and south appear similar to present day land uses; areas to the west appear similar to the previous aerial photograph
1983	Similar to present day land uses	Similar to the previous aerial photograph reviewed
1989	Similar to present day land uses	Similar to the previous aerial photograph reviewed
1994	Similar to present day land uses	Similar to the previous aerial photograph reviewed
2002	Similar to present day land uses	Similar to the previous aerial photograph reviewed

Year	Subject Property	Adjacent and Surrounding Properties
2005	Similar to present day land uses	Similar to the previous aerial photograph reviewed
2010	Similar to present day land uses	Similar to the previous aerial photograph reviewed
2012	Similar to present day land uses	Similar to the previous aerial photograph reviewed

According to reviewed aerial photographs, the Subject was residentially developed as early as 1928 prior to redevelopment with the current improvements by 1964.

5.5 Chain-of-Ownership

A copy of the Subject's Chain-of-Title has not been provided to CBRE for review.

5.6 Previous Reports

Although requested, no previously prepared environmental reports such as Phase I or II Environmental Site Assessments, lead-based paint surveys, lead-in-water surveys, asbestos surveys or geotechnical reports were provided for our review.

5.7 City Directories

Historical City Directories obtained from EDR were reviewed. These directories provide site occupant listings by address. This review yielded the following information:

Year	Subject Property	Surrounding Properties
1924	No listings	Primarily residential listings
1929	Golden Bear Service Station – 3600 Wilshire Boulevard Gas Station – 3618 Wilshire Boulevard	Primarily residential listings with institutional and commercial listings
1933	Gas Station – 3600 Wilshire Boulevard Gas Station – 3618 Wilshire Boulevard	Primarily residential listings with institutional and commercial listings

Year	Subject Property	Surrounding Properties
1937	Gas Station – 3600 Wilshire Boulevard	Primarily residential listings with institutional and commercial listings
1942	Florist – 3624 Wilshire Boulevard	Primarily residential listings with institutional and commercial listings
1951	Florist – 3624 Wilshire Boulevard	Numerous residential, office, commercial retail, and institutional listings
1958	No listings	Numerous residential, office, commercial retail, and institutional listings
1960	No listings	Numerous residential, office, commercial retail, and institutional listings
1962	Numerous professional office listings associated with the on-site high-rise office building	Numerous residential, office, commercial retail, and institutional listings
1965	Numerous professional office listings associated with the on-site high-rise office building	Numerous residential, office, commercial retail, and institutional listings
1966	Numerous professional office listings associated with the on-site high-rise office building	Numerous residential, office, commercial retail, and institutional listings
1967	Numerous professional office listings associated with the on-site high-rise office building	Numerous residential, office, commercial retail, and institutional listings
1970	Numerous professional office listings associated with the on-site high-rise office building	Numerous residential, office, commercial retail, and institutional listings
1971	Numerous professional office listings associated with the on-site high-rise office building	Numerous residential, office, commercial retail, and institutional listings
1975	Numerous professional office listings associated with the on-site high-rise office building	Numerous residential, office, commercial retail, and institutional listings
1976	Numerous professional office listings associated with the on-site high-rise office building	Numerous residential, office, commercial retail, and institutional listings
1980	Numerous professional office listings associated with the on-site high-rise office building	Numerous residential, office, commercial retail, and institutional listings
1981	Numerous professional office listings associated with the on-site high-rise office building	Numerous residential, office, commercial retail, and institutional listings

Year	Subject Property	Surrounding Properties
1985	Numerous professional office listings associated with the on-site high-rise office building	Numerous residential, office, commercial retail, and institutional listings
1986	Numerous professional office listings associated with the on-site high-rise office building	Numerous residential, office, commercial retail, and institutional listings
1990	Numerous professional office listings associated with the on-site high-rise office building	Numerous residential, office, commercial retail, and institutional listings
1991	Numerous professional office listings associated with the on-site high-rise office building	Numerous residential, office, commercial retail, and institutional listings
1995	Numerous professional office listings associated with the on-site high-rise office building	Numerous residential, office, commercial retail, and institutional listings
2000	Numerous professional office listings associated with the on-site high-rise office building	Numerous residential, office, commercial retail, and institutional listings
2006	Numerous professional office listings associated with the on-site high-rise office building including Jet Cleaners	Numerous residential, office, commercial retail, and institutional listings
2008	Numerous professional office listings associated with the on-site high-rise office building including Jet Cleaners	Numerous residential, office, commercial retail, and institutional listings
2013	Numerous professional office listings associated with the on-site high-rise office building including Jet Cleaners and Avis Car Rental	Numerous residential, office, commercial retail, and institutional listings

As previously discussed in Section 5.1, none of historical on-site operations are suspected as having had a negative impact on the Subject. The former on-site gasoline stations are discussed in detail in Section 6.3 below.

5.8 Interviews

Mr. Jonathan Ayson, the Site Contact and Building Engineer, who has been involved with the Subject for the past 16 years, did not know of the previous history of the Subject.

5.9 Municipal Records

Tax Assessor Records

According to the tax assessor records reviewed, the Subject building was constructed in 1961 on a 3.9-acre parcel. The building has all public utilities.

Building Department Records

CBRE reviewed building permits and records for the Subject at the City of Los Angeles Building Department. According to these records the on-site office building located at the subject property was developed by 1961. The subject was originally constructed for use as a high-rise office building with associated mutli-level parking structure. The earliest permit reviewed for the Subject was grading permit/foundation excavation report from April 1959. The earliest certificate of occupancy reviewed was dated April 1962 for an office building and restaurant.

5.10 Internet Search

CBRE conducted a cursory internet search for the Subject's name and address using the Google search engine on September 2, 2016.

No environmentally related information was identified on the first page of the Google search results.

A copy of regulatory database information contained within a Computerized Environmental Report (CER) appears in Appendix D. The CER is a listing of sites identified on select federal and state standard source environmental databases within the approximate minimum search distance specified by ASTM Standard Practice for Environmental Site Assessments E 1527-13. CBRE reviewed each environmental database to determine if certain sites identified in the CER are suspected to represent a material negative environmental impact to the Subject. The following table lists the number of sites by regulatory database within the prescribed minimum search distance appearing in the CER.

Databases Reviewed	Approximate Minimum Search Distance (AMSD)	Number of Sites Within AMSD
Federal National Priorities List (NPL) Site List	One-Mile	0
Federal Delisted NPL Site List	One-Half Mile	0
Superfund Enterprise Management System (SEMS) (Formerly known as Federal Comprehensive Environmental Response, Compensation, and Liability Information System (CERCLIS))	One-Half Mile	0
SEMS-ARCHIVE (Formerly known as Federal CERCLIS No Further Remedial Action Planned (NFRAP) Sites)	One-Half Mile	0
Federal Resource Conservation and Recovery Information System (RCRIS) Treatment, Storage, and Disposal (TSD) List	One-Half Mile	0
Federal RCRIS Generators List	On-Site and Adjoining Properties	0
Federal Corrective Action Tracking System (CORRACTS)	One-Mile	0
Federal Emergency Response Notification System (ERNS) List	On-Site	0
Federal Institutional/Engineering Control Registries	On-Site	0
California and Tribal Lists of NPL Equivalent Hazardous Waste Sites Identified for Investigation and/or Remediation	One-Mile	0
California and Tribal Lists of CERCLIS Equivalent Hazardous Waste Sites Identified for Investigation and/or Remediation	One-Mile	18
California and Tribal Landfills or Solid Waste Facilities List	One-Half Mile	1

Databases Reviewed	Approximate Minimum Search Distance (AMSD)	Number of Sites Within AMSD
California and Tribal Registered Underground Storage Tank (RUST) Facility List	On-Site and Adjoining Properties	0
California and Tribal Leaking UST/Spill List	One-Half Mile	17
California and Tribal Institutional/Engineering Control Registries	On-Site	0
California and Tribal Voluntary Cleanup Sites	One-Half Mile	0
California and Tribal Brownfields Sites	One-Half Mile	0

The CER identified seven "Orphan Sites". "Orphan Sites" are those sites that could not be mapped or "geocoded" due to inadequate address information. Please refer to the CER for a list of these "Orphan Sites". CBRE attempted to locate these sites via a review of street maps, vehicular reconnaissance and/or interviews with people familiar with the area. "Orphan Sites" that were identified in this manner were analyzed in their respective regulatory database below.

A description of the databases reviewed by CBRE and an analysis of sites identified within the prescribed search area are presented below.

6.1 Federal Databases

NPL

The NPL database is a listing of the most serious uncontrolled or abandoned hazardous waste sites identified for possible long-term remedial action under the Comprehensive Environmental Response, Compensation and Liability Act (CERCLA or "Superfund"). A site must be on the NPL to receive money from the Trust Fund for Remedial Action.

Analysis/Comment: The CER did not identify NPL sites within the AMSD.

Delisted NPL Site List

The EPA may delete a final NPL site if it determines that no further response is required to protect human health or the environment, under Section 300.425(e) of the National Contingency Plan (55 FR 8845, March 8, 1990). Sites that have been deleted from the NPL remain eligible for further Superfund-financed remedial action in the unlikely event that conditions in the future warrant such action. Partial deletions can also be conducted at NPL sites.

Analysis/Comment: The CER did not identify Delisted NPL sites within the AMSD.

SEMS

SEMS is the USEPA's system for tracking hazardous waste sites, potential hazardous-waste sites and remedial activities performed in support of the Superfund Program. The system was formerly known as CERCLIS. A site's presence on SEMS does not imply a level of federal activity or progress at a site, nor does it indicate that hazardous conditions necessarily exist at the location. Within one year of being entered into SEMS, the USEPA performs a preliminary assessment of a site. Based upon the results of the preliminary assessment, the USEPA may conduct additional investigation, which could lead to a site being listed on the NPL.

Analysis/Comment: The CER did not identify SEMS sites within the AMSD.

SEMS-ARCHIVE

SEMS-ARCHIVE tracks sites that have no further interest under the Superfund Program. The list was formerly known as CERCLIS-NFRAP. Archived status sites may be sites where, following an initial investigation, no contamination was found, contamination was removed quickly without the need for the site to be placed on the NPL, or the contamination was not serious enough to warrant Federal Superfund Action or NPL consideration.

Analysis/Comment: The CER did not identify SEMS-ARCHIVE sites within the AMSD.

RCRIS TSD

The RCRIS TSD contains information pertaining to those facilities that treat, store, or dispose of hazardous waste. While these facilities represent some form of hazardous waste activity, they are most significant if determined to be out of compliance or to have violations.

Analysis/Comment: The CER did not identify RCRIS TSD facilities within the AMSD.

RCRIS Generators

CBRE reviewed the list of sites, which have filed notification with the USEPA in accordance with RCRA requirements. These sites include generators of hazardous waste regulated under RCRA. Under RCRA, hazardous waste generators are classified by the quantity of hazardous waste generated in a calendar month into the following categories: Large Quantity Generator (LQG), greater than 1,000 kilograms (kg); Small Quantity Generator (SQG), 100 to 1,000 kg; and Conditionally-Exempt Small Quantity Generator (CESQG), less than 100 kg. RCRA Generators, while they represent some form of hazardous waste activity, are most significant if they are determined to have Class I Violations or to be non-compliant.

Analysis/Comment: The CER did not identify any RCRA Generators within the AMSD.

Corrective Action Tracking System (CORRACTS)

CORRACTS is a list of facilities that are found to have had hazardous waste releases and require RCRA corrective action activity, which can range from site investigations to remediation.

Analysis/Comment: The CER did not identify CORRACTS sites within the AMSD.

ERNS

The ERNS is a database of notifications of oil discharges and hazardous substance releases made to the Federal government. These notifications are used by "On-Scene Coordinators" to determine an emergency response and release prevention. When a call is made to the National Response Center or one of the 10 USEPA Regions, a report is created containing all of the release information that the caller provided. This report is transferred to an appropriate agency to evaluate the need for a response and the records are electronically transferred to the ERNS database. As such, if a reported release of oil or a hazardous substance is deemed to require a response, it should also be listed in the appropriate federal or state environmental database such as CERCLIS, state equivalent CERCLIS, or state leaking underground storage tank or spills lists.

Analysis/Comment: The CER did not identify the Subject on the ERNS database.

Federal Institutional Control/Engineering Control Registries

The Federal registries contain listings of those sites which have either engineering and/or institutional controls in place. Engineering controls include various physical control devices such as fences, caps, building slabs, paved areas, liners and treatment methods to eliminate pathways for regulated substances to enter the environment or affect human health. Institutional controls include administrative measures, such as groundwater use restrictions, construction restrictions, property use restrictions and post remediation care requirements intended to prevent exposure to contaminants remaining on site. Deed restrictions (Activity and Use Limitations) are generally required as part of institutional controls.

Analysis/Comment: The CER did not identify the Subject on the Federal Institutional or Engineering Control registries.

FINDS

FINDS contains both facility information and "pointers" to other environment database sources that contain additional detail. These other databases include: RCRIS, PCS (Permit Compliance System), AIRS (Aerometric Information Retrieval System), FATES (FIFRA [Federal Insecticide Fungicide Rodenticide Act] and TSCA Enforcement System, FTTS [FIFRA/TSCA Tracking System]), CERCLIS, DOCKET (Enforcement Docket used to manage and track information on civil judicial enforcement cases for all environmental statutes), FURS (Federal Underground Injection Control), FRDS (Federal Reporting Data System), SIA (Surface Impoundments), CICIS (TSCA Chemicals in Commerce Information System), PADS, RCRA-J (medical waste transporters/disposers), TRIS and TSCA.

Analysis/Comment: The CER identified the Subject on the FINDS database.

Property Name/ Address	Direction	Presumed Hydrogeologic Relationship	Regulatory Status
Total Companies 3600 Wilshire Boulevard	Subject	Subject	Compliant/No Violations

No detailed information was identified within the FINDS database. This former Subject tenant was not cross-referenced on any regulatory databases of active

releases or contamination conditions. Based on the above information, this listing is not suspected to be of a significant environmental concern to the Subject.

6.2 California Environmental Protection Agency (Cal/EPA) Databases

EnviroStor, HIST Cal-Sites, Response and Tribal NPL Equivalent Hazardous Waste Sites (HWS)

The Department of Toxic Substances Control's (DTSC's) Site Mitigation and Brownfields Reuse Program's (SMBRP's) EnviroStor database identifies sites that have known contamination or sites for which there may be reasons to investigate further. The database includes the following site types: Federal Superfund sites (National Priorities List (NPL)); State Response, including Military Facilities and State Superfund; Voluntary Cleanup; and School sites. EnviroStor provides similar information to the information that was available in CalSites, and provides additional site information, including, but not limited to, identification of formerly-contaminated properties that have been released for reuse, properties where environmental deed restrictions have been recorded to prevent inappropriate land uses, and risk characterization information that is used to assess potential impacts to public health and the environment at contaminated sites.

The HIST Cal-Sites database is a list of facilities subject to investigation concerning likely or threatened releases of hazardous substances. These sites are either being actively remediated, or are currently under evaluation for further action, if necessary. This database has been replaced by EnviroStor and is no longer being updated.

The Response database is a list of confirmed release sites where DTSC is involved in remediation, either in a lead or oversight capacity. These confirmed release sites are generally high-priority and high potential risk.

Tribal CERCLIS Equivalent HWS list is an inventory of toxic sites listed by Tribal Environmental and Health Authorities. These sites are either under remediation, or are currently under evaluation for further action, if necessary.

Analysis/Comment: The CER identified 18 California and/or Tribal CERCLIS Equivalent Hazardous Waste sites within the AMSD. The two closest sites are discussed in detail below. All 16 remaining sites are located at least 0.3-mile and a significant distance from the Subject and as such, are not suspected to have impacted the Subject.

Property Name/ Address	Distance (Feet)	Direction	Presumed Hydrogeologic Relationship	Regulatory Status
Hobart/Wilton Primary School No. 9 7th Street Between Harvard Blvd. & Hobart Blvd.	70 (Adjusted)	West-southwest (Adjusted)	Downgradient / Crossgradient	Inactive/ Withdrawn School Investigation

Based on information obtained during the site visit, this property is occupied by three vacant lots located west of the southernmost portion of the Subject's parking structure on the north side of 7th Street between South Harvard Boulevard and South Hobart Boulevard. According to the database, this listing was a School Investigation and identified as "Inactive/Withdrawn. Based on the regulatory status, this listing is not suspected as having had a negative impact on the Subject.

Property Name/ Address	Distance (Feet)	Direction	Presumed Hydrogeologic Relationship	Regulatory Status
Belmont New Elementary School No. 9 Wilshire Boulevard at Hobart Boulevard	400 (Adjusted)	West-northwest (Adjusted)	Crossgradient	Inactive/ Withdrawn School Investigation

Based on information obtained during the site visit, this property is occupied by an apartment building located approximately 400 feet west-northwest of the Subject on the north side of Wilshire Boulevard and west of South Hobart Boulevard. According to the database, this listing was a School Investigation and identified as "Inactive/Withdrawn". Based on the regulatory status, this listing is not suspected as having had a negative impact on the Subject.

California and/or Tribal Solid Waste Facilities (SWF) List

The SWF list is an inventory of active, closed and inactive landfills and other sites that manage solid wastes.

Analysis/Comment: The CER identified one SWF site within the AMSD.

Property Name/ Address	Distance (Feet)	Direction	Presumed Hydrogeologic Relationship	Regulatory Status
City of Los Angeles Multiple Sites/Parcels	200 (Adjusted)	East (Adjusted)	Crossgradient	Clean Closed

Based on information obtained during the site visit, this property is occupied by a high-rise office building located approximately 200 feet east of the Subject across South Kingsley Drive and beyond the high-rise office building at 3580 Wilshire Boulevard. According to the database, this listing was a solid waste disposal site identified as "Clean/Closed". Historically, this property was occupied by residential land uses from at least 1921 (including a restaurant from at least 1950) until the development of the office building in the late 1960s. Based on the regulatory status, this listing is not suspected as having had a negative impact on the Subject.

California and/or Tribal Registered Underground Storage Tanks (UST), HIST USTs and SWEEPS UST Facility Lists

The UST facility list is an inventory of registered liquid bulk storage tanks. The HIST UST database, aka the Hazardous Substance Storage Container Database, is a historical listing of UST sites. The SWEEPS UST database, aka the Statewide Environmental Evaluation and Planning System, is a list of USTs that was updated and maintained by a company contacted by the State Regional Water Quality Control Board in the early 1980's. This listing is no longer updated or maintained but has historical significance.

Inclusion of a site on these lists does not necessarily constitute environmental contamination, but instead merely indicates the presence of registered bulk storage tanks.

Analysis/Comment: The CER did not identify sites within the AMSD.

California and Tribal Leaking Underground Storage Tanks (LUST) List and Spills, Leaks, Investigations and Cleanups (SLIC) Records

The LUST list is an inventory of reported spills and leaks, both active and inactive maintained by the various California Regional Water Quality Control Boards. It includes stationary and non-stationary source spills reported to state and federal agencies, including remediated and contaminated leaking UST sites. SLIC records, which are maintained by the various Regional Water Quality Control Boards, document unauthorized discharges from spills and leaks from sources other than UST and other regulated sites.

Analysis/Comment: The CER identified 17 LUST/SLIC sites within the AMSD. The two closest sites are discussed in detail below. All 15 remaining sites are located at least 0.21-mile and a significant distance from the Subject and as such, are not suspected to have impacted the Subject.

Property Name/ Address	Distance (Mile)	Direction	Presumed Hydrogeologic Relationship	Regulatory Status
Arco #5355 3675 Wilshire Boulevard	0.11	West-northwest (Adjusted)	Crossgradient	Completed - Case Closed as of 9-24-2008

According to the State Water Resources Water Quality Control Board GeoTracker database, this facility reported a release of gasoline that affected the aquifer used for drinking water supply and the regulatory status is listed as "Completed – Case Closed as of 9/24/2008". Based on the regulatory status, this site is not suspected of having had a significant negative impact on the Subject.

Property Name/ Address	Distance (Mile)	Direction	Presumed Hydrogeologic Relationship	Regulatory Status
Kingsley Auto Texaco 3401 W. 8th Street	0.13	South	Downgradient	Completed - Case Closed as of 8-6-2010

According to the State Water Resources Water Quality Control Board GeoTracker database, this facility reported a release of other solvent or non-petroleum hydrocarbon that affected the aquifer used for drinking water supply and the regulatory status is listed as "Completed – Case Closed as of 8/6/2010". Based on the regulatory status, this site is not suspected of having had a significant negative impact on the Subject.

A Case Closed status is granted to those sites that do not exhibit levels of contamination requiring clean-up, have been remediated to the satisfaction of the lead regulatory agency, or are not suspected to represent a significant threat to human health or the environment. As such, absent additional information to the contrary, it is unlikely that contamination originating at sites with a Case Closed status have had a significant negative environmental impact on the Subject.

California Deed Restriction Listing and Tribal Institutional Control/Engineering Control Registries

The DTSC SMBRP list includes sites remediated under the program's oversight that have active deed restrictions. The DTSC Hazardous Waste Management Program Facility Sites (HWMP) list includes current and former hazardous waste facilities with deed/Land Use Restrictions that have been recorded with the County. The type of land use restrictions includes deed notices, deed restrictions, or a land use restriction that binds current and future owners.

The Tribal Institutional Control/Engineering Control Registries contain listings of those sites which have either engineering and/or institutional controls in place. Engineering controls include various physical control devices such as fences, caps, building slabs, paved areas, liners and treatment methods to eliminate pathways for regulated substances to enter the environment or effect human health. Institutional controls include administrative measures, such as groundwater use restrictions, construction restrictions, property use restrictions and post remediation care requirements intended to prevent exposure to contaminants remaining on site. Deed restrictions (Activity and Use Limitations) are generally required as part of institutional controls.

Analysis/Comment: The CER did not identify the Subject on the SMBRP, HWMP or Tribal Institutional or Engineering Control registries.

California and Tribal Voluntary Cleanup Program (VCP) Sites

The California VCP properties list includes "low" threat level properties with either confirmed or unconfirmed releases and the project proponents have requested that the DTSC oversee the investigation and cleanup.

Analysis/Comment: The CER did not identify VCP sites within the AMSD

California and Tribal Brownfield Sites

A Brownfield site was defined in the 2002 Small Business Liability Relief and Brownfields Revitalization Act (Brownfields Law) as "real property, the expansion, redevelopment, or reuse of which may be complicated by the presence or potential presence of a hazardous substance, pollutant, or contaminant". In connection with the passage of the Brownfields Law, the Environmental Protection Agency grants awards to states and tribes for activities under Section 128 (a).

Analysis/Comment: The CER did not identify Brownfield sites within the AMSD.

HAZNET

The data is extracted from the copies of hazardous waste manifests received each year by the DTSC. The annual volume of manifests is typically 700,000 - 1,000,000 annually, representing approximately 350,000 - 500,000 shipments. Data are from the manifests submitted without correction, and therefore many contain some invalid values for data elements such as generator ID, TSD ID, waste category, and disposal method.

Analysis/Comment: The CER identified the Subject with six separate listings on the HAZNET database. The HAZNET database only contains information about types and quantities of wastes that are generated and not information pertaining to release events.

The Subject, identified as Nara Bank, was identified on the HAZNET database for waste reporting requirements for the year 2003, concerning the removal of 168.56 tons of asbestos containing waste. This Subject listing was not cross-referenced on any regulatory databases of active releases or contamination conditions.

The Subject, identified as King State Oil Company, was identified on the HAZNET database for waste reporting requirements for the year 1995, concerning the removal of 25.28 tons of unspecified oil-containing waste. This Subject listing was not cross-referenced on any regulatory databases of active releases or contamination conditions.

The Subject, identified as Young Chun Inc., was identified on the HAZNET database for waste reporting requirements for the year 2012, concerning the removal of 4 tons of an unspecified waste. This Subject listing was not cross-referenced on any regulatory databases of active releases or contamination conditions.

The Subject, identified as 3600 Wilshire Boulevard, was identified on the HAZNET database for waste reporting requirements for the years 1993, 1998, 1999, and 2000, concerning the removal of approximately 9 tons of asbestos containing waste. This Subject listing was not cross-referenced on any regulatory databases of active releases or contamination conditions.
The Subject, identified as 3600 Wilshire Boulevard LLC, was identified on the HAZNET database for waste reporting requirements for the years 1999, 2000, and 2010, concerning the removal of approximately 86.7 tons of asbestos containing waste. This Subject listing was not cross-referenced on any regulatory databases of active releases or contamination conditions.

The Subject, identified as John Hancock Mutual Life Insurance Company, was identified on the HAZNET database for waste reporting requirements for the years 1995, 1996, 1997, and 1999 concerning the removal of approximately 12.2 tons of asbestos containing waste. This Subject listing was not cross-referenced on any regulatory databases of active releases or contamination conditions.

Based on the above information, these listings are not suspected to be of a significant environmental concern to the Subject, and no further investigation appears warranted.

EMI - Emissions Inventory Data

Toxics and criteria pollutant emissions data collected by the ARB and local air pollution agencies.

Analysis/Comment: The CER identified the Subject on the EMI database.

Property Name/ Address	Direction	Presumed Hydrogeologic Relationship	Regulatory Status
Wilshire Financial Tower 3600 Wilshire Boulevard	Subject	Subject	Year 1990 Compliant/No Violations
AJ's Deli, Martha Ran Takashi 3600 Wilshire Boulevard	Subject	Subject	Year 1990 Compliant/No Violations

According to the database, the above-tabulated facilities were listed with the South Coast Air Quality Management District (SCAQMD), associated with permits to operate. These listings are likely associated with on-site emergency generators and restaurant char-broiler equipment. No Notices of Violation and no Notices to Comply were listed. These former Subject tenants were not cross-referenced on any regulatory databases of active releases or contamination conditions. Based on the above information, these listings are not suspected to be of a significant environmental concern to the Subject.

ECHO

Enforcement and Compliance History Online (ECHO).

Analysis/Comment: The CER identified the Subject on the ECHO database.

Property Name/ Address	Direction	Presumed Hydrogeologic Relationship	Regulatory Status
Total Companies 3600 Wilshire Boulevard	Subject	Subject	Compliant/No Violations

According to the ECHO database, environmental conditions pertaining to "Air Quality" include ozone, lead, and particulate matter were listed. No Environmental And Enforcement Conditions were noted. No information additional pertinent information was identified within the ECHO database and the current compliance status indicated no data concerning violations has been returned. This Subject listing was not cross-referenced on any regulatory databases of active releases or contamination conditions. Based on the above information, this listing is not suspected to be of a significant environmental concern to the Subject.

6.3 EDR Proprietary Databases

EDR Manufactured Gas Plants

This database includes records of coal gas plants (manufactured gas plants) compiled by EDR's researchers. Manufactured gas sites were used in the United States from the 1800's to the 1950's to produce a gas that could be distributed and used as fuel. These plants used whale oil, rosin, coal, or a mixture of coal, oil, and water that also produced a significant amount of wastes. Many of the byproducts of the gas production, such as coal tar (oily

waste containing volatile and non-volatile chemicals), sludges, oils and other compounds are potentially hazardous to human health and the environment. The byproduct from this process was frequently disposed of directly at the plant site and can remain or spread slowly, serving as a continuous source of soil and groundwater contamination.

Analysis/Comment: The CER did not identify the Subject or any adjacent properties on the manufactured gas plant database.

EDR Historic Auto Stations

EDR has searched selected national collections of business directories and has collected listings of potential gas station/filling station/service station sites that were available to EDR researchers. EDR's review was limited to those categories of sources that might, in EDR's opinion, include gas station/filling station/service station establishments. The categories reviewed included, but were not limited to gas, gas station, gasoline station, filling station, auto, automobile repair, auto service station, service station, etc.

Analysis/Comment: The CER identified the Subject on the historical auto stations database. Specifically, Golden Bear Service Station at 3600 Wilshire Boulevard is identified as an historic auto station with listings in 1929, 1933, and 1937. No violations or other pertinent information was identified in the database concerning this listing. In addition, Joseph Jarrett (also listed as Wilshire Super Service Station at 3618 Wilshire Boulevard is identified as an historic auto station with listings in 1929 and 1933. No violations or other pertinent information was identified in the database concerning this listing.

Based on excavations associated with the construction of the on-site office building that includes a basement level, and that the Subject was not listed on any regulatory database indicating a spill or release to the subsurface, these former facilities are not suspected of having impacted the Subject.

The CER identified the following adjacent properties on the historical auto stations database. Specifically, Auto Tech Auto Repair at 3580 Wilshire Boulevard is identified as an historic auto station with listings in 2002. No violations or other pertinent information was identified in the database concerning this listing. This address is associated with a high-rise office building located on the eastern side of South Kingsley Drive and the listing may be associated with an office tenant or with a light auto repair concierge service typically associated with some office buildings. As this listing was not identified on any regulatory database indicating a spill or release to the subsurface, this facility is not suspected of having impacted the Subject.

EDR Historic Cleaners

EDR has searched selected national collections of business directories and has collected listings of potential dry cleaner sites that were available to EDR researchers. EDR's review was limited to those categories of sources that might, in EDR's opinion, include dry cleaning establishments. The categories reviewed included, but were not limited to dry cleaners, cleaners, laundry, laundromat, cleaning/laundry, wash & dry etc.

Analysis/Comment: The CER identified the Subject on the historical cleaners database. Specifically, Jet Cleaner (also listed as Fillmore Cleaners) at 3600 Wilshire Boulevard is identified as occupying the Subject from 2007 to 2012; this dry cleaning business was in operation during the site visit. According to building engineer Mr. Jonathan Ayson, Jet Cleaners and Alterations is a "drop-off" point only. This was confirmed during our site walkthrough. As such, the listing is not considered an environmental concern.

7.1 Chemical Storage and Usage

With the exception of chemicals customarily used for routine building maintenance, cleaning, and cooling tower water treatment, CBRE did not observe any significant quantities of hazardous chemicals stored onsite. For the most part, the chemicals are stored throughout the 23rd floor (utility floor) and throughout the basement. Generally, housekeeping in the chemical storage areas was observed to be satisfactory, however a chemical storage area in the western portion of the 23rd floor contained a heavily stained plastic drum of sulfuric acid with evidence of corrosion on the drum and leakage onto the concrete floor beneath. Of note, floor drains were not observed in the vicinity of the chemical storage areas. Building Engineer Mr. Ayson indicated the drum of sulfuric acid is no longer in use. CBRE recommends that the housekeeping in the chemical storage areas be improved; this could include the replacement of damaged containers, providing the chemicals with secondary containment, and maintaining MSDSs in a readily accessible area. In addition, CBRE recommends the removal of all chemicals and containers that are no longer in use and that the area of sulfuric acid leakage be cleaned up.

7.2 Bulk Storage Tanks

Underground Storage Tanks (USTs)

No active USTs were identified on the subject property and no common indicators of USTs such as vent pipes, fill ports, manways, pavement cuts, fuel gauges or dispensers were observed. In addition, the Subject was not identified on the California list of registered UST facilities. No underground storage tanks were reportedly removed, closed-in-place or abandoned at the Subject and no common indicators of closed tanks were observed. Mr. Ayson indicated that he was unaware of any USTs associated with the Subject.

Aboveground Storage Tanks (ASTs)

One diesel emergency generator was located outdoors in the western portion of the 23rd floor. Mr. Asyon was not sure as to the size of the belly tank associated with diesel emergency generator. In addition, one 55-gallon drum of diesel fuel, located in a metal flammables cabinet adjacent to the diesel emergency generator, is used to fill the generator's belly tank via a pump and rubber hose.

One gasoline emergency generator was located in a generator room in the northwest corner of the parking structure's ground level. One approximately 75-gallon gasoline tank is connected to this emergency generator via metal conduit pipe. Three 5-gallon portable gasoline canisters were located adjacent to the gasoline tank with no significant evidence of staining located on the gasoline tanks, portable canisters or concrete ground surface beneath during the site visit. An area of coolant leakage from the gasoline emergency generator was observed on the concrete ground surface adjacent to the southwest of the generator. CBRE recommends that the source of leakage be repaired and that the coolant leakage be cleaned up.

No additional fuel ASTs were observed and CBRE did not identify any equipment, which should require such tanks. Moreover, visual indicators of former site ASTs, such as tank cradles, secondary containment structures, tank pedestals, etc., were not observed. In addition, according to the site contact, there are no ASTs on-site.

7.3 Site Waste and Wastewater

Solid Waste

Non-hazardous solid waste is disposed of in dumpsters and is removed from the Subject on a regular basis by Republic Services. Potential sources of contamination, such as waste oil or automobile batteries, were not observed in the vicinity of the dumpsters.

Sanitary Sewage

Sanitary sewage disposal is provided by the City of Los Angeles. Building Engineer Mr. Jonathan Ayson stated that Avis car rental performs car washing on-site in the southeast portion of the parking structure's second level. Mr. Ayson indicated that the cars are washed using steam equipment and that minimal waste water is generated; the waste water flows to a drain located in the southeast corner of the parking structure and is discharged into the municipal stormwater management system. No clarifiers are located at the Subject.

CBRE did not observe any additional sources of wastewater or liquid discharge into the sewer other than sanitary sewage.

Hazardous Waste

Bernard Yoo Dental Office is located in the Subject. Typically, dental offices utilize x-ray machinery and photo developing equipment, which generate a silver-containing development waste stream and medical waste. CBRE interviewed Dr. Yoo during the site visit. According to Dr. Yoo, the silver is recovered from the processing solution. The developer waste solution is picked up and disposed of by a commercial recycler on an as-needed basis.

No additional hazardous waste was observed or reported to be generated on the Subject. Furthermore, CBRE's review of the USEPA's database of sites regulated under RCRA did not identify the Subject as a generator of hazardous waste.

7.4 Stained Soil, Stained Pavement, or Stressed Vegetation

Other than the minor staining noted above, (See Sections 7.1 and 7.2 above), there was no other evidence of additional significant soil staining, stained pavement, or stressed vegetation observed on-site.

7.5 Liquid Discharges

No visible evidence of liquid discharges, suspected to represent an environmental concern were observed during our survey.

7.6 Pools of Liquid

CBRE did not observe additional (See Section 7.2 above) significant standing surface water or pools containing liquids likely to be hazardous substances or petroleum products.

7.7 Pits, Ponds, or Lagoons

No pits, ponds or lagoons suspected of containing hazardous substances or petroleum products were identified on-site.

7.8 Wells

CBRE did not identify on-site dry wells, irrigation wells, injection wells, observation wells, monitoring wells, potable water wells, recovery wells or abandoned wells.

7.9 On-Site Fill

Based on our observations, other than typical engineered fill used in foundation construction, it does not appear that a significant amount of fill has been imported onto the Subject.

7.10 Drums and Containers for Storing Waste

Two steel 55-gallon drums were observed in the buildings loading dock area. According to Building Engineer Mr. Ayson, these drums are used to store grease waste associated with the on-site restaurant and are disposed of on an as-needed basis.

With the exception of non-hazardous solid waste containers, CBRE did not identify containers suspected of storing waste. With respect to the non-hazardous solid waste containers, no significant environmental concerns were noted.

7.11 Floor Drains and Sumps

CBRE did not identify any floor drains or sumps that were stained, emitting foul odors, connected to an on-site sewage disposal system or located adjacent to chemical storage areas.

7.12 Odors

CBRE did not identify strong, pungent, or noxious odors suspected to represent an environmental concern.

7.13 Air Emissions

Other than the on-site emergency generators and boilers, CBRE did not identify processes or equipment that emit noticeable vapors or fumes.

7.14 Polychlorinated Biphenyls (PCBs)

Transformers

The following electrical transformers were observed onsite:

Location	Labeled for PCBs?	Ownership
23rd Floor Electrical Transformer	Not Labeled	Los Angeles Department of Power & Water (DPW)
Basement Electrical Transformer	Not Labeled	Los Angeles Department of Power & Water (DPW)

There are utility owned, pad-mounted electrical transformers on-site. Based on their presumed age, these transformers may contain between 49-500 ppm of PCBs, which classifies them as PCB contaminated. In any event, the electrical equipment CBRE observed appeared to be in good condition, free of leakage.

In any event, in accordance with *Title 40—Protection of Environment, Chapter 1—Environmental Protection Agency, Subchapter R—Toxic Substance Control Act (TSCA), Part 761—Polychlorinated Biphenyls (PCBs), Manufacturing, Processing, Distribution in Commerce, and Use Prohibitions*, the owner of the transformers, Los Angeles Department of Water & Power (LADWP), is responsible for the transformers' maintenance and remediation in the event of a leak.

Hydraulic Dock Levelers

There are two above-grade hydraulic dock levelers located at the Subject's loading dock on the eastern side of the office building. Inasmuch as the lifts were installed prior to the 1979 ban on the manufacturing of PCBs, the hydraulic fluid may contain PCBs. According to Building Engineer Mr. Ayson, there has been a leak associated with the dock levelers for the last two years and he has not been successful in finding a vendor to service the levelers. Mr. Ayson indicated that the dock levelers are original to the building and that he believes that PCBs are not contained within the hydraulic oils. CBRE recommends repairing the dock levelers to prevent further releases.

7.15 Asbestos-Containing Material (ACM)

Based on the age of the Subject, a potential exists that asbestos containing materials are present onsite. The friable spray-on fireproofing, acoustical ceiling tiles, plasters and textured ceiling finishes are suspected to contain asbestos. In addition, the non-friable resilient floor finish assemblies, wallboard assemblies, plasters, built-up roofing materials, caulking, and mastics may contain asbestos. Of note, it is possible that other suspect ACM exists in inaccessible locations such as behind walls, above ceilings, and beneath visible flooring. Since these materials were observed to be in good condition, no further action is recommended at this time other than maintaining same in good condition under an Asbestos Operations and Maintenance (O&M) Program. All activities involving ACM should be conducted in accordance with governmental regulations.

7.16 Lead-in-Drinking Water

Based on our conversations with utility personnel, the water at the Subject is not expected to contain elevated levels of lead.

7.17 Radon

According to the *Table Version of EPA Radon Zones by County* list maintained by the USEPA, radon concentrations in Los Angeles County average 0.71 picocuries per liter (pCi/L), which is below the 4.0 pCi/L action level established by the USEPA and places the Subject in an EPA Radon Zone 3. Based solely on this data, it is unlikely that radon represents an environmental concern at this time.

7.18 Lead-Based Paint (LBP)

Based upon the age of the structure, the use of LBP is suspected. Painted surfaces observed by CBRE were generally in good condition with no evidence of pervasive peeling or flaking. Based on the conditions observed no further action appears warranted at this time.

8.0 INTERVIEWS

8.1 Questionnaires

CBRE sent a Pre-Survey Questionnaire and an AAI User Questionnaire to the site contact and the User, respectively. The purpose of these questionnaires was to disclose any previous or existing hazardous waste or toxic material conditions, which may not have been apparent at the time of our site reconnaissance and to satisfy the User interview all appropriate inquiry requirements.

As of this writing, neither the site contact nor the User have returned the completed questionnaires.

8.2 User

8.2.1 Title Records

A copy of the Subject's Chain-of-Title has not been provided to CBRE for review.

8.2.2 Environmental Clean Up Liens and Activity and Use Limitations (AULs)

The User has not returned the AAI User Questionnaire.

8.2.3 Specialized Knowledge

The User has not returned the AAI User Questionnaire.

8.2.4 Relationship of Purchase Price to Fair Market Value Due to Contamination in Connection with the Subject

The User has not returned the AAI User Questionnaire.

8.2.5 Common Knowledge or Reasonably Ascertainable Information

The User has not returned the AAI User Questionnaire.

8.2.6 Purpose for Conducting the Phase I Environmental Site Assessment

The User has not returned the AAI User Questionnaire.

8.2.7 Proceedings Involving the Property

The User has not returned the AAI User Questionnaire.

8.3 Key Site Manager

8.3.1 Historic Site Use

Mr. Jonathan Ayson, the Site Contact and Building Engineer, who has been involved with the Subject for the past 16 years, did not know of the previous history of the Subject.

8.3.2 Proceedings Involving the Property

Mr. Ayson had no knowledge of pending, threatened, or past litigation, administrative proceedings, or notices from governmental agencies regarding violations of environmental laws regarding hazardous substances or petroleum products involving the Subject.

8.4 Occupants

Other than Mr. Ayson and Dr. Yoo, CBRE did not interview any other occupants.

8.5 Past Owners

CBRE was unable to locate the Subject's former owner.

8.6 Local Regulatory Agency Interviews and/or File Reviews

Fire Department

CBRE has sent a request to the Los Angeles Fire Department for environmental information pertaining to the Subject property. As of this writing, the Fire Department has not responded to our request. Should receipt of a response from the Fire Department change the conclusions of this report, the Client will be notified in writing by CBRE.

Health Department

CBRE has sent a request to the Los Angeles County Environmental Programs Division for environmental information pertaining to the Subject property. As of this writing, the Environmental Programs Division has not responded to our request. Should receipt of a response from the Health Department change the conclusions of this report, the Client will be notified in writing by CBRE.

Tax Assessor

According to the tax assessor records reviewed, the Subject building was constructed in 1961 on a 3.9-acre parcel. The building has all public utilities.

Building Department

CBRE reviewed building permits and records for the Subject at the City of Los Angeles Building Department. According to these records the on-site office building located at the subject property was developed by 1961. The subject building was originally constructed for a high-rise office building with associated two level parking structure. The earliest permit reviewed for the Subject was grading permit/foundation excavation report from April 1959. The earliest certificate of occupancy reviewed was dated April 1962 for an office building and restaurant.

California Division of Oil, Gas and Geothermal Resources Records

CBRE reviewed California Division of Oil, Gas and Geothermal Resources (DOGGR) maps in an attempt to determine if any oil production wells are or have historically been located on the Subject. From review of DOGGR maps, it does not appear that any oil wells have been located on or adjacent to the Subject property.

9.0 VAPOR ENCROACHMENT SCREENING

CBRE conducted a "Tier I" (non-intrusive) Vapor Encroachment Screening (VES) on the Subject in accordance with the methodology set forth in ASTM E 2600-15 "*Standard Guide for Vapor Encroachment Screening on Property Involved in Real Estate Transactions*". During the VES, the Area of Concern (AOC) was minimized using the methodology taught in the ASTM Screening for Vapor Encroachment onto Property Involved in Real Estate Transactions Training Course. The purpose of the Tier I VES is to conduct an initial screen to identify, to the extent feasible, the potential for a vapor encroachment condition (VEC) in connection with the Subject with respect to chemicals of concern that may migrate as vapors into the vadose zone of the Subject as a result of contaminated soil and/or groundwater on or near the Subject.

This VES utilized readily available data sources previously discussed in this Phase I ESA to include the type of soils, geology and groundwater characteristics of the Subject area (refer to Section 4.3) as well as known or potentially contaminated sites as identified on Federal, State, tribal and local databases. CBRE also utilized previously discussed standard historical sources of information to identify potential historical sources of contamination on the Subject and surrounding properties which may be indicative of a VEC. This data collection and analysis was coupled with our site reconnaissance of the Subject and surrounding properties. Based upon the results of our data collection, reconnaissance and analysis, a summary of our Tier I VES findings is presented in the table below:

Potential for Vapor Encroachment to Impact the Subject	
Area of Concern	Conclusion
Subject Operations or Existing Conditions	None identified (Refer to Sections 4.0 Site Description and 7.0 Site Reconnaissance)
Historical Uses of the Subject Property	Former on-site gasoline service stations identified (Refer to Section 5.0 Historical Use), but not of concern.
Adjoining Property Operations or Existing Conditions	None identified (Refer to Section 4.2 Surrounding Land Use)
Historical Uses of Adjoining Properties or Nearby Properties	None identified (Refer to Section 5.0 Historical Use)
Regulatory Review of sites identified on Federal, State, tribal and Local Environmental Databases which were located in Approximate Minimum Search Distance (AMSD)	Several Identified (Detailed within Section 6.0 Regulatory Review), but none of concern.

As previously discussed in Sections 5.1 and 6.3, historical gasoline stations have operated onsite. However based on the duration since use, excavations associated with the construction of the on-site office building that includes a basement level, and that the Subject was not listed on any regulatory database indicating a spill or release to the subsurface, a VEC is unlikely and no further investigation appears warranted.

In addition, several impacted properties were identified in CBRE's regulatory database review. However, based upon hydrogeology, groundwater flow direction and the furthest known extents of the contamination, none of these properties are suspected of having petroleum or chemical contaminant plumes that would be identified as a VEC and as such, a VEC does not exist.

10.0 FINDINGS, CONCLUSIONS AND RECOMMENDATIONS

CBRE has performed a Phase I Environmental Site Assessment in conformance with the scope and limitations of ASTM Standard Practice E1527-13 of the property located at 3600 Wilshire Boulevard, Los Angeles, California. Any exceptions to, or deletions from, the standard practice are described within Section 2.0 of this report.

This assessment has revealed no evidence of recognized environmental conditions (RECs) in connection with the Subject; however, the following business environmental risks (BERs) were identified which warrant mention:

Hazardous Materials Management

During the recent site assessment, CBRE noted the following de minimis hazardous material-related items in need of repair and/or clean-up:

- There are two above-grade hydraulic dock levelers located at the Subject's loading dock on the eastern side of the office building. Inasmuch as the lifts were likely installed prior to the 1979 ban on the manufacturing of PCBs, the hydraulic fluid may contain Polychlorinated Biphenyls (PCBs). According to Subject Building Engineer Mr. Ayson, there has been a leak associated with the dock levelers for the last two years and he has not been successful in finding a vendor to service the levelers. Mr. Ayson indicated that the dock levelers are original to the building and that he believes that PCBs are not contained within the hydraulic oils. As a best management practice, and to prevent further release of hydraulic fluid, the dock levelers should be repaired.

- An area of coolant leakage from the gasoline emergency generator was observed on the concrete ground surface adjacent to the southwest of the generator. CBRE recommends that the source of leakage be repaired and that the coolant leakage be cleaned up.

- A chemical storage area in the western portion of the 23rd floor contained a heavily stained plastic drum of sulfuric acid with evidence of corrosion on the drum and leakage onto the concrete floor beneath. Of note, floor drains were not observed in the vicinity of the chemical storage areas. Building Engineer Mr. Ayson indicated the drum of sulfuric acid is no longer in use. CBRE recommends that the housekeeping in the chemical storage areas be improved, including the removal of all chemicals and associated containers that are no longer in use and that the area of sulfuric acid leakage be cleaned up.

Asbestos-Containing Material (ACM)

Based on the age of the Subject, a potential exists that asbestos containing materials are present onsite. The friable spray-on fireproofing, acoustical ceiling tiles, plasters and textured ceiling finishes are suspected to contain asbestos. In addition, the non-friable resilient floor finish assemblies, wallboard assemblies, plasters, built-up roofing materials, caulking, and mastics may contain asbestos. Of note, it is possible that other suspect ACM exists in inaccessible locations such as behind walls, above ceilings, and beneath visible flooring. Since these materials were observed to be in good condition, no further action is recommended at this time other than maintaining same in good condition under an Asbestos Operations and Maintenance (O&M) Program. All activities involving ACM should be conducted in accordance with governmental regulations.

11.0 LIMITING CONDITIONS

11.1 This report has been prepared in compliance with the ASTM standard entitled "Standard Practice for Environmental Site Assessments: Phase I Environmental Site Assessment Process" E1527-13.

11.2 The observations described in this report were made under the conditions stated herein. The conclusions presented in the report were based solely upon the services described therein, and not on scientific tasks or procedures beyond the scope of described services within the constraints imposed by the client. The work described in this report was carried out in accordance with the Terms and Conditions of the contract.

11.3 In preparing this report, CBRE has relied on certain information provided by federal, state, and local officials and other parties referenced therein, and on information contained in the files of governmental agencies, that were readily available to CBRE at the time of this assessment. Although there may have been some degree of overlap in the information provided by these various sources, CBRE did not attempt to independently verify the accuracy or completeness of all information reviewed or received during the course of this site assessment. Observations were made of the site and of the structures on the site as indicated in this report. Where access to portions of the site or to structures on the site was unavailable or limited, CBRE renders no opinion as to the presence of direct or indirect evidence relating to petroleum substances, hazardous substances, or both, in that portion of the site and structure. In addition, CBRE renders no opinion as to the presence of indirect evidence relating to hazardous material or oil, where direct observation of the ground surface, interior walls, floors, ceiling or a structure is obstructed by objects or materials, including snow, covering on or over these surfaces.

11.4 As part of this assessment, CBRE submitted requests for information via the Freedom of Information Act (FOIA) to various governmental agencies. As of the preparation of this report these requests may not have been fulfilled. The conclusions of this report are subject to change upon receipt of a response from these FOIA requests.

11.5 CBRE does not represent that the site referred to herein contains no petroleum or hazardous or toxic substances or other conditions beyond those observed by CBRE during the site walkthrough.

11.6 CBRE has produced this document under an agreement between CBRE and Jamison Services, Inc.. All terms and conditions of that agreement are included within this document by reference. Any reliance upon this document, or upon CBRE's performance of services in preparing this document, is conditioned upon the relying party's acceptance and acknowledgement of the limitations, qualifications, terms, conditions and indemnities set forth in that agreement, and property ownership/management disclosure limitations, if any. It is not to be relied upon by any party other than Jamison Services, Inc. nor used for any purpose other than that specifically stated in our Agreement or within this Report's Introduction section without CBRE's advance and express written consent. The Phase I report is only valid if completed within 180 days of an acquisition or the transaction necessitating the report.

11.7 TIME LIMITATION TO ENACT CLAIM AGAINST CBRE If in the opinion of the client, or any third party claiming reliance on CBRE's report or services, that CBRE was negligent or in breach of contract, such aforementioned parties shall have one year from the date of CBRE's site visit to make a claim.

11.8 Unless specifically identified within Section 2, Chinese drywall, indoor air quality and any other non-ASTM scope issues as identified in ASTM E1527-13, Section 13.1.5, are excluded from the scope of this assessment.

1. North Elevation of Subject Building

2. South Elevation of Subject Building

3. East Elevation of Subject Building

4. West Elevation of Subject Building

5. Commercial Retail Spaces, Northwest Portion of Subject

6. Commercial Retail Spaces, Northeast Portion of Subject

7. North Entrance of Subject

8. South Entrance of Subject

9. Drop-off Only Dry Cleaners and Other Retail Units

10. Dental Office X-Ray Photo Chemicals

11. 27,000-Gallon Fire Suppression Water Tank

12. Interior Drum Storage

13. Diesel Generator on 23rd Floor

14. 55-Gallon Diesel Generator Drum

15. Gasoline Generator on Ground Level of Parking Structure

16. Gasoline Generator Tank

17. Gasoline Generator Coolant Leak

18. Close View of Gasoline Generator Coolant Leak

19. HVAC Equipment, Diesel Emergency Generator, and Electrical Transformers on 23rd Floor

20. Electrical Transformers on 23rd Floor

21. Chemical Storage Area on 23rd Floor

22. 23rd Floor Chemical Storage Area Within Secondary Containment with Staining and Corroded Sulfuric Acid Drum

23. Additional Chemical Storage Area on 23rd Floor

24. Maintenance Shop on 23rd Floor

25. Typical Spray-on Fireproofing

26. Typical Corridor

27. Typical Elevator Lobby

28. Elevator Equipment Room

29. Ground Level Parking Entrance

30. Typical Ground Level Parking

31. Typical Second Level Parking

32. Second Level Parking Structure Ramp

33. Auto Rental Car Wash Area



34. Auto Rental Car Wash Shed

35. Subject Restaurant Grease Disposal Drums

36. Subject Loading Dock and Dumpster Area

37. Surrounding Properties to the North

38. Surrounding Properties to the South

39. Surrounding Properties to the East

40. Surrounding Properties to the West

41. Surrounding Properties to the Northeast

42. Surrounding Properties to the Northwest

43. Surrounding Properties to the Southeast

44. Surrounding Properties to the Southwest

PROPERTY CONDITION & ENVIRONMENTAL
DUE-DILIGENCE
55 West Red Oak Lane
White Plains, New York 10604
914.694.1900 (tel)
914.694.8549 (fax)

Phase I Environmental Site Assessment
Pre-Survey Questionnaire

Someone familiar with the site should complete this questionnaire prior to our site visit. For those questions that are not applicable, please respond "N/A", and "U/K" for those questions in which the answer is not known. If you have any questions about how to answer any of the questions, please call IVI. If additional pages for responses are necessary, please attach hereto and reference it to the appropriate question number. Upon completing this form, please email back to the sender. This document and your written response will be included as an exhibit in the final report.

Subject Name: Nara Financial Center

Project Manager: Jeff Randle

Street: 3600 Wilshire Boulevard

IVI Project No.: PC60828255

City/State: Los Angeles , California

Date: August 30, 2016

Key Site Contact:
Telephone:
Fax:

A. GENERAL

PREPARER

1. Name, title and telephone number of person completing this questionnaire:

_____
Name

_____
Title

_____
Signature

_____
Telephone Number

2. How long has the preparer been familiar with the site or facility?
If less than five years, who held the position prior?

3. Property Owner/Occupant Information

_____
Owner's Name

_____
Owner's Address

_____
Occupant's Name

_____
Occupant's Address

VALUATION REDUCTION

Was/is the purchase price of the Subject property significantly less than the purchase price of comparable properties due to environmental conditions? Yes ☐ No ☐ U/K ☐

If yes, please explain below.

B. Property Description

1. Land

a. Size of Parcel? _____ Acres

b. Shape of Parcel? ☐ Rectangular ☐ Irregular ☐ Other

c. Are there any surface waters or wetlands on the site? Yes ☐ No ☐ U/K ☐

d. Is there a well on the site? Yes ☐ No ☐ U/K ☐

If so, what type of well is it?:

Drinking Water ☐
Irrigation ☐
Monitoring ☐
Dry Well ☐

Have contaminants in excess of governmental

guidelines been identified in the water? Yes ☐ No ☐

e. Was or is there a septic system on the property? Yes ☐ No ☐ U/K ☐

If so, is the septic system currently in use? Yes ☐ No ☐

f. Has fill been imported onto the Subject? Yes ☐ No ☐ U/K ☐

g. Are there currently or has there previously been waste treatment or disposal pits, ponds, or lagoons on the site? Yes ☐ No ☐ U/K ☐

h. Where is the site's stormwater discharged to? _____

B. PROPERTY DESCRIPTION – continued

2. **Site Improvements** This includes all buildings ¨ N/A

a. Describe the size (square foot) of the existing building(s).

b. How old is the building(s)?

c. Describe the heating and cooling system.

d. Who provides the following utilities?

Water: _____

Sanitary Sewer: _____

Storm Drainage: _____

Natural Gas: _____

Electric: _____

e. Are there any floor drains on the site? Yes ☐ No ☐ U/K ☐

If so, where do they discharge to?

3. **Site History**

a. Were there any buildings or other improvements on the property prior to the existing improvements? Yes ☐ No ☐ U/K ☐

If so, what were they?

b. Is or has the property been used for industrial or agricultural purposes, or as a gasoline station, auto repair, dry cleaner, junkyard, or landfill? Yes ☐ No ☐ U/K ☐

If so, please describe.

B. PROPERTY DESCRIPTION – continued

4. Site Operations

To the best of your knowledge, do any of the following operations take place on the Subject or have ever taken place on the Subject:

☐	Dry Cleaning:	Yes ☐	No ☐
☐	Battery Storage/Sales:	Yes ☐	No ☐
☐	Paint Storage/Sales:	Yes ☐	No ☐
☐	Petroleum Storage/Sales:	Yes ☐	No ☐
☐	Photo or X-Ray Finishing:	Yes ☐	No ☐
☐	Electronic Equipment Assembly or Manufacturing:	Yes ☐	No ☐
☐	Solvent Storage or Sales:	Yes ☐	No ☐
☐	Chemical Manufacturing/Sales:	Yes ☐	No ☐
☐	Automobile Storage, Repair, or Disposal:	Yes ☐	No ☐
☐	Agriculture:	Yes ☐	No ☐
☐	Medical or Dental Offices:	Yes ☐	No ☐

5. Previous Studies/Documentation

a. Do you have any knowledge of previously prepared Environmental Site Assessment Reports, asbestos surveys, lead-based paint studies or testing (soil, groundwater, tank tightness testing, lead-based paint testing, asbestos testing, indoor air quality, mold (bacteria and fungi testing), etc.) conducted on the site? If so, please either provide copies of the reports or list the title, date, preparer and recipient of such report(s) below:

o I have no knowledge of any environmental related studies or reports prepared on the Subject.

b. Are you in possession of a title report, site drawings, building drawings and specifications and/or a survey for the site? Yes ☐ No ☐

If so, please provide copies of same.

Please provide all available environmental information from yours or your Client's records including, but not limited to, documentation in connection with any pending or threatened public or private proceedings or litigation with respect to environmental liability, environmental permits and permit applications, underground and above ground tank registration and information (including removal and testing of such tanks), environmental reports, asbestos, lead-based paint or indoor air quality studies, spill information and compliance information and programs.

C. SURROUNDING PROPERTIES

1. Has any adjoining properties been used for industrial purposes, or as a gasoline station, auto repair shop, junkyard, dry cleaner or landfill? Yes ☐ No ☐ U/K ☐

If so, please explain.

2. Are you aware of any contamination conditions on adjoining or nearby properties? Yes ☐ No ☐ U/K ☐

3. Are there any open surface waters or wetlands adjacent to the site? Yes ☐ No ☐ U/K ☐

4. Are you aware of any active or former waste treatment or disposal pits, ponds, or lagoons on adjacent or nearby sites? Yes ☐ No ☐ U/K ☐

5. Is any neighboring property engaged in the storing, transporting or disposal of hazardous waste, or chemicals? Yes ☐ No ☐ U/K ☐

D. REGULATORY

1. Are you aware of any pending, threatened, or past litigation relevant to harardouse substances or petroleum products in, on, or from the property? Yes ☐ No ☐ U/K ☐

   If so, please explain.

2. Are you aware of any pending, threatened, or past administrative proceedings relevant to hazardous substances or petroleum products in, on, or from the property? Yes ☐ No ☐ U/K ☐

If so, please state the circumstances.

3. Are you aware of any notices from any governmental entity regarding any possible violation of environmental laws or possible liability relating to hazardous substances or petroleum products? Yes ☐ No ☐ U/K ☐

   If so, please explain.

E. ASBESTOS

1. Do you have knowledge of any materials or substances on the site that are known or suspected to contain asbestos? Yes ☐ No ☐ U/K ☐

   If so, what materials and where are they located?

E. ASBESTOS – continued

2. Has an inspection for asbestos ever been conducted on the Subject? Yes ☐ No ☐ U/K ☐

3. Has asbestos been removed from the Subject? Yes ☐ No ☐ U/K ☐

4. Does the building have:

- Spray-on or troweled-on fireproofing, insulation or finishes? Yes ☐ No ☐ U/K ☐
- Insulation on piping, boilers, tanks, chillers, or other mechanical equipment? Yes ☐ No ☐ U/K ☐
- Transite used in cooling towers, exterior walls, ceilings fascia panels, etc.? Yes ☐ No ☐ U/K ☐
- Resilient floor tile? Yes ☐ No ☐ U/K ☐
- Suspended acoustical ceiling tiles? Yes ☐ No ☐ U/K ☐
- A built-up or rolled roofing system? Yes ☐ No ☐ U/K ☐

F. PCBs

1. Are there any on-site electrical transformers? Yes ☐ No ☐ U/K ☐

If so, do any of the transformers contain PCBs? Yes ☐ No ☐ U/K ☐

Who owns the transformers and where are they located?

2. Did any on-site transformers formerly contain PCBs, but later had the dielectric fluid replaced? Yes ☐ No ☐ U/K ☐

3. Is there any hydraulic equipment such as elevators or automotive lifts on-site? Yes ☐ No ☐ U/K ☐

If so, who services the equipment?

Are you aware of any hydraulic fluid leaks or evidence of leakage such as unexplained fluid loss in connection with the hydraulic equipment? Yes ☐ No ☐ U/K ☐

F. Storage Tanks

1. Are there any (active or inactive) Underground Storage Tanks (UST) or Aboveground Storage Tanks (AST) on the site? Yes ☐ No ☐ U/K ☐

If so, please fill out the following schedule:

Active or Inactive Tanks

Location of Tank	Size of Tank (Gallons)	AST or UST	Tank Contents	Age of Tank (Years)	Does the Tank Have Corrosion Protection? (Yes/No)	Does the Tank Have Leak Detection? (Yes/No)	Is the Tank In-Use? (Yes/No)

Have any of the tanks been tightness tested? Yes ☐ No ☐ U/K ☐

1. Do you have any knowledge of tanks that were either removed or closed in-place at the site? Yes ☐ No ☐ U/K ☐

If so, please fill out the following schedule:

Tanks Removed or Closed In-Place

Location of Former Tank	Size of Tank (Gallons)	AST or UST	Tank Contents	Tank Removal Company	Year Tank Was Removed

H. LEAD

1. Are you aware of any lead-based paint (LBP) applications on the site? Yes ☐ No ☐ U/K ☐
2. Has LBP testing been conducted? Yes ☐ No ☐ U/K ☐
3. Have there been any reported incidences of children with elevated blood lead levels residing at the site? Yes ☐ No ☐ U/K ☐
4. Are there any children younger than 7 years old residing at the site or frequenting the site on a daily basis? Yes ☐ No ☐ U/K ☐
5. Have any LBP abatements been conducted? Yes ☐ No ☐ U/K ☐
6. Has the water been tested for lead? Yes ☐ No ☐ U/K ☐

   If so, please provide a copy of the results

I. HAZARDOUS MATERIALS

1. Are hazardous materials or chemicals stored or used on-site? Yes ☐ No ☐ U/K ☐

   If so, please fill out the following schedule (attach separate page if more room is required):

Schedule of Hazardous or Toxic Substances Stored On-Site

Material Type	Quantity (Gallons)	Location

2. Are there any hazardous or medical waste or fluids generated or used that employ an outside service for their periodic supply and removal? Yes ☐ No ☐ U/K ☐

   If so, please provide the name, address, & telephone number of the disposal company and the facility generating the waste.

J. INDOOR AIR QUALITY

1. Have strong mold odors and/or mold staining been observed onsite? Yes ☐ No ☐ U/K ☐
2. Has there been any employee or tenant reports of symptoms consistent with mold contamination or other indoor air quality concerns? Yes ☐ No ☐ U/K ☐
3. Are you aware of elevated radon gas concentrations on-site? Yes ☐ No ☐ U/K ☐

K. AAI USER QUESTIONNAIRE

In order to qualify for one of the Landowner Liability Protections (LLPs) offered by the Small Business Liability Relief and Brownfield's Revitalization Act of 2001 (the "Brownfield's Amendments"), the user must conduct the following inquiries required by 40 CFR 312.25, 312.28, 312.29, 312.30 and 312.31. These inquiries must also be conducted by EPA Brownfield Assessment and Characterization grantees. The user should provide the following information to the environmental professional. Failure to conduct these inquiries could result in a determination that "all appropriate inquiries" is not complete.

1. Did a search of recorded land title records (or judicial records where

Appropriate, See Note 1 below) identify any environmental liens filed or recorded against the property under federal, tribal, state or local law? Yes ☐ No ☐ NA ☐

Note 1 – In certain jurisdictions, federal, tribal, state or local statutes, or regulations specify that environmental liens and Activity and Use Limitations (AULs) be filed in judicial records rather than in land title records. In such cases, judicial records must be searched for environmental liens and AULs.

2. Did a search of recorded land title records (or judicial records where appropriate, see Note 1 above) identify any AULs, such as engineering controls, land use restrictions or institutional controls that are in place at the property and/or have been filed or recorded against the property under federal, tribal, state or local law? Yes ☐ No ☐ NA ☐

3. Do you have any specialized knowledge or experience related to the property or nearby properties? For example, are you involved in the same line of business as the current or former occupants of the property or an adjoining property so that you would have specialized knowledge of the chemicals and processes used by this type of business? Yes ☐ No ☐ NA ☐

4. Does the purchase price paid for this property reasonably reflect the fair market value of the property? Yes ☐ No ☐ NA ☐

If you conclude that there is a difference, have you considered whether the lower purchase price is because contamination is known or believed to be present at the property? Yes ☐ No ☐ NA ☐

5. Are you aware of commonly known or reasonably ascertainable information about the properly that would help the environmental professional to identify conditions indicative of releases or threatened releases? For example:

(a.) Do you know the past uses of the property? Yes ☐ No ☐ NA ☐

(b.) Do you know of specific chemicals that are present or once were present at the property? Yes ☐ No ☐ NA ☐

(c.) Do you know of spills or other chemical releases that have taken place at the property? Yes ☐ No ☐ NA ☐

(d.) Do you know of any environmental cleanups that have taken place at the property? Yes ☐ No ☐ NA ☐

6. Based on your knowledge and experience related to the property are there any obvious indicators that point to the presence or likely presence of releases at the property? Yes ☐ No ☐ NA ☐

SITE PLAN

Nara Financial Center 3600 Wilshire Boulevard Los Angeles, California 90010	CBRE	Project No: PC60828255 Boundaries are approximate. Not to scale.

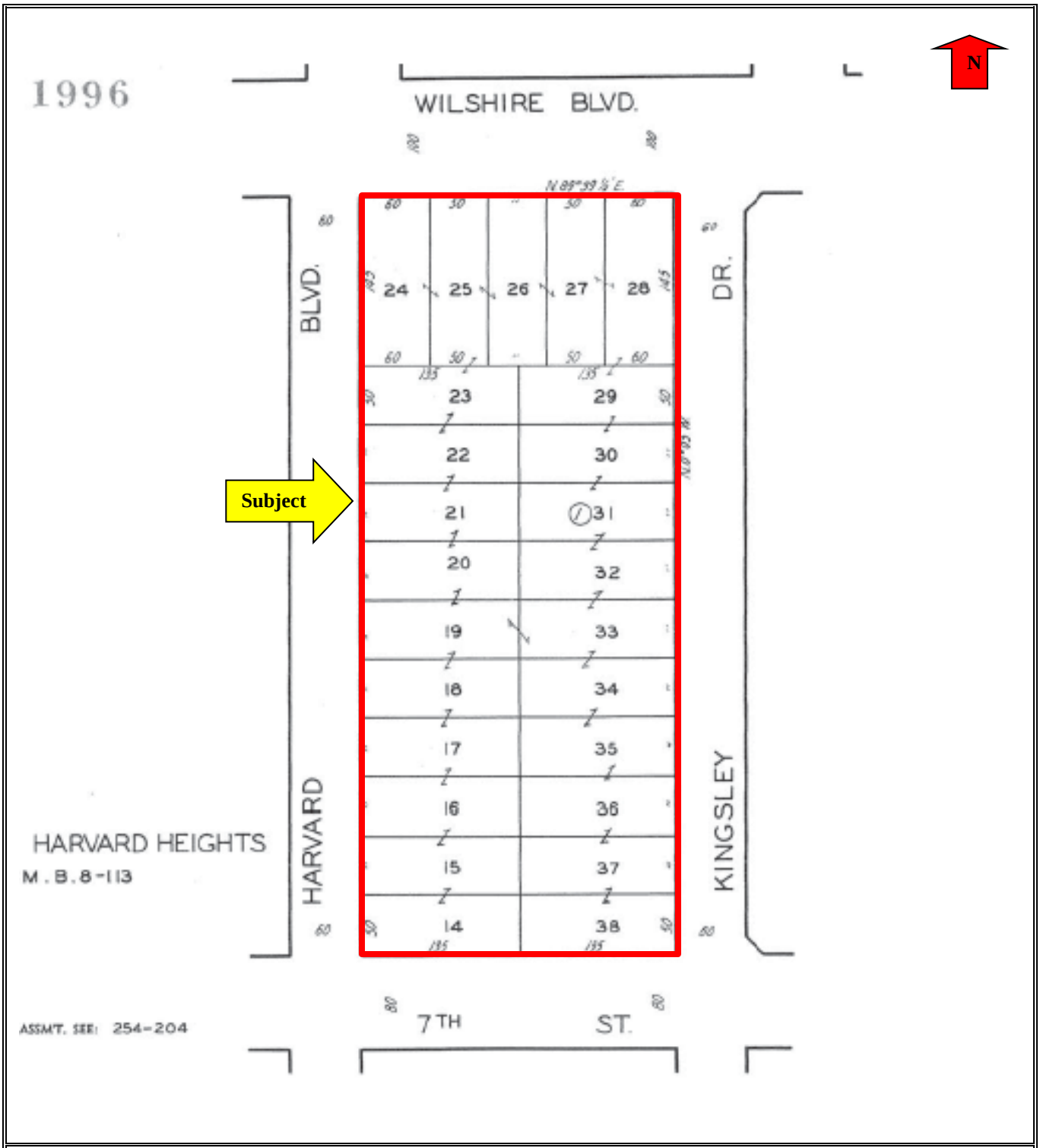

Tax Map

Source: Tax Assessor

Project Name: Nara Financial Center
Los Angeles, California
Project Number: PC60828255

CBRE

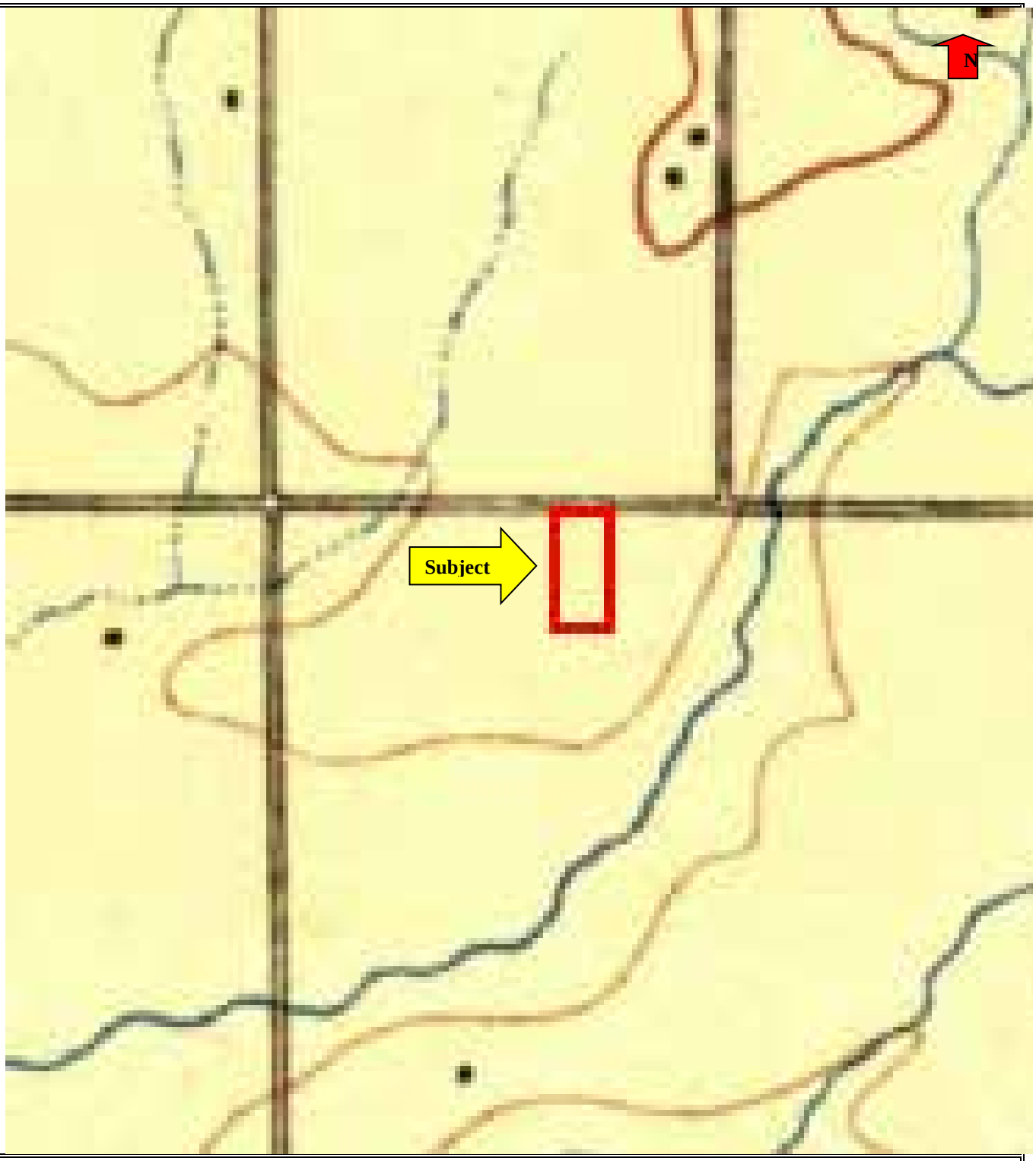

USGS Topographic Map

Source: USGS Quadrangle *Los Angeles, CA* 15-Minute Year: 1894	Project Name: Nara Financial Center Los Angeles, California Project Number: PC60828255

CBRE

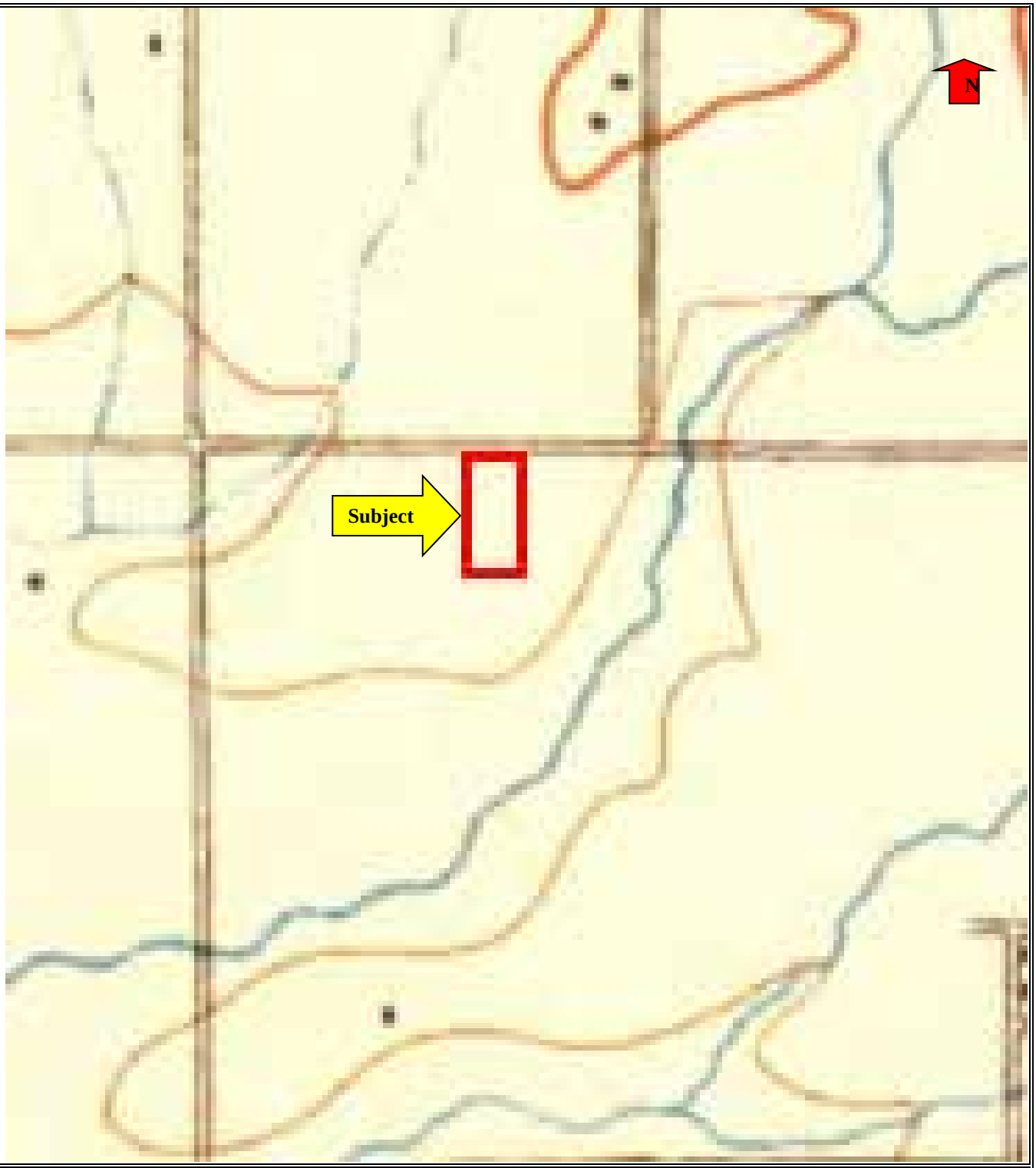

USGS Topographic Map

Source: USGS Quadrangle *Santa Monica, CA* 15-Minute Year: 1902	Project Name: Nara Financial Center Los Angeles, California Project Number: PC60828255

CBRE

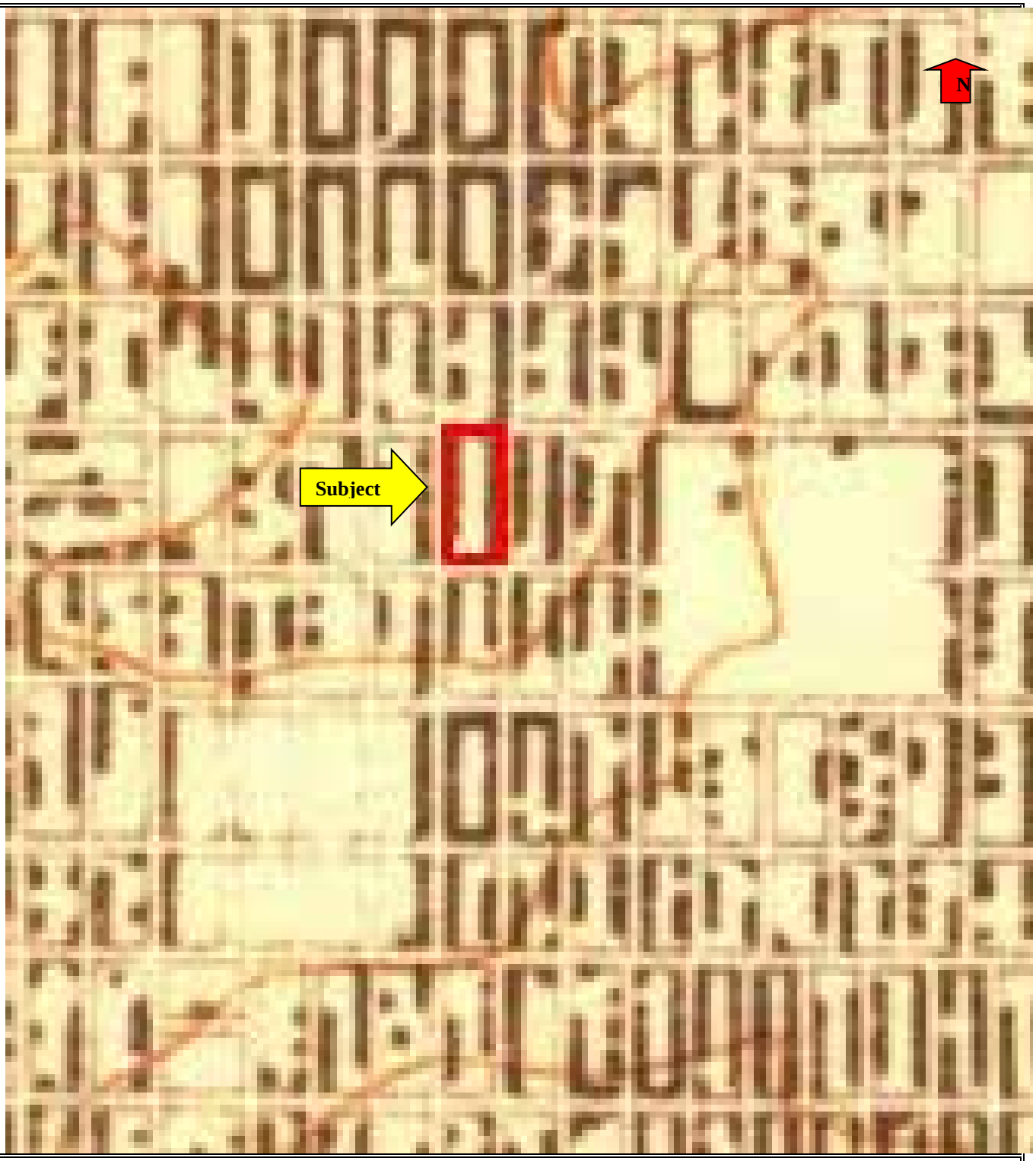

USGS Topographic Map

Source: USGS Quadrangle *Altadena, CA* 15-Minute Year: 1921	Project Name: Nara Financial Center Los Angeles, California Project Number: PC60828255

CBRE

USGS Topographic Map

Source: USGS Quadrangle *Altadena, CA* 15-Minute Year: 1926	Project Name: Nara Financial Center Los Angeles, California Project Number: PC60828255

CBRE

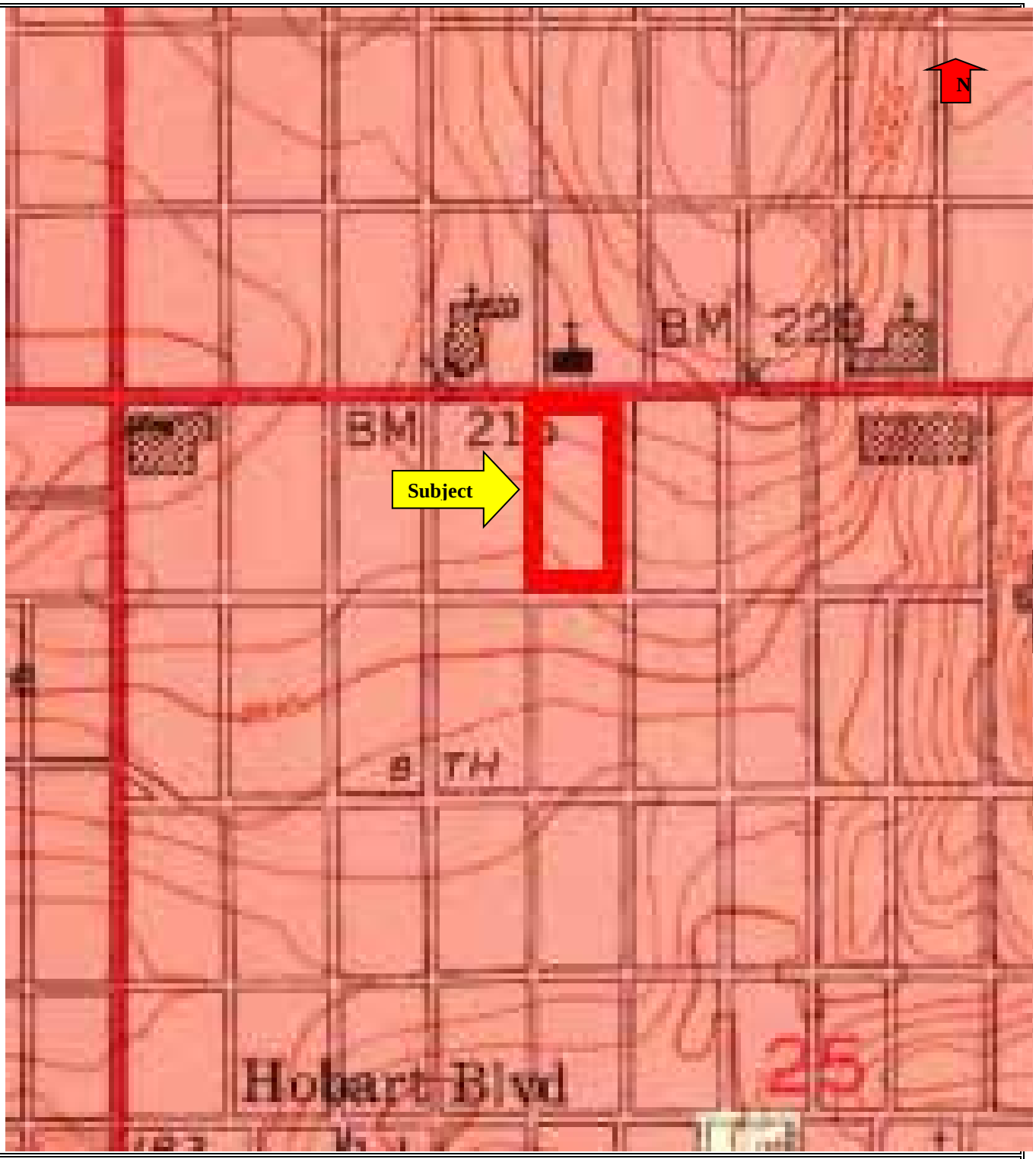

USGS Topographic Map

Source: USGS Quadrangle *Altadena, CA* 15-Minute Year Revised: 1953	Project Name: Nara Financial Center Los Angeles, California Project Number: PC60828255

CBRE

USGS Topographic Map

Source: 7.5' USGS Quadrangle *Pasadena, CA* 7.5-Minute Year Revised: 1966	Project Name: Nara Financial Center Los Angeles, California Project Number: PC60828255

CBRE

USGS Topographic Map

Source: 7.5' USGS Quadrangle *Hollywood, CA 7.5-Minute* Year Revised: 1972	Project Name: Nara Financial Center Los Angeles, California Project Number: PC60828255

CBRE

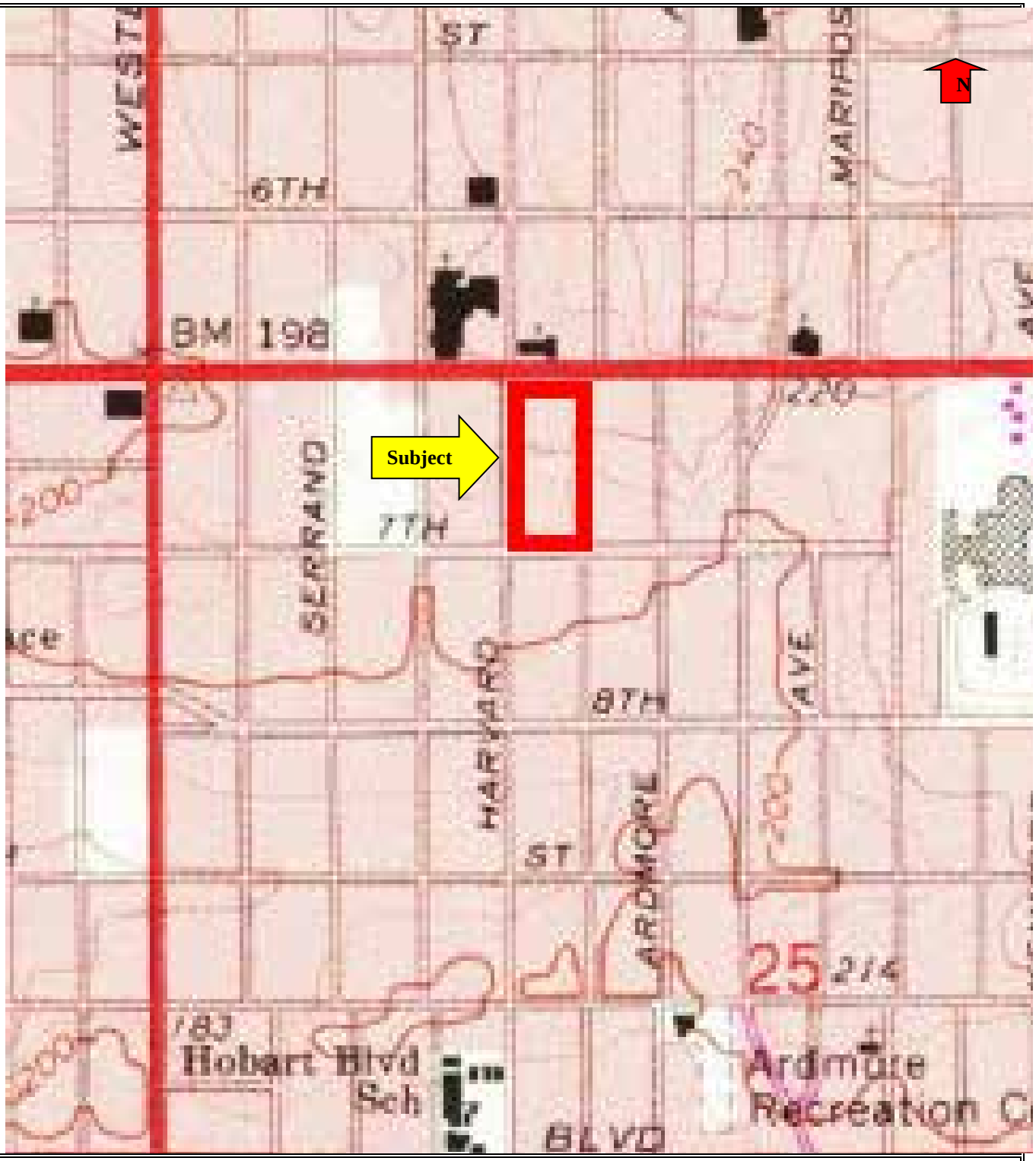

USGS Topographic Map

Source: 7.5' USGS Quadrangle *Hollywood, CA 7.5-Minute* Year Revised: 1981	Project Name: Nara Financial Center Los Angeles, California Project Number: PC60828255

CBRE

USGS Topographic Map

Source: 7.5' USGS Quadrangle *Hollywood, CA 7.5-Minute* Year Revised: 1991	Project Name: Nara Financial Center Los Angeles, California Project Number: PC60828255

CBRE

USGS Topographic Map

Source: 7.5' USGS Quadrangle *Pasadena, CA* 7.5-Minute Year Revised: 2012	Project Name: Nara Financial Center Los Angeles, California Project Number: PC60828255

CBRE

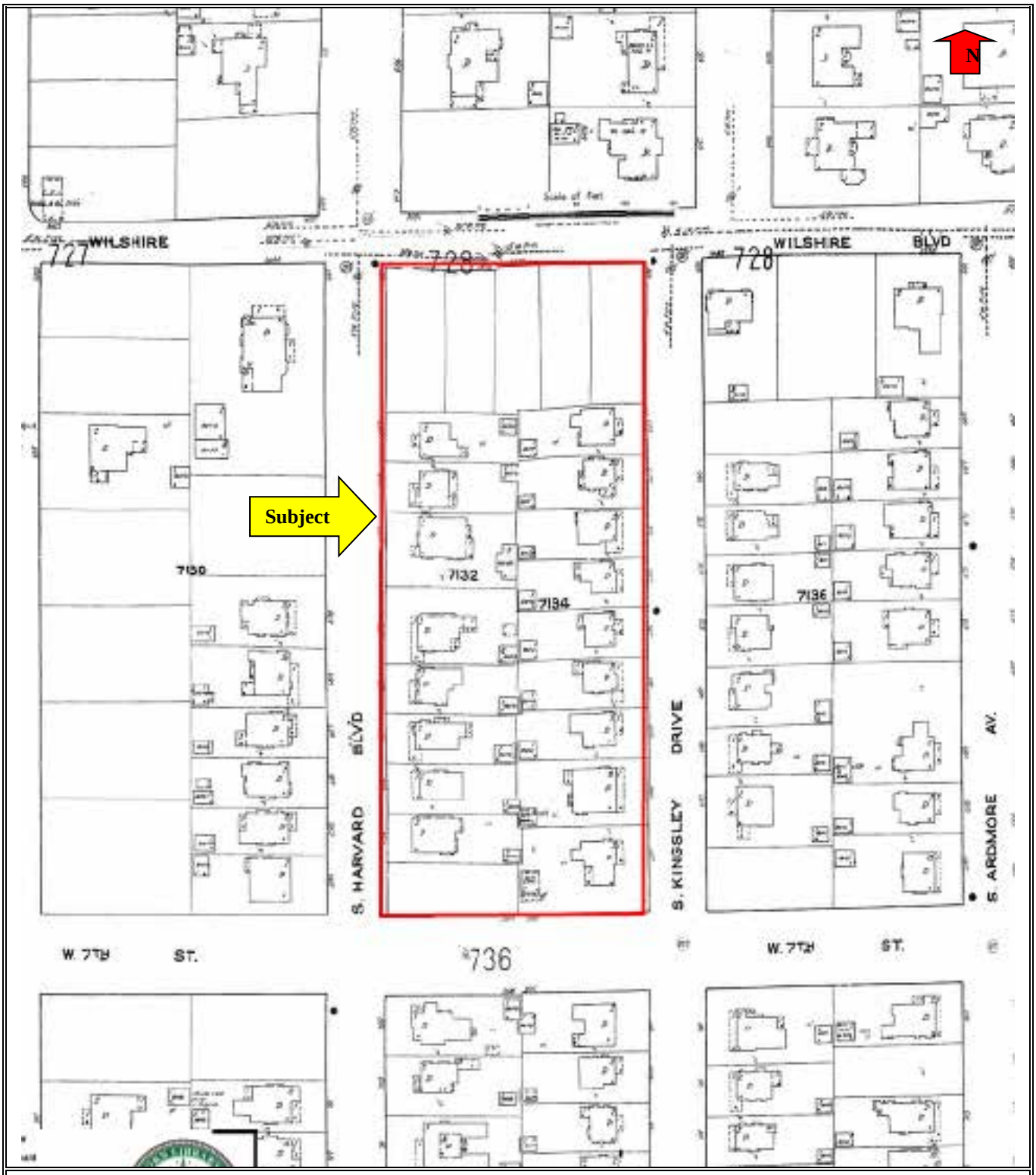

Sanborn Map

1921

Source: EDR	Project Name: Nara Financial Center Los Angeles, California Project Number: PC60828255

CBRE

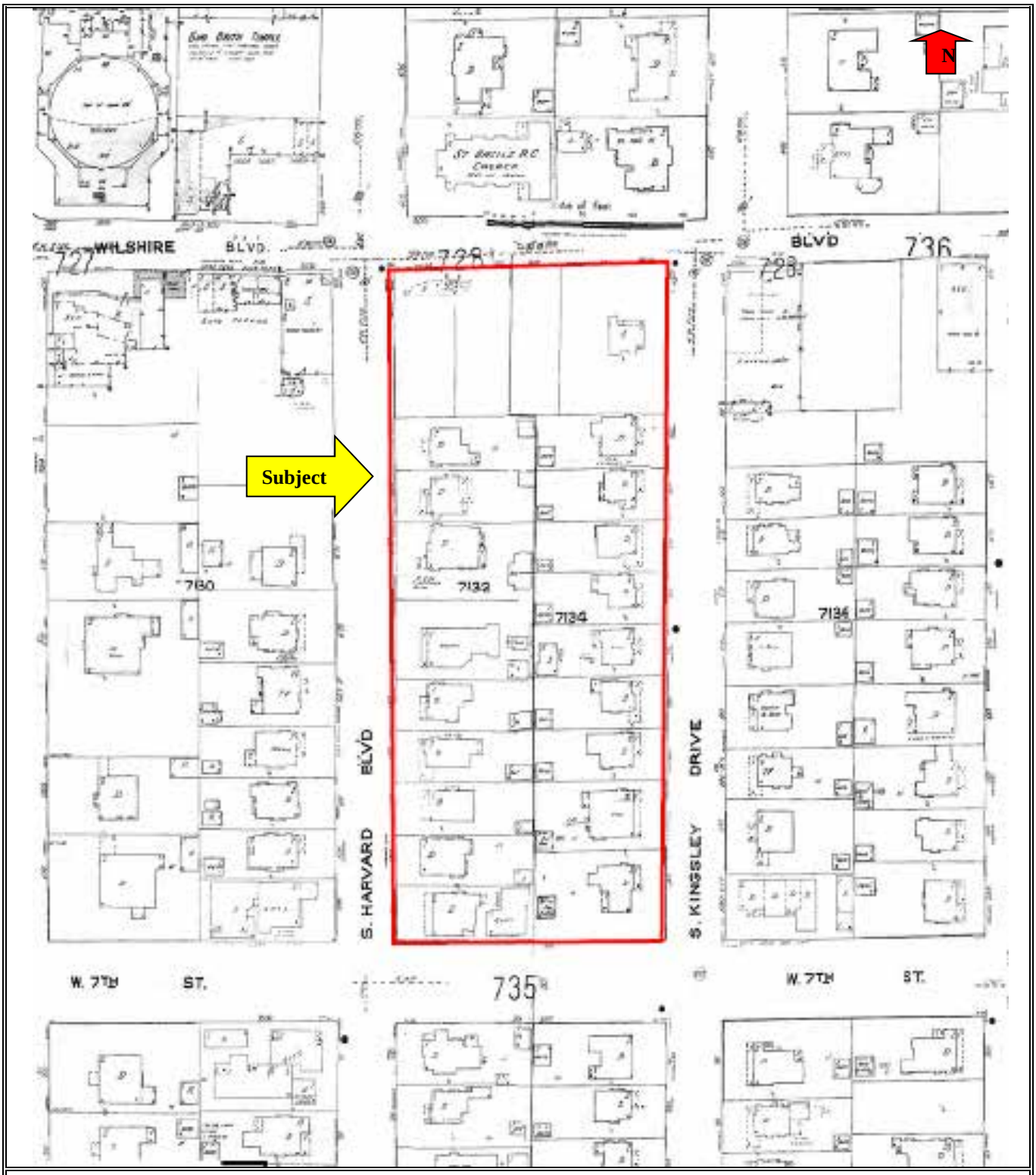

Sanborn Map

1950

Source: EDR	Project Name: Nara Financial Center Los Angeles, California Project Number: PC60828255

CBRE

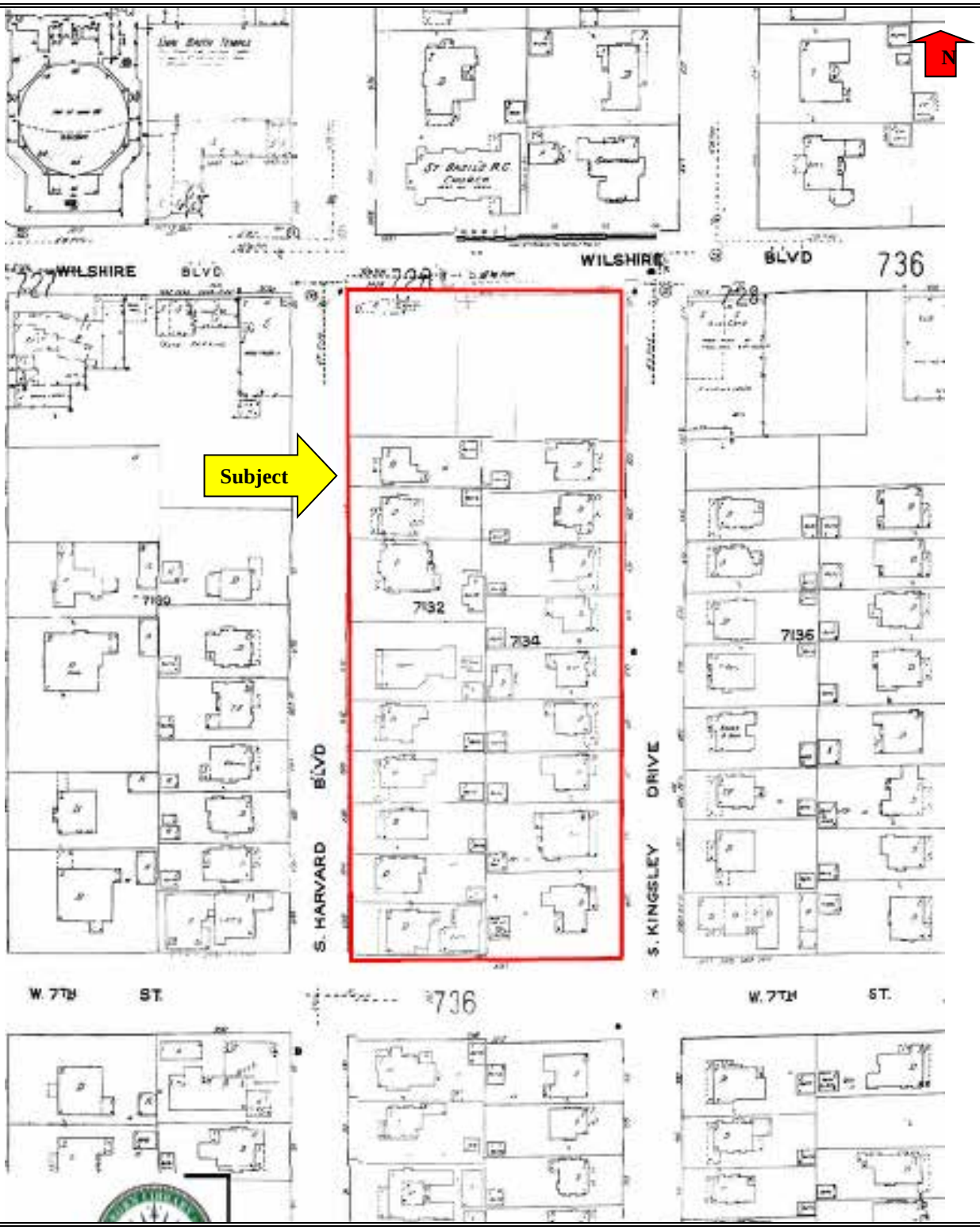

Sanborn Map

1954

Source: EDR	Project Name: Nara Financial Center Los Angeles, California Project Number: PC60828255

CBRE

Sanborn Map

1955

Source: EDR	Project Name: Nara Financial Center Los Angeles, California Project Number: PC60828255

CBRE

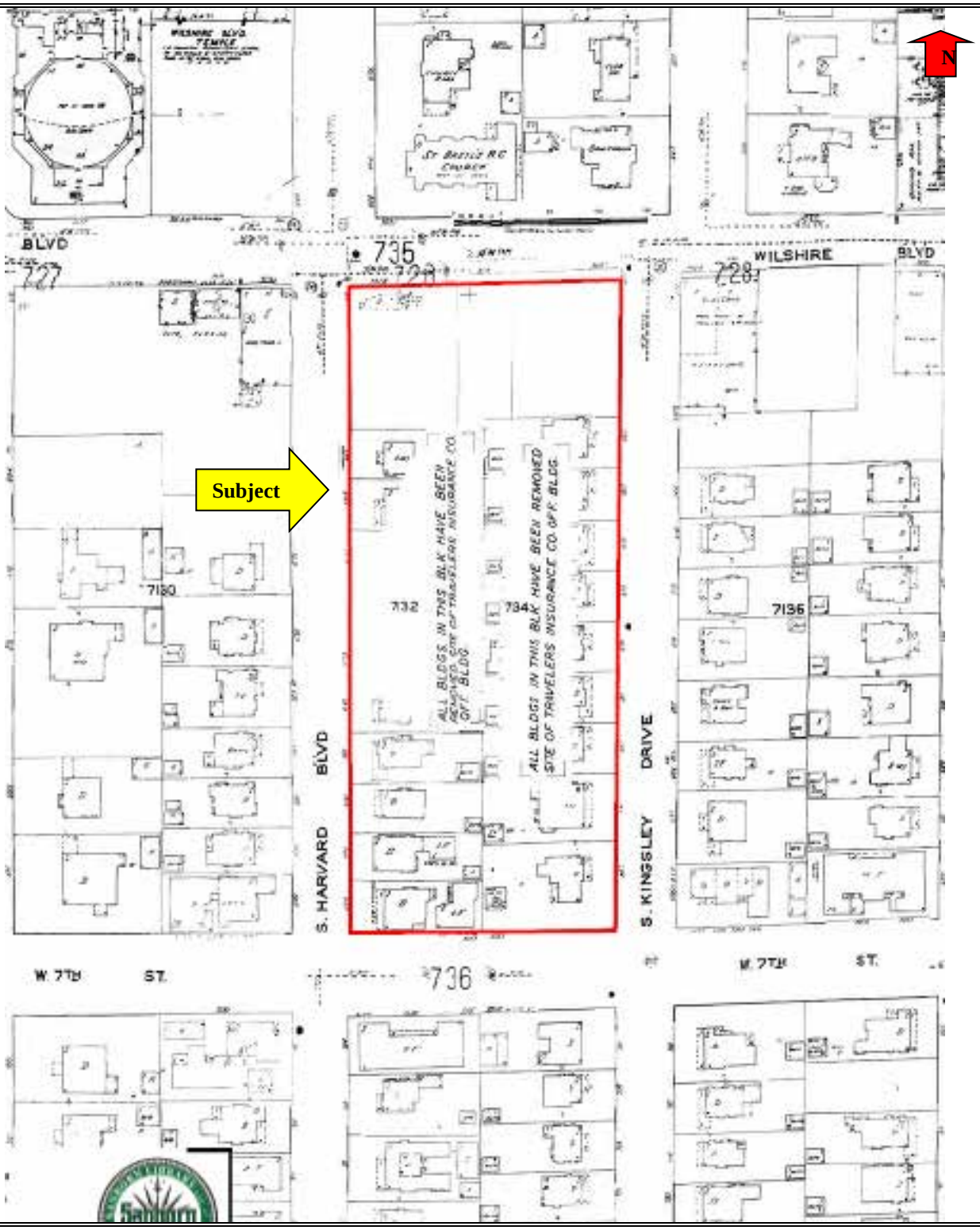

Sanborn Map

1961

Source: EDR	Project Name: Nara Financial Center Los Angeles, California Project Number: PC60828255

CBRE

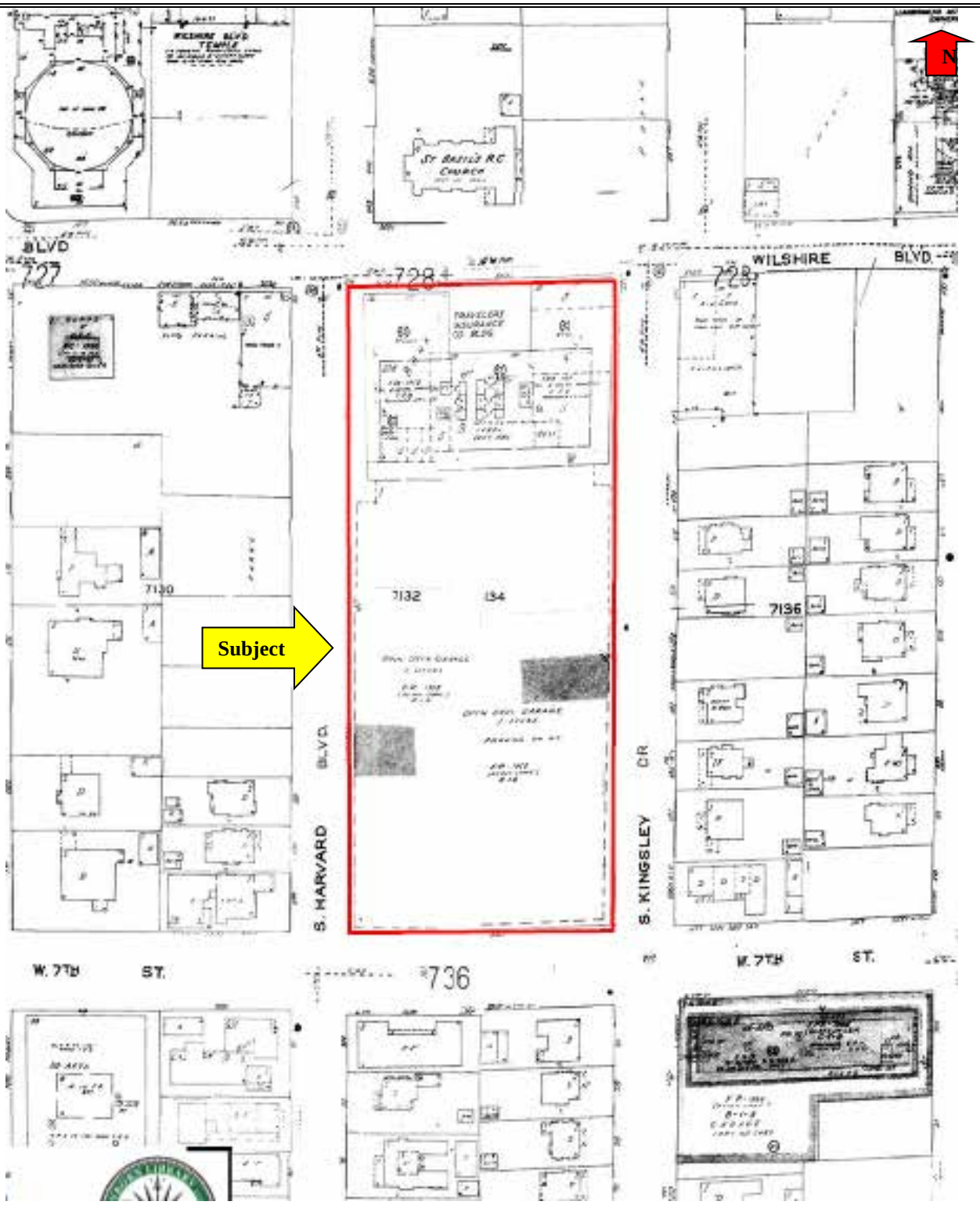

Sanborn Map

1968

Source: EDR	Project Name: Nara Financial Center Los Angeles, California Project Number: PC60828255

CBRE

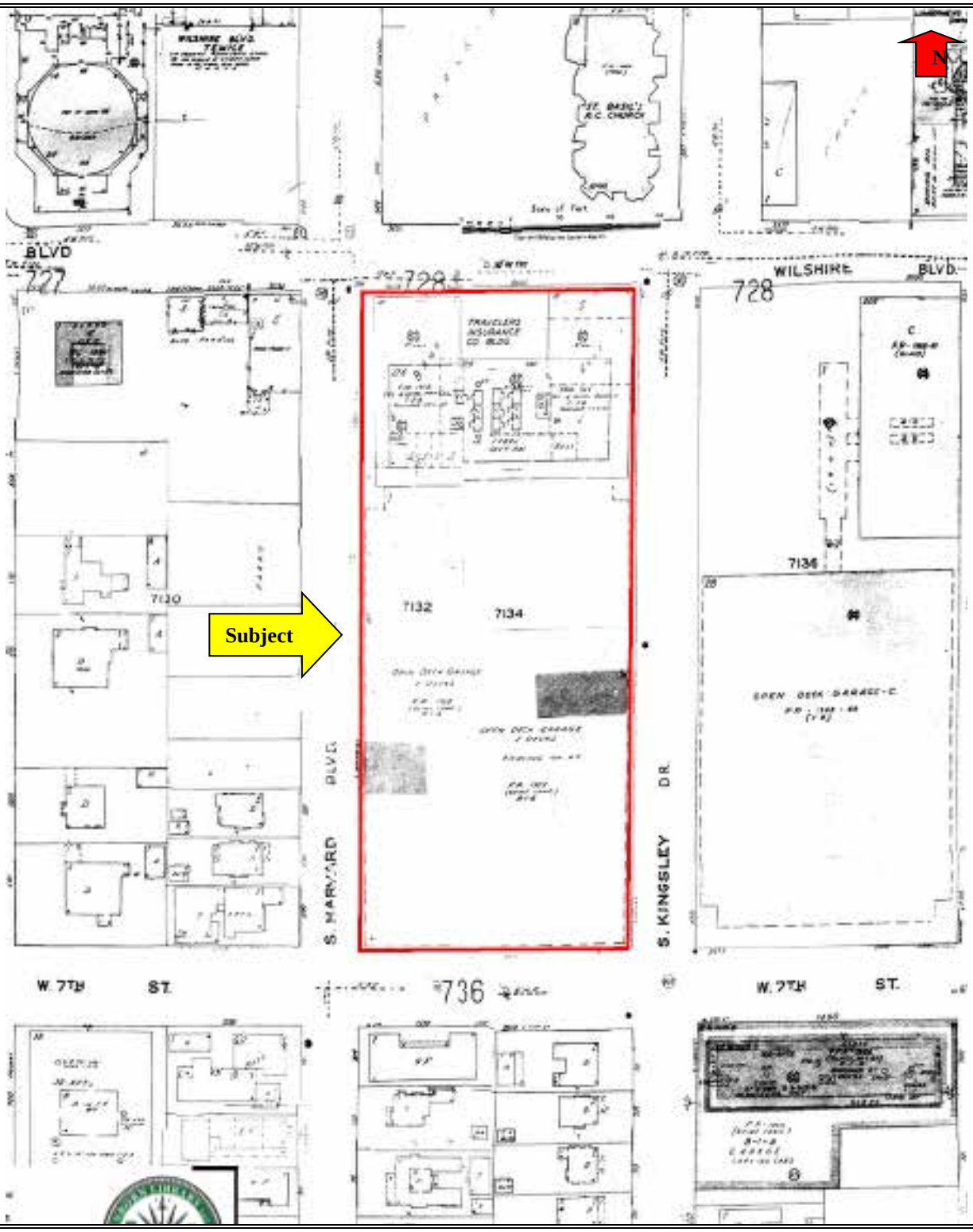

Sanborn Map

1970

Source: EDR	Project Name: Nara Financial Center Los Angeles, California Project Number: PC60828255

CBRE

Historical Aerial Photograph

1928

Source: EDR	Project Name: Nara Financial Center Los Angeles, California Project Number: PC60828255

CBRE

Historical Aerial Photograph

1938

Source: EDR	Project Name: Nara Financial Center Los Angeles, California Project Number: PC60828255

CBRE

Historical Aerial Photograph

1948

Source: EDR	Project Name: Nara Financial Center Los Angeles, California Project Number: PC60828255

CBRE

Historical Aerial Photograph

1952

Source: EDR	Project Name: Nara Financial Center Los Angeles, California Project Number: PC60828255

CBRE

Historical Aerial Photograph

1954

Source: EDR

Project Name: Nara Financial Center
Los Angeles, California
Project Number: PC60828255

CBRE

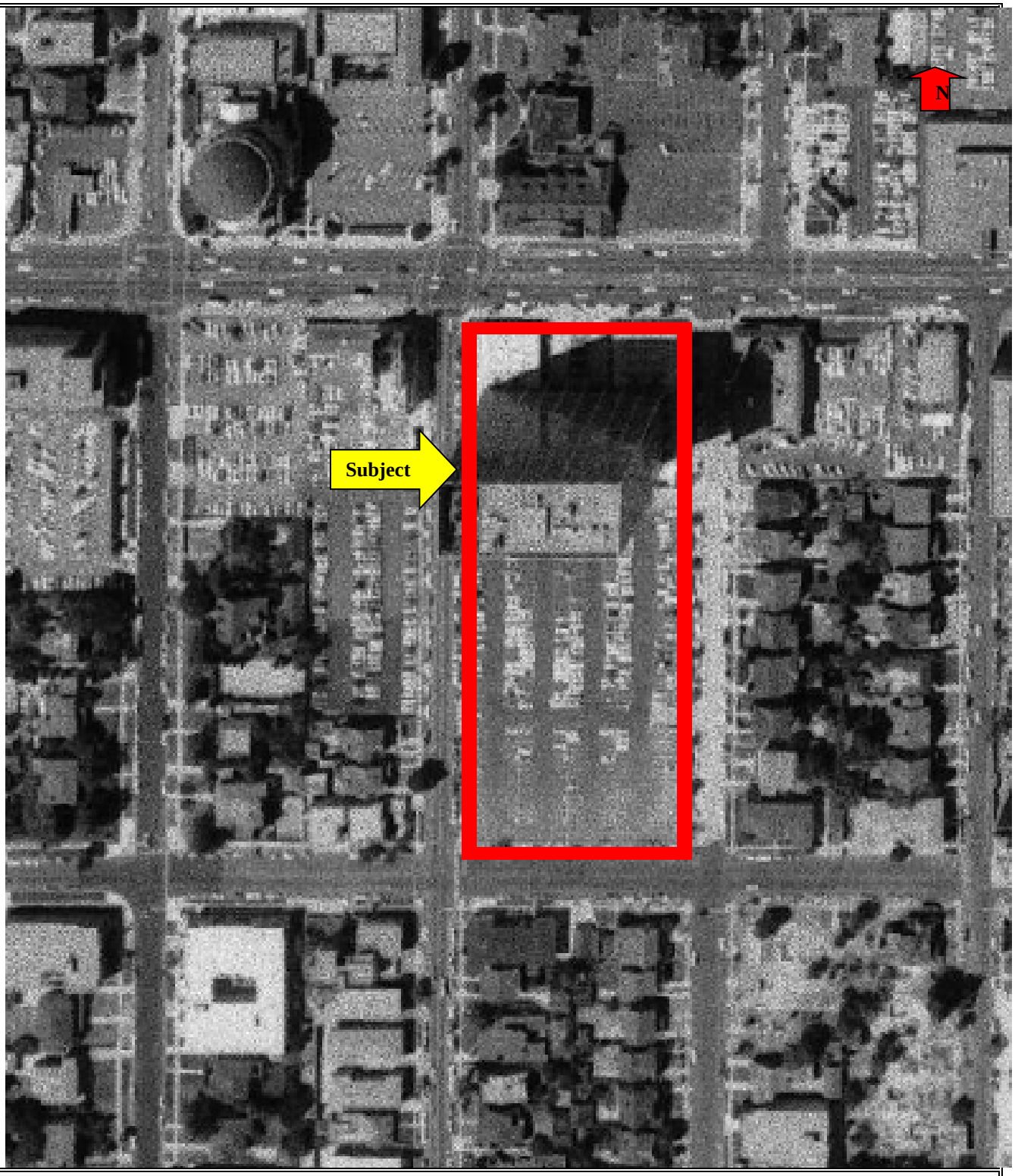

Historical Aerial Photograph

1964

Source: EDR	Project Name: Nara Financial Center Los Angeles, California Project Number: PC60828255

CBRE

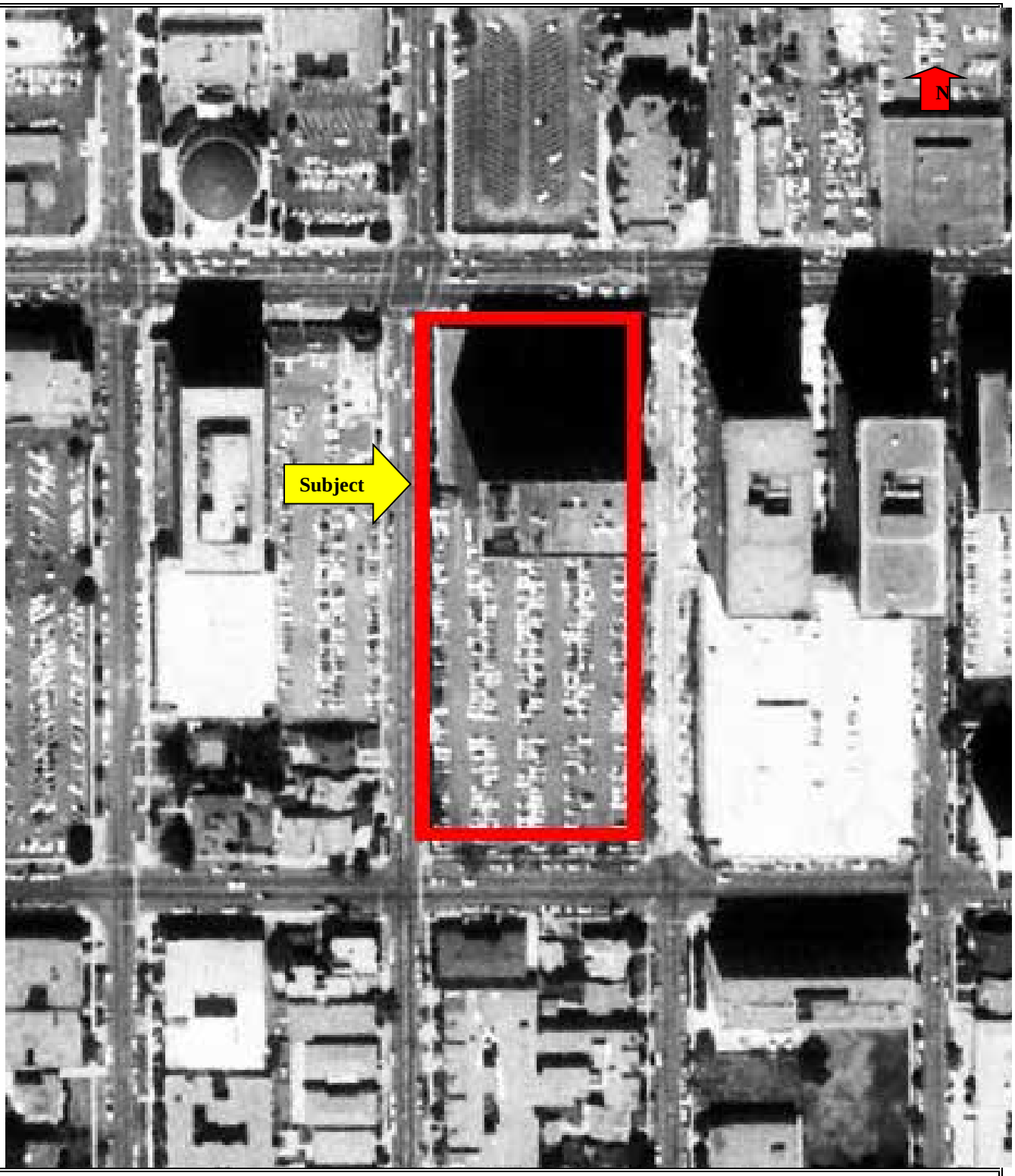

Historical Aerial Photograph

1977

Source: EDR

Project Name: Nara Financial Center
Los Angeles, California
Project Number: PC60828255

CBRE

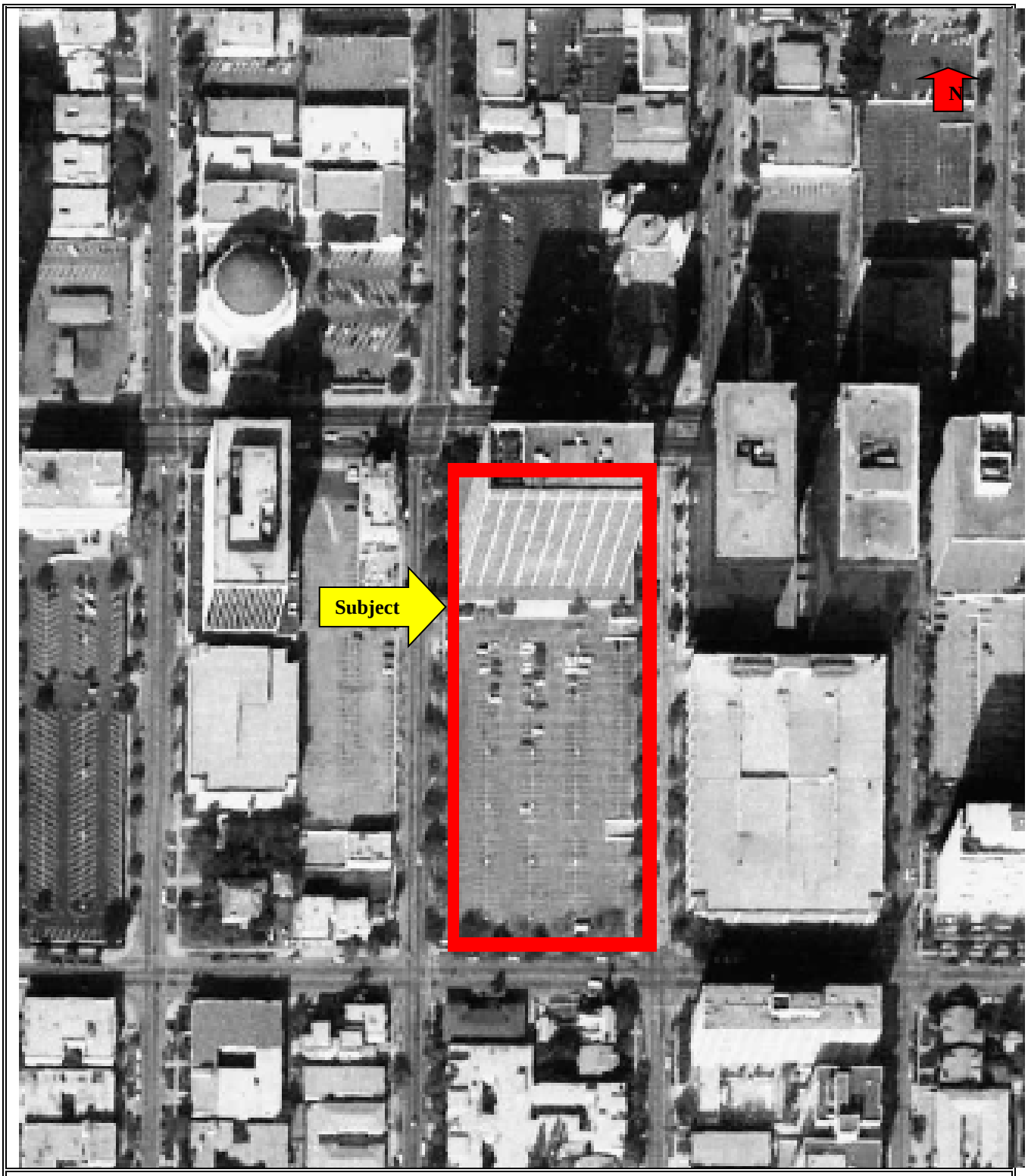

Historical Aerial Photograph

1983

Source: EDR

Project Name: Nara Financial Center
Los Angeles, California
Project Number: PC60828255

CBRE

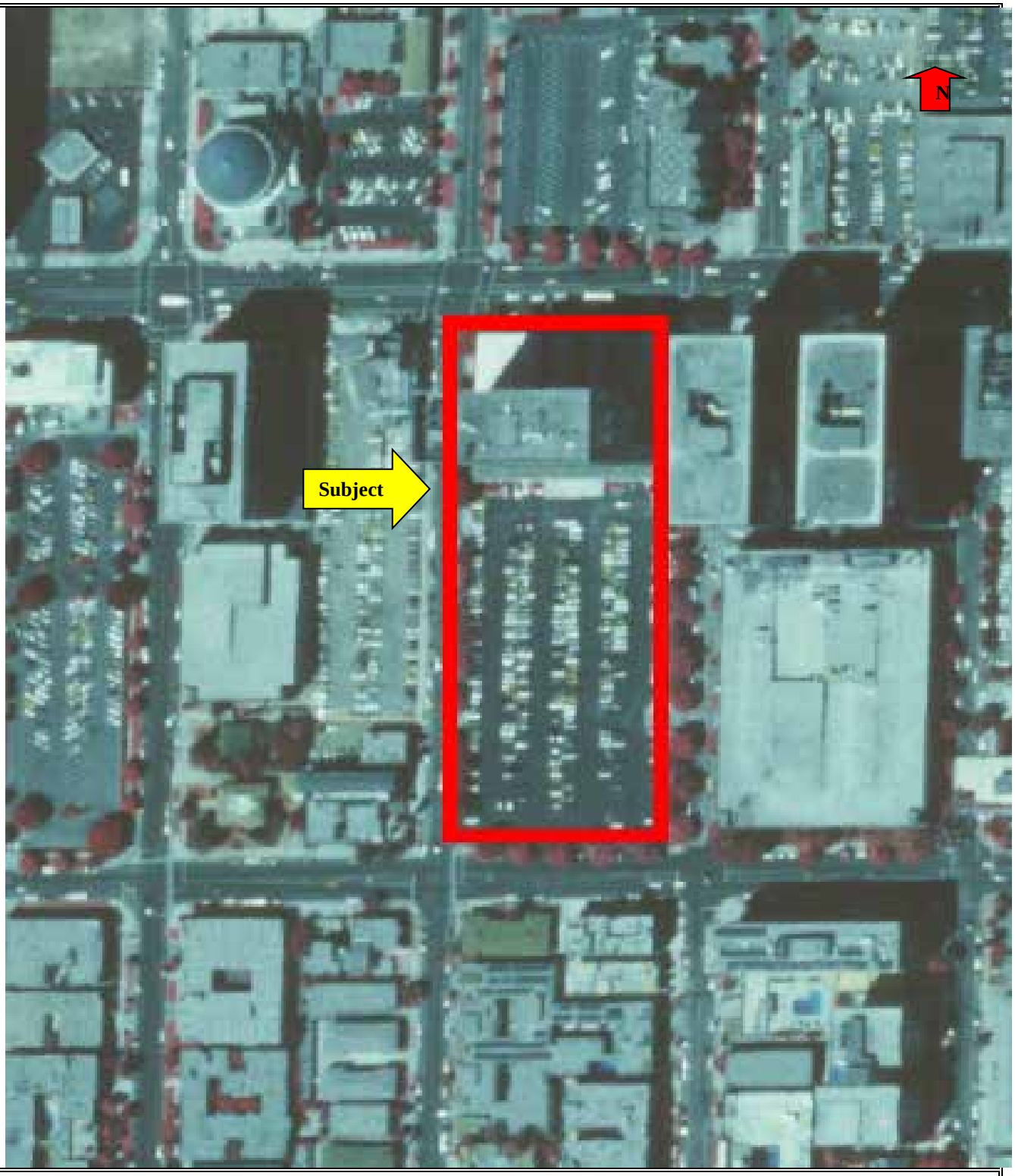

Historical Aerial Photograph

1989

Source: EDR	Project Name: Nara Financial Center Los Angeles, California Project Number: PC60828255

CBRE



Historical Aerial Photograph

1994

Source: EDR	Project Name: Nara Financial Center Los Angeles, California Project Number: PC60828255

CBRE

Historical Aerial Photograph

2002

Source: EDR	Project Name: Nara Financial Center Los Angeles, California Project Number: PC60828255

CBRE

Historical Aerial Photograph

2005

Source: EDR

Project Name: Nara Financial Center
Los Angeles, California
Project Number: PC60828255

CBRE

Historical Aerial Photograph

2010

Source: EDR	Project Name: Nara Financial Center Los Angeles, California Project Number: PC60828255

CBRE

Historical Aerial Photograph

2012

Source: EDR	Project Name: Nara Financial Center Los Angeles, California Project Number: PC60828255

CBRE

Nara Financial Center
3600 Wilshire Boulevard
Los Angeles, CA 90005

Inquiry Number: 04714700.2r
August 30, 2016

The EDR Radius Map™ Report with GeoCheck®

6 Armstrong Road, 4th floor
Shelton, CT 06484
Toll Free: 800.352.0050
www.edrnet.com

TABLE OF CONTENTS

SECTION	PAGE
Executive Summary	ES1
Overview Map	2
Detail Map	3
Map Findings Summary	4
Map Findings	8
Orphan Summary	225
Government Records Searched/Data Currency Tracking	GR-1

GEOCHECK ADDENDUM

Physical Setting Source Addendum	A-1
Physical Setting Source Summary	A-2
Physical Setting Source Map	A-9
Physical Setting Source Map Findings	A-10
Physical Setting Source Records Searched	PSGR-1

Thank you for your business.
Please contact EDR at 1-800-352-0050
with any questions or comments.

Disclaimer - Copyright and Trademark Notice

This Report contains certain information obtained from a variety of public and other sources reasonably available to Environmental Data Resources, Inc. It cannot be concluded from this Report that coverage information for the target and surrounding properties does not exist from other sources. **NO WARRANTY EXPRESSED OR IMPLIED, IS MADE WHATSOEVER IN CONNECTION WITH THIS REPORT. ENVIRONMENTAL DATA RESOURCES, INC. SPECIFICALLY DISCLAIMS THE MAKING OF ANY SUCH WARRANTIES, INCLUDING WITHOUT LIMITATION, MERCHANTABILITY OR FITNESS FOR A PARTICULAR USE OR PURPOSE. ALL RISK IS ASSUMED BY THE USER. IN NO EVENT SHALL ENVIRONMENTAL DATA RESOURCES, INC. BE LIABLE TO ANYONE, WHETHER ARISING OUT OF ERRORS OR OMISSIONS, NEGLIGENCE, ACCIDENT OR ANY OTHER CAUSE, FOR ANY LOSS OF DAMAGE, INCLUDING, WITHOUT LIMITATION, SPECIAL, INCIDENTAL, CONSEQUENTIAL, OR EXEMPLARY DAMAGES. ANY LIABILITY ON THE PART OF ENVIRONMENTAL DATA RESOURCES, INC. IS STRICTLY LIMITED TO A REFUND OF THE AMOUNT PAID FOR THIS REPORT.** Purchaser accepts this Report "AS IS". Any analyses, estimates, ratings, environmental risk levels or risk codes provided in this Report are provided for illustrative purposes only, and are not intended to provide, nor should they be interpreted as providing any facts regarding, or prediction or forecast of, any environmental risk for any property. Only a Phase I Environmental Site Assessment performed by an environmental professional can provide information regarding the environmental risk for any property. Additionally, the information provided in this Report is not to be construed as legal advice.

Copyright 2016 by Environmental Data Resources, Inc. All rights reserved. Reproduction in any media or format, in whole or in part, of any report or map of Environmental Data Resources, Inc., or its affiliates, is prohibited without prior written permission.

EDR and its logos (including Sanborn and Sanborn Map) are trademarks of Environmental Data Resources, Inc. or its affiliates. All other trademarks used herein are the property of their respective owners.

EXECUTIVE SUMMARY

A search of available environmental records was conducted by Environmental Data Resources, Inc (EDR). The report was designed to assist parties seeking to meet the search requirements of EPA's Standards and Practices for All Appropriate Inquiries (40 CFR Part 312), the ASTM Standard Practice for Environmental Site Assessments (E 1527-13) or custom requirements developed for the evaluation of environmental risk associated with a parcel of real estate.

TARGET PROPERTY INFORMATION

ADDRESS

3600 WILSHIRE BOULEVARD
LOS ANGELES, CA 90005

COORDINATES

Latitude (North):	34.0607010 - 34˚ 3' 38.52''
Longitude (West):	118.3036260 - 118˚ 18' 13.05''
Universal Tranverse Mercator:	Zone 11
UTM X (Meters):	379692.1
UTM Y (Meters):	3769458.5
Elevation:	220 ft. above sea level

USGS TOPOGRAPHIC MAP ASSOCIATED WITH TARGET PROPERTY

Target Property Map:	5630741 HOLLYWOOD, CA
Version Date:	2012

AERIAL PHOTOGRAPHY IN THIS REPORT

Portions of Photo from:	20140515, 20140513
Source:	USDA

MAPPED SITES SUMMARY

Target Property Address:
3600 WILSHIRE BOULEVARD
LOS ANGELES, CA 90005

Click on Map ID to see full detail.

MAP ID	SITE NAME	ADDRESS	DATABASE ACRONYMS	RELATIVE ELEVATION	DIST (ft. & mi.) DIRECTION
A1	NARA BANK	3600 WILSHIRE BLVD S	HAZNET		TP
A2	WILSHIRE FINANCIAL T	3600 WILSHIRE BLVD #	EMI		TP
A3	A J'S DELI, TAKASHI	3600 WILSHIRE BLVD,	EMI		TP
A4	KING STATE OIL COMPA	3600 WILSHIRE BLVD	HAZNET		TP
A5	GOLDEN BEAR SERVICE	3600 WILSHIRE BLVD	EDR Hist Auto		TP
A6		3600 WILSHIRE BLVD	EDR Hist Cleaner		TP
A7	YOUNG CHUN INC	3600 WILSHIRE BLVD	HAZNET		TP
A8	3600 WILSHIRE BOULEV	3600 WILSHIRE BLVD	HAZNET		TP
A9	3600 WILSHIRE LLC	3600 WILSHIRE BLVD	HAZNET		TP
A10	TOTAL COMPANIES	3600 WILSHIRE BLVD.,	FINDS, ECHO		TP
A11	JOHN HANCOCK MUTUAL	3600 WILSHIRE BLVD	HAZNET		TP
12	JARRETT JOS	3618 WILSHIRE BLVD	EDR Hist Auto	Higher	31, 0.006, NNW
13	HOBART/WILTON PRIMAR	7TH STREET/HOBART BO	ENVIROSTOR, SCH	Lower	124, 0.023, SSW
B14		3580 WILSHIRE BLVD	EDR Hist Auto	Higher	127, 0.024, NE
15		3460 W 7TH ST	EDR Hist Cleaner	Lower	220, 0.042, SE
B16		3550 WILSHIRE BLVD	EDR Hist Cleaner	Higher	262, 0.050, ENE
B17		3550 WILSHIRE BLVD	EDR Hist Auto	Higher	262, 0.050, ENE
B18	CITY OF LOS ANGELES	MULTIPLE SITES/ PARC	SWF/LF	Higher	263, 0.050, ENE
B19	COMMUTER TRANSPORTAT	3550 WILSHIRE BL STE	RCRA-SQG, FINDS, ECHO	Higher	271, 0.051, ENE
B20	PARAMOUNT PLAZA	3550 WILSHIRE BLVD S	RCRA-SQG, FINDS, ECHO	Higher	271, 0.051, ENE
C21		3660 WILSHIRE BLVD	EDR Hist Auto	Lower	275, 0.052, WNW
C22	BELMONT NEW ELEMENTA	WILSHIRE BOULEVARD/H	ENVIROSTOR, SCH	Lower	387, 0.073, NW
C23	ONEIL JAS	3641 WILSHIRE BLVD	EDR Hist Auto	Lower	392, 0.074, NW
D24	YUNAN RADIOLOGY MEDI	3545 WILSHIRE BLVD 1	RCRA-SQG, FINDS, ECHO	Higher	425, 0.080, NE
D25		3540 WILSHIRE BLVD	EDR Hist Cleaner	Higher	451, 0.085, ENE
C26		3670 WILSHIRE BLVD	EDR Hist Cleaner	Lower	498, 0.094, WNW
E27	ARCO FACILITY NO 053	3675 WILSHIRE BLVD	RCRA-SQG, FINDS, ECHO	Lower	579, 0.110, NW
E28	93149	3675 WILSHIRE BLVD	HIST UST	Lower	579, 0.110, NW
E29	ARCO FACILITY NO. 53	3675 WILSHIRE BLVD	SWEEPS UST, CA FID UST	Lower	579, 0.110, NW
E30	ARCO #5355	3675 WILSHIRE	LUST, ENF, HIST CORTESE	Lower	579, 0.110, NW
E31	ARCO SERVICE STATION	3675 WILSHIRE BLVD	UST	Lower	579, 0.110, NW
D32	METROPLEX WILSHIRE	3530 WILSHIRE BLVD	UST	Higher	598, 0.113, ENE
D33	BUSINESS PROPERTIES	3530 WILSHIRE BLVD	SWEEPS UST, CA FID UST	Higher	598, 0.113, ENE
D34		3530 WILSHIRE BLVD	EDR Hist Auto	Higher	598, 0.113, ENE
E35	BELMONT NEW E S NO 9	611 S HOBART BLVD	RCRA-SQG, FINDS, ECHO	Lower	691, 0.131, NW
E36	O E F INC	3699 WILSHIRE BLVD	RCRA-SQG, FINDS, HAZNET, ECHO	Lower	700, 0.133, NW
F37	CHUL JAE LEE/CHU CHA	3401 W 8TH ST	SWEEPS UST, CA FID UST	Lower	709, 0.134, South
F38	KINGSLEY AUTO TEXACO	3401 W 8TH ST	RCRA-SQG, LUST, FINDS, HIST CORTESE, ECHO	Lower	709, 0.134, South
F39	KINGSLEY AUTO BODY	3385 W 8TH ST	RCRA-SQG, FINDS, ECHO	Lower	720, 0.136, SSE

MAPPED SITES SUMMARY

Target Property Address:
3600 WILSHIRE BOULEVARD
LOS ANGELES, CA 90005

Click on Map ID to see full detail.

MAP ID	SITE NAME	ADDRESS	DATABASE ACRONYMS	RELATIVE ELEVATION	DIST (ft. & mi.) DIRECTION
G40	20/20 CLEANERS	698 S IROLO ST	RCRA-SQG, FINDS, ECHO	Lower	752, 0.142, ESE
G41	20/20 CLEANER CORP	698 IROLO ST	DRYCLEANERS	Lower	752, 0.142, ESE
H42	K F I INC	610 S ARDMORE AVE	UST, SWEEPS UST	Higher	836, 0.158, NE
H43	K F I INC	610 S ARDMORE AVE	CA FID UST	Higher	836, 0.158, NE
H44	KFI-KOST STUDIO	610 SOUTH ARDMORE AV	HIST UST, HAZNET	Higher	836, 0.158, NE
I45	LOIS M FISHER TRUST	3824 W 6TH ST	RCRA-LQG	Lower	865, 0.164, NW
46	PRIN CLEANERS	3464 W 8TH ST HOBART	RCRA-SQG, FINDS, EMI, HAZNET, ECHO	Lower	867, 0.164, SSW
G47	PACIFIC BELL	3470 WILSHIRE	RCRA NonGen / NLR, FINDS, ECHO	Lower	881, 0.167, East
J48	UNOCAL	3701 WILSHIRE BLVD S	RCRA-SQG, FINDS, ECHO	Lower	924, 0.175, WNW
K49	BECHTEL INVESTMENTS	3700 WILSHIRE BLVD 1	SWEEPS UST	Lower	951, 0.180, West
K50	CAR CONCIERGE THE	3700 WILSHIRE BLVD	RCRA NonGen / NLR, FINDS, ECHO	Lower	951, 0.180, West
K51	PACIFIC PARKING CORP	3700 WILSHIRE BLVD	HIST UST	Lower	951, 0.180, West
K52	WILSHIRE PARK PLACE	3700 WILSHIRE BLVD S	UST	Lower	951, 0.180, West
K53	BENEQUITY PROPERTIES	3700 WILSHIRE BLVD	CA FID UST	Lower	951, 0.180, West
I54	EMBO CLEANERS	3809 W 6TH ST	DRYCLEANERS, HAZNET	Lower	959, 0.182, NNW
I55	EMBO CLEANERS	3809 W SIXTH ST	RCRA-SQG, FINDS, DRYCLEANERS, ECHO	Lower	959, 0.182, NNW
L56	MARTINIZING CERTIFIE	3330 W 8TH ST	DRYCLEANERS, EMI	Lower	1040, 0.197, SE
L57	ONE HOUR CLEANER	3330 W 8TH ST	DRYCLEANERS, HAZNET	Lower	1040, 0.197, SE
J58	STATE STREET BANK &	3731 WILSHIRE BLVD	RCRA-LQG, HAZNET	Lower	1067, 0.202, WNW
J59	ORANGE GROVE	3731 WILSHIRE BLVD	SWEEPS UST, HIST UST, CA FID UST	Lower	1067, 0.202, WNW
60	CENTRAL PLAZA	3450 WILSHIRE BLVD S	SWEEPS UST, CA FID UST, RCRA NonGen / NLR, FINDS,...	Lower	1104, 0.209, East
61	PACIFIC BELL	3525 W 8TH STREET	RCRA-SQG, SWEEPS UST, HIST UST, CA FID UST, FINDS,...	Lower	1110, 0.210, SW
M62	CENTURY INDUSTRIES	761 NORMANDIE AVE S	LUST, HIST CORTESE	Lower	1110, 0.210, SE
M63	U-LOCK SELF STORAGE	761 S NORMANDIE AVE	SWEEPS UST, CA FID UST	Lower	1151, 0.218, SE
64	CENTRE PROPERTIES LI	606 S OXFORD AVE	SWEEPS UST, CA FID UST	Lower	1205, 0.228, NW
65	JAMISON PROPERTY	3550 6TH ST. W.	LUST	Lower	1218, 0.231, NE
N66	95294	549 S NORMANDIE AVE	HIST UST	Higher	1220, 0.231, NE
O67	ARCO AM/PM 5355	3765 WILSHIRE BLVD	SWEEPS UST	Lower	1246, 0.236, WNW
O68	CVS PHARMACY #9660	3751 WILSHIRE BLVD	RCRA-LQG, FINDS, ECHO	Lower	1280, 0.242, WNW
N69	CHEVRON STATION 9 52	549 S NORMANDIE AVE	RCRA-SQG, LUST, FINDS, HIST CORTESE, ECHO	Higher	1344, 0.255, NE
70	KOREAN DRYCLEANERS &	3807 WILSHIRE BLVD.	SLIC	Lower	1554, 0.294, WNW
P71	AMBASSADOR HOTEL (FO	3400 WILSHIRE BLVD	ENVIROSTOR, LUST, SCH, HIST CORTESE	Higher	1589, 0.301, ENE
P72	AMBASSADOR HOTEL (FO	3400 WILSHIRE BLVD	LUST	Higher	1589, 0.301, ENE
73	JUN CHUL PARK	801 S WESTERN AVE	LUST, SWEEPS UST, CA FID UST, HAZNET	Lower	1772, 0.336, WSW
74	PAK'S WESTERN PLAZA	833 WESTERN AVE W	LUST	Lower	1933, 0.366, SW
75	HOBART ELEMENTARY SC	3336 SAN MARINO STRE	ENVIROSTOR, SCH	Lower	2000, 0.379, South
76	CAHUENGA ELEMENTARY	MARIPOSA AVENUE/FIFT	ENVIROSTOR, SCH	Lower	2004, 0.380, NE
Q77	TEXACO STATION (FORM	3855 WILSHIRE BLVD	LUST	Lower	2012, 0.381, WNW
Q78	TEXACO STATION (FORM	3855 WILSHIRE	LUST, HIST CORTESE	Lower	2012, 0.381, WNW

MAPPED SITES SUMMARY

Target Property Address:
3600 WILSHIRE BOULEVARD
LOS ANGELES, CA 90005

Click on Map ID to see full detail.

MAP ID	SITE NAME	ADDRESS	DATABASE ACRONYMS	RELATIVE ELEVATION	DIST (ft. & mi.) DIRECTION
R79	TOSCO - 76 STATION #	4000 006TH ST W	LUST	Lower	2026, 0.384, WNW
R80	76 PRODUCTS STATION	4000 006TH	HIST CORTESE	Lower	2149, 0.407, WNW
Q81	JAMISON 3875 WILSHIR	3875 WILSHIRE BLVD.	LUST	Lower	2189, 0.415, West
82	HOBART/WILTON PRIMAR	SAN MARINO ST/OLYMPI	ENVIROSTOR, SCH	Lower	2322, 0.440, SSE
S83	HOBART/WILTON PRIMAR	800,820,826 ST. ANDR	ENVIROSTOR, SCH	Lower	2322, 0.440, SW
S84	HOBART/WILTON PRIMAR	9TH STREET/SAINT AND	ENVIROSTOR, SCH	Lower	2355, 0.446, SW
85	CAR WASH	401 SOUTH WESTERN AV	LUST	Higher	2507, 0.475, NW
86	KINGSLEY-OLYMPIC	3101 WEST OLYMPIC	WMUDS/SWAT	Lower	2526, 0.478, South
T87	ARCO #0020	3325 006TH ST W	LUST, HIST CORTESE	Higher	2565, 0.486, ENE
T88	G & C MAINTENANCE (F	3325 6TH ST. W.	LUST	Higher	2565, 0.486, ENE
89	CAHUENGA ELEM #11/CD	HARVARD BOULEVARD/TH	ENVIROSTOR, SCH	Higher	2671, 0.506, North
U90	HOBART/WILTON PRIMAR	WILSHIRE BOULEVARD/B	ENVIROSTOR, SCH	Lower	2794, 0.529, West
91	SAV-MOR OIL COMPANY	4217 WEST THIRD STRE	ENVIROSTOR, SLIC, HIST UST	Higher	2849, 0.540, NNW
92	HOBART/WILTON PRIMAR	SAN MARINO ST/SAINT	ENVIROSTOR, SCH	Lower	2955, 0.560, SW
U93	LOS ANGELES NEW PRIM	WILSHIRE BLVD./INGRA	ENVIROSTOR, SCH	Lower	3072, 0.582, West
94	HOBART/WILTON PRIMAR	WILSHIRE BOULEVARD/B	ENVIROSTOR, SCH	Lower	3551, 0.673, West
V95	LOS ANGELES PRIMARY	WILSHIRE BOULEVARD/I	ENVIROSTOR, SCH	Lower	3884, 0.736, West
V96	HOBART/WILTON PRIMAR	INGRAHAM STREET/7TH	ENVIROSTOR, SCH	Lower	3945, 0.747, West
97	MONSENOR OSCAR ROMER	1157 SOUTH BERENDO S	ENVIROSTOR, SCH	Higher	4542, 0.860, SE
98	CAMINO NUEVO CHARTER	3400 WEST 3RD STREET	ENVIROSTOR, SCH	Higher	5017, 0.950, NE

EXECUTIVE SUMMARY

TARGET PROPERTY SEARCH RESULTS

The target property was identified in the following records. For more information on this property see page 8 of the attached EDR Radius Map report:

Site	Database(s)	EPA ID
NARA BANK 3600 WILSHIRE BLVD S LOS ANGELES, CA 90010	HAZNET GEPAID: CAC002563170	N/A
WILSHIRE FINANCIAL T 3600 WILSHIRE BLVD # LOS ANGELES, CA 90010	EMI Facility Id: 70636	N/A
A J'S DELI, TAKASHI 3600 WILSHIRE BLVD, LOS ANGELES, CA 90010	EMI Facility Id: 70659	N/A
KING STATE OIL COMPA 3600 WILSHIRE BLVD LOS ANGELES, CA 90010	HAZNET GEPAID: CAC001133768	N/A
GOLDEN BEAR SERVICE 3600 WILSHIRE BLVD LOS ANGELES, CA	EDR Hist Auto Database: EDR Hist Auto, Date of Government Version: 02/20/2007	N/A
3600 WILSHIRE BLVD 3600 WILSHIRE BLVD LOS ANGELES, CA 90010	EDR Hist Cleaner	N/A
YOUNG CHUN INC 3600 WILSHIRE BLVD LOS ANGELES, CA 90010	HAZNET GEPAID: CAC002687049	N/A
3600 WILSHIRE BOULEV 3600 WILSHIRE BLVD LOS ANGELES, CA 90010	HAZNET GEPAID: CAL000029050	N/A
3600 WILSHIRE LLC 3600 WILSHIRE BLVD LOS ANGELES, CA 90010	HAZNET GEPAID: CAC002658465 GEPAID: CAL000153422	N/A
TOTAL COMPANIES 3600 WILSHIRE BLVD., LOS ANGELES, CA 90010	FINDS	N/A

EXECUTIVE SUMMARY

Registry ID:: 110028180206

ECHO

JOHN HANCOCK MUTUAL
3600 WILSHIRE BLVD
LOS ANGELES, CA 90010

HAZNET
GEPAID: CAC001107032

N/A

DATABASES WITH NO MAPPED SITES

No mapped sites were found in EDR's search of available ("reasonably ascertainable ") government records either on the target property or within the search radius around the target property for the following databases:

STANDARD ENVIRONMENTAL RECORDS

Federal NPL site list

NPL ---------- National Priority List
Proposed NPL ---------- Proposed National Priority List Sites
NPL LIENS ---------- Federal Superfund Liens

Federal Delisted NPL site list

Delisted NPL ---------- National Priority List Deletions

Federal CERCLIS list

FEDERAL FACILITY ---------- Federal Facility Site Information listing
SEMS ---------- Superfund Enterprise Management System

Federal CERCLIS NFRAP site list

SEMS-ARCHIVE ---------- Superfund Enterprise Management System Archive

Federal RCRA CORRACTS facilities list

CORRACTS ---------- Corrective Action Report

Federal RCRA non-CORRACTS TSD facilities list

RCRA-TSDF ---------- RCRA - Treatment, Storage and Disposal

Federal RCRA generators list

RCRA-CESQG ---------- RCRA - Conditionally Exempt Small Quantity Generator

Federal institutional controls / engineering controls registries

LUCIS ---------- Land Use Control Information System

EXECUTIVE SUMMARY

US ENG CONTROLS..... Engineering Controls Sites List
US INST CONTROL..... Sites with Institutional Controls

Federal ERNS list

ERNS..... Emergency Response Notification System

State- and tribal - equivalent NPL

RESPONSE..... State Response Sites

State and tribal leaking storage tank lists

INDIAN LUST..... Leaking Underground Storage Tanks on Indian Land

State and tribal registered storage tank lists

FEMA UST..... Underground Storage Tank Listing
AST..... Aboveground Petroleum Storage Tank Facilities
INDIAN UST..... Underground Storage Tanks on Indian Land

State and tribal voluntary cleanup sites

VCP..... Voluntary Cleanup Program Properties
INDIAN VCP..... Voluntary Cleanup Priority Listing

State and tribal Brownfields sites

BROWNFIELDS..... Considered Brownfieds Sites Listing

ADDITIONAL ENVIRONMENTAL RECORDS

Local Brownfield lists

US BROWNFIELDS..... A Listing of Brownfields Sites

Local Lists of Landfill / Solid Waste Disposal Sites

SWRCY..... Recycler Database
HAULERS..... Registered Waste Tire Haulers Listing
INDIAN ODI..... Report on the Status of Open Dumps on Indian Lands
ODI..... Open Dump Inventory
DEBRIS REGION 9..... Torres Martinez Reservation Illegal Dump Site Locations

Local Lists of Hazardous waste / Contaminated Sites

AOCONCERN..... San Gabriel Valley Areas of Concern
US HIST CDL..... Delisted National Clandestine Laboratory Register
HIST Cal-Sites..... Historical Calsites Database
CDL..... Clandestine Drug Labs
Toxic Pits..... Toxic Pits Cleanup Act Sites
US CDL..... National Clandestine Laboratory Register

Local Land Records

LIENS..... Environmental Liens Listing

LIENS 2	CERCLA Lien Information
DEED	Deed Restriction Listing

Records of Emergency Release Reports

HMIRS	Hazardous Materials Information Reporting System
CHMIRS	California Hazardous Material Incident Report System
LDS	Land Disposal Sites Listing
MCS	Military Cleanup Sites Listing
SPILLS 90	SPILLS 90 data from FirstSearch

Other Ascertainable Records

FUDS	Formerly Used Defense Sites
DOD	Department of Defense Sites
SCRD DRYCLEANERS	State Coalition for Remediation of Drycleaners Listing
US FIN ASSUR	Financial Assurance Information
EPA WATCH LIST	EPA WATCH LIST
2020 COR ACTION	2020 Corrective Action Program List
TSCA	Toxic Substances Control Act
TRIS	Toxic Chemical Release Inventory System
SSTS	Section 7 Tracking Systems
ROD	Records Of Decision
RMP	Risk Management Plans
RAATS	RCRA Administrative Action Tracking System
PRP	Potentially Responsible Parties
PADS	PCB Activity Database System
ICIS	Integrated Compliance Information System
FTTS	FIFRA/ TSCA Tracking System - FIFRA (Federal Insecticide, Fungicide, & Rodenticide Act)/TSCA (Toxic Substances Control Act)
MLTS	Material Licensing Tracking System
COAL ASH DOE	Steam-Electric Plant Operation Data
COAL ASH EPA	Coal Combustion Residues Surface Impoundments List
PCB TRANSFORMER	PCB Transformer Registration Database
RADINFO	Radiation Information Database
HIST FTTS	FIFRA/TSCA Tracking System Administrative Case Listing
DOT OPS	Incident and Accident Data
CONSENT	Superfund (CERCLA) Consent Decrees
INDIAN RESERV	Indian Reservations
FUSRAP	Formerly Utilized Sites Remedial Action Program
UMTRA	Uranium Mill Tailings Sites
LEAD SMELTERS	Lead Smelter Sites
US AIRS	Aerometric Information Retrieval System Facility Subsystem
US MINES	Mines Master Index File
UXO	Unexploded Ordnance Sites
DOCKET HWC	Hazardous Waste Compliance Docket Listing
CA BOND EXP. PLAN	Bond Expenditure Plan
Cortese	"Cortese" Hazardous Waste & Substances Sites List
CUPA Listings	CUPA Resources List
ENF	Enforcement Action Listing
Financial Assurance	Financial Assurance Information Listing
LOS ANGELES CO. HMS	HMS: Street Number List
HWP	EnviroStor Permitted Facilities Listing
HWT	Registered Hazardous Waste Transporter Database
MINES	Mines Site Location Listing

MWMP ..... Medical Waste Management Program Listing
NPDES ..... NPDES Permits Listing
PEST LIC ..... Pesticide Regulation Licenses Listing
PROC ..... Certified Processors Database
Notify 65 ..... Proposition 65 Records
LA Co. Site Mitigation ..... Site Mitigation List
UIC ..... UIC Listing
WASTEWATER PITS ..... Oil Wastewater Pits Listing
WDS ..... Waste Discharge System
WIP ..... Well Investigation Program Case List
ICE ..... ICE
FUELS PROGRAM ..... EPA Fuels Program Registered Listing

EDR HIGH RISK HISTORICAL RECORDS

EDR Exclusive Records

EDR MGP ..... EDR Proprietary Manufactured Gas Plants

EDR RECOVERED GOVERNMENT ARCHIVES

Exclusive Recovered Govt. Archives

RGA LF ..... Recovered Government Archive Solid Waste Facilities List
RGA LUST ..... Recovered Government Archive Leaking Underground Storage Tank

SURROUNDING SITES: SEARCH RESULTS

Surrounding sites were identified in the following databases.

Elevations have been determined from the USGS Digital Elevation Model and should be evaluated on a relative (not an absolute) basis. Relative elevation information between sites of close proximity should be field verified. Sites with an elevation equal to or higher than the target property have been differentiated below from sites with an elevation lower than the target property.
Page numbers and map identification numbers refer to the EDR Radius Map report where detailed data on individual sites can be reviewed.

Sites listed in ***bold italics*** are in multiple databases.

Unmappable (orphan) sites are not considered in the foregoing analysis.

STANDARD ENVIRONMENTAL RECORDS

Federal RCRA generators list

RCRA-LQG: RCRAInfo is EPA's comprehensive information system, providing access to data supporting the Resource Conservation and Recovery Act (RCRA) of 1976 and the Hazardous and Solid Waste Amendments (HSWA) of 1984. The database includes selective information on sites which generate, transport, store, treat and/or dispose of hazardous waste as defined by the Resource Conservation and Recovery Act (RCRA). Large quantity generators (LQGs) generate over 1,000 kilograms (kg) of hazardous waste, or over 1 kg of acutely hazardous waste per month.

A review of the RCRA-LQG list, as provided by EDR, and dated 12/09/2015 has revealed that there are 3

RCRA-LQG sites within approximately 0.25 miles of the target property.

Lower Elevation	Address	Direction / Distance	Map ID	Page
LOIS M FISHER TRUST	3824 W 6TH ST	NW 1/8 - 1/4 (0.164 mi.)	I45	62
STATE STREET BANK &	***3731 WILSHIRE BLVD***	***WNW 1/8 - 1/4 (0.202 mi.)***	***J58***	***80***
CVS PHARMACY #9660	***3751 WILSHIRE BLVD***	***WNW 1/8 - 1/4 (0.242 mi.)***	***O68***	***98***

RCRA-SQG: RCRAInfo is EPA's comprehensive information system, providing access to data supporting the Resource Conservation and Recovery Act (RCRA) of 1976 and the Hazardous and Solid Waste Amendments (HSWA) of 1984. The database includes selective information on sites which generate, transport, store, treat and/or dispose of hazardous waste as defined by the Resource Conservation and Recovery Act (RCRA). Small quantity generators (SQGs) generate between 100 kg and 1,000 kg of hazardous waste per month.

A review of the RCRA-SQG list, as provided by EDR, and dated 12/09/2015 has revealed that there are 13 RCRA-SQG sites within approximately 0.25 miles of the target property.

Equal/Higher Elevation	Address	Direction / Distance	Map ID	Page
COMMUTER TRANSPORTAT	***3550 WILSHIRE BL STE***	***ENE 0 - 1/8 (0.051 mi.)***	***B19***	***21***
PARAMOUNT PLAZA	***3550 WILSHIRE BLVD S***	***ENE 0 - 1/8 (0.051 mi.)***	***B20***	***22***
YUNAN RADIOLOGY MEDI	***3545 WILSHIRE BLVD 1***	***NE 0 - 1/8 (0.080 mi.)***	***D24***	***28***

Lower Elevation	Address	Direction / Distance	Map ID	Page
ARCO FACILITY NO 053	***3675 WILSHIRE BLVD***	***NW 0 - 1/8 (0.110 mi.)***	***E27***	***30***
BELMONT NEW E S NO 9	***611 S HOBART BLVD***	***NW 1/8 - 1/4 (0.131 mi.)***	***E35***	***45***
O E F INC	***3699 WILSHIRE BLVD***	***NW 1/8 - 1/4 (0.133 mi.)***	***E36***	***46***
KINGSLEY AUTO TEXACO	***3401 W 8TH ST***	***S 1/8 - 1/4 (0.134 mi.)***	***F38***	***49***
KINGSLEY AUTO BODY	***3385 W 8TH ST***	***SSE 1/8 - 1/4 (0.136 mi.)***	***F39***	***57***
20/20 CLEANERS	***698 S IROLO ST***	***ESE 1/8 - 1/4 (0.142 mi.)***	***G40***	***58***
PRIN CLEANERS	***3464 W 8TH ST HOBART***	***SSW 1/8 - 1/4 (0.164 mi.)***	***46***	***63***
UNOCAL	***3701 WILSHIRE BLVD S***	***WNW 1/8 - 1/4 (0.175 mi.)***	***J48***	***68***
EMBO CLEANERS	***3809 W SIXTH ST***	***NNW 1/8 - 1/4 (0.182 mi.)***	***I55***	***75***
PACIFIC BELL	***3525 W 8TH STREET***	***SW 1/8 - 1/4 (0.210 mi.)***	***61***	***87***

State- and tribal - equivalent CERCLIS

ENVIROSTOR: The Department of Toxic Substances Control's (DTSC's) Site Mitigation and Brownfields Reuse Program's (SMBRP's) EnviroStor database identifes sites that have known contamination or sites for which there may be reasons to investigate further. The database includes the following site types: Federal Superfund sites (National Priorities List (NPL)); State Response, including Military Facilities and State Superfund; Voluntary Cleanup; and School sites. EnviroStor provides similar information to the information that was available in CalSites, and provides additional site information, including, but not limited to, identification of formerly-contaminated properties that have been released for reuse, properties where environmental deed restrictions have been recorded to prevent inappropriate land uses, and risk characterization information that is used to assess potential impacts to public health and the environment at contaminated sites.

A review of the ENVIROSTOR list, as provided by EDR, and dated 05/02/2016 has revealed that there are 18 ENVIROSTOR sites within approximately 1 mile of the target property.

Equal/Higher Elevation	Address	Direction / Distance	Map ID	Page
AMBASSADOR HOTEL (FO	***3400 WILSHIRE BLVD***	***ENE 1/4 - 1/2 (0.301 mi.)***	***P71***	***112***

Facility Id: 19700001 Status: Certified / Operation & Maintenance				
CAHUENGA ELEM #11/CD Facility Id: 19890015 Status: Inactive - Needs Evaluation	***HARVARD BOULEVARD/TH***	***N 1/2 - 1 (0.506 mi.)***	***89***	***193***
SAV-MOR OIL COMPANY Facility Id: 71003651 Status: Refer: Other Agency	***4217 WEST THIRD STRE***	***NNW 1/2 - 1 (0.540 mi.)***	***91***	***199***
MONSENOR OSCAR ROMER Facility Id: 60001988 Status: Inactive - Action Required	***1157 SOUTH BERENDO S***	***SE 1/2 - 1 (0.860 mi.)***	***97***	***216***
CAMINO NUEVO CHARTER Facility Id: 60001568 Status: No Further Action	***3400 WEST 3RD STREET***	***NE 1/2 - 1 (0.950 mi.)***	***98***	***220***

Lower Elevation	Address	Direction / Distance	Map ID	Page
HOBART/WILTON PRIMAR Facility Id: 19590015 Status: Inactive - Withdrawn	***7TH STREET/HOBART BO***	***SSW 0 - 1/8 (0.023 mi.)***	***13***	***16***
BELMONT NEW ELEMENTA Facility Id: 19550023 Status: Inactive - Needs Evaluation	***WILSHIRE BOULEVARD/H***	***NW 0 - 1/8 (0.073 mi.)***	***C22***	***24***
HOBART ELEMENTARY SC Facility Id: 19650013 Status: Certified	***3336 SAN MARINO STRE***	***S 1/4 - 1/2 (0.379 mi.)***	***75***	***154***
CAHUENGA ELEMENTARY Facility Id: 19890016 Status: Inactive - Needs Evaluation	***MARIPOSA AVENUE/FIFT***	***NE 1/4 - 1/2 (0.380 mi.)***	***76***	***159***
HOBART/WILTON PRIMAR Facility Id: 19750097 Status: Inactive - Needs Evaluation	***SAN MARINO ST/OLYMPI***	***SSE 1/4 - 1/2 (0.440 mi.)***	***82***	***175***
HOBART/WILTON PRIMAR Facility Id: 19880073 Status: Inactive - Withdrawn	***800,820,826 ST. ANDR***	***SW 1/4 - 1/2 (0.440 mi.)***	***S83***	***177***
HOBART/WILTON PRIMAR Facility Id: 19880071 Status: Inactive - Withdrawn	***9TH STREET/SAINT AND***	***SW 1/4 - 1/2 (0.446 mi.)***	***S84***	***180***
HOBART/WILTON PRIMAR Facility Id: 19880065 Status: Inactive - Needs Evaluation	***WILSHIRE BOULEVARD/B***	***W 1/2 - 1 (0.529 mi.)***	***U90***	***196***
HOBART/WILTON PRIMAR Facility Id: 19880072 Status: Inactive - Withdrawn	***SAN MARINO ST/SAINT***	***SW 1/2 - 1 (0.560 mi.)***	***92***	***200***
LOS ANGELES NEW PRIM Facility Id: 60000010 Status: Inactive - Withdrawn	***WILSHIRE BLVD./INGRA***	***W 1/2 - 1 (0.582 mi.)***	***U93***	***203***
HOBART/WILTON PRIMAR Facility Id: 19880068 Facility Id: 19880069	***WILSHIRE BOULEVARD/B***	***W 1/2 - 1 (0.673 mi.)***	***94***	***205***

Status: Inactive - Withdrawn
Status: Inactive - Needs Evaluation

LOS ANGELES PRIMARY	***WILSHIRE BOULEVARD/I***	***W 1/2 - 1 (0.736 mi.)***	***V95***	***210***
Facility Id: 19670001 Status: Inactive - Withdrawn				
HOBART/WILTON PRIMAR	***INGRAHAM STREET/7TH***	***W 1/2 - 1 (0.747 mi.)***	***V96***	***213***
Facility Id: 19880067 Status: Inactive - Withdrawn				

State and tribal landfill and/or solid waste disposal site lists

SWF/LF: The Solid Waste Facilities/Landfill Sites records typically contain an inventory of solid waste disposal facilities or landfills in a particular state. The data come from the Integrated Waste Management Board's Solid Waste Information System (SWIS) database.

A review of the SWF/LF list, as provided by EDR, has revealed that there is 1 SWF/LF site within approximately 0.5 miles of the target property.

Equal/Higher Elevation	Address	Direction / Distance	Map ID	Page
CITY OF LOS ANGELES	MULTIPLE SITES/ PARC	ENE 0 - 1/8 (0.050 mi.)	B18	20
Database: SWF/LF (SWIS), Date of Government Version: 05/16/2016 Facility ID: 19-AR-1246 Operational Status: Clean Closed Regulation Status: Unpermitted				

State and tribal leaking storage tank lists

LUST: The Leaking Underground Storage Tank Incident Reports contain an inventory of reported leaking underground storage tank incidents. The data come from the State Water Resources Control Board Leaking Underground Storage Tank Information System.

A review of the LUST list, as provided by EDR, has revealed that there are 16 LUST sites within approximately 0.5 miles of the target property.

Equal/Higher Elevation	Address	Direction / Distance	Map ID	Page
CHEVRON STATION 9 52	***549 S NORMANDIE AVE***	***NE 1/4 - 1/2 (0.255 mi.)***	***N69***	***103***
Database: LUST, Date of Government Version: 06/13/2016 Database: LUST REG 4, Date of Government Version: 09/07/2004 Status: Open - Eligible for Closure Facility Id: 900200025 Status: Remedial action (cleanup) Underway Global Id: T0603700629 Global ID: T0603700629				
AMBASSADOR HOTEL (FO	***3400 WILSHIRE BLVD***	***ENE 1/4 - 1/2 (0.301 mi.)***	***P71***	***112***
Database: LUST, Date of Government Version: 06/13/2016 Status: Completed - Case Closed Global Id: T0603700489				
AMBASSADOR HOTEL (FO	3400 WILSHIRE BLVD	ENE 1/4 - 1/2 (0.301 mi.)	P72	138
Database: LUST REG 4, Date of Government Version: 09/07/2004				

Facility Id: 900100070
Status: Case Closed
Global ID: T0603700489

CAR WASH	401 SOUTH WESTERN AV	NW 1/4 - 1/2 (0.475 mi.)	85	182

Database: LUST, Date of Government Version: 06/13/2016
Status: Open - Site Assessment
Global Id: T10000006419

ARCO #0020	***3325 006TH ST W***	***ENE 1/4 - 1/2 (0.486 mi.)***	***T87***	***186***

Database: LUST, Date of Government Version: 06/13/2016
Database: LUST REG 4, Date of Government Version: 09/07/2004
Status: Completed - Case Closed
Facility Id: 900200052
Status: Case Closed
Global Id: T0603700632
Global ID: T0603700632

G & C MAINTENANCE (F	3325 6TH ST. W.	ENE 1/4 - 1/2 (0.486 mi.)	T88	188

Database: LUST, Date of Government Version: 06/13/2016
Database: LUST REG 4, Date of Government Version: 09/07/2004
Status: Completed - Case Closed
Facility Id: 900200052A
Status: Leak being confirmed
Global Id: T0603776621
Global ID: T0603776621

Lower Elevation	Address	Direction / Distance	Map ID	Page
ARCO #5355	***3675 WILSHIRE***	***NW 0 - 1/8 (0.110 mi.)***	***E30***	***34***

Database: LUST, Date of Government Version: 06/13/2016
Database: LUST REG 4, Date of Government Version: 09/07/2004
Status: Completed - Case Closed
Facility Id: 900100025
Status: Remedial action (cleanup) Underway
Global Id: T0603700485
Global ID: T0603700485

KINGSLEY AUTO TEXACO	***3401 W 8TH ST***	***S 1/8 - 1/4 (0.134 mi.)***	***F38***	***49***

Database: LUST, Date of Government Version: 06/13/2016
Database: LUST REG 4, Date of Government Version: 09/07/2004
Status: Completed - Case Closed
Facility Id: 900050061
Status: Remediation Plan
Global Id: T0603700468
Global ID: T0603700468

CENTURY INDUSTRIES	***761 NORMANDIE AVE S***	***SE 1/8 - 1/4 (0.210 mi.)***	***M62***	***90***

Database: LUST, Date of Government Version: 06/13/2016
Database: LUST REG 4, Date of Government Version: 09/07/2004
Status: Completed - Case Closed
Facility Id: 900050025
Status: Case Closed
Global Id: T0603700464
Global ID: T0603700464

JAMISON PROPERTY	3550 6TH ST. W.	NE 1/8 - 1/4 (0.231 mi.)	65	94

Database: LUST, Date of Government Version: 06/13/2016
Status: Completed - Case Closed

Global Id: T10000000738

JUN CHUL PARK	***801 S WESTERN AVE***	***WSW 1/4 - 1/2 (0.336 mi.)***	***73***	***139***

Database: LUST, Date of Government Version: 06/13/2016
Database: LUST REG 4, Date of Government Version: 09/07/2004
Status: Open - Remediation
Facility Id: 900050052
Status: Pollution Characterization
Global Id: T0603700467
Global ID: T0603700467

PAK'S WESTERN PLAZA	833 WESTERN AVE W	SW 1/4 - 1/2 (0.366 mi.)	74	152

Database: LUST, Date of Government Version: 06/13/2016
Status: Open - Remediation
Global Id: T10000006007

TEXACO STATION (FORM	3855 WILSHIRE BLVD	WNW 1/4 - 1/2 (0.381 mi.)	Q77	161

Database: LUST REG 4, Date of Government Version: 09/07/2004
Facility Id: 900100043
Status: Case Closed
Global ID: T0603700486

TEXACO STATION (FORM	***3855 WILSHIRE***	***WNW 1/4 - 1/2 (0.381 mi.)***	***Q78***	***163***

Database: LUST, Date of Government Version: 06/13/2016
Status: Completed - Case Closed
Global Id: T0603700486

TOSCO - 76 STATION #	4000 006TH ST W	WNW 1/4 - 1/2 (0.384 mi.)	R79	164

Database: LUST, Date of Government Version: 06/13/2016
Database: LUST REG 4, Date of Government Version: 09/07/2004
Status: Completed - Case Closed
Facility Id: 900200143
Status: Remedial action (cleanup) Underway
Global Id: T0603700641
Global ID: T0603700641

JAMISON 3875 WILSHIR	3875 WILSHIRE BLVD.	W 1/4 - 1/2 (0.415 mi.)	Q81	173

Database: LUST, Date of Government Version: 06/13/2016
Status: Completed - Case Closed
Global Id: T0603787429

SLIC: SLIC Region comes from the California Regional Water Quality Control Board.

A review of the SLIC list, as provided by EDR, has revealed that there is 1 SLIC site within approximately 0.5 miles of the target property.

Lower Elevation	Address	Direction / Distance	Map ID	Page
KOREAN DRYCLEANERS &	3807 WILSHIRE BLVD.	WNW 1/4 - 1/2 (0.294 mi.)	70	112

Database: SLIC, Date of Government Version: 06/13/2016
Facility Status: Open - Inactive
Global Id: SL603799574

State and tribal registered storage tank lists

UST: The Underground Storage Tank database contains registered USTs. USTs are regulated under Subtitle I of the Resource Conservation and Recovery Act (RCRA). The data come from the State Water Resources Control Board's Hazardous Substance Storage Container Database.

A review of the UST list, as provided by EDR, has revealed that there are 4 UST sites within approximately 0.25 miles of the target property.

Equal/Higher Elevation	Address	Direction / Distance	Map ID	Page
METROPLEX WILSHIRE Database: UST, Date of Government Version: 06/13/2016 Facility Id: 23587	3530 WILSHIRE BLVD	ENE 0 - 1/8 (0.113 mi.)	D32	43
K F I INC Database: UST, Date of Government Version: 06/13/2016 Facility Id: 24424	***610 S ARDMORE AVE***	***NE 1/8 - 1/4 (0.158 mi.)***	***H42***	***60***

Lower Elevation	Address	Direction / Distance	Map ID	Page
ARCO SERVICE STATION Database: UST, Date of Government Version: 06/13/2016 Facility Id: 25168	3675 WILSHIRE BLVD	NW 0 - 1/8 (0.110 mi.)	E31	43
WILSHIRE PARK PLACE Database: UST, Date of Government Version: 06/13/2016 Facility Id: 23589	3700 WILSHIRE BLVD S	W 1/8 - 1/4 (0.180 mi.)	K52	72

ADDITIONAL ENVIRONMENTAL RECORDS

Local Lists of Landfill / Solid Waste Disposal Sites

WMUDS/SWAT: The Waste Management Unit Database System is used for program tracking and inventory of waste management units. The source is the State Water Resources Control Board.

A review of the WMUDS/SWAT list, as provided by EDR, and dated 04/01/2000 has revealed that there is 1 WMUDS/SWAT site within approximately 0.5 miles of the target property.

Lower Elevation	Address	Direction / Distance	Map ID	Page
KINGSLEY-OLYMPIC	3101 WEST OLYMPIC	S 1/4 - 1/2 (0.478 mi.)	86	185

Local Lists of Hazardous waste / Contaminated Sites

SCH: This category contains proposed and existing school sites that are being evaluated by DTSC for possible hazardous materials contamination. In some cases, these properties may be listed in the CalSites category. depending on the level of threat to public health and safety or the. environment they pose.

A review of the SCH list, as provided by EDR, and dated 05/02/2016 has revealed that there are 2 SCH

sites within approximately 0.25 miles of the target property.

Lower Elevation	Address	Direction / Distance	Map ID	Page
HOBART/WILTON PRIMAR Facility Id: 19590015 Status: Inactive - Withdrawn	***7TH STREET/HOBART BO***	***SSW 0 - 1/8 (0.023 mi.)***	***13***	***16***
BELMONT NEW ELEMENTA Facility Id: 19550023 Status: Inactive - Needs Evaluation	***WILSHIRE BOULEVARD/H***	***NW 0 - 1/8 (0.073 mi.)***	***C22***	***24***

Local Lists of Registered Storage Tanks

SWEEPS UST: Statewide Environmental Evaluation and Planning System. This underground storage tank listing was updated and maintained by a company contacted by the SWRCB in the early 1990's. The listing is no longer updated or maintained. The local agency is the contact for more information on a site on the SWEEPS list.

A review of the SWEEPS UST list, as provided by EDR, and dated 06/01/1994 has revealed that there are 11 SWEEPS UST sites within approximately 0.25 miles of the target property.

Equal/Higher Elevation	Address	Direction / Distance	Map ID	Page
BUSINESS PROPERTIES Status: A Comp Number: 6513	***3530 WILSHIRE BLVD***	***ENE 0 - 1/8 (0.113 mi.)***	***D33***	***44***
K F I INC Status: A Comp Number: 7277	***610 S ARDMORE AVE***	***NE 1/8 - 1/4 (0.158 mi.)***	***H42***	***60***

Lower Elevation	Address	Direction / Distance	Map ID	Page
ARCO FACILITY NO. 53 Status: A Tank Status: A Comp Number: 3540	***3675 WILSHIRE BLVD***	***NW 0 - 1/8 (0.110 mi.)***	***E29***	***32***
CHUL JAE LEE/CHU CHA Status: A Comp Number: 4630	***3401 W 8TH ST***	***S 1/8 - 1/4 (0.134 mi.)***	***F37***	***48***
BECHTEL INVESTMENTS Status: A Tank Status: A Comp Number: 3757	3700 WILSHIRE BLVD 1	W 1/8 - 1/4 (0.180 mi.)	K49	69
ORANGE GROVE Comp Number: 1884	***3731 WILSHIRE BLVD***	***WNW 1/8 - 1/4 (0.202 mi.)***	***J59***	***83***
CENTRAL PLAZA Comp Number: 5515	***3450 WILSHIRE BLVD S***	***E 1/8 - 1/4 (0.209 mi.)***	***60***	***84***
PACIFIC BELL Status: A Tank Status: A Comp Number: 3395	***3525 W 8TH STREET***	***SW 1/8 - 1/4 (0.210 mi.)***	***61***	***87***
U-LOCK SELF STORAGE	***761 S NORMANDIE AVE***	***SE 1/8 - 1/4 (0.218 mi.)***	***M63***	***92***

Comp Number: 7292				
CENTRE PROPERTIES LI	***606 S OXFORD AVE***	***NW 1/8 - 1/4 (0.228 mi.)***	***64***	***93***
Comp Number: 4258				
ARCO AM/PM 5355	3765 WILSHIRE BLVD	WNW 1/8 - 1/4 (0.236 mi.)	O67	97
Comp Number: 3620				

HIST UST: Historical UST Registered Database.

A review of the HIST UST list, as provided by EDR, and dated 10/15/1990 has revealed that there are 6 HIST UST sites within approximately 0.25 miles of the target property.

Equal/Higher Elevation	Address	Direction / Distance	Map ID	Page
KFI-KOST STUDIO	***610 SOUTH ARDMORE AV***	***NE 1/8 - 1/4 (0.158 mi.)***	***H44***	***61***
95294	549 S NORMANDIE AVE	NE 1/8 - 1/4 (0.231 mi.)	N66	96
Facility Id: 00000062738				

Lower Elevation	Address	Direction / Distance	Map ID	Page
93149	3675 WILSHIRE BLVD	NW 0 - 1/8 (0.110 mi.)	E28	31
Facility Id: 00000062397				
PACIFIC PARKING CORP	3700 WILSHIRE BLVD	W 1/8 - 1/4 (0.180 mi.)	K51	71
Facility Id: 00000064130				
ORANGE GROVE	***3731 WILSHIRE BLVD***	***WNW 1/8 - 1/4 (0.202 mi.)***	***J59***	***83***
PACIFIC BELL	***3525 W 8TH STREET***	***SW 1/8 - 1/4 (0.210 mi.)***	***61***	***87***
Facility Id: 00000061259				

CA FID UST: The Facility Inventory Database contains active and inactive underground storage tank locations. The source is the State Water Resource Control Board.

A review of the CA FID UST list, as provided by EDR, and dated 10/31/1994 has revealed that there are 10 CA FID UST sites within approximately 0.25 miles of the target property.

Equal/Higher Elevation	Address	Direction / Distance	Map ID	Page
BUSINESS PROPERTIES	***3530 WILSHIRE BLVD***	***ENE 0 - 1/8 (0.113 mi.)***	***D33***	***44***
Facility Id: 19056259				
Status: A				
K F I INC	610 S ARDMORE AVE	NE 1/8 - 1/4 (0.158 mi.)	H43	61
Facility Id: 19015763				
Status: A				

Lower Elevation	Address	Direction / Distance	Map ID	Page
ARCO FACILITY NO. 53	***3675 WILSHIRE BLVD***	***NW 0 - 1/8 (0.110 mi.)***	***E29***	***32***
Facility Id: 19001237				
Status: A				
CHUL JAE LEE/CHU CHA	***3401 W 8TH ST***	***S 1/8 - 1/4 (0.134 mi.)***	***F37***	***48***
Facility Id: 19035006				
Status: A				
BENEQUITY PROPERTIES	3700 WILSHIRE BLVD	W 1/8 - 1/4 (0.180 mi.)	K53	72

Facility Id: 19007949 Status: A				
ORANGE GROVE Facility Id: 19024934 Status: A	***3731 WILSHIRE BLVD***	***WNW 1/8 - 1/4 (0.202 mi.)***	***J59***	***83***
CENTRAL PLAZA Facility Id: 19013518 Status: I	***3450 WILSHIRE BLVD S***	***E 1/8 - 1/4 (0.209 mi.)***	***60***	***84***
PACIFIC BELL Facility Id: 19029901 Status: I	***3525 W 8TH STREET***	***SW 1/8 - 1/4 (0.210 mi.)***	***61***	***87***
U-LOCK SELF STORAGE Facility Id: 19002042 Status: I	***761 S NORMANDIE AVE***	***SE 1/8 - 1/4 (0.218 mi.)***	***M63***	***92***
CENTRE PROPERTIES LI Facility Id: 19055735 Status: A	***606 S OXFORD AVE***	***NW 1/8 - 1/4 (0.228 mi.)***	***64***	***93***

Other Ascertainable Records

RCRA NonGen / NLR: RCRAInfo is EPA's comprehensive information system, providing access to data supporting the Resource Conservation and Recovery Act (RCRA) of 1976 and the Hazardous and Solid Waste Amendments (HSWA) of 1984. The database includes selective information on sites which generate, transport, store, treat and/or dispose of hazardous waste as defined by the Resource Conservation and Recovery Act (RCRA). Non-Generators do not presently generate hazardous waste.

A review of the RCRA NonGen / NLR list, as provided by EDR, and dated 12/09/2015 has revealed that there are 3 RCRA NonGen / NLR sites within approximately 0.25 miles of the target property.

Lower Elevation	Address	Direction / Distance	Map ID	Page
PACIFIC BELL	***3470 WILSHIRE***	***E 1/8 - 1/4 (0.167 mi.)***	***G47***	***66***
CAR CONCIERGE THE	***3700 WILSHIRE BLVD***	***W 1/8 - 1/4 (0.180 mi.)***	***K50***	***70***
CENTRAL PLAZA	***3450 WILSHIRE BLVD S***	***E 1/8 - 1/4 (0.209 mi.)***	***60***	***84***

DRYCLEANERS: A list of drycleaner related facilities that have EPA ID numbers. These are facilities with certain SIC codes: power laundries, family and commercial; garment pressing and cleaners' agents; linen supply; coin-operated laundries and cleaning; drycleaning plants except rugs; carpet and upholster cleaning; industrial launderers; laundry and garment services.

A review of the DRYCLEANERS list, as provided by EDR, and dated 06/02/2016 has revealed that there are 5 DRYCLEANERS sites within approximately 0.25 miles of the target property.

Lower Elevation	Address	Direction / Distance	Map ID	Page
20/20 CLEANER CORP EPA Id: CAL000003216	698 IROLO ST	ESE 1/8 - 1/4 (0.142 mi.)	G41	59
EMBO CLEANERS EPA Id: CAL000409842	***3809 W 6TH ST***	***NNW 1/8 - 1/4 (0.182 mi.)***	***I54***	***72***
EMBO CLEANERS	***3809 W SIXTH ST***	***NNW 1/8 - 1/4 (0.182 mi.)***	***I55***	***75***

EPA Id: CAL000320858 EPA Id: CAD982000275				
MARTINIZING CERTIFIE EPA Id: CAL000290445	***3330 W 8TH ST***	***SE 1/8 - 1/4 (0.197 mi.)***	***L56***	***77***
ONE HOUR CLEANER EPA Id: CAL000385114	***3330 W 8TH ST***	***SE 1/8 - 1/4 (0.197 mi.)***	***L57***	***79***

HIST CORTESE: The sites for the list are designated by the State Water Resource Control Board [LUST], the Integrated Waste Board [SWF/LS], and the Department of Toxic Substances Control [CALSITES]. This listing is no longer updated by the state agency.

A review of the HIST CORTESE list, as provided by EDR, and dated 04/01/2001 has revealed that there are 8 HIST CORTESE sites within approximately 0.5 miles of the target property.

Equal/Higher Elevation	Address	Direction / Distance	Map ID	Page
CHEVRON STATION 9 52 Reg Id: 900200025	***549 S NORMANDIE AVE***	***NE 1/4 - 1/2 (0.255 mi.)***	***N69***	***103***
AMBASSADOR HOTEL (FO Reg Id: 900100070	***3400 WILSHIRE BLVD***	***ENE 1/4 - 1/2 (0.301 mi.)***	***P71***	***112***
ARCO #0020 Reg Id: 900200052	***3325 006TH ST W***	***ENE 1/4 - 1/2 (0.486 mi.)***	***T87***	***186***

Lower Elevation	Address	Direction / Distance	Map ID	Page
ARCO #5355 Reg Id: 900100025	***3675 WILSHIRE***	***NW 0 - 1/8 (0.110 mi.)***	***E30***	***34***
KINGSLEY AUTO TEXACO Reg Id: 900050061	***3401 W 8TH ST***	***S 1/8 - 1/4 (0.134 mi.)***	***F38***	***49***
CENTURY INDUSTRIES Reg Id: 900050025	***761 NORMANDIE AVE S***	***SE 1/8 - 1/4 (0.210 mi.)***	***M62***	***90***
TEXACO STATION (FORM Reg Id: 900100043	***3855 WILSHIRE***	***WNW 1/4 - 1/2 (0.381 mi.)***	***Q78***	***163***
76 PRODUCTS STATION Reg Id: 900200143	4000 006TH	WNW 1/4 - 1/2 (0.407 mi.)	R80	173

EDR HIGH RISK HISTORICAL RECORDS

EDR Exclusive Records

EDR Hist Auto: EDR has searched selected national collections of business directories and has collected listings of potential gas station/filling station/service station sites that were available to EDR researchers. EDR's review was limited to those categories of sources that might, in EDR's opinion, include gas station/filling station/service station establishments. The categories reviewed included, but were not limited to gas, gas station, gasoline station, filling station, auto, automobile repair, auto service station, service station, etc. This database falls within a category of information EDR classifies as "High Risk

Historical Records", or HRHR. EDR's HRHR effort presents unique and sometimes proprietary data about past sites and operations that typically create environmental concerns, but may not show up in current government records searches.

A review of the EDR Hist Auto list, as provided by EDR, has revealed that there are 6 EDR Hist Auto sites within approximately 0.125 miles of the target property.

Equal/Higher Elevation	Address	Direction / Distance	Map ID	Page
JARRETT JOS	3618 WILSHIRE BLVD	NNW 0 - 1/8 (0.006 mi.)	12	16
Database: EDR Hist Auto, Date of Government Version: 02/20/2007				
Not reported	3580 WILSHIRE BLVD	NE 0 - 1/8 (0.024 mi.)	B14	18
Not reported	3550 WILSHIRE BLVD	ENE 0 - 1/8 (0.050 mi.)	B17	20
Not reported	3530 WILSHIRE BLVD	ENE 0 - 1/8 (0.113 mi.)	D34	44

Lower Elevation	Address	Direction / Distance	Map ID	Page
Not reported	3660 WILSHIRE BLVD	WNW 0 - 1/8 (0.052 mi.)	C21	24
ONEIL JAS	3641 WILSHIRE BLVD	NW 0 - 1/8 (0.074 mi.)	C23	27
Database: EDR Hist Auto, Date of Government Version: 02/20/2007				

EDR Hist Cleaner: EDR has searched selected national collections of business directories and has collected listings of potential dry cleaner sites that were available to EDR researchers. EDR's review was limited to those categories of sources that might, in EDR's opinion, include dry cleaning establishments. The categories reviewed included, but were not limited to dry cleaners, cleaners, laundry, laundromat, cleaning/laundry, wash & dry etc. This database falls within a category of information EDR classifies as "High Risk Historical Records", or HRHR. EDR's HRHR effort presents unique and sometimes proprietary data about past sites and operations that typically create environmental concerns, but may not show up in current government records searches.

A review of the EDR Hist Cleaner list, as provided by EDR, has revealed that there are 4 EDR Hist Cleaner sites within approximately 0.125 miles of the target property.

Equal/Higher Elevation	Address	Direction / Distance	Map ID	Page
Not reported	3550 WILSHIRE BLVD	ENE 0 - 1/8 (0.050 mi.)	B16	19
Not reported	3540 WILSHIRE BLVD	ENE 0 - 1/8 (0.085 mi.)	D25	29

Lower Elevation	Address	Direction / Distance	Map ID	Page
Not reported	3460 W 7TH ST	SE 0 - 1/8 (0.042 mi.)	15	19
Not reported	3670 WILSHIRE BLVD	WNW 0 - 1/8 (0.094 mi.)	C26	29

EXECUTIVE SUMMARY

Due to poor or inadequate address information, the following sites were not mapped. Count: 7 records.

Site Name	Database(s)
FIRE STATION #29	LUST, HIST CORTESE
BELMONT/HOLLYWOOD NO. 1	ENVIROSTOR, SCH
LOS ANGELES PRIMARY CENTER NO. 5	ENVIROSTOR, SCH
HOBART/WILTON PRIMARY SCHOOL NO. 1	ENVIROSTOR, SCH
CENTRAL LOS ANGELES MIDDLE SCHOOL	ENVIROSTOR, SCH
BELMONT NEW ELEMENTARY NO. 6	ENVIROSTOR, SCH
LOS ANGELES ELEMENTARY SCHOOL NO.	ENVIROSTOR, SCH

OVERVIEW MAP - 04714700.2R

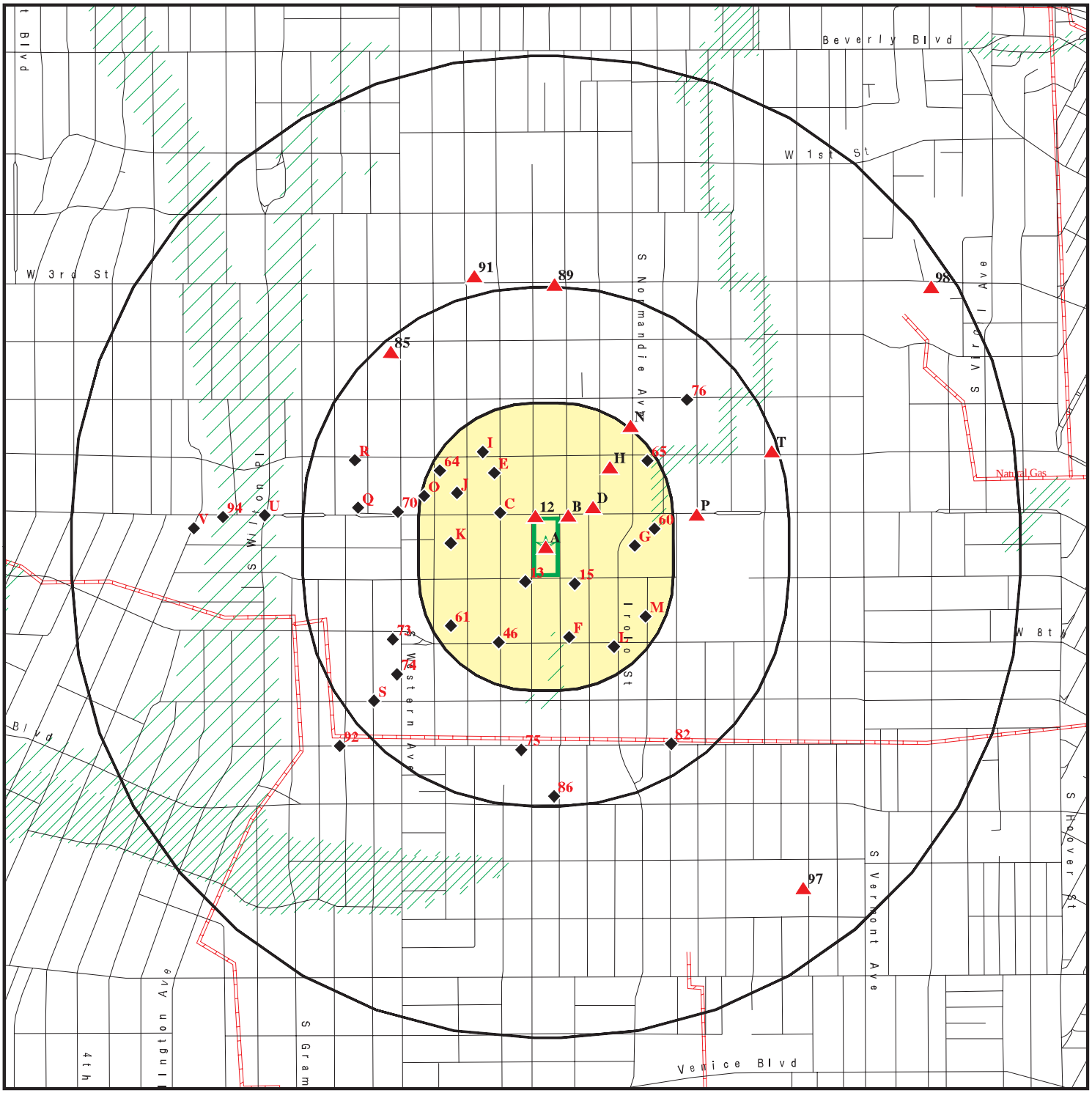

Target Property

Sites at elevations higher than or equal to the target property

Sites at elevations lower than the target property

Manufactured Gas Plants

National Priority List Sites

Dept. Defense Sites

0 1/4 1/2 1 Miles

Indian Reservations BIA

Pipelines

100-year flood zone

500-year flood zone

Areas of Concern

N

This report includes Interactive Map Layers to display and/or hide map information. The legend includes only those icons for the default map view.

SITE NAME: Nara Financial Center	CLIENT: CBRE/IVI
ADDRESS: 3600 Wilshire Boulevard Los Angeles CA 90005	CONTACT: Sandy Smith
LAT/LONG: 34.060701 / 118.303626	INQUIRY #: 04714700.2r
	DATE: August 30, 2016 4:25 pm

Copyright © 2016 EDR, Inc. © 2015 TomTom Rel. 2015.

DETAIL MAP - 04714700.2R

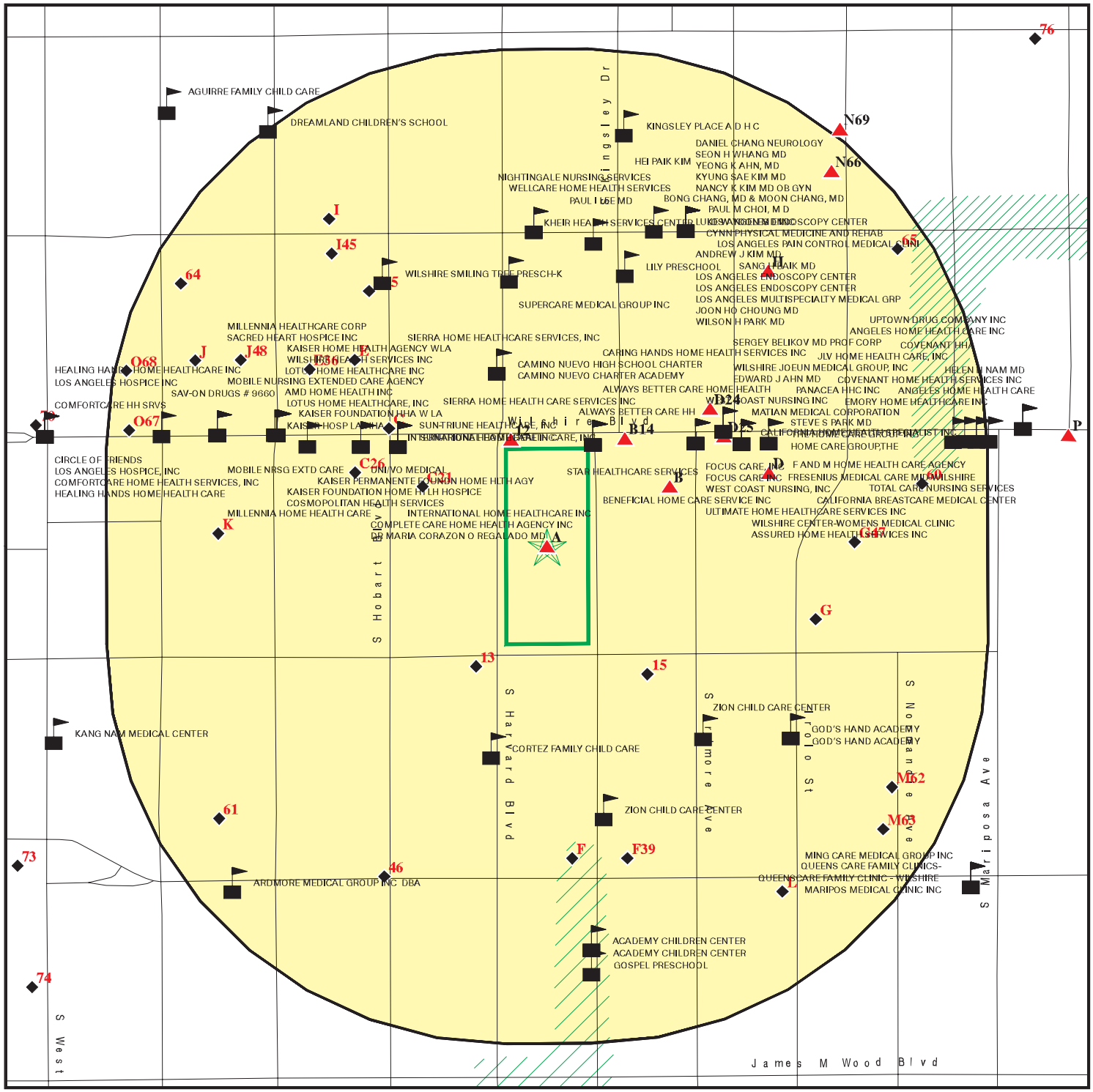

Target Property

Sites at elevations higher than or equal to the target property

Sites at elevations lower than the target property

Manufactured Gas Plants

Sensitive Receptors

National Priority List Sites

Dept. Defense Sites

0 1/16 1/8 1/4 Miles

Indian Reservations BIA

100-year flood zone

500-year flood zone

Areas of Concern

This report includes Interactive Map Layers to display and/or hide map information. The legend includes only those icons for the default map view.

SITE NAME: Nara Financial Center	CLIENT: CBRE/IVI
ADDRESS: 3600 Wilshire Boulevard Los Angeles CA 90005	CONTACT: Sandy Smith
LAT/LONG: 34.060701 / 118.303626	INQUIRY #: 04714700.2r
	DATE: August 30, 2016 4:29 pm

Copyright © 2016 EDR, Inc. © 2015 TomTom Rel. 2015.

MAP FINDINGS SUMMARY

Database	Search Distance (Miles)	Target Property	< 1/8	1/8 - 1/4	1/4 - 1/2	1/2 - 1	> 1	Total Plotted
STANDARD ENVIRONMENTAL RECORDS								
Federal NPL site list								
NPL	1.000		0	0	0	0	NR	0
Proposed NPL	1.000		0	0	0	0	NR	0
NPL LIENS	TP		NR	NR	NR	NR	NR	0
Federal Delisted NPL site list								
Delisted NPL	1.000		0	0	0	0	NR	0
Federal CERCLIS list								
FEDERAL FACILITY	0.500		0	0	0	NR	NR	0
SEMS	0.500		0	0	0	NR	NR	0
Federal CERCLIS NFRAP site list								
SEMS-ARCHIVE	0.500		0	0	0	NR	NR	0
Federal RCRA CORRACTS facilities list								
CORRACTS	1.000		0	0	0	0	NR	0
Federal RCRA non-CORRACTS TSD facilities list								
RCRA-TSDF	0.500		0	0	0	NR	NR	0
Federal RCRA generators list								
RCRA-LQG	0.250		0	3	NR	NR	NR	3
RCRA-SQG	0.250		4	9	NR	NR	NR	13
RCRA-CESQG	0.250		0	0	NR	NR	NR	0
Federal institutional controls / engineering controls registries								
LUCIS	0.500		0	0	0	NR	NR	0
US ENG CONTROLS	0.500		0	0	0	NR	NR	0
US INST CONTROL	0.500		0	0	0	NR	NR	0
Federal ERNS list								
ERNS	TP		NR	NR	NR	NR	NR	0
State- and tribal - equivalent NPL								
RESPONSE	1.000		0	0	0	0	NR	0
State- and tribal - equivalent CERCLIS								
ENVIROSTOR	1.000		2	0	6	10	NR	18
State and tribal landfill and/or solid waste disposal site lists								
SWF/LF	0.500		1	0	0	NR	NR	1
State and tribal leaking storage tank lists								
LUST	0.500		1	3	12	NR	NR	16

MAP FINDINGS SUMMARY

Database	Search Distance (Miles)	Target Property	< 1/8	1/8 - 1/4	1/4 - 1/2	1/2 - 1	> 1	Total Plotted
INDIAN LUST	0.500		0	0	0	NR	NR	0
SLIC	0.500		0	0	1	NR	NR	1
State and tribal registered storage tank lists								
FEMA UST	0.250		0	0	NR	NR	NR	0
UST	0.250		2	2	NR	NR	NR	4
AST	0.250		0	0	NR	NR	NR	0
INDIAN UST	0.250		0	0	NR	NR	NR	0
State and tribal voluntary cleanup sites								
VCP	0.500		0	0	0	NR	NR	0
INDIAN VCP	0.500		0	0	0	NR	NR	0
State and tribal Brownfields sites								
BROWNFIELDS	0.500		0	0	0	NR	NR	0
ADDITIONAL ENVIRONMENTAL RECORDS								
Local Brownfield lists								
US BROWNFIELDS	0.500		0	0	0	NR	NR	0
Local Lists of Landfill / Solid Waste Disposal Sites								
WMUDS/SWAT	0.500		0	0	1	NR	NR	1
SWRCY	0.500		0	0	0	NR	NR	0
HAULERS	TP		NR	NR	NR	NR	NR	0
INDIAN ODI	0.500		0	0	0	NR	NR	0
ODI	0.500		0	0	0	NR	NR	0
DEBRIS REGION 9	0.500		0	0	0	NR	NR	0
Local Lists of Hazardous waste / Contaminated Sites								
AOCONCERN	1.000		0	0	0	0	NR	0
US HIST CDL	TP		NR	NR	NR	NR	NR	0
HIST Cal-Sites	1.000		0	0	0	0	NR	0
SCH	0.250		2	0	NR	NR	NR	2
CDL	TP		NR	NR	NR	NR	NR	0
Toxic Pits	1.000		0	0	0	0	NR	0
US CDL	TP		NR	NR	NR	NR	NR	0
Local Lists of Registered Storage Tanks								
SWEEPS UST	0.250		2	9	NR	NR	NR	11
HIST UST	0.250		1	5	NR	NR	NR	6
CA FID UST	0.250		2	8	NR	NR	NR	10
Local Land Records								
LIENS	TP		NR	NR	NR	NR	NR	0
LIENS 2	TP		NR	NR	NR	NR	NR	0
DEED	0.500		0	0	0	NR	NR	0
Records of Emergency Release Reports								
HMIRS	TP		NR	NR	NR	NR	NR	0

MAP FINDINGS SUMMARY

Database	Search Distance (Miles)	Target Property	< 1/8	1/8 - 1/4	1/4 - 1/2	1/2 - 1	> 1	Total Plotted
CHMIRS	TP		NR	NR	NR	NR	NR	0
LDS	TP		NR	NR	NR	NR	NR	0
MCS	TP		NR	NR	NR	NR	NR	0
SPILLS 90	TP		NR	NR	NR	NR	NR	0
Other Ascertainable Records								
RCRA NonGen / NLR	0.250		0	3	NR	NR	NR	3
FUDS	1.000		0	0	0	0	NR	0
DOD	1.000		0	0	0	0	NR	0
SCRD DRYCLEANERS	0.500		0	0	0	NR	NR	0
US FIN ASSUR	TP		NR	NR	NR	NR	NR	0
EPA WATCH LIST	TP		NR	NR	NR	NR	NR	0
2020 COR ACTION	0.250		0	0	NR	NR	NR	0
TSCA	TP		NR	NR	NR	NR	NR	0
TRIS	TP		NR	NR	NR	NR	NR	0
SSTS	TP		NR	NR	NR	NR	NR	0
ROD	1.000		0	0	0	0	NR	0
RMP	TP		NR	NR	NR	NR	NR	0
RAATS	TP		NR	NR	NR	NR	NR	0
PRP	TP		NR	NR	NR	NR	NR	0
PADS	TP		NR	NR	NR	NR	NR	0
ICIS	TP		NR	NR	NR	NR	NR	0
FTTS	TP		NR	NR	NR	NR	NR	0
MLTS	TP		NR	NR	NR	NR	NR	0
COAL ASH DOE	TP		NR	NR	NR	NR	NR	0
COAL ASH EPA	0.500		0	0	0	NR	NR	0
PCB TRANSFORMER	TP		NR	NR	NR	NR	NR	0
RADINFO	TP		NR	NR	NR	NR	NR	0
HIST FTTS	TP		NR	NR	NR	NR	NR	0
DOT OPS	TP		NR	NR	NR	NR	NR	0
CONSENT	1.000		0	0	0	0	NR	0
INDIAN RESERV	1.000		0	0	0	0	NR	0
FUSRAP	1.000		0	0	0	0	NR	0
UMTRA	0.500		0	0	0	NR	NR	0
LEAD SMELTERS	TP		NR	NR	NR	NR	NR	0
US AIRS	TP		NR	NR	NR	NR	NR	0
US MINES	0.250		0	0	NR	NR	NR	0
FINDS	TP	1	NR	NR	NR	NR	NR	1
UXO	1.000		0	0	0	0	NR	0
DOCKET HWC	TP		NR	NR	NR	NR	NR	0
CA BOND EXP. PLAN	1.000		0	0	0	0	NR	0
Cortese	0.500		0	0	0	NR	NR	0
CUPA Listings	0.250		0	0	NR	NR	NR	0
DRYCLEANERS	0.250		0	5	NR	NR	NR	5
EMI	TP	2	NR	NR	NR	NR	NR	2
ENF	TP		NR	NR	NR	NR	NR	0
Financial Assurance	TP		NR	NR	NR	NR	NR	0
HAZNET	TP	6	NR	NR	NR	NR	NR	6
HIST CORTESE	0.500		1	2	5	NR	NR	8
LOS ANGELES CO. HMS	TP		NR	NR	NR	NR	NR	0
HWP	1.000		0	0	0	0	NR	0

MAP FINDINGS SUMMARY

Database	Search Distance (Miles)	Target Property	< 1/8	1/8 - 1/4	1/4 - 1/2	1/2 - 1	> 1	Total Plotted
HWT	0.250		0	0	NR	NR	NR	0
MINES	TP		NR	NR	NR	NR	NR	0
MWMP	0.250		0	0	NR	NR	NR	0
NPDES	TP		NR	NR	NR	NR	NR	0
PEST LIC	TP		NR	NR	NR	NR	NR	0
PROC	0.500		0	0	0	NR	NR	0
Notify 65	1.000		0	0	0	0	NR	0
LA Co. Site Mitigation	TP		NR	NR	NR	NR	NR	0
UIC	TP		NR	NR	NR	NR	NR	0
WASTEWATER PITS	0.500		0	0	0	NR	NR	0
WDS	TP		NR	NR	NR	NR	NR	0
WIP	0.250		0	0	NR	NR	NR	0
ICE	1.000		0	0	0	0	NR	0
ECHO	TP	1	NR	NR	NR	NR	NR	1
FUELS PROGRAM	0.250		0	0	NR	NR	NR	0
EDR HIGH RISK HISTORICAL RECORDS								
EDR Exclusive Records								
EDR MGP	1.000		0	0	0	0	NR	0
EDR Hist Auto	0.125	1	6	NR	NR	NR	NR	7
EDR Hist Cleaner	0.125	1	4	NR	NR	NR	NR	5
EDR RECOVERED GOVERNMENT ARCHIVES								
Exclusive Recovered Govt. Archives								
RGA LF	TP		NR	NR	NR	NR	NR	0
RGA LUST	TP		NR	NR	NR	NR	NR	0
- Totals --		12	28	49	25	10	0	124

NOTES:

TP = Target Property

NR = Not Requested at this Search Distance

Sites may be listed in more than one database

A1 Target Property | **NARA BANK** | **HAZNET** | **S112928622**
3600 WILSHIRE BLVD STE 100 A | **N/A**
LOS ANGELES, CA 90010

Site 1 of 11 in cluster A

Actual: 220 ft.

HAZNET:

envid:	S112928622
Year:	2003
GEPAID:	CAC002563170
Contact:	FRANK NAJAFI
Telephone:	3104013102
Mailing Name:	Not reported
Mailing Address:	3701 WILSHIRE BLVD STE 220
Mailing City,St,Zip:	LOS ANGELES, CA 90010
Gen County:	Not reported
TSD EPA ID:	CAD009007626
TSD County:	Not reported
Waste Category:	Asbestos containing waste
Disposal Method:	Disposal, Land Fill
Tons:	168.56
Cat Decode:	Asbestos containing waste
Method Decode:	Disposal, Land Fill
Facility County:	Los Angeles

A2 Target Property | **WILSHIRE FINANCIAL TOWER** | **EMI** | **S106842675**
3600 WILSHIRE BLVD #800 | **N/A**
LOS ANGELES, CA 90010

Site 2 of 11 in cluster A

Actual: 220 ft.

EMI:

Year:	1990
County Code:	19
Air Basin:	SC
Facility ID:	70636
Air District Name:	SC
SIC Code:	6282
Air District Name:	SOUTH COAST AQMD
Community Health Air Pollution Info System:	Not reported
Consolidated Emission Reporting Rule:	Not reported
Total Organic Hydrocarbon Gases Tons/Yr:	0
Reactive Organic Gases Tons/Yr:	0
Carbon Monoxide Emissions Tons/Yr:	1
NOX - Oxides of Nitrogen Tons/Yr:	2
SOX - Oxides of Sulphur Tons/Yr:	0
Particulate Matter Tons/Yr:	0
Part. Matter 10 Micrometers and Smllr Tons/Yr:	0

A3 Target Property | **A J'S DELI, TAKASHI MARTHA RAN** | **EMI** | **S106825133**
3600 WILSHIRE BLVD, STE#C | **N/A**
LOS ANGELES, CA 90010

Site 3 of 11 in cluster A

Actual: 220 ft.

EMI:

Year:	1990
County Code:	19
Air Basin:	SC
Facility ID:	70659
Air District Name:	SC
SIC Code:	5812
Air District Name:	SOUTH COAST AQMD
Community Health Air Pollution Info System:	Not reported
Consolidated Emission Reporting Rule:	Not reported
Total Organic Hydrocarbon Gases Tons/Yr:	0
Reactive Organic Gases Tons/Yr:	0
Carbon Monoxide Emissions Tons/Yr:	0
NOX - Oxides of Nitrogen Tons/Yr:	0
SOX - Oxides of Sulphur Tons/Yr:	0
Particulate Matter Tons/Yr:	0
Part. Matter 10 Micrometers and Smllr Tons/Yr:	0

A4 Target Property | **KING STATE OIL COMPANY** | **HAZNET** | **S112868170**
3600 WILSHIRE BLVD | **N/A**
LOS ANGELES, CA 90010

Site 4 of 11 in cluster A

Actual: 220 ft.

HAZNET:

envid:	S112868170
Year:	1995
GEPAID:	CAC001133768
Contact:	SUNG HONG
Telephone:	0000000000
Mailing Name:	Not reported
Mailing Address:	3600 WILSHIRE BLVD
Mailing City,St,Zip:	LOS ANGELES, CA 900100000
Gen County:	Not reported
TSD EPA ID:	CAT000646117
TSD County:	Not reported
Waste Category:	Unspecified oil-containing waste
Disposal Method:	Disposal, Land Fill
Tons:	25.2840
Cat Decode:	Unspecified oil-containing waste
Method Decode:	Disposal, Land Fill
Facility County:	Los Angeles

A5 Target Property | **GOLDEN BEAR SERVICE STATION**
3600 WILSHIRE BLVD
LOS ANGELES, CA | **EDR Hist Auto** | **1009078268**
N/A

Site 5 of 11 in cluster A

Actual: 220 ft.

EDR Historical Auto Stations:

Name:	GOLDEN BEAR SERVICE STATION
Year:	1929
Type:	GASOLINE AND OIL SERVICE STATION
Name:	COBANISS R J
Year:	1933
Type:	GASOLINE AND OIL SERVICE STATIONS
Name:	ROHLICK L E
Year:	1937
Type:	GASOLINE AND OIL SERVICE STATIONS

A6 Target Property | **3600 WILSHIRE BLVD**
LOS ANGELES, CA 90010 | **EDR Hist Cleaner** | **1015049193**
N/A

Site 6 of 11 in cluster A

Actual: 220 ft.

EDR Historical Cleaners:

Name:	JET CLEANER
Year:	2007
Address:	3600 WILSHIRE BLVD
Name:	JET CLEANER
Year:	2008
Address:	3600 WILSHIRE BLVD
Name:	FILLMORE CLEANERS
Year:	2009
Address:	3600 WILSHIRE BLVD
Name:	JET CLEANER
Year:	2010
Address:	3600 WILSHIRE BLVD
Name:	JGT CLEANER
Year:	2011
Address:	3600 WILSHIRE BLVD
Name:	JET CLEANER
Year:	2012
Address:	3600 WILSHIRE BLVD

A7 Target Property | **YOUNG CHUN INC**
3600 WILSHIRE BLVD
LOS ANGELES, CA 90010 | **HAZNET** | **S113774437**
N/A

Site 7 of 11 in cluster A

Actual: 220 ft.

HAZNET:

envid:	S113774437
Year:	2012
GEPAID:	CAC002687049
Contact:	YOUNG PARK
Telephone:	2135092310
Mailing Name:	Not reported
Mailing Address:	3600 WILSHIRE BLVD STE 2010
Mailing City,St,Zip:	LOS ANGELES, CA 900102632
Gen County:	Los Angeles
TSD EPA ID:	CAD009007626
TSD County:	Los Angeles
Waste Category:	Not reported
Disposal Method:	Landfill Or Surface Impoundment That Will Be Closed As Landfill(To Include On-Site Treatment And/Or Stabilization)
Tons:	4
Cat Decode:	Not reported
Method Decode:	Landfill Or Surface Impoundment That Will Be Closed As Landfill(To Include On-Site Treatment And/Or Stabilization)
Facility County:	Los Angeles

A8 Target Property | **3600 WILSHIRE BOULEVARD**
3600 WILSHIRE BLVD
LOS ANGELES, CA 90010 | **HAZNET** | **S113032433**
N/A

Site 8 of 11 in cluster A

Actual: 220 ft.

HAZNET:

envid:	S113032433
Year:	2000
GEPAID:	CAL000029050
Contact:	DAVID E. BUSSERT
Telephone:	2133851374
Mailing Name:	Not reported
Mailing Address:	3600 WILSHIRE BLVD STE 800
Mailing City,St,Zip:	LOS ANGELES, CA 900100000
Gen County:	Not reported
TSD EPA ID:	CAD009007626
TSD County:	Not reported
Waste Category:	Asbestos containing waste
Disposal Method:	Disposal, Land Fill
Tons:	1.01
Cat Decode:	Asbestos containing waste
Method Decode:	Disposal, Land Fill
Facility County:	Los Angeles

envid:	S113032433
Year:	1999
GEPAID:	CAL000029050
Contact:	JOHN HANCOCK LIFE INSURANCE CO
Telephone:	0000000000
Mailing Name:	Not reported
Mailing Address:	3600 WILSHIRE BLVD STE 800
Mailing City,St,Zip:	LOS ANGELES, CA 900100000

3600 WILSHIRE BOULEVARD (Continued) **S113032433**

Gen County:	Not reported
TSD EPA ID:	CAD009007626
TSD County:	Not reported
Waste Category:	Asbestos containing waste
Disposal Method:	Disposal, Land Fill
Tons:	.4214
Cat Decode:	Asbestos containing waste
Method Decode:	Disposal, Land Fill
Facility County:	Los Angeles

envid:	S113032433
Year:	1998
GEPAID:	CAL000029050
Contact:	JOHN HANCOCK LIFE INSURANCE CO
Telephone:	0000000000
Mailing Name:	Not reported
Mailing Address:	3600 WILSHIRE BLVD STE 800
Mailing City,St,Zip:	LOS ANGELES, CA 900100000
Gen County:	Not reported
TSD EPA ID:	CAD009007626
TSD County:	Not reported
Waste Category:	Asbestos containing waste
Disposal Method:	Disposal, Land Fill
Tons:	6.7424
Cat Decode:	Asbestos containing waste
Method Decode:	Disposal, Land Fill
Facility County:	Los Angeles

envid:	S113032433
Year:	1993
GEPAID:	CAL000029050
Contact:	JOHN HANCOCK LIFE INSURANCE CO
Telephone:	0000000000
Mailing Name:	Not reported
Mailing Address:	3600 WILSHIRE BLVD STE 800
Mailing City,St,Zip:	LOS ANGELES, CA 900100000
Gen County:	Not reported
TSD EPA ID:	IRC957100891
TSD County:	Not reported
Waste Category:	Asbestos containing waste
Disposal Method:	Disposal, Land Fill
Tons:	0.84279999999
Cat Decode:	Asbestos containing waste
Method Decode:	Disposal, Land Fill
Facility County:	Los Angeles

A9 **3600 WILSHIRE LLC** **HAZNET** **S113083193**
Target **3600 WILSHIRE BLVD** **N/A**
Property **LOS ANGELES, CA 90010**

Site 9 of 11 in cluster A

Actual: 220 ft.

HAZNET:

envid:	S113083193
Year:	2010
GEPAID:	CAC002658465
Contact:	JOHNATHAN AYSON
Telephone:	2133851374

3600 WILSHIRE LLC (Continued) **S113083193**

Mailing Name:	Not reported
Mailing Address:	3600 WILSHIRE BLVD STE 800
Mailing City,St,Zip:	LOS ANGELES, CA 900100000
Gen County:	Not reported
TSD EPA ID:	AZC950823111
TSD County:	Not reported
Waste Category:	Asbestos containing waste
Disposal Method:	Landfill Or Surface Impoundment That Will Be Closed As Landfill(To Include On-Site Treatment And/Or Stabilization)
Tons:	1.2
Cat Decode:	Asbestos containing waste
Method Decode:	Landfill Or Surface Impoundment That Will Be Closed As Landfill(To Include On-Site Treatment And/Or Stabilization)
Facility County:	Los Angeles

envid:	S113083193
Year:	2000
GEPAID:	CAL000153422
Contact:	PHIL KANG/PROPERTY MANAGER
Telephone:	2133851374
Mailing Name:	Not reported
Mailing Address:	3600 WILSHIRE BLVD SUITE 800
Mailing City,St,Zip:	LOS ANGELES, CA 900100000
Gen County:	Not reported
TSD EPA ID:	CAD009007626
TSD County:	Not reported
Waste Category:	Asbestos containing waste
Disposal Method:	Disposal, Land Fill
Tons:	3.37
Cat Decode:	Asbestos containing waste
Method Decode:	Disposal, Land Fill
Facility County:	Los Angeles

envid:	S113083193
Year:	1999
GEPAID:	CAL000153422
Contact:	3600 WILSHIRE BLVD LLC
Telephone:	2133851374
Mailing Name:	Not reported
Mailing Address:	3600 WILSHIRE BLVD STE 800
Mailing City,St,Zip:	LOS ANGELES, CA 900100000
Gen County:	Not reported
TSD EPA ID:	CAD009007626
TSD County:	Not reported
Waste Category:	Asbestos containing waste
Disposal Method:	Disposal, Land Fill
Tons:	7.5852
Cat Decode:	Asbestos containing waste
Method Decode:	Disposal, Land Fill
Facility County:	Los Angeles

A10 Target Property | **TOTAL COMPANIES** | **FINDS** | **1010032985**
3600 WILSHIRE BLVD., 3RD FLOOR | **ECHO** | **N/A**
LOS ANGELES, CA 90010

Site 10 of 11 in cluster A

Actual: 220 ft.

FINDS:

Registry ID: 110028180206

Environmental Interest/Information System
ICIS (Integrated Compliance Information System) is the Integrated Compliance Information System and provides a database that, when complete, will contain integrated Enforcement and Compliance information across most of EPA's programs. The vision for ICIS is to replace EPA's independent databases that contain Enforcement data with a single repository for that information. Currently, ICIS contains all Federal Administrative and Judicial enforcement actions. This information is maintained in ICIS by EPA in the Regional offices and it Headquarters. A future release of ICIS will replace the Permit Compliance System (PCS) which supports the NPDES and will integrate that information with Federal actions already in the system. ICIS also has the capability to track other activities occurring in the Region that support Compliance and Enforcement programs. These include; Incident Tracking, Compliance Assistance, and Compliance Monitoring.

ECHO:

Envid:	1010032985
Registry ID:	110028180206
DFR URL:	http://echo.epa.gov/detailed_facility_report?fid=110028180206

A11 Target Property | **JOHN HANCOCK MUTUAL LIFE INS CO** | **HAZNET** | **S112867025**
3600 WILSHIRE BLVD | **N/A**
LOS ANGELES, CA 90010

Site 11 of 11 in cluster A

Actual: 220 ft.

HAZNET:

envid:	S112867025
Year:	1999
GEPAID:	CAC001107032
Contact:	J H MUTUAL LIFE INS CO
Telephone:	2133851374
Mailing Name:	Not reported
Mailing Address:	3600 WILSHIRE BLVD
Mailing City,St,Zip:	LOS ANGELES, CA 900100000
Gen County:	Not reported
TSD EPA ID:	CAD009007626
TSD County:	Not reported
Waste Category:	Asbestos containing waste
Disposal Method:	Disposal, Land Fill
Tons:	1.6856
Cat Decode:	Asbestos containing waste
Method Decode:	Disposal, Land Fill
Facility County:	Los Angeles

envid:	S112867025
Year:	1997

JOHN HANCOCK MUTUAL LIFE INS CO (Continued) **S112867025**

GEPAID:	CAC001107032
Contact:	J H MUTUAL LIFE INS CO
Telephone:	2133851374
Mailing Name:	Not reported
Mailing Address:	3600 WILSHIRE BLVD
Mailing City,St,Zip:	LOS ANGELES, CA 900100000
Gen County:	Not reported
TSD EPA ID:	CAD009007626
TSD County:	Not reported
Waste Category:	Asbestos containing waste
Disposal Method:	Disposal, Land Fill
Tons:	34.5548
Cat Decode:	Asbestos containing waste
Method Decode:	Disposal, Land Fill
Facility County:	Los Angeles

envid:	S112867025
Year:	1996
GEPAID:	CAC001107032
Contact:	J H MUTUAL LIFE INS CO
Telephone:	2133851374
Mailing Name:	Not reported
Mailing Address:	3600 WILSHIRE BLVD
Mailing City,St,Zip:	LOS ANGELES, CA 900100000
Gen County:	Not reported
TSD EPA ID:	AZC951206114
TSD County:	Not reported
Waste Category:	Asbestos containing waste
Disposal Method:	Disposal, Land Fill
Tons:	4.2140
Cat Decode:	Asbestos containing waste
Method Decode:	Disposal, Land Fill
Facility County:	Los Angeles

envid:	S112867025
Year:	1995
GEPAID:	CAC001107032
Contact:	J H MUTUAL LIFE INS CO
Telephone:	2133851374
Mailing Name:	Not reported
Mailing Address:	3600 WILSHIRE BLVD
Mailing City,St,Zip:	LOS ANGELES, CA 900100000
Gen County:	Not reported
TSD EPA ID:	CAD067786749
TSD County:	Not reported
Waste Category:	Asbestos containing waste
Disposal Method:	Disposal, Land Fill
Tons:	46.3540
Cat Decode:	Asbestos containing waste
Method Decode:	Disposal, Land Fill
Facility County:	Los Angeles

12 NNW < 1/8 0.006 mi. 31 ft. | **JARRETT JOS**
3618 WILSHIRE BLVD
LOS ANGELES, CA | **EDR Hist Auto** | **1009077089**
N/A

Relative: Higher

Actual: 223 ft.

EDR Historical Auto Stations:

Name:	JARRETT JOS
Year:	1929
Type:	GASOLINE AND OIL SERVICE STATION
Name:	WILSHIRE SUPER SERVICE STATION
Year:	1933
Type:	GASOLINE AND OIL SERVICE STATIONS

---

13 SSW < 1/8 0.023 mi. 124 ft. | **HOBART/WILTON PRIMARY SCHOOL NO. 9**
7TH STREET/HOBART BOULEVARD/HARVARD BOULEVARD
LOS ANGELES, CA 90005 | **ENVIROSTOR SCH** | **S107736465**
N/A

Relative: Lower

Actual: 209 ft.

ENVIROSTOR:

Facility ID:	19590015
Status:	Inactive - Withdrawn
Status Date:	08/20/2002
Site Code:	304154
Site Type:	School Investigation
Site Type Detailed:	School
Acres:	1.81
NPL:	NO
Regulatory Agencies:	SMBRP
Lead Agency:	SMBRP
Program Manager:	Not reported
Supervisor:	Mark Malinowski
Division Branch:	Southern California Schools & Brownfields Outreach
Assembly:	53
Senate:	24
Special Program:	Not reported
Restricted Use:	NO
Site Mgmt Req:	NONE SPECIFIED
Funding:	School District
Latitude:	34.05961
Longitude:	-118.3044
APN:	NONE SPECIFIED
Past Use:	* RETIAL - MISC.
Potential COC:	NONE SPECIFIED
Confirmed COC:	NONE SPECIFIED
Potential Description:	NONE SPECIFIED
Alias Name:	HOBART/WILTON PRIMARY SCHOOL #9
Alias Type:	Alternate Name
Alias Name:	LAUSD-HOBART/WILTON PRIMARY #9/CDE
Alias Type:	Alternate Name
Alias Name:	LAUSD-HOBART/WILTON PRIMARY #9/VCA
Alias Type:	Alternate Name
Alias Name:	LOS ANGELES UNIFIED SCHOOL DISTRICT
Alias Type:	Alternate Name
Alias Name:	304064
Alias Type:	Project Code (Site Code)
Alias Name:	304154
Alias Type:	Project Code (Site Code)

HOBART/WILTON PRIMARY SCHOOL NO. 9 (Continued) **S107736465**

Alias Name: 19590015
Alias Type: Envirostor ID Number

Completed Info:

Completed Area Name: PROJECT WIDE
Completed Sub Area Name: Not reported
Completed Document Type: Cost Recovery Closeout Memo
Completed Date: 08/20/2002
Comments: Not reported

Completed Area Name: PROJECT WIDE
Completed Sub Area Name: Not reported
Completed Document Type: Environmental Oversight Agreement
Completed Date: 02/10/2000
Comments: Not reported

Completed Area Name: PROJECT WIDE
Completed Sub Area Name: Not reported
Completed Document Type: Phase 1
Completed Date: 02/11/2000
Comments: Not reported

Future Area Name: Not reported
Future Sub Area Name: Not reported
Future Document Type: Not reported
Future Due Date: Not reported
Schedule Area Name: Not reported
Schedule Sub Area Name: Not reported
Schedule Document Type: Not reported
Schedule Due Date: Not reported
Schedule Revised Date: Not reported

SCH:

Facility ID: 19590015
Site Type: School Investigation
Site Type Detail: School
Site Mgmt. Req.: NONE SPECIFIED
Acres: 1.81
National Priorities List: NO
Cleanup Oversight Agencies: SMBRP
Lead Agency: SMBRP
Lead Agency Description: DTSC - Site Cleanup Program
Project Manager: Not reported
Supervisor: Mark Malinowski
Division Branch: Southern California Schools & Brownfields Outreach
Site Code: 304154
Assembly: 53
Senate: 24
Special Program Status: Not reported
Status: Inactive - Withdrawn
Status Date: 08/20/2002
Restricted Use: NO
Funding: School District
Latitude: 34.05961
Longitude: -118.3044
APN: NONE SPECIFIED

HOBART/WILTON PRIMARY SCHOOL NO. 9 (Continued) **S107736465**

Past Use:	* RETIAL - MISC.
Potential COC:	NONE SPECIFIED
Confirmed COC:	NONE SPECIFIED
Potential Description:	NONE SPECIFIED
Alias Name:	HOBART/WILTON PRIMARY SCHOOL #9
Alias Type:	Alternate Name
Alias Name:	LAUSD-HOBART/WILTON PRIMARY #9/CDE
Alias Type:	Alternate Name
Alias Name:	LAUSD-HOBART/WILTON PRIMARY #9/VCA
Alias Type:	Alternate Name
Alias Name:	LOS ANGELES UNIFIED SCHOOL DISTRICT
Alias Type:	Alternate Name
Alias Name:	304064
Alias Type:	Project Code (Site Code)
Alias Name:	304154
Alias Type:	Project Code (Site Code)
Alias Name:	19590015
Alias Type:	Envirostor ID Number

Completed Info:

Completed Area Name:	PROJECT WIDE
Completed Sub Area Name:	Not reported
Completed Document Type:	Cost Recovery Closeout Memo
Completed Date:	08/20/2002
Comments:	Not reported
Completed Area Name:	PROJECT WIDE
Completed Sub Area Name:	Not reported
Completed Document Type:	Environmental Oversight Agreement
Completed Date:	02/10/2000
Comments:	Not reported
Completed Area Name:	PROJECT WIDE
Completed Sub Area Name:	Not reported
Completed Document Type:	Phase 1
Completed Date:	02/11/2000
Comments:	Not reported
Future Area Name:	Not reported
Future Sub Area Name:	Not reported
Future Document Type:	Not reported
Future Due Date:	Not reported
Schedule Area Name:	Not reported
Schedule Sub Area Name:	Not reported
Schedule Document Type:	Not reported
Schedule Due Date:	Not reported
Schedule Revised Date:	Not reported

B14 **EDR Hist Auto** **1015447096**
NE **3580 WILSHIRE BLVD** **N/A**
< 1/8 **LOS ANGELES, CA 90010**
0.024 mi.
127 ft. **Site 1 of 6 in cluster B**

Relative:
Higher

Actual:
228 ft.

EDR Historical Auto Stations:

Name:	AUTO TECH AUTO REPAIR
Year:	2002
Address:	3580 WILSHIRE BLVD

15
SE
< 1/8
0.042 mi.
220 ft.

3460 W 7TH ST
LOS ANGELES, CA 90005

EDR Hist Cleaner **1015047187**
N/A

Relative:
Lower

Actual:
206 ft.

EDR Historical Cleaners:

Name: WILSHIRE TOWER CLNR & ALTRTN
Year: 2001
Address: 3460 W 7TH ST

Name: WILSHIRE TOWER CLNR & ALTRTN
Year: 2002
Address: 3460 W 7TH ST

Name: WILSHIRE TOWER CLNR & ALTRTN
Year: 2003
Address: 3460 W 7TH ST

Name: TOWER CLEANERS
Year: 2004
Address: 3460 W 7TH ST

B16
ENE
< 1/8
0.050 mi.
262 ft.

3550 WILSHIRE BLVD
LOS ANGELES, CA 90010

Site 2 of 6 in cluster B

EDR Hist Cleaner **1015048562**
N/A

Relative:
Higher

Actual:
225 ft.

EDR Historical Cleaners:

Name: YAHOO CLEANERS & TAILOR
Year: 2001
Address: 3550 WILSHIRE BLVD

Name: YAHOO CLEANERS & TAILOR
Year: 2002
Address: 3550 WILSHIRE BLVD

Name: YAHOO CLEANERS & TAILOR
Year: 2004
Address: 3550 WILSHIRE BLVD

Name: YAHOO CLEANERS
Year: 2006
Address: 3550 WILSHIRE BLVD

Name: YAHOO CLEANERS & TAILOR
Year: 2007
Address: 3550 WILSHIRE BLVD

Name: ROSEMARY CLEANER
Year: 2010
Address: 3550 WILSHIRE BLVD

Name: ROSEMARY CLEANER
Year: 2011
Address: 3550 WILSHIRE BLVD

Name: ROSEMARY CLEANER
Year: 2012

(Continued) **1015048562**

Address: 3550 WILSHIRE BLVD

B17
ENE
< 1/8
0.050 mi.
262 ft.

EDR Hist Auto **1015445960**
N/A

3550 WILSHIRE BLVD
LOS ANGELES, CA 90010

Site 3 of 6 in cluster B

Relative:
Higher

Actual:
225 ft.

EDR Historical Auto Stations:

Name: BPI EXPRESS REMITTANCE CORP
Year: 2003
Address: 3550 WILSHIRE BLVD

Name: NATIONAL AIDS MARATHON TRAINING PROG
Year: 2008
Address: 3550 WILSHIRE BLVD

B18
ENE
< 1/8
0.050 mi.
263 ft.

SWF/LF **S110986755**
N/A

CITY OF LOS ANGELES IDS (2136)
MULTIPLE SITES/ PARCELS
LOS ANGELES (CITY), CA

Site 4 of 6 in cluster B

Relative:
Higher

Actual:
225 ft.

SWF/LF (SWIS):

Region:	STATE
Facility ID:	19-AR-1246
Lat/Long:	34.061210 / -118.30232
Owner Name:	City of Los Angeles
Owner Telephone:	2132523271
Owner Address:	Not reported
Owner Address2:	3550 Wilshire Blvd. 18th Floor
Owner City,St,Zip:	Los Angeles, CA 90010
Operational Status:	Clean Closed
Operator:	City of Los Angeles
Operator Phone:	2132523271
Operator Address:	Not reported
Operator Address2:	3550 Wilshire Blvd. 18th Floor
Operator City,St,Zip:	Los Angeles, CA 90010
Permit Date:	Not reported
Permit Status:	Not reported
Permitted Acreage:	Not reported
Activity:	Solid Waste Disposal Site
Regulation Status:	Unpermitted
Landuse Name:	Residential,Industrial,Commercial
GIS Source:	Map
Category:	Disposal
Unit Number:	01
Inspection Frequency:	None
Accepted Waste:	Not reported
Closure Date:	Not reported
Closure Type:	Not reported
Disposal Acreage:	Not reported
SWIS Num:	19-AR-1246
Waste Discharge Requirement Num:	Not reported
Program Type:	Not reported
Permitted Throughput with Units:	Not reported

CITY OF LOS ANGELES IDS (2136) (Continued) **S110986755**

Actual Throughput with Units: Not reported
Permitted Capacity with Units: Not reported
Remaining Capacity: Not reported
Remaining Capacity with Units: Not reported
Lat/Long: 34.061210 / -118.30232

B19 ENE < 1/8 0.051 mi. 271 ft. **COMMUTER TRANSPORTATION SERVICE** **RCRA-SQG** **1000820550**
3550 WILSHIRE BL STE 300 **FINDS** **CAD983666108**
LOS ANGELES, CA 90010 **ECHO**

Site 5 of 6 in cluster B

Relative: Higher

Actual: 225 ft.

RCRA-SQG:
Date form received by agency: 04/27/1993
Facility name: COMMUTER TRANSPORTATION SERVICE
Facility address: 3550 WILSHIRE BL STE 300
LOS ANGELES, CA 90010
EPA ID: CAD983666108
Mailing address: WILSHIRE BL STE 300
LOS ANGELES, CA 90010
Contact: EDYTHE MICHAELIS
Contact address: 3550 WILSHIRE BL STE 300
LOS ANGELES, CA 90010
Contact country: US
Contact telephone: (213) 365-6900
Contact email: Not reported
EPA Region: 09
Classification: Small Small Quantity Generator
Description: Handler: generates more than 100 and less than 1000 kg of hazardous waste during any calendar month and accumulates less than 6000 kg of hazardous waste at any time; or generates 100 kg or less of hazardous waste during any calendar month, and accumulates more than 1000 kg of hazardous waste at any time

Owner/Operator Summary:
Owner/operator name: COMMUTER TRANSPORTATION SERVICES INC
Owner/operator address: 3550 WILSHIRE BL STE 300
LOS ANGELES, CA 90010
Owner/operator country: Not reported
Owner/operator telephone: (213) 380-7750
Legal status: Private
Owner/Operator Type: Owner
Owner/Op start date: Not reported
Owner/Op end date: Not reported

Handler Activities Summary:
U.S. importer of hazardous waste: No
Mixed waste (haz. and radioactive): No
Recycler of hazardous waste: No
Transporter of hazardous waste: No
Treater, storer or disposer of HW: No
Underground injection activity: No
On-site burner exemption: No
Furnace exemption: No
Used oil fuel burner: No
Used oil processor: No
User oil refiner: No

COMMUTER TRANSPORTATION SERVICE (Continued) **1000820550**

Used oil fuel marketer to burner: No
Used oil Specification marketer: No
Used oil transfer facility: No
Used oil transporter: No

Violation Status: No violations found

FINDS:

Registry ID: 110009551074

Environmental Interest/Information System
RCRAInfo is a national information system that supports the Resource Conservation and Recovery Act (RCRA) program through the tracking of events and activities related to facilities that generate, transport, and treat, store, or dispose of hazardous waste. RCRAInfo allows RCRA program staff to track the notification, permit, compliance, and corrective action activities required under RCRA.

ECHO:
Envid: 1000820550
Registry ID: 110009551074
DFR URL: http://echo.epa.gov/detailed_facility_report?fid=110009551074

B20 **PARAMOUNT PLAZA** **RCRA-SQG** **1000149982**
ENE **3550 WILSHIRE BLVD SUITE 1620** **FINDS** **CAD981981012**
< 1/8 **LOS ANGELES, CA 90010** **ECHO**
0.051 mi.
271 ft. **Site 6 of 6 in cluster B**

Relative:
Higher

Actual:
225 ft.

RCRA-SQG:
Date form received by agency: 04/08/1987
Facility name: PARAMOUNT PLAZA
Facility address: 3550 WILSHIRE BLVD SUITE 1620
LOS ANGELES, CA 90010
EPA ID: CAD981981012
Mailing address: WILSHIRE BLVD SUITE 1620
LOS ANGELES, CA 90010
Contact: ENVIRONMENTAL MANAGER
Contact address: 3550 WILSHIRE BLVD SUITE 1620
LOS ANGELES, CA 90010
Contact country: US
Contact telephone: (213) 383-9522
Contact email: Not reported
EPA Region: 09
Classification: Small Small Quantity Generator
Description: Handler: generates more than 100 and less than 1000 kg of hazardous waste during any calendar month and accumulates less than 6000 kg of hazardous waste at any time; or generates 100 kg or less of hazardous waste during any calendar month, and accumulates more than 1000 kg of hazardous waste at any time

Owner/Operator Summary:
Owner/operator name: MID WILSHIRE ASSOCIATES
Owner/operator address: NOT REQUIRED
NOT REQUIRED, ME 99999

PARAMOUNT PLAZA (Continued) **1000149982**

Owner/operator country: Not reported
Owner/operator telephone: (415) 555-1212
Legal status: Private
Owner/Operator Type: Owner
Owner/Op start date: Not reported
Owner/Op end date: Not reported

Owner/operator name: NOT REQUIRED
Owner/operator address: NOT REQUIRED
NOT REQUIRED, ME 99999
Owner/operator country: Not reported
Owner/operator telephone: (415) 555-1212
Legal status: Private
Owner/Operator Type: Operator
Owner/Op start date: Not reported
Owner/Op end date: Not reported

Handler Activities Summary:
U.S. importer of hazardous waste: No
Mixed waste (haz. and radioactive): No
Recycler of hazardous waste: No
Transporter of hazardous waste: No
Treater, storer or disposer of HW: No
Underground injection activity: No
On-site burner exemption: No
Furnace exemption: No
Used oil fuel burner: No
Used oil processor: No
User oil refiner: No
Used oil fuel marketer to burner: No
Used oil Specification marketer: No
Used oil transfer facility: No
Used oil transporter: No

Violation Status: No violations found

FINDS:

Registry ID: 110002763616

Environmental Interest/Information System
RCRAInfo is a national information system that supports the Resource Conservation and Recovery Act (RCRA) program through the tracking of events and activities related to facilities that generate, transport, and treat, store, or dispose of hazardous waste. RCRAInfo allows RCRA program staff to track the notification, permit, compliance, and corrective action activities required under RCRA.

ECHO:
Envid: 1000149982
Registry ID: 110002763616
DFR URL: http://echo.epa.gov/detailed_facility_report?fid=110002763616

C21
WNW
< 1/8
0.052 mi.
275 ft.

3660 WILSHIRE BLVD
LOS ANGELES, CA 90010

Site 1 of 4 in cluster C

EDR Hist Auto **1015451690**
N/A

Relative:
Lower

Actual:
217 ft.

EDR Historical Auto Stations:

Name:	PARCO DENTAL PRODUCTS MFG
Year:	2001
Address:	3660 WILSHIRE BLVD
Name:	KNS HLLYWOOD AUTO COLLISION INC
Year:	2008
Address:	3660 WILSHIRE BLVD
Name:	KNS HOLLYWOOD AUTO COLLISION INC
Year:	2009
Address:	3660 WILSHIRE BLVD

C22
NW
< 1/8
0.073 mi.
387 ft.

BELMONT NEW ELEMENTARY SCHOOL NO. 9
WILSHIRE BOULEVARD/HOBART BOULEVARD
LOS ANGELES, CA 90020

Site 2 of 4 in cluster C

ENVIROSTOR **S107735903**
SCH **N/A**

Relative:
Lower

Actual:
219 ft.

ENVIROSTOR:

Facility ID:	19550023
Status:	Inactive - Needs Evaluation
Status Date:	08/11/2004
Site Code:	304296
Site Type:	School Investigation
Site Type Detailed:	School
Acres:	1.5
NPL:	NO
Regulatory Agencies:	SMBRP
Lead Agency:	SMBRP
Program Manager:	Not reported
Supervisor:	Shahir Haddad
Division Branch:	Southern California Schools & Brownfields Outreach
Assembly:	53
Senate:	30
Special Program:	Not reported
Restricted Use:	NO
Site Mgmt Req:	NONE SPECIFIED
Funding:	School District
Latitude:	34.05227
Longitude:	-118.2527
APN:	NONE SPECIFIED
Past Use:	* RETAIL - AUTO DEALERS & SERVICE STATIONS
Potential COC:	Arsenic Xylenes Ethylbenzene Benzene Toluene
Confirmed COC:	NONE SPECIFIED
Potential Description:	NONE SPECIFIED
Alias Name:	BELMONT NEW ELEMENTARY SCHOOL #9
Alias Type:	Alternate Name
Alias Name:	BELMONT NEW ELEMENTARY SCHOOL #9 (PROP)
Alias Type:	Alternate Name
Alias Name:	BELMONT NEW ELEMENTARY SCHOOL NO. 9
Alias Type:	Alternate Name
Alias Name:	LAUSD-BELMONT NEW ES#9
Alias Type:	Alternate Name

BELMONT NEW ELEMENTARY SCHOOL NO. 9 (Continued) **S107735903**

Alias Name: LOS ANGELES UNIFIED SCHOOL DISTRICT
Alias Type: Alternate Name
Alias Name: 304296
Alias Type: Project Code (Site Code)
Alias Name: 19550023
Alias Type: Envirostor ID Number

Completed Info:
Completed Area Name: PROJECT WIDE
Completed Sub Area Name: Not reported
Completed Document Type: Preliminary Endangerment Assessment Report
Completed Date: 01/25/2002
Comments: DTSC has submitted an approval to Proposed Belmont New Elem. School No. 9, however past activities at the site(including gasoline service stations, automotive shops and a dry cleaner establishment) have impacted soil and groundwater at the site.

Completed Area Name: PROJECT WIDE
Completed Sub Area Name: Not reported
Completed Document Type: Phase 1
Completed Date: 04/20/2001
Comments: Not reported

Completed Area Name: PROJECT WIDE
Completed Sub Area Name: Not reported
Completed Document Type: Supplemental Site Investigation Report
Completed Date: 04/17/2003
Comments: Not reported

Completed Area Name: PROJECT WIDE
Completed Sub Area Name: Not reported
Completed Document Type: Technical Report
Completed Date: 05/14/2004
Comments: Not reported

Completed Area Name: PROJECT WIDE
Completed Sub Area Name: Not reported
Completed Document Type: Cost Recovery Closeout Memo
Completed Date: 06/28/2007
Comments: CRU Memo completed

Completed Area Name: PROJECT WIDE
Completed Sub Area Name: Not reported
Completed Document Type: Environmental Oversight Agreement
Completed Date: 02/10/2000
Comments: Not reported

Future Area Name: Not reported
Future Sub Area Name: Not reported
Future Document Type: Not reported
Future Due Date: Not reported
Schedule Area Name: Not reported
Schedule Sub Area Name: Not reported
Schedule Document Type: Not reported
Schedule Due Date: Not reported
Schedule Revised Date: Not reported

BELMONT NEW ELEMENTARY SCHOOL NO. 9 (Continued) **S107735903**

SCH:

Facility ID:	19550023
Site Type:	School Investigation
Site Type Detail:	School
Site Mgmt. Req.:	NONE SPECIFIED
Acres:	1.5
National Priorities List:	NO
Cleanup Oversight Agencies:	SMBRP
Lead Agency:	SMBRP
Lead Agency Description:	DTSC - Site Cleanup Program
Project Manager:	Not reported
Supervisor:	Shahir Haddad
Division Branch:	Southern California Schools & Brownfields Outreach
Site Code:	304296
Assembly:	53
Senate:	30
Special Program Status:	Not reported
Status:	Inactive - Needs Evaluation
Status Date:	08/11/2004
Restricted Use:	NO
Funding:	School District
Latitude:	34.05227
Longitude:	-118.2527
APN:	NONE SPECIFIED
Past Use:	* RETAIL - AUTO DEALERS & SERVICE STATIONS
Potential COC:	Arsenic, Arsenic, Xylenes, Ethylbenzene, Benzene, Toluene
Confirmed COC:	NONE SPECIFIED
Potential Description:	NONE SPECIFIED
Alias Name:	BELMONT NEW ELEMENTARY SCHOOL #9
Alias Type:	Alternate Name
Alias Name:	BELMONT NEW ELEMENTARY SCHOOL #9 (PROP)
Alias Type:	Alternate Name
Alias Name:	BELMONT NEW ELEMENTARY SCHOOL NO. 9
Alias Type:	Alternate Name
Alias Name:	LAUSD-BELMONT NEW ES#9
Alias Type:	Alternate Name
Alias Name:	LOS ANGELES UNIFIED SCHOOL DISTRICT
Alias Type:	Alternate Name
Alias Name:	304296
Alias Type:	Project Code (Site Code)
Alias Name:	19550023
Alias Type:	Envirostor ID Number

Completed Info:

Completed Area Name:	PROJECT WIDE
Completed Sub Area Name:	Not reported
Completed Document Type:	Preliminary Endangerment Assessment Report
Completed Date:	01/25/2002
Comments:	DTSC has submitted an approval to Proposed Belmont New Elem. School No. 9, however past activities at the site(including gasoline service stations, automotive shops and a dry cleaner establishment) have impacted soil and groundwater at the site.
Completed Area Name:	PROJECT WIDE
Completed Sub Area Name:	Not reported
Completed Document Type:	Phase 1

BELMONT NEW ELEMENTARY SCHOOL NO. 9 (Continued) **S107735903**

Completed Date:	04/20/2001
Comments:	Not reported
Completed Area Name:	PROJECT WIDE
Completed Sub Area Name:	Not reported
Completed Document Type:	Supplemental Site Investigation Report
Completed Date:	04/17/2003
Comments:	Not reported
Completed Area Name:	PROJECT WIDE
Completed Sub Area Name:	Not reported
Completed Document Type:	Technical Report
Completed Date:	05/14/2004
Comments:	Not reported
Completed Area Name:	PROJECT WIDE
Completed Sub Area Name:	Not reported
Completed Document Type:	Cost Recovery Closeout Memo
Completed Date:	06/28/2007
Comments:	CRU Memo completed
Completed Area Name:	PROJECT WIDE
Completed Sub Area Name:	Not reported
Completed Document Type:	Environmental Oversight Agreement
Completed Date:	02/10/2000
Comments:	Not reported
Future Area Name:	Not reported
Future Sub Area Name:	Not reported
Future Document Type:	Not reported
Future Due Date:	Not reported
Schedule Area Name:	Not reported
Schedule Sub Area Name:	Not reported
Schedule Document Type:	Not reported
Schedule Due Date:	Not reported
Schedule Revised Date:	Not reported

C23 **ONEIL JAS** **EDR Hist Auto** **1009083053**
NW **3641 WILSHIRE BLVD** **N/A**
< 1/8 **LOS ANGELES, CA**
0.074 mi.
392 ft. **Site 3 of 4 in cluster C**

Relative:
Lower

Actual:
219 ft.

EDR Historical Auto Stations:

Name:	ONEIL JAS
Year:	1942
Type:	GASOLINE AND OIL SERVICE STATIONS

D24	**YUNAN RADIOLOGY MEDICAL GRP**	**RCRA-SQG**	**1000685769**
NE	**3545 WILSHIRE BLVD 109**	**FINDS**	**CAD983624008**
< 1/8	**LOS ANGELES, CA 90010**	**ECHO**	
0.080 mi.			
425 ft.	**Site 1 of 5 in cluster D**		

Relative:
Higher

Actual:
239 ft.

RCRA-SQG:

Date form received by agency:	03/18/1992
Facility name:	YUNAN RADIOLOGY MEDICAL GRP
Facility address:	3545 WILSHIRE BLVD 109 LOS ANGELES, CA 900102368
EPA ID:	CAD983624008
Mailing address:	WILSHIRE BLVD 109 LOS ANGELES, CA 900102368
Contact:	DENNIS APPLEWHITE
Contact address:	3545 WILSHIRE BLVD 109 LOS ANGELES, CA 900102368
Contact country:	US
Contact telephone:	(213) 388-9658
Contact email:	Not reported
EPA Region:	09
Classification:	Small Small Quantity Generator
Description:	Handler: generates more than 100 and less than 1000 kg of hazardous waste during any calendar month and accumulates less than 6000 kg of hazardous waste at any time; or generates 100 kg or less of hazardous waste during any calendar month, and accumulates more than 1000 kg of hazardous waste at any time

Owner/Operator Summary:

Owner/operator name:	YUNAN RADIOLOGY MEDICAL GRP
Owner/operator address:	3545 WILSHIRE BLVD 109 LOS ANGELES, CA 90010
Owner/operator country:	Not reported
Owner/operator telephone:	(213) 388-9658
Legal status:	Private
Owner/Operator Type:	Owner
Owner/Op start date:	Not reported
Owner/Op end date:	Not reported

Handler Activities Summary:

U.S. importer of hazardous waste:	No
Mixed waste (haz. and radioactive):	No
Recycler of hazardous waste:	No
Transporter of hazardous waste:	No
Treater, storer or disposer of HW:	No
Underground injection activity:	No
On-site burner exemption:	No
Furnace exemption:	No
Used oil fuel burner:	No
Used oil processor:	No
User oil refiner:	No
Used oil fuel marketer to burner:	No
Used oil Specification marketer:	No
Used oil transfer facility:	No
Used oil transporter:	No

Violation Status: No violations found

YUNAN RADIOLOGY MEDICAL GRP (Continued) **1000685769**

FINDS:

Registry ID: 110002871492

Environmental Interest/Information System
RCRAInfo is a national information system that supports the Resource Conservation and Recovery Act (RCRA) program through the tracking of events and activities related to facilities that generate, transport, and treat, store, or dispose of hazardous waste. RCRAInfo allows RCRA program staff to track the notification, permit, compliance, and corrective action activities required under RCRA.

ECHO:
Envid: 1000685769
Registry ID: 110002871492
DFR URL: http://echo.epa.gov/detailed_facility_report?fid=110002871492

D25 **EDR Hist Cleaner** **1015048417**
ENE **3540 WILSHIRE BLVD** **N/A**
< 1/8 **LOS ANGELES, CA 90010**
0.085 mi.
451 ft. **Site 2 of 5 in cluster D**

Relative:
Higher

Actual:
230 ft.

EDR Historical Cleaners:
Name: VIC CLEANERS
Year: 2001
Address: 3540 WILSHIRE BLVD

Name: VIC CLEANERS
Year: 2002
Address: 3540 WILSHIRE BLVD

Name: VIC CLEANERS
Year: 2004
Address: 3540 WILSHIRE BLVD

Name: VIC CLEANERS
Year: 2007
Address: 3540 WILSHIRE BLVD

Name: VIC CLEANERS
Year: 2008
Address: 3540 WILSHIRE BLVD

C26 **EDR Hist Cleaner** **1015050102**
WNW **3670 WILSHIRE BLVD** **N/A**
< 1/8 **LOS ANGELES, CA 90010**
0.094 mi.
498 ft. **Site 4 of 4 in cluster C**

Relative:
Lower

Actual:
216 ft.

EDR Historical Cleaners:
Name: MOON CARPET CLEANING
Year: 2005
Address: 3670 WILSHIRE BLVD

(Continued) **1015050102**

Name: MOON CARPET CLEANING
Year: 2011
Address: 3670 WILSHIRE BLVD

Name: MOON CARPET CLEANING
Year: 2012
Address: 3670 WILSHIRE BLVD

E27
NW
< 1/8
0.110 mi.
579 ft.

ARCO FACILITY NO 05355
3675 WILSHIRE BLVD
LOS ANGELES, CA 90010

RCRA-SQG **1004677647**
FINDS **CAR000099986**
ECHO

Site 1 of 7 in cluster E

Relative:
Lower

Actual:
215 ft.

RCRA-SQG:
Date form received by agency: 06/03/2002
Facility name: ARCO FACILITY NO 05355
Facility address: 3675 WILSHIRE BLVD
LOS ANGELES, CA 90020
EPA ID: CAR000099986
Mailing address: P O BOX 6038
ARTESIA, CA 907026038
Contact: JACK OMAN
Contact address: P O BOX 6038
ARTESIA, CA 907026038
Contact country: US
Contact telephone: (714) 690-2425
Contact email: Not reported
EPA Region: 09
Classification: Small Small Quantity Generator
Description: Handler: generates more than 100 and less than 1000 kg of hazardous waste during any calendar month and accumulates less than 6000 kg of hazardous waste at any time; or generates 100 kg or less of hazardous waste during any calendar month, and accumulates more than 1000 kg of hazardous waste at any time

Owner/Operator Summary:
Owner/operator name: B P WEST COAST PRODUCTS LLC
Owner/operator address: P O BOX 6038
ARTESIA, CA 90702
Owner/operator country: Not reported
Owner/operator telephone: (714) 690-2425
Legal status: Private
Owner/Operator Type: Owner
Owner/Op start date: Not reported
Owner/Op end date: Not reported

Handler Activities Summary:
U.S. importer of hazardous waste: No
Mixed waste (haz. and radioactive): No
Recycler of hazardous waste: No
Transporter of hazardous waste: No
Treater, storer or disposer of HW: No
Underground injection activity: No
On-site burner exemption: No
Furnace exemption: No
Used oil fuel burner: No

ARCO FACILITY NO 05355 (Continued) **1004677647**

Used oil processor: No
User oil refiner: No
Used oil fuel marketer to burner: No
Used oil Specification marketer: No
Used oil transfer facility: No
Used oil transporter: No

. Waste code: D000
. Waste name: Not Defined

. Waste code: D001
. Waste name: IGNITABLE WASTE

. Waste code: D018
. Waste name: BENZENE

Violation Status: No violations found

FINDS:

Registry ID: 110012238417

Environmental Interest/Information System
California Hazardous Waste Tracking System - Datamart (HWTS-DATAMART) provides California with information on hazardous waste shipments for generators, transporters, and treatment, storage, and disposal facilities.

RCRAInfo is a national information system that supports the Resource Conservation and Recovery Act (RCRA) program through the tracking of events and activities related to facilities that generate, transport, and treat, store, or dispose of hazardous waste. RCRAInfo allows RCRA program staff to track the notification, permit, compliance, and corrective action activities required under RCRA.

ECHO:
Envid: 1004677647
Registry ID: 110012238417
DFR URL: http://echo.epa.gov/detailed_facility_report?fid=110012238417

E28 **93149** **HIST UST** **U001560448**
NW **3675 WILSHIRE BLVD** **N/A**
< 1/8 **LOS ANGELES, CA 90010**
0.110 mi.
579 ft. **Site 2 of 7 in cluster E**

Relative:
Lower

Actual:
215 ft.

HIST UST:
File Number: 00026D1E
URL: http://geotracker.waterboards.ca.gov/ustpdfs/pdf/00026D1E.pdf
Region: STATE
Facility ID: 00000062397
Facility Type: Gas Station
Other Type: Not reported
Contact Name: SABIN,ELDON D
Telephone: 2134808130
Owner Name: CHEVRON U.S.A. INC.
Owner Address: 575 MARKET

93149 (Continued) **U001560448**

Owner City,St,Zip: SAN FRANCISCO, CA 94105
Total Tanks: 0004

Tank Num: 001
Container Num: 1
Year Installed: 1971
Tank Capacity: 00005000
Tank Used for: PRODUCT
Type of Fuel: Not reported
Container Construction Thickness: 0000250
Leak Detection: Stock Inventor

Tank Num: 002
Container Num: 2
Year Installed: 1971
Tank Capacity: 00010000
Tank Used for: PRODUCT
Type of Fuel: Not reported
Container Construction Thickness: 0000250
Leak Detection: Stock Inventor

Tank Num: 003
Container Num: 3
Year Installed: 1971
Tank Capacity: 00010000
Tank Used for: PRODUCT
Type of Fuel: Not reported
Container Construction Thickness: 0000250
Leak Detection: Stock Inventor

Tank Num: 004
Container Num: 4
Year Installed: 1971
Tank Capacity: 00001000
Tank Used for: WASTE
Type of Fuel: Not reported
Container Construction Thickness: 0000130
Leak Detection: Stock Inventor

Click here for Geo Tracker PDF:

E29 **ARCO FACILITY NO. 5355** **SWEEPS UST** **S101582736**
NW **3675 WILSHIRE BLVD** **CA FID UST** **N/A**
< 1/8 **LOS ANGELES, CA 90020**
0.110 mi.
579 ft. **Site 3 of 7 in cluster E**

Relative:
Lower

Actual:
215 ft.

SWEEPS UST:
Status: Active
Comp Number: 3540
Number: 1
Board Of Equalization: 44-013085
Referral Date: 08-24-92
Action Date: 04-19-94
Created Date: 02-29-88
Owner Tank Id: Not reported
SWRCB Tank Id: 19-050-003540-000001
Tank Status: A

ARCO FACILITY NO. 5355 (Continued) **S101582736**

Capacity:	12000
Active Date:	04-20-88
Tank Use:	M.V. FUEL
STG:	P
Content:	REG UNLEADED
Number Of Tanks:	4

Status:	Active
Comp Number:	3540
Number:	1
Board Of Equalization:	44-013085
Referral Date:	08-24-92
Action Date:	04-19-94
Created Date:	02-29-88
Owner Tank Id:	Not reported
SWRCB Tank Id:	19-050-003540-000002
Tank Status:	A
Capacity:	12000
Active Date:	04-20-88
Tank Use:	M.V. FUEL
STG:	P
Content:	REG UNLEADED
Number Of Tanks:	Not reported

Status:	Active
Comp Number:	3540
Number:	1
Board Of Equalization:	44-013085
Referral Date:	08-24-92
Action Date:	04-19-94
Created Date:	02-29-88
Owner Tank Id:	Not reported
SWRCB Tank Id:	19-050-003540-000003
Tank Status:	A
Capacity:	12000
Active Date:	04-20-88
Tank Use:	M.V. FUEL
STG:	P
Content:	REG UNLEADED
Number Of Tanks:	Not reported

Status:	Active
Comp Number:	3540
Number:	1
Board Of Equalization:	44-013085
Referral Date:	08-24-92
Action Date:	04-19-94
Created Date:	02-29-88
Owner Tank Id:	Not reported
SWRCB Tank Id:	19-050-003540-000004
Tank Status:	A
Capacity:	1000
Active Date:	04-20-88
Tank Use:	CHEMICAL
STG:	P
Content:	UNKNOWN
Number Of Tanks:	Not reported

ARCO FACILITY NO. 5355 (Continued) **S101582736**

CA FID UST:

Facility ID:	19001237
Regulated By:	UTNKA
Regulated ID:	00062397
Cortese Code:	Not reported
SIC Code:	Not reported
Facility Phone:	2133856515
Mail To:	Not reported
Mailing Address:	575 MARKET ST
Mailing Address 2:	Not reported
Mailing City,St,Zip:	LOS ANGELES 900200000
Contact:	Not reported
Contact Phone:	Not reported
DUNs Number:	Not reported
NPDES Number:	Not reported
EPA ID:	Not reported
Comments:	Not reported
Status:	Active

E30 **ARCO #5355** **LUST** **S101297367**
NW **3675 WILSHIRE** **ENF** **N/A**
< 1/8 **LOS ANGELES, CA 90010** **HIST CORTESE**
0.110 mi.
579 ft. **Site 4 of 7 in cluster E**

Relative:
Lower

Actual:
215 ft.

LUST:

Region:	STATE
Global Id:	T0603700485
Latitude:	34.0617919
Longitude:	-118.305628
Case Type:	LUST Cleanup Site
Status:	Completed - Case Closed
Status Date:	09/24/2008
Lead Agency:	LOS ANGELES RWQCB (REGION 4)
Case Worker:	DPP
Local Agency:	LOS ANGELES, CITY OF
RB Case Number:	900100025
LOC Case Number:	Not reported
File Location:	Regional Board
Potential Media Affect:	Aquifer used for drinking water supply
Potential Contaminants of Concern:	Gasoline
Site History:	Not reported

Click here to access the California GeoTracker records for this facility:

Contact:

Global Id:	T0603700485
Contact Type:	Regional Board Caseworker
Contact Name:	DANIEL PIROTTON
Organization Name:	LOS ANGELES RWQCB (REGION 4)
Address:	Not reported
City:	R4 UNKNOWN
Email:	dpirotton@waterboards.ca.gov
Phone Number:	2135766714

Global Id:	T0603700485
Contact Type:	Local Agency Caseworker
Contact Name:	ELOY LUNA

ARCO #5355 (Continued) **S101297367**

Organization Name: LOS ANGELES, CITY OF
Address: 200 North Main Street, Suite 1780
City: LOS ANGELES
Email: eloy.luna@lacity.org
Phone Number: Not reported

Status History:

Global Id: T0603700485
Status: Completed - Case Closed
Status Date: 09/24/2008

Global Id: T0603700485
Status: Open - Case Begin Date
Status Date: 06/16/1987

Global Id: T0603700485
Status: Open - Remediation
Status Date: 04/15/2004

Global Id: T0603700485
Status: Open - Remediation
Status Date: 06/23/2004

Global Id: T0603700485
Status: Open - Remediation
Status Date: 06/21/2006

Global Id: T0603700485
Status: Open - Site Assessment
Status Date: 08/21/1988

Global Id: T0603700485
Status: Open - Site Assessment
Status Date: 05/08/1990

Global Id: T0603700485
Status: Open - Site Assessment
Status Date: 12/05/1997

Global Id: T0603700485
Status: Open - Site Assessment
Status Date: 05/21/2004

Regulatory Activities:

Global Id: T0603700485
Action Type: ENFORCEMENT
Date: 02/22/2006
Action: Preparation of Record for Appeal/Referral/Petition

Global Id: T0603700485
Action Type: ENFORCEMENT
Date: 08/06/2002
Action: Staff Letter

Global Id: T0603700485
Action Type: RESPONSE

ARCO #5355 (Continued) **S101297367**

Date: 06/15/2004
Action: Soil and Water Investigation Workplan

Global Id: T0603700485
Action Type: ENFORCEMENT
Date: 11/20/2002
Action: Staff Letter

Global Id: T0603700485
Action Type: ENFORCEMENT
Date: 10/05/2005
Action: 13267 Requirement

Global Id: T0603700485
Action Type: RESPONSE
Date: 04/15/2004
Action: Monitoring Report - Quarterly

Global Id: T0603700485
Action Type: RESPONSE
Date: 10/15/2005
Action: Soil and Water Investigation Report

Global Id: T0603700485
Action Type: RESPONSE
Date: 07/15/2006
Action: Monitoring Report - Quarterly

Global Id: T0603700485
Action Type: RESPONSE
Date: 01/15/2007
Action: Monitoring Report - Quarterly

Global Id: T0603700485
Action Type: RESPONSE
Date: 07/15/2008
Action: Monitoring Report - Quarterly

Global Id: T0603700485
Action Type: Other
Date: 06/16/1987
Action: Leak Discovery

Global Id: T0603700485
Action Type: ENFORCEMENT
Date: 06/28/2006
Action: 13267 Requirement

Global Id: T0603700485
Action Type: Other
Date: 06/16/1987
Action: Leak Reported

Global Id: T0603700485
Action Type: RESPONSE
Date: 10/15/2003
Action: Monitoring Report - Quarterly

ARCO #5355 (Continued) **S101297367**

Global Id: T0603700485
Action Type: RESPONSE
Date: 01/15/2006
Action: Monitoring Report - Quarterly

Global Id: T0603700485
Action Type: RESPONSE
Date: 04/15/2006
Action: CAP/RAP - Other Report

Global Id: T0603700485
Action Type: RESPONSE
Date: 09/06/2002
Action: CAP/RAP - Feasibility Study Report

Global Id: T0603700485
Action Type: RESPONSE
Date: 01/15/2008
Action: Monitoring Report - Quarterly

Global Id: T0603700485
Action Type: ENFORCEMENT
Date: 06/24/2004
Action: Staff Letter

Global Id: T0603700485
Action Type: ENFORCEMENT
Date: 12/12/2005
Action: 13267 Requirement

Global Id: T0603700485
Action Type: ENFORCEMENT
Date: 08/23/2004
Action: Site Visit / Inspection / Sampling

Global Id: T0603700485
Action Type: RESPONSE
Date: 04/15/2006
Action: Monitoring Report - Quarterly

Global Id: T0603700485
Action Type: REMEDIATION
Date: 05/13/2003
Action: Soil Vapor Extraction (SVE)

Global Id: T0603700485
Action Type: REMEDIATION
Date: 01/01/2006
Action: Excavation

Global Id: T0603700485
Action Type: ENFORCEMENT
Date: 12/15/2004
Action: Staff Letter

Global Id: T0603700485
Action Type: RESPONSE

ARCO #5355 (Continued) **S101297367**

Date: 04/15/2008
Action: Monitoring Report - Quarterly

Global Id: T0603700485
Action Type: RESPONSE
Date: 10/15/2006
Action: Monitoring Report - Quarterly

Global Id: T0603700485
Action Type: RESPONSE
Date: 07/15/2002
Action: Monitoring Report - Quarterly

Global Id: T0603700485
Action Type: RESPONSE
Date: 10/15/2002
Action: Monitoring Report - Quarterly

Global Id: T0603700485
Action Type: RESPONSE
Date: 10/15/2005
Action: Interim Remedial Action Report

Global Id: T0603700485
Action Type: RESPONSE
Date: 10/15/2005
Action: Risk Assessment Report

Global Id: T0603700485
Action Type: RESPONSE
Date: 12/31/2006
Action: Well Installation Report

Global Id: T0603700485
Action Type: REMEDIATION
Date: 05/01/2004
Action: Excavation

Global Id: T0603700485
Action Type: RESPONSE
Date: 12/31/2006
Action: Well Installation Report

Global Id: T0603700485
Action Type: RESPONSE
Date: 07/15/2004
Action: Monitoring Report - Quarterly

Global Id: T0603700485
Action Type: RESPONSE
Date: 09/30/2004
Action: Soil and Water Investigation Report

Global Id: T0603700485
Action Type: RESPONSE
Date: 10/15/2004
Action: Monitoring Report - Quarterly

ARCO #5355 (Continued) **S101297367**

Global Id: T0603700485
Action Type: RESPONSE
Date: 04/15/2006
Action: Well Installation Report

Global Id: T0603700485
Action Type: RESPONSE
Date: 01/15/2003
Action: Monitoring Report - Quarterly

Global Id: T0603700485
Action Type: ENFORCEMENT
Date: 06/14/1999
Action: Staff Letter

Global Id: T0603700485
Action Type: RESPONSE
Date: 04/15/2007
Action: Monitoring Report - Quarterly

Global Id: T0603700485
Action Type: ENFORCEMENT
Date: 07/14/2005
Action: Staff Letter

Global Id: T0603700485
Action Type: ENFORCEMENT
Date: 09/24/2008
Action: Closure/No Further Action Letter

Global Id: T0603700485
Action Type: RESPONSE
Date: 01/15/2004
Action: Monitoring Report - Quarterly

Global Id: T0603700485
Action Type: RESPONSE
Date: 04/15/2003
Action: Monitoring Report - Quarterly

Global Id: T0603700485
Action Type: RESPONSE
Date: 01/15/2005
Action: Monitoring Report - Quarterly

Global Id: T0603700485
Action Type: RESPONSE
Date: 10/15/2007
Action: Monitoring Report - Quarterly

Global Id: T0603700485
Action Type: Other
Date: 06/16/1987
Action: Leak Stopped

Global Id: T0603700485
Action Type: ENFORCEMENT

ARCO #5355 (Continued) **S101297367**

Date: 09/08/2008
Action: Notification - Preclosure

Global Id: T0603700485
Action Type: ENFORCEMENT
Date: 09/12/2008
Action: Site Visit / Inspection / Sampling

Global Id: T0603700485
Action Type: RESPONSE
Date: 07/15/2003
Action: Monitoring Report - Quarterly

Global Id: T0603700485
Action Type: RESPONSE
Date: 06/15/2004
Action: Unknown

Global Id: T0603700485
Action Type: RESPONSE
Date: 04/15/2005
Action: Monitoring Report - Quarterly

Global Id: T0603700485
Action Type: RESPONSE
Date: 07/15/2005
Action: Monitoring Report - Quarterly

Global Id: T0603700485
Action Type: RESPONSE
Date: 10/15/2005
Action: Monitoring Report - Quarterly

Global Id: T0603700485
Action Type: RESPONSE
Date: 07/15/2007
Action: Monitoring Report - Quarterly

Global Id: T0603700485
Action Type: ENFORCEMENT
Date: 04/06/2004
Action: Staff Letter

LUST REG 4:
Region: 4
Regional Board: 04
County: Los Angeles
Facility Id: 900100025
Status: Remedial action (cleanup) Underway
Substance: Gasoline
Substance Quantity: Not reported
Local Case No: Not reported
Case Type: Groundwater
Abatement Method Used at the Site: Remove Free Product
Global ID: T0603700485
W Global ID: Not reported

ARCO #5355 (Continued) **S101297367**

Staff:	DP	
Local Agency:	19050	
Cross Street:	HOBART BLVD	
Enforcement Type:	SEL	
Date Leak Discovered:	6/16/1987	
Date Leak First Reported:		6/16/1987
Date Leak Record Entered:	8/5/1987	
Date Confirmation Began:	Not reported	
Date Leak Stopped:	6/16/1987	
Date Case Last Changed on Database:		9/6/2002
Date the Case was Closed:		Not reported
How Leak Discovered:	OM	
How Leak Stopped:	Not reported	
Cause of Leak:	Structure Failure	
Leak Source:	Piping	
Operator:	Not reported	
Water System:	Not reported	
Well Name:	Not reported	
Approx. Dist To Production Well (ft):		3093.4997811158339246666439196
Source of Cleanup Funding:		Piping
Preliminary Site Assessment Workplan Submitted:		8/21/1988
Preliminary Site Assessment Began:		5/8/1990
Pollution Characterization Began:		5/21/2004
Remediation Plan Submitted:		4/15/2004
Remedial Action Underway:		6/23/2004
Post Remedial Action Monitoring Began:		Not reported
Enforcement Action Date:		Not reported
Historical Max MTBE Date:		3/28/1997
Hist Max MTBE Conc in Groundwater:		27000
Hist Max MTBE Conc in Soil:		Not reported
Significant Interim Remedial Action Taken:		Yes
GW Qualifier:	Not reported	
Soil Qualifier:	Not reported	
Organization:	Not reported	
Owner Contact:	Not reported	
Responsible Party:	RAY THUN	
RP Address:	4 CENTER POINT DR.	
Program:	LUST	
Lat/Long:	34.0617919 / -1	
Local Agency Staff:	PEJ	
Beneficial Use:	Not reported	
Priority:	Not reported	
Cleanup Fund Id:	Not reported	
Suspended:	Not reported	
Assigned Name:	Not reported	
Summary:	Not reported	

ENF:

Region:	4
Facility Id:	206213
Agency Name:	BP Product North America Inc
Place Type:	Facility
Place Subtype:	Not reported
Facility Type:	All other facilities
Agency Type:	Privately-Owned Business
# Of Agencies:	1
Place Latitude:	34.061705

ARCO #5355 (Continued) **S101297367**

Place Longitude:	-118.306068
SIC Code 1:	Not reported
SIC Desc 1:	Not reported
SIC Code 2:	Not reported
SIC Desc 2:	Not reported
SIC Code 3:	Not reported
SIC Desc 3:	Not reported
NAICS Code 1:	Not reported
NAICS Desc 1:	Not reported
NAICS Code 2:	Not reported
NAICS Desc 2:	Not reported
NAICS Code 3:	Not reported
NAICS Desc 3:	Not reported
# Of Places:	1
Source Of Facility:	Reg Meas
Design Flow:	Not reported
Threat To Water Quality:	Not reported
Complexity:	Not reported
Pretreatment:	Not reported
Facility Waste Type:	Not reported
Facility Waste Type 2:	Not reported
Facility Waste Type 3:	Not reported
Facility Waste Type 4:	Not reported
Program:	UST
Program Category1:	TANKS
Program Category2:	TANKS
# Of Programs:	1
WDID:	900100025
Reg Measure Id:	167360
Reg Measure Type:	Unregulated
Region:	4
Order #:	Not reported
Npdes# CA#:	Not reported
Major-Minor:	Not reported
Npdes Type:	Not reported
Reclamation:	Not reported
Dredge Fill Fee:	Not reported
301H:	Not reported
Application Fee Amt Received:	Not reported
Status:	Never Active
Status Date:	02/20/2013
Effective Date:	Not reported
Expiration/Review Date:	Not reported
Termination Date:	Not reported
WDR Review - Amend:	Not reported
WDR Review - Revise/Renew:	Not reported
WDR Review - Rescind:	Not reported
WDR Review - No Action Required:	Not reported
WDR Review - Pending:	Not reported
WDR Review - Planned:	Not reported
Status Enrollee:	N
Individual/General:	I
Fee Code:	Not reported
Direction/Voice:	Passive
Enforcement Id(EID):	229776
Region:	4
Order / Resolution Number:	UNKNOWN

ARCO #5355 (Continued) **S101297367**

Enforcement Action Type:	Staff Enforcement Letter
Effective Date:	11/17/1999
Adoption/Issuance Date:	Not reported
Achieve Date:	Not reported
Termination Date:	11/17/1999
ACL Issuance Date:	Not reported
EPL Issuance Date:	Not reported
Status:	Historical
Title:	Enforcement - 900100025
Description:	Level 1 enforcement letter sent 11/17/99 for FTS groundwater monitoring report.
Program:	UST
Latest Milestone Completion Date:	Not reported
# Of Programs1:	1
Total Assessment Amount:	$0.00
Initial Assessed Amount:	$0.00
Liability $ Amount:	$0.00
Project $ Amount:	$0.00
Liability $ Paid:	$0.00
Project $ Completed:	$0.00
Total $ Paid/Completed Amount:	$0.00

HIST CORTESE:

Region:	CORTESE
Facility County Code:	19
Reg By:	LTNKA
Reg Id:	900100025

E31
NW
< 1/8
0.110 mi.
579 ft.

ARCO SERVICE STATION 5355 **UST** **U003781458**
3675 WILSHIRE BLVD **N/A**
LOS ANGELES, CA 90010

Site 5 of 7 in cluster E

Relative:
Lower

Actual:
215 ft.

UST:

Facility ID:	25168
Permitting Agency:	LOS ANGELES, CITY OF
Latitude:	34.0632515
Longitude:	-118.3043874

D32
ENE
< 1/8
0.113 mi.
598 ft.

METROPLEX WILSHIRE **UST** **U003780111**
3530 WILSHIRE BLVD **N/A**
LOS ANGELES, CA 90010

Site 3 of 5 in cluster D

Relative:
Higher

Actual:
225 ft.

UST:

Facility ID:	23587
Permitting Agency:	LOS ANGELES, CITY OF
Latitude:	34.0628603
Longitude:	-118.2997321

D33 ENE < 1/8 0.113 mi. 598 ft. | **BUSINESS PROPERTIES**
3530 WILSHIRE BLVD
LOS ANGELES, CA 90005 | **SWEEPS UST** | **S101588027**
CA FID UST | **N/A**

Site 4 of 5 in cluster D

Relative: Higher

Actual: 225 ft.

SWEEPS UST:

Status:	Active
Comp Number:	6513
Number:	1
Board Of Equalization:	Not reported
Referral Date:	02-25-93
Action Date:	02-25-93
Created Date:	02-29-88
Owner Tank Id:	Not reported
SWRCB Tank Id:	Not reported
Tank Status:	Not reported
Capacity:	Not reported
Active Date:	Not reported
Tank Use:	Not reported
STG:	Not reported
Content:	Not reported
Number Of Tanks:	Not reported

CA FID UST:

Facility ID:	19056259
Regulated By:	UTNKA
Regulated ID:	Not reported
Cortese Code:	Not reported
SIC Code:	Not reported
Facility Phone:	2130000000
Mail To:	Not reported
Mailing Address:	3530 WILSHIRE BLVD
Mailing Address 2:	Not reported
Mailing City,St,Zip:	LOS ANGELES 900050000
Contact:	Not reported
Contact Phone:	Not reported
DUNs Number:	Not reported
NPDES Number:	Not reported
EPA ID:	Not reported
Comments:	Not reported
Status:	Active

D34 ENE < 1/8 0.113 mi. 598 ft. | **3530 WILSHIRE BLVD**
LOS ANGELES, CA 90010 | **EDR Hist Auto** | **1015444965**
N/A

Site 5 of 5 in cluster D

Relative: Higher

Actual: 225 ft.

EDR Historical Auto Stations:

Name:	MILLION AUTO BODY INC
Year:	2003
Address:	3530 WILSHIRE BLVD
Name:	SOLO BARGAIN STATION INC
Year:	2005
Address:	3530 WILSHIRE BLVD

E35 NW 1/8-1/4 0.131 mi. 691 ft. | **BELMONT NEW E S NO 9**
611 S HOBART BLVD
LOS ANGELES, CA 90005 | **RCRA-SQG FINDS ECHO** | **1006805471 CAR000128124**

Site 6 of 7 in cluster E

Relative: Lower

Actual: 214 ft.

RCRA-SQG:

Date form received by agency:	09/12/2002
Facility name:	BELMONT NEW E S NO 9
Facility address:	611 S HOBART BLVD LOS ANGELES, CA 90005
EPA ID:	CAR000128124
Mailing address:	1449 S SAN PEDRO ST LOS ANGELES, CA 90015
Contact:	SOE AUNG
Contact address:	1449 S SAN PEDRO ST LOS ANGELES, CA 90015
Contact country:	US
Contact telephone:	(213) 743-5086
Contact email:	Not reported
EPA Region:	09
Classification:	Small Small Quantity Generator
Description:	Handler: generates more than 100 and less than 1000 kg of hazardous waste during any calendar month and accumulates less than 6000 kg of hazardous waste at any time; or generates 100 kg or less of hazardous waste during any calendar month, and accumulates more than 1000 kg of hazardous waste at any time

Owner/Operator Summary:

Owner/operator name:	L A UNIFIED SCHOOL DISTRICT
Owner/operator address:	1449 S SAN PEDRO ST LOS ANGELES, CA 90015
Owner/operator country:	Not reported
Owner/operator telephone:	(213) 743-5086
Legal status:	District
Owner/Operator Type:	Owner
Owner/Op start date:	Not reported
Owner/Op end date:	Not reported

Handler Activities Summary:

U.S. importer of hazardous waste:	No
Mixed waste (haz. and radioactive):	No
Recycler of hazardous waste:	No
Transporter of hazardous waste:	No
Treater, storer or disposer of HW:	No
Underground injection activity:	No
On-site burner exemption:	No
Furnace exemption:	No
Used oil fuel burner:	No
Used oil processor:	No
User oil refiner:	No
Used oil fuel marketer to burner:	No
Used oil Specification marketer:	No
Used oil transfer facility:	No
Used oil transporter:	No

. Waste code: D000
. Waste name: Not Defined

BELMONT NEW E S NO 9 (Continued) **1006805471**

. Waste code: D008
. Waste name: LEAD

Historical Generators:
Date form received by agency: 09/12/2002
Site name: BELMONT NEW E S NO 9
Classification: Small Quantity Generator

Violation Status: No violations found

FINDS:

Registry ID: 110013293042

Environmental Interest/Information System
California Hazardous Waste Tracking System - Datamart (HWTS-DATAMART) provides California with information on hazardous waste shipments for generators, transporters, and treatment, storage, and disposal facilities.

RCRAInfo is a national information system that supports the Resource Conservation and Recovery Act (RCRA) program through the tracking of events and activities related to facilities that generate, transport, and treat, store, or dispose of hazardous waste. RCRAInfo allows RCRA program staff to track the notification, permit, compliance, and corrective action activities required under RCRA.

ECHO:
Envid: 1006805471
Registry ID: 110013293042
DFR URL: http://echo.epa.gov/detailed_facility_report?fid=110013293042

E36 **O E F INC** **RCRA-SQG** **1001486919**
NW **3699 WILSHIRE BLVD** **FINDS** **CAR000053850**
1/8-1/4 **LOS ANGELES, CA 90010** **HAZNET**
0.133 mi. **ECHO**
700 ft. **Site 7 of 7 in cluster E**

Relative:
Lower

Actual:
212 ft.

RCRA-SQG:
Date form received by agency: 06/28/1999
Facility name: O E F INC
Facility address: 3699 WILSHIRE BLVD
LOS ANGELES, CA 90010
EPA ID: CAR000053850
Mailing address: 100 E CORSON AVE
PASADENA, CA 91103
Contact: BRUCE MANNING
Contact address: 100 E CORSON AVE
PASADENA, CA 91103
Contact country: US
Contact telephone: (626) 356-1009
Contact email: Not reported
EPA Region: 09
Classification: Small Small Quantity Generator
Description: Handler: generates more than 100 and less than 1000 kg of hazardous waste during any calendar month and accumulates less than 6000 kg of

O E F INC (Continued) **1001486919**

hazardous waste at any time; or generates 100 kg or less of hazardous waste during any calendar month, and accumulates more than 1000 kg of hazardous waste at any time

Owner/Operator Summary:

Owner/operator name:	O E F INC
Owner/operator address:	100 E CORSON AVE PASADENA, CA 91103
Owner/operator country:	Not reported
Owner/operator telephone:	(626) 356-1009
Legal status:	Private
Owner/Operator Type:	Owner
Owner/Op start date:	Not reported
Owner/Op end date:	Not reported

Handler Activities Summary:

U.S. importer of hazardous waste:	No
Mixed waste (haz. and radioactive):	No
Recycler of hazardous waste:	No
Transporter of hazardous waste:	No
Treater, storer or disposer of HW:	No
Underground injection activity:	No
On-site burner exemption:	No
Furnace exemption:	No
Used oil fuel burner:	No
Used oil processor:	No
User oil refiner:	No
Used oil fuel marketer to burner:	No
Used oil Specification marketer:	No
Used oil transfer facility:	No
Used oil transporter:	No

. Waste code: D009
. Waste name: MERCURY

Violation Status: No violations found

FINDS:

Registry ID: 110002928716

Environmental Interest/Information System

NCDB (National Compliance Data Base) supports implementation of the Federal Insecticide, Fungicide, and Rodenticide Act (FIFRA) and the Toxic Substances Control Act (TSCA). The system tracks inspections in regions and states with cooperative agreements, enforcement actions, and settlements.

RCRAInfo is a national information system that supports the Resource Conservation and Recovery Act (RCRA) program through the tracking of events and activities related to facilities that generate, transport, and treat, store, or dispose of hazardous waste. RCRAInfo allows RCRA program staff to track the notification, permit, compliance, and corrective action activities required under RCRA.

O E F INC (Continued) **1001486919**

HAZNET:

envid:	1001486919
Year:	1999
GEPAID:	CAR000053850
Contact:	O E F INC
Telephone:	0000000000
Mailing Name:	Not reported
Mailing Address:	100 E CORSON AVE
Mailing City,St,Zip:	PASADENA, CA 911030000
Gen County:	Not reported
TSD EPA ID:	MNR000000588
TSD County:	Not reported
Waste Category:	Liquids with polychloronated biphenyls >= 50 Mg./L
Disposal Method:	Not reported
Tons:	14.3039
Cat Decode:	Liquids with polychloronated biphenyls >= 50 Mg./L
Method Decode:	Not reported
Facility County:	Los Angeles

ECHO:

Envid:	1001486919
Registry ID:	110002928716
DFR URL:	http://echo.epa.gov/detailed_facility_report?fid=110002928716

F37 **CHUL JAE LEE/CHU CHA LEE** **SWEEPS UST** **S101585968**
South **3401 W 8TH ST** **CA FID UST** **N/A**
1/8-1/4 **LOS ANGELES, CA 90005**
0.134 mi.
709 ft. **Site 1 of 3 in cluster F**

Relative:
Lower

Actual:
197 ft.

SWEEPS UST:

Status:	Active
Comp Number:	4630
Number:	3
Board Of Equalization:	Not reported
Referral Date:	02-25-93
Action Date:	02-25-93
Created Date:	02-29-88
Owner Tank Id:	Not reported
SWRCB Tank Id:	Not reported
Tank Status:	Not reported
Capacity:	Not reported
Active Date:	Not reported
Tank Use:	Not reported
STG:	Not reported
Content:	Not reported
Number Of Tanks:	Not reported

CA FID UST:

Facility ID:	19035006
Regulated By:	UTNKA
Regulated ID:	Not reported
Cortese Code:	Not reported
SIC Code:	Not reported
Facility Phone:	2133893080
Mail To:	Not reported

CHUL JAE LEE/CHU CHA LEE (Continued) **S101585968**

Mailing Address:	3401 W 8TH ST
Mailing Address 2:	Not reported
Mailing City,St,Zip:	LOS ANGELES 900050000
Contact:	Not reported
Contact Phone:	Not reported
DUNs Number:	Not reported
NPDES Number:	Not reported
EPA ID:	Not reported
Comments:	Not reported
Status:	Active

F38
South
1/8-1/4
0.134 mi.
709 ft.

KINGSLEY AUTO TEXACO **RCRA-SQG** **1000596508**
3401 W 8TH ST **LUST** **CAD983604802**
LOS ANGELES, CA 90005 **FINDS**
HIST CORTESE
Site 2 of 3 in cluster F **ECHO**

Relative:
Lower

Actual:
197 ft.

RCRA-SQG:

Date form received by agency:	09/04/1991
Facility name:	KINGSLEY AUTO TEXACO
Facility address:	3401 W 8TH ST LOS ANGELES, CA 90005
EPA ID:	CAD983604802
Contact:	CHARLIE LEE
Contact address:	3401 W 8TH ST LOS ANGELES, CA 90005
Contact country:	US
Contact telephone:	(213) 389-4047
Contact email:	Not reported
EPA Region:	09
Classification:	Small Small Quantity Generator
Description:	Handler: generates more than 100 and less than 1000 kg of hazardous waste during any calendar month and accumulates less than 6000 kg of hazardous waste at any time; or generates 100 kg or less of hazardous waste during any calendar month, and accumulates more than 1000 kg of hazardous waste at any time

Owner/Operator Summary:

Owner/operator name:	ROBERT M LAWSON
Owner/operator address:	3445 W 8TH ST LOS ANGELES, CA 90005
Owner/operator country:	Not reported
Owner/operator telephone:	(213) 389-1164
Legal status:	Private
Owner/Operator Type:	Owner
Owner/Op start date:	Not reported
Owner/Op end date:	Not reported

Handler Activities Summary:

U.S. importer of hazardous waste:	No
Mixed waste (haz. and radioactive):	No
Recycler of hazardous waste:	No
Transporter of hazardous waste:	No
Treater, storer or disposer of HW:	No
Underground injection activity:	No
On-site burner exemption:	No
Furnace exemption:	No

KINGSLEY AUTO TEXACO (Continued) **1000596508**

Used oil fuel burner:	No
Used oil processor:	No
User oil refiner:	No
Used oil fuel marketer to burner:	No
Used oil Specification marketer:	No
Used oil transfer facility:	No
Used oil transporter:	No

Violation Status: No violations found

LUST:

Region:	STATE
Global Id:	T0603700468
Latitude:	34.0577231
Longitude:	-118.3031749
Case Type:	LUST Cleanup Site
Status:	Completed - Case Closed
Status Date:	08/06/2010
Lead Agency:	LOS ANGELES RWQCB (REGION 4)
Case Worker:	Not reported
Local Agency:	LOS ANGELES, CITY OF
RB Case Number:	900050061
LOC Case Number:	Not reported
File Location:	Regional Board
Potential Media Affect:	Aquifer used for drinking water supply
Potential Contaminants of Concern:	Other Solvent or Non-Petroleum Hydrocarbon
Site History:	Not reported

Click here to access the California GeoTracker records for this facility:

Contact:

Global Id:	T0603700468
Contact Type:	Local Agency Caseworker
Contact Name:	ELOY LUNA
Organization Name:	LOS ANGELES, CITY OF
Address:	200 North Main Street, Suite 1780
City:	LOS ANGELES
Email:	eloy.luna@lacity.org
Phone Number:	Not reported

Status History:

Global Id:	T0603700468
Status:	Completed - Case Closed
Status Date:	08/06/2010
Global Id:	T0603700468
Status:	Open - Case Begin Date
Status Date:	09/11/1995
Global Id:	T0603700468
Status:	Open - Remediation
Status Date:	02/27/2004
Global Id:	T0603700468
Status:	Open - Remediation
Status Date:	06/17/2004
Global Id:	T0603700468

KINGSLEY AUTO TEXACO (Continued) **1000596508**

Status: Open - Remediation
Status Date: 01/08/2008

Global Id: T0603700468
Status: Open - Site Assessment
Status Date: 09/11/1995

Global Id: T0603700468
Status: Open - Site Assessment
Status Date: 03/06/1996

Global Id: T0603700468
Status: Open - Site Assessment
Status Date: 03/28/2000

Regulatory Activities:
Global Id: T0603700468
Action Type: RESPONSE
Date: 10/17/2008
Action: Clean Up Fund - 5-Year Review Summary

Global Id: T0603700468
Action Type: ENFORCEMENT
Date: 04/03/2003
Action: Staff Letter

Global Id: T0603700468
Action Type: RESPONSE
Date: 04/15/2003
Action: Monitoring Report - Quarterly

Global Id: T0603700468
Action Type: RESPONSE
Date: 12/31/2003
Action: CAP/RAP - Final Remediation / Design Plan

Global Id: T0603700468
Action Type: RESPONSE
Date: 10/15/2003
Action: Monitoring Report - Quarterly

Global Id: T0603700468
Action Type: RESPONSE
Date: 01/15/2004
Action: Monitoring Report - Quarterly

Global Id: T0603700468
Action Type: RESPONSE
Date: 01/15/2005
Action: Monitoring Report - Quarterly

Global Id: T0603700468
Action Type: RESPONSE
Date: 01/08/2004
Action: Well Installation Report

Global Id: T0603700468

KINGSLEY AUTO TEXACO (Continued) **1000596508**

Action Type: RESPONSE
Date: 04/15/2004
Action: CAP/RAP - Feasibility Study Report

Global Id: T0603700468
Action Type: RESPONSE
Date: 04/15/2005
Action: Monitoring Report - Quarterly

Global Id: T0603700468
Action Type: RESPONSE
Date: 01/15/2007
Action: Monitoring Report - Quarterly

Global Id: T0603700468
Action Type: RESPONSE
Date: 07/15/2006
Action: Monitoring Report - Quarterly

Global Id: T0603700468
Action Type: ENFORCEMENT
Date: 02/27/2004
Action: Staff Letter

Global Id: T0603700468
Action Type: Other
Date: 09/11/1995
Action: Leak Discovery

Global Id: T0603700468
Action Type: ENFORCEMENT
Date: 01/07/2003
Action: Staff Letter

Global Id: T0603700468
Action Type: Other
Date: 09/11/1995
Action: Leak Reported

Global Id: T0603700468
Action Type: ENFORCEMENT
Date: 08/06/2010
Action: Closure/No Further Action Letter

Global Id: T0603700468
Action Type: RESPONSE
Date: 10/15/2004
Action: Monitoring Report - Quarterly

Global Id: T0603700468
Action Type: RESPONSE
Date: 04/15/2006
Action: Monitoring Report - Quarterly

Global Id: T0603700468
Action Type: ENFORCEMENT
Date: 06/25/2002

KINGSLEY AUTO TEXACO (Continued) **1000596508**

Action: Staff Letter

Global Id: T0603700468
Action Type: RESPONSE
Date: 08/31/2002
Action: CAP/RAP - Final Remediation / Design Plan

Global Id: T0603700468
Action Type: RESPONSE
Date: 01/15/2008
Action: Monitoring Report - Quarterly

Global Id: T0603700468
Action Type: RESPONSE
Date: 01/15/2008
Action: Corrective Action Plan / Remedial Action Plan

Global Id: T0603700468
Action Type: RESPONSE
Date: 02/11/2004
Action: Other Workplan

Global Id: T0603700468
Action Type: RESPONSE
Date: 04/15/2004
Action: Monitoring Report - Quarterly

Global Id: T0603700468
Action Type: RESPONSE
Date: 10/15/2006
Action: Monitoring Report - Quarterly

Global Id: T0603700468
Action Type: ENFORCEMENT
Date: 05/08/2008
Action: Staff Letter

Global Id: T0603700468
Action Type: ENFORCEMENT
Date: 04/15/2008
Action: Staff Letter

Global Id: T0603700468
Action Type: RESPONSE
Date: 07/31/2002
Action: Other Report / Document

Global Id: T0603700468
Action Type: RESPONSE
Date: 04/15/2002
Action: Monitoring Report - Quarterly

Global Id: T0603700468
Action Type: ENFORCEMENT
Date: 06/15/2009
Action: Staff Letter

KINGSLEY AUTO TEXACO (Continued) **1000596508**

Global Id: T0603700468
Action Type: RESPONSE
Date: 07/15/2004
Action: Corrective Action Plan / Remedial Action Plan

Global Id: T0603700468
Action Type: RESPONSE
Date: 07/15/2005
Action: Monitoring Report - Quarterly

Global Id: T0603700468
Action Type: RESPONSE
Date: 07/15/2002
Action: Monitoring Report - Quarterly

Global Id: T0603700468
Action Type: RESPONSE
Date: 10/15/2002
Action: CAP/RAP - Final Remediation / Design Plan

Global Id: T0603700468
Action Type: ENFORCEMENT
Date: 02/07/2008
Action: Staff Letter

Global Id: T0603700468
Action Type: RESPONSE
Date: 01/15/2003
Action: Monitoring Report - Quarterly

Global Id: T0603700468
Action Type: RESPONSE
Date: 03/18/2003
Action: Other Workplan

Global Id: T0603700468
Action Type: RESPONSE
Date: 07/15/2004
Action: Monitoring Report - Quarterly

Global Id: T0603700468
Action Type: Other
Date: 09/11/1995
Action: Leak Stopped

Global Id: T0603700468
Action Type: RESPONSE
Date: 07/15/2003
Action: Monitoring Report - Quarterly

Global Id: T0603700468
Action Type: RESPONSE
Date: 02/28/2003
Action: Monitoring Report - Quarterly

Global Id: T0603700468
Action Type: ENFORCEMENT

KINGSLEY AUTO TEXACO (Continued) **1000596508**

Date:	06/17/2002
Action:	Staff Letter
Global Id:	T0603700468
Action Type:	ENFORCEMENT
Date:	01/11/1999
Action:	Staff Letter
Global Id:	T0603700468
Action Type:	ENFORCEMENT
Date:	03/02/2010
Action:	Staff Letter
Global Id:	T0603700468
Action Type:	RESPONSE
Date:	01/15/2005
Action:	Soil and Water Investigation Report
Global Id:	T0603700468
Action Type:	RESPONSE
Date:	10/15/2005
Action:	Monitoring Report - Quarterly

LUST REG 4:

Region:	4	
Regional Board:	04	
County:	Los Angeles	
Facility Id:	900050061	
Status:	Remediation Plan	
Substance:	Hydrocarbons	
Substance Quantity:	Not reported	
Local Case No:	Not reported	
Case Type:	Groundwater	
Abatement Method Used at the Site:		Not reported
Global ID:	T0603700468	
W Global ID:	Not reported	
Staff:	MSH	
Local Agency:	19050	
Cross Street:	MARIPOSA AVE	
Enforcement Type:	SEL	
Date Leak Discovered:	9/11/1995	
Date Leak First Reported:		9/11/1995
Date Leak Record Entered:	3/21/1996	
Date Confirmation Began:	Not reported	
Date Leak Stopped:	9/11/1995	
Date Case Last Changed on Database:		8/13/2002
Date the Case was Closed:		Not reported
How Leak Discovered:	Tank Closure	
How Leak Stopped:	Not reported	
Cause of Leak:	Not reported	
Leak Source:	Not reported	
Operator:	Not reported	
Water System:	Not reported	
Well Name:	Not reported	
Approx. Dist To Production Well (ft):		4645.715697223792289184078426 9
Source of Cleanup Funding:		Not reported

KINGSLEY AUTO TEXACO (Continued) **1000596508**

Preliminary Site Assessment Workplan Submitted:	9/11/1995
Preliminary Site Assessment Began:	3/6/1996
Pollution Characterization Began:	3/28/2000
Remediation Plan Submitted:	2/27/2004
Remedial Action Underway:	Not reported
Post Remedial Action Monitoring Began:	9/11/1995
Enforcement Action Date:	1/11/1999
Historical Max MTBE Date:	1/10/2002
Hist Max MTBE Conc in Groundwater:	117
Hist Max MTBE Conc in Soil:	Not reported
Significant Interim Remedial Action Taken:	Not reported
GW Qualifier:	=
Soil Qualifier:	Not reported
Organization:	Not reported
Owner Contact:	Not reported
Responsible Party:	WILLIAM LAWSON
RP Address:	3750 SHADOW GROVE RD.
Program:	LUST
Lat/Long:	34.0577231 / -1
Local Agency Staff:	PEJ
Beneficial Use:	Not reported
Priority:	Not reported
Cleanup Fund Id:	Not reported
Suspended:	Not reported
Assigned Name:	Not reported
Summary:	QUARTERLY GW MONITORING ; 2/20/00 DEC 1999 GW MON RPT; 4/15/00 1ST QTR GW MON RPT 2000; 8/7/00 2ND QTR GW MON RPT 2000; 10/15/00 3RD QTR GW MON RPT; 1/15/01 4TH QTR GW MON RPT 2000

FINDS:

Registry ID: 110002860155

Environmental Interest/Information System

RCRAInfo is a national information system that supports the Resource Conservation and Recovery Act (RCRA) program through the tracking of events and activities related to facilities that generate, transport, and treat, store, or dispose of hazardous waste. RCRAInfo allows RCRA program staff to track the notification, permit, compliance, and corrective action activities required under RCRA.

HIST CORTESE:

Region:	CORTESE
Facility County Code:	19
Reg By:	LTNKA
Reg Id:	900050061

ECHO:

Envid:	1000596508
Registry ID:	110002860155
DFR URL:	http://echo.epa.gov/detailed_facility_report?fid=110002860155

F39 **SSE** **1/8-1/4** **0.136 mi.** **720 ft.**	**KINGSLEY AUTO BODY** **3385 W 8TH ST** **LOS ANGELES, CA 90005**	**RCRA-SQG** **FINDS** **ECHO**	**1000237103** **CAD981970908**

Site 3 of 3 in cluster F

Relative:
Lower

Actual:
197 ft.

RCRA-SQG:

Date form received by agency:	05/18/1987
Facility name:	KINGSLEY AUTO BODY
Facility address:	3385 W 8TH ST LOS ANGELES, CA 90005
EPA ID:	CAD981970908
Mailing address:	W 8TH ST LOS ANGELES, CA 90005
Contact:	ENVIRONMENTAL MANAGER
Contact address:	3385 W 8TH ST LOS ANGELES, CA 90005
Contact country:	US
Contact telephone:	(213) 387-0986
Contact email:	Not reported
EPA Region:	09
Classification:	Small Small Quantity Generator
Description:	Handler: generates more than 100 and less than 1000 kg of hazardous waste during any calendar month and accumulates less than 6000 kg of hazardous waste at any time; or generates 100 kg or less of hazardous waste during any calendar month, and accumulates more than 1000 kg of hazardous waste at any time

Owner/Operator Summary:

Owner/operator name:	M YUNG LEE
Owner/operator address:	NOT REQUIRED NOT REQUIRED, ME 99999
Owner/operator country:	Not reported
Owner/operator telephone:	(415) 555-1212
Legal status:	Private
Owner/Operator Type:	Owner
Owner/Op start date:	Not reported
Owner/Op end date:	Not reported
Owner/operator name:	NOT REQUIRED
Owner/operator address:	NOT REQUIRED NOT REQUIRED, ME 99999
Owner/operator country:	Not reported
Owner/operator telephone:	(415) 555-1212
Legal status:	Private
Owner/Operator Type:	Operator
Owner/Op start date:	Not reported
Owner/Op end date:	Not reported

Handler Activities Summary:

U.S. importer of hazardous waste:	No
Mixed waste (haz. and radioactive):	No
Recycler of hazardous waste:	No
Transporter of hazardous waste:	No
Treater, storer or disposer of HW:	No
Underground injection activity:	No
On-site burner exemption:	No
Furnace exemption:	No

KINGSLEY AUTO BODY (Continued) **1000237103**

Used oil fuel burner: No
Used oil processor: No
User oil refiner: No
Used oil fuel marketer to burner: No
Used oil Specification marketer: No
Used oil transfer facility: No
Used oil transporter: No

Violation Status: No violations found

FINDS:

Registry ID: 110002760192

Environmental Interest/Information System
RCRAInfo is a national information system that supports the Resource Conservation and Recovery Act (RCRA) program through the tracking of events and activities related to facilities that generate, transport, and treat, store, or dispose of hazardous waste. RCRAInfo allows RCRA program staff to track the notification, permit, compliance, and corrective action activities required under RCRA.

ECHO:
Envid: 1000237103
Registry ID: 110002760192
DFR URL: http://echo.epa.gov/detailed_facility_report?fid=110002760192

G40 **20/20 CLEANERS** **RCRA-SQG** **1001075646**
ESE **698 S IROLO ST** **FINDS** **CAR000007344**
1/8-1/4 **LOS ANGELES, CA 90005** **ECHO**
0.142 mi.
752 ft. **Site 1 of 3 in cluster G**

Relative:
Lower

Actual:
202 ft.

RCRA-SQG:
Date form received by agency: 12/07/1995
Facility name: 20/20 CLEANERS
Facility address: 698 S IROLO ST
LOS ANGELES, CA 90005
EPA ID: CAR000007344
Mailing address: S IROLO ST
LOS ANGELES, CA 90005
Contact: SERGIO IGDAL
Contact address: 698 S IROLO ST
LOS ANGELES, CA 90005
Contact country: US
Contact telephone: (213) 387-7832
Contact email: Not reported
EPA Region: 09
Classification: Small Small Quantity Generator
Description: Handler: generates more than 100 and less than 1000 kg of hazardous waste during any calendar month and accumulates less than 6000 kg of hazardous waste at any time; or generates 100 kg or less of hazardous waste during any calendar month, and accumulates more than 1000 kg of hazardous waste at any time

Owner/Operator Summary:

20/20 CLEANERS (Continued) **1001075646**

Owner/operator name: SERGIO IGDAL
Owner/operator address: 698 S IROLO ST
LOS ANGELES, CA 90005
Owner/operator country: Not reported
Owner/operator telephone: (213) 387-7832
Legal status: Private
Owner/Operator Type: Owner
Owner/Op start date: Not reported
Owner/Op end date: Not reported

Handler Activities Summary:
U.S. importer of hazardous waste: No
Mixed waste (haz. and radioactive): No
Recycler of hazardous waste: No
Transporter of hazardous waste: No
Treater, storer or disposer of HW: No
Underground injection activity: No
On-site burner exemption: No
Furnace exemption: No
Used oil fuel burner: No
Used oil processor: No
User oil refiner: No
Used oil fuel marketer to burner: No
Used oil Specification marketer: No
Used oil transfer facility: No
Used oil transporter: No

Violation Status: No violations found

FINDS:

Registry ID: 110002909238

Environmental Interest/Information System
RCRAInfo is a national information system that supports the Resource Conservation and Recovery Act (RCRA) program through the tracking of events and activities related to facilities that generate, transport, and treat, store, or dispose of hazardous waste. RCRAInfo allows RCRA program staff to track the notification, permit, compliance, and corrective action activities required under RCRA.

ECHO:
Envid: 1001075646
Registry ID: 110002909238
DFR URL: http://echo.epa.gov/detailed_facility_report?fid=110002909238

G41 **20/20 CLEANER CORP** **DRYCLEANERS** **S102809293**
ESE **698 IROLO ST** **N/A**
1/8-1/4 **LOS ANGELES, CA 90005**
0.142 mi.
752 ft. **Site 2 of 3 in cluster G**

Relative:
Lower

Actual:
202 ft.

DRYCLEANERS:
EPA Id: CAL000003216
NAICS Code: 81232
NAICS Description: Drycleaning and Laundry Services (except Coin-Operated)

20/20 CLEANER CORP (Continued) **S102809293**

SIC Code:	7211
SIC Description:	Power Laundries, Family and Commercial
Create Date:	11/14/1989
Facility Active:	No
Inactive Date:	06/30/2014
Facility Addr2:	Not reported
Owner Name:	20/20 CLEANERS, INC
Owner Address:	698 IROLO ST STE 104
Owner Address 2:	Not reported
Owner Telephone:	2133877832
Contact Name:	Efrain Parada
Contact Address:	698 Irolo St. STE 104
Contact Address 2:	Not reported
Contact Telephone:	2133877832
Mailing Name:	20/20 CLEANER CORP
Mailing Address 1:	698 IROLO ST STE 104
Mailing Address 2:	Not reported
Mailing City:	LOS ANGELES
Mailing State:	CA
Mailing Zip:	900052373
Owner Fax:	3
Region Code:	0000000000

H42 **K F I INC** **UST** **U003780855**
NE **610 S ARDMORE AVE** **SWEEPS UST** **N/A**
1/8-1/4 **LOS ANGELES, CA 90005**
0.158 mi.
836 ft. **Site 1 of 3 in cluster H**

Relative:
Higher

Actual:
244 ft.

UST:

Facility ID:	24424
Permitting Agency:	LOS ANGELES, CITY OF
Latitude:	34.06318
Longitude:	-118.30159

SWEEPS UST:

Status:	Active
Comp Number:	7277
Number:	1
Board Of Equalization:	Not reported
Referral Date:	03-08-93
Action Date:	03-08-93
Created Date:	02-29-88
Owner Tank Id:	Not reported
SWRCB Tank Id:	Not reported
Tank Status:	Not reported
Capacity:	Not reported
Active Date:	Not reported
Tank Use:	Not reported
STG:	Not reported
Content:	Not reported
Number Of Tanks:	Not reported

H43 NE 1/8-1/4 0.158 mi. 836 ft. — **K F I INC**, **610 S ARDMORE AVE**, **LOS ANGELES, CA 90005** — **CA FID UST** — **S101584804** / **N/A**

Site 2 of 3 in cluster H

Relative: Higher

Actual: 244 ft.

CA FID UST:

Facility ID:	19015763
Regulated By:	UTNKA
Regulated ID:	Not reported
Cortese Code:	Not reported
SIC Code:	Not reported
Facility Phone:	2133850101
Mail To:	Not reported
Mailing Address:	610 S ARDMORE AVE
Mailing Address 2:	Not reported
Mailing City,St,Zip:	LOS ANGELES 900050000
Contact:	Not reported
Contact Phone:	Not reported
DUNs Number:	Not reported
NPDES Number:	Not reported
EPA ID:	Not reported
Comments:	Not reported
Status:	Active

H44 NE 1/8-1/4 0.158 mi. 836 ft. — **KFI-KOST STUDIO**, **610 SOUTH ARDMORE AVENUE**, **LOS ANGELES, CA 90005** — **HIST UST**, **HAZNET** — **S113463691** / **N/A**

Site 3 of 3 in cluster H

Relative: Higher

Actual: 244 ft.

HIST UST:

File Number:	00027345
URL:	http://geotracker.waterboards.ca.gov/ustpdfs/pdf/00027345.pdf
Region:	Not reported
Facility ID:	Not reported
Facility Type:	Not reported
Other Type:	Not reported
Contact Name:	Not reported
Telephone:	Not reported
Owner Name:	Not reported
Owner Address:	Not reported
Owner City,St,Zip:	Not reported
Total Tanks:	Not reported
Tank Num:	Not reported
Container Num:	Not reported
Year Installed:	Not reported
Tank Capacity:	Not reported
Tank Used for:	Not reported
Type of Fuel:	Not reported
Container Construction Thickness:	Not reported
Leak Detection:	Not reported

Click here for Geo Tracker PDF:

HAZNET:

envid:	S113463691
Year:	2010

KFI-KOST STUDIO (Continued) **S113463691**

GEPAID:	CAC002659183
Contact:	SHARI BARTZ
Telephone:	2133852977
Mailing Name:	Not reported
Mailing Address:	610 S ARDMORE AVE
Mailing City,St,Zip:	LOS ANGELES, CA 90005
Gen County:	Not reported
TSD EPA ID:	CAD009007626
TSD County:	Not reported
Waste Category:	Asbestos containing waste
Disposal Method:	Landfill Or Surface Impoundment That Will Be Closed As Landfill(To Include On-Site Treatment And/Or Stabilization)
Tons:	0.4
Cat Decode:	Asbestos containing waste
Method Decode:	Landfill Or Surface Impoundment That Will Be Closed As Landfill(To Include On-Site Treatment And/Or Stabilization)
Facility County:	Los Angeles

I45 **LOIS M FISHER TRUST FISHER PROPERTY** **RCRA-LQG** **1014387924**
NW **3824 W 6TH ST** **CAR000215616**
1/8-1/4 **LOS ANGELES, CA 90010**
0.164 mi.
865 ft. **Site 1 of 3 in cluster I**

Relative:
Lower

Actual:
213 ft.

RCRA-LQG:

Date form received by agency:	12/09/2010
Facility name:	LOIS M FISHER TRUST FISHER PROPERTY
Facility address:	3824 W 6TH ST LOS ANGELES, CA 90010
EPA ID:	CAR000215616
Mailing address:	10061 RIVERSIDE DR STE PMB 312 TOLUCA LAKE, CA 91602
Contact:	KENNETH J FISHER
Contact address:	10061 RIVERSIDE DR STE PMB 312 TOLUCA LAKE, CA 91602
Contact country:	US
Contact telephone:	818-581-7522
Contact email:	Not reported
EPA Region:	09
Classification:	Large Quantity Generator
Description:	Handler: generates 1,000 kg or more of hazardous waste during any calendar month; or generates more than 1 kg of acutely hazardous waste during any calendar month; or generates more than 100 kg of any residue or contaminated soil, waste or other debris resulting from the cleanup of a spill, into or on any land or water, of acutely hazardous waste during any calendar month; or generates 1 kg or less of acutely hazardous waste during any calendar month, and accumulates more than 1 kg of acutely hazardous waste at any time; or generates 100 kg or less of any residue or contaminated soil, waste or other debris resulting from the cleanup of a spill, into or on any land or water, of acutely hazardous waste during any calendar month, and accumulates more than 100 kg of that material at any time

Owner/Operator Summary:

Owner/operator name:	LOIS M FISHER TRUST
Owner/operator address:	10061 RIVERSIDE DR STE PMB 312

LOIS M FISHER TRUST FISHER PROPERTY (Continued) **1014387924**

TOLUCA LAKE, CA 91602
Owner/operator country: US
Owner/operator telephone: 818-581-7522
Legal status: Private
Owner/Operator Type: Owner
Owner/Op start date: 01/01/1990
Owner/Op end date: Not reported

Owner/operator name: LOIS M FISHER TRUST
Owner/operator address: Not reported
Not reported
Owner/operator country: US
Owner/operator telephone: Not reported
Legal status: Private
Owner/Operator Type: Operator
Owner/Op start date: 01/01/2001
Owner/Op end date: Not reported

Handler Activities Summary:
U.S. importer of hazardous waste: No
Mixed waste (haz. and radioactive): No
Recycler of hazardous waste: No
Transporter of hazardous waste: No
Treater, storer or disposer of HW: No
Underground injection activity: No
On-site burner exemption: No
Furnace exemption: No
Used oil fuel burner: No
Used oil processor: No
User oil refiner: No
Used oil fuel marketer to burner: No
Used oil Specification marketer: No
Used oil transfer facility: No
Used oil transporter: No

. Waste code: D018
. Waste name: BENZENE

Violation Status: No violations found

46
SSW
1/8-1/4
0.164 mi.
867 ft.

PRIN CLEANERS
3464 W 8TH ST HOBART
LOS ANGELES, CA 90005

RCRA-SQG **1000597977**
FINDS **CAD983620139**
EMI
HAZNET
ECHO

Relative:
Lower

Actual:
198 ft.

RCRA-SQG:
Date form received by agency: 02/26/1992
Facility name: PRIN CLEANERS
Facility address: 3464 W 8TH ST HOBART
LOS ANGELES, CA 90005
EPA ID: CAD983620139
Contact: SONG CHUNG
Contact address: 3464 W 8TH ST HOBART
LOS ANGELES, CA 90005
Contact country: US
Contact telephone: (213) 388-7230
Contact email: Not reported

PRIN CLEANERS (Continued) **1000597977**

EPA Region: 09
Classification: Small Small Quantity Generator
Description: Handler: generates more than 100 and less than 1000 kg of hazardous waste during any calendar month and accumulates less than 6000 kg of hazardous waste at any time; or generates 100 kg or less of hazardous waste during any calendar month, and accumulates more than 1000 kg of hazardous waste at any time

Owner/Operator Summary:
Owner/operator name: CHUNG S SONG
Owner/operator address: 3464 W 8TH ST HOBART
LOS ANGELES, CA 90005
Owner/operator country: Not reported
Owner/operator telephone: (213) 388-7230
Legal status: Private
Owner/Operator Type: Owner
Owner/Op start date: Not reported
Owner/Op end date: Not reported

Handler Activities Summary:
U.S. importer of hazardous waste: No
Mixed waste (haz. and radioactive): No
Recycler of hazardous waste: No
Transporter of hazardous waste: No
Treater, storer or disposer of HW: No
Underground injection activity: No
On-site burner exemption: No
Furnace exemption: No
Used oil fuel burner: No
Used oil processor: No
User oil refiner: No
Used oil fuel marketer to burner: No
Used oil Specification marketer: No
Used oil transfer facility: No
Used oil transporter: No

Violation Status: No violations found

FINDS:

Registry ID: 110002869860

Environmental Interest/Information System
RCRAInfo is a national information system that supports the Resource Conservation and Recovery Act (RCRA) program through the tracking of events and activities related to facilities that generate, transport, and treat, store, or dispose of hazardous waste. RCRAInfo allows RCRA program staff to track the notification, permit, compliance, and corrective action activities required under RCRA.

EMI:
Year: 1987
County Code: 19
Air Basin: SC
Facility ID: 16796

PRIN CLEANERS (Continued) **1000597977**

Air District Name:	SC
SIC Code:	7216
Air District Name:	SOUTH COAST AQMD
Community Health Air Pollution Info System:	Not reported
Consolidated Emission Reporting Rule:	Not reported
Total Organic Hydrocarbon Gases Tons/Yr:	2
Reactive Organic Gases Tons/Yr:	0
Carbon Monoxide Emissions Tons/Yr:	0
NOX - Oxides of Nitrogen Tons/Yr:	0
SOX - Oxides of Sulphur Tons/Yr:	0
Particulate Matter Tons/Yr:	0
Part. Matter 10 Micrometers and Smllr Tons/Yr:	0

Year:	1990
County Code:	19
Air Basin:	SC
Facility ID:	16796
Air District Name:	SC
SIC Code:	7216
Air District Name:	SOUTH COAST AQMD
Community Health Air Pollution Info System:	Not reported
Consolidated Emission Reporting Rule:	Not reported
Total Organic Hydrocarbon Gases Tons/Yr:	2
Reactive Organic Gases Tons/Yr:	0
Carbon Monoxide Emissions Tons/Yr:	0
NOX - Oxides of Nitrogen Tons/Yr:	0
SOX - Oxides of Sulphur Tons/Yr:	0
Particulate Matter Tons/Yr:	0
Part. Matter 10 Micrometers and Smllr Tons/Yr:	0

HAZNET:

envid:	1000597977
Year:	1999
GEPAID:	CAD983620139
Contact:	CHUNG S SONG
Telephone:	2133887230
Mailing Name:	Not reported
Mailing Address:	3464 W 8TH ST
Mailing City,St,Zip:	LOS ANGELES, CA 900052518
Gen County:	Not reported
TSD EPA ID:	CAD981397417
TSD County:	Not reported
Waste Category:	Halogenated solvents (chloroforms, methyl chloride, perchloroethylene, etc)
Disposal Method:	Recycler
Tons:	.3316
Cat Decode:	Halogenated solvents (chloroforms, methyl chloride, perchloroethylene, etc)
Method Decode:	Recycler
Facility County:	Los Angeles

envid:	1000597977
Year:	1996
GEPAID:	CAD983620139
Contact:	CHUNG S SONG
Telephone:	2133887230
Mailing Name:	Not reported
Mailing Address:	3464 W 8TH ST

PRIN CLEANERS (Continued) **1000597977**

Mailing City,St,Zip: LOS ANGELES, CA 900052518
Gen County: Not reported
TSD EPA ID: CAD981397417
TSD County: Not reported
Waste Category: Halogenated solvents (chloroforms, methyl chloride, perchloroethylene, etc)
Disposal Method: Recycler
Tons: .4214
Cat Decode: Halogenated solvents (chloroforms, methyl chloride, perchloroethylene, etc)
Method Decode: Recycler
Facility County: Los Angeles

envid: 1000597977
Year: 1995
GEPAID: CAD983620139
Contact: CHUNG S SONG
Telephone: 2133887230
Mailing Name: Not reported
Mailing Address: 3464 W 8TH ST
Mailing City,St,Zip: LOS ANGELES, CA 900052518
Gen County: Not reported
TSD EPA ID: CAD981397417
TSD County: Not reported
Waste Category: Halogenated solvents (chloroforms, methyl chloride, perchloroethylene, etc)
Disposal Method: Recycler
Tons: .2107
Cat Decode: Halogenated solvents (chloroforms, methyl chloride, perchloroethylene, etc)
Method Decode: Recycler
Facility County: Los Angeles

ECHO:
Envid: 1000597977
Registry ID: 110002869860
DFR URL: http://echo.epa.gov/detailed_facility_report?fid=110002869860

G47 **PACIFIC BELL** **RCRA NonGen / NLR** **1000250358**
East **3470 WILSHIRE** **FINDS** **CAT080023229**
1/8-1/4 **LOS ANGELES, CA 90010** **ECHO**
0.167 mi.
881 ft. **Site 3 of 3 in cluster G**

Relative:
Lower

Actual:
213 ft.

RCRA NonGen / NLR:
Date form received by agency: 09/02/1997
Facility name: PACIFIC BELL
Facility address: 3470 WILSHIRE
LOS ANGELES, CA 90010
EPA ID: CAT080023229
Mailing address: 170 N FAIR OAKS RM 104
PASADENA, CA 91103
Contact: ENVIRONMENTAL MANAGER
Contact address: 3470 WILSHIRE
LOS ANGELES, CA 90010
Contact country: US
Contact telephone: (213) 578-2827
Contact email: Not reported
EPA Region: 09

PACIFIC BELL (Continued) **1000250358**

Classification: Non-Generator
Description: Handler: Non-Generators do not presently generate hazardous waste

Owner/Operator Summary:
Owner/operator name: NOT REQUIRED
Owner/operator address: NOT REQUIRED
NOT REQUIRED, ME 99999
Owner/operator country: Not reported
Owner/operator telephone: (415) 555-1212
Legal status: Private
Owner/Operator Type: Owner
Owner/Op start date: Not reported
Owner/Op end date: Not reported

Owner/operator name: NOT REQUIRED
Owner/operator address: NOT REQUIRED
LOS ANGELES, CA 90010
Owner/operator country: Not reported
Owner/operator telephone: (213) 578-2827
Legal status: Private
Owner/Operator Type: Owner
Owner/Op start date: Not reported
Owner/Op end date: Not reported

Handler Activities Summary:
U.S. importer of hazardous waste: No
Mixed waste (haz. and radioactive): No
Recycler of hazardous waste: No
Transporter of hazardous waste: No
Treater, storer or disposer of HW: No
Underground injection activity: No
On-site burner exemption: No
Furnace exemption: No
Used oil fuel burner: No
Used oil processor: No
User oil refiner: No
Used oil fuel marketer to burner: No
Used oil Specification marketer: No
Used oil transfer facility: No
Used oil transporter: No

Historical Generators:
Date form received by agency: 09/01/1996
Site name: PACIFIC BELL
Classification: Small Quantity Generator

Date form received by agency: 01/19/1981
Site name: PACIFIC BELL
Classification: Large Quantity Generator

Violation Status: No violations found

FINDS:

Registry ID: 110002951315

PACIFIC BELL (Continued) **1000250358**

Environmental Interest/Information System
RCRAInfo is a national information system that supports the Resource Conservation and Recovery Act (RCRA) program through the tracking of events and activities related to facilities that generate, transport, and treat, store, or dispose of hazardous waste. RCRAInfo allows RCRA program staff to track the notification, permit, compliance, and corrective action activities required under RCRA.

ECHO:

Envid:	1000250358
Registry ID:	110002951315
DFR URL:	http://echo.epa.gov/detailed_facility_report?fid=110002951315

J48 WNW 1/8-1/4 0.175 mi. 924 ft. | **UNOCAL** | **RCRA-SQG FINDS ECHO** | **1000166476 CAD980887616**

3701 WILSHIRE BLVD STE 830
LOS ANGELES, CA 90010

Site 1 of 3 in cluster J

Relative: Lower

Actual: 209 ft.

RCRA-SQG:

Date form received by agency:	09/01/1996
Facility name:	UNOCAL
Facility address:	3701 WILSHIRE BLVD STE 830 LOS ANGELES, CA 90010
EPA ID:	CAD980887616
Mailing address:	WILSHIRE BLVD STE 830 LOS ANGELES, CA 90010
Contact:	Not reported
Contact address:	Not reported Not reported
Contact country:	US
Contact telephone:	Not reported
Contact email:	Not reported
EPA Region:	09
Classification:	Small Small Quantity Generator
Description:	Handler: generates more than 100 and less than 1000 kg of hazardous waste during any calendar month and accumulates less than 6000 kg of hazardous waste at any time; or generates 100 kg or less of hazardous waste during any calendar month, and accumulates more than 1000 kg of hazardous waste at any time

Owner/Operator Summary:

Owner/operator name:	NOT REQUIRED
Owner/operator address:	NOT REQUIRED NOT REQUIRED, ME 99999
Owner/operator country:	Not reported
Owner/operator telephone:	(415) 555-1212
Legal status:	Private
Owner/Operator Type:	Owner
Owner/Op start date:	Not reported
Owner/Op end date:	Not reported
Owner/operator name:	NOT REQUIRED
Owner/operator address:	NOT REQUIRED NOT REQUIRED, ME 99999
Owner/operator country:	Not reported

UNOCAL (Continued) **1000166476**

Owner/operator telephone: (415) 555-1212
Legal status: Private
Owner/Operator Type: Operator
Owner/Op start date: Not reported
Owner/Op end date: Not reported

Handler Activities Summary:
U.S. importer of hazardous waste: No
Mixed waste (haz. and radioactive): No
Recycler of hazardous waste: No
Transporter of hazardous waste: No
Treater, storer or disposer of HW: No
Underground injection activity: No
On-site burner exemption: No
Furnace exemption: No
Used oil fuel burner: No
Used oil processor: No
User oil refiner: No
Used oil fuel marketer to burner: No
Used oil Specification marketer: No
Used oil transfer facility: No
Used oil transporter: No

Violation Status: No violations found

FINDS:

Registry ID: 110002674525

Environmental Interest/Information System
RCRAInfo is a national information system that supports the Resource Conservation and Recovery Act (RCRA) program through the tracking of events and activities related to facilities that generate, transport, and treat, store, or dispose of hazardous waste. RCRAInfo allows RCRA program staff to track the notification, permit, compliance, and corrective action activities required under RCRA.

ECHO:
Envid: 1000166476
Registry ID: 110002674525
DFR URL: http://echo.epa.gov/detailed_facility_report?fid=110002674525

K49 **BECHTEL INVESTMENTS INC** **SWEEPS UST** **S106923201**
West **3700 WILSHIRE BLVD 102** **N/A**
1/8-1/4 **LOS ANGELES, CA 90010**
0.180 mi.
951 ft. **Site 1 of 5 in cluster K**

Relative:
Lower

Actual:
210 ft.

SWEEPS UST:
Status: Active
Comp Number: 3757
Number: 1
Board Of Equalization: Not reported
Referral Date: 02-25-93
Action Date: 04-20-94
Created Date: 02-29-88

BECHTEL INVESTMENTS INC (Continued) **S106923201**

Owner Tank Id:	Not reported
SWRCB Tank Id:	19-050-003757-000001
Tank Status:	A
Capacity:	8000
Active Date:	02-04-93
Tank Use:	M.V. FUEL
STG:	P
Content:	REG UNLEADED
Number Of Tanks:	1

K50 **CAR CONCIERGE THE** **RCRA NonGen / NLR** **1000597218**
West **3700 WILSHIRE BLVD** **FINDS** **CAD983612193**
1/8-1/4 **LOS ANGELES, CA 90010** **ECHO**
0.180 mi.
951 ft. **Site 2 of 5 in cluster K**

Relative:
Lower

Actual:
210 ft.

RCRA NonGen / NLR:

Date form received by agency:	09/03/1992
Facility name:	CAR CONCIERGE THE
Facility address:	3700 WILSHIRE BLVD LOS ANGELES, CA 90010
EPA ID:	CAD983612193
Mailing address:	ERWIN ST VAN NUYS, CA 91411
Contact:	JACK BULKO
Contact address:	14526 ERWIN ST VAN NUYS, CA 91411
Contact country:	US
Contact telephone:	(213) 487-4645
Contact email:	Not reported
EPA Region:	09
Classification:	Non-Generator
Description:	Handler: Non-Generators do not presently generate hazardous waste

Owner/Operator Summary:

Owner/operator name:	AMPCO PARKING
Owner/operator address:	808 S OLIVE LOS ANGELES, CA 90014
Owner/operator country:	Not reported
Owner/operator telephone:	(213) 624-6065
Legal status:	Private
Owner/Operator Type:	Owner
Owner/Op start date:	Not reported
Owner/Op end date:	Not reported

Handler Activities Summary:

U.S. importer of hazardous waste:	No
Mixed waste (haz. and radioactive):	No
Recycler of hazardous waste:	No
Transporter of hazardous waste:	No
Treater, storer or disposer of HW:	No
Underground injection activity:	No
On-site burner exemption:	No
Furnace exemption:	No
Used oil fuel burner:	No
Used oil processor:	No
User oil refiner:	No

CAR CONCIERGE THE (Continued) **1000597218**

Used oil fuel marketer to burner: No
Used oil Specification marketer: No
Used oil transfer facility: No
Used oil transporter: No

Violation Status: No violations found

FINDS:

Registry ID: 110002864133

Environmental Interest/Information System
RCRAInfo is a national information system that supports the Resource Conservation and Recovery Act (RCRA) program through the tracking of events and activities related to facilities that generate, transport, and treat, store, or dispose of hazardous waste. RCRAInfo allows RCRA program staff to track the notification, permit, compliance, and corrective action activities required under RCRA.

ECHO:
Envid: 1000597218
Registry ID: 110002864133
DFR URL: http://echo.epa.gov/detailed_facility_report?fid=110002864133

K51 **PACIFIC PARKING CORP** **HIST UST** **U001560454**
West **3700 WILSHIRE BLVD** **N/A**
1/8-1/4 **LOS ANGELES, CA 90010**
0.180 mi.
951 ft. **Site 3 of 5 in cluster K**

Relative:
Lower

Actual:
210 ft.

HIST UST:
File Number: 00027B90
URL: http://geotracker.waterboards.ca.gov/ustpdfs/pdf/00027B90.pdf
Region: STATE
Facility ID: 00000064130
Facility Type: Other
Other Type: PACKING CORP.
Contact Name: HAYWOOD GREENE
Telephone: 2133818408
Owner Name: PACIFIC PARKING CORP.
Owner Address: 5670 WILSHIRE BLVD.
Owner City,St,Zip: LOS ANGELES, CA 90036
Total Tanks: 0001

Tank Num: 001
Container Num: 2
Year Installed: Not reported
Tank Capacity: 00008000
Tank Used for: PRODUCT
Type of Fuel: UNLEADED
Container Construction Thickness: Not reported
Leak Detection: Pressure Test

Click here for Geo Tracker PDF:

K52 West 1/8-1/4 0.180 mi. 951 ft. — **WILSHIRE PARK PLACE LLC**, **3700 WILSHIRE BLVD STE 102**, **LOS ANGELES, CA 90010** — **UST** — **U003780113** / **N/A**

Site 4 of 5 in cluster K

Relative: Lower
Actual: 210 ft.

UST:

Facility ID:	23589
Permitting Agency:	LOS ANGELES, CITY OF
Latitude:	34.06169
Longitude:	-118.30672

K53 West 1/8-1/4 0.180 mi. 951 ft. — **BENEQUITY PROPERTIES**, **3700 WILSHIRE BLVD**, **LOS ANGELES, CA 90010** — **CA FID UST** — **S101584025** / **N/A**

Site 5 of 5 in cluster K

Relative: Lower
Actual: 210 ft.

CA FID UST:

Facility ID:	19007949
Regulated By:	UTNKA
Regulated ID:	Not reported
Cortese Code:	Not reported
SIC Code:	Not reported
Facility Phone:	2132525180
Mail To:	Not reported
Mailing Address:	3700 WILSHIRE BLVD
Mailing Address 2:	Not reported
Mailing City,St,Zip:	LOS ANGELES 900100000
Contact:	Not reported
Contact Phone:	Not reported
DUNs Number:	Not reported
NPDES Number:	Not reported
EPA ID:	Not reported
Comments:	Not reported
Status:	Active

I54 NNW 1/8-1/4 0.182 mi. 959 ft. — **EMBO CLEANERS**, **3809 W 6TH ST**, **LOS ANGELES, CA 90020** — **DRYCLEANERS**, **HAZNET** — **S113148050** / **N/A**

Site 2 of 3 in cluster I

Relative: Lower
Actual: 214 ft.

DRYCLEANERS:

EPA Id:	CAL000409842
NAICS Code:	81232
NAICS Description:	Drycleaning and Laundry Services (except Coin-Operated)
SIC Code:	7211
SIC Description:	Power Laundries, Family and Commercial
Create Date:	09/03/2015
Facility Active:	Yes
Inactive Date:	Not reported
Facility Addr2:	Not reported
Owner Name:	EMBO CLEANERS INC
Owner Address:	3809 W 6TH ST
Owner Address 2:	Not reported
Owner Telephone:	2138002599
Contact Name:	JANG LEE

EMBO CLEANERS (Continued) **S113148050**

Contact Address:	3809 W 6TH ST
Contact Address 2:	Not reported
Contact Telephone:	2138002599
Mailing Name:	Not reported
Mailing Address 1:	3809 W 6TH ST
Mailing Address 2:	Not reported
Mailing City:	LOS ANGELES
Mailing State:	CA
Mailing Zip:	900200000
Owner Fax:	3
Region Code:	0000000000

HAZNET:

envid:	S113148050
Year:	2008
GEPAID:	CAL000320858
Contact:	JANG WOO LEE
Telephone:	2133889055
Mailing Name:	Not reported
Mailing Address:	3809 W 6TH ST
Mailing City,St,Zip:	LOS ANGELES, CA 900200000
Gen County:	Not reported
TSD EPA ID:	NVR000076158
TSD County:	Not reported
Waste Category:	Aqueous solution with total organic residues less than 10 percent
Disposal Method:	Solvents Recovery
Tons:	0.462
Cat Decode:	Aqueous solution with total organic residues less than 10 percent
Method Decode:	Solvents Recovery
Facility County:	Los Angeles

envid:	S113148050
Year:	2008
GEPAID:	CAL000320858
Contact:	JANG WOO LEE
Telephone:	2133889055
Mailing Name:	Not reported
Mailing Address:	3809 W 6TH ST
Mailing City,St,Zip:	LOS ANGELES, CA 900200000
Gen County:	Not reported
TSD EPA ID:	CAD008302903
TSD County:	Not reported
Waste Category:	Halogenated solvents (chloroforms, methyl chloride, perchloroethylene, etc)
Disposal Method:	Other Recovery Of Reclamation For Reuse Including Acid Regeneration, Organics Recovery Ect
Tons:	0.1251
Cat Decode:	Halogenated solvents (chloroforms, methyl chloride, perchloroethylene, etc)
Method Decode:	Other Recovery Of Reclamation For Reuse Including Acid Regeneration, Organics Recovery Ect
Facility County:	Los Angeles

envid:	S113148050
Year:	2007
GEPAID:	CAL000320858
Contact:	JANG WOO LEE
Telephone:	2133889055

EMBO CLEANERS (Continued) **S113148050**

Mailing Name:	Not reported
Mailing Address:	3809 W 6TH ST
Mailing City,St,Zip:	LOS ANGELES, CA 90020
Gen County:	Not reported
TSD EPA ID:	NVR000076158
TSD County:	Not reported
Waste Category:	Halogenated solvents (chloroforms, methyl chloride, perchloroethylene, etc)
Disposal Method:	Solvents Recovery
Tons:	0.27
Cat Decode:	Halogenated solvents (chloroforms, methyl chloride, perchloroethylene, etc)
Method Decode:	Solvents Recovery
Facility County:	Los Angeles

envid:	S113148050
Year:	2007
GEPAID:	CAL000320858
Contact:	JANG WOO LEE
Telephone:	2133889055
Mailing Name:	Not reported
Mailing Address:	3809 W 6TH ST
Mailing City,St,Zip:	LOS ANGELES, CA 90020
Gen County:	Not reported
TSD EPA ID:	NVR000076158
TSD County:	Not reported
Waste Category:	Hydrocarbon solvents (benzene, hexane, Stoddard, Etc.)
Disposal Method:	Solvents Recovery
Tons:	Not reported
Cat Decode:	Hydrocarbon solvents (benzene, hexane, Stoddard, Etc.)
Method Decode:	Solvents Recovery
Facility County:	Los Angeles

envid:	S113148050
Year:	2007
GEPAID:	CAL000320858
Contact:	JANG WOO LEE
Telephone:	2133889055
Mailing Name:	Not reported
Mailing Address:	3809 W 6TH ST
Mailing City,St,Zip:	LOS ANGELES, CA 90020
Gen County:	Not reported
TSD EPA ID:	NVR000076158
TSD County:	Not reported
Waste Category:	Aqueous solution with total organic residues less than 10 percent
Disposal Method:	Solvents Recovery
Tons:	0.25
Cat Decode:	Aqueous solution with total organic residues less than 10 percent
Method Decode:	Solvents Recovery
Facility County:	Los Angeles

Click this hyperlink while viewing on your computer to access additional CA_HAZNET: detail in the EDR Site Report.

I55 **NNW** **1/8-1/4** **0.182 mi.** **959 ft.**	**EMBO CLEANERS** **3809 W SIXTH ST** **LOS ANGELES, CA 90005** **Site 3 of 3 in cluster I**	**RCRA-SQG** **FINDS** **DRYCLEANERS** **ECHO**	**1000324712** **CAD982000275**

Relative:
Lower

Actual:
214 ft.

RCRA-SQG:

Date form received by agency:	06/07/1995
Facility name:	EMBO CLEANERS
Facility address:	3809 W SIXTH ST LOS ANGELES, CA 90005
EPA ID:	CAD982000275
Contact:	JIN KIM
Contact address:	3809 W SIXTH ST LOS ANGELES, CA 90005
Contact country:	US
Contact telephone:	(213) 384-8097
Contact email:	Not reported
EPA Region:	09
Land type:	Private
Classification:	Small Small Quantity Generator
Description:	Handler: generates more than 100 and less than 1000 kg of hazardous waste during any calendar month and accumulates less than 6000 kg of hazardous waste at any time; or generates 100 kg or less of hazardous waste during any calendar month, and accumulates more than 1000 kg of hazardous waste at any time

Owner/Operator Summary:

Owner/operator name:	JIN KIM
Owner/operator address:	3809 W 6TH ST LOS ANGELES, CA 90005
Owner/operator country:	Not reported
Owner/operator telephone:	(213) 384-8097
Legal status:	Private
Owner/Operator Type:	Owner
Owner/Op start date:	Not reported
Owner/Op end date:	Not reported
Owner/operator name:	NOT REQUIRED
Owner/operator address:	NOT REQUIRED NOT REQUIRED, ME 99999
Owner/operator country:	Not reported
Owner/operator telephone:	(415) 555-1212
Legal status:	Private
Owner/Operator Type:	Operator
Owner/Op start date:	Not reported
Owner/Op end date:	Not reported

Handler Activities Summary:

U.S. importer of hazardous waste:	No
Mixed waste (haz. and radioactive):	No
Recycler of hazardous waste:	No
Transporter of hazardous waste:	No
Treater, storer or disposer of HW:	No
Underground injection activity:	No
On-site burner exemption:	No
Furnace exemption:	No
Used oil fuel burner:	No

EMBO CLEANERS (Continued) **1000324712**

Used oil processor: No
User oil refiner: No
Used oil fuel marketer to burner: No
Used oil Specification marketer: No
Used oil transfer facility: No
Used oil transporter: No

Violation Status: No violations found

Evaluation Action Summary:
Evaluation date: 03/17/1995
Evaluation: COMPLIANCE EVALUATION INSPECTION ON-SITE
Area of violation: Not reported
Date achieved compliance: Not reported
Evaluation lead agency: State Contractor/Grantee

FINDS:

Registry ID: 110002772358

Environmental Interest/Information System
California Hazardous Waste Tracking System - Datamart (HWTS-DATAMART) provides California with information on hazardous waste shipments for generators, transporters, and treatment, storage, and disposal facilities.

RCRAInfo is a national information system that supports the Resource Conservation and Recovery Act (RCRA) program through the tracking of events and activities related to facilities that generate, transport, and treat, store, or dispose of hazardous waste. RCRAInfo allows RCRA program staff to track the notification, permit, compliance, and corrective action activities required under RCRA.

DRYCLEANERS:
EPA Id: CAL000320858
NAICS Code: 81232
NAICS Description: Drycleaning and Laundry Services (except Coin-Operated)
SIC Code: 7211
SIC Description: Power Laundries, Family and Commercial
Create Date: 06/18/2007
Facility Active: No
Inactive Date: 06/30/2015
Facility Addr2: Not reported
Owner Name: JANG WOO LEE
Owner Address: 3809 W 6TH ST
Owner Address 2: Not reported
Owner Telephone: 2133889055
Contact Name: JANG WOO LEE
Contact Address: 3809 W 6TH ST
Contact Address 2: Not reported
Contact Telephone: 2133889055
Mailing Name: Not reported
Mailing Address 1: 3809 W 6TH ST
Mailing Address 2: Not reported
Mailing City: LOS ANGELES
Mailing State: CA

EMBO CLEANERS (Continued) **1000324712**

Mailing Zip:	900200000
Owner Fax:	3
Region Code:	0000000000
EPA Id:	CAD982000275
NAICS Code:	81232
NAICS Description:	Drycleaning and Laundry Services (except Coin-Operated)
SIC Code:	7211
SIC Description:	Power Laundries, Family and Commercial
Create Date:	03/01/1988
Facility Active:	No
Inactive Date:	06/28/2007
Facility Addr2:	Not reported
Owner Name:	SANG HYUN
Owner Address:	3809 WEST 6TH ST
Owner Address 2:	Not reported
Owner Telephone:	2133889055
Contact Name:	SANG HYUN
Contact Address:	3809 WEST 6TH ST
Contact Address 2:	Not reported
Contact Telephone:	2133889055
Mailing Name:	Not reported
Mailing Address 1:	3809 WEST 6TH ST
Mailing Address 2:	Not reported
Mailing City:	LOS ANGELES
Mailing State:	CA
Mailing Zip:	900203901
Owner Fax:	3
Region Code:	Not reported

ECHO:

Envid:	1000324712
Registry ID:	110002772358
DFR URL:	http://echo.epa.gov/detailed_facility_report?fid=110002772358

L56 **MARTINIZING CERTIFIES CLEANING** **DRYCLEANERS** **S103980044**
SE **3330 W 8TH ST** **EMI** **N/A**
1/8-1/4 **LOS ANGELES, CA 90005**
0.197 mi.
1040 ft. **Site 1 of 2 in cluster L**

Relative:
Lower

Actual:
200 ft.

DRYCLEANERS:

EPA Id:	CAL000290445
NAICS Code:	81232
NAICS Description:	Drycleaning and Laundry Services (except Coin-Operated)
SIC Code:	7211
SIC Description:	Power Laundries, Family and Commercial
Create Date:	01/24/2005
Facility Active:	No
Inactive Date:	06/30/2007
Facility Addr2:	Not reported
Owner Name:	KENKO USA INC
Owner Address:	3330 W 8TH ST
Owner Address 2:	Not reported
Owner Telephone:	0000000000
Contact Name:	TAE HYUN KIM
Contact Address:	3330 W 8TH ST

MARTINIZING CERTIFIES CLEANING (Continued) **S103980044**

Contact Address 2:	Not reported
Contact Telephone:	2133837990
Mailing Name:	Not reported
Mailing Address 1:	3330 W 8TH ST
Mailing Address 2:	Not reported
Mailing City:	LOS ANGELES
Mailing State:	CA
Mailing Zip:	90005
Owner Fax:	3
Region Code:	Not reported

EMI:

Year:	1987
County Code:	19
Air Basin:	SC
Facility ID:	42632
Air District Name:	SC
SIC Code:	7216
Air District Name:	SOUTH COAST AQMD
Community Health Air Pollution Info System:	Not reported
Consolidated Emission Reporting Rule:	Not reported
Total Organic Hydrocarbon Gases Tons/Yr:	5
Reactive Organic Gases Tons/Yr:	0
Carbon Monoxide Emissions Tons/Yr:	0
NOX - Oxides of Nitrogen Tons/Yr:	0
SOX - Oxides of Sulphur Tons/Yr:	0
Particulate Matter Tons/Yr:	0
Part. Matter 10 Micrometers and Smllr Tons/Yr:	0

Year:	1990
County Code:	19
Air Basin:	SC
Facility ID:	61836
Air District Name:	SC
SIC Code:	7216
Air District Name:	SOUTH COAST AQMD
Community Health Air Pollution Info System:	Not reported
Consolidated Emission Reporting Rule:	Not reported
Total Organic Hydrocarbon Gases Tons/Yr:	2
Reactive Organic Gases Tons/Yr:	0
Carbon Monoxide Emissions Tons/Yr:	0
NOX - Oxides of Nitrogen Tons/Yr:	0
SOX - Oxides of Sulphur Tons/Yr:	0
Particulate Matter Tons/Yr:	0
Part. Matter 10 Micrometers and Smllr Tons/Yr:	0

Year:	1995
County Code:	19
Air Basin:	SC
Facility ID:	61836
Air District Name:	SC
SIC Code:	7216
Air District Name:	SOUTH COAST AQMD
Community Health Air Pollution Info System:	Not reported
Consolidated Emission Reporting Rule:	Not reported
Total Organic Hydrocarbon Gases Tons/Yr:	0
Reactive Organic Gases Tons/Yr:	0

MARTINIZING CERTIFIES CLEANING (Continued) **S103980044**

Carbon Monoxide Emissions Tons/Yr:	0
NOX - Oxides of Nitrogen Tons/Yr:	0
SOX - Oxides of Sulphur Tons/Yr:	0
Particulate Matter Tons/Yr:	0
Part. Matter 10 Micrometers and Smllr Tons/Yr:	0

L57 **ONE HOUR CLEANER** **DRYCLEANERS** **S113135651**
SE **3330 W 8TH ST** **HAZNET** **N/A**
1/8-1/4 **LOS ANGELES, CA 90005**
0.197 mi.
1040 ft. **Site 2 of 2 in cluster L**

Relative:
Lower

Actual:
200 ft.

DRYCLEANERS:

EPA Id:	CAL000385114
NAICS Code:	81232
NAICS Description:	Drycleaning and Laundry Services (except Coin-Operated)
SIC Code:	7211
SIC Description:	Power Laundries, Family and Commercial
Create Date:	05/06/2013
Facility Active:	Yes
Inactive Date:	Not reported
Facility Addr2:	Not reported
Owner Name:	CHARLES PARK
Owner Address:	3330 W 8TH ST
Owner Address 2:	Not reported
Owner Telephone:	2133837990
Contact Name:	JOO RIM
Contact Address:	3330 W 8TH ST
Contact Address 2:	Not reported
Contact Telephone:	2133837990
Mailing Name:	Not reported
Mailing Address 1:	3330 W 8TH ST
Mailing Address 2:	Not reported
Mailing City:	LOS ANGELES
Mailing State:	CA
Mailing Zip:	90005
Owner Fax:	3
Region Code:	2133837990

HAZNET:

envid:	S113135651
Year:	2008
GEPAID:	CAL000290445
Contact:	TAE HYUN KIM
Telephone:	2133837990
Mailing Name:	Not reported
Mailing Address:	3330 W 8TH ST
Mailing City,St,Zip:	LOS ANGELES, CA 90005
Gen County:	Not reported
TSD EPA ID:	NVR000076158
TSD County:	Not reported
Waste Category:	Halogenated solvents (chloroforms, methyl chloride, perchloroethylene, etc)
Disposal Method:	Solvents Recovery
Tons:	0.22935
Cat Decode:	Halogenated solvents (chloroforms, methyl chloride, perchloroethylene, etc)
Method Decode:	Solvents Recovery

ONE HOUR CLEANER (Continued) **S113135651**

Facility County: Los Angeles

envid: S113135651
Year: 2007
GEPAID: CAL000290445
Contact: TAE HYUN KIM
Telephone: 2133837990
Mailing Name: Not reported
Mailing Address: 3330 W 8TH ST
Mailing City,St,Zip: LOS ANGELES, CA 90005
Gen County: Not reported
TSD EPA ID: NVR000076158
TSD County: Not reported
Waste Category: Halogenated solvents (chloroforms, methyl chloride, perchloroethylene, etc)
Disposal Method: Solvents Recovery
Tons: 0.2
Cat Decode: Halogenated solvents (chloroforms, methyl chloride, perchloroethylene, etc)
Method Decode: Solvents Recovery
Facility County: Los Angeles

envid: S113135651
Year: 2007
GEPAID: CAL000290445
Contact: TAE HYUN KIM
Telephone: 2133837990
Mailing Name: Not reported
Mailing Address: 3330 W 8TH ST
Mailing City,St,Zip: LOS ANGELES, CA 90005
Gen County: Not reported
TSD EPA ID: NVR000076158
TSD County: Not reported
Waste Category: Not reported
Disposal Method: Solvents Recovery
Tons: Not reported
Cat Decode: Not reported
Method Decode: Solvents Recovery
Facility County: Los Angeles

J58 **STATE STREET BANK & TRUST** **RCRA-LQG** **1007199665**
WNW **3731 WILSHIRE BLVD** **HAZNET** **CAD981981319**
1/8-1/4 **LOS ANGELES, CA 90010**
0.202 mi.
1067 ft. **Site 2 of 3 in cluster J**

Relative:
Lower

Actual:
207 ft.

RCRA-LQG:
Date form received by agency: 06/28/1991
Facility name: STATE STREET BANK & TRUST
Facility address: 3731 WILSHIRE BLVD
LOS ANGELES, CA 90010
EPA ID: CAD981981319
Contact: S.IRA GROSSMAN
Contact address: Not reported
Not reported
Contact country: US
Contact telephone: (213) 550-7100
Contact email: Not reported
EPA Region: 09

STATE STREET BANK & TRUST (Continued) **1007199665**

Classification: Large Quantity Generator
Description: Handler: generates 1,000 kg or more of hazardous waste during any calendar month; or generates more than 1 kg of acutely hazardous waste during any calendar month; or generates more than 100 kg of any residue or contaminated soil, waste or other debris resulting from the cleanup of a spill, into or on any land or water, of acutely hazardous waste during any calendar month; or generates 1 kg or less of acutely hazardous waste during any calendar month, and accumulates more than 1 kg of acutely hazardous waste at any time; or generates 100 kg or less of any residue or contaminated soil, waste or other debris resulting from the cleanup of a spill, into or on any land or water, of acutely hazardous waste during any calendar month, and accumulates more than 100 kg of that material at any time

Handler Activities Summary:

U.S. importer of hazardous waste:	No
Mixed waste (haz. and radioactive):	No
Recycler of hazardous waste:	No
Transporter of hazardous waste:	No
Treater, storer or disposer of HW:	No
Underground injection activity:	No
On-site burner exemption:	No
Furnace exemption:	No
Used oil fuel burner:	No
Used oil processor:	No
User oil refiner:	No
Used oil fuel marketer to burner:	No
Used oil Specification marketer:	No
Used oil transfer facility:	No
Used oil transporter:	No

Violation Status: No violations found

HAZNET:

envid:	1007199665
Year:	1999
GEPAID:	CAD981981319
Contact:	STATE STREET BANK AND TRUST
Telephone:	0000000000
Mailing Name:	Not reported
Mailing Address:	9601 WILSHIRE BLVD STE 200
Mailing City,St,Zip:	BEVERLY HILLS, CA 902100000
Gen County:	Not reported
TSD EPA ID:	CAL000827758
TSD County:	Not reported
Waste Category:	Polychlorinated biphenyls and material containing PCBs
Disposal Method:	Recycler
Tons:	3.5000
Cat Decode:	Polychlorinated biphenyls and material containing PCBs
Method Decode:	Recycler
Facility County:	Los Angeles

envid:	1007199665
Year:	1999
GEPAID:	CAD981981319
Contact:	STATE STREET BANK AND TRUST
Telephone:	0000000000

STATE STREET BANK & TRUST (Continued) **1007199665**

Mailing Name:	Not reported
Mailing Address:	9601 WILSHIRE BLVD STE 200
Mailing City,St,Zip:	BEVERLY HILLS, CA 902100000
Gen County:	Not reported
TSD EPA ID:	AZC950823111
TSD County:	Not reported
Waste Category:	Asbestos containing waste
Disposal Method:	Not reported
Tons:	179.5164
Cat Decode:	Asbestos containing waste
Method Decode:	Not reported
Facility County:	Los Angeles

envid:	1007199665
Year:	1996
GEPAID:	CAD981981319
Contact:	STATE STREET BANK AND TRUST
Telephone:	0000000000
Mailing Name:	Not reported
Mailing Address:	9601 WILSHIRE BLVD STE 200
Mailing City,St,Zip:	BEVERLY HILLS, CA 902100000
Gen County:	Not reported
TSD EPA ID:	AZD983481813
TSD County:	Not reported
Waste Category:	Asbestos containing waste
Disposal Method:	Disposal, Land Fill
Tons:	7.5852
Cat Decode:	Asbestos containing waste
Method Decode:	Disposal, Land Fill
Facility County:	Los Angeles

envid:	1007199665
Year:	1995
GEPAID:	CAD981981319
Contact:	STATE STREET BANK AND TRUST
Telephone:	0000000000
Mailing Name:	Not reported
Mailing Address:	9601 WILSHIRE BLVD STE 200
Mailing City,St,Zip:	BEVERLY HILLS, CA 902100000
Gen County:	Not reported
TSD EPA ID:	AZD983481813
TSD County:	Not reported
Waste Category:	Asbestos containing waste
Disposal Method:	Not reported
Tons:	97.7648
Cat Decode:	Asbestos containing waste
Method Decode:	Not reported
Facility County:	Los Angeles

envid:	1007199665
Year:	1995
GEPAID:	CAD981981319
Contact:	STATE STREET BANK AND TRUST
Telephone:	0000000000
Mailing Name:	Not reported
Mailing Address:	9601 WILSHIRE BLVD STE 200
Mailing City,St,Zip:	BEVERLY HILLS, CA 902100000

STATE STREET BANK & TRUST (Continued) **1007199665**

Gen County:	Not reported
TSD EPA ID:	AZD983481813
TSD County:	Not reported
Waste Category:	Asbestos containing waste
Disposal Method:	Disposal, Land Fill
Tons:	5.0568
Cat Decode:	Asbestos containing waste
Method Decode:	Disposal, Land Fill
Facility County:	Los Angeles

Click this hyperlink while viewing on your computer to access
12 additional CA_HAZNET: record(s) in the EDR Site Report.

J59 **ORANGE GROVE** **SWEEPS UST** **S101629774**
WNW **3731 WILSHIRE BLVD** **HIST UST** **N/A**
1/8-1/4 **LOS ANGELES, CA 90010** **CA FID UST**
0.202 mi.
1067 ft. **Site 3 of 3 in cluster J**

Relative:
Lower

Actual:
207 ft.

SWEEPS UST:

Status:	Not reported
Comp Number:	1884
Number:	Not reported
Board Of Equalization:	44-012038
Referral Date:	Not reported
Action Date:	Not reported
Created Date:	Not reported
Owner Tank Id:	Not reported
SWRCB Tank Id:	19-050-001884-000001
Tank Status:	Not reported
Capacity:	550
Active Date:	Not reported
Tank Use:	M.V. FUEL
STG:	PRODUCT
Content:	REG UNLEADED
Number Of Tanks:	1

HIST UST:

File Number:	000277D2
URL:	http://geotracker.waterboards.ca.gov/ustpdfs/pdf/000277D2.pdf
Region:	Not reported
Facility ID:	Not reported
Facility Type:	Not reported
Other Type:	Not reported
Contact Name:	Not reported
Telephone:	Not reported
Owner Name:	Not reported
Owner Address:	Not reported
Owner City,St,Zip:	Not reported
Total Tanks:	Not reported
Tank Num:	Not reported
Container Num:	Not reported
Year Installed:	Not reported
Tank Capacity:	Not reported
Tank Used for:	Not reported
Type of Fuel:	Not reported

ORANGE GROVE (Continued) **S101629774**

Container Construction Thickness: Not reported
Leak Detection: Not reported

Tank Num: Not reported
Container Num: Not reported
Year Installed: Not reported
Tank Capacity: Not reported
Tank Used for: Not reported
Type of Fuel: Not reported
Container Construction Thickness: Not reported
Leak Detection: Not reported

Click here for Geo Tracker PDF:

CA FID UST:
Facility ID: 19024934
Regulated By: UTNKA
Regulated ID: 00033924
Cortese Code: Not reported
SIC Code: Not reported
Facility Phone: 2097810500
Mail To: Not reported
Mailing Address: 3731 WILSHIRE BLVD-SUITE
Mailing Address 2: Not reported
Mailing City,St,Zip: LOS ANGELES 900100000
Contact: Not reported
Contact Phone: Not reported
DUNs Number: Not reported
NPDES Number: Not reported
EPA ID: Not reported
Comments: Not reported
Status: Active

---

60 East 1/8-1/4 0.209 mi. 1104 ft.

CENTRAL PLAZA
3450 WILSHIRE BLVD SUITE #408
LOS ANGELES, CA 90010

SWEEPS UST **1000419140**
CA FID UST **CAD981455223**
RCRA NonGen / NLR
FINDS
ECHO

Relative: Lower

Actual: 205 ft.

SWEEPS UST:
Status: Not reported
Comp Number: 5515
Number: Not reported
Board Of Equalization: 44-013223
Referral Date: Not reported
Action Date: Not reported
Created Date: Not reported
Owner Tank Id: Not reported
SWRCB Tank Id: 19-050-005515-000001
Tank Status: Not reported
Capacity: 1
Active Date: Not reported
Tank Use: M.V. FUEL
STG: PRODUCT
Content: REG UNLEADED
Number Of Tanks: 2

CENTRAL PLAZA (Continued) **1000419140**

Status:	Not reported
Comp Number:	5515
Number:	Not reported
Board Of Equalization:	44-013223
Referral Date:	Not reported
Action Date:	Not reported
Created Date:	Not reported
Owner Tank Id:	Not reported
SWRCB Tank Id:	19-050-005515-000002
Tank Status:	Not reported
Capacity:	1
Active Date:	Not reported
Tank Use:	M.V. FUEL
STG:	PRODUCT
Content:	REG UNLEADED
Number Of Tanks:	Not reported

CA FID UST:

Facility ID:	19013518
Regulated By:	UTNKI
Regulated ID:	Not reported
Cortese Code:	Not reported
SIC Code:	Not reported
Facility Phone:	2130000000
Mail To:	Not reported
Mailing Address:	3450 WILSHIRE BLVD
Mailing Address 2:	Not reported
Mailing City,St,Zip:	LOS ANGELES 900100000
Contact:	Not reported
Contact Phone:	Not reported
DUNs Number:	Not reported
NPDES Number:	Not reported
EPA ID:	Not reported
Comments:	Not reported
Status:	Inactive

RCRA NonGen / NLR:

Date form received by agency:	09/08/2000
Facility name:	CENTRAL PLAZA
Facility address:	3450 WILSHIRE BLVD SUITE #408 LOS ANGELES, CA 90010
EPA ID:	CAD981455223
Contact:	PAUL KIM
Contact address:	3450 WILSHIRE BLVD SUITE 400 LOS ANGELES, CA 90010
Contact country:	US
Contact telephone:	(213) 487-3770
Contact email:	Not reported
EPA Region:	09
Classification:	Non-Generator
Description:	Handler: Non-Generators do not presently generate hazardous waste

Owner/Operator Summary:

Owner/operator name:	B SCHLESINGER E MAYER
Owner/operator address:	NOT REQUIRED NOT REQUIRED, ME 99999

CENTRAL PLAZA (Continued) **1000419140**

Owner/operator country: Not reported
Owner/operator telephone: (415) 555-1212
Legal status: Private
Owner/Operator Type: Owner
Owner/Op start date: Not reported
Owner/Op end date: Not reported

Owner/operator name: NOT REQUIRED
Owner/operator address: NOT REQUIRED
NOT REQUIRED, ME 99999
Owner/operator country: Not reported
Owner/operator telephone: (415) 555-1212
Legal status: Private
Owner/Operator Type: Operator
Owner/Op start date: Not reported
Owner/Op end date: Not reported

Handler Activities Summary:
U.S. importer of hazardous waste: No
Mixed waste (haz. and radioactive): No
Recycler of hazardous waste: No
Transporter of hazardous waste: No
Treater, storer or disposer of HW: No
Underground injection activity: No
On-site burner exemption: No
Furnace exemption: No
Used oil fuel burner: No
Used oil processor: No
User oil refiner: No
Used oil fuel marketer to burner: No
Used oil Specification marketer: No
Used oil transfer facility: No
Used oil transporter: No

Violation Status: No violations found

FINDS:

Registry ID: 110002713234

Environmental Interest/Information System
RCRAInfo is a national information system that supports the Resource Conservation and Recovery Act (RCRA) program through the tracking of events and activities related to facilities that generate, transport, and treat, store, or dispose of hazardous waste. RCRAInfo allows RCRA program staff to track the notification, permit, compliance, and corrective action activities required under RCRA.

ECHO:
Envid: 1000419140
Registry ID: 110002713234
DFR URL: http://echo.epa.gov/detailed_facility_report?fid=110002713234

61 SW 1/8-1/4 0.210 mi. 1110 ft.	**PACIFIC BELL 3525 W 8TH STREET LOS ANGELES, CA 90005**	**RCRA-SQG SWEEPS UST HIST UST CA FID UST FINDS ECHO**	**1000249977 CAD077242758**

Relative:
Lower

Actual:
203 ft.

RCRA-SQG:

Date form received by agency:	09/01/1996
Facility name:	PACIFIC BELL
Facility address:	3525 W 8TH STREET LOS ANGELES, CA 90005
EPA ID:	CAD077242758
Mailing address:	170 N FAIR OAKS RM 104 PASADENA, CA 91103
Contact:	Not reported
Contact address:	Not reported Not reported
Contact country:	US
Contact telephone:	Not reported
Contact email:	Not reported
EPA Region:	09
Classification:	Small Small Quantity Generator
Description:	Handler: generates more than 100 and less than 1000 kg of hazardous waste during any calendar month and accumulates less than 6000 kg of hazardous waste at any time; or generates 100 kg or less of hazardous waste during any calendar month, and accumulates more than 1000 kg of hazardous waste at any time

Owner/Operator Summary:

Owner/operator name:	NOT REQUIRED
Owner/operator address:	NOT REQUIRED NOT REQUIRED, ME 99999
Owner/operator country:	Not reported
Owner/operator telephone:	(415) 555-1212
Legal status:	Private
Owner/Operator Type:	Owner
Owner/Op start date:	Not reported
Owner/Op end date:	Not reported

Owner/operator name:	NOT REQUIRED
Owner/operator address:	NOT REQUIRED NOT REQUIRED, ME 99999
Owner/operator country:	Not reported
Owner/operator telephone:	(415) 555-1212
Legal status:	Private
Owner/Operator Type:	Operator
Owner/Op start date:	Not reported
Owner/Op end date:	Not reported

Handler Activities Summary:

U.S. importer of hazardous waste:	No
Mixed waste (haz. and radioactive):	No
Recycler of hazardous waste:	No
Transporter of hazardous waste:	No
Treater, storer or disposer of HW:	No
Underground injection activity:	No
On-site burner exemption:	No

PACIFIC BELL (Continued) **1000249977**

Furnace exemption: No
Used oil fuel burner: No
Used oil processor: No
User oil refiner: No
Used oil fuel marketer to burner: No
Used oil Specification marketer: No
Used oil transfer facility: No
Used oil transporter: No

Historical Generators:
Date form received by agency: 04/09/1990
Site name: PACIFIC BELL
Classification: Large Quantity Generator

Date form received by agency: 01/19/1981
Site name: PACIFIC BELL
Classification: Large Quantity Generator

Violation Status: No violations found

SWEEPS UST:
Status: Not reported
Comp Number: 3395
Number: Not reported
Board Of Equalization: 44-012968
Referral Date: Not reported
Action Date: Not reported
Created Date: Not reported
Owner Tank Id: Not reported
SWRCB Tank Id: 19-050-003395-000001
Tank Status: Not reported
Capacity: 20000
Active Date: Not reported
Tank Use: M.V. FUEL
STG: PRODUCT
Content: DIESEL
Number Of Tanks: 1

Status: Active
Comp Number: 3395
Number: 9
Board Of Equalization: 44-012968
Referral Date: 03-05-93
Action Date: 04-19-94
Created Date: 02-29-88
Owner Tank Id: Not reported
SWRCB Tank Id: 19-050-003395-000002
Tank Status: A
Capacity: 10000
Active Date: 10-19-92
Tank Use: M.V. FUEL
STG: P
Content: REG UNLEADED
Number Of Tanks: 1

HIST UST:
File Number: 00027B1B

PACIFIC BELL (Continued) **1000249977**

URL:	http://geotracker.waterboards.ca.gov/ustpdfs/pdf/00027B1B.pdf
Region:	STATE
Facility ID:	00000061259
Facility Type:	Other
Other Type:	SIC 4800
Contact Name:	E.J. KOEHLER
Telephone:	4155426758
Owner Name:	PACIFIC BELL
Owner Address:	370 THIRD STREET
Owner City,St,Zip:	SAN FRANCISCO, CA 94107
Total Tanks:	0001
Tank Num:	001
Container Num:	1
Year Installed:	1982
Tank Capacity:	00020000
Tank Used for:	PRODUCT
Type of Fuel:	DIESEL
Container Construction Thickness:	Not reported
Leak Detection:	None

Click here for Geo Tracker PDF:

CA FID UST:

Facility ID:	19029901
Regulated By:	UTNKI
Regulated ID:	00061259
Cortese Code:	Not reported
SIC Code:	Not reported
Facility Phone:	8185784181
Mail To:	Not reported
Mailing Address:	3525 W 8TH ST
Mailing Address 2:	Not reported
Mailing City,St,Zip:	LOS ANGELES 900050000
Contact:	Not reported
Contact Phone:	Not reported
DUNs Number:	Not reported
NPDES Number:	Not reported
EPA ID:	Not reported
Comments:	Not reported
Status:	Inactive

FINDS:

Registry ID: 110002659007

Environmental Interest/Information System

California Hazardous Waste Tracking System - Datamart (HWTS-DATAMART) provides California with information on hazardous waste shipments for generators, transporters, and treatment, storage, and disposal facilities.

RCRAInfo is a national information system that supports the Resource Conservation and Recovery Act (RCRA) program through the tracking of events and activities related to facilities that generate, transport, and treat, store, or dispose of hazardous waste. RCRAInfo allows RCRA

PACIFIC BELL (Continued) **1000249977**

program staff to track the notification, permit, compliance, and corrective action activities required under RCRA.

ECHO:

Envid:	1000249977
Registry ID:	110002659007
DFR URL:	http://echo.epa.gov/detailed_facility_report?fid=110002659007

M62 SE 1/8-1/4 0.210 mi. 1110 ft. | **CENTURY INDUSTRIES** | **LUST** | **S101297178**
761 NORMANDIE AVE S | **HIST CORTESE** | **N/A**
LOS ANGELES, CA 90005

Site 1 of 2 in cluster M

Relative: Lower

Actual: 208 ft.

LUST:

Region:	STATE
Global Id:	T0603700464
Latitude:	34.0584838
Longitude:	-118.2998398
Case Type:	LUST Cleanup Site
Status:	Completed - Case Closed
Status Date:	09/19/1995
Lead Agency:	LOS ANGELES RWQCB (REGION 4)
Case Worker:	YR
Local Agency:	LOS ANGELES, CITY OF
RB Case Number:	900050025
LOC Case Number:	Not reported
File Location:	Not reported
Potential Media Affect:	Aquifer used for drinking water supply
Potential Contaminants of Concern:	Gasoline
Site History:	Not reported

Click here to access the California GeoTracker records for this facility:

Contact:

Global Id:	T0603700464
Contact Type:	Regional Board Caseworker
Contact Name:	YUE RONG
Organization Name:	LOS ANGELES RWQCB (REGION 4)
Address:	320 W. 4TH ST., SUITE 200
City:	Los Angeles
Email:	yrong@waterboards.ca.gov
Phone Number:	Not reported

Global Id:	T0603700464
Contact Type:	Local Agency Caseworker
Contact Name:	ELOY LUNA
Organization Name:	LOS ANGELES, CITY OF
Address:	200 North Main Street, Suite 1780
City:	LOS ANGELES
Email:	eloy.luna@lacity.org
Phone Number:	Not reported

Status History:

Global Id:	T0603700464
Status:	Completed - Case Closed

CENTURY INDUSTRIES (Continued) **S101297178**

Status Date:	09/19/1995
Global Id:	T0603700464
Status:	Open - Case Begin Date
Status Date:	06/29/1989
Global Id:	T0603700464
Status:	Open - Site Assessment
Status Date:	06/29/1989

Regulatory Activities:

Global Id:	T0603700464
Action Type:	Other
Date:	06/29/1989
Action:	Leak Reported

LUST REG 4:

Region:	4
Regional Board:	04
County:	Los Angeles
Facility Id:	900050025
Status:	Case Closed
Substance:	Gasoline
Substance Quantity:	Not reported
Local Case No:	Not reported
Case Type:	Groundwater
Abatement Method Used at the Site:	Not reported
Global ID:	T0603700464
W Global ID:	Not reported
Staff:	UNK
Local Agency:	19050
Cross Street:	008 STREET
Enforcement Type:	Not reported
Date Leak Discovered:	Not reported
Date Leak First Reported:	6/29/1989
Date Leak Record Entered:	Not reported
Date Confirmation Began:	Not reported
Date Leak Stopped:	Not reported
Date Case Last Changed on Database:	9/19/1995
Date the Case was Closed:	9/19/1995
How Leak Discovered:	Not reported
How Leak Stopped:	Not reported
Cause of Leak:	Not reported
Leak Source:	Not reported
Operator:	Not reported
Water System:	Not reported
Well Name:	Not reported
Approx. Dist To Production Well (ft):	4665.5541711106960557998740124
Source of Cleanup Funding:	Not reported
Preliminary Site Assessment Workplan Submitted:	Not reported
Preliminary Site Assessment Began:	Not reported
Pollution Characterization Began:	6/29/1989
Remediation Plan Submitted:	Not reported
Remedial Action Underway:	Not reported
Post Remedial Action Monitoring Began:	Not reported

CENTURY INDUSTRIES (Continued) **S101297178**

Enforcement Action Date: Not reported
Historical Max MTBE Date: Not reported
Hist Max MTBE Conc in Groundwater: Not reported
Hist Max MTBE Conc in Soil: Not reported
Significant Interim Remedial Action Taken: Not reported
GW Qualifier: Not reported
Soil Qualifier: Not reported
Organization: Not reported
Owner Contact: Not reported
Responsible Party: CENTURY INDUSTRIES
RP Address: 761 NORMANDIE AVE., S., LOS ANGELES, CA 90005
Program: LUST
Lat/Long: 34.0584121 / -1
Local Agency Staff: PEJ
Beneficial Use: Not reported
Priority: Not reported
Cleanup Fund Id: Not reported
Suspended: Not reported
Assigned Name: Not reported
Summary: SDP LETTER OF INQUIRY SENT TO RP 10-13-94.

HIST CORTESE:
Region: CORTESE
Facility County Code: 19
Reg By: LTNKA
Reg Id: 900050025

M63 **U-LOCK SELF STORAGE** **SWEEPS UST** **S101582959**
SE **761 S NORMANDIE AVE** **CA FID UST** **N/A**
1/8-1/4 **LOS ANGELES, CA 90005**
0.218 mi.
1151 ft. **Site 2 of 2 in cluster M**

Relative:
Lower

Actual:
207 ft.

SWEEPS UST:
Status: Not reported
Comp Number: 7292
Number: Not reported
Board Of Equalization: Not reported
Referral Date: Not reported
Action Date: Not reported
Created Date: Not reported
Owner Tank Id: Not reported
SWRCB Tank Id: Not reported
Tank Status: Not reported
Capacity: Not reported
Active Date: Not reported
Tank Use: Not reported
STG: Not reported
Content: Not reported
Number Of Tanks: Not reported

CA FID UST:
Facility ID: 19002042
Regulated By: UTNKI
Regulated ID: Not reported
Cortese Code: Not reported
SIC Code: Not reported

U-LOCK SELF STORAGE (Continued) **S101582959**

Facility Phone:	2133882323
Mail To:	Not reported
Mailing Address:	761 S NORMANDIE AVE
Mailing Address 2:	Not reported
Mailing City,St,Zip:	LOS ANGELES 900050000
Contact:	Not reported
Contact Phone:	Not reported
DUNs Number:	Not reported
NPDES Number:	Not reported
EPA ID:	Not reported
Comments:	Not reported
Status:	Inactive

64
NW
1/8-1/4
0.228 mi.
1205 ft.

CENTRE PROPERTIES LIMITED
606 S OXFORD AVE
LOS ANGELES, CA 90005

SWEEPS UST **S101587536**
CA FID UST **N/A**

Relative:
Lower

Actual:
210 ft.

SWEEPS UST:

Status:	Not reported
Comp Number:	4258
Number:	Not reported
Board Of Equalization:	Not reported
Referral Date:	Not reported
Action Date:	Not reported
Created Date:	Not reported
Owner Tank Id:	Not reported
SWRCB Tank Id:	Not reported
Tank Status:	Not reported
Capacity:	Not reported
Active Date:	Not reported
Tank Use:	Not reported
STG:	Not reported
Content:	Not reported
Number Of Tanks:	Not reported

CA FID UST:

Facility ID:	19055735
Regulated By:	UTNKA
Regulated ID:	Not reported
Cortese Code:	Not reported
SIC Code:	Not reported
Facility Phone:	2130000000
Mail To:	Not reported
Mailing Address:	606 S OXFORD AVE
Mailing Address 2:	Not reported
Mailing City,St,Zip:	LOS ANGELES 900050000
Contact:	Not reported
Contact Phone:	Not reported
DUNs Number:	Not reported
NPDES Number:	Not reported
EPA ID:	Not reported
Comments:	Not reported
Status:	Active

65 NE 1/8-1/4 0.231 mi. 1218 ft. | **JAMISON PROPERTY**
3550 6TH ST. W.
LOS ANGELES, CA 90020 | **LUST** | **S109517607**
N/A

Relative: Lower

Actual: 217 ft.

LUST:

Region:	STATE
Global Id:	T10000000738
Latitude:	34.0635498
Longitude:	-118.2992253
Case Type:	LUST Cleanup Site
Status:	Completed - Case Closed
Status Date:	07/13/2010
Lead Agency:	LOS ANGELES RWQCB (REGION 4)
Case Worker:	JH
Local Agency:	LOS ANGELES, CITY OF
RB Case Number:	900200161
LOC Case Number:	36809
File Location:	Regional Board
Potential Media Affect:	Aquifer used for drinking water supply
Potential Contaminants of Concern:	Gasoline
Site History:	Not reported

Click here to access the California GeoTracker records for this facility:

Contact:

Global Id:	T10000000738
Contact Type:	Regional Board Caseworker
Contact Name:	JAY HUANG
Organization Name:	LOS ANGELES RWQCB (REGION 4)
Address:	320 WEST 4TH STREET, SUITE 200
City:	LOS ANGELES
Email:	jhuang@waterboards.ca.gov
Phone Number:	2135766711

Global Id:	T10000000738
Contact Type:	Local Agency Caseworker
Contact Name:	ELOY LUNA
Organization Name:	LOS ANGELES, CITY OF
Address:	200 North Main Street, Suite 1780
City:	LOS ANGELES
Email:	eloy.luna@lacity.org
Phone Number:	Not reported

Status History:

Global Id:	T10000000738
Status:	Completed - Case Closed
Status Date:	07/13/2010

Global Id:	T10000000738
Status:	Open - Case Begin Date
Status Date:	02/05/2009

Global Id:	T10000000738
Status:	Open - Referred
Status Date:	05/20/2009

Global Id:	T10000000738

JAMISON PROPERTY (Continued) **S109517607**

Status: Open - Site Assessment
Status Date: 06/09/2009

Global Id: T10000000738
Status: Open - Verification Monitoring
Status Date: 02/05/2009

Regulatory Activities:
Global Id: T10000000738
Action Type: ENFORCEMENT
Date: 06/15/2010
Action: Notification - Preclosure

Global Id: T10000000738
Action Type: ENFORCEMENT
Date: 07/13/2010
Action: Closure/No Further Action Letter

Global Id: T10000000738
Action Type: RESPONSE
Date: 10/15/2009
Action: Soil and Water Investigation Workplan

Global Id: T10000000738
Action Type: ENFORCEMENT
Date: 06/09/2009
Action: Staff Letter

Global Id: T10000000738
Action Type: REMEDIATION
Date: 09/01/2008
Action: Excavation

Global Id: T10000000738
Action Type: ENFORCEMENT
Date: 06/09/2009
Action: Referral to Regional Board

Global Id: T10000000738
Action Type: ENFORCEMENT
Date: 08/25/2009
Action: Staff Letter

Global Id: T10000000738
Action Type: ENFORCEMENT
Date: 09/21/2009
Action: Staff Letter

Global Id: T10000000738
Action Type: RESPONSE
Date: 12/01/2009
Action: Soil and Water Investigation Report

Global Id: T10000000738
Action Type: RESPONSE
Date: 08/03/2009
Action: Other Report / Document

N66 NE 1/8-1/4 0.231 mi. 1220 ft. | **95294**
549 S NORMANDIE AVE
LOS ANGELES, CA 90005

Site 1 of 2 in cluster N | **HIST UST** | **U001560339**
N/A

Relative: Higher

Actual: 233 ft.

HIST UST:

File Number:	00026DE3
URL:	http://geotracker.waterboards.ca.gov/ustpdfs/pdf/00026DE3.pdf
Region:	STATE
Facility ID:	00000062738
Facility Type:	Gas Station
Other Type:	Not reported
Contact Name:	JOHNSON,RONALD M
Telephone:	2134808213
Owner Name:	CHEVRON U.S.A. INC.
Owner Address:	575 MARKET
Owner City,St,Zip:	SAN FRANCISCO, CA 94105
Total Tanks:	0004
Tank Num:	001
Container Num:	1
Year Installed:	1971
Tank Capacity:	00005000
Tank Used for:	PRODUCT
Type of Fuel:	Not reported
Container Construction Thickness:	0000250
Leak Detection:	Stock Inventor
Tank Num:	002
Container Num:	2
Year Installed:	1971
Tank Capacity:	00010000
Tank Used for:	PRODUCT
Type of Fuel:	Not reported
Container Construction Thickness:	0000250
Leak Detection:	Stock Inventor
Tank Num:	003
Container Num:	3
Year Installed:	1971
Tank Capacity:	00010000
Tank Used for:	PRODUCT
Type of Fuel:	Not reported
Container Construction Thickness:	0000250
Leak Detection:	Stock Inventor
Tank Num:	004
Container Num:	4
Year Installed:	1971
Tank Capacity:	00001000
Tank Used for:	WASTE
Type of Fuel:	Not reported
Container Construction Thickness:	0000130
Leak Detection:	Stock Inventor

Click here for Geo Tracker PDF:

O67 WNW 1/8-1/4 0.236 mi. 1246 ft. | **ARCO AM/PM 5355**
3765 WILSHIRE BLVD
LOS ANGELES, CA 90010

Site 1 of 2 in cluster O

SWEEPS UST | **S106922786**
N/A

Relative: Lower

Actual: 204 ft.

SWEEPS UST:

Status:	Not reported
Comp Number:	3620
Number:	Not reported
Board Of Equalization:	44-000506
Referral Date:	Not reported
Action Date:	Not reported
Created Date:	Not reported
Owner Tank Id:	Not reported
SWRCB Tank Id:	19-050-003620-000001
Tank Status:	Not reported
Capacity:	12000
Active Date:	Not reported
Tank Use:	M.V. FUEL
STG:	PRODUCT
Content:	REG UNLEADED
Number Of Tanks:	3

Status:	Not reported
Comp Number:	3620
Number:	Not reported
Board Of Equalization:	44-000506
Referral Date:	Not reported
Action Date:	Not reported
Created Date:	Not reported
Owner Tank Id:	Not reported
SWRCB Tank Id:	19-050-003620-000002
Tank Status:	Not reported
Capacity:	12000
Active Date:	Not reported
Tank Use:	M.V. FUEL
STG:	PRODUCT
Content:	REG UNLEADED
Number Of Tanks:	Not reported

Status:	Not reported
Comp Number:	3620
Number:	Not reported
Board Of Equalization:	44-000506
Referral Date:	Not reported
Action Date:	Not reported
Created Date:	Not reported
Owner Tank Id:	Not reported
SWRCB Tank Id:	19-050-003620-000003
Tank Status:	Not reported
Capacity:	12000
Active Date:	Not reported
Tank Use:	M.V. FUEL
STG:	PRODUCT
Content:	REG UNLEADED
Number Of Tanks:	Not reported

O68 WNW 1/8-1/4 0.242 mi. 1280 ft. | **CVS PHARMACY #9660**
3751 WILSHIRE BLVD
LOS ANGELES, CA 90010

RCRA-LQG
FINDS
ECHO

1016140180
CAR000238048

Site 2 of 2 in cluster O

Relative: Lower

Actual: 205 ft.

RCRA-LQG:

Date form received by agency:	03/25/2014
Facility name:	CVS PHARMACY #9660
Facility address:	3751 WILSHIRE BLVD LOS ANGELES, CA 90010
EPA ID:	CAR000238048
Mailing address:	CVS DR CVS DR WOONSOCKET, RI 02895
Contact:	WENDY L BRANT
Contact address:	CVS DR WOONSOCKET, RI 02895
Contact country:	Not reported
Contact telephone:	(401) 770-7457
Contact email:	WENDY.BRANT@CVSCAREMARK.COM
EPA Region:	09
Classification:	Large Quantity Generator
Description:	Handler: generates 1,000 kg or more of hazardous waste during any calendar month; or generates more than 1 kg of acutely hazardous waste during any calendar month; or generates more than 100 kg of any residue or contaminated soil, waste or other debris resulting from the cleanup of a spill, into or on any land or water, of acutely hazardous waste during any calendar month; or generates 1 kg or less of acutely hazardous waste during any calendar month, and accumulates more than 1 kg of acutely hazardous waste at any time; or generates 100 kg or less of any residue or contaminated soil, waste or other debris resulting from the cleanup of a spill, into or on any land or water, of acutely hazardous waste during any calendar month, and accumulates more than 100 kg of that material at any time

Owner/Operator Summary:

Owner/operator name:	GARFIELD BEACH CVS LLC
Owner/operator address:	Not reported Not reported
Owner/operator country:	Not reported
Owner/operator telephone:	Not reported
Legal status:	Private
Owner/Operator Type:	Operator
Owner/Op start date:	06/02/2006
Owner/Op end date:	Not reported
Owner/operator name:	GARFIELD BEACH CVS LLC
Owner/operator address:	Not reported Not reported
Owner/operator country:	US
Owner/operator telephone:	Not reported
Legal status:	Private
Owner/Operator Type:	Operator
Owner/Op start date:	06/02/2006
Owner/Op end date:	Not reported
Owner/operator name:	WILSHIRE WESTERN LLC
Owner/operator address:	N PALM DR

CVS PHARMACY #9660 (Continued) **1016140180**

BEVERLY HILLS, CA 90212
Owner/operator country: Not reported
Owner/operator telephone: (310) 407-5454
Legal status: Private
Owner/Operator Type: Owner
Owner/Op start date: 11/15/2006
Owner/Op end date: Not reported

Owner/operator name: WILSHIRE WESTERN LLC
Owner/operator address: 513 N PALM DR
BEVERLY HILLS, CA 90212
Owner/operator country: US
Owner/operator telephone: 310-407-5454
Legal status: Private
Owner/Operator Type: Owner
Owner/Op start date: 11/15/2006
Owner/Op end date: Not reported

Handler Activities Summary:
U.S. importer of hazardous waste: No
Mixed waste (haz. and radioactive): No
Recycler of hazardous waste: No
Transporter of hazardous waste: No
Treater, storer or disposer of HW: No
Underground injection activity: No
On-site burner exemption: No
Furnace exemption: No
Used oil fuel burner: No
Used oil processor: No
User oil refiner: No
Used oil fuel marketer to burner: No
Used oil Specification marketer: No
Used oil transfer facility: No
Used oil transporter: No

. Waste code: D001
. Waste name: IGNITABLE WASTE

. Waste code: D002
. Waste name: CORROSIVE WASTE

. Waste code: D004
. Waste name: ARSENIC

. Waste code: D005
. Waste name: BARIUM

. Waste code: D006
. Waste name: CADMIUM

. Waste code: D007
. Waste name: CHROMIUM

. Waste code: D008
. Waste name: LEAD

. Waste code: D009

CVS PHARMACY #9660 (Continued) **1016140180**

. Waste name: MERCURY

. Waste code: D010
. Waste name: SELENIUM

. Waste code: D011
. Waste name: SILVER

. Waste code: D016
. Waste name: 2,4-D (2,4-DICHLOROPHENOXYACETIC ACID)

. Waste code: D018
. Waste name: BENZENE

. Waste code: D024
. Waste name: M-CRESOL

. Waste code: D027
. Waste name: 1,4-DICHLOROBENZENE

. Waste code: D035
. Waste name: METHYL ETHYL KETONE

. Waste code: D039
. Waste name: TETRACHLOROETHYLENE

. Waste code: P001
. Waste name: 2H-1-BENZOPYRAN-2-ONE, 4-HYDROXY-3-(3-OXO-1-PHENYLBUTYL)-, & SALTS, WHEN PRESENT AT CONCENTRATIONS GREATER THAN 0.3% (OR) WARFARIN, & SALTS, WHEN PRESENT AT CONCENTRATIONS GREATER THAN 0.3%

. Waste code: P012
. Waste name: ARSENIC OXIDE AS2O3 (OR) ARSENIC TRIOXIDE

. Waste code: P075
. Waste name: NICOTINE, & SALTS (OR) PYRIDINE, 3-(1-METHYL-2-PYRROLIDINYL)-,(S)-, & SALTS

. Waste code: P188
. Waste name: BENZOIC ACID, 2-HYDROXY-, COMPD. WITH (3AS-CIS)-1,2,3,3A,8,8A-HEXAHYDRO-1,3A,8-TRIMETHYLPYRROLO[2,3-B]INDOL--YL METHYLCARBAMATE ESTER (1:1) (OR) PHYSOSTIGMINE SALICYLATE

. Waste code: U002
. Waste name: 2-PROPANONE (I) (OR) ACETONE (I)

. Waste code: U010
. Waste name: AZIRINO [2',3':3,4]PYRROLO[1,2-A]INDOLE-4,7-DIONE, 6-AMINO-8-[[(AMINOCARBONYL)OXY]METHYL]-1,1A,2,8,8A,8B-HEXAHYDRO-8A-MET OXY-5-METHYL-, [1AS-(1AALPHA, 8BETA, 8AALPHA, 8BALPHA)]- (OR) MITOMYCIN C

. Waste code: U031
. Waste name: 1-BUTANOL (I) (OR) N-BUTYL ALCOHOL (I)

. Waste code: U034
. Waste name: ACETALDEHYDE, TRICHLORO- (OR) CHLORAL

CVS PHARMACY #9660 (Continued) **1016140180**

. Waste code: U035
. Waste name: BENZENEBUTANOIC ACID, 4-[BIS(2-CHLOROETHYL)AMINO]- (OR) CHLORAMBUCIL

. Waste code: U044
. Waste name: CHLOROFORM (OR) METHANE, TRICHLORO-

. Waste code: U058
. Waste name: 2H-1,3,2-OXAZAPHOSPHORIN-2-AMINE, N,N-BIS(2-CHLOROETHYL)TETRAHYDRO-, 2-OXIDE (OR) CYCLOPHOSPHAMIDE

. Waste code: U059
. Waste name: 5,12-NAPHTHACENEDIONE, 8-ACETYL-10-[(3-AMINO-2,3,6-TRIDEOXY)-ALPHA-L-LYXO-HEXOPYRANOSYL)OXY]-,8,9,10-TETRAHYDRO-6,8,11-TRIHYDROXY-1-METHOXY-, (8S-CIS)- (OR) DAUNOMYCIN

. Waste code: U070
. Waste name: BENZENE, 1,2-DICHLORO- (OR) O-DICHLOROBENZENE

. Waste code: U072
. Waste name: BENZENE, 1,4-DICHLORO- (OR) P-DICHLOROBENZENE

. Waste code: U089
. Waste name: DIETHYLSTILBESTEROL (OR) PHENOL, 4,4'-(1,2-DIETHYL-1,2-ETHENEDIYL)BIS, (E)-

. Waste code: U122
. Waste name: FORMALDEHYDE

. Waste code: U129
. Waste name: CYCLOHEXANE, 1,2,3,4,5,6-HEXACHLORO-, (1ALPHA, 2ALPHA, 3BETA, 4ALPHA, 5ALPHA, 6BETA)- (OR) LINDANE

. Waste code: U132
. Waste name: HEXACHLOROPHENE (OR) PHENOL, 2,2'-METHYLENEBIS[3,4,6-TRICHLORO-

. Waste code: U150
. Waste name: L-PHENYLALANINE, 4-[BIS(2-CHLOROETHYL)AMINO]- (OR) MELPHALAN

. Waste code: U151
. Waste name: MERCURY

. Waste code: U154
. Waste name: METHANOL (I) (OR) METHYL ALCOHOL (I)

. Waste code: U165
. Waste name: NAPHTHALENE

. Waste code: U188
. Waste name: PHENOL

. Waste code: U200
. Waste name: RESERPINE (OR) YOHIMBAN-16-CARBOXYLIC ACID, 11,17-DIMETHOXY-18-[(3,4,5-TRIMETHOXYBENZOYL)OXY]-, METHYL ESTER, (3BETA, 16BETA, 17ALPHA, 18BETA, 20ALPHA)-

. Waste code: U201

CVS PHARMACY #9660 (Continued) **1016140180**

. Waste name: 1,3-BENZENEDIOL (OR) RESORCINOL

. Waste code: U204
. Waste name: SELENIOUS ACID (OR) SELENIUM DIOXIDE

. Waste code: U205
. Waste name: SELENIUM SULFIDE (OR) SELENIUM SULFIDE SES2 (R,T)

. Waste code: U206
. Waste name: D-GLUCOSE, 2-DEOXY-2-[[(METHYLNITROSOAMINO)-CARBONYL]AMINO]- (OR) GLUCOPYRANOSE, 2-DEOXY-2-(3-METHYL-3-NITROSOUREIDO)-,D- (OR) STREPTOZOTOCIN

. Waste code: U210
. Waste name: ETHENE, TETRACHLORO- (OR) TETRACHLOROETHYLENE

. Waste code: U279
. Waste name: CARBARYL (OR) 1-NAPHTHALENOL, METHYLCARBAMATE

. Waste code: U411
. Waste name: PHENOL, 2-(1-METHYLETHOXY)-, METHYLCARBAMATE (OR) PROPOXUR

Historical Generators:
Date form received by agency: 03/27/2013
Site name: CVS PHARMACY NO 9660
Classification: Large Quantity Generator

. Waste code: D001
. Waste name: IGNITABLE WASTE

. Waste code: D002
. Waste name: CORROSIVE WASTE

. Waste code: D009
. Waste name: MERCURY

. Waste code: P001
. Waste name: 2H-1-BENZOPYRAN-2-ONE, 4-HYDROXY-3-(3-OXO-1-PHENYLBUTYL)-, & SALTS, WHEN PRESENT AT CONCENTRATIONS GREATER THAN 0.3% (OR) WARFARIN, & SALTS, WHEN PRESENT AT CONCENTRATIONS GREATER THAN 0.3%

. Waste code: P042
. Waste name: 1,2-BENZENEDIOL, 4-[1-HYDROXY-2-(METHYLAMINO)ETHYL]-, (R)- (OR) EPINEPHRINE

. Waste code: P075
. Waste name: NICOTINE, & SALTS (OR) PYRIDINE, 3-(1-METHYL-2-PYRROLIDINYL)-,(S)-, & SALTS

. Waste code: P081
. Waste name: 1,2,3-PROPANETRIOL, TRINITRATE (R) (OR) NITROGLYCERINE (R)

Violation Status: No violations found

FINDS:

Registry ID: 110055439191

CVS PHARMACY #9660 (Continued) **1016140180**

Environmental Interest/Information System

RCRAInfo is a national information system that supports the Resource Conservation and Recovery Act (RCRA) program through the tracking of events and activities related to facilities that generate, transport, and treat, store, or dispose of hazardous waste. RCRAInfo allows RCRA program staff to track the notification, permit, compliance, and corrective action activities required under RCRA.

HAZARDOUS WASTE BIENNIAL REPORTER

ECHO:

Envid:	1016140180
Registry ID:	110055439191
DFR URL:	http://echo.epa.gov/detailed_facility_report?fid=110055439191

N69
NE
1/4-1/2
0.255 mi.
1344 ft.

CHEVRON STATION 9 5294
549 S NORMANDIE AVE
LOS ANGELES, CA 90005

Site 2 of 2 in cluster N

RCRA-SQG **1000820280**
LUST **CAD983663147**
FINDS
HIST CORTESE
ECHO

Relative:
Higher

Actual:
237 ft.

RCRA-SQG:

Date form received by agency:	03/26/1993
Facility name:	CHEVRON STATION 9 5294
Facility address:	549 S NORMANDIE AVE LOS ANGELES, CA 90005
EPA ID:	CAD983663147
Mailing address:	P O BOX 2833 LA HABRA, CA 90632
Contact:	DESIREE CLOSS
Contact address:	P O BOX 2833 LA HABRA, CA 90632
Contact country:	US
Contact telephone:	(310) 694-7452
Contact email:	Not reported
EPA Region:	09
Classification:	Small Small Quantity Generator
Description:	Handler: generates more than 100 and less than 1000 kg of hazardous waste during any calendar month and accumulates less than 6000 kg of hazardous waste at any time; or generates 100 kg or less of hazardous waste during any calendar month, and accumulates more than 1000 kg of hazardous waste at any time

Owner/Operator Summary:

Owner/operator name:	CHEVRON USA PRODUCTS CO
Owner/operator address:	P O BOX 2833 LA HABRA, CA 90063
Owner/operator country:	Not reported
Owner/operator telephone:	(310) 694-7452
Legal status:	Private
Owner/Operator Type:	Owner
Owner/Op start date:	Not reported
Owner/Op end date:	Not reported

Handler Activities Summary:

CHEVRON STATION 9 5294 (Continued) **1000820280**

U.S. importer of hazardous waste:	No
Mixed waste (haz. and radioactive):	No
Recycler of hazardous waste:	No
Transporter of hazardous waste:	No
Treater, storer or disposer of HW:	No
Underground injection activity:	No
On-site burner exemption:	No
Furnace exemption:	No
Used oil fuel burner:	No
Used oil processor:	No
User oil refiner:	No
Used oil fuel marketer to burner:	No
Used oil Specification marketer:	No
Used oil transfer facility:	No
Used oil transporter:	No

Violation Status: No violations found

LUST:

Region:	STATE
Global Id:	T0603700629
Latitude:	34.0637567243276
Longitude:	-118.300529122353
Case Type:	LUST Cleanup Site
Status:	Open - Eligible for Closure
Status Date:	06/04/2015
Lead Agency:	LOS ANGELES RWQCB (REGION 4)
Case Worker:	DMB
Local Agency:	LOS ANGELES, CITY OF
RB Case Number:	900200025
LOC Case Number:	Not reported
File Location:	Regional Board
Potential Media Affect:	Aquifer used for drinking water supply
Potential Contaminants of Concern:	Gasoline
Site History:	Not reported

Click here to access the California GeoTracker records for this facility:

Contact:

Global Id:	T0603700629
Contact Type:	Regional Board Caseworker
Contact Name:	DAVID M. BJOSTAD
Organization Name:	LOS ANGELES RWQCB (REGION 4)
Address:	320 W. 4th Street, Suite 200
City:	Los Angeles
Email:	dave.bjostad@waterboards.ca.gov
Phone Number:	Not reported

Global Id:	T0603700629
Contact Type:	Local Agency Caseworker
Contact Name:	ELOY LUNA
Organization Name:	LOS ANGELES, CITY OF
Address:	200 North Main Street, Suite 1780
City:	LOS ANGELES
Email:	eloy.luna@lacity.org
Phone Number:	Not reported

CHEVRON STATION 9 5294 (Continued) **1000820280**

Status History:

Global Id:	T0603700629
Status:	Open - Case Begin Date
Status Date:	01/01/1983
Global Id:	T0603700629
Status:	Open - Eligible for Closure
Status Date:	06/04/2015
Global Id:	T0603700629
Status:	Open - Remediation
Status Date:	08/01/2000
Global Id:	T0603700629
Status:	Open - Remediation
Status Date:	01/31/2001
Global Id:	T0603700629
Status:	Open - Remediation
Status Date:	04/18/2007
Global Id:	T0603700629
Status:	Open - Remediation
Status Date:	09/25/2008
Global Id:	T0603700629
Status:	Open - Site Assessment
Status Date:	06/16/1988
Global Id:	T0603700629
Status:	Open - Verification Monitoring
Status Date:	10/20/2004

Regulatory Activities:

Global Id:	T0603700629
Action Type:	RESPONSE
Date:	01/15/2011
Action:	Monitoring Report - Semi-Annually
Global Id:	T0603700629
Action Type:	RESPONSE
Date:	01/15/2013
Action:	Monitoring Report - Semi-Annually
Global Id:	T0603700629
Action Type:	RESPONSE
Date:	07/15/2013
Action:	Monitoring Report - Semi-Annually
Global Id:	T0603700629
Action Type:	RESPONSE
Date:	01/15/2015
Action:	Monitoring Report - Semi-Annually
Global Id:	T0603700629
Action Type:	RESPONSE

CHEVRON STATION 9 5294 (Continued) **1000820280**

Date: 04/15/2009
Action: Monitoring Report - Quarterly

Global Id: T0603700629
Action Type: RESPONSE
Date: 10/15/2008
Action: Monitoring Report - Quarterly

Global Id: T0603700629
Action Type: RESPONSE
Date: 01/15/2009
Action: Monitoring Report - Quarterly

Global Id: T0603700629
Action Type: REMEDIATION
Date: 08/01/2000
Action: Soil Vapor Extraction (SVE)

Global Id: T0603700629
Action Type: ENFORCEMENT
Date: 02/08/2001
Action: Staff Letter

Global Id: T0603700629
Action Type: ENFORCEMENT
Date: 01/06/2013
Action: Technical Correspondence / Assistance / Other

Global Id: T0603700629
Action Type: RESPONSE
Date: 01/15/2008
Action: Monitoring Report - Quarterly

Global Id: T0603700629
Action Type: RESPONSE
Date: 04/15/2008
Action: Monitoring Report - Quarterly

Global Id: T0603700629
Action Type: RESPONSE
Date: 10/15/2005
Action: Monitoring Report - Quarterly

Global Id: T0603700629
Action Type: RESPONSE
Date: 07/15/2006
Action: Monitoring Report - Quarterly

Global Id: T0603700629
Action Type: RESPONSE
Date: 10/15/2002
Action: Monitoring Report - Quarterly

Global Id: T0603700629
Action Type: Other
Date: 01/01/1983
Action: Leak Reported

CHEVRON STATION 9 5294 (Continued) **1000820280**

Global Id: T0603700629
Action Type: RESPONSE
Date: 07/15/2008
Action: Monitoring Report - Quarterly

Global Id: T0603700629
Action Type: REMEDIATION
Date: 04/18/2007
Action: Other (Use Description Field)

Global Id: T0603700629
Action Type: RESPONSE
Date: 04/15/2004
Action: Monitoring Report - Quarterly

Global Id: T0603700629
Action Type: RESPONSE
Date: 07/15/2003
Action: Monitoring Report - Quarterly

Global Id: T0603700629
Action Type: RESPONSE
Date: 07/15/2010
Action: Monitoring Report - Semi-Annually

Global Id: T0603700629
Action Type: RESPONSE
Date: 07/15/2011
Action: Monitoring Report - Semi-Annually

Global Id: T0603700629
Action Type: ENFORCEMENT
Date: 06/15/2009
Action: Staff Letter

Global Id: T0603700629
Action Type: RESPONSE
Date: 07/15/2004
Action: Monitoring Report - Quarterly

Global Id: T0603700629
Action Type: ENFORCEMENT
Date: 06/03/2015
Action: Notification - Preclosure

Global Id: T0603700629
Action Type: RESPONSE
Date: 01/15/2012
Action: Monitoring Report - Semi-Annually

Global Id: T0603700629
Action Type: RESPONSE
Date: 01/15/2014
Action: Monitoring Report - Semi-Annually

Global Id: T0603700629
Action Type: RESPONSE

CHEVRON STATION 9 5294 (Continued) **1000820280**

Date: 01/15/2010
Action: Monitoring Report - Semi-Annually

Global Id: T0603700629
Action Type: RESPONSE
Date: 06/30/2016
Action: Well Destruction Report

Global Id: T0603700629
Action Type: RESPONSE
Date: 01/15/2003
Action: Monitoring Report - Quarterly

Global Id: T0603700629
Action Type: RESPONSE
Date: 07/15/2009
Action: Monitoring Report - Quarterly

Global Id: T0603700629
Action Type: RESPONSE
Date: 01/15/2005
Action: Monitoring Report - Quarterly

Global Id: T0603700629
Action Type: REMEDIATION
Date: 01/31/2001
Action: Free Product Removal

Global Id: T0603700629
Action Type: RESPONSE
Date: 10/15/2006
Action: Monitoring Report - Quarterly

Global Id: T0603700629
Action Type: RESPONSE
Date: 04/15/2007
Action: Monitoring Report - Quarterly

Global Id: T0603700629
Action Type: RESPONSE
Date: 07/15/2012
Action: Monitoring Report - Semi-Annually

Global Id: T0603700629
Action Type: RESPONSE
Date: 04/15/2003
Action: Monitoring Report - Quarterly

Global Id: T0603700629
Action Type: RESPONSE
Date: 04/30/2014
Action: Soil and Water Investigation Workplan - Regulator Responded

Global Id: T0603700629
Action Type: RESPONSE
Date: 07/15/2005
Action: Monitoring Report - Quarterly

CHEVRON STATION 9 5294 (Continued) **1000820280**

Global Id: T0603700629
Action Type: REMEDIATION
Date: 09/25/2008
Action: Other (Use Description Field)

Global Id: T0603700629
Action Type: RESPONSE
Date: 04/15/2005
Action: Monitoring Report - Quarterly

Global Id: T0603700629
Action Type: RESPONSE
Date: 02/13/2015
Action: Request for Closure - Regulator Responded

Global Id: T0603700629
Action Type: ENFORCEMENT
Date: 08/06/2015
Action: Technical Correspondence / Assistance / Other

Global Id: T0603700629
Action Type: ENFORCEMENT
Date: 03/03/2016
Action: Email Correspondence

Global Id: T0603700629
Action Type: RESPONSE
Date: 07/15/2014
Action: Monitoring Report - Semi-Annually

Global Id: T0603700629
Action Type: RESPONSE
Date: 10/15/2004
Action: Monitoring Report - Quarterly

Global Id: T0603700629
Action Type: RESPONSE
Date: 01/15/2004
Action: Monitoring Report - Quarterly

Global Id: T0603700629
Action Type: RESPONSE
Date: 10/15/2007
Action: Monitoring Report - Quarterly

Global Id: T0603700629
Action Type: RESPONSE
Date: 10/17/2008
Action: Interim Remedial Action Plan

Global Id: T0603700629
Action Type: RESPONSE
Date: 07/11/2008
Action: Interim Remedial Action Plan

Global Id: T0603700629
Action Type: RESPONSE

CHEVRON STATION 9 5294 (Continued) **1000820280**

Date: 10/15/2003
Action: Monitoring Report - Quarterly

Global Id: T0603700629
Action Type: RESPONSE
Date: 04/15/2006
Action: Monitoring Report - Quarterly

Global Id: T0603700629
Action Type: RESPONSE
Date: 01/15/2007
Action: Monitoring Report - Quarterly

Global Id: T0603700629
Action Type: RESPONSE
Date: 01/15/2006
Action: Monitoring Report - Quarterly

Global Id: T0603700629
Action Type: RESPONSE
Date: 01/17/2007
Action: Interim Remedial Action Plan

Global Id: T0603700629
Action Type: RESPONSE
Date: 07/15/2007
Action: Monitoring Report - Quarterly

Global Id: T0603700629
Action Type: REMEDIATION
Date: 07/01/1991
Action: Soil Vapor Extraction (SVE)

Global Id: T0603700629
Action Type: REMEDIATION
Date: 01/01/1986
Action: Free Product Removal

LUST REG 4:
Region: 4
Regional Board: 04
County: Los Angeles
Facility Id: 900200025
Status: Remedial action (cleanup) Underway
Substance: Gasoline
Substance Quantity: Not reported
Local Case No: Not reported
Case Type: Groundwater
Abatement Method Used at the Site: Remove Free Product
Global ID: T0603700629
W Global ID: Not reported
Staff: TCS
Local Agency: 19050
Cross Street: 6TH
Enforcement Type: SEL
Date Leak Discovered: Not reported

CHEVRON STATION 9 5294 (Continued) **1000820280**

Date Leak First Reported:		1/1/1983
Date Leak Record Entered:	12/31/1986	
Date Confirmation Began:	Not reported	
Date Leak Stopped:	Not reported	
Date Case Last Changed on Database:		9/19/2002
Date the Case was Closed:		Not reported
How Leak Discovered:	Not reported	
How Leak Stopped:	Not reported	
Cause of Leak:	UNK	
Leak Source:	UNK	
Operator:	Not reported	
Water System:	Not reported	
Well Name:	Not reported	
Approx. Dist To Production Well (ft):		2655.913087689156940697425996 4
Source of Cleanup Funding:		UNK
Preliminary Site Assessment Workplan Submitted:		Not reported
Preliminary Site Assessment Began:		Not reported
Pollution Characterization Began:		6/16/1988
Remediation Plan Submitted:		Not reported
Remedial Action Underway:		11/24/1997
Post Remedial Action Monitoring Began:		1/1/1983
Enforcement Action Date:		Not reported
Historical Max MTBE Date:		1/3/2001
Hist Max MTBE Conc in Groundwater:		1350
Hist Max MTBE Conc in Soil:		Not reported
Significant Interim Remedial Action Taken:		Yes
GW Qualifier:	Not reported	
Soil Qualifier:	Not reported	
Organization:	Not reported	
Owner Contact:	Not reported	
Responsible Party:	Y. M. TUAN	
RP Address:	P.O. BOX 2833	
Program:	LUST	
Lat/Long:	34.0644299 / -1	
Local Agency Staff:	PEJ	
Beneficial Use:	Not reported	
Priority:	Not reported	
Cleanup Fund Id:	Not reported	
Suspended:	Not reported	
Assigned Name:	Not reported	
Summary:	8/1/00 2ND QTR GW MON RPT; 10/2/00 DUAL-PHASE EXTRACTION TEST; 10/24/00 3RD QTR GW MON RPT 2000; 1/16/01 4TH QTR GW MON RPT 2000; 4/10/01 1ST QTR GW MON RPT 2001	

FINDS:

Registry ID: 110002895430

Environmental Interest/Information System

RCRAInfo is a national information system that supports the Resource Conservation and Recovery Act (RCRA) program through the tracking of events and activities related to facilities that generate, transport, and treat, store, or dispose of hazardous waste. RCRAInfo allows RCRA program staff to track the notification, permit, compliance, and corrective action activities required under RCRA.

CHEVRON STATION 9 5294 (Continued) **1000820280**

HIST CORTESE:

Region:	CORTESE
Facility County Code:	19
Reg By:	LTNKA
Reg Id:	900200025

ECHO:

Envid:	1000820280
Registry ID:	110002895430
DFR URL:	http://echo.epa.gov/detailed_facility_report?fid=110002895430

---

70 WNW 1/4-1/2 0.294 mi. 1554 ft.

KOREAN DRYCLEANERS & LAUNDRY **SLIC** **S106485352**
3807 WILSHIRE BLVD. #720 **N/A**
LOS ANGELES, CA 90010

Relative: Lower

Actual: 202 ft.

SLIC:

Region:	STATE
Facility Status:	**Open - Inactive**
Status Date:	10/30/2014
Global Id:	SL603799574
Lead Agency:	LOS ANGELES RWQCB (REGION 4)
Lead Agency Case Number:	Not reported
Latitude:	34.06162
Longitude:	-118.309474
Case Type:	Cleanup Program Site
Case Worker:	GJH
Local Agency:	Not reported
RB Case Number:	116.0007
File Location:	Not reported
Potential Media Affected:	Aquifer used for drinking water supply
Potential Contaminants of Concern:	Not reported
Site History:	Not reported

Click here to access the California GeoTracker records for this facility:

P71 ENE 1/4-1/2 0.301 mi. 1589 ft.

AMBASSADOR HOTEL (FORMER) **ENVIROSTOR** **S100932025**
3400 WILSHIRE BLVD **LUST** **N/A**
LOS ANGELES, CA 90010 **SCH**
HIST CORTESE

Site 1 of 2 in cluster P

Relative: Higher

Actual: 221 ft.

ENVIROSTOR:

Facility ID:	19700001
Status:	Certified / Operation & Maintenance
Status Date:	06/30/2011
Site Code:	304236
Site Type:	School Cleanup
Site Type Detailed:	School
Acres:	23.9
NPL:	NO
Regulatory Agencies:	SMBRP
Lead Agency:	SMBRP
Program Manager:	Amit Pathak

AMBASSADOR HOTEL (FORMER) (Continued) **S100932025**

Supervisor:	Yolanda Garza
Division Branch:	Southern California Schools & Brownfields Outreach
Assembly:	53
Senate:	24
Special Program:	Not reported
Restricted Use:	NO
Site Mgmt Req:	NONE SPECIFIED
Funding:	School District
Latitude:	34.06092
Longitude:	-118.2970
APN:	5094-006-900 to 901, 5094-006-902 and 903, 5094-006-904 to 905, 5094-007-900
Past Use:	HOTEL
Potential COC:	Benzene Lead Methane TPH-diesel TPH-gas Hydrogen sulfide
Confirmed COC:	Benzene Lead Methane 30024-NO TPH-gas Hydrogen sulfide
Potential Description:	SOIL
Alias Name:	Ambassador
Alias Type:	Alternate Name
Alias Name:	CENTRAL LOS ANGELES HIGH SCH. #8 (PROP)
Alias Type:	Alternate Name
Alias Name:	CENTRAL LOS ANGELES HIGH SCHOOL #8
Alias Type:	Alternate Name
Alias Name:	CENTRAL LOS ANGELES LEARNING CENTER #1
Alias Type:	Alternate Name
Alias Name:	CENTRAL LOS ANGELES LEARNING CTR. NO. 1
Alias Type:	Alternate Name
Alias Name:	CLALC#1
Alias Type:	Alternate Name
Alias Name:	LAUSD CLA LC #1
Alias Type:	Alternate Name
Alias Name:	LAUSD-CENTRAL LA LEARNING CENTER # 1
Alias Type:	Alternate Name
Alias Name:	LOS ANGELES UNIFIED SCHOOL DISTRICT
Alias Type:	Alternate Name
Alias Name:	RFK CS
Alias Type:	Alternate Name
Alias Name:	Robert F. Kennedy CS
Alias Type:	Alternate Name
Alias Name:	Robert F. Kennedy Community Schools
Alias Type:	Alternate Name
Alias Name:	5094-006-900 to 901
Alias Type:	APN
Alias Name:	5094-006-902 and 903
Alias Type:	APN
Alias Name:	5094-006-904 to 905
Alias Type:	APN
Alias Name:	5094-007-900
Alias Type:	APN
Alias Name:	110033619555
Alias Type:	EPA (FRS #)
Alias Name:	304236
Alias Type:	Project Code (Site Code)
Alias Name:	19700001
Alias Type:	Envirostor ID Number

Completed Info:

Completed Area Name:	PROJECT WIDE
Completed Sub Area Name:	Not reported

AMBASSADOR HOTEL (FORMER) (Continued) **S100932025**

Completed Document Type: Site Inspections/Visit (Non LUR)
Completed Date: 10/11/2004
Comments: Not reported

Completed Area Name: Phase 2
Completed Sub Area Name: Not reported
Completed Document Type: Site Inspections/Visit (Non LUR)
Completed Date: 09/23/2008
Comments: Not reported

Completed Area Name: PROJECT WIDE
Completed Sub Area Name: Not reported
Completed Document Type: CEQA - Notice of Exemption
Completed Date: 04/08/2003
Comments: Not reported

Completed Area Name: PROJECT WIDE
Completed Sub Area Name: Not reported
Completed Document Type: Site Inspections/Visit (Non LUR)
Completed Date: 10/28/2004
Comments: Not reported

Completed Area Name: PROJECT WIDE
Completed Sub Area Name: Not reported
Completed Document Type: * Public Participation
Completed Date: 04/08/2002
Comments: Not reported

Completed Area Name: Phase 2
Completed Sub Area Name: Not reported
Completed Document Type: Site Inspections/Visit (Non LUR)
Completed Date: 08/07/2008
Comments: Not reported

Completed Area Name: Phase 1
Completed Sub Area Name: Not reported
Completed Document Type: Site Inspections/Visit (Non LUR)
Completed Date: 09/02/2008
Comments: Not reported

Completed Area Name: Phase 2
Completed Sub Area Name: Not reported
Completed Document Type: Site Inspections/Visit (Non LUR)
Completed Date: 09/10/2008
Comments: Not reported

Completed Area Name: Phase 2
Completed Sub Area Name: Not reported
Completed Document Type: Site Inspections/Visit (Non LUR)
Completed Date: 10/17/2008
Comments: Not reported

Completed Area Name: PROJECT WIDE
Completed Sub Area Name: Not reported
Completed Document Type: Environmental Oversight Agreement
Completed Date: 02/10/2000
Comments: Not reported

AMBASSADOR HOTEL (FORMER) (Continued) **S100932025**

Completed Area Name: PROJECT WIDE
Completed Sub Area Name: Not reported
Completed Document Type: Preliminary Endangerment Assessment Report
Completed Date: 04/29/2002
Comments: Not reported

Completed Area Name: PROJECT WIDE
Completed Sub Area Name: Not reported
Completed Document Type: Removal Action Completion Report
Completed Date: 07/21/2003
Comments: Not reported

Completed Area Name: PROJECT WIDE
Completed Sub Area Name: Not reported
Completed Document Type: Removal Action Workplan
Completed Date: 01/28/2003
Comments: Not reported

Completed Area Name: PROJECT WIDE
Completed Sub Area Name: Not reported
Completed Document Type: Supplemental Site Investigation Report
Completed Date: 11/04/2003
Comments: Not reported

Completed Area Name: PROJECT WIDE
Completed Sub Area Name: Not reported
Completed Document Type: Technical Report
Completed Date: 02/04/2002
Comments: Not reported

Completed Area Name: PROJECT WIDE
Completed Sub Area Name: Not reported
Completed Document Type: Technical Report
Completed Date: 01/19/2005
Comments: No formal approval due to field work moblization

Completed Area Name: PROJECT WIDE
Completed Sub Area Name: Not reported
Completed Document Type: Preliminary Endangerment Assessment Workplan
Completed Date: 04/12/2001
Comments: Not reported

Completed Area Name: PROJECT WIDE
Completed Sub Area Name: Not reported
Completed Document Type: Supplemental Site Investigation Report
Completed Date: 07/26/2002
Comments: Notification of limited arsenic removal 2 cubic yards of soil, not part of RAW

Completed Area Name: PROJECT WIDE
Completed Sub Area Name: Not reported
Completed Document Type: Technical Report
Completed Date: 11/05/2002
Comments: 3rd Quarter 2002 Monitoring Reportno determination on document

Completed Area Name: PROJECT WIDE
Completed Sub Area Name: Not reported

AMBASSADOR HOTEL (FORMER) (Continued) **S100932025**

Completed Document Type: Technical Report
Completed Date: 04/03/2003
Comments: 4th Qtr Monitoring no determination made on this document

Completed Area Name: PROJECT WIDE
Completed Sub Area Name: Not reported
Completed Document Type: Supplemental Site Investigation Workplan
Completed Date: 05/13/2003
Comments: Tavern Parcel conducted separately

Completed Area Name: PROJECT WIDE
Completed Sub Area Name: Not reported
Completed Document Type: Technical Report
Completed Date: 08/24/2004
Comments: Approved workplan for passive venting system

Completed Area Name: PROJECT WIDE
Completed Sub Area Name: Not reported
Completed Document Type: Removal Action Completion Report
Completed Date: 06/05/2006
Comments: Not reported

Completed Area Name: PROJECT WIDE
Completed Sub Area Name: Not reported
Completed Document Type: Supplemental Site Investigation Workplan
Completed Date: 10/14/2005
Comments: Approved soil vapor investigation/monitoring field work 10/14-21/05

Completed Area Name: PROJECT WIDE
Completed Sub Area Name: Not reported
Completed Document Type: Supplemental Site Investigation Workplan
Completed Date: 04/05/2005
Comments: No formal concurrance since field work to comments 4/18/05

Completed Area Name: PROJECT WIDE
Completed Sub Area Name: Not reported
Completed Document Type: Supplemental Site Investigation Report
Completed Date: 01/26/2006
Comments: Approved results from lead sampling and the hot sot removal of lead impacted soil of three cells in accordance with existing RAW.

Completed Area Name: PROJECT WIDE
Completed Sub Area Name: Not reported
Completed Document Type: Supplemental Site Investigation Report
Completed Date: 02/08/2006
Comments: Export report expected when soil movement executed.

Completed Area Name: PROJECT WIDE
Completed Sub Area Name: Not reported
Completed Document Type: Supplemental Site Investigation Report
Completed Date: 09/22/2005
Comments: Reviewed Closure Report (Tank T-6 and T-7) no comments issued report accepted.

Completed Area Name: PROJECT WIDE
Completed Sub Area Name: Not reported
Completed Document Type: Technical Report

AMBASSADOR HOTEL (FORMER) (Continued) **S100932025**

Completed Date: 05/27/2004
Comments: Quarterly Monitoring Report

Completed Area Name: PROJECT WIDE
Completed Sub Area Name: Not reported
Completed Document Type: Technical Report
Completed Date: 02/23/2004
Comments: Quarterly Monitoring report.

Completed Area Name: PROJECT WIDE
Completed Sub Area Name: Not reported
Completed Document Type: Tank Removal Report
Completed Date: 05/22/2003
Comments: Documentation to fire department on Tank removal Tanks 1-4, impacted soils being addressed in RAW

Completed Area Name: Phase 1
Completed Sub Area Name: Not reported
Completed Document Type: Remedial Action Plan
Completed Date: 11/21/2006
Comments: draft RAP approved on 6/27/2006

Completed Area Name: PROJECT WIDE
Completed Sub Area Name: Not reported
Completed Document Type: Removal Action Completion Report
Completed Date: 06/27/2006
Comments: RACR #5 approved with comments.

Completed Area Name: PROJECT WIDE
Completed Sub Area Name: Not reported
Completed Document Type: Removal Action Completion Report
Completed Date: 07/21/2006
Comments: Not reported

Completed Area Name: PROJECT WIDE
Completed Sub Area Name: Not reported
Completed Document Type: Mitigation Monitoring Report
Completed Date: 11/21/2006
Comments: approved and sent to State clearinghouse for ten day review.

Completed Area Name: Phase 1
Completed Sub Area Name: Not reported
Completed Document Type: Other Report
Completed Date: 05/25/2007
Comments: Final grade confirmation sampling approved on 5/25/2007

Completed Area Name: Phase 2
Completed Sub Area Name: Not reported
Completed Document Type: Other Report
Completed Date: 06/08/2007
Comments: Not reported

Completed Area Name: Phase 2
Completed Sub Area Name: Not reported
Completed Document Type: Design/Implementation Workplan
Completed Date: 06/07/2007
Comments: Remedial design drawings approved by Jesus Sotelo

AMBASSADOR HOTEL (FORMER) (Continued) **S100932025**

Completed Area Name: Phase 2
Completed Sub Area Name: Not reported
Completed Document Type: Design/Implementation Workplan
Completed Date: 08/01/2007
Comments: Phase II RDD approved on 8/1/2007

Completed Area Name: Phase 1
Completed Sub Area Name: Not reported
Completed Document Type: Design/Implementation Workplan
Completed Date: 04/24/2009
Comments: Approved

Completed Area Name: Phase 1
Completed Sub Area Name: Not reported
Completed Document Type: Technical Workplan
Completed Date: 04/24/2009
Comments: Not reported

Completed Area Name: Phase 1
Completed Sub Area Name: Not reported
Completed Document Type: Fieldwork
Completed Date: 04/27/2009
Comments: - fieldwork completed by John Naginis, P.G., CH.G. on 4/27/2009

Completed Area Name: Phase 1
Completed Sub Area Name: Not reported
Completed Document Type: Remedial Action Completion Report
Completed Date: 07/07/2009
Comments: Phase I RACR approved. Phase encompasses K-5 portion of campus.

Completed Area Name: Phase 1
Completed Sub Area Name: Not reported
Completed Document Type: Operations and Maintenance Plan
Completed Date: 07/09/2009
Comments: Phase 1 O&M plan approved.

Completed Area Name: Wilshire Park
Completed Sub Area Name: Not reported
Completed Document Type: Removal Action Completion Report
Completed Date: 02/25/2010
Comments: RACR for Wilshire Park approved on 2/25/2010. Note: Due to the size of Appendices C-H, hardcopies are not available. They are located on the CD associated with the document. These appendices are also located on Envirostor.

Completed Area Name: Wilshire Park
Completed Sub Area Name: Not reported
Completed Document Type: Design/Implementation Workplan
Completed Date: 12/08/2009
Comments: Start-up workplan for Wilshire Public Park approved on 12/8/2009.

Completed Area Name: Phase 2
Completed Sub Area Name: Not reported
Completed Document Type: Removal Action Completion Report
Completed Date: 05/13/2010
Comments: Not reported

AMBASSADOR HOTEL (FORMER) (Continued) **S100932025**

Completed Area Name: Phase 2
Completed Sub Area Name: Not reported
Completed Document Type: Operations and Maintenance Plan
Completed Date: 11/18/2010
Comments: The current Operations & Maintenance Plan covers all phases of the project; Phase I (K-3), Phase II (middle/high school & parking structure), and Phase III (Wilshire Public Park). The Operations & Maintenance Agreement associated with this school project is currently under review with OLC.

Completed Area Name: Phase 2
Completed Sub Area Name: Not reported
Completed Document Type: Design/Implementation Workplan
Completed Date: 02/25/2010
Comments: Not reported

Completed Area Name: Wilshire Park
Completed Sub Area Name: Not reported
Completed Document Type: Design/Implementation Workplan
Completed Date: 04/08/2009
Comments: Start-up Workplan approved for implementation on April 8, 2009.

Completed Area Name: PROJECT WIDE
Completed Sub Area Name: Not reported
Completed Document Type: Operations and Maintenance Report
Completed Date: 10/13/2011
Comments: DTSC concurred with conclusions of the soil gas monitoring report.

Completed Area Name: PROJECT WIDE
Completed Sub Area Name: Not reported
Completed Document Type: Operations and Maintenance Report
Completed Date: 01/09/2012
Comments: Monitoring report approved.

Completed Area Name: PROJECT WIDE
Completed Sub Area Name: Not reported
Completed Document Type: Operations and Maintenance Report
Completed Date: 01/31/2011
Comments: Monitoring Report

Completed Area Name: PROJECT WIDE
Completed Sub Area Name: Not reported
Completed Document Type: Operations and Maintenance Report
Completed Date: 03/19/2012
Comments: DTSC approved quarterly monitoring report.

Completed Area Name: PROJECT WIDE
Completed Sub Area Name: Not reported
Completed Document Type: Operations and Maintenance Report
Completed Date: 05/17/2011
Comments: Quarterly monitoring report submitted to Chatsworth office.

Completed Area Name: PROJECT WIDE
Completed Sub Area Name: Not reported
Completed Document Type: Operations and Maintenance Report
Completed Date: 06/26/2012
Comments: DTSC approved the soil gas report with recommendation to reduce the

AMBASSADOR HOTEL (FORMER) (Continued) **S100932025**

reporting schedule.

Completed Area Name: PROJECT WIDE
Completed Sub Area Name: Not reported
Completed Document Type: Operations and Maintenance Report
Completed Date: 10/15/2012
Comments: DTSC concurred with the Annual O&M Report conclusion.

Completed Area Name: PROJECT WIDE
Completed Sub Area Name: Not reported
Completed Document Type: Operations and Maintenance Report
Completed Date: 02/28/2014
Comments: Not reported

Completed Area Name: PROJECT WIDE
Completed Sub Area Name: Not reported
Completed Document Type: Operations and Maintenance Report
Completed Date: 09/16/2013
Comments: O&M Report review/concurrence letter.

Completed Area Name: PROJECT WIDE
Completed Sub Area Name: Not reported
Completed Document Type: 5 Year Review Reports
Completed Date: 12/11/2014
Comments: DTSC concurrence w/ final Report.

Completed Area Name: PROJECT WIDE
Completed Sub Area Name: Not reported
Completed Document Type: Operations and Maintenance Report
Completed Date: 03/02/2015
Comments: Concurred the Report with comments.

Completed Area Name: PROJECT WIDE
Completed Sub Area Name: Not reported
Completed Document Type: Operations and Maintenance Report
Completed Date: 03/12/2013
Comments: DTSC reviewed the O&M Report and issued comments to be considered during the next round of monitoring. No changes to the report were necessary.

Completed Area Name: Phase 2
Completed Sub Area Name: Not reported
Completed Document Type: Fieldwork
Completed Date: 12/18/2013
Comments: Not reported

Completed Area Name: PROJECT WIDE
Completed Sub Area Name: Not reported
Completed Document Type: Operations and Maintenance Report
Completed Date: 12/04/2015
Comments: Concurred with the Report.

Completed Area Name: PROJECT WIDE
Completed Sub Area Name: Not reported
Completed Document Type: Operations and Maintenance Report
Completed Date: 11/19/2015
Comments: Concurred with the Report.

AMBASSADOR HOTEL (FORMER) (Continued) **S100932025**

Completed Area Name: Phase 2
Completed Sub Area Name: Not reported
Completed Document Type: Site Inspections/Visit (Non LUR)
Completed Date: 08/05/2008
Comments: Not reported

Completed Area Name: Phase 2
Completed Sub Area Name: Not reported
Completed Document Type: Site Inspections/Visit (Non LUR)
Completed Date: 11/05/2008
Comments: Not reported

Completed Area Name: Phase 2
Completed Sub Area Name: Not reported
Completed Document Type: Site Inspections/Visit (Non LUR)
Completed Date: 11/12/2008
Comments: Not reported

Completed Area Name: Phase 2
Completed Sub Area Name: Not reported
Completed Document Type: Site Inspections/Visit (Non LUR)
Completed Date: 10/31/2008
Comments: Not reported

Completed Area Name: Phase 2
Completed Sub Area Name: Not reported
Completed Document Type: Site Inspections/Visit (Non LUR)
Completed Date: 11/13/2008
Comments: Not reported

Completed Area Name: Phase 2
Completed Sub Area Name: Not reported
Completed Document Type: Site Inspections/Visit (Non LUR)
Completed Date: 11/25/2008
Comments: Not reported

Completed Area Name: Phase 2
Completed Sub Area Name: Not reported
Completed Document Type: Site Inspections/Visit (Non LUR)
Completed Date: 11/26/2008
Comments: Not reported

Completed Area Name: Phase 2
Completed Sub Area Name: Not reported
Completed Document Type: Site Inspections/Visit (Non LUR)
Completed Date: 11/21/2008
Comments: Not reported

Completed Area Name: Phase 2
Completed Sub Area Name: Not reported
Completed Document Type: Site Inspections/Visit (Non LUR)
Completed Date: 08/13/2008
Comments: Not reported

Completed Area Name: Phase 2
Completed Sub Area Name: Not reported
Completed Document Type: Site Inspections/Visit (Non LUR)

AMBASSADOR HOTEL (FORMER) (Continued) **S100932025**

Completed Date: 08/20/2008
Comments: Not reported

Completed Area Name: Phase 2
Completed Sub Area Name: Not reported
Completed Document Type: Site Inspections/Visit (Non LUR)
Completed Date: 10/08/2008
Comments: Not reported

Completed Area Name: Phase 2
Completed Sub Area Name: Not reported
Completed Document Type: Site Inspections/Visit (Non LUR)
Completed Date: 07/24/2008
Comments: Not reported

Completed Area Name: Phase 2
Completed Sub Area Name: Not reported
Completed Document Type: Site Inspections/Visit (Non LUR)
Completed Date: 07/29/2008
Comments: Not reported

Completed Area Name: Phase 2
Completed Sub Area Name: Not reported
Completed Document Type: Site Inspections/Visit (Non LUR)
Completed Date: 07/30/2008
Comments: Not reported

Completed Area Name: Phase 2
Completed Sub Area Name: Not reported
Completed Document Type: Site Inspections/Visit (Non LUR)
Completed Date: 08/15/2008
Comments: Not reported

Completed Area Name: Phase 2
Completed Sub Area Name: Not reported
Completed Document Type: Site Inspections/Visit (Non LUR)
Completed Date: 08/26/2008
Comments: Not reported

Completed Area Name: Phase 2
Completed Sub Area Name: Not reported
Completed Document Type: Site Inspections/Visit (Non LUR)
Completed Date: 10/07/2008
Comments: Not reported

Completed Area Name: Phase 1
Completed Sub Area Name: Not reported
Completed Document Type: Site Inspections/Visit (Non LUR)
Completed Date: 07/22/2008
Comments: Not reported

Completed Area Name: Phase 2
Completed Sub Area Name: Not reported
Completed Document Type: Site Inspections/Visit (Non LUR)
Completed Date: 09/12/2008
Comments: Not reported

AMBASSADOR HOTEL (FORMER) (Continued) **S100932025**

Completed Area Name: Phase 2
Completed Sub Area Name: Not reported
Completed Document Type: Site Inspections/Visit (Non LUR)
Completed Date: 10/21/2008
Comments: Not reported

Completed Area Name: Phase 2
Completed Sub Area Name: Not reported
Completed Document Type: Site Inspections/Visit (Non LUR)
Completed Date: 09/26/2008
Comments: Not reported

Completed Area Name: Phase 2
Completed Sub Area Name: Not reported
Completed Document Type: Site Inspections/Visit (Non LUR)
Completed Date: 09/25/2008
Comments: Not reported

Completed Area Name: PROJECT WIDE
Completed Sub Area Name: Not reported
Completed Document Type: Operation & Maintenance Order/Agreement
Completed Date: 05/19/2011
Comments: Fully executed emailed to District; sent to District by overnight mail on 05/23/11.

Completed Area Name: PROJECT WIDE
Completed Sub Area Name: Not reported
Completed Document Type: Certification
Completed Date: 06/30/2011
Comments: Not reported

Completed Area Name: PROJECT WIDE
Completed Sub Area Name: Not reported
Completed Document Type: Correspondence
Completed Date: 04/26/2013
Comments: Not reported

Completed Area Name: PROJECT WIDE
Completed Sub Area Name: Not reported
Completed Document Type: Correspondence
Completed Date: 11/07/2013
Comments: DTSC concurrence w/ final Report.

Completed Area Name: PROJECT WIDE
Completed Sub Area Name: Not reported
Completed Document Type: Correspondence
Completed Date: 04/28/2014
Comments: Notification summary report received.

Completed Area Name: PROJECT WIDE
Completed Sub Area Name: Not reported
Completed Document Type: Correspondence
Completed Date: 11/17/2014
Comments: Concurred the Report with comments.

Completed Area Name: PROJECT WIDE
Completed Sub Area Name: Not reported

AMBASSADOR HOTEL (FORMER) (Continued) **S100932025**

Completed Document Type: Correspondence
Completed Date: 05/19/2015
Comments: Not reported

Completed Area Name: PROJECT WIDE
Completed Sub Area Name: Not reported
Completed Document Type: Annual Oversight Cost Estimate
Completed Date: 09/08/2014
Comments: Not reported

Completed Area Name: PROJECT WIDE
Completed Sub Area Name: Not reported
Completed Document Type: Correspondence
Completed Date: 05/19/2015
Comments: Concurred with comments.

Completed Area Name: PROJECT WIDE
Completed Sub Area Name: Not reported
Completed Document Type: Annual Oversight Cost Estimate
Completed Date: 09/22/2015
Comments: Annual Cost Estimate emailed and mailed to LAUSD.

Completed Area Name: PROJECT WIDE
Completed Sub Area Name: Not reported
Completed Document Type: Site Inspections/Visit (Non LUR)
Completed Date: 12/14/2005
Comments: Not reported

Completed Area Name: PROJECT WIDE
Completed Sub Area Name: Not reported
Completed Document Type: Site Inspections/Visit (Non LUR)
Completed Date: 12/02/2005
Comments: Not reported

Future Area Name: PROJECT WIDE
Future Sub Area Name: Not reported
Future Document Type: Operations and Maintenance Report
Future Due Date: 2016
Schedule Area Name: PROJECT WIDE
Schedule Sub Area Name: Not reported
Schedule Document Type: Operations and Maintenance Report
Schedule Due Date: 05/15/2016
Schedule Revised Date: Not reported
Schedule Area Name: PROJECT WIDE
Schedule Sub Area Name: Not reported
Schedule Document Type: Operations and Maintenance Report
Schedule Due Date: 04/14/2016
Schedule Revised Date: Not reported

LUST:
Region: STATE
Global Id: T0603700489
Latitude: 34.0617325
Longitude: -118.2975498
Case Type: LUST Cleanup Site
Status: Completed - Case Closed
Status Date: 12/18/1997

AMBASSADOR HOTEL (FORMER) (Continued) **S100932025**

Lead Agency:	LOS ANGELES RWQCB (REGION 4)
Case Worker:	Not reported
Local Agency:	LOS ANGELES, CITY OF
RB Case Number:	900100070
LOC Case Number:	Not reported
File Location:	Not reported
Potential Media Affect:	Aquifer used for drinking water supply
Potential Contaminants of Concern:	Gasoline
Site History:	Not reported

Click here to access the California GeoTracker records for this facility:

Contact:

Global Id:	T0603700489
Contact Type:	Local Agency Caseworker
Contact Name:	ELOY LUNA
Organization Name:	LOS ANGELES, CITY OF
Address:	200 North Main Street, Suite 1780
City:	LOS ANGELES
Email:	eloy.luna@lacity.org
Phone Number:	Not reported

Status History:

Global Id:	T0603700489
Status:	Completed - Case Closed
Status Date:	12/18/1997
Global Id:	T0603700489
Status:	Open - Case Begin Date
Status Date:	12/20/1996
Global Id:	T0603700489
Status:	Open - Site Assessment
Status Date:	12/20/1996
Global Id:	T0603700489
Status:	Open - Site Assessment
Status Date:	07/23/1997

Regulatory Activities:

Global Id:	T0603700489
Action Type:	Other
Date:	02/18/1997
Action:	Leak Discovery
Global Id:	T0603700489
Action Type:	Other
Date:	02/19/1997
Action:	Leak Reported

SCH:

Facility ID:	19700001
Site Type:	School Cleanup
Site Type Detail:	School

AMBASSADOR HOTEL (FORMER) (Continued) **S100932025**

Site Mgmt. Req.:	NONE SPECIFIED
Acres:	23.9
National Priorities List:	NO
Cleanup Oversight Agencies:	SMBRP
Lead Agency:	SMBRP
Lead Agency Description:	DTSC - Site Cleanup Program
Project Manager:	Amit Pathak
Supervisor:	Yolanda Garza
Division Branch:	Southern California Schools & Brownfields Outreach
Site Code:	304236
Assembly:	53
Senate:	24
Special Program Status:	Not reported
Status:	Certified / Operation & Maintenance
Status Date:	06/30/2011
Restricted Use:	NO
Funding:	School District
Latitude:	34.06092
Longitude:	-118.2970
APN:	5094-006-900 to 901, 5094-006-902 and 903, 5094-006-904 to 905, 5094-007-900
Past Use:	HOTEL
Potential COC:	Benzene, Lead, Methane, TPH-diesel, TPH-gas, Hydrogen sulfide
Confirmed COC:	Benzene, Lead, Methane, 30024-NO, TPH-gas, Hydrogen sulfide
Potential Description:	SOIL
Alias Name:	Ambassador
Alias Type:	Alternate Name
Alias Name:	CENTRAL LOS ANGELES HIGH SCH. #8 (PROP)
Alias Type:	Alternate Name
Alias Name:	CENTRAL LOS ANGELES HIGH SCHOOL #8
Alias Type:	Alternate Name
Alias Name:	CENTRAL LOS ANGELES LEARNING CENTER #1
Alias Type:	Alternate Name
Alias Name:	CENTRAL LOS ANGELES LEARNING CTR. NO. 1
Alias Type:	Alternate Name
Alias Name:	CLALC#1
Alias Type:	Alternate Name
Alias Name:	LAUSD CLA LC #1
Alias Type:	Alternate Name
Alias Name:	LAUSD-CENTRAL LA LEARNING CENTER # 1
Alias Type:	Alternate Name
Alias Name:	LOS ANGELES UNIFIED SCHOOL DISTRICT
Alias Type:	Alternate Name
Alias Name:	RFK CS
Alias Type:	Alternate Name
Alias Name:	Robert F. Kennedy CS
Alias Type:	Alternate Name
Alias Name:	Robert F. Kennedy Community Schools
Alias Type:	Alternate Name
Alias Name:	5094-006-900 to 901
Alias Type:	APN
Alias Name:	5094-006-902 and 903
Alias Type:	APN
Alias Name:	5094-006-904 to 905
Alias Type:	APN
Alias Name:	5094-007-900
Alias Type:	APN

AMBASSADOR HOTEL (FORMER) (Continued) **S100932025**

Alias Name: 110033619555
Alias Type: EPA (FRS #)
Alias Name: 304236
Alias Type: Project Code (Site Code)
Alias Name: 19700001
Alias Type: Envirostor ID Number

Completed Info:

Completed Area Name: PROJECT WIDE
Completed Sub Area Name: Not reported
Completed Document Type: Site Inspections/Visit (Non LUR)
Completed Date: 10/11/2004
Comments: Not reported

Completed Area Name: Phase 2
Completed Sub Area Name: Not reported
Completed Document Type: Site Inspections/Visit (Non LUR)
Completed Date: 09/23/2008
Comments: Not reported

Completed Area Name: PROJECT WIDE
Completed Sub Area Name: Not reported
Completed Document Type: CEQA - Notice of Exemption
Completed Date: 04/08/2003
Comments: Not reported

Completed Area Name: PROJECT WIDE
Completed Sub Area Name: Not reported
Completed Document Type: Site Inspections/Visit (Non LUR)
Completed Date: 10/28/2004
Comments: Not reported

Completed Area Name: PROJECT WIDE
Completed Sub Area Name: Not reported
Completed Document Type: * Public Participation
Completed Date: 04/08/2002
Comments: Not reported

Completed Area Name: Phase 2
Completed Sub Area Name: Not reported
Completed Document Type: Site Inspections/Visit (Non LUR)
Completed Date: 08/07/2008
Comments: Not reported

Completed Area Name: Phase 1
Completed Sub Area Name: Not reported
Completed Document Type: Site Inspections/Visit (Non LUR)
Completed Date: 09/02/2008
Comments: Not reported

Completed Area Name: Phase 2
Completed Sub Area Name: Not reported
Completed Document Type: Site Inspections/Visit (Non LUR)
Completed Date: 09/10/2008
Comments: Not reported

Completed Area Name: Phase 2
Completed Sub Area Name: Not reported

AMBASSADOR HOTEL (FORMER) (Continued) **S100932025**

Completed Document Type: Site Inspections/Visit (Non LUR)
Completed Date: 10/17/2008
Comments: Not reported

Completed Area Name: PROJECT WIDE
Completed Sub Area Name: Not reported
Completed Document Type: Environmental Oversight Agreement
Completed Date: 02/10/2000
Comments: Not reported

Completed Area Name: PROJECT WIDE
Completed Sub Area Name: Not reported
Completed Document Type: Preliminary Endangerment Assessment Report
Completed Date: 04/29/2002
Comments: Not reported

Completed Area Name: PROJECT WIDE
Completed Sub Area Name: Not reported
Completed Document Type: Removal Action Completion Report
Completed Date: 07/21/2003
Comments: Not reported

Completed Area Name: PROJECT WIDE
Completed Sub Area Name: Not reported
Completed Document Type: Removal Action Workplan
Completed Date: 01/28/2003
Comments: Not reported

Completed Area Name: PROJECT WIDE
Completed Sub Area Name: Not reported
Completed Document Type: Supplemental Site Investigation Report
Completed Date: 11/04/2003
Comments: Not reported

Completed Area Name: PROJECT WIDE
Completed Sub Area Name: Not reported
Completed Document Type: Technical Report
Completed Date: 02/04/2002
Comments: Not reported

Completed Area Name: PROJECT WIDE
Completed Sub Area Name: Not reported
Completed Document Type: Technical Report
Completed Date: 01/19/2005
Comments: No formal approval due to field work moblization

Completed Area Name: PROJECT WIDE
Completed Sub Area Name: Not reported
Completed Document Type: Preliminary Endangerment Assessment Workplan
Completed Date: 04/12/2001
Comments: Not reported

Completed Area Name: PROJECT WIDE
Completed Sub Area Name: Not reported
Completed Document Type: Supplemental Site Investigation Report
Completed Date: 07/26/2002
Comments: Notification of limited arsenic removal 2 cubic yards of soil, not

AMBASSADOR HOTEL (FORMER) (Continued) **S100932025**

part of RAW

Completed Area Name: PROJECT WIDE
Completed Sub Area Name: Not reported
Completed Document Type: Technical Report
Completed Date: 11/05/2002
Comments: 3rd Quarter 2002 Monitoring Reportno determination on document

Completed Area Name: PROJECT WIDE
Completed Sub Area Name: Not reported
Completed Document Type: Technical Report
Completed Date: 04/03/2003
Comments: 4th Qtr Monitoring no determination made on this document

Completed Area Name: PROJECT WIDE
Completed Sub Area Name: Not reported
Completed Document Type: Supplemental Site Investigation Workplan
Completed Date: 05/13/2003
Comments: Tavern Parcel conducted separately

Completed Area Name: PROJECT WIDE
Completed Sub Area Name: Not reported
Completed Document Type: Technical Report
Completed Date: 08/24/2004
Comments: Approved workplan for passive venting system

Completed Area Name: PROJECT WIDE
Completed Sub Area Name: Not reported
Completed Document Type: Removal Action Completion Report
Completed Date: 06/05/2006
Comments: Not reported

Completed Area Name: PROJECT WIDE
Completed Sub Area Name: Not reported
Completed Document Type: Supplemental Site Investigation Workplan
Completed Date: 10/14/2005
Comments: Approved soil vapor investigation/monitoring field work 10/14-21/05

Completed Area Name: PROJECT WIDE
Completed Sub Area Name: Not reported
Completed Document Type: Supplemental Site Investigation Workplan
Completed Date: 04/05/2005
Comments: No formal concurrance since field work to comments 4/18/05

Completed Area Name: PROJECT WIDE
Completed Sub Area Name: Not reported
Completed Document Type: Supplemental Site Investigation Report
Completed Date: 01/26/2006
Comments: Approved results from lead sampling and the hot sot removal of lead impacted soil of three cells in accordance with existing RAW.

Completed Area Name: PROJECT WIDE
Completed Sub Area Name: Not reported
Completed Document Type: Supplemental Site Investigation Report
Completed Date: 02/08/2006
Comments: Export report expected when soil movement executed.

AMBASSADOR HOTEL (FORMER) (Continued) **S100932025**

Completed Area Name: PROJECT WIDE
Completed Sub Area Name: Not reported
Completed Document Type: Supplemental Site Investigation Report
Completed Date: 09/22/2005
Comments: Reviewed Closure Report (Tank T-6 and T-7) no comments issued report accepted.

Completed Area Name: PROJECT WIDE
Completed Sub Area Name: Not reported
Completed Document Type: Technical Report
Completed Date: 05/27/2004
Comments: Quarterly Monitoring Report

Completed Area Name: PROJECT WIDE
Completed Sub Area Name: Not reported
Completed Document Type: Technical Report
Completed Date: 02/23/2004
Comments: Quarterly Monitoring report.

Completed Area Name: PROJECT WIDE
Completed Sub Area Name: Not reported
Completed Document Type: Tank Removal Report
Completed Date: 05/22/2003
Comments: Documentation to fire department on Tank removal Tanks 1-4, impacted soils being addressed in RAW

Completed Area Name: Phase 1
Completed Sub Area Name: Not reported
Completed Document Type: Remedial Action Plan
Completed Date: 11/21/2006
Comments: draft RAP approved on 6/27/2006

Completed Area Name: PROJECT WIDE
Completed Sub Area Name: Not reported
Completed Document Type: Removal Action Completion Report
Completed Date: 06/27/2006
Comments: RACR #5 approved with comments.

Completed Area Name: PROJECT WIDE
Completed Sub Area Name: Not reported
Completed Document Type: Removal Action Completion Report
Completed Date: 07/21/2006
Comments: Not reported

Completed Area Name: PROJECT WIDE
Completed Sub Area Name: Not reported
Completed Document Type: Mitigation Monitoring Report
Completed Date: 11/21/2006
Comments: approved and sent to State clearinghouse for ten day review.

Completed Area Name: Phase 1
Completed Sub Area Name: Not reported
Completed Document Type: Other Report
Completed Date: 05/25/2007
Comments: Final grade confirmation sampling approved on 5/25/2007

Completed Area Name: Phase 2

AMBASSADOR HOTEL (FORMER) (Continued) **S100932025**

Completed Sub Area Name: Not reported
Completed Document Type: Other Report
Completed Date: 06/08/2007
Comments: Not reported

Completed Area Name: Phase 2
Completed Sub Area Name: Not reported
Completed Document Type: Design/Implementation Workplan
Completed Date: 06/07/2007
Comments: Remedial design drawings approved by Jesus Sotelo

Completed Area Name: Phase 2
Completed Sub Area Name: Not reported
Completed Document Type: Design/Implementation Workplan
Completed Date: 08/01/2007
Comments: Phase II RDD approved on 8/1/2007

Completed Area Name: Phase 1
Completed Sub Area Name: Not reported
Completed Document Type: Design/Implementation Workplan
Completed Date: 04/24/2009
Comments: Approved

Completed Area Name: Phase 1
Completed Sub Area Name: Not reported
Completed Document Type: Technical Workplan
Completed Date: 04/24/2009
Comments: Not reported

Completed Area Name: Phase 1
Completed Sub Area Name: Not reported
Completed Document Type: Fieldwork
Completed Date: 04/27/2009
Comments: - fieldwork completed by John Naginis, P.G., CH.G. on 4/27/2009

Completed Area Name: Phase 1
Completed Sub Area Name: Not reported
Completed Document Type: Remedial Action Completion Report
Completed Date: 07/07/2009
Comments: Phase I RACR approved. Phase encompasses K-5 portion of campus.

Completed Area Name: Phase 1
Completed Sub Area Name: Not reported
Completed Document Type: Operations and Maintenance Plan
Completed Date: 07/09/2009
Comments: Phase 1 O&M plan approved.

Completed Area Name: Wilshire Park
Completed Sub Area Name: Not reported
Completed Document Type: Removal Action Completion Report
Completed Date: 02/25/2010
Comments: RACR for Wilshire Park approved on 2/25/2010. Note: Due to the size of Appendices C-H, hardcopies are not available. They are located on the CD associated with the document. These appendices are also located on Envirostor.

Completed Area Name: Wilshire Park

AMBASSADOR HOTEL (FORMER) (Continued) **S100932025**

Completed Sub Area Name: Not reported
Completed Document Type: Design/Implementation Workplan
Completed Date: 12/08/2009
Comments: Start-up workplan for Wilshire Public Park approved on 12/8/2009.

Completed Area Name: Phase 2
Completed Sub Area Name: Not reported
Completed Document Type: Removal Action Completion Report
Completed Date: 05/13/2010
Comments: Not reported

Completed Area Name: Phase 2
Completed Sub Area Name: Not reported
Completed Document Type: Operations and Maintenance Plan
Completed Date: 11/18/2010
Comments: The current Operations & Maintenance Plan covers all phases of the project; Phase I (K-3), Phase II (middle/high school & parking structure), and Phase III (Wilshire Public Park). The Operations & Maintenance Agreement associated with this school project is currently under review with OLC.

Completed Area Name: Phase 2
Completed Sub Area Name: Not reported
Completed Document Type: Design/Implementation Workplan
Completed Date: 02/25/2010
Comments: Not reported

Completed Area Name: Wilshire Park
Completed Sub Area Name: Not reported
Completed Document Type: Design/Implementation Workplan
Completed Date: 04/08/2009
Comments: Start-up Workplan approved for implementation on April 8, 2009.

Completed Area Name: PROJECT WIDE
Completed Sub Area Name: Not reported
Completed Document Type: Operations and Maintenance Report
Completed Date: 10/13/2011
Comments: DTSC concurred with conclusions of the soil gas monitoring report.

Completed Area Name: PROJECT WIDE
Completed Sub Area Name: Not reported
Completed Document Type: Operations and Maintenance Report
Completed Date: 01/09/2012
Comments: Monitoring report approved.

Completed Area Name: PROJECT WIDE
Completed Sub Area Name: Not reported
Completed Document Type: Operations and Maintenance Report
Completed Date: 01/31/2011
Comments: Monitoring Report

Completed Area Name: PROJECT WIDE
Completed Sub Area Name: Not reported
Completed Document Type: Operations and Maintenance Report
Completed Date: 03/19/2012
Comments: DTSC approved quarterly monitoring report.

AMBASSADOR HOTEL (FORMER) (Continued) **S100932025**

Completed Area Name: PROJECT WIDE
Completed Sub Area Name: Not reported
Completed Document Type: Operations and Maintenance Report
Completed Date: 05/17/2011
Comments: Quarterly monitoring report submitted to Chatsworth office.

Completed Area Name: PROJECT WIDE
Completed Sub Area Name: Not reported
Completed Document Type: Operations and Maintenance Report
Completed Date: 06/26/2012
Comments: DTSC approved the soil gas report with recommendation to reduce the reporting schedule.

Completed Area Name: PROJECT WIDE
Completed Sub Area Name: Not reported
Completed Document Type: Operations and Maintenance Report
Completed Date: 10/15/2012
Comments: DTSC concurred with the Annual O&M Report conclusion.

Completed Area Name: PROJECT WIDE
Completed Sub Area Name: Not reported
Completed Document Type: Operations and Maintenance Report
Completed Date: 02/28/2014
Comments: Not reported

Completed Area Name: PROJECT WIDE
Completed Sub Area Name: Not reported
Completed Document Type: Operations and Maintenance Report
Completed Date: 09/16/2013
Comments: O&M Report review/concurrence letter.

Completed Area Name: PROJECT WIDE
Completed Sub Area Name: Not reported
Completed Document Type: 5 Year Review Reports
Completed Date: 12/11/2014
Comments: DTSC concurrence w/ final Report.

Completed Area Name: PROJECT WIDE
Completed Sub Area Name: Not reported
Completed Document Type: Operations and Maintenance Report
Completed Date: 03/02/2015
Comments: Concurred the Report with comments.

Completed Area Name: PROJECT WIDE
Completed Sub Area Name: Not reported
Completed Document Type: Operations and Maintenance Report
Completed Date: 03/12/2013
Comments: DTSC reviewed the O&M Report and issued comments to be considered during the next round of monitoring. No changes to the report were necessary.

Completed Area Name: Phase 2
Completed Sub Area Name: Not reported
Completed Document Type: Fieldwork
Completed Date: 12/18/2013
Comments: Not reported

AMBASSADOR HOTEL (FORMER) (Continued) **S100932025**

Completed Area Name: PROJECT WIDE
Completed Sub Area Name: Not reported
Completed Document Type: Operations and Maintenance Report
Completed Date: 12/04/2015
Comments: Concurred with the Report.

Completed Area Name: PROJECT WIDE
Completed Sub Area Name: Not reported
Completed Document Type: Operations and Maintenance Report
Completed Date: 11/19/2015
Comments: Concurred with the Report.

Completed Area Name: Phase 2
Completed Sub Area Name: Not reported
Completed Document Type: Site Inspections/Visit (Non LUR)
Completed Date: 08/05/2008
Comments: Not reported

Completed Area Name: Phase 2
Completed Sub Area Name: Not reported
Completed Document Type: Site Inspections/Visit (Non LUR)
Completed Date: 11/05/2008
Comments: Not reported

Completed Area Name: Phase 2
Completed Sub Area Name: Not reported
Completed Document Type: Site Inspections/Visit (Non LUR)
Completed Date: 11/12/2008
Comments: Not reported

Completed Area Name: Phase 2
Completed Sub Area Name: Not reported
Completed Document Type: Site Inspections/Visit (Non LUR)
Completed Date: 10/31/2008
Comments: Not reported

Completed Area Name: Phase 2
Completed Sub Area Name: Not reported
Completed Document Type: Site Inspections/Visit (Non LUR)
Completed Date: 11/13/2008
Comments: Not reported

Completed Area Name: Phase 2
Completed Sub Area Name: Not reported
Completed Document Type: Site Inspections/Visit (Non LUR)
Completed Date: 11/25/2008
Comments: Not reported

Completed Area Name: Phase 2
Completed Sub Area Name: Not reported
Completed Document Type: Site Inspections/Visit (Non LUR)
Completed Date: 11/26/2008
Comments: Not reported

Completed Area Name: Phase 2
Completed Sub Area Name: Not reported
Completed Document Type: Site Inspections/Visit (Non LUR)

AMBASSADOR HOTEL (FORMER) (Continued) **S100932025**

Completed Date: 11/21/2008
Comments: Not reported

Completed Area Name: Phase 2
Completed Sub Area Name: Not reported
Completed Document Type: Site Inspections/Visit (Non LUR)
Completed Date: 08/13/2008
Comments: Not reported

Completed Area Name: Phase 2
Completed Sub Area Name: Not reported
Completed Document Type: Site Inspections/Visit (Non LUR)
Completed Date: 08/20/2008
Comments: Not reported

Completed Area Name: Phase 2
Completed Sub Area Name: Not reported
Completed Document Type: Site Inspections/Visit (Non LUR)
Completed Date: 10/08/2008
Comments: Not reported

Completed Area Name: Phase 2
Completed Sub Area Name: Not reported
Completed Document Type: Site Inspections/Visit (Non LUR)
Completed Date: 07/24/2008
Comments: Not reported

Completed Area Name: Phase 2
Completed Sub Area Name: Not reported
Completed Document Type: Site Inspections/Visit (Non LUR)
Completed Date: 07/29/2008
Comments: Not reported

Completed Area Name: Phase 2
Completed Sub Area Name: Not reported
Completed Document Type: Site Inspections/Visit (Non LUR)
Completed Date: 07/30/2008
Comments: Not reported

Completed Area Name: Phase 2
Completed Sub Area Name: Not reported
Completed Document Type: Site Inspections/Visit (Non LUR)
Completed Date: 08/15/2008
Comments: Not reported

Completed Area Name: Phase 2
Completed Sub Area Name: Not reported
Completed Document Type: Site Inspections/Visit (Non LUR)
Completed Date: 08/26/2008
Comments: Not reported

Completed Area Name: Phase 2
Completed Sub Area Name: Not reported
Completed Document Type: Site Inspections/Visit (Non LUR)
Completed Date: 10/07/2008
Comments: Not reported

AMBASSADOR HOTEL (FORMER) (Continued) **S100932025**

Completed Area Name: Phase 1
Completed Sub Area Name: Not reported
Completed Document Type: Site Inspections/Visit (Non LUR)
Completed Date: 07/22/2008
Comments: Not reported

Completed Area Name: Phase 2
Completed Sub Area Name: Not reported
Completed Document Type: Site Inspections/Visit (Non LUR)
Completed Date: 09/12/2008
Comments: Not reported

Completed Area Name: Phase 2
Completed Sub Area Name: Not reported
Completed Document Type: Site Inspections/Visit (Non LUR)
Completed Date: 10/21/2008
Comments: Not reported

Completed Area Name: Phase 2
Completed Sub Area Name: Not reported
Completed Document Type: Site Inspections/Visit (Non LUR)
Completed Date: 09/26/2008
Comments: Not reported

Completed Area Name: Phase 2
Completed Sub Area Name: Not reported
Completed Document Type: Site Inspections/Visit (Non LUR)
Completed Date: 09/25/2008
Comments: Not reported

Completed Area Name: PROJECT WIDE
Completed Sub Area Name: Not reported
Completed Document Type: Operation & Maintenance Order/Agreement
Completed Date: 05/19/2011
Comments: Fully executed emailed to District; sent to District by overnight mail on 05/23/11.

Completed Area Name: PROJECT WIDE
Completed Sub Area Name: Not reported
Completed Document Type: Certification
Completed Date: 06/30/2011
Comments: Not reported

Completed Area Name: PROJECT WIDE
Completed Sub Area Name: Not reported
Completed Document Type: Correspondence
Completed Date: 04/26/2013
Comments: Not reported

Completed Area Name: PROJECT WIDE
Completed Sub Area Name: Not reported
Completed Document Type: Correspondence
Completed Date: 11/07/2013
Comments: DTSC concurrence w/ final Report.

Completed Area Name: PROJECT WIDE
Completed Sub Area Name: Not reported

AMBASSADOR HOTEL (FORMER) (Continued) **S100932025**

Completed Document Type: Correspondence
Completed Date: 04/28/2014
Comments: Notification summary report received.

Completed Area Name: PROJECT WIDE
Completed Sub Area Name: Not reported
Completed Document Type: Correspondence
Completed Date: 11/17/2014
Comments: Concurred the Report with comments.

Completed Area Name: PROJECT WIDE
Completed Sub Area Name: Not reported
Completed Document Type: Correspondence
Completed Date: 05/19/2015
Comments: Not reported

Completed Area Name: PROJECT WIDE
Completed Sub Area Name: Not reported
Completed Document Type: Annual Oversight Cost Estimate
Completed Date: 09/08/2014
Comments: Not reported

Completed Area Name: PROJECT WIDE
Completed Sub Area Name: Not reported
Completed Document Type: Correspondence
Completed Date: 05/19/2015
Comments: Concurred with comments.

Completed Area Name: PROJECT WIDE
Completed Sub Area Name: Not reported
Completed Document Type: Annual Oversight Cost Estimate
Completed Date: 09/22/2015
Comments: Annual Cost Estimate emailed and mailed to LAUSD.

Completed Area Name: PROJECT WIDE
Completed Sub Area Name: Not reported
Completed Document Type: Site Inspections/Visit (Non LUR)
Completed Date: 12/14/2005
Comments: Not reported

Completed Area Name: PROJECT WIDE
Completed Sub Area Name: Not reported
Completed Document Type: Site Inspections/Visit (Non LUR)
Completed Date: 12/02/2005
Comments: Not reported

Future Area Name: PROJECT WIDE
Future Sub Area Name: Not reported
Future Document Type: Operations and Maintenance Report
Future Due Date: 2016
Schedule Area Name: PROJECT WIDE
Schedule Sub Area Name: Not reported
Schedule Document Type: Operations and Maintenance Report
Schedule Due Date: 05/15/2016
Schedule Revised Date: Not reported
Schedule Area Name: PROJECT WIDE
Schedule Sub Area Name: Not reported

AMBASSADOR HOTEL (FORMER) (Continued) **S100932025**

Schedule Document Type: Operations and Maintenance Report
Schedule Due Date: 04/14/2016
Schedule Revised Date: Not reported

HIST CORTESE:
Region: CORTESE
Facility County Code: 19
Reg By: LTNKA
Reg Id: 900100070

P72 **AMBASSADOR HOTEL (FORMER)** **LUST** **S103281913**
ENE **3400 WILSHIRE BLVD** **N/A**
1/4-1/2 **LOS ANGELES, CA 90010**
0.301 mi.
1589 ft. **Site 2 of 2 in cluster P**

Relative:
Higher

Actual:
221 ft.

LUST REG 4:
Region: 4
Regional Board: 04
County: Los Angeles
Facility Id: 900100070
Status: Case Closed
Substance: Gasoline
Substance Quantity: Not reported
Local Case No: Not reported
Case Type: Groundwater
Abatement Method Used at the Site: Not reported
Global ID: T0603700489
W Global ID: Not reported
Staff: MSH
Local Agency: 19050
Cross Street: KENMORE AVE
Enforcement Type: Not reported
Date Leak Discovered: 2/18/1997
Date Leak First Reported: 2/19/1997
Date Leak Record Entered: 11/18/1997
Date Confirmation Began: Not reported
Date Leak Stopped: Not reported
Date Case Last Changed on Database: 11/6/1997
Date the Case was Closed: 12/18/1997
How Leak Discovered: Subsurface Monitoring
How Leak Stopped: Not reported
Cause of Leak: UNK
Leak Source: UNK
Operator: Not reported
Water System: Not reported
Well Name: Not reported
Approx. Dist To Production Well (ft): 4021.5398520522874883321980 79
Source of Cleanup Funding: UNK
Preliminary Site Assessment Workplan Submitted: 12/20/1996
Preliminary Site Assessment Began: 7/23/1997
Pollution Characterization Began: Not reported
Remediation Plan Submitted: Not reported
Remedial Action Underway: Not reported
Post Remedial Action Monitoring Began: Not reported
Enforcement Action Date: Not reported
Historical Max MTBE Date: Not reported

AMBASSADOR HOTEL (FORMER) (Continued) **S103281913**

Hist Max MTBE Conc in Groundwater:	Not reported
Hist Max MTBE Conc in Soil:	Not reported
Significant Interim Remedial Action Taken:	Not reported
GW Qualifier:	Not reported
Soil Qualifier:	Not reported
Organization:	Not reported
Owner Contact:	Not reported
Responsible Party:	TRUMP WILSHIRE ASSOCS.
RP Address:	3400 WILSHIRE BLVD., LOS ANGELES, CA 90010
Program:	LUST
Lat/Long:	34.0616 / -1
Local Agency Staff:	PEJ
Beneficial Use:	Not reported
Priority:	Not reported
Cleanup Fund Id:	Not reported
Suspended:	Not reported
Assigned Name:	Not reported
Summary:	VACANT SITE GW @ 45' BGS. BTEX 0.7/1.5/290/560 UG/L, TPH 9500 MG/KG, TPH(DIESEL)4800 MG/KG

73
WSW
1/4-1/2
0.336 mi.
1772 ft.

JUN CHUL PARK
801 S WESTERN AVE
LOS ANGELES, CA 90005

LUST **S101582595**
SWEEPS UST **N/A**
CA FID UST
HAZNET

Relative:
Lower

Actual:
199 ft.

LUST:

Region:	STATE
Global Id:	T0603700467
Latitude:	34.057944
Longitude:	-118.309192
Case Type:	LUST Cleanup Site
Status:	Open - Remediation
Status Date:	01/30/2012
Lead Agency:	LOS ANGELES RWQCB (REGION 4)
Case Worker:	DMB
Local Agency:	LOS ANGELES, CITY OF
RB Case Number:	900050052
LOC Case Number:	Not reported
File Location:	Regional Board
Potential Media Affect:	Aquifer used for drinking water supply
Potential Contaminants of Concern:	Gasoline
Site History:	Not reported

Click here to access the California GeoTracker records for this facility:

Contact:

Global Id:	T0603700467
Contact Type:	Regional Board Caseworker
Contact Name:	DAVID M. BJOSTAD
Organization Name:	LOS ANGELES RWQCB (REGION 4)
Address:	320 W. 4th Street, Suite 200
City:	Los Angeles
Email:	dave.bjostad@waterboards.ca.gov
Phone Number:	Not reported

Global Id: T0603700467

JUN CHUL PARK (Continued) **S101582595**

Contact Type: Local Agency Caseworker
Contact Name: ELOY LUNA
Organization Name: LOS ANGELES, CITY OF
Address: 200 North Main Street, Suite 1780
City: LOS ANGELES
Email: eloy.luna@lacity.org
Phone Number: Not reported

Status History:

Global Id: T0603700467
Status: Open - Case Begin Date
Status Date: 11/01/1991

Global Id: T0603700467
Status: Open - Remediation
Status Date: 11/01/1994

Global Id: T0603700467
Status: Open - Remediation
Status Date: 02/13/2006

Global Id: T0603700467
Status: Open - Remediation
Status Date: 05/24/2007

Global Id: T0603700467
Status: Open - Remediation
Status Date: 01/30/2012

Global Id: T0603700467
Status: Open - Site Assessment
Status Date: 11/01/1991

Global Id: T0603700467
Status: Open - Site Assessment
Status Date: 04/23/1993

Global Id: T0603700467
Status: Open - Site Assessment
Status Date: 01/01/1996

Global Id: T0603700467
Status: Open - Site Assessment
Status Date: 04/01/1997

Global Id: T0603700467
Status: Open - Site Assessment
Status Date: 02/10/2001

Global Id: T0603700467
Status: Open - Site Assessment
Status Date: 02/01/2002

Global Id: T0603700467
Status: Open - Site Assessment
Status Date: 05/01/2004

JUN CHUL PARK (Continued) **S101582595**

Global Id: T0603700467
Status: Open - Site Assessment
Status Date: 09/14/2005

Global Id: T0603700467
Status: Open - Site Assessment
Status Date: 09/13/2006

Global Id: T0603700467
Status: Open - Site Assessment
Status Date: 06/11/2007

Global Id: T0603700467
Status: Open - Site Assessment
Status Date: 09/11/2007

Global Id: T0603700467
Status: Open - Site Assessment
Status Date: 01/31/2008

Regulatory Activities:
Global Id: T0603700467
Action Type: RESPONSE
Date: 01/15/2013
Action: Remedial Progress Report

Global Id: T0603700467
Action Type: RESPONSE
Date: 04/15/2013
Action: Remedial Progress Report

Global Id: T0603700467
Action Type: ENFORCEMENT
Date: 03/26/2001
Action: Staff Letter

Global Id: T0603700467
Action Type: RESPONSE
Date: 01/15/2015
Action: Monitoring Report - Semi-Annually

Global Id: T0603700467
Action Type: RESPONSE
Date: 07/15/2009
Action: Monitoring Report - Semi-Annually

Global Id: T0603700467
Action Type: RESPONSE
Date: 01/15/2004
Action: Monitoring Report - Quarterly

Global Id: T0603700467
Action Type: RESPONSE
Date: 01/15/2016
Action: Remedial Progress Report

Global Id: T0603700467

JUN CHUL PARK (Continued) **S101582595**

Action Type: RESPONSE
Date: 09/01/2015
Action: Site Assessment Report

Global Id: T0603700467
Action Type: RESPONSE
Date: 03/10/2016
Action: Request for Closure - Regulator Responded

Global Id: T0603700467
Action Type: RESPONSE
Date: 01/15/2008
Action: Monitoring Report - Quarterly

Global Id: T0603700467
Action Type: RESPONSE
Date: 10/15/2007
Action: Monitoring Report - Quarterly

Global Id: T0603700467
Action Type: RESPONSE
Date: 01/15/2011
Action: Monitoring Report - Semi-Annually

Global Id: T0603700467
Action Type: RESPONSE
Date: 01/15/2014
Action: Remedial Progress Report

Global Id: T0603700467
Action Type: RESPONSE
Date: 01/15/2014
Action: Monitoring Report - Quarterly

Global Id: T0603700467
Action Type: RESPONSE
Date: 01/15/2015
Action: Soil and Water Investigation Report

Global Id: T0603700467
Action Type: RESPONSE
Date: 03/16/2009
Action: Interim Remedial Action Plan

Global Id: T0603700467
Action Type: RESPONSE
Date: 07/15/2006
Action: Monitoring Report - Quarterly

Global Id: T0603700467
Action Type: ENFORCEMENT
Date: 01/30/2012
Action: Staff Letter

Global Id: T0603700467
Action Type: ENFORCEMENT
Date: 03/12/2012

JUN CHUL PARK (Continued) **S101582595**

Action: Site Visit / Inspection / Sampling

Global Id: T0603700467
Action Type: ENFORCEMENT
Date: 05/20/2004
Action: Staff Letter

Global Id: T0603700467
Action Type: ENFORCEMENT
Date: 09/25/2014
Action: Staff Letter

Global Id: T0603700467
Action Type: RESPONSE
Date: 04/15/2010
Action: Monitoring Report - Semi-Annually

Global Id: T0603700467
Action Type: RESPONSE
Date: 05/27/2011
Action: Well Installation Workplan

Global Id: T0603700467
Action Type: Other
Date: 11/18/1991
Action: Leak Discovery

Global Id: T0603700467
Action Type: Other
Date: 04/23/1993
Action: Leak Reported

Global Id: T0603700467
Action Type: RESPONSE
Date: 01/15/2005
Action: Monitoring Report - Quarterly

Global Id: T0603700467
Action Type: REMEDIATION
Date: 02/13/2006
Action: Dual Phase Extraction

Global Id: T0603700467
Action Type: RESPONSE
Date: 04/15/2006
Action: Monitoring Report - Quarterly

Global Id: T0603700467
Action Type: RESPONSE
Date: 10/15/2003
Action: Monitoring Report - Quarterly

Global Id: T0603700467
Action Type: RESPONSE
Date: 07/15/2010
Action: Interim Remedial Action Plan

JUN CHUL PARK (Continued) **S101582595**

Global Id: T0603700467
Action Type: RESPONSE
Date: 05/06/2010
Action: Well Installation Workplan

Global Id: T0603700467
Action Type: RESPONSE
Date: 05/06/2010
Action: Interim Remedial Action Plan

Global Id: T0603700467
Action Type: RESPONSE
Date: 05/27/2011
Action: Pilot Study / Treatability Workplan

Global Id: T0603700467
Action Type: RESPONSE
Date: 10/15/2013
Action: Monitoring Report - Quarterly

Global Id: T0603700467
Action Type: RESPONSE
Date: 10/15/2006
Action: Monitoring Report - Quarterly

Global Id: T0603700467
Action Type: RESPONSE
Date: 09/13/2006
Action: Soil and Water Investigation Workplan

Global Id: T0603700467
Action Type: RESPONSE
Date: 01/15/2006
Action: Monitoring Report - Quarterly

Global Id: T0603700467
Action Type: RESPONSE
Date: 10/15/2005
Action: Monitoring Report - Quarterly

Global Id: T0603700467
Action Type: RESPONSE
Date: 01/15/2010
Action: Monitoring Report - Semi-Annually

Global Id: T0603700467
Action Type: RESPONSE
Date: 07/15/2010
Action: Monitoring Report - Semi-Annually

Global Id: T0603700467
Action Type: RESPONSE
Date: 07/15/2011
Action: Monitoring Report - Semi-Annually

Global Id: T0603700467
Action Type: RESPONSE

JUN CHUL PARK (Continued) **S101582595**

Date: 08/24/2011
Action: Pilot Study / Treatability Workplan

Global Id: T0603700467
Action Type: RESPONSE
Date: 07/15/2013
Action: Remedial Progress Report

Global Id: T0603700467
Action Type: RESPONSE
Date: 07/15/2013
Action: Monitoring Report - Quarterly

Global Id: T0603700467
Action Type: RESPONSE
Date: 10/15/2013
Action: Remedial Progress Report

Global Id: T0603700467
Action Type: RESPONSE
Date: 04/15/2009
Action: Monitoring Report - Quarterly

Global Id: T0603700467
Action Type: RESPONSE
Date: 01/15/2002
Action: Monitoring Report - Quarterly

Global Id: T0603700467
Action Type: RESPONSE
Date: 04/15/2002
Action: Monitoring Report - Quarterly

Global Id: T0603700467
Action Type: RESPONSE
Date: 07/15/2002
Action: Monitoring Report - Quarterly

Global Id: T0603700467
Action Type: ENFORCEMENT
Date: 06/15/2009
Action: Staff Letter

Global Id: T0603700467
Action Type: RESPONSE
Date: 08/16/2004
Action: Soil and Water Investigation Report

Global Id: T0603700467
Action Type: RESPONSE
Date: 10/13/2011
Action: Well Installation Report

Global Id: T0603700467
Action Type: RESPONSE
Date: 11/23/2011
Action: Corrective Action Plan / Remedial Action Plan - Addendum

JUN CHUL PARK (Continued) **S101582595**

Global Id: T0603700467
Action Type: RESPONSE
Date: 02/01/2012
Action: Well Installation Workplan

Global Id: T0603700467
Action Type: RESPONSE
Date: 10/15/2009
Action: Monitoring Report - Semi-Annually

Global Id: T0603700467
Action Type: RESPONSE
Date: 01/15/2003
Action: Monitoring Report - Quarterly

Global Id: T0603700467
Action Type: RESPONSE
Date: 07/15/2014
Action: Monitoring Report - Semi-Annually

Global Id: T0603700467
Action Type: RESPONSE
Date: 10/15/2002
Action: Monitoring Report - Quarterly

Global Id: T0603700467
Action Type: RESPONSE
Date: 07/15/2015
Action: Monitoring Report - Semi-Annually

Global Id: T0603700467
Action Type: RESPONSE
Date: 04/24/2013
Action: Other Workplan - Regulator Responded

Global Id: T0603700467
Action Type: RESPONSE
Date: 07/15/2005
Action: Monitoring Report - Quarterly

Global Id: T0603700467
Action Type: REMEDIATION
Date: 11/01/1994
Action: Excavation

Global Id: T0603700467
Action Type: RESPONSE
Date: 07/15/2007
Action: Monitoring Report - Quarterly

Global Id: T0603700467
Action Type: RESPONSE
Date: 01/16/2008
Action: Well Installation Report

Global Id: T0603700467
Action Type: ENFORCEMENT

JUN CHUL PARK (Continued) **S101582595**

Date: 06/03/2016
Action: Staff Letter

Global Id: T0603700467
Action Type: RESPONSE
Date: 07/15/2012
Action: Monitoring Report - Semi-Annually

Global Id: T0603700467
Action Type: RESPONSE
Date: 02/19/2015
Action: Remedial Progress Report

Global Id: T0603700467
Action Type: RESPONSE
Date: 01/15/2009
Action: Monitoring Report - Quarterly

Global Id: T0603700467
Action Type: RESPONSE
Date: 04/15/2003
Action: Monitoring Report - Quarterly

Global Id: T0603700467
Action Type: RESPONSE
Date: 04/15/2004
Action: Monitoring Report - Quarterly

Global Id: T0603700467
Action Type: RESPONSE
Date: 04/15/2005
Action: Monitoring Report - Quarterly

Global Id: T0603700467
Action Type: RESPONSE
Date: 08/26/2014
Action: Other Workplan - Regulator Responded

Global Id: T0603700467
Action Type: REMEDIATION
Date: 05/01/2000
Action: Soil Vapor Extraction (SVE)

Global Id: T0603700467
Action Type: REMEDIATION
Date: 05/01/2000
Action: Dual Phase Extraction

Global Id: T0603700467
Action Type: ENFORCEMENT
Date: 05/12/2016
Action: Site Visit / Inspection / Sampling

Global Id: T0603700467
Action Type: RESPONSE
Date: 05/20/2014
Action: Other Report / Document

JUN CHUL PARK (Continued) **S101582595**

Global Id: T0603700467
Action Type: RESPONSE
Date: 10/15/2008
Action: Monitoring Report - Quarterly

Global Id: T0603700467
Action Type: RESPONSE
Date: 07/15/2004
Action: Monitoring Report - Quarterly

Global Id: T0603700467
Action Type: RESPONSE
Date: 10/15/2004
Action: Monitoring Report - Quarterly

Global Id: T0603700467
Action Type: RESPONSE
Date: 07/15/2003
Action: Monitoring Report - Quarterly

Global Id: T0603700467
Action Type: RESPONSE
Date: 05/12/2004
Action: Soil and Water Investigation Report

Global Id: T0603700467
Action Type: RESPONSE
Date: 01/15/2016
Action: Monitoring Report - Semi-Annually

Global Id: T0603700467
Action Type: RESPONSE
Date: 07/15/2016
Action: Soil and Water Investigation Workplan

Global Id: T0603700467
Action Type: RESPONSE
Date: 01/15/2017
Action: Monitoring Report - Semi-Annually

Global Id: T0603700467
Action Type: RESPONSE
Date: 01/15/2007
Action: Monitoring Report - Quarterly

Global Id: T0603700467
Action Type: RESPONSE
Date: 04/15/2008
Action: Monitoring Report - Quarterly

Global Id: T0603700467
Action Type: RESPONSE
Date: 05/24/2007
Action: Corrective Action Plan / Remedial Action Plan

Global Id: T0603700467
Action Type: REMEDIATION

JUN CHUL PARK (Continued) **S101582595**

Date: 05/23/2014
Action: Free Product Removal

Global Id: T0603700467
Action Type: REMEDIATION
Date: 12/06/2012
Action: Soil Vapor Extraction (SVE)

Global Id: T0603700467
Action Type: RESPONSE
Date: 08/05/2010
Action: Other Workplan

Global Id: T0603700467
Action Type: RESPONSE
Date: 01/15/2013
Action: Monitoring Report - Semi-Annually

Global Id: T0603700467
Action Type: RESPONSE
Date: 04/15/2013
Action: Monitoring Report - Quarterly

Global Id: T0603700467
Action Type: RESPONSE
Date: 07/15/2008
Action: Monitoring Report - Quarterly

Global Id: T0603700467
Action Type: RESPONSE
Date: 04/25/2008
Action: Well Installation Report

Global Id: T0603700467
Action Type: RESPONSE
Date: 07/15/2015
Action: Remedial Progress Report

Global Id: T0603700467
Action Type: RESPONSE
Date: 09/13/2007
Action: Well Installation Report

Global Id: T0603700467
Action Type: RESPONSE
Date: 04/15/2007
Action: Monitoring Report - Quarterly

LUST REG 4:
Region: 4
Regional Board: 04
County: Los Angeles
Facility Id: 900050052
Status: Pollution Characterization
Substance: Gasoline
Substance Quantity: Not reported

JUN CHUL PARK (Continued) **S101582595**

Local Case No:	Not reported
Case Type:	Groundwater
Abatement Method Used at the Site:	Not reported
Global ID:	T0603700467
W Global ID:	Not reported
Staff:	TCS
Local Agency:	19050
Cross Street:	008TH ST
Enforcement Type:	SEL
Date Leak Discovered:	11/18/1991
Date Leak First Reported:	4/23/1993
Date Leak Record Entered:	5/24/1995
Date Confirmation Began:	4/23/1993
Date Leak Stopped:	Not reported
Date Case Last Changed on Database:	7/15/2002
Date the Case was Closed:	Not reported
How Leak Discovered:	Subsurface Monitoring
How Leak Stopped:	Not reported
Cause of Leak:	UNK
Leak Source:	UNK
Operator:	Not reported
Water System:	Not reported
Well Name:	Not reported
Approx. Dist To Production Well (ft):	4608.3012634000354821870417037
Source of Cleanup Funding:	UNK
Preliminary Site Assessment Workplan Submitted:	Not reported
Preliminary Site Assessment Began:	Not reported
Pollution Characterization Began:	2/10/2001
Remediation Plan Submitted:	Not reported
Remedial Action Underway:	Not reported
Post Remedial Action Monitoring Began:	Not reported
Enforcement Action Date:	3/26/2001
Historical Max MTBE Date:	1/1/1965
Hist Max MTBE Conc in Groundwater:	72000
Hist Max MTBE Conc in Soil:	29
Significant Interim Remedial Action Taken:	Not reported
GW Qualifier:	Not reported
Soil Qualifier:	=
Organization:	Not reported
Owner Contact:	Not reported
Responsible Party:	LIZ SEWELL
RP Address:	3525 HYLAND AVE.
Program:	LUST
Lat/Long:	34.057944 / -1
Local Agency Staff:	PEJ
Beneficial Use:	Not reported
Priority:	Not reported
Cleanup Fund Id:	Not reported
Suspended:	Not reported
Assigned Name:	Not reported
Summary:	5/12/00 WP FOR ADD'L SITE ASSESSMENT; 7/14/00 2ND QTR GW MON RPT 2000; 8/17/00 DUAL-PHASE EXTRACTION & SOIL VE PILOT TEST; 9/30/00 3RD QTR GW MON RPT 2000

SWEEPS UST:

Status:	Active
Comp Number:	318

JUN CHUL PARK (Continued) **S101582595**

Number: 1
Board Of Equalization: 44-001057
Referral Date: 02-24-93
Action Date: 02-24-93
Created Date: 02-29-88
Owner Tank Id: Not reported
SWRCB Tank Id: 19-050-000318-000001
Tank Status: A
Capacity: 12000
Active Date: 04-20-88
Tank Use: M.V. FUEL
STG: P
Content: REG UNLEADED
Number Of Tanks: 2

Status: Active
Comp Number: 318
Number: 1
Board Of Equalization: 44-001057
Referral Date: 02-24-93
Action Date: 02-24-93
Created Date: 02-29-88
Owner Tank Id: Not reported
SWRCB Tank Id: 19-050-000318-000002
Tank Status: A
Capacity: 20022
Active Date: 04-20-88
Tank Use: M.V. FUEL
STG: P
Content: REG UNLEADED
Number Of Tanks: Not reported

CA FID UST:
Facility ID: 19000252
Regulated By: UTNKA
Regulated ID: 00003910
Cortese Code: Not reported
SIC Code: Not reported
Facility Phone: 2137351000
Mail To: Not reported
Mailing Address: 3701 WILSHIRE BLVD
Mailing Address 2: Not reported
Mailing City,St,Zip: LOS ANGELES 900050000
Contact: Not reported
Contact Phone: Not reported
DUNs Number: Not reported
NPDES Number: Not reported
EPA ID: Not reported
Comments: Not reported
Status: Active

HAZNET:
envid: S101582595
Year: 2013
GEPAID: CAL000385216
Contact: ASH AGGARWAL

JUN CHUL PARK (Continued) **S101582595**

Telephone:	2133651134
Mailing Name:	Not reported
Mailing Address:	801 S WESTERN AVE
Mailing City,St,Zip:	LOS ANGELES, CA 90005
Gen County:	Los Angeles
TSD EPA ID:	CAD008252405
TSD County:	Los Angeles
Waste Category:	Not reported
Disposal Method:	Storage, Bulking, And/Or Transfer Off Site--No Treatment/Reovery (H010-H129) Or (H131-H135)
Tons:	0.075
Cat Decode:	Not reported
Method Decode:	Storage, Bulking, And/Or Transfer Off Site--No Treatment/Reovery (H010-H129) Or (H131-H135)
Facility County:	Not reported

74
SW
1/4-1/2
0.366 mi.
1933 ft.

PAK'S WESTERN PLAZA LLC **LUST** **S116741859**
833 WESTERN AVE W **N/A**
LOS ANGELES, CA 90005

Relative:
Lower

Actual:
188 ft.

LUST:

Region:	STATE
Global Id:	T10000006007
Latitude:	34.057297
Longitude:	-118.3094093
Case Type:	LUST Cleanup Site
Status:	Open - Remediation
Status Date:	11/21/2014
Lead Agency:	LOS ANGELES RWQCB (REGION 4)
Case Worker:	DMB
Local Agency:	Not reported
RB Case Number:	900050090
LOC Case Number:	Not reported
File Location:	Not reported
Potential Media Affect:	Aquifer used for drinking water supply
Potential Contaminants of Concern:	Gasoline
Site History:	Not reported

Click here to access the California GeoTracker records for this facility:

Contact:

Global Id:	T10000006007
Contact Type:	Regional Board Caseworker
Contact Name:	DAVID M. BJOSTAD
Organization Name:	LOS ANGELES RWQCB (REGION 4)
Address:	320 W. 4th Street, Suite 200
City:	Los Angeles
Email:	dave.bjostad@waterboards.ca.gov
Phone Number:	Not reported

Status History:

Global Id:	T10000006007
Status:	Open - Case Begin Date
Status Date:	06/18/2014

Global Id:	T10000006007

PAK'S WESTERN PLAZA LLC (Continued) **S116741859**

Status: Open - Inactive
Status Date: 06/19/2014

Global Id: T10000006007
Status: Open - Remediation
Status Date: 11/21/2014

Regulatory Activities:

Global Id: T10000006007
Action Type: RESPONSE
Date: 07/15/2016
Action: Remedial Progress Report

Global Id: T10000006007
Action Type: Other
Date: 06/18/2014
Action: Leak Began

Global Id: T10000006007
Action Type: ENFORCEMENT
Date: 06/24/2014
Action: Staff Letter

Global Id: T10000006007
Action Type: ENFORCEMENT
Date: 02/19/2015
Action: Meeting

Global Id: T10000006007
Action Type: ENFORCEMENT
Date: 11/21/2014
Action: Staff Letter

Global Id: T10000006007
Action Type: ENFORCEMENT
Date: 06/18/2014
Action: Referral to Regional Board

Global Id: T10000006007
Action Type: RESPONSE
Date: 07/15/2016
Action: Monitoring Report - Semi-Annually

Global Id: T10000006007
Action Type: Other
Date: 06/18/2014
Action: Leak Discovery

Global Id: T10000006007
Action Type: Other
Date: 06/18/2014
Action: Leak Reported

Global Id: T10000006007
Action Type: ENFORCEMENT
Date: 05/12/2016
Action: Site Visit / Inspection / Sampling

PAK'S WESTERN PLAZA LLC (Continued) **S116741859**

Global Id: T10000006007
Action Type: ENFORCEMENT
Date: 12/22/2015
Action: Technical Correspondence / Assistance / Other

Global Id: T10000006007
Action Type: RESPONSE
Date: 07/15/2016
Action: Other Report / Document

Global Id: T10000006007
Action Type: RESPONSE
Date: 07/15/2016
Action: Remedial Progress Report

Global Id: T10000006007
Action Type: RESPONSE
Date: 06/23/2014
Action: Site Assessment Report

Global Id: T10000006007
Action Type: REMEDIATION
Date: 01/28/2013
Action: Free Product Removal

Global Id: T10000006007
Action Type: ENFORCEMENT
Date: 01/07/2016
Action: Health and Safety Code Section 25296.10(c)

Global Id: T10000006007
Action Type: ENFORCEMENT
Date: 04/25/2016
Action: Meeting

Global Id: T10000006007
Action Type: RESPONSE
Date: 07/23/2014
Action: Other Report / Document

Global Id: T10000006007
Action Type: RESPONSE
Date: 07/15/2016
Action: Electronic Reporting Submittal Due

---

75 South 1/4-1/2 0.379 mi. 2000 ft. **HOBART ELEMENTARY SCHOOL ADDITION** **ENVIROSTOR SCH** **S105628524 N/A**
3336 SAN MARINO STREET
LOS ANGELES, CA 90006

Relative: Lower

Actual: 202 ft.

ENVIROSTOR:
Facility ID: 19650013
Status: Certified
Status Date: 02/04/2002
Site Code: 304261
Site Type: School Cleanup

HOBART ELEMENTARY SCHOOL ADDITION (Continued) **S105628524**

Site Type Detailed:	School
Acres:	.44
NPL:	NO
Regulatory Agencies:	SMBRP
Lead Agency:	SMBRP
Program Manager:	Not reported
Supervisor:	Javier Hinojosa
Division Branch:	Southern California Schools & Brownfields Outreach
Assembly:	53
Senate:	24
Special Program:	Not reported
Restricted Use:	NO
Site Mgmt Req:	NONE SPECIFIED
Funding:	School District
Latitude:	34.0482
Longitude:	-118.2942
APN:	NONE SPECIFIED
Past Use:	RESIDENTIAL AREA
Potential COC:	Lead
Confirmed COC:	Lead
Potential Description:	SOIL
Alias Name:	3336 SAN MARINO STREET
Alias Type:	Alternate Name
Alias Name:	HOBART ELEMENTARY SCHOOL ADDITION
Alias Type:	Alternate Name
Alias Name:	LA USD/HOBART ELEMENTARY ADDITION/VCA
Alias Type:	Alternate Name
Alias Name:	LAUSD-3336 SAN MARINO ST
Alias Type:	Alternate Name
Alias Name:	LAUSD-3336 SAN MARINO ST/VCA
Alias Type:	Alternate Name
Alias Name:	LAUSD-HOBART ES ADDITION
Alias Type:	Alternate Name
Alias Name:	LOS ANGELES UNIFIED SCHOOL DISTRICT
Alias Type:	Alternate Name
Alias Name:	110033614890
Alias Type:	EPA (FRS #)
Alias Name:	304037
Alias Type:	Project Code (Site Code)
Alias Name:	304130
Alias Type:	Project Code (Site Code)
Alias Name:	304202
Alias Type:	Project Code (Site Code)
Alias Name:	304261
Alias Type:	Project Code (Site Code)
Alias Name:	19650013
Alias Type:	Envirostor ID Number

Completed Info:

Completed Area Name:	PROJECT WIDE
Completed Sub Area Name:	Not reported
Completed Document Type:	Cost Recovery Closeout Memo
Completed Date:	02/04/2002
Comments:	Not reported
Completed Area Name:	PROJECT WIDE
Completed Sub Area Name:	Not reported
Completed Document Type:	* CEQA

HOBART ELEMENTARY SCHOOL ADDITION (Continued) **S105628524**

Completed Date: 11/26/2001
Comments: Not reported

Completed Area Name: PROJECT WIDE
Completed Sub Area Name: Not reported
Completed Document Type: Certification
Completed Date: 02/04/2002
Comments: Not reported

Completed Area Name: PROJECT WIDE
Completed Sub Area Name: Not reported
Completed Document Type: Preliminary Endangerment Assessment Report
Completed Date: 10/09/2001
Comments: Not reported

Completed Area Name: PROJECT WIDE
Completed Sub Area Name: Not reported
Completed Document Type: Phase 1
Completed Date: 02/04/2000
Comments: Not reported

Completed Area Name: PROJECT WIDE
Completed Sub Area Name: Not reported
Completed Document Type: Removal Action Completion Report
Completed Date: 02/04/2002
Comments: Not reported

Completed Area Name: PROJECT WIDE
Completed Sub Area Name: Not reported
Completed Document Type: Removal Action Workplan
Completed Date: 11/26/2001
Comments: Not reported

Completed Area Name: PROJECT WIDE
Completed Sub Area Name: Not reported
Completed Document Type: Environmental Oversight Agreement
Completed Date: 02/10/2000
Comments: Not reported

Future Area Name: Not reported
Future Sub Area Name: Not reported
Future Document Type: Not reported
Future Due Date: Not reported
Schedule Area Name: Not reported
Schedule Sub Area Name: Not reported
Schedule Document Type: Not reported
Schedule Due Date: Not reported
Schedule Revised Date: Not reported

SCH:

Facility ID: 19650013
Site Type: School Cleanup
Site Type Detail: School
Site Mgmt. Req.: NONE SPECIFIED
Acres: .44
National Priorities List: NO

HOBART ELEMENTARY SCHOOL ADDITION (Continued) **S105628524**

Cleanup Oversight Agencies:	SMBRP
Lead Agency:	SMBRP
Lead Agency Description:	DTSC - Site Cleanup Program
Project Manager:	Not reported
Supervisor:	Javier Hinojosa
Division Branch:	Southern California Schools & Brownfields Outreach
Site Code:	304261
Assembly:	53
Senate:	24
Special Program Status:	Not reported
Status:	Certified
Status Date:	02/04/2002
Restricted Use:	NO
Funding:	School District
Latitude:	34.0482
Longitude:	-118.2942
APN:	NONE SPECIFIED
Past Use:	RESIDENTIAL AREA
Potential COC:	Lead
Confirmed COC:	Lead
Potential Description:	SOIL
Alias Name:	3336 SAN MARINO STREET
Alias Type:	Alternate Name
Alias Name:	HOBART ELEMENTARY SCHOOL ADDITION
Alias Type:	Alternate Name
Alias Name:	LA USD/HOBART ELEMENTARY ADDITION/VCA
Alias Type:	Alternate Name
Alias Name:	LAUSD-3336 SAN MARINO ST
Alias Type:	Alternate Name
Alias Name:	LAUSD-3336 SAN MARINO ST/VCA
Alias Type:	Alternate Name
Alias Name:	LAUSD-HOBART ES ADDITION
Alias Type:	Alternate Name
Alias Name:	LOS ANGELES UNIFIED SCHOOL DISTRICT
Alias Type:	Alternate Name
Alias Name:	110033614890
Alias Type:	EPA (FRS #)
Alias Name:	304037
Alias Type:	Project Code (Site Code)
Alias Name:	304130
Alias Type:	Project Code (Site Code)
Alias Name:	304202
Alias Type:	Project Code (Site Code)
Alias Name:	304261
Alias Type:	Project Code (Site Code)
Alias Name:	19650013
Alias Type:	Envirostor ID Number

Completed Info:

Completed Area Name:	PROJECT WIDE
Completed Sub Area Name:	Not reported
Completed Document Type:	Cost Recovery Closeout Memo
Completed Date:	02/04/2002
Comments:	Not reported
Completed Area Name:	PROJECT WIDE
Completed Sub Area Name:	Not reported
Completed Document Type:	* CEQA

HOBART ELEMENTARY SCHOOL ADDITION (Continued) **S105628524**

Completed Date: 11/26/2001
Comments: Not reported

Completed Area Name: PROJECT WIDE
Completed Sub Area Name: Not reported
Completed Document Type: Certification
Completed Date: 02/04/2002
Comments: Not reported

Completed Area Name: PROJECT WIDE
Completed Sub Area Name: Not reported
Completed Document Type: Preliminary Endangerment Assessment Report
Completed Date: 10/09/2001
Comments: Not reported

Completed Area Name: PROJECT WIDE
Completed Sub Area Name: Not reported
Completed Document Type: Phase 1
Completed Date: 02/04/2000
Comments: Not reported

Completed Area Name: PROJECT WIDE
Completed Sub Area Name: Not reported
Completed Document Type: Removal Action Completion Report
Completed Date: 02/04/2002
Comments: Not reported

Completed Area Name: PROJECT WIDE
Completed Sub Area Name: Not reported
Completed Document Type: Removal Action Workplan
Completed Date: 11/26/2001
Comments: Not reported

Completed Area Name: PROJECT WIDE
Completed Sub Area Name: Not reported
Completed Document Type: Environmental Oversight Agreement
Completed Date: 02/10/2000
Comments: Not reported

Future Area Name: Not reported
Future Sub Area Name: Not reported
Future Document Type: Not reported
Future Due Date: Not reported
Schedule Area Name: Not reported
Schedule Sub Area Name: Not reported
Schedule Document Type: Not reported
Schedule Due Date: Not reported
Schedule Revised Date: Not reported

76 NE 1/4-1/2 0.380 mi. 2004 ft.

CAHUENGA ELEMENTARY SITE NO. 12
MARIPOSA AVENUE/FIFTH STREET/ALEXANDRIA AVENUE
LOS ANGELES, CA 90020

ENVIROSTOR SCH | **S107735991 N/A**

Relative: Lower

Actual: 219 ft.

ENVIROSTOR:

Facility ID:	19890016
Status:	Inactive - Needs Evaluation
Status Date:	02/11/2000
Site Code:	304143
Site Type:	School Investigation
Site Type Detailed:	School
Acres:	2.5
NPL:	NO
Regulatory Agencies:	SMBRP
Lead Agency:	SMBRP
Program Manager:	Not reported
Supervisor:	Shahir Haddad
Division Branch:	Southern California Schools & Brownfields Outreach
Assembly:	53
Senate:	24
Special Program:	Not reported
Restricted Use:	NO
Site Mgmt Req:	NONE SPECIFIED
Funding:	School District
Latitude:	34.06531
Longitude:	-118.2983
APN:	NONE SPECIFIED
Past Use:	* UNKNOWN
Potential COC:	NONE SPECIFIED
Confirmed COC:	NONE SPECIFIED
Potential Description:	NONE SPECIFIED
Alias Name:	CAHUENGA ELEMENTARY SITE #12
Alias Type:	Alternate Name
Alias Name:	LAUSD-CAHUENGA ELEM #12/CDE
Alias Type:	Alternate Name
Alias Name:	LAUSD-CAHUENGA ELEM #12/VCA
Alias Type:	Alternate Name
Alias Name:	LOS ANGELES UNIFIED SCHOOL DISTRICT
Alias Type:	Alternate Name
Alias Name:	304061
Alias Type:	Project Code (Site Code)
Alias Name:	304143
Alias Type:	Project Code (Site Code)
Alias Name:	19890016
Alias Type:	Envirostor ID Number

Completed Info:

Completed Area Name:	PROJECT WIDE
Completed Sub Area Name:	Not reported
Completed Document Type:	Cost Recovery Closeout Memo
Completed Date:	08/20/2002
Comments:	Not reported
Completed Area Name:	PROJECT WIDE
Completed Sub Area Name:	Not reported
Completed Document Type:	Cost Recovery Closeout Memo
Completed Date:	04/22/2003
Comments:	Not reported

CAHUENGA ELEMENTARY SITE NO. 12 (Continued) **S107735991**

Completed Area Name:	PROJECT WIDE
Completed Sub Area Name:	Not reported
Completed Document Type:	Phase 1
Completed Date:	02/11/2000
Comments:	Not reported

Completed Area Name:	PROJECT WIDE
Completed Sub Area Name:	Not reported
Completed Document Type:	Environmental Oversight Agreement
Completed Date:	02/10/2000
Comments:	Not reported

Future Area Name:	Not reported
Future Sub Area Name:	Not reported
Future Document Type:	Not reported
Future Due Date:	Not reported
Schedule Area Name:	Not reported
Schedule Sub Area Name:	Not reported
Schedule Document Type:	Not reported
Schedule Due Date:	Not reported
Schedule Revised Date:	Not reported

SCH:

Facility ID:	19890016
Site Type:	School Investigation
Site Type Detail:	School
Site Mgmt. Req.:	NONE SPECIFIED
Acres:	2.5
National Priorities List:	NO
Cleanup Oversight Agencies:	SMBRP
Lead Agency:	SMBRP
Lead Agency Description:	DTSC - Site Cleanup Program
Project Manager:	Not reported
Supervisor:	Shahir Haddad
Division Branch:	Southern California Schools & Brownfields Outreach
Site Code:	304143
Assembly:	53
Senate:	24
Special Program Status:	Not reported
Status:	Inactive - Needs Evaluation
Status Date:	02/11/2000
Restricted Use:	NO
Funding:	School District
Latitude:	34.06531
Longitude:	-118.2983
APN:	NONE SPECIFIED
Past Use:	* UNKNOWN
Potential COC:	NONE SPECIFIED
Confirmed COC:	NONE SPECIFIED
Potential Description:	NONE SPECIFIED
Alias Name:	CAHUENGA ELEMENTARY SITE #12
Alias Type:	Alternate Name
Alias Name:	LAUSD-CAHUENGA ELEM #12/CDE
Alias Type:	Alternate Name
Alias Name:	LAUSD-CAHUENGA ELEM #12/VCA
Alias Type:	Alternate Name

CAHUENGA ELEMENTARY SITE NO. 12 (Continued) **S107735991**

Alias Name:	LOS ANGELES UNIFIED SCHOOL DISTRICT
Alias Type:	Alternate Name
Alias Name:	304061
Alias Type:	Project Code (Site Code)
Alias Name:	304143
Alias Type:	Project Code (Site Code)
Alias Name:	19890016
Alias Type:	Envirostor ID Number

Completed Info:

Completed Area Name:	PROJECT WIDE
Completed Sub Area Name:	Not reported
Completed Document Type:	Cost Recovery Closeout Memo
Completed Date:	08/20/2002
Comments:	Not reported
Completed Area Name:	PROJECT WIDE
Completed Sub Area Name:	Not reported
Completed Document Type:	Cost Recovery Closeout Memo
Completed Date:	04/22/2003
Comments:	Not reported
Completed Area Name:	PROJECT WIDE
Completed Sub Area Name:	Not reported
Completed Document Type:	Phase 1
Completed Date:	02/11/2000
Comments:	Not reported
Completed Area Name:	PROJECT WIDE
Completed Sub Area Name:	Not reported
Completed Document Type:	Environmental Oversight Agreement
Completed Date:	02/10/2000
Comments:	Not reported
Future Area Name:	Not reported
Future Sub Area Name:	Not reported
Future Document Type:	Not reported
Future Due Date:	Not reported
Schedule Area Name:	Not reported
Schedule Sub Area Name:	Not reported
Schedule Document Type:	Not reported
Schedule Due Date:	Not reported
Schedule Revised Date:	Not reported

Q77 **TEXACO STATION (FORMER)** **LUST** **S103281941**
WNW **3855 WILSHIRE BLVD** **N/A**
1/4-1/2 **LOS ANGELES, CA 90010**
0.381 mi.
2012 ft. **Site 1 of 3 in cluster Q**

Relative:
Lower

Actual:
203 ft.

LUST REG 4:

Region:	4
Regional Board:	04
County:	Los Angeles
Facility Id:	900100043
Status:	Case Closed
Substance:	Gasoline
Substance Quantity:	Not reported

TEXACO STATION (FORMER) (Continued) **S103281941**

Local Case No:	Not reported	
Case Type:	Groundwater	
Abatement Method Used at the Site:		Remove Free Product
Global ID:	T0603700486	
W Global ID:	Not reported	
Staff:	DP	
Local Agency:	19050	
Cross Street:	MANHATTAN PL	
Enforcement Type:	Not reported	
Date Leak Discovered:	7/31/1987	
Date Leak First Reported:		8/6/1987
Date Leak Record Entered:	8/13/1987	
Date Confirmation Began:	Not reported	
Date Leak Stopped:	8/6/1987	
Date Case Last Changed on Database:		3/24/2000
Date the Case was Closed:		8/20/1998
How Leak Discovered:	Tank Test	
How Leak Stopped:	Not reported	
Cause of Leak:	UNK	
Leak Source:	UNK	
Operator:	ESCAMILLA, RAYMOND	
Water System:	Not reported	
Well Name:	Not reported	
Approx. Dist To Production Well (ft):		3423.826118831588438649670165 1
Source of Cleanup Funding:		UNK
Preliminary Site Assessment Workplan Submitted:		Not reported
Preliminary Site Assessment Began:		Not reported
Pollution Characterization Began:		6/9/1988
Remediation Plan Submitted:		Not reported
Remedial Action Underway:		Not reported
Post Remedial Action Monitoring Began:		10/9/1990
Enforcement Action Date:		Not reported
Historical Max MTBE Date:		1/1/1965
Hist Max MTBE Conc in Groundwater:		1500
Hist Max MTBE Conc in Soil:		Not reported
Significant Interim Remedial Action Taken:		Yes
GW Qualifier:	Not reported	
Soil Qualifier:	Not reported	
Organization:	Not reported	
Owner Contact:	Not reported	
Responsible Party:	HAAGEN PROPERTY MANAGEMENT	
RP Address:	3500 SEPULVEDA BLVD., MANHATTAN BEACH, CA 90266	
Program:	LUST	
Lat/Long:	34.0617419 / -1	
Local Agency Staff:	PEJ	
Beneficial Use:	Not reported	
Priority:	LOP/HIGH - ADMINISTRATIVE (CLOSURE/SB2004/ENFORCEMENT)	
Cleanup Fund Id:	Not reported	
Suspended:	Not reported	
Assigned Name:	Not reported	
Summary:	Not reported	

Q78 WNW 1/4-1/2 0.381 mi. 2012 ft. | **TEXACO STATION (FORMER)**
3855 WILSHIRE
LOS ANGELES, CA 90010

Site 2 of 3 in cluster Q

LUST HIST CORTESE | **S102438655 N/A**

Relative: Lower

Actual: 203 ft.

LUST:

Region:	STATE
Global Id:	T0603700486
Latitude:	34.061933
Longitude:	-118.310704
Case Type:	LUST Cleanup Site
Status:	Completed - Case Closed
Status Date:	08/20/1998
Lead Agency:	LOS ANGELES RWQCB (REGION 4)
Case Worker:	DPP
Local Agency:	LOS ANGELES, CITY OF
RB Case Number:	900100043
LOC Case Number:	Not reported
File Location:	Not reported
Potential Media Affect:	Aquifer used for drinking water supply
Potential Contaminants of Concern:	Gasoline
Site History:	Not reported

Click here to access the California GeoTracker records for this facility:

Contact:

Global Id:	T0603700486
Contact Type:	Regional Board Caseworker
Contact Name:	DANIEL PIROTTON
Organization Name:	LOS ANGELES RWQCB (REGION 4)
Address:	Not reported
City:	R4 UNKNOWN
Email:	dpirotton@waterboards.ca.gov
Phone Number:	2135766714

Global Id:	T0603700486
Contact Type:	Local Agency Caseworker
Contact Name:	ELOY LUNA
Organization Name:	LOS ANGELES, CITY OF
Address:	200 North Main Street, Suite 1780
City:	LOS ANGELES
Email:	eloy.luna@lacity.org
Phone Number:	Not reported

Status History:

Global Id:	T0603700486
Status:	Completed - Case Closed
Status Date:	08/20/1998

Global Id:	T0603700486
Status:	Open - Case Begin Date
Status Date:	07/31/1987

Global Id:	T0603700486
Status:	Open - Site Assessment
Status Date:	06/09/1988

Global Id:	T0603700486

TEXACO STATION (FORMER) (Continued) **S102438655**

Status: Open - Verification Monitoring
Status Date: 10/09/1990

Regulatory Activities:

Global Id: T0603700486
Action Type: Other
Date: 07/31/1987
Action: Leak Discovery

Global Id: T0603700486
Action Type: Other
Date: 08/06/1987
Action: Leak Reported

Global Id: T0603700486
Action Type: Other
Date: 08/06/1987
Action: Leak Stopped

HIST CORTESE:

Region: CORTESE
Facility County Code: 19
Reg By: LTNKA
Reg Id: 900100043

R79
WNW
1/4-1/2
0.384 mi.
2026 ft.

TOSCO - 76 STATION #3900 **LUST** **S105692458**
4000 006TH ST W **N/A**
LOS ANGELES, CA 90020

Site 1 of 2 in cluster R

Relative:
Lower

Actual:
206 ft.

LUST:

Region: STATE
Global Id: T0603700641
Latitude: 34.0633588
Longitude: -118.3104151
Case Type: LUST Cleanup Site
Status: Completed - Case Closed
Status Date: 12/16/2013
Lead Agency: LOS ANGELES RWQCB (REGION 4)
Case Worker: DPP
Local Agency: LOS ANGELES, CITY OF
RB Case Number: 900200143
LOC Case Number: Not reported
File Location: Regional Board
Potential Media Affect: Aquifer used for drinking water supply
Potential Contaminants of Concern: Gasoline
Site History: Not reported

Click here to access the California GeoTracker records for this facility:

Contact:

Global Id: T0603700641
Contact Type: Regional Board Caseworker
Contact Name: DANIEL PIROTTON
Organization Name: LOS ANGELES RWQCB (REGION 4)

TOSCO - 76 STATION #3900 (Continued) **S105692458**

Address: Not reported
City: R4 UNKNOWN
Email: dpirotton@waterboards.ca.gov
Phone Number: 2135766714

Global Id: T0603700641
Contact Type: Local Agency Caseworker
Contact Name: ELOY LUNA
Organization Name: LOS ANGELES, CITY OF
Address: 200 North Main Street, Suite 1780
City: LOS ANGELES
Email: eloy.luna@lacity.org
Phone Number: Not reported

Status History:

Global Id: T0603700641
Status: Completed - Case Closed
Status Date: 12/16/2013

Global Id: T0603700641
Status: Open - Case Begin Date
Status Date: 01/27/1992

Global Id: T0603700641
Status: Open - Eligible for Closure
Status Date: 12/13/2012

Global Id: T0603700641
Status: Open - Remediation
Status Date: 03/28/2001

Global Id: T0603700641
Status: Open - Remediation
Status Date: 07/03/2001

Global Id: T0603700641
Status: Open - Remediation
Status Date: 07/03/2001

Global Id: T0603700641
Status: Open - Remediation
Status Date: 07/18/2001

Global Id: T0603700641
Status: Open - Remediation
Status Date: 07/18/2001

Global Id: T0603700641
Status: Open - Reopen Case
Status Date: 07/03/2001

Global Id: T0603700641
Status: Open - Site Assessment
Status Date: 08/11/1997

Global Id: T0603700641
Status: Open - Site Assessment

TOSCO - 76 STATION #3900 (Continued) **S105692458**

Status Date: 09/30/1999

Global Id: T0603700641
Status: Open - Site Assessment
Status Date: 10/26/1999

Regulatory Activities:
Global Id: T0603700641
Action Type: RESPONSE
Date: 10/15/2007
Action: Monitoring Report - Quarterly

Global Id: T0603700641
Action Type: ENFORCEMENT
Date: 01/24/2003
Action: Staff Letter

Global Id: T0603700641
Action Type: ENFORCEMENT
Date: 06/10/2002
Action: Staff Letter

Global Id: T0603700641
Action Type: RESPONSE
Date: 01/15/2008
Action: Monitoring Report - Quarterly

Global Id: T0603700641
Action Type: ENFORCEMENT
Date: 12/16/2013
Action: Closure/No Further Action Letter

Global Id: T0603700641
Action Type: RESPONSE
Date: 01/15/2011
Action: Monitoring Report - Semi-Annually

Global Id: T0603700641
Action Type: RESPONSE
Date: 07/15/2013
Action: Monitoring Report - Semi-Annually

Global Id: T0603700641
Action Type: RESPONSE
Date: 07/15/2009
Action: Monitoring Report - Semi-Annually

Global Id: T0603700641
Action Type: RESPONSE
Date: 03/31/2004
Action: Well Installation Report

Global Id: T0603700641
Action Type: RESPONSE
Date: 04/15/2006
Action: Monitoring Report - Quarterly

TOSCO - 76 STATION #3900 (Continued) **S105692458**

Global Id: T0603700641
Action Type: ENFORCEMENT
Date: 03/01/2004
Action: Staff Letter

Global Id: T0603700641
Action Type: RESPONSE
Date: 04/15/2004
Action: Monitoring Report - Quarterly

Global Id: T0603700641
Action Type: RESPONSE
Date: 10/15/2004
Action: Monitoring Report - Quarterly

Global Id: T0603700641
Action Type: RESPONSE
Date: 04/15/2008
Action: Monitoring Report - Quarterly

Global Id: T0603700641
Action Type: RESPONSE
Date: 04/15/2010
Action: Monitoring Report - Semi-Annually

Global Id: T0603700641
Action Type: RESPONSE
Date: 01/15/2010
Action: Monitoring Report - Semi-Annually

Global Id: T0603700641
Action Type: RESPONSE
Date: 04/15/2011
Action: Monitoring Report - Semi-Annually

Global Id: T0603700641
Action Type: Other
Date: 01/27/1992
Action: Leak Discovery

Global Id: T0603700641
Action Type: Other
Date: 04/23/1993
Action: Leak Reported

Global Id: T0603700641
Action Type: RESPONSE
Date: 10/06/2013
Action: Other Report / Document

Global Id: T0603700641
Action Type: RESPONSE
Date: 10/15/2009
Action: Monitoring Report - Quarterly

Global Id: T0603700641
Action Type: RESPONSE

TOSCO - 76 STATION #3900 (Continued) **S105692458**

Date: 04/15/2009
Action: Monitoring Report - Quarterly

Global Id: T0603700641
Action Type: RESPONSE
Date: 07/15/2004
Action: Monitoring Report - Quarterly

Global Id: T0603700641
Action Type: RESPONSE
Date: 01/15/2007
Action: Monitoring Report - Quarterly

Global Id: T0603700641
Action Type: RESPONSE
Date: 01/15/2005
Action: Monitoring Report - Quarterly

Global Id: T0603700641
Action Type: RESPONSE
Date: 07/15/2008
Action: Monitoring Report - Quarterly

Global Id: T0603700641
Action Type: RESPONSE
Date: 10/15/2002
Action: Monitoring Report - Quarterly

Global Id: T0603700641
Action Type: RESPONSE
Date: 04/15/2014
Action: Well Destruction Report

Global Id: T0603700641
Action Type: RESPONSE
Date: 12/09/2013
Action: Other Report / Document

Global Id: T0603700641
Action Type: RESPONSE
Date: 12/06/2012
Action: Request for Closure - Regulator Responded

Global Id: T0603700641
Action Type: RESPONSE
Date: 01/15/2012
Action: Monitoring Report - Semi-Annually

Global Id: T0603700641
Action Type: RESPONSE
Date: 07/15/2011
Action: Monitoring Report - Semi-Annually

Global Id: T0603700641
Action Type: RESPONSE
Date: 07/15/2002
Action: Monitoring Report - Quarterly

TOSCO - 76 STATION #3900 (Continued) **S105692458**

Global Id: T0603700641
Action Type: RESPONSE
Date: 09/02/2002
Action: Well Installation Report

Global Id: T0603700641
Action Type: RESPONSE
Date: 04/15/2002
Action: Monitoring Report - Quarterly

Global Id: T0603700641
Action Type: RESPONSE
Date: 02/28/2003
Action: Interim Remedial Action Plan

Global Id: T0603700641
Action Type: RESPONSE
Date: 07/31/2002
Action: Soil and Water Investigation Report

Global Id: T0603700641
Action Type: REMEDIATION
Date: 05/01/1994
Action: Free Product Removal

Global Id: T0603700641
Action Type: RESPONSE
Date: 10/15/2006
Action: Monitoring Report - Quarterly

Global Id: T0603700641
Action Type: RESPONSE
Date: 07/15/2006
Action: Monitoring Report - Quarterly

Global Id: T0603700641
Action Type: RESPONSE
Date: 07/15/2007
Action: Monitoring Report - Quarterly

Global Id: T0603700641
Action Type: ENFORCEMENT
Date: 10/09/2013
Action: Notification - Preclosure

Global Id: T0603700641
Action Type: RESPONSE
Date: 01/15/2003
Action: Monitoring Report - Quarterly

Global Id: T0603700641
Action Type: RESPONSE
Date: 04/15/2003
Action: Monitoring Report - Quarterly

Global Id: T0603700641
Action Type: ENFORCEMENT

TOSCO - 76 STATION #3900 (Continued) **S105692458**

Date: 06/15/2009
Action: Staff Letter

Global Id: T0603700641
Action Type: ENFORCEMENT
Date: 07/06/1999
Action: Staff Letter

Global Id: T0603700641
Action Type: RESPONSE
Date: 04/15/2005
Action: Monitoring Report - Quarterly

Global Id: T0603700641
Action Type: RESPONSE
Date: 04/15/2007
Action: Monitoring Report - Quarterly

Global Id: T0603700641
Action Type: ENFORCEMENT
Date: 06/11/2003
Action: Staff Letter

Global Id: T0603700641
Action Type: RESPONSE
Date: 07/15/2010
Action: Monitoring Report - Semi-Annually

Global Id: T0603700641
Action Type: RESPONSE
Date: 07/15/2012
Action: Monitoring Report - Semi-Annually

Global Id: T0603700641
Action Type: RESPONSE
Date: 10/15/2008
Action: Monitoring Report - Quarterly

Global Id: T0603700641
Action Type: RESPONSE
Date: 10/15/2003
Action: Monitoring Report - Quarterly

Global Id: T0603700641
Action Type: RESPONSE
Date: 07/15/2005
Action: Monitoring Report - Quarterly

Global Id: T0603700641
Action Type: RESPONSE
Date: 01/15/2009
Action: Monitoring Report - Quarterly

Global Id: T0603700641
Action Type: RESPONSE
Date: 07/15/2003
Action: Monitoring Report - Quarterly

TOSCO - 76 STATION #3900 (Continued) **S105692458**

Global Id: T0603700641
Action Type: RESPONSE
Date: 10/10/2003
Action: Soil and Water Investigation Report

Global Id: T0603700641
Action Type: RESPONSE
Date: 10/10/2003
Action: CAP/RAP - Feasibility Study Report

Global Id: T0603700641
Action Type: RESPONSE
Date: 12/31/2003
Action: Well Installation Report

Global Id: T0603700641
Action Type: ENFORCEMENT
Date: 04/16/2002
Action: Staff Letter

Global Id: T0603700641
Action Type: RESPONSE
Date: 10/15/2005
Action: Monitoring Report - Quarterly

Global Id: T0603700641
Action Type: ENFORCEMENT
Date: 08/06/2013
Action: Notification - Preclosure

Global Id: T0603700641
Action Type: RESPONSE
Date: 07/15/2007
Action: Soil and Water Investigation Report

Global Id: T0603700641
Action Type: REMEDIATION
Date: 10/01/1998
Action: Excavation

Global Id: T0603700641
Action Type: RESPONSE
Date: 01/15/2013
Action: Monitoring Report - Semi-Annually

Global Id: T0603700641
Action Type: RESPONSE
Date: 01/15/2006
Action: Monitoring Report - Quarterly

Global Id: T0603700641
Action Type: ENFORCEMENT
Date: 12/01/2003
Action: Staff Letter

TOSCO - 76 STATION #3900 (Continued) **S105692458**

LUST REG 4:

Region:	4
Regional Board:	04
County:	Los Angeles
Facility Id:	900200143
Status:	Remedial action (cleanup) Underway
Substance:	Gasoline
Substance Quantity:	Not reported
Local Case No:	Not reported
Case Type:	Groundwater
Abatement Method Used at the Site:	Remove Free Product
Global ID:	T0603700641
W Global ID:	Not reported
Staff:	DP
Local Agency:	19050
Cross Street:	MANHATTAN PL
Enforcement Type:	DLSEL
Date Leak Discovered:	1/27/1992
Date Leak First Reported:	4/23/1993
Date Leak Record Entered:	7/15/1993
Date Confirmation Began:	Not reported
Date Leak Stopped:	Not reported
Date Case Last Changed on Database:	7/15/2002
Date the Case was Closed:	Not reported
How Leak Discovered:	Not reported
How Leak Stopped:	Not reported
Cause of Leak:	UNK
Leak Source:	UNK
Operator:	Not reported
Water System:	Not reported
Well Name:	Not reported
Approx. Dist To Production Well (ft):	2876.2907300274477851830441562
Source of Cleanup Funding:	UNK
Preliminary Site Assessment Workplan Submitted:	8/11/1997
Preliminary Site Assessment Began:	9/30/1999
Pollution Characterization Began:	10/26/1999
Remediation Plan Submitted:	3/28/2001
Remedial Action Underway:	7/18/2001
Post Remedial Action Monitoring Began:	4/23/1993
Enforcement Action Date:	2/28/2001
Historical Max MTBE Date:	11/4/1998
Hist Max MTBE Conc in Groundwater:	75000
Hist Max MTBE Conc in Soil:	Not reported
Significant Interim Remedial Action Taken:	Yes
GW Qualifier:	Not reported
Soil Qualifier:	Not reported
Organization:	Not reported
Owner Contact:	Not reported
Responsible Party:	MS. SHARI LONDON
RP Address:	3611 HARBOR BL., STE. #200
Program:	LUST
Lat/Long:	34.0633588 / -1
Local Agency Staff:	PEJ
Beneficial Use:	Not reported
Priority:	Not reported
Cleanup Fund Id:	Not reported
Suspended:	Not reported

TOSCO - 76 STATION #3900 (Continued) **S105692458**

Assigned Name: Not reported
Summary: Not reported

R80
WNW
1/4-1/2
0.407 mi.
2149 ft.

76 PRODUCTS STATION #3900 **HIST CORTESE** **S102769607**
4000 006TH **N/A**
LOS ANGELES, CA 90014

Site 2 of 2 in cluster R

Relative:
Lower

Actual:
207 ft.

HIST CORTESE:

Region:	CORTESE
Facility County Code:	19
Reg By:	LTNKA
Reg Id:	900200143

Q81
West
1/4-1/2
0.415 mi.
2189 ft.

JAMISON 3875 WILSHIRE, LLC. **LUST** **S100945339**
3875 WILSHIRE BLVD. **N/A**
LOS ANGELES, CA 90010

Site 3 of 3 in cluster Q

Relative:
Lower

Actual:
201 ft.

LUST:

Region:	STATE
Global Id:	T0603787429
Latitude:	34.061955
Longitude:	-118.311206
Case Type:	LUST Cleanup Site
Status:	Completed - Case Closed
Status Date:	08/08/2007
Lead Agency:	LOS ANGELES RWQCB (REGION 4)
Case Worker:	Not reported
Local Agency:	LOS ANGELES, CITY OF
RB Case Number:	900100099
LOC Case Number:	Not reported
File Location:	Not reported
Potential Media Affect:	Under Investigation
Potential Contaminants of Concern:	Gasoline
Site History:	Not reported

Click here to access the California GeoTracker records for this facility:

Contact:

Global Id:	T0603787429
Contact Type:	Local Agency Caseworker
Contact Name:	ELOY LUNA
Organization Name:	LOS ANGELES, CITY OF
Address:	200 North Main Street, Suite 1780
City:	LOS ANGELES
Email:	eloy.luna@lacity.org
Phone Number:	Not reported

Status History:

Global Id:	T0603787429
Status:	Completed - Case Closed
Status Date:	08/08/2007

JAMISON 3875 WILSHIRE, LLC. (Continued) **S100945339**

Global Id: T0603787429
Status: Open - Case Begin Date
Status Date: 08/15/2005

Global Id: T0603787429
Status: Open - Remediation
Status Date: 08/15/2005

Global Id: T0603787429
Status: Open - Site Assessment
Status Date: 08/15/2005

Regulatory Activities:
Global Id: T0603787429
Action Type: ENFORCEMENT
Date: 01/11/2007
Action: Staff Letter

Global Id: T0603787429
Action Type: ENFORCEMENT
Date: 07/31/2007
Action: Site Visit / Inspection / Sampling

Global Id: T0603787429
Action Type: ENFORCEMENT
Date: 08/08/2007
Action: Closure/No Further Action Letter

Global Id: T0603787429
Action Type: Other
Date: 08/15/2005
Action: Leak Discovery

Global Id: T0603787429
Action Type: Other
Date: 08/15/2005
Action: Leak Reported

Global Id: T0603787429
Action Type: REMEDIATION
Date: 08/15/2005
Action: Excavation

Global Id: T0603787429
Action Type: RESPONSE
Date: 03/15/2007
Action: Other Report / Document

Global Id: T0603787429
Action Type: RESPONSE
Date: 07/25/2007
Action: Request for Closure

82 SSE 1/4-1/2 0.440 mi. 2322 ft. | **HOBART/WILTON PRIMARY SCHOOL NO. 4**
SAN MARINO ST/OLYMPIC BLVD/MARIPOSA AVE/NORMANDIE AVE
LOS ANGELES, CA 90006 | **ENVIROSTOR SCH** | **S107736464 N/A**

Relative: Lower

Actual: 215 ft.

ENVIROSTOR:

Facility ID:	19750097
Status:	Inactive - Needs Evaluation
Status Date:	08/20/2002
Site Code:	304153
Site Type:	School Investigation
Site Type Detailed:	School
Acres:	Not reported
NPL:	NO
Regulatory Agencies:	SMBRP
Lead Agency:	SMBRP
Program Manager:	Not reported
Supervisor:	Mark Malinowski
Division Branch:	Southern California Schools & Brownfields Outreach
Assembly:	53
Senate:	24
Special Program:	Not reported
Restricted Use:	NO
Site Mgmt Req:	NONE SPECIFIED
Funding:	School District
Latitude:	34.05452
Longitude:	-118.2989
APN:	NONE SPECIFIED
Past Use:	VEHICLE MAINTENANCE
Potential COC:	NONE SPECIFIED
Confirmed COC:	NONE SPECIFIED
Potential Description:	NONE SPECIFIED
Alias Name:	HOBART/WILTON PRIMARY SCHOOL #4
Alias Type:	Alternate Name
Alias Name:	LAUSD-HOBART/WILTON PRIMARY #4/CDE
Alias Type:	Alternate Name
Alias Name:	LAUSD-HOBART/WILTON PRIMARY #4/VCA
Alias Type:	Alternate Name
Alias Name:	LOS ANGELES UNIFIED SCHOOL DISTRICT
Alias Type:	Alternate Name
Alias Name:	304073
Alias Type:	Project Code (Site Code)
Alias Name:	304153
Alias Type:	Project Code (Site Code)
Alias Name:	19750097
Alias Type:	Envirostor ID Number

Completed Info:

Completed Area Name:	PROJECT WIDE
Completed Sub Area Name:	Not reported
Completed Document Type:	Cost Recovery Closeout Memo
Completed Date:	08/20/2002
Comments:	Not reported
Completed Area Name:	PROJECT WIDE
Completed Sub Area Name:	Not reported
Completed Document Type:	Environmental Oversight Agreement
Completed Date:	02/10/2000
Comments:	Not reported

HOBART/WILTON PRIMARY SCHOOL NO. 4 (Continued) **S107736464**

Completed Area Name:	PROJECT WIDE
Completed Sub Area Name:	Not reported
Completed Document Type:	Phase 1
Completed Date:	02/11/2000
Comments:	Not reported
Future Area Name:	Not reported
Future Sub Area Name:	Not reported
Future Document Type:	Not reported
Future Due Date:	Not reported
Schedule Area Name:	Not reported
Schedule Sub Area Name:	Not reported
Schedule Document Type:	Not reported
Schedule Due Date:	Not reported
Schedule Revised Date:	Not reported

SCH:

Facility ID:	19750097
Site Type:	School Investigation
Site Type Detail:	School
Site Mgmt. Req.:	NONE SPECIFIED
Acres:	Not reported
National Priorities List:	NO
Cleanup Oversight Agencies:	SMBRP
Lead Agency:	SMBRP
Lead Agency Description:	DTSC - Site Cleanup Program
Project Manager:	Not reported
Supervisor:	Mark Malinowski
Division Branch:	Southern California Schools & Brownfields Outreach
Site Code:	304153
Assembly:	53
Senate:	24
Special Program Status:	Not reported
Status:	Inactive - Needs Evaluation
Status Date:	08/20/2002
Restricted Use:	NO
Funding:	School District
Latitude:	34.05452
Longitude:	-118.2989
APN:	NONE SPECIFIED
Past Use:	VEHICLE MAINTENANCE
Potential COC:	NONE SPECIFIED
Confirmed COC:	NONE SPECIFIED
Potential Description:	NONE SPECIFIED
Alias Name:	HOBART/WILTON PRIMARY SCHOOL #4
Alias Type:	Alternate Name
Alias Name:	LAUSD-HOBART/WILTON PRIMARY #4/CDE
Alias Type:	Alternate Name
Alias Name:	LAUSD-HOBART/WILTON PRIMARY #4/VCA
Alias Type:	Alternate Name
Alias Name:	LOS ANGELES UNIFIED SCHOOL DISTRICT
Alias Type:	Alternate Name
Alias Name:	304073
Alias Type:	Project Code (Site Code)
Alias Name:	304153
Alias Type:	Project Code (Site Code)

HOBART/WILTON PRIMARY SCHOOL NO. 4 (Continued) **S107736464**

Alias Name: 19750097
Alias Type: Envirostor ID Number

Completed Info:
Completed Area Name: PROJECT WIDE
Completed Sub Area Name: Not reported
Completed Document Type: Cost Recovery Closeout Memo
Completed Date: 08/20/2002
Comments: Not reported

Completed Area Name: PROJECT WIDE
Completed Sub Area Name: Not reported
Completed Document Type: Environmental Oversight Agreement
Completed Date: 02/10/2000
Comments: Not reported

Completed Area Name: PROJECT WIDE
Completed Sub Area Name: Not reported
Completed Document Type: Phase 1
Completed Date: 02/11/2000
Comments: Not reported

Future Area Name: Not reported
Future Sub Area Name: Not reported
Future Document Type: Not reported
Future Due Date: Not reported
Schedule Area Name: Not reported
Schedule Sub Area Name: Not reported
Schedule Document Type: Not reported
Schedule Due Date: Not reported
Schedule Revised Date: Not reported

S83 **HOBART/WILTON PRIMARY SCHOOL NO. 3** **ENVIROSTOR** **S107736463**
SW **800,820,826 ST. ANDREWS PLACE/EIGHT ST/MANHATTAN PLACE** **SCH** **N/A**
1/4-1/2 **LOS ANGELES, CA 90019**
0.440 mi.
2322 ft. **Site 1 of 2 in cluster S**

Relative:
Lower

Actual:
181 ft.

ENVIROSTOR:
Facility ID: 19880073
Status: Inactive - Withdrawn
Status Date: 08/20/2002
Site Code: 304152
Site Type: School Investigation
Site Type Detailed: School
Acres: 2
NPL: NO
Regulatory Agencies: SMBRP
Lead Agency: SMBRP
Program Manager: Not reported
Supervisor: Mark Malinowski
Division Branch: Southern California Schools & Brownfields Outreach
Assembly: 53
Senate: 24
Special Program: Not reported
Restricted Use: NO
Site Mgmt Req: NONE SPECIFIED
Funding: School District

HOBART/WILTON PRIMARY SCHOOL NO. 3 (Continued) **S107736463**

Latitude:	34.05587
Longitude:	-118.3101
APN:	NONE SPECIFIED
Past Use:	RESIDENTIAL AREA
Potential COC:	NONE SPECIFIED
Confirmed COC:	NONE SPECIFIED
Potential Description:	NONE SPECIFIED
Alias Name:	HOBART/WILTON PRIMARY SCHOOL #3
Alias Type:	Alternate Name
Alias Name:	LAUSD-HOBART/WILTON PRIMARY #3/CDE
Alias Type:	Alternate Name
Alias Name:	LAUSD-HOBART/WILTON PRIMARY #3/VCA
Alias Type:	Alternate Name
Alias Name:	LOS ANGELES UNIFIED SCHOOL DISTRICT
Alias Type:	Alternate Name
Alias Name:	304072
Alias Type:	Project Code (Site Code)
Alias Name:	304152
Alias Type:	Project Code (Site Code)
Alias Name:	19880073
Alias Type:	Envirostor ID Number

Completed Info:

Completed Area Name:	PROJECT WIDE
Completed Sub Area Name:	Not reported
Completed Document Type:	Environmental Oversight Agreement
Completed Date:	02/10/2000
Comments:	Not reported
Completed Area Name:	PROJECT WIDE
Completed Sub Area Name:	Not reported
Completed Document Type:	Cost Recovery Closeout Memo
Completed Date:	08/20/2002
Comments:	Not reported
Completed Area Name:	PROJECT WIDE
Completed Sub Area Name:	Not reported
Completed Document Type:	Phase 1
Completed Date:	02/11/2000
Comments:	Not reported
Future Area Name:	Not reported
Future Sub Area Name:	Not reported
Future Document Type:	Not reported
Future Due Date:	Not reported
Schedule Area Name:	Not reported
Schedule Sub Area Name:	Not reported
Schedule Document Type:	Not reported
Schedule Due Date:	Not reported
Schedule Revised Date:	Not reported

SCH:

Facility ID:	19880073
Site Type:	School Investigation
Site Type Detail:	School
Site Mgmt. Req.:	NONE SPECIFIED

HOBART/WILTON PRIMARY SCHOOL NO. 3 (Continued) **S107736463**

Acres:	2
National Priorities List:	NO
Cleanup Oversight Agencies:	SMBRP
Lead Agency:	SMBRP
Lead Agency Description:	DTSC - Site Cleanup Program
Project Manager:	Not reported
Supervisor:	Mark Malinowski
Division Branch:	Southern California Schools & Brownfields Outreach
Site Code:	304152
Assembly:	53
Senate:	24
Special Program Status:	Not reported
Status:	Inactive - Withdrawn
Status Date:	08/20/2002
Restricted Use:	NO
Funding:	School District
Latitude:	34.05587
Longitude:	-118.3101
APN:	NONE SPECIFIED
Past Use:	RESIDENTIAL AREA
Potential COC:	NONE SPECIFIED
Confirmed COC:	NONE SPECIFIED
Potential Description:	NONE SPECIFIED
Alias Name:	HOBART/WILTON PRIMARY SCHOOL #3
Alias Type:	Alternate Name
Alias Name:	LAUSD-HOBART/WILTON PRIMARY #3/CDE
Alias Type:	Alternate Name
Alias Name:	LAUSD-HOBART/WILTON PRIMARY #3/VCA
Alias Type:	Alternate Name
Alias Name:	LOS ANGELES UNIFIED SCHOOL DISTRICT
Alias Type:	Alternate Name
Alias Name:	304072
Alias Type:	Project Code (Site Code)
Alias Name:	304152
Alias Type:	Project Code (Site Code)
Alias Name:	19880073
Alias Type:	Envirostor ID Number

Completed Info:

Completed Area Name:	PROJECT WIDE
Completed Sub Area Name:	Not reported
Completed Document Type:	Environmental Oversight Agreement
Completed Date:	02/10/2000
Comments:	Not reported
Completed Area Name:	PROJECT WIDE
Completed Sub Area Name:	Not reported
Completed Document Type:	Cost Recovery Closeout Memo
Completed Date:	08/20/2002
Comments:	Not reported
Completed Area Name:	PROJECT WIDE
Completed Sub Area Name:	Not reported
Completed Document Type:	Phase 1
Completed Date:	02/11/2000
Comments:	Not reported
Future Area Name:	Not reported

HOBART/WILTON PRIMARY SCHOOL NO. 3 (Continued) **S107736463**

Future Sub Area Name:	Not reported
Future Document Type:	Not reported
Future Due Date:	Not reported
Schedule Area Name:	Not reported
Schedule Sub Area Name:	Not reported
Schedule Document Type:	Not reported
Schedule Due Date:	Not reported
Schedule Revised Date:	Not reported

S84
SW
1/4-1/2
0.446 mi.
2355 ft.

HOBART/WILTON PRIMARY SCHOOL NO. 1 **ENVIROSTOR** **S107736456**
9TH STREET/SAINT ANDREWS PLACE/MANHATTAN PLACE **SCH** **N/A**
LOS ANGELES, CA 90019

Site 2 of 2 in cluster S

Relative:
Lower

Actual:
180 ft.

ENVIROSTOR:

Facility ID:	19880071
Status:	Inactive - Withdrawn
Status Date:	08/20/2002
Site Code:	304147
Site Type:	School Investigation
Site Type Detailed:	School
Acres:	1.5
NPL:	NO
Regulatory Agencies:	SMBRP
Lead Agency:	SMBRP
Program Manager:	Not reported
Supervisor:	Mark Malinowski
Division Branch:	Southern California Schools & Brownfields Outreach
Assembly:	53
Senate:	24
Special Program:	Not reported
Restricted Use:	NO
Site Mgmt Req:	NONE SPECIFIED
Funding:	School District
Latitude:	34.05583
Longitude:	-118.3102
APN:	NONE SPECIFIED
Past Use:	RESIDENTIAL AREA
Potential COC:	NONE SPECIFIED
Confirmed COC:	NONE SPECIFIED
Potential Description:	NONE SPECIFIED
Alias Name:	HOBART/WILTON PRIMARY SCHOOL #1
Alias Type:	Alternate Name
Alias Name:	LAUSD-HOBART/WILTON PRIMARY #1/CDE
Alias Type:	Alternate Name
Alias Name:	LAUSD-HOBART/WILTON PRIMARY #1/VCA
Alias Type:	Alternate Name
Alias Name:	LOS ANGELES UNIFIED SCHOOL DISTRICT
Alias Type:	Alternate Name
Alias Name:	304070
Alias Type:	Project Code (Site Code)
Alias Name:	304147
Alias Type:	Project Code (Site Code)
Alias Name:	19880071
Alias Type:	Envirostor ID Number

Completed Info:

HOBART/WILTON PRIMARY SCHOOL NO. 1 (Continued) **S107736456**

Completed Area Name:	PROJECT WIDE
Completed Sub Area Name:	Not reported
Completed Document Type:	Cost Recovery Closeout Memo
Completed Date:	08/20/2002
Comments:	Not reported

Completed Area Name:	PROJECT WIDE
Completed Sub Area Name:	Not reported
Completed Document Type:	Phase 1
Completed Date:	02/04/2000
Comments:	Not reported

Completed Area Name:	PROJECT WIDE
Completed Sub Area Name:	Not reported
Completed Document Type:	Environmental Oversight Agreement
Completed Date:	02/10/2000
Comments:	Not reported

Future Area Name:	Not reported
Future Sub Area Name:	Not reported
Future Document Type:	Not reported
Future Due Date:	Not reported
Schedule Area Name:	Not reported
Schedule Sub Area Name:	Not reported
Schedule Document Type:	Not reported
Schedule Due Date:	Not reported
Schedule Revised Date:	Not reported

SCH:

Facility ID:	19880071
Site Type:	School Investigation
Site Type Detail:	School
Site Mgmt. Req.:	NONE SPECIFIED
Acres:	1.5
National Priorities List:	NO
Cleanup Oversight Agencies:	SMBRP
Lead Agency:	SMBRP
Lead Agency Description:	DTSC - Site Cleanup Program
Project Manager:	Not reported
Supervisor:	Mark Malinowski
Division Branch:	Southern California Schools & Brownfields Outreach
Site Code:	304147
Assembly:	53
Senate:	24
Special Program Status:	Not reported
Status:	Inactive - Withdrawn
Status Date:	08/20/2002
Restricted Use:	NO
Funding:	School District
Latitude:	34.05583
Longitude:	-118.3102
APN:	NONE SPECIFIED
Past Use:	RESIDENTIAL AREA
Potential COC:	NONE SPECIFIED
Confirmed COC:	NONE SPECIFIED
Potential Description:	NONE SPECIFIED

HOBART/WILTON PRIMARY SCHOOL NO. 1 (Continued) **S107736456**

Alias Name:	HOBART/WILTON PRIMARY SCHOOL #1
Alias Type:	Alternate Name
Alias Name:	LAUSD-HOBART/WILTON PRIMARY #1/CDE
Alias Type:	Alternate Name
Alias Name:	LAUSD-HOBART/WILTON PRIMARY #1/VCA
Alias Type:	Alternate Name
Alias Name:	LOS ANGELES UNIFIED SCHOOL DISTRICT
Alias Type:	Alternate Name
Alias Name:	304070
Alias Type:	Project Code (Site Code)
Alias Name:	304147
Alias Type:	Project Code (Site Code)
Alias Name:	19880071
Alias Type:	Envirostor ID Number

Completed Info:

Completed Area Name:	PROJECT WIDE
Completed Sub Area Name:	Not reported
Completed Document Type:	Cost Recovery Closeout Memo
Completed Date:	08/20/2002
Comments:	Not reported
Completed Area Name:	PROJECT WIDE
Completed Sub Area Name:	Not reported
Completed Document Type:	Phase 1
Completed Date:	02/04/2000
Comments:	Not reported
Completed Area Name:	PROJECT WIDE
Completed Sub Area Name:	Not reported
Completed Document Type:	Environmental Oversight Agreement
Completed Date:	02/10/2000
Comments:	Not reported
Future Area Name:	Not reported
Future Sub Area Name:	Not reported
Future Document Type:	Not reported
Future Due Date:	Not reported
Schedule Area Name:	Not reported
Schedule Sub Area Name:	Not reported
Schedule Document Type:	Not reported
Schedule Due Date:	Not reported
Schedule Revised Date:	Not reported

---

85 **CAR WASH** **LUST** **S117399212**
NW **401 SOUTH WESTERN AVE** **N/A**
1/4-1/2 **LOS ANGELES, CA 90020**
0.475 mi.
2507 ft.

Relative:
Higher

Actual:
220 ft.

LUST:

Region:	STATE
Global Id:	T10000006419
Latitude:	34.0668036
Longitude:	-118.3094066
Case Type:	LUST Cleanup Site
Status:	Open - Site Assessment
Status Date:	04/01/2015

CAR WASH (Continued) **S117399212**

Lead Agency:	LOS ANGELES RWQCB (REGION 4)
Case Worker:	DPP
Local Agency:	Not reported
RB Case Number:	900200198
LOC Case Number:	Not reported
File Location:	Not reported
Potential Media Affect:	Not reported
Potential Contaminants of Concern:	Not reported
Site History:	Not reported

Click here to access the California GeoTracker records for this facility:

Contact:

Global Id:	T10000006419
Contact Type:	Regional Board Caseworker
Contact Name:	DANIEL PIROTTON
Organization Name:	LOS ANGELES RWQCB (REGION 4)
Address:	Not reported
City:	R4 UNKNOWN
Email:	dpirotton@waterboards.ca.gov
Phone Number:	2135766714

Status History:

Global Id:	T10000006419
Status:	Open - Case Begin Date
Status Date:	05/06/2014
Global Id:	T10000006419
Status:	Open - Inactive
Status Date:	01/13/2015
Global Id:	T10000006419
Status:	Open - Site Assessment
Status Date:	04/01/2015

Regulatory Activities:

Global Id:	T10000006419
Action Type:	RESPONSE
Date:	02/28/2015
Action:	Other Report / Document
Global Id:	T10000006419
Action Type:	RESPONSE
Date:	08/15/2015
Action:	Well Installation Workplan - Regulator Responded
Global Id:	T10000006419
Action Type:	Other
Date:	05/06/2014
Action:	Leak Began
Global Id:	T10000006419
Action Type:	RESPONSE
Date:	10/15/2016
Action:	Well Installation Report
Global Id:	T10000006419

CAR WASH (Continued) **S117399212**

Action Type: ENFORCEMENT
Date: 01/15/2015
Action: Staff Letter

Global Id: T10000006419
Action Type: ENFORCEMENT
Date: 07/15/2015
Action: Staff Letter

Global Id: T10000006419
Action Type: RESPONSE
Date: 10/15/2016
Action: Monitoring Report - Semi-Annually

Global Id: T10000006419
Action Type: RESPONSE
Date: 10/15/2016
Action: Well Installation Report

Global Id: T10000006419
Action Type: ENFORCEMENT
Date: 04/01/2015
Action: Staff Letter

Global Id: T10000006419
Action Type: Other
Date: 05/06/2014
Action: Leak Discovery

Global Id: T10000006419
Action Type: Other
Date: 05/06/2014
Action: Leak Reported

Global Id: T10000006419
Action Type: RESPONSE
Date: 05/15/2015
Action: Soil and Water Investigation Workplan - Regulator Responded

Global Id: T10000006419
Action Type: ENFORCEMENT
Date: 04/29/2016
Action: Staff Letter

Global Id: T10000006419
Action Type: RESPONSE
Date: 01/28/2015
Action: Other Report / Document - Regulator Responded

Global Id: T10000006419
Action Type: ENFORCEMENT
Date: 10/01/2015
Action: Staff Letter

86 South 1/4-1/2 0.478 mi. 2526 ft. | **KINGSLEY-OLYMPIC 3101 WEST OLYMPIC HOLLYWOOD, CA** | **WMUDS/SWAT** | **S104156346 N/A**

Relative: Lower

Actual: 186 ft.

WMUDS/SWAT:

Edit Date:	Not reported
Complexity:	Not reported
Primary Waste:	Not reported
Primary Waste Type:	Not reported
Secondary Waste:	Not reported
Secondary Waste Type:	Not reported
Base Meridian:	Not reported
NPID:	Not reported
Tonnage:	0
Regional Board ID:	Not reported
Municipal Solid Waste:	False
Superorder:	False
Open To Public:	False
Waste List:	False
Agency Type:	Not reported
Agency Name:	Not reported
Agency Department:	Not reported
Agency Address:	Not reported
Agency City,St,Zip:	Not reported
Agency Contact:	Not reported
Agency Telephone:	Not reported
Land Owner Name:	Not reported
Land Owner Address:	Not reported
Land Owner City,St,Zip:	CA
Land Owner Contact:	Not reported
Land Owner Phone:	Not reported
Region:	4
Facility Type:	Not reported
Facility Description:	Not reported
Facility Telephone:	Not reported
SWAT Facility Name:	Not reported
Primary SIC:	Not reported
Secondary SIC:	Not reported
Comments:	Not reported
Last Facility Editors:	Not reported
Waste Discharge System:	False
Solid Waste Assessment Test Program:	True
Toxic Pits Cleanup Act Program:	False
Resource Conservation Recovery Act:	False
Department of Defence:	False
Solid Waste Assessment Test Program:	Not reported
Threat to Water Quality:	Not reported
Sub Chapter 15:	False
Regional Board Project Officer:	LT
Number of WMUDS at Facility:	1
Section Range:	Not reported
RCRA Facility:	Not reported
Waste Discharge Requirements:	Not reported
Self-Monitoring Rept. Frequency:	Not reported
Waste Discharge System ID:	4 190230NUR
Solid Waste Information ID:	Not reported

T87 **ARCO #0020** **LUST** **S100929952**
ENE **3325 006TH ST W** **HIST CORTESE** **N/A**
1/4-1/2 **LOS ANGELES, CA 90020**
0.486 mi.
2565 ft. **Site 1 of 2 in cluster T**

Relative:
Higher

Actual:
220 ft.

LUST:

Region:	STATE
Global Id:	T0603700632
Latitude:	34.063629
Longitude:	-118.2944857
Case Type:	LUST Cleanup Site
Status:	Completed - Case Closed
Status Date:	12/05/1996
Lead Agency:	LOS ANGELES RWQCB (REGION 4)
Case Worker:	YR
Local Agency:	LOS ANGELES, CITY OF
RB Case Number:	900200052
LOC Case Number:	Not reported
File Location:	Not reported
Potential Media Affect:	Aquifer used for drinking water supply
Potential Contaminants of Concern:	Gasoline
Site History:	Not reported

Click here to access the California GeoTracker records for this facility:

Contact:

Global Id:	T0603700632
Contact Type:	Regional Board Caseworker
Contact Name:	YUE RONG
Organization Name:	LOS ANGELES RWQCB (REGION 4)
Address:	320 W. 4TH ST., SUITE 200
City:	Los Angeles
Email:	yrong@waterboards.ca.gov
Phone Number:	Not reported

Global Id:	T0603700632
Contact Type:	Local Agency Caseworker
Contact Name:	ELOY LUNA
Organization Name:	LOS ANGELES, CITY OF
Address:	200 North Main Street, Suite 1780
City:	LOS ANGELES
Email:	eloy.luna@lacity.org
Phone Number:	Not reported

Status History:

Global Id:	T0603700632
Status:	Completed - Case Closed
Status Date:	12/05/1996

Global Id:	T0603700632
Status:	Open - Case Begin Date
Status Date:	10/30/1989

Global Id:	T0603700632
Status:	Open - Site Assessment
Status Date:	10/30/1989

Global Id:	T0603700632

ARCO #0020 (Continued) **S100929952**

Status: Open - Site Assessment
Status Date: 10/01/1991

Regulatory Activities:
Global Id: T0603700632
Action Type: Other
Date: 10/30/1989
Action: Leak Reported

LUST REG 4:
Region: 4
Regional Board: 04
County: Los Angeles
Facility Id: 900200052
Status: Case Closed
Substance: Gasoline
Substance Quantity: Not reported
Local Case No: Not reported
Case Type: Groundwater
Abatement Method Used at the Site: Excavate and Dispose
Global ID: T0603700632
W Global ID: Not reported
Staff: UNK
Local Agency: 19050
Cross Street: CATALINA ST
Enforcement Type: Not reported
Date Leak Discovered: Not reported
Date Leak First Reported: 10/30/1989
Date Leak Record Entered: 11/22/1989
Date Confirmation Began: Not reported
Date Leak Stopped: Not reported
Date Case Last Changed on Database: 10/18/1996
Date the Case was Closed: 12/5/1996
How Leak Discovered: Not reported
How Leak Stopped: Not reported
Cause of Leak: Not reported
Leak Source: Not reported
Operator: Not reported
Water System: Not reported
Well Name: Not reported
Approx. Dist To Production Well (ft): 4196.5120828392269240338759573
Source of Cleanup Funding: Not reported
Preliminary Site Assessment Workplan Submitted: Not reported
Preliminary Site Assessment Began: 10/30/1989
Pollution Characterization Began: 10/1/1991
Remediation Plan Submitted: Not reported
Remedial Action Underway: Not reported
Post Remedial Action Monitoring Began: Not reported
Enforcement Action Date: Not reported
Historical Max MTBE Date: Not reported
Hist Max MTBE Conc in Groundwater: Not reported
Hist Max MTBE Conc in Soil: Not reported
Significant Interim Remedial Action Taken: Not reported
GW Qualifier: Not reported
Soil Qualifier: Not reported

ARCO #0020 (Continued) **S100929952**

Organization:	Not reported
Owner Contact:	Not reported
Responsible Party:	ARCO PRODUCTS COMPANY
RP Address:	P.O. BOX 5077, BUENA PARK, CA 90622-5077
Program:	LUST
Lat/Long:	34.063629 / -1
Local Agency Staff:	PEJ
Beneficial Use:	Not reported
Priority:	Not reported
Cleanup Fund Id:	Not reported
Suspended:	Not reported
Assigned Name:	Not reported
Summary:	Not reported

HIST CORTESE:

Region:	CORTESE
Facility County Code:	19
Reg By:	LTNKA
Reg Id:	900200052

T88
ENE
1/4-1/2
0.486 mi.
2565 ft.

G & C MAINTENANCE (FORMER) ARCO #0020 **LUST** **S106116224**
3325 6TH ST. W. **N/A**
LOS ANGELES, CA 90020

Site 2 of 2 in cluster T

Relative:
Higher

Actual:
220 ft.

LUST:

Region:	STATE
Global Id:	T0603776621
Latitude:	34.063831
Longitude:	-118.295
Case Type:	LUST Cleanup Site
Status:	Completed - Case Closed
Status Date:	02/23/2010
Lead Agency:	LOS ANGELES RWQCB (REGION 4)
Case Worker:	DMB
Local Agency:	LOS ANGELES, CITY OF
RB Case Number:	900200052A
LOC Case Number:	Not reported
File Location:	Regional Board
Potential Media Affect:	Under Investigation
Potential Contaminants of Concern:	Gasoline
Site History:	Not reported

Click here to access the California GeoTracker records for this facility:

Contact:

Global Id:	T0603776621
Contact Type:	Regional Board Caseworker
Contact Name:	DAVID M. BJOSTAD
Organization Name:	LOS ANGELES RWQCB (REGION 4)
Address:	320 W. 4th Street, Suite 200
City:	Los Angeles
Email:	dave.bjostad@waterboards.ca.gov
Phone Number:	Not reported

Global Id:	T0603776621
Contact Type:	Local Agency Caseworker

G & C MAINTENANCE (FORMER) ARCO #0020 (Continued) **S106116224**

Contact Name:	TBD
Organization Name:	LOS ANGELES, CITY OF
Address:	200 N. MAIN ST. RM. 970
City:	LOS ANGELES
Email:	Not reported
Phone Number:	2134826528

Status History:

Global Id:	T0603776621
Status:	Completed - Case Closed
Status Date:	02/23/2010
Global Id:	T0603776621
Status:	Open - Case Begin Date
Status Date:	09/28/1988
Global Id:	T0603776621
Status:	Open - Site Assessment
Status Date:	09/28/1988
Global Id:	T0603776621
Status:	Open - Site Assessment
Status Date:	04/07/2003
Global Id:	T0603776621
Status:	Open - Verification Monitoring
Status Date:	11/14/2003

Regulatory Activities:

Global Id:	T0603776621
Action Type:	RESPONSE
Date:	07/15/2007
Action:	Monitoring Report - Quarterly
Global Id:	T0603776621
Action Type:	RESPONSE
Date:	10/15/2008
Action:	Monitoring Report - Quarterly
Global Id:	T0603776621
Action Type:	RESPONSE
Date:	10/15/2009
Action:	Monitoring Report - Quarterly
Global Id:	T0603776621
Action Type:	RESPONSE
Date:	01/15/2004
Action:	Monitoring Report - Quarterly
Global Id:	T0603776621
Action Type:	RESPONSE
Date:	01/15/2008
Action:	Monitoring Report - Quarterly
Global Id:	T0603776621
Action Type:	RESPONSE

G & C MAINTENANCE (FORMER) ARCO #0020 (Continued) **S106116224**

Date: 04/15/2008
Action: Monitoring Report - Quarterly

Global Id: T0603776621
Action Type: RESPONSE
Date: 01/15/2009
Action: Monitoring Report - Quarterly

Global Id: T0603776621
Action Type: RESPONSE
Date: 04/15/2009
Action: Monitoring Report - Quarterly

Global Id: T0603776621
Action Type: Other
Date: 06/25/2002
Action: Leak Discovery

Global Id: T0603776621
Action Type: Other
Date: 06/25/2002
Action: Leak Reported

Global Id: T0603776621
Action Type: RESPONSE
Date: 01/15/2007
Action: Monitoring Report - Quarterly

Global Id: T0603776621
Action Type: RESPONSE
Date: 01/15/2006
Action: Monitoring Report - Quarterly

Global Id: T0603776621
Action Type: RESPONSE
Date: 07/15/2006
Action: Monitoring Report - Quarterly

Global Id: T0603776621
Action Type: RESPONSE
Date: 07/15/2005
Action: Monitoring Report - Quarterly

Global Id: T0603776621
Action Type: RESPONSE
Date: 04/15/2004
Action: Monitoring Report - Quarterly

Global Id: T0603776621
Action Type: RESPONSE
Date: 07/15/2004
Action: Monitoring Report - Quarterly

Global Id: T0603776621
Action Type: RESPONSE
Date: 04/15/2006
Action: Monitoring Report - Quarterly

G & C MAINTENANCE (FORMER) ARCO #0020 (Continued) **S106116224**

Global Id: T0603776621
Action Type: RESPONSE
Date: 10/15/2006
Action: Monitoring Report - Quarterly

Global Id: T0603776621
Action Type: RESPONSE
Date: 10/15/2007
Action: Monitoring Report - Quarterly

Global Id: T0603776621
Action Type: RESPONSE
Date: 07/15/2009
Action: Monitoring Report - Semi-Annually

Global Id: T0603776621
Action Type: RESPONSE
Date: 01/15/2005
Action: Monitoring Report - Quarterly

Global Id: T0603776621
Action Type: RESPONSE
Date: 10/15/2004
Action: Monitoring Report - Quarterly

Global Id: T0603776621
Action Type: RESPONSE
Date: 04/15/2005
Action: Monitoring Report - Quarterly

Global Id: T0603776621
Action Type: ENFORCEMENT
Date: 07/09/2003
Action: Staff Letter

Global Id: T0603776621
Action Type: ENFORCEMENT
Date: 10/28/2009
Action: Technical Correspondence / Assistance / Other

Global Id: T0603776621
Action Type: ENFORCEMENT
Date: 11/05/2009
Action: Site Visit / Inspection / Sampling

Global Id: T0603776621
Action Type: RESPONSE
Date: 05/01/2008
Action: Conceptual Site Model

Global Id: T0603776621
Action Type: ENFORCEMENT
Date: 02/23/2010
Action: Closure/No Further Action Letter

Global Id: T0603776621
Action Type: RESPONSE

G & C MAINTENANCE (FORMER) ARCO #0020 (Continued) **S106116224**

Date:	04/15/2007
Action:	Monitoring Report - Quarterly
Global Id:	T0603776621
Action Type:	RESPONSE
Date:	03/30/2009
Action:	Request for Closure
Global Id:	T0603776621
Action Type:	RESPONSE
Date:	07/15/2008
Action:	Monitoring Report - Quarterly
Global Id:	T0603776621
Action Type:	RESPONSE
Date:	09/15/2003
Action:	Other Report / Document
Global Id:	T0603776621
Action Type:	ENFORCEMENT
Date:	02/03/2010
Action:	Notification - Preclosure
Global Id:	T0603776621
Action Type:	RESPONSE
Date:	10/15/2005
Action:	Monitoring Report - Quarterly

LUST REG 4:

Region:	4	
Regional Board:	04	
County:	Los Angeles	
Facility Id:	900200052A	
Status:	Leak being confirmed	
Substance:	Gasoline	
Substance Quantity:	Not reported	
Local Case No:	Not reported	
Case Type:	Undefined	
Abatement Method Used at the Site:		Not reported
Global ID:	T0603776621	
W Global ID:	Not reported	
Staff:	TCS	
Local Agency:	19050	
Cross Street:	CATALINA	
Enforcement Type:	SEL	
Date Leak Discovered:	6/25/2002	
Date Leak First Reported:		6/25/2002
Date Leak Record Entered:	Not reported	
Date Confirmation Began:	4/7/2003	
Date Leak Stopped:	Not reported	
Date Case Last Changed on Database:		Not reported
Date the Case was Closed:		Not reported
How Leak Discovered:	Not reported	
How Leak Stopped:	Not reported	
Cause of Leak:	Not reported	
Leak Source:	Not reported	

G & C MAINTENANCE (FORMER) ARCO #0020 (Continued) **S106116224**

Operator:	Not reported
Water System:	Not reported
Well Name:	Not reported
Approx. Dist To Production Well (ft):	Not reported
Source of Cleanup Funding:	Not reported
Preliminary Site Assessment Workplan Submitted:	Not reported
Preliminary Site Assessment Began:	Not reported
Pollution Characterization Began:	Not reported
Remediation Plan Submitted:	Not reported
Remedial Action Underway:	Not reported
Post Remedial Action Monitoring Began:	Not reported
Enforcement Action Date:	Not reported
Historical Max MTBE Date:	3/9/2004
Hist Max MTBE Conc in Groundwater:	770
Hist Max MTBE Conc in Soil:	Not reported
Significant Interim Remedial Action Taken:	Not reported
GW Qualifier:	=
Soil Qualifier:	Not reported
Organization:	Not reported
Owner Contact:	Not reported
Responsible Party:	MR. SAEED KOHANOFF
RP Address:	3325 W. 6TH ST.
Program:	LUST
Lat/Long:	0 / 0
Local Agency Staff:	Not reported
Beneficial Use:	Not reported
Priority:	Not reported
Cleanup Fund Id:	Not reported
Suspended:	Not reported
Assigned Name:	Not reported
Summary:	Not reported

89
North
1/2-1
0.506 mi.
2671 ft.

CAHUENGA ELEM #11/CDE
HARVARD BOULEVARD/THIRD STREET/HOBART BOULEVARD
LOS ANGELES, CA 90020

ENVIROSTOR **S107735990**
SCH **N/A**

Relative:
Higher

Actual:
232 ft.

ENVIROSTOR:

Facility ID:	19890015
Status:	Inactive - Needs Evaluation
Status Date:	08/20/2002
Site Code:	304138
Site Type:	School Investigation
Site Type Detailed:	School
Acres:	3
NPL:	NO
Regulatory Agencies:	SMBRP
Lead Agency:	SMBRP
Program Manager:	Not reported
Supervisor:	Shahir Haddad
Division Branch:	Southern California Schools & Brownfields Outreach
Assembly:	53
Senate:	24
Special Program:	Not reported
Restricted Use:	NO
Site Mgmt Req:	NONE SPECIFIED
Funding:	School District

CAHUENGA ELEM #11/CDE (Continued) **S107735990**

Latitude: 34.06893
Longitude: -118.3033
APN: NONE SPECIFIED
Past Use: * UNKNOWN
Potential COC: NONE SPECIFIED
Confirmed COC: NONE SPECIFIED
Potential Description: NONE SPECIFIED
Alias Name: CAHUENGA ELEMENTARY SCHOOL SITE #11
Alias Type: Alternate Name
Alias Name: LAUSD-CAHUENGA ELEM #11/CDE
Alias Type: Alternate Name
Alias Name: LAUSD-CAHUENGA ELEM #11/VCA
Alias Type: Alternate Name
Alias Name: LOS ANGELES UNIFIED SCHOOL DISTRICT
Alias Type: Alternate Name
Alias Name: 304060
Alias Type: Project Code (Site Code)
Alias Name: 304138
Alias Type: Project Code (Site Code)
Alias Name: 19890015
Alias Type: Envirostor ID Number

Completed Info:
Completed Area Name: PROJECT WIDE
Completed Sub Area Name: Not reported
Completed Document Type: Cost Recovery Closeout Memo
Completed Date: 08/20/2002
Comments: Not reported

Completed Area Name: PROJECT WIDE
Completed Sub Area Name: Not reported
Completed Document Type: Phase 1
Completed Date: 02/11/2000
Comments: Not reported

Completed Area Name: PROJECT WIDE
Completed Sub Area Name: Not reported
Completed Document Type: Environmental Oversight Agreement
Completed Date: 02/10/2000
Comments: Not reported

Completed Area Name: PROJECT WIDE
Completed Sub Area Name: Not reported
Completed Document Type: Cost Recovery Closeout Memo
Completed Date: 04/22/2003
Comments: Not reported

Future Area Name: Not reported
Future Sub Area Name: Not reported
Future Document Type: Not reported
Future Due Date: Not reported
Schedule Area Name: Not reported
Schedule Sub Area Name: Not reported
Schedule Document Type: Not reported
Schedule Due Date: Not reported
Schedule Revised Date: Not reported

CAHUENGA ELEM #11/CDE (Continued) **S107735990**

SCH:

Facility ID:	19890015
Site Type:	School Investigation
Site Type Detail:	School
Site Mgmt. Req.:	NONE SPECIFIED
Acres:	3
National Priorities List:	NO
Cleanup Oversight Agencies:	SMBRP
Lead Agency:	SMBRP
Lead Agency Description:	DTSC - Site Cleanup Program
Project Manager:	Not reported
Supervisor:	Shahir Haddad
Division Branch:	Southern California Schools & Brownfields Outreach
Site Code:	304138
Assembly:	53
Senate:	24
Special Program Status:	Not reported
Status:	Inactive - Needs Evaluation
Status Date:	08/20/2002
Restricted Use:	NO
Funding:	School District
Latitude:	34.06893
Longitude:	-118.3033
APN:	NONE SPECIFIED
Past Use:	* UNKNOWN
Potential COC:	NONE SPECIFIED
Confirmed COC:	NONE SPECIFIED
Potential Description:	NONE SPECIFIED
Alias Name:	CAHUENGA ELEMENTARY SCHOOL SITE #11
Alias Type:	Alternate Name
Alias Name:	LAUSD-CAHUENGA ELEM #11/CDE
Alias Type:	Alternate Name
Alias Name:	LAUSD-CAHUENGA ELEM #11/VCA
Alias Type:	Alternate Name
Alias Name:	LOS ANGELES UNIFIED SCHOOL DISTRICT
Alias Type:	Alternate Name
Alias Name:	304060
Alias Type:	Project Code (Site Code)
Alias Name:	304138
Alias Type:	Project Code (Site Code)
Alias Name:	19890015
Alias Type:	Envirostor ID Number

Completed Info:

Completed Area Name:	PROJECT WIDE
Completed Sub Area Name:	Not reported
Completed Document Type:	Cost Recovery Closeout Memo
Completed Date:	08/20/2002
Comments:	Not reported
Completed Area Name:	PROJECT WIDE
Completed Sub Area Name:	Not reported
Completed Document Type:	Phase 1
Completed Date:	02/11/2000
Comments:	Not reported

CAHUENGA ELEM #11/CDE (Continued) **S107735990**

Completed Area Name:	PROJECT WIDE
Completed Sub Area Name:	Not reported
Completed Document Type:	Environmental Oversight Agreement
Completed Date:	02/10/2000
Comments:	Not reported

Completed Area Name:	PROJECT WIDE
Completed Sub Area Name:	Not reported
Completed Document Type:	Cost Recovery Closeout Memo
Completed Date:	04/22/2003
Comments:	Not reported

Future Area Name:	Not reported
Future Sub Area Name:	Not reported
Future Document Type:	Not reported
Future Due Date:	Not reported
Schedule Area Name:	Not reported
Schedule Sub Area Name:	Not reported
Schedule Document Type:	Not reported
Schedule Due Date:	Not reported
Schedule Revised Date:	Not reported

U90 **HOBART/WILTON PRIMARY SCHOOL NO. 15** **ENVIROSTOR** **S107736461**
West **WILSHIRE BOULEVARD/BRONSON AVENUE/WILTON PLACE** **SCH** **N/A**
1/2-1 **LOS ANGELES, CA 90010**
0.529 mi.
2794 ft. **Site 1 of 2 in cluster U**

Relative:
Lower

Actual:
198 ft.

ENVIROSTOR:

Facility ID:	19880065
Status:	Inactive - Needs Evaluation
Status Date:	08/20/2002
Site Code:	304149
Site Type:	School Investigation
Site Type Detailed:	School
Acres:	4.4
NPL:	NO
Regulatory Agencies:	SMBRP
Lead Agency:	SMBRP
Program Manager:	Not reported
Supervisor:	Mark Malinowski
Division Branch:	Southern California Schools & Brownfields Outreach
Assembly:	53
Senate:	24
Special Program:	Not reported
Restricted Use:	NO
Site Mgmt Req:	NONE SPECIFIED
Funding:	School District
Latitude:	34.06160
Longitude:	-118.3133
APN:	NONE SPECIFIED
Past Use:	RESIDENTIAL AREA
Potential COC:	NONE SPECIFIED
Confirmed COC:	NONE SPECIFIED
Potential Description:	NONE SPECIFIED
Alias Name:	HOBART/WILTON PRIMARY SCHOOL #15
Alias Type:	Alternate Name
Alias Name:	LAUSD-HOBART/WILTON PRIMARY #15/CDE

HOBART/WILTON PRIMARY SCHOOL NO. 15 (Continued) **S107736461**

Alias Type:	Alternate Name
Alias Name:	LAUSD-HOBART/WILTON PRIMARY #15/VCA
Alias Type:	Alternate Name
Alias Name:	LOS ANGELES UNIFIED SCHOOL DISTRICT
Alias Type:	Alternate Name
Alias Name:	304059
Alias Type:	Project Code (Site Code)
Alias Name:	304149
Alias Type:	Project Code (Site Code)
Alias Name:	19880065
Alias Type:	Envirostor ID Number

Completed Info:

Completed Area Name:	PROJECT WIDE
Completed Sub Area Name:	Not reported
Completed Document Type:	Cost Recovery Closeout Memo
Completed Date:	08/20/2002
Comments:	Not reported
Completed Area Name:	PROJECT WIDE
Completed Sub Area Name:	Not reported
Completed Document Type:	Phase 1
Completed Date:	02/11/2000
Comments:	Not reported
Completed Area Name:	PROJECT WIDE
Completed Sub Area Name:	Not reported
Completed Document Type:	Environmental Oversight Agreement
Completed Date:	02/10/2000
Comments:	Not reported
Future Area Name:	Not reported
Future Sub Area Name:	Not reported
Future Document Type:	Not reported
Future Due Date:	Not reported
Schedule Area Name:	Not reported
Schedule Sub Area Name:	Not reported
Schedule Document Type:	Not reported
Schedule Due Date:	Not reported
Schedule Revised Date:	Not reported

SCH:

Facility ID:	19880065
Site Type:	School Investigation
Site Type Detail:	School
Site Mgmt. Req.:	NONE SPECIFIED
Acres:	4.4
National Priorities List:	NO
Cleanup Oversight Agencies:	SMBRP
Lead Agency:	SMBRP
Lead Agency Description:	DTSC - Site Cleanup Program
Project Manager:	Not reported
Supervisor:	Mark Malinowski
Division Branch:	Southern California Schools & Brownfields Outreach
Site Code:	304149
Assembly:	53

HOBART/WILTON PRIMARY SCHOOL NO. 15 (Continued) **S107736461**

Senate:	24
Special Program Status:	Not reported
Status:	Inactive - Needs Evaluation
Status Date:	08/20/2002
Restricted Use:	NO
Funding:	School District
Latitude:	34.06160
Longitude:	-118.3133
APN:	NONE SPECIFIED
Past Use:	RESIDENTIAL AREA
Potential COC:	NONE SPECIFIED
Confirmed COC:	NONE SPECIFIED
Potential Description:	NONE SPECIFIED
Alias Name:	HOBART/WILTON PRIMARY SCHOOL #15
Alias Type:	Alternate Name
Alias Name:	LAUSD-HOBART/WILTON PRIMARY #15/CDE
Alias Type:	Alternate Name
Alias Name:	LAUSD-HOBART/WILTON PRIMARY #15/VCA
Alias Type:	Alternate Name
Alias Name:	LOS ANGELES UNIFIED SCHOOL DISTRICT
Alias Type:	Alternate Name
Alias Name:	304059
Alias Type:	Project Code (Site Code)
Alias Name:	304149
Alias Type:	Project Code (Site Code)
Alias Name:	19880065
Alias Type:	Envirostor ID Number

Completed Info:

Completed Area Name:	PROJECT WIDE
Completed Sub Area Name:	Not reported
Completed Document Type:	Cost Recovery Closeout Memo
Completed Date:	08/20/2002
Comments:	Not reported
Completed Area Name:	PROJECT WIDE
Completed Sub Area Name:	Not reported
Completed Document Type:	Phase 1
Completed Date:	02/11/2000
Comments:	Not reported
Completed Area Name:	PROJECT WIDE
Completed Sub Area Name:	Not reported
Completed Document Type:	Environmental Oversight Agreement
Completed Date:	02/10/2000
Comments:	Not reported
Future Area Name:	Not reported
Future Sub Area Name:	Not reported
Future Document Type:	Not reported
Future Due Date:	Not reported
Schedule Area Name:	Not reported
Schedule Sub Area Name:	Not reported
Schedule Document Type:	Not reported
Schedule Due Date:	Not reported
Schedule Revised Date:	Not reported

91 NNW 1/2-1 0.540 mi. 2849 ft. | **SAV-MOR OIL COMPANY**
4217 WEST THIRD STREET
LOS ANGELES, CA 90004 | **ENVIROSTOR SLIC HIST UST** | **S106483761 N/A**

Relative: Higher

Actual: 233 ft.

ENVIROSTOR:

Facility ID:	71003651
Status:	Refer: Other Agency
Status Date:	Not reported
Site Code:	Not reported
Site Type:	Tiered Permit
Site Type Detailed:	Tiered Permit
Acres:	Not reported
NPL:	NO
Regulatory Agencies:	NONE SPECIFIED
Lead Agency:	NONE SPECIFIED
Program Manager:	Not reported
Supervisor:	Not reported
Division Branch:	Cleanup Chatsworth
Assembly:	53
Senate:	24
Special Program:	Not reported
Restricted Use:	NO
Site Mgmt Req:	NONE SPECIFIED
Funding:	Not reported
Latitude:	34.06909
Longitude:	-118.3061
APN:	NONE SPECIFIED
Past Use:	NONE SPECIFIED
Potential COC:	NONE SPECIFIED
Confirmed COC:	NONE SPECIFIED
Potential Description:	NONE SPECIFIED
Alias Name:	CAD000152376
Alias Type:	EPA Identification Number
Alias Name:	71003651
Alias Type:	Envirostor ID Number

Completed Info:

Completed Area Name:	Not reported
Completed Sub Area Name:	Not reported
Completed Document Type:	Not reported
Completed Date:	Not reported
Comments:	Not reported
Future Area Name:	Not reported
Future Sub Area Name:	Not reported
Future Document Type:	Not reported
Future Due Date:	Not reported
Schedule Area Name:	Not reported
Schedule Sub Area Name:	Not reported
Schedule Document Type:	Not reported
Schedule Due Date:	Not reported
Schedule Revised Date:	Not reported

SLIC:

Region:	STATE
Facility Status:	**Completed - Case Closed**
Status Date:	06/01/1997

SAV-MOR OIL COMPANY (Continued) **S106483761**

Global Id:	SL184651448
Lead Agency:	LOS ANGELES RWQCB (REGION 4)
Lead Agency Case Number:	Not reported
Latitude:	34.068922
Longitude:	-118.30466
Case Type:	Cleanup Program Site
Case Worker:	DH
Local Agency:	Not reported
RB Case Number:	0616
File Location:	Not reported
Potential Media Affected:	Not reported
Potential Contaminants of Concern:	Not reported
Site History:	Not reported

Click here to access the California GeoTracker records for this facility:

HIST UST:

File Number:	000281D3
URL:	http://geotracker.waterboards.ca.gov/ustpdfs/pdf/000281D3.pdf
Region:	Not reported
Facility ID:	Not reported
Facility Type:	Not reported
Other Type:	Not reported
Contact Name:	Not reported
Telephone:	Not reported
Owner Name:	Not reported
Owner Address:	Not reported
Owner City,St,Zip:	Not reported
Total Tanks:	Not reported
Tank Num:	Not reported
Container Num:	Not reported
Year Installed:	Not reported
Tank Capacity:	Not reported
Tank Used for:	Not reported
Type of Fuel:	Not reported
Container Construction Thickness:	Not reported
Leak Detection:	Not reported

Click here for Geo Tracker PDF:

92
SW
1/2-1
0.560 mi.
2955 ft.

HOBART/WILTON PRIMARY SCHOOL NO. 2 **ENVIROSTOR** **S107736462**
SAN MARINO ST/SAINT ANDREWS PLACE/GRAMERCY DR **SCH** **N/A**
LOS ANGELES, CA 90019

Relative:
Lower

Actual:
180 ft.

ENVIROSTOR:

Facility ID:	19880072
Status:	Inactive - Withdrawn
Status Date:	08/20/2002
Site Code:	304150
Site Type:	School Investigation
Site Type Detailed:	School
Acres:	1.5
NPL:	NO
Regulatory Agencies:	SMBRP

HOBART/WILTON PRIMARY SCHOOL NO. 2 (Continued) **S107736462**

Lead Agency: SMBRP
Program Manager: Not reported
Supervisor: Mark Malinowski
Division Branch: Southern California Schools & Brownfields Outreach
Assembly: 53
Senate: 24
Special Program: Not reported
Restricted Use: NO
Site Mgmt Req: NONE SPECIFIED
Funding: School District
Latitude: 34.05445
Longitude: -118.3114
APN: NONE SPECIFIED
Past Use: RESIDENTIAL AREA
Potential COC: NONE SPECIFIED
Confirmed COC: NONE SPECIFIED
Potential Description: NONE SPECIFIED
Alias Name: HOBART/WILTON PRIMARY SCHOOL #2
Alias Type: Alternate Name
Alias Name: LAUSD-HOBART/WILTON PRIMARY #2/CDE
Alias Type: Alternate Name
Alias Name: LOS ANGELES UNIFIED SCHOOL DISTRICT
Alias Type: Alternate Name
Alias Name: 304071
Alias Type: Project Code (Site Code)
Alias Name: 304150
Alias Type: Project Code (Site Code)
Alias Name: 19880072
Alias Type: Envirostor ID Number

Completed Info:
Completed Area Name: PROJECT WIDE
Completed Sub Area Name: Not reported
Completed Document Type: Cost Recovery Closeout Memo
Completed Date: 08/20/2002
Comments: Not reported

Completed Area Name: PROJECT WIDE
Completed Sub Area Name: Not reported
Completed Document Type: Phase 1
Completed Date: 02/11/2000
Comments: Not reported

Completed Area Name: PROJECT WIDE
Completed Sub Area Name: Not reported
Completed Document Type: Environmental Oversight Agreement
Completed Date: 02/10/2000
Comments: Not reported

Future Area Name: Not reported
Future Sub Area Name: Not reported
Future Document Type: Not reported
Future Due Date: Not reported
Schedule Area Name: Not reported
Schedule Sub Area Name: Not reported
Schedule Document Type: Not reported
Schedule Due Date: Not reported
Schedule Revised Date: Not reported

HOBART/WILTON PRIMARY SCHOOL NO. 2 (Continued) **S107736462**

SCH:

Facility ID:	19880072
Site Type:	School Investigation
Site Type Detail:	School
Site Mgmt. Req.:	NONE SPECIFIED
Acres:	1.5
National Priorities List:	NO
Cleanup Oversight Agencies:	SMBRP
Lead Agency:	SMBRP
Lead Agency Description:	DTSC - Site Cleanup Program
Project Manager:	Not reported
Supervisor:	Mark Malinowski
Division Branch:	Southern California Schools & Brownfields Outreach
Site Code:	304150
Assembly:	53
Senate:	24
Special Program Status:	Not reported
Status:	Inactive - Withdrawn
Status Date:	08/20/2002
Restricted Use:	NO
Funding:	School District
Latitude:	34.05445
Longitude:	-118.3114
APN:	NONE SPECIFIED
Past Use:	RESIDENTIAL AREA
Potential COC:	NONE SPECIFIED
Confirmed COC:	NONE SPECIFIED
Potential Description:	NONE SPECIFIED
Alias Name:	HOBART/WILTON PRIMARY SCHOOL #2
Alias Type:	Alternate Name
Alias Name:	LAUSD-HOBART/WILTON PRIMARY #2/CDE
Alias Type:	Alternate Name
Alias Name:	LOS ANGELES UNIFIED SCHOOL DISTRICT
Alias Type:	Alternate Name
Alias Name:	304071
Alias Type:	Project Code (Site Code)
Alias Name:	304150
Alias Type:	Project Code (Site Code)
Alias Name:	19880072
Alias Type:	Envirostor ID Number

Completed Info:

Completed Area Name:	PROJECT WIDE
Completed Sub Area Name:	Not reported
Completed Document Type:	Cost Recovery Closeout Memo
Completed Date:	08/20/2002
Comments:	Not reported
Completed Area Name:	PROJECT WIDE
Completed Sub Area Name:	Not reported
Completed Document Type:	Phase 1
Completed Date:	02/11/2000
Comments:	Not reported
Completed Area Name:	PROJECT WIDE
Completed Sub Area Name:	Not reported

HOBART/WILTON PRIMARY SCHOOL NO. 2 (Continued) **S107736462**

Completed Document Type:	Environmental Oversight Agreement
Completed Date:	02/10/2000
Comments:	Not reported
Future Area Name:	Not reported
Future Sub Area Name:	Not reported
Future Document Type:	Not reported
Future Due Date:	Not reported
Schedule Area Name:	Not reported
Schedule Sub Area Name:	Not reported
Schedule Document Type:	Not reported
Schedule Due Date:	Not reported
Schedule Revised Date:	Not reported

U93
West
1/2-1
0.582 mi.
3072 ft.

LOS ANGELES NEW PRIMARY CENTER NO. 1A **ENVIROSTOR** **S105628630**
WILSHIRE BLVD./INGRAHAM STREET **SCH** **N/A**
LOS ANGELES, CA 90005

Site 2 of 2 in cluster U

Relative:
Lower

Actual:
197 ft.

ENVIROSTOR:

Facility ID:	60000010
Status:	Inactive - Withdrawn
Status Date:	02/20/2013
Site Code:	304372
Site Type:	School Investigation
Site Type Detailed:	School
Acres:	1
NPL:	NO
Regulatory Agencies:	SMBRP
Lead Agency:	SMBRP
Program Manager:	Not reported
Supervisor:	Javier Hinojosa
Division Branch:	Southern California Schools & Brownfields Outreach
Assembly:	53
Senate:	24
Special Program:	Not reported
Restricted Use:	NO
Site Mgmt Req:	NONE SPECIFIED
Funding:	School District
Latitude:	34.06128
Longitude:	-118.3157
APN:	NONE SPECIFIED
Past Use:	* UNKNOWN
Potential COC:	NONE SPECIFIED
Confirmed COC:	NONE SPECIFIED
Potential Description:	NONE SPECIFIED
Alias Name:	LAUSD-PROPOSED LA PC NO. 1 EXPANSION
Alias Type:	Alternate Name
Alias Name:	304372
Alias Type:	Project Code (Site Code)
Alias Name:	60000010
Alias Type:	Envirostor ID Number

Completed Info:

Completed Area Name:	PROJECT WIDE
Completed Sub Area Name:	Not reported
Completed Document Type:	Environmental Oversight Agreement

LOS ANGELES NEW PRIMARY CENTER NO. 1A (Continued) **S105628630**

Completed Date:	02/10/2000
Comments:	Not reported
Completed Area Name:	PROJECT WIDE
Completed Sub Area Name:	Not reported
Completed Document Type:	Cost Recovery Closeout Memo
Completed Date:	10/10/2003
Comments:	Not reported
Completed Area Name:	PROJECT WIDE
Completed Sub Area Name:	Not reported
Completed Document Type:	Phase 1
Completed Date:	05/21/2002
Comments:	Not reported
Future Area Name:	Not reported
Future Sub Area Name:	Not reported
Future Document Type:	Not reported
Future Due Date:	Not reported
Schedule Area Name:	Not reported
Schedule Sub Area Name:	Not reported
Schedule Document Type:	Not reported
Schedule Due Date:	Not reported
Schedule Revised Date:	Not reported

SCH:

Facility ID:	60000010
Site Type:	School Investigation
Site Type Detail:	School
Site Mgmt. Req.:	NONE SPECIFIED
Acres:	1
National Priorities List:	NO
Cleanup Oversight Agencies:	SMBRP
Lead Agency:	SMBRP
Lead Agency Description:	DTSC - Site Cleanup Program
Project Manager:	Not reported
Supervisor:	Javier Hinojosa
Division Branch:	Southern California Schools & Brownfields Outreach
Site Code:	304372
Assembly:	53
Senate:	24
Special Program Status:	Not reported
Status:	Inactive - Withdrawn
Status Date:	02/20/2013
Restricted Use:	NO
Funding:	School District
Latitude:	34.06128
Longitude:	-118.3157
APN:	NONE SPECIFIED
Past Use:	* UNKNOWN
Potential COC:	NONE SPECIFIED
Confirmed COC:	NONE SPECIFIED
Potential Description:	NONE SPECIFIED
Alias Name:	LAUSD-PROPOSED LA PC NO. 1 EXPANSION
Alias Type:	Alternate Name
Alias Name:	304372

LOS ANGELES NEW PRIMARY CENTER NO. 1A (Continued) **S105628630**

Alias Type: Project Code (Site Code)
Alias Name: 60000010
Alias Type: Envirostor ID Number

Completed Info:
Completed Area Name: PROJECT WIDE
Completed Sub Area Name: Not reported
Completed Document Type: Environmental Oversight Agreement
Completed Date: 02/10/2000
Comments: Not reported

Completed Area Name: PROJECT WIDE
Completed Sub Area Name: Not reported
Completed Document Type: Cost Recovery Closeout Memo
Completed Date: 10/10/2003
Comments: Not reported

Completed Area Name: PROJECT WIDE
Completed Sub Area Name: Not reported
Completed Document Type: Phase 1
Completed Date: 05/21/2002
Comments: Not reported

Future Area Name: Not reported
Future Sub Area Name: Not reported
Future Document Type: Not reported
Future Due Date: Not reported
Schedule Area Name: Not reported
Schedule Sub Area Name: Not reported
Schedule Document Type: Not reported
Schedule Due Date: Not reported
Schedule Revised Date: Not reported

94
West
1/2-1
0.673 mi.
3551 ft.

HOBART/WILTON PRIMARY SCHOOL NO. 14A **ENVIROSTOR** **S107736459**
WILSHIRE BOULEVARD/BRONSON AVENUE/NORTON AVE **SCH** **N/A**
LOS ANGELES, CA 90010

Relative:
Lower

Actual:
202 ft.

ENVIROSTOR:
Facility ID: 19880068
Status: Inactive - Withdrawn
Status Date: 08/20/2002
Site Code: 304146
Site Type: School Investigation
Site Type Detailed: School
Acres: 1.3
NPL: NO
Regulatory Agencies: SMBRP
Lead Agency: SMBRP
Program Manager: Not reported
Supervisor: Mark Malinowski
Division Branch: Southern California Schools & Brownfields Outreach
Assembly: 53
Senate: 24
Special Program: Not reported
Restricted Use: NO
Site Mgmt Req: NONE SPECIFIED

HOBART/WILTON PRIMARY SCHOOL NO. 14A (Continued) **S107736459**

Funding: School District
Latitude: 34.06163
Longitude: -118.3169
APN: NONE SPECIFIED
Past Use: RESIDENTIAL AREA
Potential COC: NONE SPECIFIED
Confirmed COC: NONE SPECIFIED
Potential Description: NONE SPECIFIED
Alias Name: HOBART/WILTON PRIMARY SCHOOL #14A
Alias Type: Alternate Name
Alias Name: LAUSD-HOBART/WILTON PRIMARY #14A/CDE
Alias Type: Alternate Name
Alias Name: LAUSD-HOBART/WILTON PRIMARY #14A/VCA
Alias Type: Alternate Name
Alias Name: LOS ANGELES UNIFIED SCHOOL DISTRICT
Alias Type: Alternate Name
Alias Name: 304067
Alias Type: Project Code (Site Code)
Alias Name: 304146
Alias Type: Project Code (Site Code)
Alias Name: 19880068
Alias Type: Envirostor ID Number

Completed Info:
Completed Area Name: PROJECT WIDE
Completed Sub Area Name: Not reported
Completed Document Type: Cost Recovery Closeout Memo
Completed Date: 08/20/2002
Comments: Not reported

Completed Area Name: PROJECT WIDE
Completed Sub Area Name: Not reported
Completed Document Type: Phase 1
Completed Date: 02/11/2000
Comments: Not reported

Completed Area Name: PROJECT WIDE
Completed Sub Area Name: Not reported
Completed Document Type: Environmental Oversight Agreement
Completed Date: 02/10/2000
Comments: Not reported

Future Area Name: Not reported
Future Sub Area Name: Not reported
Future Document Type: Not reported
Future Due Date: Not reported
Schedule Area Name: Not reported
Schedule Sub Area Name: Not reported
Schedule Document Type: Not reported
Schedule Due Date: Not reported
Schedule Revised Date: Not reported

Facility ID: 19880069
Status: Inactive - Needs Evaluation
Status Date: 08/20/2002
Site Code: 304151
Site Type: School Investigation
Site Type Detailed: School

HOBART/WILTON PRIMARY SCHOOL NO. 14A (Continued) **S107736459**

Acres:	1.6
NPL:	NO
Regulatory Agencies:	SMBRP
Lead Agency:	SMBRP
Program Manager:	Not reported
Supervisor:	Mark Malinowski
Division Branch:	Southern California Schools & Brownfields Outreach
Assembly:	53
Senate:	24
Special Program:	Not reported
Restricted Use:	NO
Site Mgmt Req:	NONE SPECIFIED
Funding:	School District
Latitude:	34.06163
Longitude:	-118.3158
APN:	NONE SPECIFIED
Past Use:	RESIDENTIAL AREA
Potential COC:	NONE SPECIFIED
Confirmed COC:	NONE SPECIFIED
Potential Description:	NONE SPECIFIED
Alias Name:	HOBART/WILTON PRIMARY SCHOOL #14B
Alias Type:	Alternate Name
Alias Name:	LAUSD-HOBART/WILTON PRIMARY #14B/CDE
Alias Type:	Alternate Name
Alias Name:	LAUSD-HOBART/WILTON PRIMARY #14B/VCA
Alias Type:	Alternate Name
Alias Name:	LOS ANGELES UNIFIED SCHOOL DISTRICT
Alias Type:	Alternate Name
Alias Name:	304068
Alias Type:	Project Code (Site Code)
Alias Name:	304151
Alias Type:	Project Code (Site Code)
Alias Name:	19880069
Alias Type:	Envirostor ID Number

Completed Info:

Completed Area Name:	PROJECT WIDE
Completed Sub Area Name:	Not reported
Completed Document Type:	Cost Recovery Closeout Memo
Completed Date:	08/20/2002
Comments:	Not reported
Completed Area Name:	PROJECT WIDE
Completed Sub Area Name:	Not reported
Completed Document Type:	Phase 1
Completed Date:	02/11/2000
Comments:	Not reported
Completed Area Name:	PROJECT WIDE
Completed Sub Area Name:	Not reported
Completed Document Type:	Environmental Oversight Agreement
Completed Date:	02/10/2000
Comments:	Not reported
Future Area Name:	Not reported
Future Sub Area Name:	Not reported
Future Document Type:	Not reported
Future Due Date:	Not reported

HOBART/WILTON PRIMARY SCHOOL NO. 14A (Continued) **S107736459**

Schedule Area Name:	Not reported
Schedule Sub Area Name:	Not reported
Schedule Document Type:	Not reported
Schedule Due Date:	Not reported
Schedule Revised Date:	Not reported

SCH:

Facility ID:	19880068
Site Type:	School Investigation
Site Type Detail:	School
Site Mgmt. Req.:	NONE SPECIFIED
Acres:	1.3
National Priorities List:	NO
Cleanup Oversight Agencies:	SMBRP
Lead Agency:	SMBRP
Lead Agency Description:	DTSC - Site Cleanup Program
Project Manager:	Not reported
Supervisor:	Mark Malinowski
Division Branch:	Southern California Schools & Brownfields Outreach
Site Code:	304146
Assembly:	53
Senate:	24
Special Program Status:	Not reported
Status:	Inactive - Withdrawn
Status Date:	08/20/2002
Restricted Use:	NO
Funding:	School District
Latitude:	34.06163
Longitude:	-118.3169
APN:	NONE SPECIFIED
Past Use:	RESIDENTIAL AREA
Potential COC:	NONE SPECIFIED
Confirmed COC:	NONE SPECIFIED
Potential Description:	NONE SPECIFIED
Alias Name:	HOBART/WILTON PRIMARY SCHOOL #14A
Alias Type:	Alternate Name
Alias Name:	LAUSD-HOBART/WILTON PRIMARY #14A/CDE
Alias Type:	Alternate Name
Alias Name:	LAUSD-HOBART/WILTON PRIMARY #14A/VCA
Alias Type:	Alternate Name
Alias Name:	LOS ANGELES UNIFIED SCHOOL DISTRICT
Alias Type:	Alternate Name
Alias Name:	304067
Alias Type:	Project Code (Site Code)
Alias Name:	304146
Alias Type:	Project Code (Site Code)
Alias Name:	19880068
Alias Type:	Envirostor ID Number

Completed Info:

Completed Area Name:	PROJECT WIDE
Completed Sub Area Name:	Not reported
Completed Document Type:	Cost Recovery Closeout Memo
Completed Date:	08/20/2002
Comments:	Not reported

HOBART/WILTON PRIMARY SCHOOL NO. 14A (Continued) **S107736459**

Completed Area Name:	PROJECT WIDE
Completed Sub Area Name:	Not reported
Completed Document Type:	Phase 1
Completed Date:	02/11/2000
Comments:	Not reported

Completed Area Name:	PROJECT WIDE
Completed Sub Area Name:	Not reported
Completed Document Type:	Environmental Oversight Agreement
Completed Date:	02/10/2000
Comments:	Not reported

Future Area Name:	Not reported
Future Sub Area Name:	Not reported
Future Document Type:	Not reported
Future Due Date:	Not reported
Schedule Area Name:	Not reported
Schedule Sub Area Name:	Not reported
Schedule Document Type:	Not reported
Schedule Due Date:	Not reported
Schedule Revised Date:	Not reported

Facility ID:	19880069
Site Type:	School Investigation
Site Type Detail:	School
Site Mgmt. Req.:	NONE SPECIFIED
Acres:	1.6
National Priorities List:	NO
Cleanup Oversight Agencies:	SMBRP
Lead Agency:	SMBRP
Lead Agency Description:	DTSC - Site Cleanup Program
Project Manager:	Not reported
Supervisor:	Mark Malinowski
Division Branch:	Southern California Schools & Brownfields Outreach
Site Code:	304151
Assembly:	53
Senate:	24
Special Program Status:	Not reported
Status:	Inactive - Needs Evaluation
Status Date:	08/20/2002
Restricted Use:	NO
Funding:	School District
Latitude:	34.06163
Longitude:	-118.3158
APN:	NONE SPECIFIED
Past Use:	RESIDENTIAL AREA
Potential COC:	NONE SPECIFIED
Confirmed COC:	NONE SPECIFIED
Potential Description:	NONE SPECIFIED
Alias Name:	HOBART/WILTON PRIMARY SCHOOL #14B
Alias Type:	Alternate Name
Alias Name:	LAUSD-HOBART/WILTON PRIMARY #14B/CDE
Alias Type:	Alternate Name
Alias Name:	LAUSD-HOBART/WILTON PRIMARY #14B/VCA
Alias Type:	Alternate Name
Alias Name:	LOS ANGELES UNIFIED SCHOOL DISTRICT

HOBART/WILTON PRIMARY SCHOOL NO. 14A (Continued) **S107736459**

Alias Type:	Alternate Name
Alias Name:	304068
Alias Type:	Project Code (Site Code)
Alias Name:	304151
Alias Type:	Project Code (Site Code)
Alias Name:	19880069
Alias Type:	Envirostor ID Number

Completed Info:

Completed Area Name:	PROJECT WIDE
Completed Sub Area Name:	Not reported
Completed Document Type:	Cost Recovery Closeout Memo
Completed Date:	08/20/2002
Comments:	Not reported
Completed Area Name:	PROJECT WIDE
Completed Sub Area Name:	Not reported
Completed Document Type:	Phase 1
Completed Date:	02/11/2000
Comments:	Not reported
Completed Area Name:	PROJECT WIDE
Completed Sub Area Name:	Not reported
Completed Document Type:	Environmental Oversight Agreement
Completed Date:	02/10/2000
Comments:	Not reported
Future Area Name:	Not reported
Future Sub Area Name:	Not reported
Future Document Type:	Not reported
Future Due Date:	Not reported
Schedule Area Name:	Not reported
Schedule Sub Area Name:	Not reported
Schedule Document Type:	Not reported
Schedule Due Date:	Not reported
Schedule Revised Date:	Not reported

V95 **LOS ANGELES PRIMARY CENTER NO. 1B** **ENVIROSTOR** **S107736637**
West **WILSHIRE BOULEVARD/INGRAHAM STREET/NORTON AVENUE** **SCH** **N/A**
1/2-1 **LOS ANGELES, CA 90005**
0.736 mi.
3884 ft. **Site 1 of 2 in cluster V**

Relative:
Lower

Actual:
206 ft.

ENVIROSTOR:

Facility ID:	19670001
Status:	Inactive - Withdrawn
Status Date:	02/20/2013
Site Code:	304408
Site Type:	School Investigation
Site Type Detailed:	School
Acres:	1.4
NPL:	NO
Regulatory Agencies:	SMBRP
Lead Agency:	SMBRP
Program Manager:	Not reported
Supervisor:	Javier Hinojosa
Division Branch:	Southern California Schools & Brownfields Outreach
Assembly:	53

LOS ANGELES PRIMARY CENTER NO. 1B (Continued) **S107736637**

Senate: 24
Special Program: Not reported
Restricted Use: NO
Site Mgmt Req: NONE SPECIFIED
Funding: School District
Latitude: 34.06128
Longitude: -118.3169
APN: NONE SPECIFIED
Past Use: * HOLDING & OTHER INVESTMENT OFFICES
Potential COC: NONE SPECIFIED
Confirmed COC: NONE SPECIFIED
Potential Description: NONE SPECIFIED
Alias Name: LAUSD-LOS ANGELES PRIMARY CENTER NO. 1B
Alias Type: Alternate Name
Alias Name: LOS ANGELES PRIMARY CENTER NO. 1B
Alias Type: Alternate Name
Alias Name: 304408
Alias Type: Project Code (Site Code)
Alias Name: 19670001
Alias Type: Envirostor ID Number

Completed Info:

Completed Area Name: PROJECT WIDE
Completed Sub Area Name: Not reported
Completed Document Type: Cost Recovery Closeout Memo
Completed Date: 10/14/2003
Comments: Not reported

Completed Area Name: PROJECT WIDE
Completed Sub Area Name: Not reported
Completed Document Type: Environmental Oversight Agreement
Completed Date: 02/10/2000
Comments: Not reported

Completed Area Name: PROJECT WIDE
Completed Sub Area Name: Not reported
Completed Document Type: Phase 1
Completed Date: 06/05/2003
Comments: Not reported

Completed Area Name: PROJECT WIDE
Completed Sub Area Name: Not reported
Completed Document Type: 4.14 Request
Completed Date: 10/27/2003
Comments: Approved.

Future Area Name: Not reported
Future Sub Area Name: Not reported
Future Document Type: Not reported
Future Due Date: Not reported
Schedule Area Name: Not reported
Schedule Sub Area Name: Not reported
Schedule Document Type: Not reported
Schedule Due Date: Not reported
Schedule Revised Date: Not reported

SCH:

LOS ANGELES PRIMARY CENTER NO. 1B (Continued) **S107736637**

Facility ID:	19670001
Site Type:	School Investigation
Site Type Detail:	School
Site Mgmt. Req.:	NONE SPECIFIED
Acres:	1.4
National Priorities List:	NO
Cleanup Oversight Agencies:	SMBRP
Lead Agency:	SMBRP
Lead Agency Description:	DTSC - Site Cleanup Program
Project Manager:	Not reported
Supervisor:	Javier Hinojosa
Division Branch:	Southern California Schools & Brownfields Outreach
Site Code:	304408
Assembly:	53
Senate:	24
Special Program Status:	Not reported
Status:	Inactive - Withdrawn
Status Date:	02/20/2013
Restricted Use:	NO
Funding:	School District
Latitude:	34.06128
Longitude:	-118.3169
APN:	NONE SPECIFIED
Past Use:	* HOLDING & OTHER INVESTMENT OFFICES
Potential COC:	NONE SPECIFIED
Confirmed COC:	NONE SPECIFIED
Potential Description:	NONE SPECIFIED
Alias Name:	LAUSD-LOS ANGELES PRIMARY CENTER NO. 1B
Alias Type:	Alternate Name
Alias Name:	LOS ANGELES PRIMARY CENTER NO. 1B
Alias Type:	Alternate Name
Alias Name:	304408
Alias Type:	Project Code (Site Code)
Alias Name:	19670001
Alias Type:	Envirostor ID Number

Completed Info:

Completed Area Name:	PROJECT WIDE
Completed Sub Area Name:	Not reported
Completed Document Type:	Cost Recovery Closeout Memo
Completed Date:	10/14/2003
Comments:	Not reported
Completed Area Name:	PROJECT WIDE
Completed Sub Area Name:	Not reported
Completed Document Type:	Environmental Oversight Agreement
Completed Date:	02/10/2000
Comments:	Not reported
Completed Area Name:	PROJECT WIDE
Completed Sub Area Name:	Not reported
Completed Document Type:	Phase 1
Completed Date:	06/05/2003
Comments:	Not reported
Completed Area Name:	PROJECT WIDE
Completed Sub Area Name:	Not reported
Completed Document Type:	4.14 Request

LOS ANGELES PRIMARY CENTER NO. 1B (Continued) **S107736637**

Completed Date:	10/27/2003
Comments:	Approved.
Future Area Name:	Not reported
Future Sub Area Name:	Not reported
Future Document Type:	Not reported
Future Due Date:	Not reported
Schedule Area Name:	Not reported
Schedule Sub Area Name:	Not reported
Schedule Document Type:	Not reported
Schedule Due Date:	Not reported
Schedule Revised Date:	Not reported

V96 West 1/2-1 0.747 mi. 3945 ft. **HOBART/WILTON PRIMARY SCHOOL NO. 13** **ENVIROSTOR SCH** **S107736458 N/A**
INGRAHAM STREET/7TH STREET/NORTON AVENUE
LOS ANGELES, CA 90005

Site 2 of 2 in cluster V

Relative: Lower

Actual: 204 ft.

ENVIROSTOR:

Facility ID:	19880067
Status:	Inactive - Withdrawn
Status Date:	08/20/2002
Site Code:	304145
Site Type:	School Investigation
Site Type Detailed:	School
Acres:	1.8
NPL:	NO
Regulatory Agencies:	SMBRP
Lead Agency:	SMBRP
Program Manager:	Not reported
Supervisor:	Mark Malinowski
Division Branch:	Southern California Schools & Brownfields Outreach
Assembly:	53
Senate:	24
Special Program:	Not reported
Restricted Use:	NO
Site Mgmt Req:	NONE SPECIFIED
Funding:	School District
Latitude:	34.06082
Longitude:	-118.3171
APN:	NONE SPECIFIED
Past Use:	RESIDENTIAL AREA
Potential COC:	NONE SPECIFIED
Confirmed COC:	NONE SPECIFIED
Potential Description:	NONE SPECIFIED
Alias Name:	HOBART/WILTON PRIMARY SCHOOL #13
Alias Type:	Alternate Name
Alias Name:	LAUSD-HOBART/WILTON PRIMARY #13/CDE
Alias Type:	Alternate Name
Alias Name:	LAUSD-HOBART/WILTON PRIMARY #13/VCA
Alias Type:	Alternate Name
Alias Name:	LOS ANGELES UNIFIED SCHOOL DISTRICT
Alias Type:	Alternate Name
Alias Name:	304066
Alias Type:	Project Code (Site Code)
Alias Name:	304145
Alias Type:	Project Code (Site Code)

HOBART/WILTON PRIMARY SCHOOL NO. 13 (Continued) **S107736458**

Alias Name: 19880067
Alias Type: Envirostor ID Number

Completed Info:

Completed Area Name: PROJECT WIDE
Completed Sub Area Name: Not reported
Completed Document Type: Cost Recovery Closeout Memo
Completed Date: 08/20/2002
Comments: Not reported

Completed Area Name: PROJECT WIDE
Completed Sub Area Name: Not reported
Completed Document Type: Phase 1
Completed Date: 02/11/2000
Comments: Not reported

Completed Area Name: PROJECT WIDE
Completed Sub Area Name: Not reported
Completed Document Type: Cost Recovery Closeout Memo
Completed Date: 01/14/2015
Comments: Not reported

Completed Area Name: PROJECT WIDE
Completed Sub Area Name: Not reported
Completed Document Type: Environmental Oversight Agreement
Completed Date: 02/10/2000
Comments: Not reported

Future Area Name: Not reported
Future Sub Area Name: Not reported
Future Document Type: Not reported
Future Due Date: Not reported
Schedule Area Name: Not reported
Schedule Sub Area Name: Not reported
Schedule Document Type: Not reported
Schedule Due Date: Not reported
Schedule Revised Date: Not reported

SCH:

Facility ID: 19880067
Site Type: School Investigation
Site Type Detail: School
Site Mgmt. Req.: NONE SPECIFIED
Acres: 1.8
National Priorities List: NO
Cleanup Oversight Agencies: SMBRP
Lead Agency: SMBRP
Lead Agency Description: DTSC - Site Cleanup Program
Project Manager: Not reported
Supervisor: Mark Malinowski
Division Branch: Southern California Schools & Brownfields Outreach
Site Code: 304145
Assembly: 53
Senate: 24
Special Program Status: Not reported
Status: Inactive - Withdrawn

HOBART/WILTON PRIMARY SCHOOL NO. 13 (Continued) **S107736458**

Status Date:	08/20/2002
Restricted Use:	NO
Funding:	School District
Latitude:	34.06082
Longitude:	-118.3171
APN:	NONE SPECIFIED
Past Use:	RESIDENTIAL AREA
Potential COC:	NONE SPECIFIED
Confirmed COC:	NONE SPECIFIED
Potential Description:	NONE SPECIFIED
Alias Name:	HOBART/WILTON PRIMARY SCHOOL #13
Alias Type:	Alternate Name
Alias Name:	LAUSD-HOBART/WILTON PRIMARY #13/CDE
Alias Type:	Alternate Name
Alias Name:	LAUSD-HOBART/WILTON PRIMARY #13/VCA
Alias Type:	Alternate Name
Alias Name:	LOS ANGELES UNIFIED SCHOOL DISTRICT
Alias Type:	Alternate Name
Alias Name:	304066
Alias Type:	Project Code (Site Code)
Alias Name:	304145
Alias Type:	Project Code (Site Code)
Alias Name:	19880067
Alias Type:	Envirostor ID Number

Completed Info:

Completed Area Name:	PROJECT WIDE
Completed Sub Area Name:	Not reported
Completed Document Type:	Cost Recovery Closeout Memo
Completed Date:	08/20/2002
Comments:	Not reported

Completed Area Name:	PROJECT WIDE
Completed Sub Area Name:	Not reported
Completed Document Type:	Phase 1
Completed Date:	02/11/2000
Comments:	Not reported

Completed Area Name:	PROJECT WIDE
Completed Sub Area Name:	Not reported
Completed Document Type:	Cost Recovery Closeout Memo
Completed Date:	01/14/2015
Comments:	Not reported

Completed Area Name:	PROJECT WIDE
Completed Sub Area Name:	Not reported
Completed Document Type:	Environmental Oversight Agreement
Completed Date:	02/10/2000
Comments:	Not reported

Future Area Name:	Not reported
Future Sub Area Name:	Not reported
Future Document Type:	Not reported
Future Due Date:	Not reported
Schedule Area Name:	Not reported
Schedule Sub Area Name:	Not reported
Schedule Document Type:	Not reported
Schedule Due Date:	Not reported

HOBART/WILTON PRIMARY SCHOOL NO. 13 (Continued) **S107736458**

Schedule Revised Date: Not reported

97
SE
1/2-1
0.860 mi.
4542 ft.

MONSENOR OSCAR ROMERO CHARTER SCHOOL
1157 SOUTH BERENDO ST
LOS ANGELES, CA 90006

ENVIROSTOR **S116490702**
SCH **N/A**

Relative:
Higher

Actual:
222 ft.

ENVIROSTOR:

Facility ID:	60001988
Status:	Inactive - Action Required
Status Date:	01/28/2016
Site Code:	404896
Site Type:	School Cleanup
Site Type Detailed:	School
Acres:	2.36
NPL:	NO
Regulatory Agencies:	SMBRP
Lead Agency:	SMBRP
Program Manager:	Johnson Abraham
Supervisor:	Shahir Haddad
Division Branch:	Southern California Schools & Brownfields Outreach
Assembly:	53
Senate:	24
Special Program:	Not reported
Restricted Use:	NO
Site Mgmt Req:	NONE SPECIFIED
Funding:	School District
Latitude:	34.04948
Longitude:	-118.2954
APN:	5078-024-916
Past Use:	AGRICULTURAL - ORCHARD, SCHOOL - MIDDLE
Potential COC:	Arsenic DDD DDE DDT Lead
Confirmed COC:	30001-NO 30006-NO 30007-NO 30008-NO 30013-NO
Potential Description:	SOIL
Alias Name:	Berendo Middle School
Alias Type:	Alternate Name
Alias Name:	OSCAR ROMERO
Alias Type:	Alternate Name
Alias Name:	OSCAR ROMERO CHARTER
Alias Type:	Alternate Name
Alias Name:	5078-024-916
Alias Type:	APN
Alias Name:	404896
Alias Type:	Project Code (Site Code)
Alias Name:	60001988
Alias Type:	Envirostor ID Number

Completed Info:

Completed Area Name:	PROJECT WIDE
Completed Sub Area Name:	Not reported
Completed Document Type:	School Cleanup Agreement
Completed Date:	11/07/2014
Comments:	Fully executed SCA sent to RP via overnight mail 11/07/14.
Completed Area Name:	PROJECT WIDE
Completed Sub Area Name:	Not reported
Completed Document Type:	Partial Site Approval

MONSENOR OSCAR ROMERO CHARTER SCHOOL (Continued) **S116490702**

Completed Date: 03/11/2015
Comments: Not reported

Completed Area Name: PROJECT WIDE
Completed Sub Area Name: Not reported
Completed Document Type: Correspondence
Completed Date: 11/18/2014
Comments: Not reported

Completed Area Name: PROJECT WIDE
Completed Sub Area Name: Not reported
Completed Document Type: Annual Oversight Cost Estimate
Completed Date: 09/17/2015
Comments: Not reported

Completed Area Name: PROJECT WIDE
Completed Sub Area Name: Not reported
Completed Document Type: Phase 1
Completed Date: 04/08/2014
Comments: DTSC concurred with the recommendation that a Phase I Addendum is required.

Completed Area Name: PROJECT WIDE
Completed Sub Area Name: Not reported
Completed Document Type: Phase 1 Addendum
Completed Date: 09/11/2014
Comments: Not reported

Completed Area Name: PROJECT WIDE
Completed Sub Area Name: Not reported
Completed Document Type: Preliminary Endangerment Assessment Report
Completed Date: 02/05/2015
Comments: DTSC approved the PEA with a further action recommendation.

Completed Area Name: PROJECT WIDE
Completed Sub Area Name: Not reported
Completed Document Type: Supplemental Site Investigation Tech Memo
Completed Date: 12/17/2014
Comments: Not reported

Completed Area Name: PROJECT WIDE
Completed Sub Area Name: Not reported
Completed Document Type: Supplemental Site Investigation Report
Completed Date: 02/20/2015
Comments: DTSC determined that further investigation/removal is needed at the Site.

Completed Area Name: PROJECT WIDE
Completed Sub Area Name: Not reported
Completed Document Type: 4.15 Request
Completed Date: 03/11/2015
Comments: Not reported

Future Area Name: PROJECT WIDE
Future Sub Area Name: Not reported
Future Document Type: Supplemental Site Investigation Report
Future Due Date: 2016

MONSENOR OSCAR ROMERO CHARTER SCHOOL (Continued) **S116490702**

Schedule Area Name:	Not reported
Schedule Sub Area Name:	Not reported
Schedule Document Type:	Not reported
Schedule Due Date:	Not reported
Schedule Revised Date:	Not reported

SCH:

Facility ID:	60001988
Site Type:	School Cleanup
Site Type Detail:	School
Site Mgmt. Req.:	NONE SPECIFIED
Acres:	2.36
National Priorities List:	NO
Cleanup Oversight Agencies:	SMBRP
Lead Agency:	SMBRP
Lead Agency Description:	DTSC - Site Cleanup Program
Project Manager:	Johnson Abraham
Supervisor:	Shahir Haddad
Division Branch:	Southern California Schools & Brownfields Outreach
Site Code:	404896
Assembly:	53
Senate:	24
Special Program Status:	Not reported
Status:	Inactive - Action Required
Status Date:	01/28/2016
Restricted Use:	NO
Funding:	School District
Latitude:	34.04948
Longitude:	-118.2954
APN:	5078-024-916
Past Use:	AGRICULTURAL - ORCHARD, SCHOOL - MIDDLE
Potential COC:	Arsenic, DDD, DDE, DDT, Lead
Confirmed COC:	30001-NO, 30006-NO, 30007-NO, 30008-NO, 30013-NO
Potential Description:	SOIL
Alias Name:	Berendo Middle School
Alias Type:	Alternate Name
Alias Name:	OSCAR ROMERO
Alias Type:	Alternate Name
Alias Name:	OSCAR ROMERO CHARTER
Alias Type:	Alternate Name
Alias Name:	5078-024-916
Alias Type:	APN
Alias Name:	404896
Alias Type:	Project Code (Site Code)
Alias Name:	60001988
Alias Type:	Envirostor ID Number

Completed Info:

Completed Area Name:	PROJECT WIDE
Completed Sub Area Name:	Not reported
Completed Document Type:	School Cleanup Agreement
Completed Date:	11/07/2014
Comments:	Fully executed SCA sent to RP via overnight mail 11/07/14.

Completed Area Name:	PROJECT WIDE
Completed Sub Area Name:	Not reported

MONSENOR OSCAR ROMERO CHARTER SCHOOL (Continued) **S116490702**

Completed Document Type: Partial Site Approval
Completed Date: 03/11/2015
Comments: Not reported

Completed Area Name: PROJECT WIDE
Completed Sub Area Name: Not reported
Completed Document Type: Correspondence
Completed Date: 11/18/2014
Comments: Not reported

Completed Area Name: PROJECT WIDE
Completed Sub Area Name: Not reported
Completed Document Type: Annual Oversight Cost Estimate
Completed Date: 09/17/2015
Comments: Not reported

Completed Area Name: PROJECT WIDE
Completed Sub Area Name: Not reported
Completed Document Type: Phase 1
Completed Date: 04/08/2014
Comments: DTSC concurred with the recommendation that a Phase I Addendum is required.

Completed Area Name: PROJECT WIDE
Completed Sub Area Name: Not reported
Completed Document Type: Phase 1 Addendum
Completed Date: 09/11/2014
Comments: Not reported

Completed Area Name: PROJECT WIDE
Completed Sub Area Name: Not reported
Completed Document Type: Preliminary Endangerment Assessment Report
Completed Date: 02/05/2015
Comments: DTSC approved the PEA with a further action recommendation.

Completed Area Name: PROJECT WIDE
Completed Sub Area Name: Not reported
Completed Document Type: Supplemental Site Investigation Tech Memo
Completed Date: 12/17/2014
Comments: Not reported

Completed Area Name: PROJECT WIDE
Completed Sub Area Name: Not reported
Completed Document Type: Supplemental Site Investigation Report
Completed Date: 02/20/2015
Comments: DTSC determined that further investigation/removal is needed at the Site.

Completed Area Name: PROJECT WIDE
Completed Sub Area Name: Not reported
Completed Document Type: 4.15 Request
Completed Date: 03/11/2015
Comments: Not reported

Future Area Name: PROJECT WIDE
Future Sub Area Name: Not reported
Future Document Type: Supplemental Site Investigation Report

MONSENOR OSCAR ROMERO CHARTER SCHOOL (Continued) **S116490702**

Future Due Date:	2016
Schedule Area Name:	Not reported
Schedule Sub Area Name:	Not reported
Schedule Document Type:	Not reported
Schedule Due Date:	Not reported
Schedule Revised Date:	Not reported

98
NE
1/2-1
0.950 mi.
5017 ft.

CAMINO NUEVO CHARTER ACADEMY PLANNED SCHOOL
3400 WEST 3RD STREET
LOS ANGELES, CA 90020

ENVIROSTOR SCH **S111290791 N/A**

Relative:
Higher

Actual:
279 ft.

ENVIROSTOR:

Facility ID:	60001568
Status:	No Further Action
Status Date:	03/05/2015
Site Code:	304635
Site Type:	School Investigation
Site Type Detailed:	School
Acres:	2.2
NPL:	NO
Regulatory Agencies:	SMBRP
Lead Agency:	SMBRP
Program Manager:	Aslam Shareef
Supervisor:	Shahir Haddad
Division Branch:	Southern California Schools & Brownfields Outreach
Assembly:	53
Senate:	24
Special Program:	Not reported
Restricted Use:	NO
Site Mgmt Req:	NONE SPECIFIED
Funding:	Responsible Party
Latitude:	34.06858
Longitude:	-118.2891
APN:	5501-024-013
Past Use:	AGRICULTURAL - ORCHARD
Potential COC:	Arsenic Chlordane DDD DDE DDT Lead
Confirmed COC:	30001-NO 30004-NO 30006-NO 30007-NO 30008-NO Lead
Potential Description:	SOIL
Alias Name:	5501-024-013
Alias Type:	APN
Alias Name:	304635
Alias Type:	Project Code (Site Code)
Alias Name:	60001568
Alias Type:	Envirostor ID Number

Completed Info:

Completed Area Name:	PROJECT WIDE
Completed Sub Area Name:	Not reported
Completed Document Type:	Environmental Oversight Agreement
Completed Date:	12/16/2011
Comments:	Fully executed EOA sent (FedEx) to District 12/19/2011.
Completed Area Name:	PROJECT WIDE
Completed Sub Area Name:	Not reported
Completed Document Type:	Cost Recovery Closeout Memo
Completed Date:	11/27/2012

CAMINO NUEVO CHARTER ACADEMY PLANNED SCHOOL (Continued) **S111290791**

Comments: DTSC prepared project close out Cost Recovery Unit Memorandum

Completed Area Name: PROJECT WIDE
Completed Sub Area Name: Not reported
Completed Document Type: Amendment - Order/Agreement
Completed Date: 07/11/2012
Comments: The District requested DTSC to review Methane Design plans--not required by DTSC.

Completed Area Name: PROJECT WIDE
Completed Sub Area Name: Not reported
Completed Document Type: Correspondence
Completed Date: 12/01/2014
Comments: District requests reactivating site and plan to submit a Construction Response (Technical Memorandum) for DTSC review.

Completed Area Name: PROJECT WIDE
Completed Sub Area Name: Not reported
Completed Document Type: Cost Recovery Closeout Memo
Completed Date: 07/13/2015
Comments: Not reported

Completed Area Name: PROJECT WIDE
Completed Sub Area Name: Not reported
Completed Document Type: Correspondence
Completed Date: 11/25/2014
Comments: Not reported

Completed Area Name: PROJECT WIDE
Completed Sub Area Name: Not reported
Completed Document Type: Correspondence
Completed Date: 10/07/2014
Comments: Not reported

Completed Area Name: PROJECT WIDE
Completed Sub Area Name: Not reported
Completed Document Type: Phase 1 Addendum
Completed Date: 11/17/2011
Comments: DTSC issued a PEA required determination based on the Phase I Addendum report

Completed Area Name: PROJECT WIDE
Completed Sub Area Name: Not reported
Completed Document Type: Preliminary Endangerment Assessment Tech Memo
Completed Date: 02/13/2012
Comments: DTSC approved the Preliminary Environmental Assessment Technical Memorandum for implementation.

Completed Area Name: PROJECT WIDE
Completed Sub Area Name: Not reported
Completed Document Type: Preliminary Endangerment Assessment Report
Completed Date: 05/11/2012
Comments: DTSC approved the PEA with a Further Action determination

Completed Area Name: PROJECT WIDE
Completed Sub Area Name: Not reported
Completed Document Type: Other Report

CAMINO NUEVO CHARTER ACADEMY PLANNED SCHOOL (Continued) **S111290791**

Completed Date:	11/06/2012
Comments:	DTSC concurred with the methane mitigation design plans

Completed Area Name:	PROJECT WIDE
Completed Sub Area Name:	Not reported
Completed Document Type:	Supplemental Site Investigation Report
Completed Date:	11/21/2012
Comments:	DTSC approved the SSI report with no Further Action determination

Completed Area Name:	PROJECT WIDE
Completed Sub Area Name:	Not reported
Completed Document Type:	Technical Report
Completed Date:	03/05/2015
Comments:	DTSC approved the Supplemental Site Investigation Construction Response with No Further Action determination

Future Area Name:	Not reported
Future Sub Area Name:	Not reported
Future Document Type:	Not reported
Future Due Date:	Not reported
Schedule Area Name:	Not reported
Schedule Sub Area Name:	Not reported
Schedule Document Type:	Not reported
Schedule Due Date:	Not reported
Schedule Revised Date:	Not reported

SCH:

Facility ID:	60001568
Site Type:	School Investigation
Site Type Detail:	School
Site Mgmt. Req.:	NONE SPECIFIED
Acres:	2.2
National Priorities List:	NO
Cleanup Oversight Agencies:	SMBRP
Lead Agency:	SMBRP
Lead Agency Description:	DTSC - Site Cleanup Program
Project Manager:	Aslam Shareef
Supervisor:	Shahir Haddad
Division Branch:	Southern California Schools & Brownfields Outreach
Site Code:	304635
Assembly:	53
Senate:	24
Special Program Status:	Not reported
Status:	No Further Action
Status Date:	03/05/2015
Restricted Use:	NO
Funding:	Responsible Party
Latitude:	34.06858
Longitude:	-118.2891
APN:	5501-024-013
Past Use:	AGRICULTURAL - ORCHARD
Potential COC:	Arsenic, Chlordane, DDD, DDE, DDT, Lead
Confirmed COC:	30001-NO, 30004-NO, 30006-NO, 30007-NO, 30008-NO, Lead
Potential Description:	SOIL
Alias Name:	5501-024-013
Alias Type:	APN

CAMINO NUEVO CHARTER ACADEMY PLANNED SCHOOL (Continued) **S111290791**

Alias Name: 304635
Alias Type: Project Code (Site Code)
Alias Name: 60001568
Alias Type: Envirostor ID Number

Completed Info:

Completed Area Name: PROJECT WIDE
Completed Sub Area Name: Not reported
Completed Document Type: Environmental Oversight Agreement
Completed Date: 12/16/2011
Comments: Fully executed EOA sent (FedEx) to District 12/19/2011.

Completed Area Name: PROJECT WIDE
Completed Sub Area Name: Not reported
Completed Document Type: Cost Recovery Closeout Memo
Completed Date: 11/27/2012
Comments: DTSC prepared project close out Cost Recovery Unit Memorandum

Completed Area Name: PROJECT WIDE
Completed Sub Area Name: Not reported
Completed Document Type: Amendment - Order/Agreement
Completed Date: 07/11/2012
Comments: The District requested DTSC to review Methane Design plans--not required by DTSC.

Completed Area Name: PROJECT WIDE
Completed Sub Area Name: Not reported
Completed Document Type: Correspondence
Completed Date: 12/01/2014
Comments: District requests reactivating site and plan to submit a Construction Response (Technical Memorandum) for DTSC review.

Completed Area Name: PROJECT WIDE
Completed Sub Area Name: Not reported
Completed Document Type: Cost Recovery Closeout Memo
Completed Date: 07/13/2015
Comments: Not reported

Completed Area Name: PROJECT WIDE
Completed Sub Area Name: Not reported
Completed Document Type: Correspondence
Completed Date: 11/25/2014
Comments: Not reported

Completed Area Name: PROJECT WIDE
Completed Sub Area Name: Not reported
Completed Document Type: Correspondence
Completed Date: 10/07/2014
Comments: Not reported

Completed Area Name: PROJECT WIDE
Completed Sub Area Name: Not reported
Completed Document Type: Phase 1 Addendum
Completed Date: 11/17/2011
Comments: DTSC issued a PEA required determination based on the Phase I Addendum report

Completed Area Name: PROJECT WIDE

CAMINO NUEVO CHARTER ACADEMY PLANNED SCHOOL (Continued) **S111290791**

Completed Sub Area Name: Not reported
Completed Document Type: Preliminary Endangerment Assessment Tech Memo
Completed Date: 02/13/2012
Comments: DTSC approved the Preliminary Environmental Assessment Technical Memorandum for implementation.

Completed Area Name: PROJECT WIDE
Completed Sub Area Name: Not reported
Completed Document Type: Preliminary Endangerment Assessment Report
Completed Date: 05/11/2012
Comments: DTSC approved the PEA with a Further Action determination

Completed Area Name: PROJECT WIDE
Completed Sub Area Name: Not reported
Completed Document Type: Other Report
Completed Date: 11/06/2012
Comments: DTSC concurred with the methane mitigation design plans

Completed Area Name: PROJECT WIDE
Completed Sub Area Name: Not reported
Completed Document Type: Supplemental Site Investigation Report
Completed Date: 11/21/2012
Comments: DTSC approved the SSI report with no Further Action determination

Completed Area Name: PROJECT WIDE
Completed Sub Area Name: Not reported
Completed Document Type: Technical Report
Completed Date: 03/05/2015
Comments: DTSC approved the Supplemental Site Investigation Construction Response with No Further Action determination

Future Area Name: Not reported
Future Sub Area Name: Not reported
Future Document Type: Not reported
Future Due Date: Not reported
Schedule Area Name: Not reported
Schedule Sub Area Name: Not reported
Schedule Document Type: Not reported
Schedule Due Date: Not reported
Schedule Revised Date: Not reported

Count: 7 records.

ORPHAN SUMMARY

City	EDR ID	Site Name	Site Address	Zip	Database(s)
LOS ANGELES	S107735906	BELMONT/HOLLYWOOD NO. 1	OAKWOOD AVENUE/JUANITA AVENUE	90004	ENVIROSTOR, SCH
LOS ANGELES	S105954505	LOS ANGELES PRIMARY CENTER NO. 5	WEST OLYMPIC BOULEVARD/NORMAND	90006	ENVIROSTOR, SCH
LOS ANGELES	S107736457	HOBART/WILTON PRIMARY SCHOOL NO. 1	SERRANO AVENUE/EIGHTH STREET	90005	ENVIROSTOR, SCH
LOS ANGELES	S107736104	CENTRAL LOS ANGELES MIDDLE SCHOOL	VERMONT AVENUE/WILSHIRE BOULEV	90020	ENVIROSTOR, SCH
LOS ANGELES	S107735902	BELMONT NEW ELEMENTARY NO. 6	NORTH VERMONT AVENUE/COUNCIL S	90004	ENVIROSTOR, SCH
LOS ANGELES	S102429945	FIRE STATION #29	158 WESTERN AVE S	90004	LUST, HIST CORTESE
LOS ANGELES	S107736635	LOS ANGELES ELEMENTARY SCHOOL NO.	WILSHIRE BOULEVARD/WILTON PLAC	90010	ENVIROSTOR, SCH

GOVERNMENT RECORDS SEARCHED / DATA CURRENCY TRACKING

To maintain currency of the following federal and state databases, EDR contacts the appropriate governmental agency on a monthly or quarterly basis, as required.

Number of Days to Update: Provides confirmation that EDR is reporting records that have been updated within 90 days from the date the government agency made the information available to the public.

STANDARD ENVIRONMENTAL RECORDS

Federal NPL site list

NPL: National Priority List

National Priorities List (Superfund). The NPL is a subset of CERCLIS and identifies over 1,200 sites for priority cleanup under the Superfund Program. NPL sites may encompass relatively large areas. As such, EDR provides polygon coverage for over 1,000 NPL site boundaries produced by EPA's Environmental Photographic Interpretation Center (EPIC) and regional EPA offices.

Date of Government Version: 03/07/2016
Date Data Arrived at EDR: 04/05/2016
Date Made Active in Reports: 04/15/2016
Number of Days to Update: 10

Source: EPA
Telephone: N/A
Last EDR Contact: 07/07/2016
Next Scheduled EDR Contact: 10/17/2016
Data Release Frequency: Quarterly

NPL Site Boundaries

Sources:

EPA's Environmental Photographic Interpretation Center (EPIC)
Telephone: 202-564-7333

EPA Region 1
Telephone 617-918-1143

EPA Region 6
Telephone: 214-655-6659

EPA Region 3
Telephone 215-814-5418

EPA Region 7
Telephone: 913-551-7247

EPA Region 4
Telephone 404-562-8033

EPA Region 8
Telephone: 303-312-6774

EPA Region 5
Telephone 312-886-6686

EPA Region 9
Telephone: 415-947-4246

EPA Region 10
Telephone 206-553-8665

Proposed NPL: Proposed National Priority List Sites

A site that has been proposed for listing on the National Priorities List through the issuance of a proposed rule in the Federal Register. EPA then accepts public comments on the site, responds to the comments, and places on the NPL those sites that continue to meet the requirements for listing.

Date of Government Version: 03/07/2016
Date Data Arrived at EDR: 04/05/2016
Date Made Active in Reports: 04/15/2016
Number of Days to Update: 10

Source: EPA
Telephone: N/A
Last EDR Contact: 07/07/2016
Next Scheduled EDR Contact: 10/17/2016
Data Release Frequency: Quarterly

NPL LIENS: Federal Superfund Liens

Federal Superfund Liens. Under the authority granted the USEPA by CERCLA of 1980, the USEPA has the authority to file liens against real property in order to recover remedial action expenditures or when the property owner received notification of potential liability. USEPA compiles a listing of filed notices of Superfund Liens.

Date of Government Version: 10/15/1991
Date Data Arrived at EDR: 02/02/1994
Date Made Active in Reports: 03/30/1994
Number of Days to Update: 56

Source: EPA
Telephone: 202-564-4267
Last EDR Contact: 08/15/2011
Next Scheduled EDR Contact: 11/28/2011
Data Release Frequency: No Update Planned

Federal Delisted NPL site list

Delisted NPL: National Priority List Deletions

The National Oil and Hazardous Substances Pollution Contingency Plan (NCP) establishes the criteria that the EPA uses to delete sites from the NPL. In accordance with 40 CFR 300.425.(e), sites may be deleted from the NPL where no further response is appropriate.

Date of Government Version: 03/07/2016	Source: EPA
Date Data Arrived at EDR: 04/05/2016	Telephone: N/A
Date Made Active in Reports: 04/15/2016	Last EDR Contact: 07/07/2016
Number of Days to Update: 10	Next Scheduled EDR Contact: 10/17/2016
	Data Release Frequency: Quarterly

Federal CERCLIS list

FEDERAL FACILITY: Federal Facility Site Information listing

A listing of National Priority List (NPL) and Base Realignment and Closure (BRAC) sites found in the Comprehensive Environmental Response, Compensation and Liability Information System (CERCLIS) Database where EPA Federal Facilities Restoration and Reuse Office is involved in cleanup activities.

Date of Government Version: 11/13/2015	Source: Environmental Protection Agency
Date Data Arrived at EDR: 01/06/2016	Telephone: 703-603-8704
Date Made Active in Reports: 05/20/2016	Last EDR Contact: 07/06/2016
Number of Days to Update: 135	Next Scheduled EDR Contact: 10/17/2016
	Data Release Frequency: Varies

SEMS: Superfund Enterprise Management System

SEMS (Superfund Enterprise Management System) tracks hazardous waste sites, potentially hazardous waste sites, and remedial activities performed in support of EPA's Superfund Program across the United States. The list was formerly know as CERCLIS, renamed to SEMS by the EPA in 2015. The list contains data on potentially hazardous waste sites that have been reported to the USEPA by states, municipalities, private companies and private persons, pursuant to Section 103 of the Comprehensive Environmental Response, Compensation, and Liability Act (CERCLA). This dataset also contains sites which are either proposed to or on the National Priorities List (NPL) and the sites which are in the screening and assessment phase for possible inclusion on the NPL.

Date of Government Version: 03/07/2016	Source: EPA
Date Data Arrived at EDR: 04/05/2016	Telephone: 800-424-9346
Date Made Active in Reports: 04/15/2016	Last EDR Contact: 07/22/2016
Number of Days to Update: 10	Next Scheduled EDR Contact: 10/31/2016
	Data Release Frequency: Quarterly

Federal CERCLIS NFRAP site list

SEMS-ARCHIVE: Superfund Enterprise Management System Archive

SEMS-ARCHIVE (Superfund Enterprise Management System Archive) tracks sites that have no further interest under the Federal Superfund Program based on available information. The list was formerly known as the CERCLIS-NFRAP, renamed to SEMS ARCHIVE by the EPA in 2015. EPA may perform a minimal level of assessment work at a site while it is archived if site conditions change and/or new information becomes available. Archived sites have been removed and archived from the inventory of SEMS sites. Archived status indicates that, to the best of EPA's knowledge, assessment at a site has been completed and that EPA has determined no further steps will be taken to list the site on the National Priorities List (NPL), unless information indicates this decision was not appropriate or other considerations require a recommendation for listing at a later time. The decision does not necessarily mean that there is no hazard associated with a given site; it only means that. based upon available information, the location is not judged to be potential NPL site.

Date of Government Version: 03/07/2016
Date Data Arrived at EDR: 04/05/2016
Date Made Active in Reports: 04/15/2016
Number of Days to Update: 10

Source: EPA
Telephone: 800-424-9346
Last EDR Contact: 07/22/2016
Next Scheduled EDR Contact: 10/31/2016
Data Release Frequency: Quarterly

Federal RCRA CORRACTS facilities list

CORRACTS: Corrective Action Report

CORRACTS identifies hazardous waste handlers with RCRA corrective action activity.

Date of Government Version: 12/09/2015
Date Data Arrived at EDR: 03/02/2016
Date Made Active in Reports: 04/05/2016
Number of Days to Update: 34

Source: EPA
Telephone: 800-424-9346
Last EDR Contact: 06/30/2016
Next Scheduled EDR Contact: 10/10/2016
Data Release Frequency: Quarterly

Federal RCRA non-CORRACTS TSD facilities list

RCRA-TSDF: RCRA - Treatment, Storage and Disposal

RCRAInfo is EPA's comprehensive information system, providing access to data supporting the Resource Conservation and Recovery Act (RCRA) of 1976 and the Hazardous and Solid Waste Amendments (HSWA) of 1984. The database includes selective information on sites which generate, transport, store, treat and/or dispose of hazardous waste as defined by the Resource Conservation and Recovery Act (RCRA). Transporters are individuals or entities that move hazardous waste from the generator offsite to a facility that can recycle, treat, store, or dispose of the waste. TSDFs treat, store, or dispose of the waste.

Date of Government Version: 12/09/2015
Date Data Arrived at EDR: 03/02/2016
Date Made Active in Reports: 04/05/2016
Number of Days to Update: 34

Source: Environmental Protection Agency
Telephone: (415) 495-8895
Last EDR Contact: 06/30/2016
Next Scheduled EDR Contact: 10/17/2016
Data Release Frequency: Quarterly

Federal RCRA generators list

RCRA-LQG: RCRA - Large Quantity Generators

RCRAInfo is EPA's comprehensive information system, providing access to data supporting the Resource Conservation and Recovery Act (RCRA) of 1976 and the Hazardous and Solid Waste Amendments (HSWA) of 1984. The database includes selective information on sites which generate, transport, store, treat and/or dispose of hazardous waste as defined by the Resource Conservation and Recovery Act (RCRA). Large quantity generators (LQGs) generate over 1,000 kilograms (kg) of hazardous waste, or over 1 kg of acutely hazardous waste per month.

Date of Government Version: 12/09/2015
Date Data Arrived at EDR: 03/02/2016
Date Made Active in Reports: 04/05/2016
Number of Days to Update: 34

Source: Environmental Protection Agency
Telephone: (415) 495-8895
Last EDR Contact: 06/30/2016
Next Scheduled EDR Contact: 10/17/2016
Data Release Frequency: Quarterly

RCRA-SQG: RCRA - Small Quantity Generators

RCRAInfo is EPA's comprehensive information system, providing access to data supporting the Resource Conservation and Recovery Act (RCRA) of 1976 and the Hazardous and Solid Waste Amendments (HSWA) of 1984. The database includes selective information on sites which generate, transport, store, treat and/or dispose of hazardous waste as defined by the Resource Conservation and Recovery Act (RCRA). Small quantity generators (SQGs) generate between 100 kg and 1,000 kg of hazardous waste per month.

Date of Government Version: 12/09/2015
Date Data Arrived at EDR: 03/02/2016
Date Made Active in Reports: 04/05/2016
Number of Days to Update: 34

Source: Environmental Protection Agency
Telephone: (415) 495-8895
Last EDR Contact: 06/30/2016
Next Scheduled EDR Contact: 10/17/2016
Data Release Frequency: Quarterly

RCRA-CESQG: RCRA - Conditionally Exempt Small Quantity Generators

RCRAInfo is EPA's comprehensive information system, providing access to data supporting the Resource Conservation and Recovery Act (RCRA) of 1976 and the Hazardous and Solid Waste Amendments (HSWA) of 1984. The database includes selective information on sites which generate, transport, store, treat and/or dispose of hazardous waste as defined by the Resource Conservation and Recovery Act (RCRA). Conditionally exempt small quantity generators (CESQGs) generate less than 100 kg of hazardous waste, or less than 1 kg of acutely hazardous waste per month.

Date of Government Version: 12/09/2015
Date Data Arrived at EDR: 03/02/2016
Date Made Active in Reports: 04/05/2016
Number of Days to Update: 34

Source: Environmental Protection Agency
Telephone: (415) 495-8895
Last EDR Contact: 06/30/2016
Next Scheduled EDR Contact: 10/17/2016
Data Release Frequency: Varies

Federal institutional controls / engineering controls registries

LUCIS: Land Use Control Information System

LUCIS contains records of land use control information pertaining to the former Navy Base Realignment and Closure properties.

Date of Government Version: 05/28/2015
Date Data Arrived at EDR: 05/29/2015
Date Made Active in Reports: 06/11/2015
Number of Days to Update: 13

Source: Department of the Navy
Telephone: 843-820-7326
Last EDR Contact: 08/12/2016
Next Scheduled EDR Contact: 11/28/2016
Data Release Frequency: Varies

US ENG CONTROLS: Engineering Controls Sites List

A listing of sites with engineering controls in place. Engineering controls include various forms of caps, building foundations, liners, and treatment methods to create pathway elimination for regulated substances to enter environmental media or effect human health.

Date of Government Version: 09/10/2015
Date Data Arrived at EDR: 09/11/2015
Date Made Active in Reports: 11/03/2015
Number of Days to Update: 53

Source: Environmental Protection Agency
Telephone: 703-603-0695
Last EDR Contact: 05/25/2016
Next Scheduled EDR Contact: 09/12/2016
Data Release Frequency: Varies

US INST CONTROL: Sites with Institutional Controls

A listing of sites with institutional controls in place. Institutional controls include administrative measures, such as groundwater use restrictions, construction restrictions, property use restrictions, and post remediation care requirements intended to prevent exposure to contaminants remaining on site. Deed restrictions are generally required as part of the institutional controls.

Date of Government Version: 09/10/2015
Date Data Arrived at EDR: 09/11/2015
Date Made Active in Reports: 11/03/2015
Number of Days to Update: 53

Source: Environmental Protection Agency
Telephone: 703-603-0695
Last EDR Contact: 05/25/2016
Next Scheduled EDR Contact: 09/12/2016
Data Release Frequency: Varies

Federal ERNS list

ERNS: Emergency Response Notification System

Emergency Response Notification System. ERNS records and stores information on reported releases of oil and hazardous substances.

Date of Government Version: 03/28/2016
Date Data Arrived at EDR: 03/30/2016
Date Made Active in Reports: 05/20/2016
Number of Days to Update: 51

Source: National Response Center, United States Coast Guard
Telephone: 202-267-2180
Last EDR Contact: 06/28/2016
Next Scheduled EDR Contact: 10/10/2016
Data Release Frequency: Annually

State- and tribal - equivalent NPL

RESPONSE: State Response Sites

Identifies confirmed release sites where DTSC is involved in remediation, either in a lead or oversight capacity. These confirmed release sites are generally high-priority and high potential risk.

Date of Government Version: 05/02/2016
Date Data Arrived at EDR: 05/04/2016
Date Made Active in Reports: 06/21/2016
Number of Days to Update: 48

Source: Department of Toxic Substances Control
Telephone: 916-323-3400
Last EDR Contact: 08/02/2016
Next Scheduled EDR Contact: 11/14/2016
Data Release Frequency: Quarterly

State- and tribal - equivalent CERCLIS

ENVIROSTOR: EnviroStor Database

The Department of Toxic Substances Control's (DTSC's) Site Mitigation and Brownfields Reuse Program's (SMBRP's) EnviroStor database identifes sites that have known contamination or sites for which there may be reasons to investigate further. The database includes the following site types: Federal Superfund sites (National Priorities List (NPL)); State Response, including Military Facilities and State Superfund; Voluntary Cleanup; and School sites. EnviroStor provides similar information to the information that was available in CalSites, and provides additional site information, including, but not limited to, identification of formerly-contaminated properties that have been released for reuse, properties where environmental deed restrictions have been recorded to prevent inappropriate land uses, and risk characterization information that is used to assess potential impacts to public health and the environment at contaminated sites.

Date of Government Version: 05/02/2016
Date Data Arrived at EDR: 05/04/2016
Date Made Active in Reports: 06/21/2016
Number of Days to Update: 48

Source: Department of Toxic Substances Control
Telephone: 916-323-3400
Last EDR Contact: 08/02/2016
Next Scheduled EDR Contact: 11/14/2016
Data Release Frequency: Quarterly

State and tribal landfill and/or solid waste disposal site lists

SWF/LF (SWIS): Solid Waste Information System

Active, Closed and Inactive Landfills. SWF/LF records typically contain an inve ntory of solid waste disposal facilities or landfills. These may be active or i nactive facilities or open dumps that failed to meet RCRA Section 4004 criteria for solid waste landfills or disposal sites.

Date of Government Version: 05/16/2016
Date Data Arrived at EDR: 05/18/2016
Date Made Active in Reports: 06/21/2016
Number of Days to Update: 34

Source: Department of Resources Recycling and Recovery
Telephone: 916-341-6320
Last EDR Contact: 08/16/2016
Next Scheduled EDR Contact: 11/28/2016
Data Release Frequency: Quarterly

State and tribal leaking storage tank lists

LUST REG 5: Leaking Underground Storage Tank Database
Leaking Underground Storage Tank locations. Alameda, Alpine, Amador, Butte, Colusa, Contra Costa, Calveras, El Dorado, Fresno, Glenn, Kern, Kings, Lake, Lassen, Madera, Mariposa, Merced, Modoc, Napa, Nevada, Placer, Plumas, Sacramento, San Joaquin, Shasta, Solano, Stanislaus, Sutter, Tehama, Tulare, Tuolumne, Yolo, Yuba counties.

Date of Government Version: 07/01/2008
Date Data Arrived at EDR: 07/22/2008
Date Made Active in Reports: 07/31/2008
Number of Days to Update: 9

Source: California Regional Water Quality Control Board Central Valley Region (5)
Telephone: 916-464-4834
Last EDR Contact: 07/01/2011
Next Scheduled EDR Contact: 10/17/2011
Data Release Frequency: No Update Planned

LUST REG 9: Leaking Underground Storage Tank Report
Orange, Riverside, San Diego counties. For more current information, please refer to the State Water Resources Control Board's LUST database.

Date of Government Version: 03/01/2001
Date Data Arrived at EDR: 04/23/2001
Date Made Active in Reports: 05/21/2001
Number of Days to Update: 28

Source: California Regional Water Quality Control Board San Diego Region (9)
Telephone: 858-637-5595
Last EDR Contact: 09/26/2011
Next Scheduled EDR Contact: 01/09/2012
Data Release Frequency: No Update Planned

LUST REG 8: Leaking Underground Storage Tanks
California Regional Water Quality Control Board Santa Ana Region (8). For more current information, please refer to the State Water Resources Control Board's LUST database.

Date of Government Version: 02/14/2005
Date Data Arrived at EDR: 02/15/2005
Date Made Active in Reports: 03/28/2005
Number of Days to Update: 41

Source: California Regional Water Quality Control Board Santa Ana Region (8)
Telephone: 909-782-4496
Last EDR Contact: 08/15/2011
Next Scheduled EDR Contact: 11/28/2011
Data Release Frequency: Varies

LUST REG 7: Leaking Underground Storage Tank Case Listing
Leaking Underground Storage Tank locations. Imperial, Riverside, San Diego, Santa Barbara counties.

Date of Government Version: 02/26/2004
Date Data Arrived at EDR: 02/26/2004
Date Made Active in Reports: 03/24/2004
Number of Days to Update: 27

Source: California Regional Water Quality Control Board Colorado River Basin Region (7)
Telephone: 760-776-8943
Last EDR Contact: 08/01/2011
Next Scheduled EDR Contact: 11/14/2011
Data Release Frequency: No Update Planned

LUST REG 6V: Leaking Underground Storage Tank Case Listing
Leaking Underground Storage Tank locations. Inyo, Kern, Los Angeles, Mono, San Bernardino counties.

Date of Government Version: 06/07/2005
Date Data Arrived at EDR: 06/07/2005
Date Made Active in Reports: 06/29/2005
Number of Days to Update: 22

Source: California Regional Water Quality Control Board Victorville Branch Office (6)
Telephone: 760-241-7365
Last EDR Contact: 09/12/2011
Next Scheduled EDR Contact: 12/26/2011
Data Release Frequency: No Update Planned

LUST REG 6L: Leaking Underground Storage Tank Case Listing
For more current information, please refer to the State Water Resources Control Board's LUST database.

Date of Government Version: 09/09/2003
Date Data Arrived at EDR: 09/10/2003
Date Made Active in Reports: 10/07/2003
Number of Days to Update: 27

Source: California Regional Water Quality Control Board Lahontan Region (6)
Telephone: 530-542-5572
Last EDR Contact: 09/12/2011
Next Scheduled EDR Contact: 12/26/2011
Data Release Frequency: No Update Planned

LUST: Geotracker's Leaking Underground Fuel Tank Report
Leaking Underground Storage Tank Incident Reports. LUST records contain an inventory of reported leaking underground storage tank incidents. Not all states maintain these records, and the information stored varies by state. For more information on a particular leaking underground storage tank sites, please contact the appropriate regulatory agency.

Date of Government Version: 06/13/2016
Date Data Arrived at EDR: 06/14/2016
Date Made Active in Reports: 08/09/2016
Number of Days to Update: 56

Source: State Water Resources Control Board
Telephone: see region list
Last EDR Contact: 06/14/2016
Next Scheduled EDR Contact: 09/26/2016
Data Release Frequency: Quarterly

LUST REG 4: Underground Storage Tank Leak List
Los Angeles, Ventura counties. For more current information, please refer to the State Water Resources Control Board's LUST database.

Date of Government Version: 09/07/2004
Date Data Arrived at EDR: 09/07/2004
Date Made Active in Reports: 10/12/2004
Number of Days to Update: 35

Source: California Regional Water Quality Control Board Los Angeles Region (4)
Telephone: 213-576-6710
Last EDR Contact: 09/06/2011
Next Scheduled EDR Contact: 12/19/2011
Data Release Frequency: No Update Planned

LUST REG 3: Leaking Underground Storage Tank Database
Leaking Underground Storage Tank locations. Monterey, San Benito, San Luis Obispo, Santa Barbara, Santa Cruz counties.

Date of Government Version: 05/19/2003
Date Data Arrived at EDR: 05/19/2003
Date Made Active in Reports: 06/02/2003
Number of Days to Update: 14

Source: California Regional Water Quality Control Board Central Coast Region (3)
Telephone: 805-542-4786
Last EDR Contact: 07/18/2011
Next Scheduled EDR Contact: 10/31/2011
Data Release Frequency: No Update Planned

LUST REG 2: Fuel Leak List
Leaking Underground Storage Tank locations. Alameda, Contra Costa, Marin, Napa, San Francisco, San Mateo, Santa Clara, Solano, Sonoma counties.

Date of Government Version: 09/30/2004
Date Data Arrived at EDR: 10/20/2004
Date Made Active in Reports: 11/19/2004
Number of Days to Update: 30

Source: California Regional Water Quality Control Board San Francisco Bay Region (2)
Telephone: 510-622-2433
Last EDR Contact: 09/19/2011
Next Scheduled EDR Contact: 01/02/2012
Data Release Frequency: Quarterly

LUST REG 1: Active Toxic Site Investigation
Del Norte, Humboldt, Lake, Mendocino, Modoc, Siskiyou, Sonoma, Trinity counties. For more current information, please refer to the State Water Resources Control Board's LUST database.

Date of Government Version: 02/01/2001
Date Data Arrived at EDR: 02/28/2001
Date Made Active in Reports: 03/29/2001
Number of Days to Update: 29

Source: California Regional Water Quality Control Board North Coast (1)
Telephone: 707-570-3769
Last EDR Contact: 08/01/2011
Next Scheduled EDR Contact: 11/14/2011
Data Release Frequency: No Update Planned

INDIAN LUST R6: Leaking Underground Storage Tanks on Indian Land
LUSTs on Indian land in New Mexico and Oklahoma.

Date of Government Version: 12/11/2015
Date Data Arrived at EDR: 02/19/2016
Date Made Active in Reports: 06/03/2016
Number of Days to Update: 105

Source: EPA Region 6
Telephone: 214-665-6597
Last EDR Contact: 07/27/2016
Next Scheduled EDR Contact: 11/07/2016
Data Release Frequency: Varies

INDIAN LUST R7: Leaking Underground Storage Tanks on Indian Land
LUSTs on Indian land in Iowa, Kansas, and Nebraska

Date of Government Version: 10/09/2015
Date Data Arrived at EDR: 02/12/2016
Date Made Active in Reports: 06/03/2016
Number of Days to Update: 112

Source: EPA Region 7
Telephone: 913-551-7003
Last EDR Contact: 07/27/2016
Next Scheduled EDR Contact: 11/07/2016
Data Release Frequency: Varies

INDIAN LUST R8: Leaking Underground Storage Tanks on Indian Land
LUSTs on Indian land in Colorado, Montana, North Dakota, South Dakota, Utah and Wyoming.

Date of Government Version: 10/13/2015
Date Data Arrived at EDR: 10/23/2015
Date Made Active in Reports: 02/18/2016
Number of Days to Update: 118
Source: EPA Region 8
Telephone: 303-312-6271
Last EDR Contact: 07/27/2016
Next Scheduled EDR Contact: 11/07/2016
Data Release Frequency: Quarterly

INDIAN LUST R9: Leaking Underground Storage Tanks on Indian Land
LUSTs on Indian land in Arizona, California, New Mexico and Nevada

Date of Government Version: 02/25/2016
Date Data Arrived at EDR: 04/27/2016
Date Made Active in Reports: 06/03/2016
Number of Days to Update: 37
Source: Environmental Protection Agency
Telephone: 415-972-3372
Last EDR Contact: 07/27/2016
Next Scheduled EDR Contact: 11/07/2016
Data Release Frequency: Quarterly

INDIAN LUST R10: Leaking Underground Storage Tanks on Indian Land
LUSTs on Indian land in Alaska, Idaho, Oregon and Washington.

Date of Government Version: 01/07/2016
Date Data Arrived at EDR: 01/08/2016
Date Made Active in Reports: 02/18/2016
Number of Days to Update: 41
Source: EPA Region 10
Telephone: 206-553-2857
Last EDR Contact: 07/27/2016
Next Scheduled EDR Contact: 11/07/2016
Data Release Frequency: Quarterly

INDIAN LUST R1: Leaking Underground Storage Tanks on Indian Land
A listing of leaking underground storage tank locations on Indian Land.

Date of Government Version: 10/27/2015
Date Data Arrived at EDR: 10/29/2015
Date Made Active in Reports: 01/04/2016
Number of Days to Update: 67
Source: EPA Region 1
Telephone: 617-918-1313
Last EDR Contact: 07/29/2016
Next Scheduled EDR Contact: 11/07/2016
Data Release Frequency: Varies

INDIAN LUST R5: Leaking Underground Storage Tanks on Indian Land
Leaking underground storage tanks located on Indian Land in Michigan, Minnesota and Wisconsin.

Date of Government Version: 02/17/2016
Date Data Arrived at EDR: 04/27/2016
Date Made Active in Reports: 06/03/2016
Number of Days to Update: 37
Source: EPA, Region 5
Telephone: 312-886-7439
Last EDR Contact: 07/27/2016
Next Scheduled EDR Contact: 11/07/2016
Data Release Frequency: Varies

INDIAN LUST R4: Leaking Underground Storage Tanks on Indian Land
LUSTs on Indian land in Florida, Mississippi and North Carolina.

Date of Government Version: 02/05/2016
Date Data Arrived at EDR: 04/29/2016
Date Made Active in Reports: 06/03/2016
Number of Days to Update: 35
Source: EPA Region 4
Telephone: 404-562-8677
Last EDR Contact: 07/26/2016
Next Scheduled EDR Contact: 11/07/2016
Data Release Frequency: Semi-Annually

SLIC: Statewide SLIC Cases
The SLIC (Spills, Leaks, Investigations and Cleanup) program is designed to protect and restore water quality from spills, leaks, and similar discharges.

Date of Government Version: 06/13/2016
Date Data Arrived at EDR: 06/14/2016
Date Made Active in Reports: 08/09/2016
Number of Days to Update: 56
Source: State Water Resources Control Board
Telephone: 866-480-1028
Last EDR Contact: 06/14/2016
Next Scheduled EDR Contact: 09/26/2016
Data Release Frequency: Varies

SLIC REG 1: Active Toxic Site Investigations
The SLIC (Spills, Leaks, Investigations and Cleanup) program is designed to protect and restore water quality from spills, leaks, and similar discharges.

Date of Government Version: 04/03/2003
Date Data Arrived at EDR: 04/07/2003
Date Made Active in Reports: 04/25/2003
Number of Days to Update: 18

Source: California Regional Water Quality Control Board, North Coast Region (1)
Telephone: 707-576-2220
Last EDR Contact: 08/01/2011
Next Scheduled EDR Contact: 11/14/2011
Data Release Frequency: No Update Planned

SLIC REG 2: Spills, Leaks, Investigation & Cleanup Cost Recovery Listing
The SLIC (Spills, Leaks, Investigations and Cleanup) program is designed to protect and restore water quality from spills, leaks, and similar discharges.

Date of Government Version: 09/30/2004
Date Data Arrived at EDR: 10/20/2004
Date Made Active in Reports: 11/19/2004
Number of Days to Update: 30

Source: Regional Water Quality Control Board San Francisco Bay Region (2)
Telephone: 510-286-0457
Last EDR Contact: 09/19/2011
Next Scheduled EDR Contact: 01/02/2012
Data Release Frequency: Quarterly

SLIC REG 3: Spills, Leaks, Investigation & Cleanup Cost Recovery Listing
The SLIC (Spills, Leaks, Investigations and Cleanup) program is designed to protect and restore water quality from spills, leaks, and similar discharges.

Date of Government Version: 05/18/2006
Date Data Arrived at EDR: 05/18/2006
Date Made Active in Reports: 06/15/2006
Number of Days to Update: 28

Source: California Regional Water Quality Control Board Central Coast Region (3)
Telephone: 805-549-3147
Last EDR Contact: 07/18/2011
Next Scheduled EDR Contact: 10/31/2011
Data Release Frequency: Semi-Annually

SLIC REG 4: Spills, Leaks, Investigation & Cleanup Cost Recovery Listing
The SLIC (Spills, Leaks, Investigations and Cleanup) program is designed to protect and restore water quality from spills, leaks, and similar discharges.

Date of Government Version: 11/17/2004
Date Data Arrived at EDR: 11/18/2004
Date Made Active in Reports: 01/04/2005
Number of Days to Update: 47

Source: Region Water Quality Control Board Los Angeles Region (4)
Telephone: 213-576-6600
Last EDR Contact: 07/01/2011
Next Scheduled EDR Contact: 10/17/2011
Data Release Frequency: Varies

SLIC REG 5: Spills, Leaks, Investigation & Cleanup Cost Recovery Listing
The SLIC (Spills, Leaks, Investigations and Cleanup) program is designed to protect and restore water quality from spills, leaks, and similar discharges.

Date of Government Version: 04/01/2005
Date Data Arrived at EDR: 04/05/2005
Date Made Active in Reports: 04/21/2005
Number of Days to Update: 16

Source: Regional Water Quality Control Board Central Valley Region (5)
Telephone: 916-464-3291
Last EDR Contact: 09/12/2011
Next Scheduled EDR Contact: 12/26/2011
Data Release Frequency: Semi-Annually

SLIC REG 6V: Spills, Leaks, Investigation & Cleanup Cost Recovery Listing
The SLIC (Spills, Leaks, Investigations and Cleanup) program is designed to protect and restore water quality from spills, leaks, and similar discharges.

Date of Government Version: 05/24/2005
Date Data Arrived at EDR: 05/25/2005
Date Made Active in Reports: 06/16/2005
Number of Days to Update: 22

Source: Regional Water Quality Control Board, Victorville Branch
Telephone: 619-241-6583
Last EDR Contact: 08/15/2011
Next Scheduled EDR Contact: 11/28/2011
Data Release Frequency: Semi-Annually

SLIC REG 6L: SLIC Sites
The SLIC (Spills, Leaks, Investigations and Cleanup) program is designed to protect and restore water quality from spills, leaks, and similar discharges.

Date of Government Version: 09/07/2004
Date Data Arrived at EDR: 09/07/2004
Date Made Active in Reports: 10/12/2004
Number of Days to Update: 35

Source: California Regional Water Quality Control Board, Lahontan Region
Telephone: 530-542-5574
Last EDR Contact: 08/15/2011
Next Scheduled EDR Contact: 11/28/2011
Data Release Frequency: No Update Planned

SLIC REG 7: SLIC List
The SLIC (Spills, Leaks, Investigations and Cleanup) program is designed to protect and restore water quality from spills, leaks, and similar discharges.

Date of Government Version: 11/24/2004
Date Data Arrived at EDR: 11/29/2004
Date Made Active in Reports: 01/04/2005
Number of Days to Update: 36

Source: California Regional Quality Control Board, Colorado River Basin Region
Telephone: 760-346-7491
Last EDR Contact: 08/01/2011
Next Scheduled EDR Contact: 11/14/2011
Data Release Frequency: No Update Planned

SLIC REG 8: Spills, Leaks, Investigation & Cleanup Cost Recovery Listing
The SLIC (Spills, Leaks, Investigations and Cleanup) program is designed to protect and restore water quality from spills, leaks, and similar discharges.

Date of Government Version: 04/03/2008
Date Data Arrived at EDR: 04/03/2008
Date Made Active in Reports: 04/14/2008
Number of Days to Update: 11

Source: California Region Water Quality Control Board Santa Ana Region (8)
Telephone: 951-782-3298
Last EDR Contact: 09/12/2011
Next Scheduled EDR Contact: 12/26/2011
Data Release Frequency: Semi-Annually

SLIC REG 9: Spills, Leaks, Investigation & Cleanup Cost Recovery Listing
The SLIC (Spills, Leaks, Investigations and Cleanup) program is designed to protect and restore water quality from spills, leaks, and similar discharges.

Date of Government Version: 09/10/2007
Date Data Arrived at EDR: 09/11/2007
Date Made Active in Reports: 09/28/2007
Number of Days to Update: 17

Source: California Regional Water Quality Control Board San Diego Region (9)
Telephone: 858-467-2980
Last EDR Contact: 08/08/2011
Next Scheduled EDR Contact: 11/21/2011
Data Release Frequency: Annually

State and tribal registered storage tank lists

FEMA UST: Underground Storage Tank Listing
A listing of all FEMA owned underground storage tanks.

Date of Government Version: 01/01/2010
Date Data Arrived at EDR: 02/16/2010
Date Made Active in Reports: 04/12/2010
Number of Days to Update: 55

Source: FEMA
Telephone: 202-646-5797
Last EDR Contact: 07/07/2016
Next Scheduled EDR Contact: 10/24/2016
Data Release Frequency: Varies

UST: Active UST Facilities
Active UST facilities gathered from the local regulatory agencies

Date of Government Version: 06/13/2016
Date Data Arrived at EDR: 06/14/2016
Date Made Active in Reports: 08/08/2016
Number of Days to Update: 55

Source: SWRCB
Telephone: 916-341-5851
Last EDR Contact: 06/14/2016
Next Scheduled EDR Contact: 09/26/2016
Data Release Frequency: Semi-Annually

AST: Aboveground Petroleum Storage Tank Facilities
A listing of aboveground storage tank petroleum storage tank locations.

Date of Government Version: 08/01/2009
Date Data Arrived at EDR: 09/10/2009
Date Made Active in Reports: 10/01/2009
Number of Days to Update: 21

Source: California Environmental Protection Agency
Telephone: 916-327-5092
Last EDR Contact: 07/07/2016
Next Scheduled EDR Contact: 10/10/2016
Data Release Frequency: Quarterly

INDIAN UST R10: Underground Storage Tanks on Indian Land
The Indian Underground Storage Tank (UST) database provides information about underground storage tanks on Indian land in EPA Region 10 (Alaska, Idaho, Oregon, Washington, and Tribal Nations).

Date of Government Version: 01/07/2016
Date Data Arrived at EDR: 01/08/2016
Date Made Active in Reports: 02/18/2016
Number of Days to Update: 41

Source: EPA Region 10
Telephone: 206-553-2857
Last EDR Contact: 07/27/2016
Next Scheduled EDR Contact: 11/07/2016
Data Release Frequency: Quarterly

INDIAN UST R9: Underground Storage Tanks on Indian Land
The Indian Underground Storage Tank (UST) database provides information about underground storage tanks on Indian land in EPA Region 9 (Arizona, California, Hawaii, Nevada, the Pacific Islands, and Tribal Nations).

Date of Government Version: 02/25/2016
Date Data Arrived at EDR: 04/27/2016
Date Made Active in Reports: 06/03/2016
Number of Days to Update: 37

Source: EPA Region 9
Telephone: 415-972-3368
Last EDR Contact: 07/27/2016
Next Scheduled EDR Contact: 11/07/2016
Data Release Frequency: Quarterly

INDIAN UST R8: Underground Storage Tanks on Indian Land
The Indian Underground Storage Tank (UST) database provides information about underground storage tanks on Indian land in EPA Region 8 (Colorado, Montana, North Dakota, South Dakota, Utah, Wyoming and 27 Tribal Nations).

Date of Government Version: 01/26/2016
Date Data Arrived at EDR: 02/05/2016
Date Made Active in Reports: 06/03/2016
Number of Days to Update: 119

Source: EPA Region 8
Telephone: 303-312-6137
Last EDR Contact: 07/27/2016
Next Scheduled EDR Contact: 11/07/2016
Data Release Frequency: Quarterly

INDIAN UST R7: Underground Storage Tanks on Indian Land
The Indian Underground Storage Tank (UST) database provides information about underground storage tanks on Indian land in EPA Region 7 (Iowa, Kansas, Missouri, Nebraska, and 9 Tribal Nations).

Date of Government Version: 09/23/2014
Date Data Arrived at EDR: 11/25/2014
Date Made Active in Reports: 01/29/2015
Number of Days to Update: 65

Source: EPA Region 7
Telephone: 913-551-7003
Last EDR Contact: 07/27/2016
Next Scheduled EDR Contact: 11/07/2016
Data Release Frequency: Varies

INDIAN UST R1: Underground Storage Tanks on Indian Land
The Indian Underground Storage Tank (UST) database provides information about underground storage tanks on Indian land in EPA Region 1 (Connecticut, Maine, Massachusetts, New Hampshire, Rhode Island, Vermont and ten Tribal Nations).

Date of Government Version: 10/20/2015
Date Data Arrived at EDR: 10/29/2015
Date Made Active in Reports: 01/04/2016
Number of Days to Update: 67

Source: EPA, Region 1
Telephone: 617-918-1313
Last EDR Contact: 07/29/2016
Next Scheduled EDR Contact: 11/07/2016
Data Release Frequency: Varies

INDIAN UST R4: Underground Storage Tanks on Indian Land
The Indian Underground Storage Tank (UST) database provides information about underground storage tanks on Indian land in EPA Region 4 (Alabama, Florida, Georgia, Kentucky, Mississippi, North Carolina, South Carolina, Tennessee and Tribal Nations)

Date of Government Version: 02/05/2016
Date Data Arrived at EDR: 04/29/2016
Date Made Active in Reports: 06/03/2016
Number of Days to Update: 35

Source: EPA Region 4
Telephone: 404-562-9424
Last EDR Contact: 07/26/2016
Next Scheduled EDR Contact: 11/07/2016
Data Release Frequency: Semi-Annually

INDIAN UST R5: Underground Storage Tanks on Indian Land
The Indian Underground Storage Tank (UST) database provides information about underground storage tanks on Indian land in EPA Region 5 (Michigan, Minnesota and Wisconsin and Tribal Nations).

Date of Government Version: 11/05/2015
Date Data Arrived at EDR: 11/13/2015
Date Made Active in Reports: 01/04/2016
Number of Days to Update: 52

Source: EPA Region 5
Telephone: 312-886-6136
Last EDR Contact: 07/27/2016
Next Scheduled EDR Contact: 11/07/2016
Data Release Frequency: Varies

INDIAN UST R6: Underground Storage Tanks on Indian Land
The Indian Underground Storage Tank (UST) database provides information about underground storage tanks on Indian land in EPA Region 6 (Louisiana, Arkansas, Oklahoma, New Mexico, Texas and 65 Tribes).

Date of Government Version: 12/03/2015
Date Data Arrived at EDR: 02/04/2016
Date Made Active in Reports: 06/03/2016
Number of Days to Update: 120

Source: EPA Region 6
Telephone: 214-665-7591
Last EDR Contact: 07/27/2016
Next Scheduled EDR Contact: 11/07/2016
Data Release Frequency: Semi-Annually

State and tribal voluntary cleanup sites

INDIAN VCP R7: Voluntary Cleanup Priority Lisitng
A listing of voluntary cleanup priority sites located on Indian Land located in Region 7.

Date of Government Version: 03/20/2008
Date Data Arrived at EDR: 04/22/2008
Date Made Active in Reports: 05/19/2008
Number of Days to Update: 27

Source: EPA, Region 7
Telephone: 913-551-7365
Last EDR Contact: 04/20/2009
Next Scheduled EDR Contact: 07/20/2009
Data Release Frequency: Varies

INDIAN VCP R1: Voluntary Cleanup Priority Listing
A listing of voluntary cleanup priority sites located on Indian Land located in Region 1.

Date of Government Version: 07/27/2015
Date Data Arrived at EDR: 09/29/2015
Date Made Active in Reports: 02/18/2016
Number of Days to Update: 142

Source: EPA, Region 1
Telephone: 617-918-1102
Last EDR Contact: 07/01/2016
Next Scheduled EDR Contact: 10/10/2016
Data Release Frequency: Varies

VCP: Voluntary Cleanup Program Properties
Contains low threat level properties with either confirmed or unconfirmed releases and the project proponents have request that DTSC oversee investigation and/or cleanup activities and have agreed to provide coverage for DTSC's costs.

Date of Government Version: 05/02/2016
Date Data Arrived at EDR: 05/04/2016
Date Made Active in Reports: 06/21/2016
Number of Days to Update: 48

Source: Department of Toxic Substances Control
Telephone: 916-323-3400
Last EDR Contact: 08/02/2016
Next Scheduled EDR Contact: 11/14/2016
Data Release Frequency: Quarterly

State and tribal Brownfields sites

BROWNFIELDS: Considered Brownfieds Sites Listing
A listing of sites the SWRCB considers to be Brownfields since these are sites have come to them through the MOA Process.

Date of Government Version: 02/29/2016
Date Data Arrived at EDR: 03/07/2016
Date Made Active in Reports: 05/04/2016
Number of Days to Update: 58

Source: State Water Resources Control Board
Telephone: 916-323-7905
Last EDR Contact: 06/15/2016
Next Scheduled EDR Contact: 09/19/2016
Data Release Frequency: Varies

ADDITIONAL ENVIRONMENTAL RECORDS

Local Brownfield lists

US BROWNFIELDS: A Listing of Brownfields Sites
Brownfields are real property, the expansion, redevelopment, or reuse of which may be complicated by the presence or potential presence of a hazardous substance, pollutant, or contaminant. Cleaning up and reinvesting in these properties takes development pressures off of undeveloped, open land, and both improves and protects the environment. Assessment, Cleanup and Redevelopment Exchange System (ACRES) stores information reported by EPA Brownfields grant recipients on brownfields properties assessed or cleaned up with grant funding as well as information on Targeted Brownfields Assessments performed by EPA Regions. A listing of ACRES Brownfield sites is obtained from Cleanups in My Community. Cleanups in My Community provides information on Brownfields properties for which information is reported back to EPA, as well as areas served by Brownfields grant programs.

Date of Government Version: 03/21/2016
Date Data Arrived at EDR: 03/22/2016
Date Made Active in Reports: 07/13/2016
Number of Days to Update: 113

Source: Environmental Protection Agency
Telephone: 202-566-2777
Last EDR Contact: 06/22/2016
Next Scheduled EDR Contact: 10/03/2016
Data Release Frequency: Semi-Annually

Local Lists of Landfill / Solid Waste Disposal Sites

WMUDS/SWAT: Waste Management Unit Database
Waste Management Unit Database System. WMUDS is used by the State Water Resources Control Board staff and the Regional Water Quality Control Boards for program tracking and inventory of waste management units. WMUDS is composed of the following databases: Facility Information, Scheduled Inspections Information, Waste Management Unit Information, SWAT Program Information, SWAT Report Summary Information, SWAT Report Summary Data, Chapter 15 (formerly Subchapter 15) Information, Chapter 15 Monitoring Parameters, TPCA Program Information, RCRA Program Information, Closure Information, and Interested Parties Information.

Date of Government Version: 04/01/2000
Date Data Arrived at EDR: 04/10/2000
Date Made Active in Reports: 05/10/2000
Number of Days to Update: 30

Source: State Water Resources Control Board
Telephone: 916-227-4448
Last EDR Contact: 08/03/2016
Next Scheduled EDR Contact: 11/21/2016
Data Release Frequency: No Update Planned

SWRCY: Recycler Database
A listing of recycling facilities in California.

Date of Government Version: 06/13/2016
Date Data Arrived at EDR: 06/14/2016
Date Made Active in Reports: 08/09/2016
Number of Days to Update: 56

Source: Department of Conservation
Telephone: 916-323-3836
Last EDR Contact: 06/14/2016
Next Scheduled EDR Contact: 09/26/2016
Data Release Frequency: Quarterly

HAULERS: Registered Waste Tire Haulers Listing
A listing of registered waste tire haulers.

Date of Government Version: 06/16/2016
Date Data Arrived at EDR: 06/16/2016
Date Made Active in Reports: 08/09/2016
Number of Days to Update: 54

Source: Integrated Waste Management Board
Telephone: 916-341-6422
Last EDR Contact: 08/10/2016
Next Scheduled EDR Contact: 11/28/2016
Data Release Frequency: Varies

INDIAN ODI: Report on the Status of Open Dumps on Indian Lands
Location of open dumps on Indian land.

Date of Government Version: 12/31/1998
Date Data Arrived at EDR: 12/03/2007
Date Made Active in Reports: 01/24/2008
Number of Days to Update: 52

Source: Environmental Protection Agency
Telephone: 703-308-8245
Last EDR Contact: 08/05/2016
Next Scheduled EDR Contact: 11/14/2016
Data Release Frequency: Varies

ODI: Open Dump Inventory
An open dump is defined as a disposal facility that does not comply with one or more of the Part 257 or Part 258 Subtitle D Criteria.

Date of Government Version: 06/30/1985
Date Data Arrived at EDR: 08/09/2004
Date Made Active in Reports: 09/17/2004
Number of Days to Update: 39

Source: Environmental Protection Agency
Telephone: 800-424-9346
Last EDR Contact: 06/09/2004
Next Scheduled EDR Contact: N/A
Data Release Frequency: No Update Planned

DEBRIS REGION 9: Torres Martinez Reservation Illegal Dump Site Locations
A listing of illegal dump sites location on the Torres Martinez Indian Reservation located in eastern Riverside County and northern Imperial County, California.

Date of Government Version: 01/12/2009
Date Data Arrived at EDR: 05/07/2009
Date Made Active in Reports: 09/21/2009
Number of Days to Update: 137

Source: EPA, Region 9
Telephone: 415-947-4219
Last EDR Contact: 07/20/2016
Next Scheduled EDR Contact: 10/07/2016
Data Release Frequency: No Update Planned

Local Lists of Hazardous waste / Contaminated Sites

US HIST CDL: National Clandestine Laboratory Register
A listing of clandestine drug lab locations that have been removed from the DEAs National Clandestine Laboratory Register.

Date of Government Version: 05/04/2016
Date Data Arrived at EDR: 06/03/2016
Date Made Active in Reports: 07/13/2016
Number of Days to Update: 40

Source: Drug Enforcement Administration
Telephone: 202-307-1000
Last EDR Contact: 05/31/2016
Next Scheduled EDR Contact: 06/13/2016
Data Release Frequency: No Update Planned

HIST CAL-SITES: Calsites Database
The Calsites database contains potential or confirmed hazardous substance release properties. In 1996, California EPA reevaluated and significantly reduced the number of sites in the Calsites database. No longer updated by the state agency. It has been replaced by ENVIROSTOR.

Date of Government Version: 08/08/2005
Date Data Arrived at EDR: 08/03/2006
Date Made Active in Reports: 08/24/2006
Number of Days to Update: 21

Source: Department of Toxic Substance Control
Telephone: 916-323-3400
Last EDR Contact: 02/23/2009
Next Scheduled EDR Contact: 05/25/2009
Data Release Frequency: No Update Planned

SCH: School Property Evaluation Program
This category contains proposed and existing school sites that are being evaluated by DTSC for possible hazardous materials contamination. In some cases, these properties may be listed in the CalSites category depending on the level of threat to public health and safety or the environment they pose.

Date of Government Version: 05/02/2016
Date Data Arrived at EDR: 05/04/2016
Date Made Active in Reports: 06/21/2016
Number of Days to Update: 48

Source: Department of Toxic Substances Control
Telephone: 916-323-3400
Last EDR Contact: 08/02/2016
Next Scheduled EDR Contact: 11/14/2016
Data Release Frequency: Quarterly

CDL: Clandestine Drug Labs

A listing of drug lab locations. Listing of a location in this database does not indicate that any illegal drug lab materials were or were not present there, and does not constitute a determination that the location either requires or does not require additional cleanup work.

Date of Government Version: 12/31/2015
Date Data Arrived at EDR: 05/10/2016
Date Made Active in Reports: 06/17/2016
Number of Days to Update: 38

Source: Department of Toxic Substances Control
Telephone: 916-255-6504
Last EDR Contact: 08/15/2016
Next Scheduled EDR Contact: 10/24/2016
Data Release Frequency: Varies

TOXIC PITS: Toxic Pits Cleanup Act Sites

Toxic PITS Cleanup Act Sites. TOXIC PITS identifies sites suspected of containing hazardous substances where cleanup has not yet been completed.

Date of Government Version: 07/01/1995
Date Data Arrived at EDR: 08/30/1995
Date Made Active in Reports: 09/26/1995
Number of Days to Update: 27

Source: State Water Resources Control Board
Telephone: 916-227-4364
Last EDR Contact: 01/26/2009
Next Scheduled EDR Contact: 04/27/2009
Data Release Frequency: No Update Planned

US CDL: Clandestine Drug Labs

A listing of clandestine drug lab locations. The U.S. Department of Justice ("the Department") provides this web site as a public service. It contains addresses of some locations where law enforcement agencies reported they found chemicals or other items that indicated the presence of either clandestine drug laboratories or dumpsites. In most cases, the source of the entries is not the Department, and the Department has not verified the entry and does not guarantee its accuracy. Members of the public must verify the accuracy of all entries by, for example, contacting local law enforcement and local health departments.

Date of Government Version: 05/04/2016
Date Data Arrived at EDR: 06/03/2016
Date Made Active in Reports: 07/13/2016
Number of Days to Update: 40

Source: Drug Enforcement Administration
Telephone: 202-307-1000
Last EDR Contact: 05/31/2016
Next Scheduled EDR Contact: 09/12/2016
Data Release Frequency: Quarterly

Local Lists of Registered Storage Tanks

SWEEPS UST: SWEEPS UST Listing

Statewide Environmental Evaluation and Planning System. This underground storage tank listing was updated and maintained by a company contacted by the SWRCB in the early 1990's. The listing is no longer updated or maintained. The local agency is the contact for more information on a site on the SWEEPS list.

Date of Government Version: 06/01/1994
Date Data Arrived at EDR: 07/07/2005
Date Made Active in Reports: 08/11/2005
Number of Days to Update: 35

Source: State Water Resources Control Board
Telephone: N/A
Last EDR Contact: 06/03/2005
Next Scheduled EDR Contact: N/A
Data Release Frequency: No Update Planned

UST MENDOCINO: Mendocino County UST Database

A listing of underground storage tank locations in Mendocino County.

Date of Government Version: 06/07/2016
Date Data Arrived at EDR: 06/09/2016
Date Made Active in Reports: 06/23/2016
Number of Days to Update: 14

Source: Department of Public Health
Telephone: 707-463-4466
Last EDR Contact: 08/24/2016
Next Scheduled EDR Contact: 12/12/2016
Data Release Frequency: Annually

HIST UST: Hazardous Substance Storage Container Database

The Hazardous Substance Storage Container Database is a historical listing of UST sites. Refer to local/county source for current data.

Date of Government Version: 10/15/1990
Date Data Arrived at EDR: 01/25/1991
Date Made Active in Reports: 02/12/1991
Number of Days to Update: 18

Source: State Water Resources Control Board
Telephone: 916-341-5851
Last EDR Contact: 07/26/2001
Next Scheduled EDR Contact: N/A
Data Release Frequency: No Update Planned

CA FID UST: Facility Inventory Database

The Facility Inventory Database (FID) contains a historical listing of active and inactive underground storage tank locations from the State Water Resource Control Board. Refer to local/county source for current data.

Date of Government Version: 10/31/1994
Date Data Arrived at EDR: 09/05/1995
Date Made Active in Reports: 09/29/1995
Number of Days to Update: 24

Source: California Environmental Protection Agency
Telephone: 916-341-5851
Last EDR Contact: 12/28/1998
Next Scheduled EDR Contact: N/A
Data Release Frequency: No Update Planned

Local Land Records

LIENS: Environmental Liens Listing

A listing of property locations with environmental liens for California where DTSC is a lien holder.

Date of Government Version: 06/02/2016
Date Data Arrived at EDR: 06/07/2016
Date Made Active in Reports: 07/20/2016
Number of Days to Update: 43

Source: Department of Toxic Substances Control
Telephone: 916-323-3400
Last EDR Contact: 06/02/2016
Next Scheduled EDR Contact: 09/19/2016
Data Release Frequency: Varies

LIENS 2: CERCLA Lien Information

A Federal CERCLA ('Superfund') lien can exist by operation of law at any site or property at which EPA has spent Superfund monies. These monies are spent to investigate and address releases and threatened releases of contamination. CERCLIS provides information as to the identity of these sites and properties.

Date of Government Version: 02/18/2014
Date Data Arrived at EDR: 03/18/2014
Date Made Active in Reports: 04/24/2014
Number of Days to Update: 37

Source: Environmental Protection Agency
Telephone: 202-564-6023
Last EDR Contact: 07/29/2016
Next Scheduled EDR Contact: 11/07/2016
Data Release Frequency: Varies

DEED: Deed Restriction Listing

Site Mitigation and Brownfields Reuse Program Facility Sites with Deed Restrictions & Hazardous Waste Management Program Facility Sites with Deed / Land Use Restriction. The DTSC Site Mitigation and Brownfields Reuse Program (SMBRP) list includes sites cleaned up under the program's oversight and generally does not include current or former hazardous waste facilities that required a hazardous waste facility permit. The list represents deed restrictions that are active. Some sites have multiple deed restrictions. The DTSC Hazardous Waste Management Program (HWMP) has developed a list of current or former hazardous waste facilities that have a recorded land use restriction at the local county recorder's office. The land use restrictions on this list were required by the DTSC HWMP as a result of the presence of hazardous substances that remain on site after the facility (or part of the facility) has been closed or cleaned up. The types of land use restriction include deed notice, deed restriction, or a land use restriction that binds current and future owners.

Date of Government Version: 06/06/2016
Date Data Arrived at EDR: 06/07/2016
Date Made Active in Reports: 07/20/2016
Number of Days to Update: 43

Source: DTSC and SWRCB
Telephone: 916-323-3400
Last EDR Contact: 06/07/2016
Next Scheduled EDR Contact: 09/19/2016
Data Release Frequency: Semi-Annually

Records of Emergency Release Reports

HMIRS: Hazardous Materials Information Reporting System
Hazardous Materials Incident Report System. HMIRS contains hazardous material spill incidents reported to DOT.

Date of Government Version: 06/24/2015
Date Data Arrived at EDR: 06/26/2015
Date Made Active in Reports: 09/02/2015
Number of Days to Update: 68

Source: U.S. Department of Transportation
Telephone: 202-366-4555
Last EDR Contact: 06/28/2016
Next Scheduled EDR Contact: 10/10/2016
Data Release Frequency: Annually

CHMIRS: California Hazardous Material Incident Report System
California Hazardous Material Incident Reporting System. CHMIRS contains information on reported hazardous material incidents (accidental releases or spills).

Date of Government Version: 04/11/2016
Date Data Arrived at EDR: 04/27/2016
Date Made Active in Reports: 06/17/2016
Number of Days to Update: 51

Source: Office of Emergency Services
Telephone: 916-845-8400
Last EDR Contact: 07/26/2016
Next Scheduled EDR Contact: 11/07/2016
Data Release Frequency: Varies

LDS: Land Disposal Sites Listing
The Land Disposal program regulates of waste discharge to land for treatment, storage and disposal in waste management units.

Date of Government Version: 06/13/2016
Date Data Arrived at EDR: 06/14/2016
Date Made Active in Reports: 08/09/2016
Number of Days to Update: 56

Source: State Water Qualilty Control Board
Telephone: 866-480-1028
Last EDR Contact: 06/14/2016
Next Scheduled EDR Contact: 09/26/2016
Data Release Frequency: Quarterly

MCS: Military Cleanup Sites Listing
The State Water Resources Control Board and nine Regional Water Quality Control Boards partner with the Department of Defense (DoD) through the Defense and State Memorandum of Agreement (DSMOA) to oversee the investigation and remediation of water quality issues at military facilities.

Date of Government Version: 06/13/2016
Date Data Arrived at EDR: 06/14/2016
Date Made Active in Reports: 08/09/2016
Number of Days to Update: 56

Source: State Water Resources Control Board
Telephone: 866-480-1028
Last EDR Contact: 06/14/2016
Next Scheduled EDR Contact: 09/26/2016
Data Release Frequency: Quarterly

SPILLS 90: SPILLS90 data from FirstSearch
Spills 90 includes those spill and release records available exclusively from FirstSearch databases. Typically, they may include chemical, oil and/or hazardous substance spills recorded after 1990. Duplicate records that are already included in EDR incident and release records are not included in Spills 90.

Date of Government Version: 06/06/2012
Date Data Arrived at EDR: 01/03/2013
Date Made Active in Reports: 02/22/2013
Number of Days to Update: 50

Source: FirstSearch
Telephone: N/A
Last EDR Contact: 01/03/2013
Next Scheduled EDR Contact: N/A
Data Release Frequency: No Update Planned

Other Ascertainable Records

RCRA NonGen / NLR: RCRA - Non Generators / No Longer Regulated
RCRAInfo is EPA's comprehensive information system, providing access to data supporting the Resource Conservation and Recovery Act (RCRA) of 1976 and the Hazardous and Solid Waste Amendments (HSWA) of 1984. The database includes selective information on sites which generate, transport, store, treat and/or dispose of hazardous waste as defined by the Resource Conservation and Recovery Act (RCRA). Non-Generators do not presently generate hazardous waste.

Date of Government Version: 12/09/2015
Date Data Arrived at EDR: 03/02/2016
Date Made Active in Reports: 04/05/2016
Number of Days to Update: 34

Source: Environmental Protection Agency
Telephone: (415) 495-8895
Last EDR Contact: 06/30/2016
Next Scheduled EDR Contact: 10/17/2016
Data Release Frequency: Varies

FUDS: Formerly Used Defense Sites

The listing includes locations of Formerly Used Defense Sites properties where the US Army Corps of Engineers is actively working or will take necessary cleanup actions.

Date of Government Version: 01/31/2015
Date Data Arrived at EDR: 07/08/2015
Date Made Active in Reports: 10/13/2015
Number of Days to Update: 97

Source: U.S. Army Corps of Engineers
Telephone: 202-528-4285
Last EDR Contact: 06/10/2016
Next Scheduled EDR Contact: 09/19/2016
Data Release Frequency: Varies

DOD: Department of Defense Sites

This data set consists of federally owned or administered lands, administered by the Department of Defense, that have any area equal to or greater than 640 acres of the United States, Puerto Rico, and the U.S. Virgin Islands.

Date of Government Version: 12/31/2005
Date Data Arrived at EDR: 11/10/2006
Date Made Active in Reports: 01/11/2007
Number of Days to Update: 62

Source: USGS
Telephone: 888-275-8747
Last EDR Contact: 07/15/2016
Next Scheduled EDR Contact: 10/24/2016
Data Release Frequency: Semi-Annually

FEDLAND: Federal and Indian Lands

Federally and Indian administrated lands of the United States. Lands included are administrated by: Army Corps of Engineers, Bureau of Reclamation, National Wild and Scenic River, National Wildlife Refuge, Public Domain Land, Wilderness, Wilderness Study Area, Wildlife Management Area, Bureau of Indian Affairs, Bureau of Land Management, Department of Justice, Forest Service, Fish and Wildlife Service, National Park Service.

Date of Government Version: 12/31/2005
Date Data Arrived at EDR: 02/06/2006
Date Made Active in Reports: 01/11/2007
Number of Days to Update: 339

Source: U.S. Geological Survey
Telephone: 888-275-8747
Last EDR Contact: 07/15/2016
Next Scheduled EDR Contact: 10/24/2016
Data Release Frequency: N/A

SCRD DRYCLEANERS: State Coalition for Remediation of Drycleaners Listing

The State Coalition for Remediation of Drycleaners was established in 1998, with support from the U.S. EPA Office of Superfund Remediation and Technology Innovation. It is comprised of representatives of states with established drycleaner remediation programs. Currently the member states are Alabama, Connecticut, Florida, Illinois, Kansas, Minnesota, Missouri, North Carolina, Oregon, South Carolina, Tennessee, Texas, and Wisconsin.

Date of Government Version: 03/07/2011
Date Data Arrived at EDR: 03/09/2011
Date Made Active in Reports: 05/02/2011
Number of Days to Update: 54

Source: Environmental Protection Agency
Telephone: 615-532-8599
Last EDR Contact: 08/15/2016
Next Scheduled EDR Contact: 11/28/2016
Data Release Frequency: Varies

US FIN ASSUR: Financial Assurance Information

All owners and operators of facilities that treat, store, or dispose of hazardous waste are required to provide proof that they will have sufficient funds to pay for the clean up, closure, and post-closure care of their facilities.

Date of Government Version: 09/01/2015
Date Data Arrived at EDR: 09/03/2015
Date Made Active in Reports: 11/03/2015
Number of Days to Update: 61

Source: Environmental Protection Agency
Telephone: 202-566-1917
Last EDR Contact: 08/17/2016
Next Scheduled EDR Contact: 11/28/2016
Data Release Frequency: Quarterly

EPA WATCH LIST: EPA WATCH LIST

EPA maintains a "Watch List" to facilitate dialogue between EPA, state and local environmental agencies on enforcement matters relating to facilities with alleged violations identified as either significant or high priority. Being on the Watch List does not mean that the facility has actually violated the law only that an investigation by EPA or a state or local environmental agency has led those organizations to allege that an unproven violation has in fact occurred. Being on the Watch List does not represent a higher level of concern regarding the alleged violations that were detected, but instead indicates cases requiring additional dialogue between EPA, state and local agencies - primarily because of the length of time the alleged violation has gone unaddressed or unresolved.

Date of Government Version: 08/30/2013
Date Data Arrived at EDR: 03/21/2014
Date Made Active in Reports: 06/17/2014
Number of Days to Update: 88

Source: Environmental Protection Agency
Telephone: 617-520-3000
Last EDR Contact: 08/08/2016
Next Scheduled EDR Contact: 11/21/2016
Data Release Frequency: Quarterly

2020 COR ACTION: 2020 Corrective Action Program List

The EPA has set ambitious goals for the RCRA Corrective Action program by creating the 2020 Corrective Action Universe. This RCRA cleanup baseline includes facilities expected to need corrective action. The 2020 universe contains a wide variety of sites. Some properties are heavily contaminated while others were contaminated but have since been cleaned up. Still others have not been fully investigated yet, and may require little or no remediation. Inclusion in the 2020 Universe does not necessarily imply failure on the part of a facility to meet its RCRA obligations.

Date of Government Version: 04/22/2013
Date Data Arrived at EDR: 03/03/2015
Date Made Active in Reports: 03/09/2015
Number of Days to Update: 6

Source: Environmental Protection Agency
Telephone: 703-308-4044
Last EDR Contact: 08/17/2016
Next Scheduled EDR Contact: 11/21/2016
Data Release Frequency: Varies

TSCA: Toxic Substances Control Act

Toxic Substances Control Act. TSCA identifies manufacturers and importers of chemical substances included on the TSCA Chemical Substance Inventory list. It includes data on the production volume of these substances by plant site.

Date of Government Version: 12/31/2012
Date Data Arrived at EDR: 01/15/2015
Date Made Active in Reports: 01/29/2015
Number of Days to Update: 14

Source: EPA
Telephone: 202-260-5521
Last EDR Contact: 06/24/2016
Next Scheduled EDR Contact: 10/03/2016
Data Release Frequency: Every 4 Years

TRIS: Toxic Chemical Release Inventory System

Toxic Release Inventory System. TRIS identifies facilities which release toxic chemicals to the air, water and land in reportable quantities under SARA Title III Section 313.

Date of Government Version: 12/31/2014
Date Data Arrived at EDR: 11/24/2015
Date Made Active in Reports: 04/05/2016
Number of Days to Update: 133

Source: EPA
Telephone: 202-566-0250
Last EDR Contact: 05/24/2016
Next Scheduled EDR Contact: 09/05/2016
Data Release Frequency: Annually

SSTS: Section 7 Tracking Systems

Section 7 of the Federal Insecticide, Fungicide and Rodenticide Act, as amended (92 Stat. 829) requires all registered pesticide-producing establishments to submit a report to the Environmental Protection Agency by March 1st each year. Each establishment must report the types and amounts of pesticides, active ingredients and devices being produced, and those having been produced and sold or distributed in the past year.

Date of Government Version: 12/31/2009
Date Data Arrived at EDR: 12/10/2010
Date Made Active in Reports: 02/25/2011
Number of Days to Update: 77

Source: EPA
Telephone: 202-564-4203
Last EDR Contact: 07/25/2016
Next Scheduled EDR Contact: 11/07/2016
Data Release Frequency: Annually

ROD: Records Of Decision

Record of Decision. ROD documents mandate a permanent remedy at an NPL (Superfund) site containing technical and health information to aid in the cleanup.

Date of Government Version: 11/25/2013
Date Data Arrived at EDR: 12/12/2013
Date Made Active in Reports: 02/24/2014
Number of Days to Update: 74

Source: EPA
Telephone: 703-416-0223
Last EDR Contact: 06/07/2016
Next Scheduled EDR Contact: 09/19/2016
Data Release Frequency: Annually

RMP: Risk Management Plans

When Congress passed the Clean Air Act Amendments of 1990, it required EPA to publish regulations and guidance for chemical accident prevention at facilities using extremely hazardous substances. The Risk Management Program Rule (RMP Rule) was written to implement Section 112(r) of these amendments. The rule, which built upon existing industry codes and standards, requires companies of all sizes that use certain flammable and toxic substances to develop a Risk Management Program, which includes a(n): Hazard assessment that details the potential effects of an accidental release, an accident history of the last five years, and an evaluation of worst-case and alternative accidental releases; Prevention program that includes safety precautions and maintenance, monitoring, and employee training measures; and Emergency response program that spells out emergency health care, employee training measures and procedures for informing the public and response agencies (e.g the fire department) should an accident occur.

Date of Government Version: 08/01/2015
Date Data Arrived at EDR: 08/26/2015
Date Made Active in Reports: 11/03/2015
Number of Days to Update: 69

Source: Environmental Protection Agency
Telephone: 202-564-8600
Last EDR Contact: 07/25/2016
Next Scheduled EDR Contact: 11/07/2016
Data Release Frequency: Varies

RAATS: RCRA Administrative Action Tracking System

RCRA Administration Action Tracking System. RAATS contains records based on enforcement actions issued under RCRA pertaining to major violators and includes administrative and civil actions brought by the EPA. For administration actions after September 30, 1995, data entry in the RAATS database was discontinued. EPA will retain a copy of the database for historical records. It was necessary to terminate RAATS because a decrease in agency resources made it impossible to continue to update the information contained in the database.

Date of Government Version: 04/17/1995
Date Data Arrived at EDR: 07/03/1995
Date Made Active in Reports: 08/07/1995
Number of Days to Update: 35

Source: EPA
Telephone: 202-564-4104
Last EDR Contact: 06/02/2008
Next Scheduled EDR Contact: 09/01/2008
Data Release Frequency: No Update Planned

PRP: Potentially Responsible Parties

A listing of verified Potentially Responsible Parties

Date of Government Version: 10/25/2013
Date Data Arrived at EDR: 10/17/2014
Date Made Active in Reports: 10/20/2014
Number of Days to Update: 3

Source: EPA
Telephone: 202-564-6023
Last EDR Contact: 08/12/2016
Next Scheduled EDR Contact: 11/21/2016
Data Release Frequency: Quarterly

PADS: PCB Activity Database System

PCB Activity Database. PADS Identifies generators, transporters, commercial storers and/or brokers and disposers of PCB's who are required to notify the EPA of such activities.

Date of Government Version: 07/01/2014
Date Data Arrived at EDR: 10/15/2014
Date Made Active in Reports: 11/17/2014
Number of Days to Update: 33

Source: EPA
Telephone: 202-566-0500
Last EDR Contact: 07/15/2016
Next Scheduled EDR Contact: 10/24/2016
Data Release Frequency: Annually

ICIS: Integrated Compliance Information System
The Integrated Compliance Information System (ICIS) supports the information needs of the national enforcement and compliance program as well as the unique needs of the National Pollutant Discharge Elimination System (NPDES) program.

Date of Government Version: 01/23/2015
Date Data Arrived at EDR: 02/06/2015
Date Made Active in Reports: 03/09/2015
Number of Days to Update: 31

Source: Environmental Protection Agency
Telephone: 202-564-5088
Last EDR Contact: 07/07/2016
Next Scheduled EDR Contact: 10/24/2016
Data Release Frequency: Quarterly

FTTS: FIFRA/ TSCA Tracking System - FIFRA (Federal Insecticide, Fungicide, & Rodenticide Act)/TSCA (Toxic Substances Control Act)
FTTS tracks administrative cases and pesticide enforcement actions and compliance activities related to FIFRA, TSCA and EPCRA (Emergency Planning and Community Right-to-Know Act). To maintain currency, EDR contacts the Agency on a quarterly basis.

Date of Government Version: 04/09/2009
Date Data Arrived at EDR: 04/16/2009
Date Made Active in Reports: 05/11/2009
Number of Days to Update: 25

Source: EPA/Office of Prevention, Pesticides and Toxic Substances
Telephone: 202-566-1667
Last EDR Contact: 08/17/2016
Next Scheduled EDR Contact: 12/05/2016
Data Release Frequency: Quarterly

FTTS INSP: FIFRA/ TSCA Tracking System - FIFRA (Federal Insecticide, Fungicide, & Rodenticide Act)/TSCA (Toxic Substances Control Act)
A listing of FIFRA/TSCA Tracking System (FTTS) inspections and enforcements.

Date of Government Version: 04/09/2009
Date Data Arrived at EDR: 04/16/2009
Date Made Active in Reports: 05/11/2009
Number of Days to Update: 25

Source: EPA
Telephone: 202-566-1667
Last EDR Contact: 08/17/2016
Next Scheduled EDR Contact: 12/05/2016
Data Release Frequency: Quarterly

MLTS: Material Licensing Tracking System
MLTS is maintained by the Nuclear Regulatory Commission and contains a list of approximately 8,100 sites which possess or use radioactive materials and which are subject to NRC licensing requirements. To maintain currency, EDR contacts the Agency on a quarterly basis.

Date of Government Version: 03/07/2016
Date Data Arrived at EDR: 03/18/2016
Date Made Active in Reports: 04/15/2016
Number of Days to Update: 28

Source: Nuclear Regulatory Commission
Telephone: 301-415-7169
Last EDR Contact: 09/05/2016
Next Scheduled EDR Contact: 11/21/2016
Data Release Frequency: Quarterly

COAL ASH DOE: Steam-Electric Plant Operation Data
A listing of power plants that store ash in surface ponds.

Date of Government Version: 12/31/2005
Date Data Arrived at EDR: 08/07/2009
Date Made Active in Reports: 10/22/2009
Number of Days to Update: 76

Source: Department of Energy
Telephone: 202-586-8719
Last EDR Contact: 06/09/2016
Next Scheduled EDR Contact: 09/19/2016
Data Release Frequency: Varies

COAL ASH EPA: Coal Combustion Residues Surface Impoundments List
A listing of coal combustion residues surface impoundments with high hazard potential ratings.

Date of Government Version: 07/01/2014
Date Data Arrived at EDR: 09/10/2014
Date Made Active in Reports: 10/20/2014
Number of Days to Update: 40

Source: Environmental Protection Agency
Telephone: N/A
Last EDR Contact: 06/10/2016
Next Scheduled EDR Contact: 09/19/2016
Data Release Frequency: Varies

PCB TRANSFORMER: PCB Transformer Registration Database
The database of PCB transformer registrations that includes all PCB registration submittals.

Date of Government Version: 02/01/2011
Date Data Arrived at EDR: 10/19/2011
Date Made Active in Reports: 01/10/2012
Number of Days to Update: 83

Source: Environmental Protection Agency
Telephone: 202-566-0517
Last EDR Contact: 07/29/2016
Next Scheduled EDR Contact: 11/07/2016
Data Release Frequency: Varies

RADINFO: Radiation Information Database
The Radiation Information Database (RADINFO) contains information about facilities that are regulated by U.S. Environmental Protection Agency (EPA) regulations for radiation and radioactivity.

Date of Government Version: 07/07/2015
Date Data Arrived at EDR: 07/09/2015
Date Made Active in Reports: 09/16/2015
Number of Days to Update: 69

Source: Environmental Protection Agency
Telephone: 202-343-9775
Last EDR Contact: 07/07/2016
Next Scheduled EDR Contact: 10/17/2016
Data Release Frequency: Quarterly

HIST FTTS: FIFRA/TSCA Tracking System Administrative Case Listing
A complete administrative case listing from the FIFRA/TSCA Tracking System (FTTS) for all ten EPA regions. The information was obtained from the National Compliance Database (NCDB). NCDB supports the implementation of FIFRA (Federal Insecticide, Fungicide, and Rodenticide Act) and TSCA (Toxic Substances Control Act). Some EPA regions are now closing out records. Because of that, and the fact that some EPA regions are not providing EPA Headquarters with updated records, it was decided to create a HIST FTTS database. It included records that may not be included in the newer FTTS database updates. This database is no longer updated.

Date of Government Version: 10/19/2006
Date Data Arrived at EDR: 03/01/2007
Date Made Active in Reports: 04/10/2007
Number of Days to Update: 40

Source: Environmental Protection Agency
Telephone: 202-564-2501
Last EDR Contact: 12/17/2007
Next Scheduled EDR Contact: 03/17/2008
Data Release Frequency: No Update Planned

HIST FTTS INSP: FIFRA/TSCA Tracking System Inspection & Enforcement Case Listing
A complete inspection and enforcement case listing from the FIFRA/TSCA Tracking System (FTTS) for all ten EPA regions. The information was obtained from the National Compliance Database (NCDB). NCDB supports the implementation of FIFRA (Federal Insecticide, Fungicide, and Rodenticide Act) and TSCA (Toxic Substances Control Act). Some EPA regions are now closing out records. Because of that, and the fact that some EPA regions are not providing EPA Headquarters with updated records, it was decided to create a HIST FTTS database. It included records that may not be included in the newer FTTS database updates. This database is no longer updated.

Date of Government Version: 10/19/2006
Date Data Arrived at EDR: 03/01/2007
Date Made Active in Reports: 04/10/2007
Number of Days to Update: 40

Source: Environmental Protection Agency
Telephone: 202-564-2501
Last EDR Contact: 12/17/2008
Next Scheduled EDR Contact: 03/17/2008
Data Release Frequency: No Update Planned

DOT OPS: Incident and Accident Data
Department of Transporation, Office of Pipeline Safety Incident and Accident data.

Date of Government Version: 07/31/2012
Date Data Arrived at EDR: 08/07/2012
Date Made Active in Reports: 09/18/2012
Number of Days to Update: 42

Source: Department of Transporation, Office of Pipeline Safety
Telephone: 202-366-4595
Last EDR Contact: 08/02/2016
Next Scheduled EDR Contact: 11/14/2016
Data Release Frequency: Varies

CONSENT: Superfund (CERCLA) Consent Decrees
Major legal settlements that establish responsibility and standards for cleanup at NPL (Superfund) sites. Released periodically by United States District Courts after settlement by parties to litigation matters.

Date of Government Version: 12/31/2014
Date Data Arrived at EDR: 04/17/2015
Date Made Active in Reports: 06/02/2015
Number of Days to Update: 46

Source: Department of Justice, Consent Decree Library
Telephone: Varies
Last EDR Contact: 07/15/2016
Next Scheduled EDR Contact: 10/10/2016
Data Release Frequency: Varies

BRS: Biennial Reporting System

The Biennial Reporting System is a national system administered by the EPA that collects data on the generation and management of hazardous waste. BRS captures detailed data from two groups: Large Quantity Generators (LQG) and Treatment, Storage, and Disposal Facilities.

Date of Government Version: 12/31/2013
Date Data Arrived at EDR: 02/24/2015
Date Made Active in Reports: 09/30/2015
Number of Days to Update: 218

Source: EPA/NTIS
Telephone: 800-424-9346
Last EDR Contact: 05/27/2016
Next Scheduled EDR Contact: 09/05/2016
Data Release Frequency: Biennially

INDIAN RESERV: Indian Reservations

This map layer portrays Indian administered lands of the United States that have any area equal to or greater than 640 acres.

Date of Government Version: 12/31/2005
Date Data Arrived at EDR: 12/08/2006
Date Made Active in Reports: 01/11/2007
Number of Days to Update: 34

Source: USGS
Telephone: 202-208-3710
Last EDR Contact: 07/15/2016
Next Scheduled EDR Contact: 10/24/2016
Data Release Frequency: Semi-Annually

FUSRAP: Formerly Utilized Sites Remedial Action Program

DOE established the Formerly Utilized Sites Remedial Action Program (FUSRAP) in 1974 to remediate sites where radioactive contamination remained from Manhattan Project and early U.S. Atomic Energy Commission (AEC) operations.

Date of Government Version: 03/11/2016
Date Data Arrived at EDR: 03/15/2016
Date Made Active in Reports: 06/03/2016
Number of Days to Update: 80

Source: Department of Energy
Telephone: 202-586-3559
Last EDR Contact: 07/26/2016
Next Scheduled EDR Contact: 11/21/2016
Data Release Frequency: Varies

UMTRA: Uranium Mill Tailings Sites

Uranium ore was mined by private companies for federal government use in national defense programs. When the mills shut down, large piles of the sand-like material (mill tailings) remain after uranium has been extracted from the ore. Levels of human exposure to radioactive materials from the piles are low; however, in some cases tailings were used as construction materials before the potential health hazards of the tailings were recognized.

Date of Government Version: 09/14/2010
Date Data Arrived at EDR: 10/07/2011
Date Made Active in Reports: 03/01/2012
Number of Days to Update: 146

Source: Department of Energy
Telephone: 505-845-0011
Last EDR Contact: 08/23/2016
Next Scheduled EDR Contact: 12/05/2016
Data Release Frequency: Varies

LEAD SMELTER 1: Lead Smelter Sites

A listing of former lead smelter site locations.

Date of Government Version: 11/25/2014
Date Data Arrived at EDR: 11/26/2014
Date Made Active in Reports: 01/29/2015
Number of Days to Update: 64

Source: Environmental Protection Agency
Telephone: 703-603-8787
Last EDR Contact: 07/08/2016
Next Scheduled EDR Contact: 10/17/2016
Data Release Frequency: Varies

LEAD SMELTER 2: Lead Smelter Sites

A list of several hundred sites in the U.S. where secondary lead smelting was done from 1931and 1964. These sites may pose a threat to public health through ingestion or inhalation of contaminated soil or dust

Date of Government Version: 04/05/2001
Date Data Arrived at EDR: 10/27/2010
Date Made Active in Reports: 12/02/2010
Number of Days to Update: 36

Source: American Journal of Public Health
Telephone: 703-305-6451
Last EDR Contact: 12/02/2009
Next Scheduled EDR Contact: N/A
Data Release Frequency: No Update Planned

US AIRS (AFS): Aerometric Information Retrieval System Facility Subsystem (AFS)

The database is a sub-system of Aerometric Information Retrieval System (AIRS). AFS contains compliance data on air pollution point sources regulated by the U.S. EPA and/or state and local air regulatory agencies. This information comes from source reports by various stationary sources of air pollution, such as electric power plants, steel mills, factories, and universities, and provides information about the air pollutants they produce. Action, air program, air program pollutant, and general level plant data. It is used to track emissions and compliance data from industrial plants.

Date of Government Version: 10/20/2015
Date Data Arrived at EDR: 10/27/2015
Date Made Active in Reports: 01/04/2016
Number of Days to Update: 69

Source: EPA
Telephone: 202-564-2496
Last EDR Contact: 06/22/2016
Next Scheduled EDR Contact: 10/10/2016
Data Release Frequency: Annually

US AIRS MINOR: Air Facility System Data

A listing of minor source facilities.

Date of Government Version: 10/20/2015
Date Data Arrived at EDR: 10/27/2015
Date Made Active in Reports: 01/04/2016
Number of Days to Update: 69

Source: EPA
Telephone: 202-564-2496
Last EDR Contact: 06/22/2016
Next Scheduled EDR Contact: 10/10/2016
Data Release Frequency: Annually

US MINES: Mines Master Index File

Contains all mine identification numbers issued for mines active or opened since 1971. The data also includes violation information.

Date of Government Version: 02/09/2016
Date Data Arrived at EDR: 03/02/2016
Date Made Active in Reports: 04/15/2016
Number of Days to Update: 44

Source: Department of Labor, Mine Safety and Health Administration
Telephone: 303-231-5959
Last EDR Contact: 06/02/2016
Next Scheduled EDR Contact: 09/12/2016
Data Release Frequency: Semi-Annually

US MINES 2: Ferrous and Nonferrous Metal Mines Database Listing

This map layer includes ferrous (ferrous metal mines are facilities that extract ferrous metals, such as iron ore or molybdenum) and nonferrous (Nonferrous metal mines are facilities that extract nonferrous metals, such as gold, silver, copper, zinc, and lead) metal mines in the United States.

Date of Government Version: 12/05/2005
Date Data Arrived at EDR: 02/29/2008
Date Made Active in Reports: 04/18/2008
Number of Days to Update: 49

Source: USGS
Telephone: 703-648-7709
Last EDR Contact: 06/03/2016
Next Scheduled EDR Contact: 09/12/2016
Data Release Frequency: Varies

US MINES 3: Active Mines & Mineral Plants Database Listing

Active Mines and Mineral Processing Plant operations for commodities monitored by the Minerals Information Team of the USGS.

Date of Government Version: 04/14/2011
Date Data Arrived at EDR: 06/08/2011
Date Made Active in Reports: 09/13/2011
Number of Days to Update: 97

Source: USGS
Telephone: 703-648-7709
Last EDR Contact: 06/03/2016
Next Scheduled EDR Contact: 09/12/2016
Data Release Frequency: Varies

FINDS: Facility Index System/Facility Registry System

Facility Index System. FINDS contains both facility information and 'pointers' to other sources that contain more detail. EDR includes the following FINDS databases in this report: PCS (Permit Compliance System), AIRS (Aerometric Information Retrieval System), DOCKET (Enforcement Docket used to manage and track information on civil judicial enforcement cases for all environmental statutes), FURS (Federal Underground Injection Control), C-DOCKET (Criminal Docket System used to track criminal enforcement actions for all environmental statutes), FFIS (Federal Facilities Information System), STATE (State Environmental Laws and Statutes), and PADS (PCB Activity Data System).

Date of Government Version: 07/20/2015
Date Data Arrived at EDR: 09/09/2015
Date Made Active in Reports: 11/03/2015
Number of Days to Update: 55

Source: EPA
Telephone: (415) 947-8000
Last EDR Contact: 06/08/2016
Next Scheduled EDR Contact: 09/19/2016
Data Release Frequency: Quarterly

DOCKET HWC: Hazardous Waste Compliance Docket Listing

A complete list of the Federal Agency Hazardous Waste Compliance Docket Facilities.

Date of Government Version: 03/01/2016
Date Data Arrived at EDR: 03/03/2016
Date Made Active in Reports: 04/05/2016
Number of Days to Update: 33

Source: Environmental Protection Agency
Telephone: 202-564-0527
Last EDR Contact: 08/24/2016
Next Scheduled EDR Contact: 12/12/2016
Data Release Frequency: Varies

UXO: Unexploded Ordnance Sites

A listing of unexploded ordnance site locations

Date of Government Version: 10/25/2015
Date Data Arrived at EDR: 01/29/2016
Date Made Active in Reports: 04/05/2016
Number of Days to Update: 67

Source: Department of Defense
Telephone: 571-373-0407
Last EDR Contact: 06/20/2016
Next Scheduled EDR Contact: 10/03/2016
Data Release Frequency: Varies

CA BOND EXP. PLAN: Bond Expenditure Plan

Department of Health Services developed a site-specific expenditure plan as the basis for an appropriation of Hazardous Substance Cleanup Bond Act funds. It is not updated.

Date of Government Version: 01/01/1989
Date Data Arrived at EDR: 07/27/1994
Date Made Active in Reports: 08/02/1994
Number of Days to Update: 6

Source: Department of Health Services
Telephone: 916-255-2118
Last EDR Contact: 05/31/1994
Next Scheduled EDR Contact: N/A
Data Release Frequency: No Update Planned

CORTESE: "Cortese" Hazardous Waste & Substances Sites List

The sites for the list are designated by the State Water Resource Control Board (LUST), the Integrated Waste Board (SWF/LS), and the Department of Toxic Substances Control (Cal-Sites).

Date of Government Version: 06/27/2016
Date Data Arrived at EDR: 06/28/2016
Date Made Active in Reports: 08/18/2016
Number of Days to Update: 51

Source: CAL EPA/Office of Emergency Information
Telephone: 916-323-3400
Last EDR Contact: 06/28/2016
Next Scheduled EDR Contact: 10/10/2016
Data Release Frequency: Quarterly

DRYCLEANERS: Cleaner Facilities

A list of drycleaner related facilities that have EPA ID numbers. These are facilities with certain SIC codes: power laundries, family and commercial; garment pressing and cleaner's agents; linen supply; coin-operated laundries and cleaning; drycleaning plants, except rugs; carpet and upholster cleaning; industrial launderers; laundry and garment services.

Date of Government Version: 06/02/2016
Date Data Arrived at EDR: 07/12/2016
Date Made Active in Reports: 08/18/2016
Number of Days to Update: 37

Source: Department of Toxic Substance Control
Telephone: 916-327-4498
Last EDR Contact: 06/02/2016
Next Scheduled EDR Contact: 09/19/2016
Data Release Frequency: Annually

EMI: Emissions Inventory Data
Toxics and criteria pollutant emissions data collected by the ARB and local air pollution agencies.

Date of Government Version: 12/31/2015
Date Data Arrived at EDR: 06/22/2016
Date Made Active in Reports: 08/09/2016
Number of Days to Update: 48

Source: California Air Resources Board
Telephone: 916-322-2990
Last EDR Contact: 06/22/2016
Next Scheduled EDR Contact: 10/03/2016
Data Release Frequency: Varies

ENF: Enforcement Action Listing
A listing of Water Board Enforcement Actions. Formal is everything except Oral/Verbal Communication, Notice of Violation, Expedited Payment Letter, and Staff Enforcement Letter.

Date of Government Version: 05/25/2016
Date Data Arrived at EDR: 05/27/2016
Date Made Active in Reports: 07/20/2016
Number of Days to Update: 54

Source: State Water Resoruces Control Board
Telephone: 916-445-9379
Last EDR Contact: 08/22/2016
Next Scheduled EDR Contact: 10/07/2016
Data Release Frequency: Varies

Financial Assurance 1: Financial Assurance Information Listing
Financial Assurance information

Date of Government Version: 04/25/2016
Date Data Arrived at EDR: 04/29/2016
Date Made Active in Reports: 06/21/2016
Number of Days to Update: 53

Source: Department of Toxic Substances Control
Telephone: 916-255-3628
Last EDR Contact: 07/20/2016
Next Scheduled EDR Contact: 10/07/2016
Data Release Frequency: Varies

Financial Assurance 2: Financial Assurance Information Listing
A listing of financial assurance information for solid waste facilities. Financial assurance is intended to ensure that resources are available to pay for the cost of closure, post-closure care, and corrective measures if the owner or operator of a regulated facility is unable or unwilling to pay.

Date of Government Version: 05/25/2016
Date Data Arrived at EDR: 06/01/2016
Date Made Active in Reports: 07/20/2016
Number of Days to Update: 49

Source: California Integrated Waste Management Board
Telephone: 916-341-6066
Last EDR Contact: 08/10/2016
Next Scheduled EDR Contact: 11/28/2016
Data Release Frequency: Varies

HAZNET: Facility and Manifest Data
Facility and Manifest Data. The data is extracted from the copies of hazardous waste manifests received each year by the DTSC. The annual volume of manifests is typically 700,000 - 1,000,000 annually, representing approximately 350,000 - 500,000 shipments. Data are from the manifests submitted without correction, and therefore many contain some invalid values for data elements such as generator ID, TSD ID, waste category, and disposal method. This database begins with calendar year 1993.

Date of Government Version: 12/31/2014
Date Data Arrived at EDR: 10/14/2015
Date Made Active in Reports: 12/11/2015
Number of Days to Update: 58

Source: California Environmental Protection Agency
Telephone: 916-255-1136
Last EDR Contact: 07/15/2016
Next Scheduled EDR Contact: 10/24/2016
Data Release Frequency: Annually

HIST CORTESE: Hazardous Waste & Substance Site List
The sites for the list are designated by the State Water Resource Control Board [LUST], the Integrated Waste Board [SWF/LS], and the Department of Toxic Substances Control [CALSITES]. This listing is no longer updated by the state agency.

Date of Government Version: 04/01/2001
Date Data Arrived at EDR: 01/22/2009
Date Made Active in Reports: 04/08/2009
Number of Days to Update: 76

Source: Department of Toxic Substances Control
Telephone: 916-323-3400
Last EDR Contact: 01/22/2009
Next Scheduled EDR Contact: N/A
Data Release Frequency: No Update Planned

HWP: EnviroStor Permitted Facilities Listing
Detailed information on permitted hazardous waste facilities and corrective action ("cleanups") tracked in EnviroStor.

Date of Government Version: 05/23/2016
Date Data Arrived at EDR: 05/25/2016
Date Made Active in Reports: 07/20/2016
Number of Days to Update: 56

Source: Department of Toxic Substances Control
Telephone: 916-323-3400
Last EDR Contact: 08/23/2016
Next Scheduled EDR Contact: 12/05/2016
Data Release Frequency: Quarterly

HWT: Registered Hazardous Waste Transporter Database
A listing of hazardous waste transporters. In California, unless specifically exempted, it is unlawful for any person to transport hazardous wastes unless the person holds a valid registration issued by DTSC. A hazardous waste transporter registration is valid for one year and is assigned a unique registration number.

Date of Government Version: 07/11/2016
Date Data Arrived at EDR: 07/13/2016
Date Made Active in Reports: 08/18/2016
Number of Days to Update: 36

Source: Department of Toxic Substances Control
Telephone: 916-440-7145
Last EDR Contact: 07/13/2016
Next Scheduled EDR Contact: 10/24/2016
Data Release Frequency: Quarterly

MINES: Mines Site Location Listing
A listing of mine site locations from the Office of Mine Reclamation.

Date of Government Version: 06/13/2016
Date Data Arrived at EDR: 06/14/2016
Date Made Active in Reports: 08/09/2016
Number of Days to Update: 56

Source: Department of Conservation
Telephone: 916-322-1080
Last EDR Contact: 06/14/2016
Next Scheduled EDR Contact: 09/26/2016
Data Release Frequency: Varies

MWMP: Medical Waste Management Program Listing
The Medical Waste Management Program (MWMP) ensures the proper handling and disposal of medical waste by permitting and inspecting medical waste Offsite Treatment Facilities (PDF) and Transfer Stations (PDF) throughout the state. MWMP also oversees all Medical Waste Transporters.

Date of Government Version: 05/25/2016
Date Data Arrived at EDR: 06/07/2016
Date Made Active in Reports: 07/20/2016
Number of Days to Update: 43

Source: Department of Public Health
Telephone: 916-558-1784
Last EDR Contact: 06/07/2016
Next Scheduled EDR Contact: 09/19/2016
Data Release Frequency: Varies

NPDES: NPDES Permits Listing
A listing of NPDES permits, including stormwater.

Date of Government Version: 05/16/2016
Date Data Arrived at EDR: 05/18/2016
Date Made Active in Reports: 06/23/2016
Number of Days to Update: 36

Source: State Water Resources Control Board
Telephone: 916-445-9379
Last EDR Contact: 08/16/2016
Next Scheduled EDR Contact: 11/28/2016
Data Release Frequency: Quarterly

PEST LIC: Pesticide Regulation Licenses Listing
A listing of licenses and certificates issued by the Department of Pesticide Regulation. The DPR issues licenses and/or certificates to: Persons and businesses that apply or sell pesticides; Pest control dealers and brokers; Persons who advise on agricultural pesticide applications.

Date of Government Version: 06/06/2016
Date Data Arrived at EDR: 06/07/2016
Date Made Active in Reports: 07/20/2016
Number of Days to Update: 43

Source: Department of Pesticide Regulation
Telephone: 916-445-4038
Last EDR Contact: 06/07/2016
Next Scheduled EDR Contact: 09/19/2016
Data Release Frequency: Quarterly

PROC: Certified Processors Database
A listing of certified processors.

Date of Government Version: 06/13/2016
Date Data Arrived at EDR: 06/14/2016
Date Made Active in Reports: 08/09/2016
Number of Days to Update: 56

Source: Department of Conservation
Telephone: 916-323-3836
Last EDR Contact: 06/14/2016
Next Scheduled EDR Contact: 09/26/2016
Data Release Frequency: Quarterly

NOTIFY 65: Proposition 65 Records
Listings of all Proposition 65 incidents reported to counties by the State Water Resources Control Board and the Regional Water Quality Control Board. This database is no longer updated by the reporting agency.

Date of Government Version: 09/10/2015
Date Data Arrived at EDR: 01/05/2016
Date Made Active in Reports: 02/12/2016
Number of Days to Update: 38

Source: State Water Resources Control Board
Telephone: 916-445-3846
Last EDR Contact: 06/30/2016
Next Scheduled EDR Contact: 10/03/2016
Data Release Frequency: No Update Planned

UIC: UIC Listing
A listing of wells identified as underground injection wells, in the California Oil and Gas Wells database.

Date of Government Version: 02/12/2016
Date Data Arrived at EDR: 03/16/2016
Date Made Active in Reports: 06/13/2016
Number of Days to Update: 89

Source: Deaprtment of Conservation
Telephone: 916-445-2408
Last EDR Contact: 06/16/2016
Next Scheduled EDR Contact: 09/26/2016
Data Release Frequency: Varies

WASTEWATER PITS: Oil Wastewater Pits Listing
Water officials discovered that oil producers have been dumping chemical-laden wastewater into hundreds of unlined pits that are operating without proper permits. Inspections completed by the Central Valley Regional Water Quality Control Board revealed the existence of previously unidentified waste sites. The water board?s review found that more than one-third of the region?s active disposal pits are operating without permission.

Date of Government Version: 04/15/2015
Date Data Arrived at EDR: 04/17/2015
Date Made Active in Reports: 06/23/2015
Number of Days to Update: 67

Source: RWQCB, Central Valley Region
Telephone: 559-445-5577
Last EDR Contact: 07/15/2016
Next Scheduled EDR Contact: 10/24/2016
Data Release Frequency: Varies

WDS: Waste Discharge System
Sites which have been issued waste discharge requirements.

Date of Government Version: 06/19/2007
Date Data Arrived at EDR: 06/20/2007
Date Made Active in Reports: 06/29/2007
Number of Days to Update: 9

Source: State Water Resources Control Board
Telephone: 916-341-5227
Last EDR Contact: 08/17/2016
Next Scheduled EDR Contact: 12/05/2016
Data Release Frequency: Quarterly

WIP: Well Investigation Program Case List
Well Investigation Program case in the San Gabriel and San Fernando Valley area.

Date of Government Version: 07/03/2009
Date Data Arrived at EDR: 07/21/2009
Date Made Active in Reports: 08/03/2009
Number of Days to Update: 13

Source: Los Angeles Water Quality Control Board
Telephone: 213-576-6726
Last EDR Contact: 06/24/2016
Next Scheduled EDR Contact: 10/10/2016
Data Release Frequency: Varies

ICE: ICE
Contains data pertaining to the Permitted Facilities with Inspections / Enforcements sites tracked in Envirostor.

Date of Government Version: 05/23/2016
Date Data Arrived at EDR: 05/25/2016
Date Made Active in Reports: 07/20/2016
Number of Days to Update: 56

Source: Department of Toxic Subsances Control
Telephone: 877-786-9427
Last EDR Contact: 08/23/2016
Next Scheduled EDR Contact: 12/05/2016
Data Release Frequency: Quarterly

ECHO: Enforcement & Compliance History Information

ECHO provides integrated compliance and enforcement information for about 800,000 regulated facilities nationwide.

Date of Government Version: 09/20/2015
Date Data Arrived at EDR: 09/23/2015
Date Made Active in Reports: 01/04/2016
Number of Days to Update: 103

Source: Environmental Protection Agency
Telephone: 202-564-2280
Last EDR Contact: 06/22/2016
Next Scheduled EDR Contact: 10/03/2016
Data Release Frequency: Quarterly

FUELS PROGRAM: EPA Fuels Program Registered Listing

This listing includes facilities that are registered under the Part 80 (Code of Federal Regulations) EPA Fuels Programs. All companies now are required to submit new and updated registrations.

Date of Government Version: 05/24/2016
Date Data Arrived at EDR: 05/25/2016
Date Made Active in Reports: 07/13/2016
Number of Days to Update: 49

Source: EPA
Telephone: 800-385-6164
Last EDR Contact: 08/23/2016
Next Scheduled EDR Contact: 12/05/2016
Data Release Frequency: Quarterly

EDR HIGH RISK HISTORICAL RECORDS

EDR Exclusive Records

EDR MGP: EDR Proprietary Manufactured Gas Plants

The EDR Proprietary Manufactured Gas Plant Database includes records of coal gas plants (manufactured gas plants) compiled by EDR's researchers. Manufactured gas sites were used in the United States from the 1800's to 1950's to produce a gas that could be distributed and used as fuel. These plants used whale oil, rosin, coal, or a mixture of coal, oil, and water that also produced a significant amount of waste. Many of the byproducts of the gas production, such as coal tar (oily waste containing volatile and non-volatile chemicals), sludges, oils and other compounds are potentially hazardous to human health and the environment. The byproduct from this process was frequently disposed of directly at the plant site and can remain or spread slowly, serving as a continuous source of soil and groundwater contamination.

Date of Government Version: N/A
Date Data Arrived at EDR: N/A
Date Made Active in Reports: N/A
Number of Days to Update: N/A

Source: EDR, Inc.
Telephone: N/A
Last EDR Contact: N/A
Next Scheduled EDR Contact: N/A
Data Release Frequency: No Update Planned

EDR Hist Auto: EDR Exclusive Historic Gas Stations

EDR has searched selected national collections of business directories and has collected listings of potential gas station/filling station/service station sites that were available to EDR researchers. EDR's review was limited to those categories of sources that might, in EDR's opinion, include gas station/filling station/service station establishments. The categories reviewed included, but were not limited to gas, gas station, gasoline station, filling station, auto, automobile repair, auto service station, service station, etc. This database falls within a category of information EDR classifies as "High Risk Historical Records", or HRHR. EDR's HRHR effort presents unique and sometimes proprietary data about past sites and operations that typically create environmental concerns, but may not show up in current government records searches.

Date of Government Version: N/A
Date Data Arrived at EDR: N/A
Date Made Active in Reports: N/A
Number of Days to Update: N/A

Source: EDR, Inc.
Telephone: N/A
Last EDR Contact: N/A
Next Scheduled EDR Contact: N/A
Data Release Frequency: Varies

EDR Hist Cleaner: EDR Exclusive Historic Dry Cleaners

EDR has searched selected national collections of business directories and has collected listings of potential dry cleaner sites that were available to EDR researchers. EDR's review was limited to those categories of sources that might, in EDR's opinion, include dry cleaning establishments. The categories reviewed included, but were not limited to dry cleaners, cleaners, laundry, laundromat, cleaning/laundry, wash & dry etc. This database falls within a category of information EDR classifies as "High Risk Historical Records", or HRHR. EDR's HRHR effort presents unique and sometimes proprietary data about past sites and operations that typically create environmental concerns, but may not show up in current government records searches.

Date of Government Version: N/A
Date Data Arrived at EDR: N/A
Date Made Active in Reports: N/A
Number of Days to Update: N/A

Source: EDR, Inc.
Telephone: N/A
Last EDR Contact: N/A
Next Scheduled EDR Contact: N/A
Data Release Frequency: Varies

EDR RECOVERED GOVERNMENT ARCHIVES

Exclusive Recovered Govt. Archives

RGA LF: Recovered Government Archive Solid Waste Facilities List

The EDR Recovered Government Archive Landfill database provides a list of landfills derived from historical databases and includes many records that no longer appear in current government lists. Compiled from Records formerly available from the Department of Resources Recycling and Recovery in California.

Date of Government Version: N/A
Date Data Arrived at EDR: 07/01/2013
Date Made Active in Reports: 01/13/2014
Number of Days to Update: 196

Source: Department of Resources Recycling and Recovery
Telephone: N/A
Last EDR Contact: 06/01/2012
Next Scheduled EDR Contact: N/A
Data Release Frequency: Varies

RGA LUST: Recovered Government Archive Leaking Underground Storage Tank

The EDR Recovered Government Archive Leaking Underground Storage Tank database provides a list of LUST incidents derived from historical databases and includes many records that no longer appear in current government lists. Compiled from Records formerly available from the State Water Resources Control Board in California.

Date of Government Version: N/A
Date Data Arrived at EDR: 07/01/2013
Date Made Active in Reports: 12/30/2013
Number of Days to Update: 182

Source: State Water Resources Control Board
Telephone: N/A
Last EDR Contact: 06/01/2012
Next Scheduled EDR Contact: N/A
Data Release Frequency: Varies

COUNTY RECORDS

ALAMEDA COUNTY:

Contaminated Sites

A listing of contaminated sites overseen by the Toxic Release Program (oil and groundwater contamination from chemical releases and spills) and the Leaking Underground Storage Tank Program (soil and ground water contamination from leaking petroleum USTs).

Date of Government Version: 07/07/2016
Date Data Arrived at EDR: 07/12/2016
Date Made Active in Reports: 08/18/2016
Number of Days to Update: 37

Source: Alameda County Environmental Health Services
Telephone: 510-567-6700
Last EDR Contact: 07/07/2016
Next Scheduled EDR Contact: 10/24/2016
Data Release Frequency: Semi-Annually

Underground Tanks

Underground storage tank sites located in Alameda county.

Date of Government Version: 07/07/2016
Date Data Arrived at EDR: 07/12/2016
Date Made Active in Reports: 08/08/2016
Number of Days to Update: 27

Source: Alameda County Environmental Health Services
Telephone: 510-567-6700
Last EDR Contact: 07/07/2016
Next Scheduled EDR Contact: 10/24/2016
Data Release Frequency: Semi-Annually

AMADOR COUNTY:

CUPA Facility List
Cupa Facility List

Date of Government Version: 06/06/2016
Date Data Arrived at EDR: 06/09/2016
Date Made Active in Reports: 06/21/2016
Number of Days to Update: 12

Source: Amador County Environmental Health
Telephone: 209-223-6439
Last EDR Contact: 06/02/2016
Next Scheduled EDR Contact: 09/19/2016
Data Release Frequency: Varies

BUTTE COUNTY:

CUPA Facility Listing
Cupa facility list.

Date of Government Version: 06/02/2016
Date Data Arrived at EDR: 06/03/2016
Date Made Active in Reports: 06/21/2016
Number of Days to Update: 18

Source: Public Health Department
Telephone: 530-538-7149
Last EDR Contact: 07/07/2016
Next Scheduled EDR Contact: 10/24/2016
Data Release Frequency: No Update Planned

CALVERAS COUNTY:

CUPA Facility Listing
Cupa Facility Listing

Date of Government Version: 04/29/2016
Date Data Arrived at EDR: 05/03/2016
Date Made Active in Reports: 06/17/2016
Number of Days to Update: 45

Source: Calveras County Environmental Health
Telephone: 209-754-6399
Last EDR Contact: 06/27/2016
Next Scheduled EDR Contact: 10/10/2016
Data Release Frequency: Quarterly

COLUSA COUNTY:

CUPA Facility List
Cupa facility list.

Date of Government Version: 05/25/2016
Date Data Arrived at EDR: 05/26/2016
Date Made Active in Reports: 06/17/2016
Number of Days to Update: 22

Source: Health & Human Services
Telephone: 530-458-0396
Last EDR Contact: 08/17/2016
Next Scheduled EDR Contact: 11/21/2016
Data Release Frequency: Varies

CONTRA COSTA COUNTY:

Site List
List includes sites from the underground tank, hazardous waste generator and business plan/2185 programs.

Date of Government Version: 05/24/2016
Date Data Arrived at EDR: 05/26/2016
Date Made Active in Reports: 07/20/2016
Number of Days to Update: 55

Source: Contra Costa Health Services Department
Telephone: 925-646-2286
Last EDR Contact: 08/01/2016
Next Scheduled EDR Contact: 11/14/2016
Data Release Frequency: Semi-Annually

DEL NORTE COUNTY:

CUPA Facility List
Cupa Facility list

Date of Government Version: 04/08/2016
Date Data Arrived at EDR: 05/03/2016
Date Made Active in Reports: 06/22/2016
Number of Days to Update: 50

Source: Del Norte County Environmental Health Division
Telephone: 707-465-0426
Last EDR Contact: 07/27/2016
Next Scheduled EDR Contact: 11/14/2016
Data Release Frequency: Varies

EL DORADO COUNTY:

CUPA Facility List
CUPA facility list.

Date of Government Version: 05/24/2016
Date Data Arrived at EDR: 05/26/2016
Date Made Active in Reports: 08/09/2016
Number of Days to Update: 75

Source: El Dorado County Environmental Management Department
Telephone: 530-621-6623
Last EDR Contact: 07/27/2016
Next Scheduled EDR Contact: 11/14/2016
Data Release Frequency: Varies

FRESNO COUNTY:

CUPA Resources List
Certified Unified Program Agency. CUPA's are responsible for implementing a unified hazardous materials and hazardous waste management regulatory program. The agency provides oversight of businesses that deal with hazardous materials, operate underground storage tanks or aboveground storage tanks.

Date of Government Version: 07/13/2016
Date Data Arrived at EDR: 07/19/2016
Date Made Active in Reports: 08/09/2016
Number of Days to Update: 21

Source: Dept. of Community Health
Telephone: 559-445-3271
Last EDR Contact: 07/13/2016
Next Scheduled EDR Contact: 10/17/2016
Data Release Frequency: Semi-Annually

HUMBOLDT COUNTY:

CUPA Facility List
CUPA facility list.

Date of Government Version: 07/06/2016
Date Data Arrived at EDR: 07/08/2016
Date Made Active in Reports: 08/18/2016
Number of Days to Update: 41

Source: Humboldt County Environmental Health
Telephone: N/A
Last EDR Contact: 08/22/2016
Next Scheduled EDR Contact: 12/05/2016
Data Release Frequency: Varies

IMPERIAL COUNTY:

CUPA Facility List
Cupa facility list.

Date of Government Version: 04/26/2016
Date Data Arrived at EDR: 04/28/2016
Date Made Active in Reports: 06/17/2016
Number of Days to Update: 50

Source: San Diego Border Field Office
Telephone: 760-339-2777
Last EDR Contact: 07/20/2016
Next Scheduled EDR Contact: 10/07/2016
Data Release Frequency: Varies

INYO COUNTY:

CUPA Facility List
Cupa facility list.

Date of Government Version: 09/10/2013
Date Data Arrived at EDR: 09/11/2013
Date Made Active in Reports: 10/14/2013
Number of Days to Update: 33

Source: Inyo County Environmental Health Services
Telephone: 760-878-0238
Last EDR Contact: 08/17/2016
Next Scheduled EDR Contact: 12/05/2016
Data Release Frequency: Varies

KERN COUNTY:

Underground Storage Tank Sites & Tank Listing
Kern County Sites and Tanks Listing.

Date of Government Version: 05/16/2016
Date Data Arrived at EDR: 05/20/2016
Date Made Active in Reports: 08/08/2016
Number of Days to Update: 80

Source: Kern County Environment Health Services Department
Telephone: 661-862-8700
Last EDR Contact: 08/03/2016
Next Scheduled EDR Contact: 11/21/2016
Data Release Frequency: Quarterly

KINGS COUNTY:

CUPA Facility List
A listing of sites included in the county's Certified Unified Program Agency database. California's Secretary for Environmental Protection established the unified hazardous materials and hazardous waste regulatory program as required by chapter 6.11 of the California Health and Safety Code. The Unified Program consolidates the administration, permits, inspections, and enforcement activities.

Date of Government Version: 05/25/2016
Date Data Arrived at EDR: 05/27/2016
Date Made Active in Reports: 06/22/2016
Number of Days to Update: 26

Source: Kings County Department of Public Health
Telephone: 559-584-1411
Last EDR Contact: 08/17/2016
Next Scheduled EDR Contact: 12/05/2016
Data Release Frequency: Varies

LAKE COUNTY:

CUPA Facility List
Cupa facility list

Date of Government Version: 04/26/2016
Date Data Arrived at EDR: 04/27/2016
Date Made Active in Reports: 06/17/2016
Number of Days to Update: 51

Source: Lake County Environmental Health
Telephone: 707-263-1164
Last EDR Contact: 08/19/2016
Next Scheduled EDR Contact: 10/31/2016
Data Release Frequency: Varies

LOS ANGELES COUNTY:

San Gabriel Valley Areas of Concern
San Gabriel Valley areas where VOC contamination is at or above the MCL as designated by region 9 EPA office.

Date of Government Version: 03/30/2009
Date Data Arrived at EDR: 03/31/2009
Date Made Active in Reports: 10/23/2009
Number of Days to Update: 206

Source: EPA Region 9
Telephone: 415-972-3178
Last EDR Contact: 06/15/2016
Next Scheduled EDR Contact: 07/04/2016
Data Release Frequency: No Update Planned

HMS: Street Number List
Industrial Waste and Underground Storage Tank Sites.

Date of Government Version: 07/05/2016
Date Data Arrived at EDR: 07/12/2016
Date Made Active in Reports: 08/18/2016
Number of Days to Update: 37

Source: Department of Public Works
Telephone: 626-458-3517
Last EDR Contact: 07/07/2016
Next Scheduled EDR Contact: 10/24/2016
Data Release Frequency: Semi-Annually

List of Solid Waste Facilities
Solid Waste Facilities in Los Angeles County.

Date of Government Version: 04/18/2016
Date Data Arrived at EDR: 04/20/2016
Date Made Active in Reports: 06/01/2016
Number of Days to Update: 42

Source: La County Department of Public Works
Telephone: 818-458-5185
Last EDR Contact: 07/19/2016
Next Scheduled EDR Contact: 10/31/2016
Data Release Frequency: Varies

City of Los Angeles Landfills
Landfills owned and maintained by the City of Los Angeles.

Date of Government Version: 01/01/2016
Date Data Arrived at EDR: 01/26/2016
Date Made Active in Reports: 03/22/2016
Number of Days to Update: 56

Source: Engineering & Construction Division
Telephone: 213-473-7869
Last EDR Contact: 07/18/2016
Next Scheduled EDR Contact: 10/31/2016
Data Release Frequency: Varies

Site Mitigation List
Industrial sites that have had some sort of spill or complaint.

Date of Government Version: 03/29/2016
Date Data Arrived at EDR: 04/06/2016
Date Made Active in Reports: 06/13/2016
Number of Days to Update: 68

Source: Community Health Services
Telephone: 323-890-7806
Last EDR Contact: 07/13/2016
Next Scheduled EDR Contact: 10/31/2016
Data Release Frequency: Annually

City of El Segundo Underground Storage Tank
Underground storage tank sites located in El Segundo city.

Date of Government Version: 03/30/2015
Date Data Arrived at EDR: 04/02/2015
Date Made Active in Reports: 04/13/2015
Number of Days to Update: 11

Source: City of El Segundo Fire Department
Telephone: 310-524-2236
Last EDR Contact: 07/13/2016
Next Scheduled EDR Contact: 10/31/2016
Data Release Frequency: Semi-Annually

City of Long Beach Underground Storage Tank
Underground storage tank sites located in the city of Long Beach.

Date of Government Version: 11/04/2015
Date Data Arrived at EDR: 11/13/2015
Date Made Active in Reports: 12/17/2015
Number of Days to Update: 34

Source: City of Long Beach Fire Department
Telephone: 562-570-2563
Last EDR Contact: 07/25/2016
Next Scheduled EDR Contact: 11/07/2016
Data Release Frequency: Annually

City of Torrance Underground Storage Tank
Underground storage tank sites located in the city of Torrance.

Date of Government Version: 06/23/2016
Date Data Arrived at EDR: 07/12/2016
Date Made Active in Reports: 08/09/2016
Number of Days to Update: 28

Source: City of Torrance Fire Department
Telephone: 310-618-2973
Last EDR Contact: 07/07/2016
Next Scheduled EDR Contact: 10/24/2016
Data Release Frequency: Semi-Annually

MADERA COUNTY:

CUPA Facility List

A listing of sites included in the county's Certified Unified Program Agency database. California's Secretary for Environmental Protection established the unified hazardous materials and hazardous waste regulatory program as required by chapter 6.11 of the California Health and Safety Code. The Unified Program consolidates the administration, permits, inspections, and enforcement activities.

Date of Government Version: 06/02/2016
Date Data Arrived at EDR: 06/03/2016
Date Made Active in Reports: 08/09/2016
Number of Days to Update: 67

Source: Madera County Environmental Health
Telephone: 559-675-7823
Last EDR Contact: 08/17/2016
Next Scheduled EDR Contact: 12/05/2016
Data Release Frequency: Varies

MARIN COUNTY:

Underground Storage Tank Sites

Currently permitted USTs in Marin County.

Date of Government Version: 04/07/2016
Date Data Arrived at EDR: 04/26/2016
Date Made Active in Reports: 06/01/2016
Number of Days to Update: 36

Source: Public Works Department Waste Management
Telephone: 415-499-6647
Last EDR Contact: 06/30/2016
Next Scheduled EDR Contact: 10/17/2016
Data Release Frequency: Semi-Annually

MERCED COUNTY:

CUPA Facility List

CUPA facility list.

Date of Government Version: 06/15/2016
Date Data Arrived at EDR: 06/20/2016
Date Made Active in Reports: 08/18/2016
Number of Days to Update: 59

Source: Merced County Environmental Health
Telephone: 209-381-1094
Last EDR Contact: 08/17/2016
Next Scheduled EDR Contact: 12/05/2016
Data Release Frequency: Varies

MONO COUNTY:

CUPA Facility List

CUPA Facility List

Date of Government Version: 05/25/2016
Date Data Arrived at EDR: 06/01/2016
Date Made Active in Reports: 06/22/2016
Number of Days to Update: 21

Source: Mono County Health Department
Telephone: 760-932-5580
Last EDR Contact: 08/24/2016
Next Scheduled EDR Contact: 12/12/2016
Data Release Frequency: Varies

MONTEREY COUNTY:

CUPA Facility Listing

CUPA Program listing from the Environmental Health Division.

Date of Government Version: 06/24/2016
Date Data Arrived at EDR: 06/27/2016
Date Made Active in Reports: 08/09/2016
Number of Days to Update: 43

Source: Monterey County Health Department
Telephone: 831-796-1297
Last EDR Contact: 08/22/2016
Next Scheduled EDR Contact: 12/05/2016
Data Release Frequency: Varies

NAPA COUNTY:

Sites With Reported Contamination
A listing of leaking underground storage tank sites located in Napa county.

Date of Government Version: 12/05/2011
Date Data Arrived at EDR: 12/06/2011
Date Made Active in Reports: 02/07/2012
Number of Days to Update: 63

Source: Napa County Department of Environmental Management
Telephone: 707-253-4269
Last EDR Contact: 08/24/2016
Next Scheduled EDR Contact: 12/12/2016
Data Release Frequency: No Update Planned

Closed and Operating Underground Storage Tank Sites
Underground storage tank sites located in Napa county.

Date of Government Version: 01/15/2008
Date Data Arrived at EDR: 01/16/2008
Date Made Active in Reports: 02/08/2008
Number of Days to Update: 23

Source: Napa County Department of Environmental Management
Telephone: 707-253-4269
Last EDR Contact: 08/24/2016
Next Scheduled EDR Contact: 12/12/2016
Data Release Frequency: No Update Planned

NEVADA COUNTY:

CUPA Facility List
CUPA facility list.

Date of Government Version: 04/18/2016
Date Data Arrived at EDR: 05/06/2016
Date Made Active in Reports: 06/17/2016
Number of Days to Update: 42

Source: Community Development Agency
Telephone: 530-265-1467
Last EDR Contact: 07/27/2016
Next Scheduled EDR Contact: 11/14/2016
Data Release Frequency: Varies

ORANGE COUNTY:

List of Industrial Site Cleanups
Petroleum and non-petroleum spills.

Date of Government Version: 05/01/2016
Date Data Arrived at EDR: 05/17/2016
Date Made Active in Reports: 06/21/2016
Number of Days to Update: 35

Source: Health Care Agency
Telephone: 714-834-3446
Last EDR Contact: 08/08/2016
Next Scheduled EDR Contact: 11/21/2016
Data Release Frequency: Annually

List of Underground Storage Tank Cleanups
Orange County Underground Storage Tank Cleanups (LUST).

Date of Government Version: 05/01/2016
Date Data Arrived at EDR: 05/17/2016
Date Made Active in Reports: 06/21/2016
Number of Days to Update: 35

Source: Health Care Agency
Telephone: 714-834-3446
Last EDR Contact: 08/08/2016
Next Scheduled EDR Contact: 11/21/2016
Data Release Frequency: Quarterly

List of Underground Storage Tank Facilities
Orange County Underground Storage Tank Facilities (UST).

Date of Government Version: 05/01/2016
Date Data Arrived at EDR: 05/11/2016
Date Made Active in Reports: 06/01/2016
Number of Days to Update: 21

Source: Health Care Agency
Telephone: 714-834-3446
Last EDR Contact: 08/09/2016
Next Scheduled EDR Contact: 11/21/2016
Data Release Frequency: Quarterly

PLACER COUNTY:

Master List of Facilities
List includes aboveground tanks, underground tanks and cleanup sites.

Date of Government Version: 06/16/2016
Date Data Arrived at EDR: 06/20/2016
Date Made Active in Reports: 08/09/2016
Number of Days to Update: 50

Source: Placer County Health and Human Services
Telephone: 530-745-2363
Last EDR Contact: 06/15/2016
Next Scheduled EDR Contact: 09/19/2016
Data Release Frequency: Semi-Annually

RIVERSIDE COUNTY:

Listing of Underground Tank Cleanup Sites
Riverside County Underground Storage Tank Cleanup Sites (LUST).

Date of Government Version: 04/13/2016
Date Data Arrived at EDR: 04/15/2016
Date Made Active in Reports: 05/09/2016
Number of Days to Update: 24

Source: Department of Environmental Health
Telephone: 951-358-5055
Last EDR Contact: 06/20/2016
Next Scheduled EDR Contact: 10/03/2016
Data Release Frequency: Quarterly

Underground Storage Tank Tank List
Underground storage tank sites located in Riverside county.

Date of Government Version: 07/13/2016
Date Data Arrived at EDR: 07/18/2016
Date Made Active in Reports: 08/08/2016
Number of Days to Update: 21

Source: Department of Environmental Health
Telephone: 951-358-5055
Last EDR Contact: 06/20/2016
Next Scheduled EDR Contact: 10/03/2016
Data Release Frequency: Quarterly

SACRAMENTO COUNTY:

Toxic Site Clean-Up List
List of sites where unauthorized releases of potentially hazardous materials have occurred.

Date of Government Version: 05/02/2016
Date Data Arrived at EDR: 07/06/2016
Date Made Active in Reports: 08/18/2016
Number of Days to Update: 43

Source: Sacramento County Environmental Management
Telephone: 916-875-8406
Last EDR Contact: 07/06/2016
Next Scheduled EDR Contact: 10/17/2016
Data Release Frequency: Quarterly

Master Hazardous Materials Facility List
Any business that has hazardous materials on site - hazardous material storage sites, underground storage tanks, waste generators.

Date of Government Version: 05/02/2016
Date Data Arrived at EDR: 07/06/2016
Date Made Active in Reports: 08/18/2016
Number of Days to Update: 43

Source: Sacramento County Environmental Management
Telephone: 916-875-8406
Last EDR Contact: 07/05/2016
Next Scheduled EDR Contact: 10/17/2016
Data Release Frequency: Quarterly

SAN BERNARDINO COUNTY:

Hazardous Material Permits
This listing includes underground storage tanks, medical waste handlers/generators, hazardous materials handlers, hazardous waste generators, and waste oil generators/handlers.

Date of Government Version: 06/09/2016
Date Data Arrived at EDR: 06/10/2016
Date Made Active in Reports: 07/20/2016
Number of Days to Update: 40

Source: San Bernardino County Fire Department Hazardous Materials Division
Telephone: 909-387-3041
Last EDR Contact: 08/08/2016
Next Scheduled EDR Contact: 11/21/2016
Data Release Frequency: Quarterly

SAN DIEGO COUNTY:

Hazardous Materials Management Division Database

The database includes: HE58 - This report contains the business name, site address, business phone number, establishment 'H' permit number, type of permit, and the business status. HE17 - In addition to providing the same information provided in the HE58 listing, HE17 provides inspection dates, violations received by the establishment, hazardous waste generated, the quantity, method of storage, treatment/disposal of waste and the hauler, and information on underground storage tanks. Unauthorized Release List - Includes a summary of environmental contamination cases in San Diego County (underground tank cases, non-tank cases, groundwater contamination, and soil contamination are included.)

Date of Government Version: 09/23/2013
Date Data Arrived at EDR: 09/24/2013
Date Made Active in Reports: 10/17/2013
Number of Days to Update: 23

Source: Hazardous Materials Management Division
Telephone: 619-338-2268
Last EDR Contact: 06/02/2016
Next Scheduled EDR Contact: 09/19/2016
Data Release Frequency: Quarterly

Solid Waste Facilities

San Diego County Solid Waste Facilities.

Date of Government Version: 10/31/2015
Date Data Arrived at EDR: 11/07/2015
Date Made Active in Reports: 01/04/2016
Number of Days to Update: 58

Source: Department of Health Services
Telephone: 619-338-2209
Last EDR Contact: 07/20/2016
Next Scheduled EDR Contact: 10/07/2016
Data Release Frequency: Varies

Environmental Case Listing

The listing contains all underground tank release cases and projects pertaining to properties contaminated with hazardous substances that are actively under review by the Site Assessment and Mitigation Program.

Date of Government Version: 03/23/2010
Date Data Arrived at EDR: 06/15/2010
Date Made Active in Reports: 07/09/2010
Number of Days to Update: 24

Source: San Diego County Department of Environmental Health
Telephone: 619-338-2371
Last EDR Contact: 06/02/2016
Next Scheduled EDR Contact: 09/19/2016
Data Release Frequency: No Update Planned

SAN FRANCISCO COUNTY:

Local Oversite Facilities

A listing of leaking underground storage tank sites located in San Francisco county.

Date of Government Version: 09/19/2008
Date Data Arrived at EDR: 09/19/2008
Date Made Active in Reports: 09/29/2008
Number of Days to Update: 10

Source: Department Of Public Health San Francisco County
Telephone: 415-252-3920
Last EDR Contact: 08/03/2016
Next Scheduled EDR Contact: 11/21/2016
Data Release Frequency: Quarterly

Underground Storage Tank Information

Underground storage tank sites located in San Francisco county.

Date of Government Version: 11/29/2010
Date Data Arrived at EDR: 03/10/2011
Date Made Active in Reports: 03/15/2011
Number of Days to Update: 5

Source: Department of Public Health
Telephone: 415-252-3920
Last EDR Contact: 08/03/2016
Next Scheduled EDR Contact: 11/21/2016
Data Release Frequency: Quarterly

SAN JOAQUIN COUNTY:

San Joaquin Co. UST
A listing of underground storage tank locations in San Joaquin county.

Date of Government Version: 06/16/2016
Date Data Arrived at EDR: 06/20/2016
Date Made Active in Reports: 08/08/2016
Number of Days to Update: 49

Source: Environmental Health Department
Telephone: N/A
Last EDR Contact: 06/15/2016
Next Scheduled EDR Contact: 10/03/2016
Data Release Frequency: Semi-Annually

SAN LUIS OBISPO COUNTY:

CUPA Facility List
Cupa Facility List.

Date of Government Version: 05/23/2016
Date Data Arrived at EDR: 05/24/2016
Date Made Active in Reports: 06/21/2016
Number of Days to Update: 28

Source: San Luis Obispo County Public Health Department
Telephone: 805-781-5596
Last EDR Contact: 08/17/2016
Next Scheduled EDR Contact: 12/05/2016
Data Release Frequency: Varies

SAN MATEO COUNTY:

Business Inventory
List includes Hazardous Materials Business Plan, hazardous waste generators, and underground storage tanks.

Date of Government Version: 06/02/2016
Date Data Arrived at EDR: 06/07/2016
Date Made Active in Reports: 06/22/2016
Number of Days to Update: 15

Source: San Mateo County Environmental Health Services Division
Telephone: 650-363-1921
Last EDR Contact: 05/27/2016
Next Scheduled EDR Contact: 09/26/2016
Data Release Frequency: Annually

Fuel Leak List
A listing of leaking underground storage tank sites located in San Mateo county.

Date of Government Version: 06/09/2016
Date Data Arrived at EDR: 06/13/2016
Date Made Active in Reports: 08/09/2016
Number of Days to Update: 57

Source: San Mateo County Environmental Health Services Division
Telephone: 650-363-1921
Last EDR Contact: 06/08/2016
Next Scheduled EDR Contact: 09/26/2016
Data Release Frequency: Semi-Annually

SANTA BARBARA COUNTY:

CUPA Facility Listing
CUPA Program Listing from the Environmental Health Services division.

Date of Government Version: 09/08/2011
Date Data Arrived at EDR: 09/09/2011
Date Made Active in Reports: 10/07/2011
Number of Days to Update: 28

Source: Santa Barbara County Public Health Department
Telephone: 805-686-8167
Last EDR Contact: 08/17/2016
Next Scheduled EDR Contact: 12/05/2016
Data Release Frequency: Varies

SANTA CLARA COUNTY:

Cupa Facility List
Cupa facility list

Date of Government Version: 05/25/2016
Date Data Arrived at EDR: 05/26/2016
Date Made Active in Reports: 06/22/2016
Number of Days to Update: 27

Source: Department of Environmental Health
Telephone: 408-918-1973
Last EDR Contact: 08/17/2016
Next Scheduled EDR Contact: 12/05/2016
Data Release Frequency: Varies

HIST LUST - Fuel Leak Site Activity Report

A listing of open and closed leaking underground storage tanks. This listing is no longer updated by the county. Leaking underground storage tanks are now handled by the Department of Environmental Health.

Date of Government Version: 03/29/2005
Date Data Arrived at EDR: 03/30/2005
Date Made Active in Reports: 04/21/2005
Number of Days to Update: 22

Source: Santa Clara Valley Water District
Telephone: 408-265-2600
Last EDR Contact: 03/23/2009
Next Scheduled EDR Contact: 06/22/2009
Data Release Frequency: No Update Planned

LOP Listing

A listing of leaking underground storage tanks located in Santa Clara county.

Date of Government Version: 03/03/2014
Date Data Arrived at EDR: 03/05/2014
Date Made Active in Reports: 03/18/2014
Number of Days to Update: 13

Source: Department of Environmental Health
Telephone: 408-918-3417
Last EDR Contact: 08/24/2016
Next Scheduled EDR Contact: 12/12/2016
Data Release Frequency: Annually

Hazardous Material Facilities

Hazardous material facilities, including underground storage tank sites.

Date of Government Version: 05/26/2016
Date Data Arrived at EDR: 06/01/2016
Date Made Active in Reports: 07/20/2016
Number of Days to Update: 49

Source: City of San Jose Fire Department
Telephone: 408-535-7694
Last EDR Contact: 08/03/2016
Next Scheduled EDR Contact: 11/21/2016
Data Release Frequency: Annually

SANTA CRUZ COUNTY:

CUPA Facility List

CUPA facility listing.

Date of Government Version: 05/31/2016
Date Data Arrived at EDR: 06/02/2016
Date Made Active in Reports: 06/21/2016
Number of Days to Update: 19

Source: Santa Cruz County Environmental Health
Telephone: 831-464-2761
Last EDR Contact: 08/17/2016
Next Scheduled EDR Contact: 12/05/2016
Data Release Frequency: Varies

SHASTA COUNTY:

CUPA Facility List

Cupa Facility List.

Date of Government Version: 06/14/2016
Date Data Arrived at EDR: 06/16/2016
Date Made Active in Reports: 08/09/2016
Number of Days to Update: 54

Source: Shasta County Department of Resource Management
Telephone: 530-225-5789
Last EDR Contact: 08/22/2016
Next Scheduled EDR Contact: 12/05/2016
Data Release Frequency: Varies

SOLANO COUNTY:

Leaking Underground Storage Tanks
A listing of leaking underground storage tank sites located in Solano county.

Date of Government Version: 06/09/2016
Date Data Arrived at EDR: 06/13/2016
Date Made Active in Reports: 08/09/2016
Number of Days to Update: 57

Source: Solano County Department of Environmental Management
Telephone: 707-784-6770
Last EDR Contact: 06/08/2016
Next Scheduled EDR Contact: 09/26/2016
Data Release Frequency: Quarterly

Underground Storage Tanks
Underground storage tank sites located in Solano county.

Date of Government Version: 06/09/2016
Date Data Arrived at EDR: 06/14/2016
Date Made Active in Reports: 08/08/2016
Number of Days to Update: 55

Source: Solano County Department of Environmental Management
Telephone: 707-784-6770
Last EDR Contact: 06/08/2016
Next Scheduled EDR Contact: 09/26/2016
Data Release Frequency: Quarterly

SONOMA COUNTY:

Cupa Facility List
Cupa Facility list

Date of Government Version: 07/10/2016
Date Data Arrived at EDR: 07/12/2016
Date Made Active in Reports: 08/09/2016
Number of Days to Update: 28

Source: County of Sonoma Fire & Emergency Services Department
Telephone: 707-565-1174
Last EDR Contact: 07/07/2016
Next Scheduled EDR Contact: 10/10/2016
Data Release Frequency: Varies

Leaking Underground Storage Tank Sites
A listing of leaking underground storage tank sites located in Sonoma county.

Date of Government Version: 07/01/2016
Date Data Arrived at EDR: 07/05/2016
Date Made Active in Reports: 08/18/2016
Number of Days to Update: 44

Source: Department of Health Services
Telephone: 707-565-6565
Last EDR Contact: 06/24/2016
Next Scheduled EDR Contact: 10/10/2016
Data Release Frequency: Quarterly

SUTTER COUNTY:

Underground Storage Tanks
Underground storage tank sites located in Sutter county.

Date of Government Version: 06/02/2016
Date Data Arrived at EDR: 06/07/2016
Date Made Active in Reports: 06/23/2016
Number of Days to Update: 16

Source: Sutter County Department of Agriculture
Telephone: 530-822-7500
Last EDR Contact: 06/02/2016
Next Scheduled EDR Contact: 09/19/2016
Data Release Frequency: Semi-Annually

TUOLUMNE COUNTY:

CUPA Facility List
Cupa facility list

Date of Government Version: 05/03/2016
Date Data Arrived at EDR: 05/10/2016
Date Made Active in Reports: 06/17/2016
Number of Days to Update: 38

Source: Divison of Environmental Health
Telephone: 209-533-5633
Last EDR Contact: 08/03/2016
Next Scheduled EDR Contact: 10/07/2016
Data Release Frequency: Varies

VENTURA COUNTY:

Business Plan, Hazardous Waste Producers, and Operating Underground Tanks
The BWT list indicates by site address whether the Environmental Health Division has Business Plan (B), Waste Producer (W), and/or Underground Tank (T) information.

Date of Government Version: 03/28/2016
Date Data Arrived at EDR: 04/29/2016
Date Made Active in Reports: 06/17/2016
Number of Days to Update: 49

Source: Ventura County Environmental Health Division
Telephone: 805-654-2813
Last EDR Contact: 07/25/2016
Next Scheduled EDR Contact: 11/07/2016
Data Release Frequency: Quarterly

Inventory of Illegal Abandoned and Inactive Sites
Ventura County Inventory of Closed, Illegal Abandoned, and Inactive Sites.

Date of Government Version: 12/01/2011
Date Data Arrived at EDR: 12/01/2011
Date Made Active in Reports: 01/19/2012
Number of Days to Update: 49

Source: Environmental Health Division
Telephone: 805-654-2813
Last EDR Contact: 06/28/2016
Next Scheduled EDR Contact: 10/17/2016
Data Release Frequency: Annually

Listing of Underground Tank Cleanup Sites
Ventura County Underground Storage Tank Cleanup Sites (LUST).

Date of Government Version: 05/29/2008
Date Data Arrived at EDR: 06/24/2008
Date Made Active in Reports: 07/31/2008
Number of Days to Update: 37

Source: Environmental Health Division
Telephone: 805-654-2813
Last EDR Contact: 08/10/2016
Next Scheduled EDR Contact: 11/28/2016
Data Release Frequency: Quarterly

Medical Waste Program List
To protect public health and safety and the environment from potential exposure to disease causing agents, the Environmental Health Division Medical Waste Program regulates the generation, handling, storage, treatment and disposal of medical waste throughout the County.

Date of Government Version: 03/28/2016
Date Data Arrived at EDR: 04/29/2016
Date Made Active in Reports: 06/22/2016
Number of Days to Update: 54

Source: Ventura County Resource Management Agency
Telephone: 805-654-2813
Last EDR Contact: 07/25/2016
Next Scheduled EDR Contact: 11/07/2016
Data Release Frequency: Quarterly

Underground Tank Closed Sites List
Ventura County Operating Underground Storage Tank Sites (UST)/Underground Tank Closed Sites List.

Date of Government Version: 05/26/2016
Date Data Arrived at EDR: 06/16/2016
Date Made Active in Reports: 08/09/2016
Number of Days to Update: 54

Source: Environmental Health Division
Telephone: 805-654-2813
Last EDR Contact: 06/16/2016
Next Scheduled EDR Contact: 09/26/2016
Data Release Frequency: Quarterly

YOLO COUNTY:

Underground Storage Tank Comprehensive Facility Report
Underground storage tank sites located in Yolo county.

Date of Government Version: 06/30/2016
Date Data Arrived at EDR: 07/05/2016
Date Made Active in Reports: 08/09/2016
Number of Days to Update: 35

Source: Yolo County Department of Health
Telephone: 530-666-8646
Last EDR Contact: 06/30/2016
Next Scheduled EDR Contact: 10/17/2016
Data Release Frequency: Annually

YUBA COUNTY:

CUPA Facility List
CUPA facility listing for Yuba County.

Date of Government Version: 04/29/2016
Date Data Arrived at EDR: 05/03/2016
Date Made Active in Reports: 06/17/2016
Number of Days to Update: 45

Source: Yuba County Environmental Health Department
Telephone: 530-749-7523
Last EDR Contact: 07/27/2016
Next Scheduled EDR Contact: 11/14/2016
Data Release Frequency: Varies

OTHER DATABASE(S)

Depending on the geographic area covered by this report, the data provided in these specialty databases may or may not be complete. For example, the existence of wetlands information data in a specific report does not mean that all wetlands in the area covered by the report are included. Moreover, the absence of any reported wetlands information does not necessarily mean that wetlands do not exist in the area covered by the report.

CT MANIFEST: Hazardous Waste Manifest Data
Facility and manifest data. Manifest is a document that lists and tracks hazardous waste from the generator through transporters to a tsd facility.

Date of Government Version: 07/30/2013
Date Data Arrived at EDR: 08/19/2013
Date Made Active in Reports: 10/03/2013
Number of Days to Update: 45

Source: Department of Energy & Environmental Protection
Telephone: 860-424-3375
Last EDR Contact: 08/10/2016
Next Scheduled EDR Contact: 11/28/2016
Data Release Frequency: No Update Planned

NJ MANIFEST: Manifest Information
Hazardous waste manifest information.

Date of Government Version: 12/31/2013
Date Data Arrived at EDR: 07/17/2015
Date Made Active in Reports: 08/12/2015
Number of Days to Update: 26

Source: Department of Environmental Protection
Telephone: N/A
Last EDR Contact: 07/11/2016
Next Scheduled EDR Contact: 10/24/2016
Data Release Frequency: Annually

NY MANIFEST: Facility and Manifest Data
Manifest is a document that lists and tracks hazardous waste from the generator through transporters to a TSD facility.

Date of Government Version: 05/01/2016
Date Data Arrived at EDR: 05/06/2016
Date Made Active in Reports: 06/17/2016
Number of Days to Update: 42

Source: Department of Environmental Conservation
Telephone: 518-402-8651
Last EDR Contact: 08/03/2016
Next Scheduled EDR Contact: 11/14/2016
Data Release Frequency: Annually

PA MANIFEST: Manifest Information
Hazardous waste manifest information.

Date of Government Version: 12/31/2014
Date Data Arrived at EDR: 07/24/2015
Date Made Active in Reports: 08/18/2015
Number of Days to Update: 25

Source: Department of Environmental Protection
Telephone: 717-783-8990
Last EDR Contact: 07/18/2016
Next Scheduled EDR Contact: 10/31/2016
Data Release Frequency: Annually

RI MANIFEST: Manifest information
Hazardous waste manifest information

Date of Government Version: 12/31/2013
Date Data Arrived at EDR: 06/19/2015
Date Made Active in Reports: 07/15/2015
Number of Days to Update: 26

Source: Department of Environmental Management
Telephone: 401-222-2797
Last EDR Contact: 08/22/2016
Next Scheduled EDR Contact: 12/05/2016
Data Release Frequency: Annually

WI MANIFEST: Manifest Information
Hazardous waste manifest information.

Date of Government Version: 12/31/2015
Date Data Arrived at EDR: 04/14/2016
Date Made Active in Reports: 06/03/2016
Number of Days to Update: 50

Source: Department of Natural Resources
Telephone: N/A
Last EDR Contact: 06/13/2016
Next Scheduled EDR Contact: 09/26/2016
Data Release Frequency: Annually

Oil/Gas Pipelines
Source: PennWell Corporation
Petroleum Bundle (Crude Oil, Refined Products, Petrochemicals, Gas Liquids (LPG/NGL), and Specialty Gases (Miscellaneous)) N = Natural Gas Bundle (Natural Gas, Gas Liquids (LPG/NGL), and Specialty Gases (Miscellaneous)). This map includes information copyrighted by PennWell Corporation. This information is provided on a best effort basis and PennWell Corporation does not guarantee its accuracy nor warrant its fitness for any particular purpose. Such information has been reprinted with the permission of PennWell.

Electric Power Transmission Line Data
Source: PennWell Corporation
This map includes information copyrighted by PennWell Corporation. This information is provided on a best effort basis and PennWell Corporation does not guarantee its accuracy nor warrant its fitness for any particular purpose. Such information has been reprinted with the permission of PennWell.

Sensitive Receptors: There are individuals deemed sensitive receptors due to their fragile immune systems and special sensitivity to environmental discharges. These sensitive receptors typically include the elderly, the sick, and children. While the location of all sensitive receptors cannot be determined, EDR indicates those buildings and facilities - schools, daycares, hospitals, medical centers, and nursing homes - where individuals who are sensitive receptors are likely to be located.

AHA Hospitals:
Source: American Hospital Association, Inc.
Telephone: 312-280-5991
The database includes a listing of hospitals based on the American Hospital Association's annual survey of hospitals.

Medical Centers: Provider of Services Listing
Source: Centers for Medicare & Medicaid Services
Telephone: 410-786-3000
A listing of hospitals with Medicare provider number, produced by Centers of Medicare & Medicaid Services, a federal agency within the U.S. Department of Health and Human Services.

Nursing Homes
Source: National Institutes of Health
Telephone: 301-594-6248
Information on Medicare and Medicaid certified nursing homes in the United States.

Public Schools
Source: National Center for Education Statistics
Telephone: 202-502-7300
The National Center for Education Statistics' primary database on elementary and secondary public education in the United States. It is a comprehensive, annual, national statistical database of all public elementary and secondary schools and school districts, which contains data that are comparable across all states.

Private Schools
Source: National Center for Education Statistics
Telephone: 202-502-7300
The National Center for Education Statistics' primary database on private school locations in the United States.

Daycare Centers: Licensed Facilities
Source: Department of Social Services
Telephone: 916-657-4041

Flood Zone Data: This data, available in select counties across the country, was obtained by EDR in 2003 & 2011 from the Federal Emergency Management Agency (FEMA). Data depicts 100-year and 500-year flood zones as defined by FEMA.

NWI: National Wetlands Inventory. This data, available in select counties across the country, was obtained by EDR in 2002, 2005 and 2010 from the U.S. Fish and Wildlife Service.

State Wetlands Data: Wetland Inventory
Source: Department of Fish & Game
Telephone: 916-445-0411

GOVERNMENT RECORDS SEARCHED / DATA CURRENCY TRACKING

Current USGS 7.5 Minute Topographic Map
Source: U.S. Geological Survey

STREET AND ADDRESS INFORMATION

© 2015 TomTom North America, Inc. All rights reserved. This material is proprietary and the subject of copyright protection and other intellectual property rights owned by or licensed to Tele Atlas North America, Inc. The use of this material is subject to the terms of a license agreement. You will be held liable for any unauthorized copying or disclosure of this material.

GEOCHECK ®- PHYSICAL SETTING SOURCE ADDENDUM

TARGET PROPERTY ADDRESS

NARA FINANCIAL CENTER
3600 WILSHIRE BOULEVARD
LOS ANGELES, CA 90005

TARGET PROPERTY COORDINATES

Latitude (North):	34.060701 - 34˚ 3' 38.52''
Longitude (West):	118.303626 - 118˚ 18' 13.05''
Universal Tranverse Mercator:	Zone 11
UTM X (Meters):	379692.1
UTM Y (Meters):	3769458.5
Elevation:	220 ft. above sea level

USGS TOPOGRAPHIC MAP

Target Property Map:	5630741 HOLLYWOOD, CA
Version Date:	2012

EDR's GeoCheck Physical Setting Source Addendum is provided to assist the environmental professional in forming an opinion about the impact of potential contaminant migration.

Assessment of the impact of contaminant migration generally has two principal investigative components:

1. Groundwater flow direction, and
2. Groundwater flow velocity.

Groundwater flow direction may be impacted by surface topography, hydrology, hydrogeology, characteristics of the soil, and nearby wells. Groundwater flow velocity is generally impacted by the nature of the geologic strata.

GEOCHECK® - PHYSICAL SETTING SOURCE SUMMARY

GROUNDWATER FLOW DIRECTION INFORMATION

Groundwater flow direction for a particular site is best determined by a qualified environmental professional using site-specific well data. If such data is not reasonably ascertainable, it may be necessary to rely on other sources of information, such as surface topographic information, hydrologic information, hydrogeologic data collected on nearby properties, and regional groundwater flow information (from deep aquifers).

TOPOGRAPHIC INFORMATION

Surface topography may be indicative of the direction of surficial groundwater flow. This information can be used to assist the environmental professional in forming an opinion about the impact of nearby contaminated properties or, should contamination exist on the target property, what downgradient sites might be impacted.

TARGET PROPERTY TOPOGRAPHY

General Topographic Gradient: General SSW

SURROUNDING TOPOGRAPHY: ELEVATION PROFILES

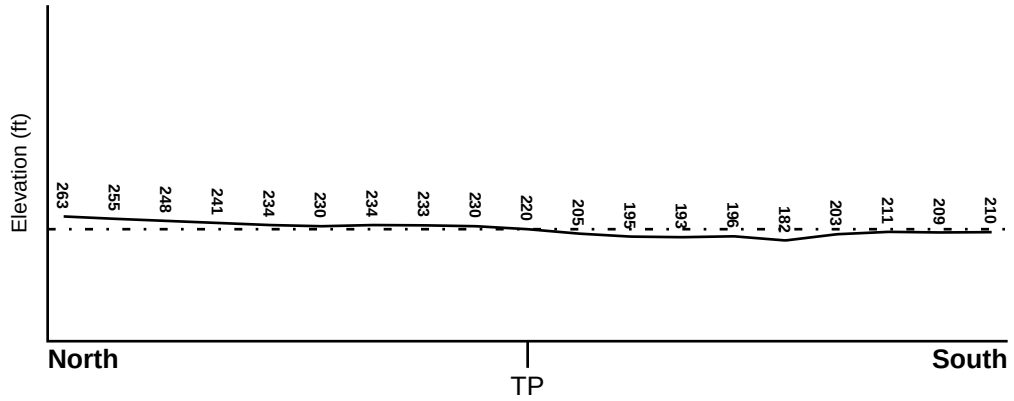

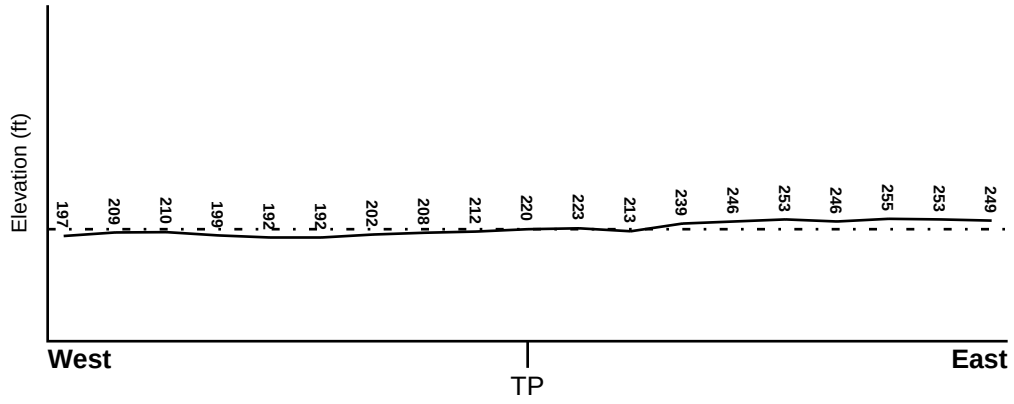

Target Property Elevation: 220 ft.

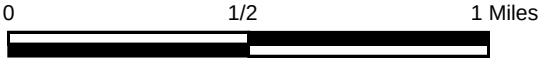

Source: Topography has been determined from the USGS 7.5' Digital Elevation Model and should be evaluated on a relative (not an absolute) basis. Relative elevation information between sites of close proximity should be field verified.

GEOCHECK® - PHYSICAL SETTING SOURCE SUMMARY

HYDROLOGIC INFORMATION

Surface water can act as a hydrologic barrier to groundwater flow. Such hydrologic information can be used to assist the environmental professional in forming an opinion about the impact of nearby contaminated properties or, should contamination exist on the target property, what downgradient sites might be impacted.

Refer to the Physical Setting Source Map following this summary for hydrologic information (major waterways and bodies of water).

FEMA FLOOD ZONE

Target Property County	FEMA Flood Electronic Data
LOS ANGELES, CA	YES - refer to the Overview Map and Detail Map

Flood Plain Panel at Target Property: 06037C - FEMA DFIRM Flood data

Additional Panels in search area: Not Reported

NATIONAL WETLAND INVENTORY

NWI Quad at Target Property	NWI Electronic Data Coverage
HOLLYWOOD	YES - refer to the Overview Map and Detail Map

HYDROGEOLOGIC INFORMATION

Hydrogeologic information obtained by installation of wells on a specific site can often be an indicator of groundwater flow direction in the immediate area. Such hydrogeologic information can be used to assist the environmental professional in forming an opinion about the impact of nearby contaminated properties or, should contamination exist on the target property, what downgradient sites might be impacted.

Site-Specific Hydrogeological Data*:

Search Radius: 1.25 miles
Status: Not found

AQUIFLOW®

Search Radius: 1.000 Mile.

EDR has developed the AQUIFLOW Information System to provide data on the general direction of groundwater flow at specific points. EDR has reviewed reports submitted by environmental professionals to regulatory authorities at select sites and has extracted the date of the report, groundwater flow direction as determined hydrogeologically, and the depth to water table.

MAP ID	LOCATION FROM TP	GENERAL DIRECTION GROUNDWATER FLOW
1	1/4 - 1/2 Mile SE	SW
A3	1/2 - 1 Mile NE	Not Reported
A4	1/2 - 1 Mile NE	Varies
5	1/2 - 1 Mile NE	SW
6	1/2 - 1 Mile West	Not Reported

For additional site information, refer to Physical Setting Source Map Findings.

* ©1996 Site−specific hydrogeological data gathered by CERCLIS Alerts, Inc., Bainbridge Island, WA. All rights reserved. All of the information and opinions presented are those of the cited EPA report(s), which were completed under a Comprehensive Environmental Response Compensation and Liability Information System (CERCLIS) investigation.

GEOCHECK® - PHYSICAL SETTING SOURCE SUMMARY

GROUNDWATER FLOW VELOCITY INFORMATION

Groundwater flow velocity information for a particular site is best determined by a qualified environmental professional using site specific geologic and soil strata data. If such data are not reasonably ascertainable, it may be necessary to rely on other sources of information, including geologic age identification, rock stratigraphic unit and soil characteristics data collected on nearby properties and regional soil information. In general, contaminant plumes move more quickly through sandy-gravelly types of soils than silty-clayey types of soils.

GEOLOGIC INFORMATION IN GENERAL AREA OF TARGET PROPERTY

Geologic information can be used by the environmental professional in forming an opinion about the relative speed at which contaminant migration may be occurring.

ROCK STRATIGRAPHIC UNIT

Era:	Cenozoic
System:	Quaternary
Series:	Quaternary
Code:	Q *(decoded above as Era, System & Series)*

GEOLOGIC AGE IDENTIFICATION

Category: Stratifed Sequence

Geologic Age and Rock Stratigraphic Unit Source: P.G. Schruben, R.E. Arndt and W.J. Bawiec, Geology of the Conterminous U.S. at 1:2,500,000 Scale - a digital representation of the 1974 P.B. King and H.M. Beikman Map, USGS Digital Data Series DDS - 11 (1994).

DOMINANT SOIL COMPOSITION IN GENERAL AREA OF TARGET PROPERTY

The U.S. Department of Agriculture's (USDA) Soil Conservation Service (SCS) leads the National Cooperative Soil Survey (NCSS) and is responsible for collecting, storing, maintaining and distributing soil survey information for privately owned lands in the United States. A soil map in a soil survey is a representation of soil patterns in a landscape. Soil maps for STATSGO are compiled by generalizing more detailed (SSURGO) soil survey maps. The following information is based on Soil Conservation Service STATSGO data.

Soil Component Name:	URBAN LAND
Soil Surface Texture:	variable
Hydrologic Group:	Not reported
Soil Drainage Class:	Not reported

Hydric Status: Soil does not meet the requirements for a hydric soil.

Corrosion Potential - Uncoated Steel:	Not Reported
Depth to Bedrock Min:	> 10 inches
Depth to Bedrock Max:	> 10 inches

GEOCHECK® - PHYSICAL SETTING SOURCE SUMMARY

Soil Layer Information							
	Boundary			Classification			
Layer	Upper	Lower	Soil Texture Class	AASHTO Group	Unified Soil	Permeability Rate (in/hr)	Soil Reaction (pH)
1	0 inches	6 inches	variable	Not reported	Not reported	Max: 0.00 Min: 0.00	Max: 0.00 Min: 0.00

OTHER SOIL TYPES IN AREA

Based on Soil Conservation Service STATSGO data, the following additional subordinant soil types may appear within the general area of target property.

Soil Surface Textures: sandy loam
gravelly - sandy loam
silt loam
clay
fine sand
gravelly - sand
sand
fine sandy loam

Surficial Soil Types: sandy loam
gravelly - sandy loam
silt loam
clay
fine sand
gravelly - sand
sand
fine sandy loam

Shallow Soil Types: fine sandy loam
gravelly - loam
sandy clay
sandy clay loam
clay
silty clay
sand

Deeper Soil Types: gravelly - sandy loam
sandy loam
very gravelly - sandy loam
stratified
very fine sandy loam
weathered bedrock
sand
gravelly - fine sandy loam
silty clay loam
clay loam

GEOCHECK® - PHYSICAL SETTING SOURCE SUMMARY

LOCAL / REGIONAL WATER AGENCY RECORDS

EDR Local/Regional Water Agency records provide water well information to assist the environmental professional in assessing sources that may impact ground water flow direction, and in forming an opinion about the impact of contaminant migration on nearby drinking water wells.

WELL SEARCH DISTANCE INFORMATION

DATABASE	SEARCH DISTANCE (miles)
Federal USGS	1.000
Federal FRDS PWS	Nearest PWS within 0.001 miles
State Database	1.000

FEDERAL USGS WELL INFORMATION

MAP ID	WELL ID	LOCATION FROM TP
No Wells Found		

FEDERAL FRDS PUBLIC WATER SUPPLY SYSTEM INFORMATION

MAP ID	WELL ID	LOCATION FROM TP
No PWS System Found		

Note: PWS System location is not always the same as well location.

STATE DATABASE WELL INFORMATION

MAP ID	WELL ID	LOCATION FROM TP
2	1502	1/2 - 1 Mile NNW

OTHER STATE DATABASE INFORMATION

STATE OIL/GAS WELL INFORMATION

MAP ID	WELL ID	LOCATION FROM TP
1	CAOG11000205271	1/8 - 1/4 Mile NNE
2	CAOG11000205269	1/4 - 1/2 Mile WSW
3	CAOG11000214746	1/4 - 1/2 Mile ESE
A4	CAOG11000205264	1/2 - 1 Mile SSE
A5	CAOG11000205263	1/2 - 1 Mile SSE
6	CAOG11000200657	1/2 - 1 Mile East
7	CAOG11000215213	1/2 - 1 Mile North
8	CAOG11000205249	1/2 - 1 Mile North
9	CAOG11000205178	1/2 - 1 Mile SSW
B10	CAOG11000216225	1/2 - 1 Mile ENE
B11	CAOG11000216222	1/2 - 1 Mile ENE
B12	CAOG11000216232	1/2 - 1 Mile ENE
B13	CAOG11000216231	1/2 - 1 Mile ENE
B14	CAOG11000216229	1/2 - 1 Mile ENE

STATE OIL/GAS WELL INFORMATION

MAP ID	WELL ID	LOCATION FROM TP
B15	CAOG11000216227	1/2 - 1 Mile ENE
B16	CAOG11000216230	1/2 - 1 Mile ENE
B17	CAOG11000216223	1/2 - 1 Mile ENE
B18	CAOG11000216224	1/2 - 1 Mile ENE
C19	CAOG11000216228	1/2 - 1 Mile ENE
C20	CAOG11000216221	1/2 - 1 Mile ENE
C21	CAOG11000216226	1/2 - 1 Mile ENE
D22	CAOG11000215861	1/2 - 1 Mile NE
D23	CAOG11000215863	1/2 - 1 Mile NE
D24	CAOG11000214391	1/2 - 1 Mile NE
D25	CAOG11000215858	1/2 - 1 Mile NE
D26	CAOG11000215870	1/2 - 1 Mile NE
D27	CAOG11000215860	1/2 - 1 Mile NE
E28	CAOG11000215856	1/2 - 1 Mile NE
29	CAOG11000205270	1/2 - 1 Mile West
D30	CAOG11000215855	1/2 - 1 Mile NE
E31	CAOG11000215160	1/2 - 1 Mile NE
D32	CAOG11000215847	1/2 - 1 Mile NE
E33	CAOG11000215854	1/2 - 1 Mile NE
D34	CAOG11000215859	1/2 - 1 Mile NE
E35	CAOG11000215852	1/2 - 1 Mile NE
D36	CAOG11000215853	1/2 - 1 Mile NE
E37	CAOG11000215851	1/2 - 1 Mile NE
F38	CAOG11000215850	1/2 - 1 Mile NE
F39	CAOG11000215857	1/2 - 1 Mile NE
F40	CAOG11000215849	1/2 - 1 Mile NE
F41	CAOG11000215848	1/2 - 1 Mile NE
G42	CAOG11000215904	1/2 - 1 Mile ENE
F43	CAOG11000215773	1/2 - 1 Mile NE
F44	CAOG11000215862	1/2 - 1 Mile NE
H45	CAOG11000215869	1/2 - 1 Mile NE
F46	CAOG11000215770	1/2 - 1 Mile NE
I47	CAOG11000216197	1/2 - 1 Mile ENE
F48	CAOG11000215772	1/2 - 1 Mile NE
I49	CAOG11000216196	1/2 - 1 Mile ENE
F50	CAOG11000216093	1/2 - 1 Mile NE
F51	CAOG11000216094	1/2 - 1 Mile NE
F52	CAOG11000215771	1/2 - 1 Mile NE
F53	CAOG11000216099	1/2 - 1 Mile NE
F54	CAOG11000216095	1/2 - 1 Mile NE
G55	CAOG11000216188	1/2 - 1 Mile ENE
F56	CAOG11000216098	1/2 - 1 Mile NE
G57	CAOG11000216424	1/2 - 1 Mile ENE
H58	CAOG11000215864	1/2 - 1 Mile NE
I59	CAOG11000215189	1/2 - 1 Mile ENE
G60	CAOG11000216190	1/2 - 1 Mile ENE
G61	CAOG11000216191	1/2 - 1 Mile ENE
H62	CAOG11000216025	1/2 - 1 Mile NE
H63	CAOG11000215868	1/2 - 1 Mile NE
F64	CAOG11000216096	1/2 - 1 Mile NE
J65	CAOG11000215766	1/2 - 1 Mile NE
G66	CAOG11000216192	1/2 - 1 Mile ENE
J67	CAOG11000216097	1/2 - 1 Mile NE
J68	CAOG11000216091	1/2 - 1 Mile NE
K69	CAOG11000216186	1/2 - 1 Mile ENE
70	CAOG11000216026	1/2 - 1 Mile NE

STATE OIL/GAS WELL INFORMATION

MAP ID	WELL ID	LOCATION FROM TP
G71	CAOG11000216425	1/2 - 1 Mile ENE
J72	CAOG11000216092	1/2 - 1 Mile NE
G73	CAOG11000215188	1/2 - 1 Mile ENE
J74	CAOG11000215767	1/2 - 1 Mile NE
L75	CAOG11000216423	1/2 - 1 Mile ENE
I76	CAOG11000216324	1/2 - 1 Mile ENE
H77	CAOG11000215867	1/2 - 1 Mile NE
J78	CAOG11000216029	1/2 - 1 Mile NE
K79	CAOG11000215197	1/2 - 1 Mile ENE
J80	CAOG11000216030	1/2 - 1 Mile NE
81	CAOG11000214015	1/2 - 1 Mile SE
K82	CAOG11000216195	1/2 - 1 Mile ENE
J83	CAOG11000215768	1/2 - 1 Mile NE
L84	CAOG11000216422	1/2 - 1 Mile ENE
J85	CAOG11000216027	1/2 - 1 Mile NE
K86	CAOG11000216187	1/2 - 1 Mile ENE
J87	CAOG11000215769	1/2 - 1 Mile NE
J88	CAOG11000216028	1/2 - 1 Mile NE
K89	CAOG11000216185	1/2 - 1 Mile ENE

PHYSICAL SETTING SOURCE MAP - 04714700.2r

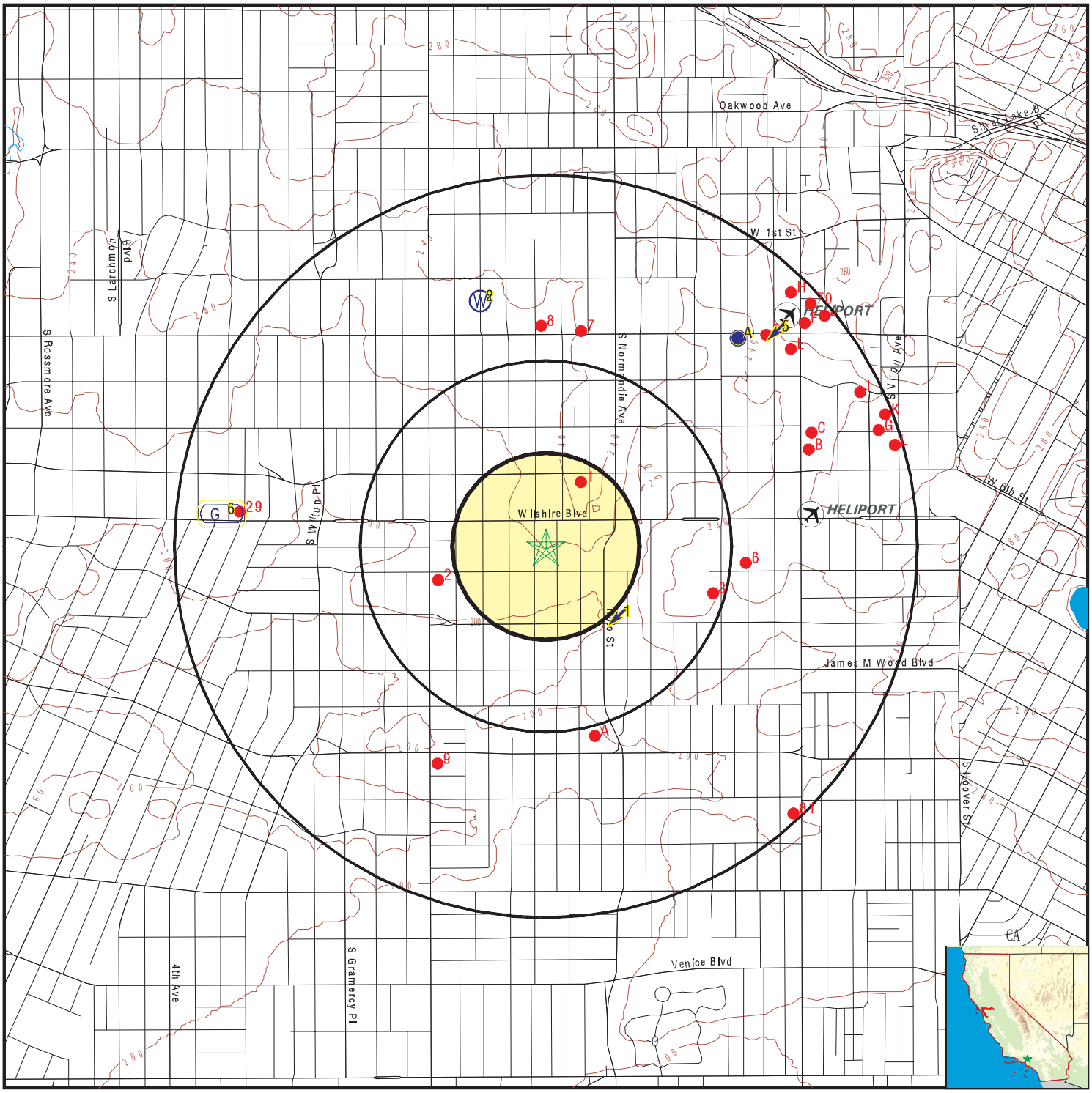

County Boundary
Major Roads
Contour Lines
Earthquake Fault Lines
Airports
Earthquake epicenter, Richter 5 or greater
Water Wells
Public Water Supply Wells
Cluster of Multiple Icons

0 1/4 1/2 1 Miles

Groundwater Flow Direction
Indeterminate Groundwater Flow at Location
Groundwater Flow Varies at Location
Closest Hydrogeological Data
Oil, gas or related wells

N

SITE NAME: Nara Financial Center	CLIENT: CBRE/IVI
ADDRESS: 3600 Wilshire Boulevard Los Angeles CA 90005	CONTACT: Sandy Smith
LAT/LONG: 34.060701 / 118.303626	INQUIRY #: 04714700.2r
	DATE: August 30, 2016 4:30 pm

Copyright © 2016 EDR, Inc. © 2015 TomTom Rel. 2015.

GEOCHECK® - PHYSICAL SETTING SOURCE MAP FINDINGS

Map ID Direction Distance Elevation			Database	EDR ID Number
1 **SE** **1/4 - 1/2 Mile** **Lower**	Site ID: Groundwater Flow: Shallow Water Depth: Deep Water Depth: Average Water Depth: Date:	900050061 SW 16.70 17.80 Not Reported 01/13/1999	**AQUIFLOW**	**70487**

2
NNW
1/2 - 1 Mile
Higher

CA WELLS **1502**

Water System Information:

Prime Station Code:	01S/14W-24E04 S	User ID:	MET
FRDS Number:	1910223008	County:	Los Angeles
District Number:	15	Station Type:	WELL/AMBNT/MUN/INTAKE
Water Type:	Well/Groundwater	Well Status:	Active Raw
Source Lat/Long:	340413.0 1181821.0	Precision:	1,000 Feet (10 Seconds)
Source Name:	SAXON WELL 03		
System Number:	1910223		
System Name:	SCWC-SOUTH SAN GABRIEL		
Organization That Operates System:			
	P.O. BOX 9016		
	SAN DIMAS, CA 91773		
Pop Served:	15130	Connections:	4585
Area Served:	SOUTH SAN GABRIEL		
Sample Collected:	17-AUG-11	Findings:	2.5 MG/L
Chemical:	NITRATE (AS NO3)		
Sample Collected:	16-AUG-12	Findings:	2.4 MG/L
Chemical:	NITRATE (AS NO3)		
Sample Collected:	21-AUG-12	Findings:	72. C
Chemical:	SOURCE TEMPERATURE C		
Sample Collected:	21-AUG-12	Findings:	350. US
Chemical:	SPECIFIC CONDUCTANCE		
Sample Collected:	21-AUG-12	Findings:	7.75
Chemical:	PH, LABORATORY		
Sample Collected:	21-AUG-12	Findings:	140. MG/L
Chemical:	ALKALINITY (TOTAL) AS CACO3		
Sample Collected:	21-AUG-12	Findings:	140. MG/L
Chemical:	BICARBONATE ALKALINITY		
Sample Collected:	21-AUG-12	Findings:	98. MG/L
Chemical:	HARDNESS (TOTAL) AS CACO3		
Sample Collected:	21-AUG-12	Findings:	26. MG/L
Chemical:	CALCIUM		
Sample Collected:	21-AUG-12	Findings:	7.6 MG/L
Chemical:	MAGNESIUM		

Sample Collected:	21-AUG-12	Findings:	31. MG/L
Chemical:	SODIUM		
Sample Collected:	21-AUG-12	Findings:	1.9 MG/L
Chemical:	POTASSIUM		
Sample Collected:	21-AUG-12	Findings:	7.5 MG/L
Chemical:	CHLORIDE		
Sample Collected:	21-AUG-12	Findings:	0.65 MG/L
Chemical:	FLUORIDE (F) (NATURAL-SOURCE)		
Sample Collected:	21-AUG-12	Findings:	210. MG/L
Chemical:	TOTAL DISSOLVED SOLIDS		
Sample Collected:	21-AUG-12	Findings:	0.68
Chemical:	LANGELIER INDEX AT SOURCE TEMP.		
Sample Collected:	21-AUG-12	Findings:	2.8 MG/L
Chemical:	NITRATE (AS NO3)		
Sample Collected:	21-AUG-12	Findings:	12.
Chemical:	AGGRSSIVE INDEX (CORROSIVITY)		
Sample Collected:	14-AUG-13	Findings:	0.66 MG/L
Chemical:	FLUORIDE (F) (NATURAL-SOURCE)		
Sample Collected:	14-AUG-13	Findings:	210. MG/L
Chemical:	TOTAL DISSOLVED SOLIDS		
Sample Collected:	14-AUG-13	Findings:	2.5 MG/L
Chemical:	NITRATE (AS NO3)		
Sample Collected:	28-AUG-14	Findings:	. 320. MG/L
Chemical:	TOTAL DISSOLVED SOLIDS		
Sample Collected:	28-AUG-14	Findings:	. 4.3 MG/L
Chemical:	NITRATE (AS NO3)		
Sample Collected:	05-NOV-14	Findings:	. 5. UG/L
Chemical:	CHROMIUM, HEXAVALENT		
Sample Collected:	19-MAY-15	Findings:	. 0.586 PCI/L
Chemical:	RADIUM 228 COUNTING ERROR		
Sample Collected:	19-MAY-15	Findings:	. 0.2 PCI/L
Chemical:	RADIUM 228 MDA95		
Sample Collected:	19-MAY-15	Findings:	. 7.4e-002 PCI/L
Chemical:	RA-226 OR TOTAL RA BY 903.0 C.E.		
Sample Collected:	19-MAY-15	Findings:	. 0.363 PCI/L
Chemical:	RADIUM, TOTAL, MDA95-NTNC ONLY, BY 903.0		
Sample Collected:	19-MAY-15	Findings:	. 0.613 PCI/L
Chemical:	GROSS ALPHA COUNTING ERROR		
Sample Collected:	19-MAY-15	Findings:	. 1.8 PCI/L
Chemical:	URANIUM (PCI/L)		
Sample Collected:	19-MAY-15	Findings:	. 0.96 PCI/L
Chemical:	GROSS ALPHA MDA95		

A3
NE
1/2 - 1 Mile
Higher

Site ID:	900200116
Groundwater Flow:	Not Reported
Shallow Water Depth:	20
Deep Water Depth:	30
Average Water Depth:	Not Reported
Date:	09/1994

AQUIFLOW **55273**

Map ID Direction Distance Elevation			Database	EDR ID Number
A4 **NE** **1/2 - 1 Mile** **Higher**	Site ID: Groundwater Flow: Shallow Water Depth: Deep Water Depth: Average Water Depth: Date:	900200116 Varies 20 24 Not Reported 10/10/1997	**AQUIFLOW**	**55271**
5 **NE** **1/2 - 1 Mile** **Higher**	Site ID: Groundwater Flow: Shallow Water Depth: Deep Water Depth: Average Water Depth: Date:	900200098 SW 13.85 16.86 Not Reported 12/31/1998	**AQUIFLOW**	**69686**
6 **West** **1/2 - 1 Mile** **Lower**	Site ID: Groundwater Flow: Shallow Water Depth: Deep Water Depth: Average Water Depth: Date:	900050070 Not Reported Not Reported Not Reported 35 11/08/1995	**AQUIFLOW**	**70489**

Map ID Direction Distance	Database	EDR ID Number

1
NNE
1/8 - 1/4 Mile

OIL_GAS **CAOG11000205271**

District nun:	1	Api number:	03706347
Blm well:	N	Redrill can:	Not Reported
Dryhole:	Y	Well status:	P
Operator name:	Chevron U.S.A. Inc.		
County name:	Los Angeles	Fieldname:	Any Field
Area name:	Any Area	Section:	24
Township:	01S	Range:	14W
Base meridian:	SB	Elevation:	Not Reported
Locationde:	Not Reported		
Gissourcec:	hud		
Comments:	Not Reported		
Leasename:	Wilton Corehole	Wellnumber:	4
Epawell:	N	Hydraulica:	N
Confidenti:	N	Spuddate:	Not Reported
Welldeptha:	0		
Redrillfoo:	0		
Abandonedd:	Not Reported	Completion:	Not Reported
Directiona:	Unknown	Gissymbol:	PDH
Site id:	CAOG11000205271		

2
WSW
1/4 - 1/2 Mile

OIL_GAS **CAOG11000205269**

District nun:	1	Api number:	03706345
Blm well:	N	Redrill can:	Not Reported
Dryhole:	Y	Well status:	P
Operator name:	Chevron U.S.A. Inc.		
County name:	Los Angeles	Fieldname:	Any Field
Area name:	Any Area	Section:	25
Township:	01S	Range:	14W
Base meridian:	SB	Elevation:	Not Reported
Locationde:	Not Reported		
Gissourcec:	hud		
Comments:	Not Reported		
Leasename:	Wilton Corehole	Wellnumber:	1
Epawell:	N	Hydraulica:	N
Confidenti:	N	Spuddate:	Not Reported
Welldeptha:	0		
Redrillfoo:	0		
Abandonedd:	Not Reported	Completion:	Not Reported
Directiona:	Unknown	Gissymbol:	PDH
Site id:	CAOG11000205269		

3
ESE
1/4 - 1/2 Mile

OIL_GAS **CAOG11000214746**

District nun:	1	Api number:	03721776
Blm well:	N	Redrill can:	Not Reported
Dryhole:	N	Well status:	P
Operator name:	Chevron U.S.A. Inc.		
County name:	Los Angeles	Fieldname:	Any Field
Area name:	Any Area	Section:	25
Township:	01S	Range:	14W
Base meridian:	SB	Elevation:	Not Reported
Locationde:	Not Reported		
Gissourcec:	hud		
Comments:	Not Reported		
Leasename:	Ambassador Core Hole	Wellnumber:	1
Epawell:	N	Hydraulica:	N
Confidenti:	N	Spuddate:	Not Reported
Welldeptha:	0		
Redrillfoo:	0		
Abandonedd:	Not Reported	Completion:	Not Reported
Directiona:	Unknown	Gissymbol:	POG
Site id:	CAOG11000214746		

A4
SSE **OIL_GAS** **CAOG11000205264**
1/2 - 1 Mile

District nun:	1	Api number:	03706340
Blm well:	N	Redrill can:	Not Reported
Dryhole:	Y	Well status:	P
Operator name:	Chevron U.S.A. Inc.		
County name:	Los Angeles	Fieldname:	Any Field
Area name:	Any Area	Section:	25
Township:	01S	Range:	14W
Base meridian:	SB	Elevation:	Not Reported
Locationde:	Not Reported		
Gissourcec:	hud		
Comments:	Not Reported		
Leasename:	Standard-Occidental Wilton Cor	Wellnumber:	3A
Epawell:	N	Hydraulica:	N
Confidenti:	N	Spuddate:	Not Reported
Welldeptha:	0		
Redrillfoo:	0		
Abandonedd:	Not Reported	Completion:	Not Reported
Directiona:	Directionally drilled	Gissymbol:	PDH
Site id:	CAOG11000205264		

A5
SSE **OIL_GAS** **CAOG11000205263**
1/2 - 1 Mile

District nun:	1	Api number:	03706339
Blm well:	N	Redrill can:	Not Reported
Dryhole:	Y	Well status:	P
Operator name:	Chevron U.S.A. Inc.		
County name:	Los Angeles	Fieldname:	Any Field
Area name:	Any Area	Section:	25
Township:	01S	Range:	14W
Base meridian:	SB	Elevation:	Not Reported
Locationde:	Not Reported		
Gissourcec:	hud		

Comments:	Not Reported		
Leasename:	Standard-Occidental Wilton Cor	Wellnumber:	3
Epawell:	N	Hydraulica:	N
Confidenti:	N	Spuddate:	Not Reported
Welldeptha:	0		
Redrillfoo:	0		
Abandonedd:	Not Reported	Completion:	Not Reported
Directiona:	Unknown	Gissymbol:	PDH
Site id:	CAOG11000205263		

6
East **OIL_GAS** **CAOG11000200657**
1/2 - 1 Mile

District nun:	1	Api number:	03700028
Blm well:	N	Redrill can:	Not Reported
Dryhole:	Y	Well status:	P
Operator name:	Chevron U.S.A. Inc.		
County name:	Los Angeles	Fieldname:	Any Field
Area name:	Any Area	Section:	25
Township:	01S	Range:	14W
Base meridian:	SB	Elevation:	Not Reported
Locationde:	Not Reported		
Gissourcec:	hud		
Comments:	Not Reported		
Leasename:	Wilton Corehole	Wellnumber:	5
Epawell:	N	Hydraulica:	N
Confidenti:	N	Spuddate:	Not Reported
Welldeptha:	0		
Redrillfoo:	0		
Abandonedd:	Not Reported	Completion:	Not Reported
Directiona:	Unknown	Gissymbol:	PDH
Site id:	CAOG11000200657		

7
North **OIL_GAS** **CAOG11000215213**
1/2 - 1 Mile

District nun:	1	Api number:	03723923
Blm well:	N	Redrill can:	Not Reported
Dryhole:	Y	Well status:	P
Operator name:	Cunningham Investments, Inc.		
County name:	Los Angeles	Fieldname:	Any Field
Area name:	Any Area	Section:	24
Township:	01S	Range:	14W
Base meridian:	SB	Elevation:	Not Reported
Locationde:	Not Reported		
Gissourcec:	hud		
Comments:	Not Reported		
Leasename:	Cunningham Investments Unknow	Wellnumber:	1
Epawell:	N	Hydraulica:	N
Confidenti:	N	Spuddate:	Not Reported
Welldeptha:	0		
Redrillfoo:	0		
Abandonedd:	Not Reported	Completion:	Not Reported
Directiona:	Unknown	Gissymbol:	PDH
Site id:	CAOG11000215213		

Map ID Direction Distance	Database	EDR ID Number

8
North
1/2 - 1 Mile

OIL_GAS **CAOG11000205249**

District nun:	1	Api number:	03706323
Blm well:	N	Redrill can:	Not Reported
Dryhole:	Y	Well status:	P
Operator name:	Chevron U.S.A. Inc.		
County name:	Los Angeles	Fieldname:	Any Field
Area name:	Any Area	Section:	24
Township:	01S	Range:	14W
Base meridian:	SB	Elevation:	Not Reported
Locationde:	Not Reported		
Gissourcec:	hud		
Comments:	Not Reported		
Leasename:	Hobart Corehole	Wellnumber:	1
Epawell:	N	Hydraulica:	N
Confidenti:	N	Spuddate:	Not Reported
Welldeptha:	0		
Redrillfoo:	0		
Abandonedd:	Not Reported	Completion:	Not Reported
Directiona:	Unknown	Gissymbol:	PDH
Site id:	CAOG11000205249		

9
SSW
1/2 - 1 Mile

OIL_GAS **CAOG11000205178**

District nun:	1	Api number:	03706199
Blm well:	N	Redrill can:	Not Reported
Dryhole:	Y	Well status:	P
Operator name:	Union Oil Company of California		
County name:	Los Angeles	Fieldname:	Any Field
Area name:	Any Area	Section:	25
Township:	01S	Range:	14W
Base meridian:	SB	Elevation:	Not Reported
Locationde:	Not Reported		
Gissourcec:	hud		
Comments:	Not Reported		
Leasename:	Union-Signal-Standard E.H.	Wellnumber:	29
Epawell:	N	Hydraulica:	N
Confidenti:	N	Spuddate:	Not Reported
Welldeptha:	0		
Redrillfoo:	0		
Abandonedd:	Not Reported	Completion:	Not Reported
Directiona:	Unknown	Gissymbol:	PDH
Site id:	CAOG11000205178		

B10
ENE
1/2 - 1 Mile

OIL_GAS **CAOG11000216225**

District nun:	1	Api number:	03726061
Blm well:	N	Redrill can:	Not Reported
Dryhole:	N	Well status:	B
Operator name:	Ruhland Oil Co.		
County name:	Los Angeles	Fieldname:	Los Angeles City
Area name:	Any Area	Section:	19
Township:	01S	Range:	13W
Base meridian:	SB	Elevation:	Not Reported
Locationde:	Not Reported		
Gissourcec:	hud		
Comments:	Not Reported		
Leasename:	Not Reported	Wellnumber:	1
Epawell:	N	Hydraulica:	N
Confidenti:	N	Spuddate:	Not Reported
Welldeptha:	0		
Redrillfoo:	0		
Abandonedd:	Not Reported	Completion:	Not Reported
Directiona:	Unknown	Gissymbol:	AOG
Site id:	CAOG11000216225		

B11
ENE
1/2 - 1 Mile

OIL_GAS **CAOG11000216222**

District nun:	1	Api number:	03726058
Blm well:	N	Redrill can:	Not Reported
Dryhole:	N	Well status:	B
Operator name:	Ruhland Oil Co.		
County name:	Los Angeles	Fieldname:	Los Angeles City
Area name:	Any Area	Section:	19
Township:	01S	Range:	13W
Base meridian:	SB	Elevation:	Not Reported
Locationde:	Not Reported		
Gissourcec:	hud		
Comments:	Not Reported		
Leasename:	Not Reported	Wellnumber:	2
Epawell:	N	Hydraulica:	N
Confidenti:	N	Spuddate:	Not Reported
Welldeptha:	0		
Redrillfoo:	0		
Abandonedd:	Not Reported	Completion:	Not Reported
Directiona:	Unknown	Gissymbol:	AOG
Site id:	CAOG11000216222		

B12
ENE
1/2 - 1 Mile

OIL_GAS **CAOG11000216232**

District nun:	1	Api number:	03726068
Blm well:	N	Redrill can:	Not Reported
Dryhole:	N	Well status:	B
Operator name:	Ruhland Oil Co.		
County name:	Los Angeles	Fieldname:	Los Angeles City
Area name:	Any Area	Section:	19
Township:	01S	Range:	13W
Base meridian:	SB	Elevation:	Not Reported
Locationde:	Not Reported		
Gissourcec:	hud		

Comments:	Not Reported		
Leasename:	Not Reported	Wellnumber:	5
Epawell:	N	Hydraulica:	N
Confidenti:	N	Spuddate:	Not Reported
Welldeptha:	0		
Redrillfoo:	0		
Abandonedd:	Not Reported	Completion:	Not Reported
Directiona:	Unknown	Gissymbol:	AOG
Site id:	CAOG11000216232		

B13
ENE
1/2 - 1 Mile

OIL_GAS **CAOG11000216231**

District nun:	1	Api number:	03726067
Blm well:	N	Redrill can:	Not Reported
Dryhole:	N	Well status:	B
Operator name:	Ruhland Oil Co.		
County name:	Los Angeles	Fieldname:	Los Angeles City
Area name:	Any Area	Section:	19
Township:	01S	Range:	13W
Base meridian:	SB	Elevation:	Not Reported
Locationde:	Not Reported		
Gissourcec:	hud		
Comments:	Not Reported		
Leasename:	Not Reported	Wellnumber:	6
Epawell:	N	Hydraulica:	N
Confidenti:	N	Spuddate:	Not Reported
Welldeptha:	0		
Redrillfoo:	0		
Abandonedd:	Not Reported	Completion:	Not Reported
Directiona:	Unknown	Gissymbol:	AOG
Site id:	CAOG11000216231		

B14
ENE
1/2 - 1 Mile

OIL_GAS **CAOG11000216229**

District nun:	1	Api number:	03726065
Blm well:	N	Redrill can:	Not Reported
Dryhole:	N	Well status:	B
Operator name:	Ruhland Oil Co.		
County name:	Los Angeles	Fieldname:	Los Angeles City
Area name:	Any Area	Section:	19
Township:	01S	Range:	13W
Base meridian:	SB	Elevation:	Not Reported
Locationde:	Not Reported		
Gissourcec:	hud		
Comments:	Not Reported		
Leasename:	Not Reported	Wellnumber:	4
Epawell:	N	Hydraulica:	N
Confidenti:	N	Spuddate:	Not Reported
Welldeptha:	0		
Redrillfoo:	0		
Abandonedd:	Not Reported	Completion:	Not Reported
Directiona:	Unknown	Gissymbol:	AOG
Site id:	CAOG11000216229		

Map ID Direction Distance	Database	EDR ID Number

B15
ENE
1/2 - 1 Mile

OIL_GAS **CAOG11000216227**

District nun:	1	Api number:	03726063
Blm well:	N	Redrill can:	Not Reported
Dryhole:	N	Well status:	B
Operator name:	Ruhland Oil Co.		
County name:	Los Angeles	Fieldname:	Los Angeles City
Area name:	Any Area	Section:	19
Township:	01S	Range:	13W
Base meridian:	SB	Elevation:	Not Reported
Locationde:	Not Reported		
Gissourcec:	hud		
Comments:	Not Reported		
Leasename:	Not Reported	Wellnumber:	7
Epawell:	N	Hydraulica:	N
Confidenti:	N	Spuddate:	Not Reported
Welldeptha:	0		
Redrillfoo:	0		
Abandonedd:	Not Reported	Completion:	Not Reported
Directiona:	Unknown	Gissymbol:	AOG
Site id:	CAOG11000216227		

B16
ENE
1/2 - 1 Mile

OIL_GAS **CAOG11000216230**

District nun:	1	Api number:	03726066
Blm well:	N	Redrill can:	Not Reported
Dryhole:	N	Well status:	B
Operator name:	Ruhland Oil Co.		
County name:	Los Angeles	Fieldname:	Los Angeles City
Area name:	Any Area	Section:	19
Township:	01S	Range:	13W
Base meridian:	SB	Elevation:	Not Reported
Locationde:	Not Reported		
Gissourcec:	hud		
Comments:	Not Reported		
Leasename:	Not Reported	Wellnumber:	3
Epawell:	N	Hydraulica:	N
Confidenti:	N	Spuddate:	Not Reported
Welldeptha:	0		
Redrillfoo:	0		
Abandonedd:	Not Reported	Completion:	Not Reported
Directiona:	Unknown	Gissymbol:	AOG
Site id:	CAOG11000216230		

B17
ENE
1/2 - 1 Mile

OIL_GAS **CAOG11000216223**

District nun:	1	Api number:	03726059
Blm well:	N	Redrill can:	Not Reported
Dryhole:	N	Well status:	B
Operator name:	Ruhland Oil Co.		
County name:	Los Angeles	Fieldname:	Los Angeles City
Area name:	Any Area	Section:	19
Township:	01S	Range:	13W
Base meridian:	SB	Elevation:	Not Reported
Locationde:	Not Reported		
Gissourcec:	hud		
Comments:	Not Reported		
Leasename:	Not Reported	Wellnumber:	11
Epawell:	N	Hydraulica:	N
Confidenti:	N	Spuddate:	Not Reported
Welldeptha:	0		
Redrillfoo:	0		
Abandonedd:	Not Reported	Completion:	Not Reported
Directiona:	Unknown	Gissymbol:	AOG
Site id:	CAOG11000216223		

B18
ENE
1/2 - 1 Mile

OIL_GAS **CAOG11000216224**

District nun:	1	Api number:	03726060
Blm well:	N	Redrill can:	Not Reported
Dryhole:	N	Well status:	B
Operator name:	Ruhland Oil Co.		
County name:	Los Angeles	Fieldname:	Los Angeles City
Area name:	Any Area	Section:	19
Township:	01S	Range:	13W
Base meridian:	SB	Elevation:	Not Reported
Locationde:	Not Reported		
Gissourcec:	hud		
Comments:	Not Reported		
Leasename:	Not Reported	Wellnumber:	10
Epawell:	N	Hydraulica:	N
Confidenti:	N	Spuddate:	Not Reported
Welldeptha:	0		
Redrillfoo:	0		
Abandonedd:	Not Reported	Completion:	Not Reported
Directiona:	Unknown	Gissymbol:	AOG
Site id:	CAOG11000216224		

C19
ENE
1/2 - 1 Mile

OIL_GAS **CAOG11000216228**

District nun:	1	Api number:	03726064
Blm well:	N	Redrill can:	Not Reported
Dryhole:	N	Well status:	B
Operator name:	Ruhland Oil Co.		
County name:	Los Angeles	Fieldname:	Los Angeles City
Area name:	Any Area	Section:	19
Township:	01S	Range:	13W
Base meridian:	SB	Elevation:	Not Reported
Locationde:	Not Reported		
Gissourcec:	hud		

Comments:	Not Reported		
Leasename:	Not Reported	Wellnumber:	8
Epawell:	N	Hydraulica:	N
Confidenti:	N	Spuddate:	Not Reported
Welldeptha:	0		
Redrillfoo:	0		
Abandonedd:	Not Reported	Completion:	Not Reported
Directiona:	Unknown	Gissymbol:	AOG
Site id:	CAOG11000216228		

C20
ENE
1/2 - 1 Mile **OIL_GAS** **CAOG11000216221**

District nun:	1	Api number:	03726057
Blm well:	N	Redrill can:	Not Reported
Dryhole:	N	Well status:	B
Operator name:	Ruhland Oil Co.		
County name:	Los Angeles	Fieldname:	Los Angeles City
Area name:	Any Area	Section:	19
Township:	01S	Range:	13W
Base meridian:	SB	Elevation:	Not Reported
Locationde:	Not Reported		
Gissourcec:	hud		
Comments:	Not Reported		
Leasename:	Not Reported	Wellnumber:	12
Epawell:	N	Hydraulica:	N
Confidenti:	N	Spuddate:	Not Reported
Welldeptha:	0		
Redrillfoo:	0		
Abandonedd:	Not Reported	Completion:	Not Reported
Directiona:	Unknown	Gissymbol:	AOG
Site id:	CAOG11000216221		

C21
ENE
1/2 - 1 Mile **OIL_GAS** **CAOG11000216226**

District nun:	1	Api number:	03726062
Blm well:	N	Redrill can:	Not Reported
Dryhole:	N	Well status:	B
Operator name:	Ruhland Oil Co.		
County name:	Los Angeles	Fieldname:	Los Angeles City
Area name:	Any Area	Section:	19
Township:	01S	Range:	13W
Base meridian:	SB	Elevation:	Not Reported
Locationde:	Not Reported		
Gissourcec:	hud		
Comments:	Not Reported		
Leasename:	Not Reported	Wellnumber:	9
Epawell:	N	Hydraulica:	N
Confidenti:	N	Spuddate:	Not Reported
Welldeptha:	0		
Redrillfoo:	0		
Abandonedd:	Not Reported	Completion:	Not Reported
Directiona:	Unknown	Gissymbol:	AOG
Site id:	CAOG11000216226		

Map ID Direction Distance	Database	EDR ID Number

D22
NE
1/2 - 1 Mile

OIL_GAS **CAOG11000215861**

District nun:	1	Api number:	03725696
Blm well:	N	Redrill can:	Not Reported
Dryhole:	N	Well status:	B
Operator name:	Hercules Oil Co.		
County name:	Los Angeles	Fieldname:	Los Angeles City
Area name:	Any Area	Section:	24
Township:	01S	Range:	14W
Base meridian:	SB	Elevation:	Not Reported
Locationde:	Not Reported		
Gissourcec:	hud		
Comments:	Not Reported		
Leasename:	Not Reported	Wellnumber:	7
Epawell:	N	Hydraulica:	N
Confidenti:	N	Spuddate:	Not Reported
Welldeptha:	0		
Redrillfoo:	0		
Abandonedd:	Not Reported	Completion:	Not Reported
Directiona:	Unknown	Gissymbol:	AOG
Site id:	CAOG11000215861		

D23
NE
1/2 - 1 Mile

OIL_GAS **CAOG11000215863**

District nun:	1	Api number:	03725698
Blm well:	N	Redrill can:	Not Reported
Dryhole:	N	Well status:	B
Operator name:	Hercules Oil Co.		
County name:	Los Angeles	Fieldname:	Los Angeles City
Area name:	Any Area	Section:	24
Township:	01S	Range:	14W
Base meridian:	SB	Elevation:	Not Reported
Locationde:	Not Reported		
Gissourcec:	hud		
Comments:	Not Reported		
Leasename:	Not Reported	Wellnumber:	5
Epawell:	N	Hydraulica:	N
Confidenti:	N	Spuddate:	Not Reported
Welldeptha:	0		
Redrillfoo:	0		
Abandonedd:	Not Reported	Completion:	Not Reported
Directiona:	Unknown	Gissymbol:	AOG
Site id:	CAOG11000215863		

D24
NE
1/2 - 1 Mile

OIL_GAS **CAOG11000214391**

District nun:	1	Api number:	03721726
Blm well:	N	Redrill can:	Not Reported
Dryhole:	N	Well status:	P
Operator name:	Hercules Oil Co.		
County name:	Los Angeles	Fieldname:	Los Angeles City
Area name:	Any Area	Section:	24
Township:	01S	Range:	14W
Base meridian:	SB	Elevation:	Not Reported
Locationde:	Not Reported		
Gissourcec:	hud		
Comments:	Not Reported		
Leasename:	Unknown	Wellnumber:	1-1976
Epawell:	N	Hydraulica:	N
Confidenti:	N	Spuddate:	Not Reported
Welldeptha:	0		
Redrillfoo:	0		
Abandonedd:	Not Reported	Completion:	Not Reported
Directiona:	Unknown	Gissymbol:	POG
Site id:	CAOG11000214391		

D25
NE
1/2 - 1 Mile

OIL_GAS **CAOG11000215858**

District nun:	1	Api number:	03725693
Blm well:	N	Redrill can:	Not Reported
Dryhole:	N	Well status:	B
Operator name:	Hercules Oil Co.		
County name:	Los Angeles	Fieldname:	Los Angeles City
Area name:	Any Area	Section:	24
Township:	01S	Range:	14W
Base meridian:	SB	Elevation:	Not Reported
Locationde:	Not Reported		
Gissourcec:	hud		
Comments:	Not Reported		
Leasename:	Not Reported	Wellnumber:	3
Epawell:	N	Hydraulica:	N
Confidenti:	N	Spuddate:	Not Reported
Welldeptha:	0		
Redrillfoo:	0		
Abandonedd:	Not Reported	Completion:	Not Reported
Directiona:	Unknown	Gissymbol:	AOG
Site id:	CAOG11000215858		

D26
NE
1/2 - 1 Mile

OIL_GAS **CAOG11000215870**

District nun:	1	Api number:	03725705
Blm well:	N	Redrill can:	Not Reported
Dryhole:	N	Well status:	B
Operator name:	Hercules Oil Co.		
County name:	Los Angeles	Fieldname:	Los Angeles City
Area name:	Any Area	Section:	24
Township:	01S	Range:	14W
Base meridian:	SB	Elevation:	Not Reported
Locationde:	Not Reported		
Gissourcec:	hud		

Comments:	Not Reported		
Leasename:	Not Reported	Wellnumber:	6
Epawell:	N	Hydraulica:	N
Confidenti:	N	Spuddate:	Not Reported
Welldeptha:	0		
Redrillfoo:	0		
Abandonedd:	Not Reported	Completion:	Not Reported
Directiona:	Unknown	Gissymbol:	AOG
Site id:	CAOG11000215870		

D27
NE
1/2 - 1 Mile

OIL_GAS **CAOG11000215860**

District nun:	1	Api number:	03725695
Blm well:	N	Redrill can:	Not Reported
Dryhole:	N	Well status:	B
Operator name:	Hercules Oil Co.		
County name:	Los Angeles	Fieldname:	Los Angeles City
Area name:	Any Area	Section:	24
Township:	01S	Range:	14W
Base meridian:	SB	Elevation:	Not Reported
Locationde:	Not Reported		
Gissourcec:	hud		
Comments:	Not Reported		
Leasename:	Not Reported	Wellnumber:	8
Epawell:	N	Hydraulica:	N
Confidenti:	N	Spuddate:	Not Reported
Welldeptha:	0		
Redrillfoo:	0		
Abandonedd:	Not Reported	Completion:	Not Reported
Directiona:	Unknown	Gissymbol:	AOG
Site id:	CAOG11000215860		

E28
NE
1/2 - 1 Mile

OIL_GAS **CAOG11000215856**

District nun:	1	Api number:	03725691
Blm well:	N	Redrill can:	Not Reported
Dryhole:	N	Well status:	B
Operator name:	Hercules Oil Co.		
County name:	Los Angeles	Fieldname:	Los Angeles City
Area name:	Any Area	Section:	24
Township:	01S	Range:	14W
Base meridian:	SB	Elevation:	Not Reported
Locationde:	Not Reported		
Gissourcec:	hud		
Comments:	Not Reported		
Leasename:	Not Reported	Wellnumber:	1
Epawell:	N	Hydraulica:	N
Confidenti:	N	Spuddate:	Not Reported
Welldeptha:	0		
Redrillfoo:	0		
Abandonedd:	Not Reported	Completion:	Not Reported
Directiona:	Unknown	Gissymbol:	AOG
Site id:	CAOG11000215856		

Map ID Direction Distance	Database	EDR ID Number

29
West
1/2 - 1 Mile

OIL_GAS **CAOG11000205270**

District nun:	1	Api number:	03706346
Blm well:	N	Redrill can:	Not Reported
Dryhole:	Y	Well status:	P
Operator name:	Chevron U.S.A. Inc.		
County name:	Los Angeles	Fieldname:	Any Field
Area name:	Any Area	Section:	23
Township:	01S	Range:	14W
Base meridian:	SB	Elevation:	Not Reported
Locationde:	Not Reported		
Gissourcec:	hud		
Comments:	Not Reported		
Leasename:	Wilton Corehole R/D	Wellnumber:	2
Epawell:	N	Hydraulica:	N
Confidenti:	N	Spuddate:	Not Reported
Welldeptha:	0		
Redrillfoo:	0		
Abandonedd:	Not Reported	Completion:	Not Reported
Directiona:	Directionally drilled	Gissymbol:	PDH
Site id:	CAOG11000205270		

D30
NE
1/2 - 1 Mile

OIL_GAS **CAOG11000215855**

District nun:	1	Api number:	03725690
Blm well:	N	Redrill can:	Not Reported
Dryhole:	N	Well status:	B
Operator name:	Hercules Oil Co.		
County name:	Los Angeles	Fieldname:	Los Angeles City
Area name:	Any Area	Section:	24
Township:	01S	Range:	14W
Base meridian:	SB	Elevation:	Not Reported
Locationde:	Not Reported		
Gissourcec:	hud		
Comments:	Not Reported		
Leasename:	Not Reported	Wellnumber:	1-1
Epawell:	N	Hydraulica:	N
Confidenti:	N	Spuddate:	Not Reported
Welldeptha:	0		
Redrillfoo:	0		
Abandonedd:	Not Reported	Completion:	Not Reported
Directiona:	Unknown	Gissymbol:	AOG
Site id:	CAOG11000215855		

E31
NE
1/2 - 1 Mile

OIL_GAS **CAOG11000215160**

District nun:	1	Api number:	03723864
Blm well:	N	Redrill can:	Not Reported
Dryhole:	N	Well status:	P
Operator name:	Hercules Oil Co.		
County name:	Los Angeles	Fieldname:	Los Angeles City
Area name:	Any Area	Section:	24
Township:	01S	Range:	14W
Base meridian:	SB	Elevation:	Not Reported
Locationde:	Not Reported		
Gissourcec:	hud		
Comments:	Not Reported		
Leasename:	Not Reported	Wellnumber:	4
Epawell:	N	Hydraulica:	N
Confidenti:	N	Spuddate:	Not Reported
Welldeptha:	0		
Redrillfoo:	0		
Abandonedd:	Not Reported	Completion:	Not Reported
Directiona:	Unknown	Gissymbol:	POG
Site id:	CAOG11000215160		

D32
NE
1/2 - 1 Mile

OIL_GAS **CAOG11000215847**

District nun:	1	Api number:	03725682
Blm well:	N	Redrill can:	Not Reported
Dryhole:	N	Well status:	B
Operator name:	Hercules Oil Co.		
County name:	Los Angeles	Fieldname:	Los Angeles City
Area name:	Any Area	Section:	24
Township:	01S	Range:	14W
Base meridian:	SB	Elevation:	Not Reported
Locationde:	Not Reported		
Gissourcec:	hud		
Comments:	Not Reported		
Leasename:	Not Reported	Wellnumber:	10
Epawell:	N	Hydraulica:	N
Confidenti:	N	Spuddate:	Not Reported
Welldeptha:	0		
Redrillfoo:	0		
Abandonedd:	Not Reported	Completion:	Not Reported
Directiona:	Unknown	Gissymbol:	AOG
Site id:	CAOG11000215847		

E33
NE
1/2 - 1 Mile

OIL_GAS **CAOG11000215854**

District nun:	1	Api number:	03725689
Blm well:	N	Redrill can:	Not Reported
Dryhole:	N	Well status:	B
Operator name:	Hercules Oil Co.		
County name:	Los Angeles	Fieldname:	Los Angeles City
Area name:	Any Area	Section:	24
Township:	01S	Range:	14W
Base meridian:	SB	Elevation:	Not Reported
Locationde:	Not Reported		
Gissourcec:	hud		

Comments:	Not Reported		
Leasename:	Not Reported	Wellnumber:	2
Epawell:	N	Hydraulica:	N
Confidenti:	N	Spuddate:	Not Reported
Welldeptha:	0		
Redrillfoo:	0		
Abandonedd:	Not Reported	Completion:	Not Reported
Directiona:	Unknown	Gissymbol:	AOG
Site id:	CAOG11000215854		

D34
NE
1/2 - 1 Mile **OIL_GAS** **CAOG11000215859**

District nun:	1	Api number:	03725694
Blm well:	N	Redrill can:	Not Reported
Dryhole:	N	Well status:	B
Operator name:	Hercules Oil Co.		
County name:	Los Angeles	Fieldname:	Los Angeles City
Area name:	Any Area	Section:	24
Township:	01S	Range:	14W
Base meridian:	SB	Elevation:	Not Reported
Locationde:	Not Reported		
Gissourcec:	hud		
Comments:	Not Reported		
Leasename:	Not Reported	Wellnumber:	9
Epawell:	N	Hydraulica:	N
Confidenti:	N	Spuddate:	Not Reported
Welldeptha:	0		
Redrillfoo:	0		
Abandonedd:	Not Reported	Completion:	Not Reported
Directiona:	Unknown	Gissymbol:	AOG
Site id:	CAOG11000215859		

E35
NE
1/2 - 1 Mile **OIL_GAS** **CAOG11000215852**

District nun:	1	Api number:	03725687
Blm well:	N	Redrill can:	Not Reported
Dryhole:	N	Well status:	B
Operator name:	Hercules Oil Co.		
County name:	Los Angeles	Fieldname:	Los Angeles City
Area name:	Any Area	Section:	24
Township:	01S	Range:	14W
Base meridian:	SB	Elevation:	Not Reported
Locationde:	Not Reported		
Gissourcec:	hud		
Comments:	Not Reported		
Leasename:	Not Reported	Wellnumber:	13
Epawell:	N	Hydraulica:	N
Confidenti:	N	Spuddate:	Not Reported
Welldeptha:	0		
Redrillfoo:	0		
Abandonedd:	Not Reported	Completion:	Not Reported
Directiona:	Unknown	Gissymbol:	AOG
Site id:	CAOG11000215852		

Map ID Direction Distance	Database	EDR ID Number

D36
NE
1/2 - 1 Mile

OIL_GAS **CAOG11000215853**

District nun:	1	Api number:	03725688
Blm well:	N	Redrill can:	Not Reported
Dryhole:	N	Well status:	B
Operator name:	Hercules Oil Co.		
County name:	Los Angeles	Fieldname:	Los Angeles City
Area name:	Any Area	Section:	24
Township:	01S	Range:	14W
Base meridian:	SB	Elevation:	Not Reported
Locationde:	Not Reported		
Gissourcec:	hud		
Comments:	Not Reported		
Leasename:	Not Reported	Wellnumber:	11
Epawell:	N	Hydraulica:	N
Confidenti:	N	Spuddate:	Not Reported
Welldeptha:	0		
Redrillfoo:	0		
Abandonedd:	Not Reported	Completion:	Not Reported
Directiona:	Unknown	Gissymbol:	AOG
Site id:	CAOG11000215853		

E37
NE
1/2 - 1 Mile

OIL_GAS **CAOG11000215851**

District nun:	1	Api number:	03725686
Blm well:	N	Redrill can:	Not Reported
Dryhole:	N	Well status:	B
Operator name:	Hercules Oil Co.		
County name:	Los Angeles	Fieldname:	Los Angeles City
Area name:	Any Area	Section:	24
Township:	01S	Range:	14W
Base meridian:	SB	Elevation:	Not Reported
Locationde:	Not Reported		
Gissourcec:	hud		
Comments:	Not Reported		
Leasename:	Not Reported	Wellnumber:	14
Epawell:	N	Hydraulica:	N
Confidenti:	N	Spuddate:	Not Reported
Welldeptha:	0		
Redrillfoo:	0		
Abandonedd:	Not Reported	Completion:	Not Reported
Directiona:	Unknown	Gissymbol:	AOG
Site id:	CAOG11000215851		

F38
NE
1/2 - 1 Mile

OIL_GAS **CAOG11000215850**

District nun:	1	Api number:	03725685
Blm well:	N	Redrill can:	Not Reported
Dryhole:	N	Well status:	B
Operator name:	Hercules Oil Co.		
County name:	Los Angeles	Fieldname:	Los Angeles City
Area name:	Any Area	Section:	24
Township:	01S	Range:	14W
Base meridian:	SB	Elevation:	Not Reported
Locationde:	Not Reported		
Gissourcec:	hud		
Comments:	Not Reported		
Leasename:	Not Reported	Wellnumber:	15
Epawell:	N	Hydraulica:	N
Confidenti:	N	Spuddate:	Not Reported
Welldeptha:	0		
Redrillfoo:	0		
Abandonedd:	Not Reported	Completion:	Not Reported
Directiona:	Unknown	Gissymbol:	AOG
Site id:	CAOG11000215850		

F39
NE
1/2 - 1 Mile

OIL_GAS **CAOG11000215857**

District nun:	1	Api number:	03725692
Blm well:	N	Redrill can:	Not Reported
Dryhole:	N	Well status:	B
Operator name:	Hercules Oil Co.		
County name:	Los Angeles	Fieldname:	Los Angeles City
Area name:	Any Area	Section:	24
Township:	01S	Range:	14W
Base meridian:	SB	Elevation:	Not Reported
Locationde:	Not Reported		
Gissourcec:	hud		
Comments:	Not Reported		
Leasename:	Not Reported	Wellnumber:	12
Epawell:	N	Hydraulica:	N
Confidenti:	N	Spuddate:	Not Reported
Welldeptha:	0		
Redrillfoo:	0		
Abandonedd:	Not Reported	Completion:	Not Reported
Directiona:	Unknown	Gissymbol:	AOG
Site id:	CAOG11000215857		

F40
NE
1/2 - 1 Mile

OIL_GAS **CAOG11000215849**

District nun:	1	Api number:	03725684
Blm well:	N	Redrill can:	Not Reported
Dryhole:	N	Well status:	B
Operator name:	Hercules Oil Co.		
County name:	Los Angeles	Fieldname:	Los Angeles City
Area name:	Any Area	Section:	24
Township:	01S	Range:	14W
Base meridian:	SB	Elevation:	Not Reported
Locationde:	Not Reported		
Gissourcec:	hud		

Comments:	Not Reported		
Leasename:	Not Reported	Wellnumber:	16
Epawell:	N	Hydraulica:	N
Confidenti:	N	Spuddate:	Not Reported
Welldeptha:	0		
Redrillfoo:	0		
Abandonedd:	Not Reported	Completion:	Not Reported
Directiona:	Unknown	Gissymbol:	AOG
Site id:	CAOG11000215849		

F41
NE
1/2 - 1 Mile

OIL_GAS **CAOG11000215848**

District nun:	1	Api number:	03725683
Blm well:	N	Redrill can:	Not Reported
Dryhole:	N	Well status:	B
Operator name:	Hercules Oil Co.		
County name:	Los Angeles	Fieldname:	Los Angeles City
Area name:	Any Area	Section:	24
Township:	01S	Range:	14W
Base meridian:	SB	Elevation:	Not Reported
Locationde:	Not Reported		
Gissourcec:	hud		
Comments:	Not Reported		
Leasename:	Not Reported	Wellnumber:	17
Epawell:	N	Hydraulica:	N
Confidenti:	N	Spuddate:	Not Reported
Welldeptha:	0		
Redrillfoo:	0		
Abandonedd:	Not Reported	Completion:	Not Reported
Directiona:	Unknown	Gissymbol:	AOG
Site id:	CAOG11000215848		

G42
ENE
1/2 - 1 Mile

OIL_GAS **CAOG11000215904**

District nun:	1	Api number:	03725739
Blm well:	N	Redrill can:	Not Reported
Dryhole:	N	Well status:	B
Operator name:	J. H. Smith		
County name:	Los Angeles	Fieldname:	Los Angeles City
Area name:	Any Area	Section:	19
Township:	01S	Range:	13W
Base meridian:	SB	Elevation:	Not Reported
Locationde:	Not Reported		
Gissourcec:	hud		
Comments:	Not Reported		
Leasename:	Not Reported	Wellnumber:	9
Epawell:	N	Hydraulica:	N
Confidenti:	N	Spuddate:	Not Reported
Welldeptha:	0		
Redrillfoo:	0		
Abandonedd:	Not Reported	Completion:	Not Reported
Directiona:	Unknown	Gissymbol:	AOG
Site id:	CAOG11000215904		

Map ID Direction Distance	Database	EDR ID Number

F43
NE
1/2 - 1 Mile

OIL_GAS **CAOG11000215773**

District nun:	1	Api number:	03725607
Blm well:	N	Redrill can:	Not Reported
Dryhole:	N	Well status:	B
Operator name:	Doran, Brouse & Price		
County name:	Los Angeles	Fieldname:	Los Angeles City
Area name:	Any Area	Section:	19
Township:	01S	Range:	13W
Base meridian:	SB	Elevation:	Not Reported
Locationde:	Not Reported		
Gissourcec:	hud		
Comments:	Not Reported		
Leasename:	Not Reported	Wellnumber:	5
Epawell:	N	Hydraulica:	N
Confidenti:	N	Spuddate:	Not Reported
Welldeptha:	0		
Redrillfoo:	0		
Abandonedd:	Not Reported	Completion:	Not Reported
Directiona:	Unknown	Gissymbol:	AOG
Site id:	CAOG11000215773		

F44
NE
1/2 - 1 Mile

OIL_GAS **CAOG11000215862**

District nun:	1	Api number:	03725697
Blm well:	N	Redrill can:	Not Reported
Dryhole:	N	Well status:	B
Operator name:	Hercules Oil Co.		
County name:	Los Angeles	Fieldname:	Los Angeles City
Area name:	Any Area	Section:	24
Township:	01S	Range:	14W
Base meridian:	SB	Elevation:	Not Reported
Locationde:	Not Reported		
Gissourcec:	hud		
Comments:	Not Reported		
Leasename:	Not Reported	Wellnumber:	18
Epawell:	N	Hydraulica:	N
Confidenti:	N	Spuddate:	Not Reported
Welldeptha:	0		
Redrillfoo:	0		
Abandonedd:	Not Reported	Completion:	Not Reported
Directiona:	Unknown	Gissymbol:	AOG
Site id:	CAOG11000215862		

H45
NE
1/2 - 1 Mile

OIL_GAS **CAOG11000215869**

District nun:	1	Api number:	03725704
Blm well:	N	Redrill can:	Not Reported
Dryhole:	N	Well status:	B
Operator name:	Hercules Oil Co.		
County name:	Los Angeles	Fieldname:	Los Angeles City
Area name:	Any Area	Section:	24
Township:	01S	Range:	14W
Base meridian:	SB	Elevation:	Not Reported
Locationde:	Not Reported		
Gissourcec:	hud		
Comments:	Not Reported		
Leasename:	Not Reported	Wellnumber:	20
Epawell:	N	Hydraulica:	N
Confidenti:	N	Spuddate:	Not Reported
Welldeptha:	0		
Redrillfoo:	0		
Abandonedd:	Not Reported	Completion:	Not Reported
Directiona:	Unknown	Gissymbol:	AOG
Site id:	CAOG11000215869		

F46
NE
1/2 - 1 Mile

OIL_GAS **CAOG11000215770**

District nun:	1	Api number:	03725604
Blm well:	N	Redrill can:	Not Reported
Dryhole:	N	Well status:	B
Operator name:	Doran, Brouse & Price		
County name:	Los Angeles	Fieldname:	Los Angeles City
Area name:	Any Area	Section:	19
Township:	01S	Range:	13W
Base meridian:	SB	Elevation:	Not Reported
Locationde:	Not Reported		
Gissourcec:	hud		
Comments:	Not Reported		
Leasename:	Not Reported	Wellnumber:	4
Epawell:	N	Hydraulica:	N
Confidenti:	N	Spuddate:	Not Reported
Welldeptha:	0		
Redrillfoo:	0		
Abandonedd:	Not Reported	Completion:	Not Reported
Directiona:	Unknown	Gissymbol:	AOG
Site id:	CAOG11000215770		

I47
ENE
1/2 - 1 Mile

OIL_GAS **CAOG11000216197**

District nun:	1	Api number:	03726032
Blm well:	N	Redrill can:	Not Reported
Dryhole:	N	Well status:	B
Operator name:	Parker Oil Col		
County name:	Los Angeles	Fieldname:	Los Angeles City
Area name:	Any Area	Section:	19
Township:	01S	Range:	13W
Base meridian:	SB	Elevation:	Not Reported
Locationde:	Not Reported		
Gissourcec:	hud		

Comments:	Not Reported		
Leasename:	Not Reported	Wellnumber:	30
Epawell:	N	Hydraulica:	N
Confidenti:	N	Spuddate:	Not Reported
Welldeptha:	0		
Redrillfoo:	0		
Abandonedd:	Not Reported	Completion:	Not Reported
Directiona:	Unknown	Gissymbol:	AOG
Site id:	CAOG11000216197		

F48
NE
1/2 - 1 Mile

OIL_GAS **CAOG11000215772**

District nun:	1	Api number:	03725606
Blm well:	N	Redrill can:	Not Reported
Dryhole:	N	Well status:	B
Operator name:	Doran, Brouse & Price		
County name:	Los Angeles	Fieldname:	Los Angeles City
Area name:	Any Area	Section:	19
Township:	01S	Range:	13W
Base meridian:	SB	Elevation:	Not Reported
Locationde:	Not Reported		
Gissourcec:	hud		
Comments:	Not Reported		
Leasename:	Not Reported	Wellnumber:	6
Epawell:	N	Hydraulica:	N
Confidenti:	N	Spuddate:	Not Reported
Welldeptha:	0		
Redrillfoo:	0		
Abandonedd:	Not Reported	Completion:	Not Reported
Directiona:	Unknown	Gissymbol:	AOG
Site id:	CAOG11000215772		

I49
ENE
1/2 - 1 Mile

OIL_GAS **CAOG11000216196**

District nun:	1	Api number:	03726031
Blm well:	N	Redrill can:	Not Reported
Dryhole:	N	Well status:	B
Operator name:	Parker Oil Col		
County name:	Los Angeles	Fieldname:	Los Angeles City
Area name:	Any Area	Section:	19
Township:	01S	Range:	13W
Base meridian:	SB	Elevation:	Not Reported
Locationde:	Not Reported		
Gissourcec:	hud		
Comments:	Not Reported		
Leasename:	Not Reported	Wellnumber:	29
Epawell:	N	Hydraulica:	N
Confidenti:	N	Spuddate:	Not Reported
Welldeptha:	0		
Redrillfoo:	0		
Abandonedd:	Not Reported	Completion:	Not Reported
Directiona:	Unknown	Gissymbol:	AOG
Site id:	CAOG11000216196		

Map ID Direction Distance	Database	EDR ID Number

F50
NE
1/2 - 1 Mile

OIL_GAS **CAOG11000216093**

District nun:	1	Api number:	03725928
Blm well:	N	Redrill can:	Not Reported
Dryhole:	N	Well status:	B
Operator name:	Mrs. Cake		
County name:	Los Angeles	Fieldname:	Los Angeles City
Area name:	Any Area	Section:	19
Township:	01S	Range:	13W
Base meridian:	SB	Elevation:	Not Reported
Locationde:	Not Reported		
Gissourcec:	hud		
Comments:	Not Reported		
Leasename:	Not Reported	Wellnumber:	9
Epawell:	N	Hydraulica:	N
Confidenti:	N	Spuddate:	Not Reported
Welldeptha:	0		
Redrillfoo:	0		
Abandonedd:	Not Reported	Completion:	Not Reported
Directiona:	Unknown	Gissymbol:	AOG
Site id:	CAOG11000216093		

F51
NE
1/2 - 1 Mile

OIL_GAS **CAOG11000216094**

District nun:	1	Api number:	03725929
Blm well:	N	Redrill can:	Not Reported
Dryhole:	N	Well status:	B
Operator name:	Mrs. Cake		
County name:	Los Angeles	Fieldname:	Los Angeles City
Area name:	Any Area	Section:	19
Township:	01S	Range:	13W
Base meridian:	SB	Elevation:	Not Reported
Locationde:	Not Reported		
Gissourcec:	hud		
Comments:	Not Reported		
Leasename:	Not Reported	Wellnumber:	7
Epawell:	N	Hydraulica:	N
Confidenti:	N	Spuddate:	Not Reported
Welldeptha:	0		
Redrillfoo:	0		
Abandonedd:	Not Reported	Completion:	Not Reported
Directiona:	Unknown	Gissymbol:	AOG
Site id:	CAOG11000216094		

F52
NE
1/2 - 1 Mile

OIL_GAS **CAOG11000215771**

District nun:	1	Api number:	03725605
Blm well:	N	Redrill can:	Not Reported
Dryhole:	N	Well status:	B
Operator name:	Doran, Brouse & Price		
County name:	Los Angeles	Fieldname:	Los Angeles City
Area name:	Any Area	Section:	19
Township:	01S	Range:	13W
Base meridian:	SB	Elevation:	Not Reported
Locationde:	Not Reported		
Gissourcec:	hud		
Comments:	Not Reported		
Leasename:	Not Reported	Wellnumber:	3
Epawell:	N	Hydraulica:	N
Confidenti:	N	Spuddate:	Not Reported
Welldeptha:	0		
Redrillfoo:	0		
Abandonedd:	Not Reported	Completion:	Not Reported
Directiona:	Unknown	Gissymbol:	AOG
Site id:	CAOG11000215771		

F53
NE
1/2 - 1 Mile

OIL_GAS **CAOG11000216099**

District nun:	1	Api number:	03725934
Blm well:	N	Redrill can:	Not Reported
Dryhole:	N	Well status:	B
Operator name:	Mrs. Cake		
County name:	Los Angeles	Fieldname:	Los Angeles City
Area name:	Any Area	Section:	19
Township:	01S	Range:	13W
Base meridian:	SB	Elevation:	Not Reported
Locationde:	Not Reported		
Gissourcec:	hud		
Comments:	Not Reported		
Leasename:	Not Reported	Wellnumber:	5
Epawell:	N	Hydraulica:	N
Confidenti:	N	Spuddate:	Not Reported
Welldeptha:	0		
Redrillfoo:	0		
Abandonedd:	Not Reported	Completion:	Not Reported
Directiona:	Unknown	Gissymbol:	AOG
Site id:	CAOG11000216099		

F54
NE
1/2 - 1 Mile

OIL_GAS **CAOG11000216095**

District nun:	1	Api number:	03725930
Blm well:	N	Redrill can:	Not Reported
Dryhole:	N	Well status:	B
Operator name:	Mrs. Cake		
County name:	Los Angeles	Fieldname:	Los Angeles City
Area name:	Any Area	Section:	19
Township:	01S	Range:	13W
Base meridian:	SB	Elevation:	Not Reported
Locationde:	Not Reported		
Gissourcec:	hud		

Comments:	Not Reported		
Leasename:	Not Reported	Wellnumber:	8
Epawell:	N	Hydraulica:	N
Confidenti:	N	Spuddate:	Not Reported
Welldeptha:	0		
Redrillfoo:	0		
Abandonedd:	Not Reported	Completion:	Not Reported
Directiona:	Unknown	Gissymbol:	AOG
Site id:	CAOG11000216095		

G55
ENE
1/2 - 1 Mile

OIL_GAS **CAOG11000216188**

District nun:	1	Api number:	03726023
Blm well:	N	Redrill can:	Not Reported
Dryhole:	N	Well status:	B
Operator name:	Parker Oil Col		
County name:	Los Angeles	Fieldname:	Los Angeles City
Area name:	Any Area	Section:	19
Township:	01S	Range:	13W
Base meridian:	SB	Elevation:	Not Reported
Locationde:	Not Reported		
Gissourcec:	hud		
Comments:	Not Reported		
Leasename:	Not Reported	Wellnumber:	23
Epawell:	N	Hydraulica:	N
Confidenti:	N	Spuddate:	Not Reported
Welldeptha:	0		
Redrillfoo:	0		
Abandonedd:	Not Reported	Completion:	Not Reported
Directiona:	Unknown	Gissymbol:	AOG
Site id:	CAOG11000216188		

F56
NE
1/2 - 1 Mile

OIL_GAS **CAOG11000216098**

District nun:	1	Api number:	03725933
Blm well:	N	Redrill can:	Not Reported
Dryhole:	N	Well status:	B
Operator name:	Mrs. Cake		
County name:	Los Angeles	Fieldname:	Los Angeles City
Area name:	Any Area	Section:	19
Township:	01S	Range:	13W
Base meridian:	SB	Elevation:	Not Reported
Locationde:	Not Reported		
Gissourcec:	hud		
Comments:	Not Reported		
Leasename:	Not Reported	Wellnumber:	6
Epawell:	N	Hydraulica:	N
Confidenti:	N	Spuddate:	Not Reported
Welldeptha:	0		
Redrillfoo:	0		
Abandonedd:	Not Reported	Completion:	Not Reported
Directiona:	Unknown	Gissymbol:	AOG
Site id:	CAOG11000216098		

Map ID Direction Distance	Database	EDR ID Number

G57
ENE
1/2 - 1 Mile

OIL_GAS **CAOG11000216424**

District nun:	1	Api number:	03726260
Blm well:	N	Redrill can:	Not Reported
Dryhole:	N	Well status:	B
Operator name:	Wilson Oil Co.		
County name:	Los Angeles	Fieldname:	Los Angeles City
Area name:	Any Area	Section:	19
Township:	01S	Range:	13W
Base meridian:	SB	Elevation:	Not Reported
Locationde:	Not Reported		
Gissourcec:	hud		
Comments:	Not Reported		
Leasename:	Not Reported	Wellnumber:	8
Epawell:	N	Hydraulica:	N
Confidenti:	N	Spuddate:	Not Reported
Welldeptha:	0		
Redrillfoo:	0		
Abandonedd:	Not Reported	Completion:	Not Reported
Directiona:	Unknown	Gissymbol:	AOG
Site id:	CAOG11000216424		

H58
NE
1/2 - 1 Mile

OIL_GAS **CAOG11000215864**

District nun:	1	Api number:	03725699
Blm well:	N	Redrill can:	Not Reported
Dryhole:	N	Well status:	B
Operator name:	Hercules Oil Co.		
County name:	Los Angeles	Fieldname:	Los Angeles City
Area name:	Any Area	Section:	24
Township:	01S	Range:	14W
Base meridian:	SB	Elevation:	Not Reported
Locationde:	Not Reported		
Gissourcec:	hud		
Comments:	Not Reported		
Leasename:	Not Reported	Wellnumber:	19
Epawell:	N	Hydraulica:	N
Confidenti:	N	Spuddate:	Not Reported
Welldeptha:	0		
Redrillfoo:	0		
Abandonedd:	Not Reported	Completion:	Not Reported
Directiona:	Unknown	Gissymbol:	AOG
Site id:	CAOG11000215864		

I59
ENE
1/2 - 1 Mile

OIL_GAS **CAOG11000215189**

District nun:	1	Api number:	03723893
Blm well:	N	Redrill can:	Not Reported
Dryhole:	N	Well status:	P
Operator name:	Parker Oil Col		
County name:	Los Angeles	Fieldname:	Los Angeles City
Area name:	Any Area	Section:	19
Township:	01S	Range:	13W
Base meridian:	SB	Elevation:	Not Reported
Locationde:	Not Reported		
Gissourcec:	hud		
Comments:	Not Reported		
Leasename:	Not Reported	Wellnumber:	28
Epawell:	N	Hydraulica:	N
Confidenti:	N	Spuddate:	Not Reported
Welldeptha:	0		
Redrillfoo:	0		
Abandonedd:	Not Reported	Completion:	Not Reported
Directiona:	Unknown	Gissymbol:	POG
Site id:	CAOG11000215189		

G60
ENE
1/2 - 1 Mile

OIL_GAS **CAOG11000216190**

District nun:	1	Api number:	03726025
Blm well:	N	Redrill can:	Not Reported
Dryhole:	N	Well status:	B
Operator name:	Parker Oil Col		
County name:	Los Angeles	Fieldname:	Los Angeles City
Area name:	Any Area	Section:	19
Township:	01S	Range:	13W
Base meridian:	SB	Elevation:	Not Reported
Locationde:	Not Reported		
Gissourcec:	hud		
Comments:	Not Reported		
Leasename:	Not Reported	Wellnumber:	22
Epawell:	N	Hydraulica:	N
Confidenti:	N	Spuddate:	Not Reported
Welldeptha:	0		
Redrillfoo:	0		
Abandonedd:	Not Reported	Completion:	Not Reported
Directiona:	Unknown	Gissymbol:	AOG
Site id:	CAOG11000216190		

G61
ENE
1/2 - 1 Mile

OIL_GAS **CAOG11000216191**

District nun:	1	Api number:	03726026
Blm well:	N	Redrill can:	Not Reported
Dryhole:	N	Well status:	B
Operator name:	Parker Oil Col		
County name:	Los Angeles	Fieldname:	Los Angeles City
Area name:	Any Area	Section:	19
Township:	01S	Range:	13W
Base meridian:	SB	Elevation:	Not Reported
Locationde:	Not Reported		
Gissourcec:	hud		

Comments:	Not Reported		
Leasename:	Not Reported	Wellnumber:	25
Epawell:	N	Hydraulica:	N
Confidenti:	N	Spuddate:	Not Reported
Welldeptha:	0		
Redrillfoo:	0		
Abandonedd:	Not Reported	Completion:	Not Reported
Directiona:	Unknown	Gissymbol:	AOG
Site id:	CAOG11000216191		

H62
NE
1/2 - 1 Mile **OIL_GAS** **CAOG11000216025**

District nun:	1	Api number:	03725860
Blm well:	N	Redrill can:	Not Reported
Dryhole:	N	Well status:	B
Operator name:	Lehigh Oil Co.		
County name:	Los Angeles	Fieldname:	Los Angeles City
Area name:	Any Area	Section:	19
Township:	01S	Range:	13W
Base meridian:	SB	Elevation:	Not Reported
Locationde:	Not Reported		
Gissourcec:	hud		
Comments:	Not Reported		
Leasename:	Not Reported	Wellnumber:	7
Epawell:	N	Hydraulica:	N
Confidenti:	N	Spuddate:	Not Reported
Welldeptha:	0		
Redrillfoo:	0		
Abandonedd:	Not Reported	Completion:	Not Reported
Directiona:	Unknown	Gissymbol:	AOG
Site id:	CAOG11000216025		

H63
NE
1/2 - 1 Mile **OIL_GAS** **CAOG11000215868**

District nun:	1	Api number:	03725703
Blm well:	N	Redrill can:	Not Reported
Dryhole:	N	Well status:	B
Operator name:	Hercules Oil Co.		
County name:	Los Angeles	Fieldname:	Los Angeles City
Area name:	Any Area	Section:	24
Township:	01S	Range:	14W
Base meridian:	SB	Elevation:	Not Reported
Locationde:	Not Reported		
Gissourcec:	hud		
Comments:	Not Reported		
Leasename:	Not Reported	Wellnumber:	21
Epawell:	N	Hydraulica:	N
Confidenti:	N	Spuddate:	Not Reported
Welldeptha:	0		
Redrillfoo:	0		
Abandonedd:	Not Reported	Completion:	Not Reported
Directiona:	Unknown	Gissymbol:	AOG
Site id:	CAOG11000215868		

Map ID Direction Distance	Database	EDR ID Number

F64
NE
1/2 - 1 Mile

OIL_GAS **CAOG11000216096**

District nun:	1	Api number:	03725931
Blm well:	N	Redrill can:	Not Reported
Dryhole:	N	Well status:	B
Operator name:	Mrs. Cake		
County name:	Los Angeles	Fieldname:	Los Angeles City
Area name:	Any Area	Section:	19
Township:	01S	Range:	13W
Base meridian:	SB	Elevation:	Not Reported
Locationde:	Not Reported		
Gissourcec:	hud		
Comments:	Not Reported		
Leasename:	Not Reported	Wellnumber:	4
Epawell:	N	Hydraulica:	N
Confidenti:	N	Spuddate:	Not Reported
Welldeptha:	0		
Redrillfoo:	0		
Abandonedd:	Not Reported	Completion:	Not Reported
Directiona:	Unknown	Gissymbol:	AOG
Site id:	CAOG11000216096		

J65
NE
1/2 - 1 Mile

OIL_GAS **CAOG11000215766**

District nun:	1	Api number:	03725600
Blm well:	N	Redrill can:	Not Reported
Dryhole:	N	Well status:	B
Operator name:	Doran, Brouse & Price		
County name:	Los Angeles	Fieldname:	Los Angeles City
Area name:	Any Area	Section:	19
Township:	01S	Range:	13W
Base meridian:	SB	Elevation:	Not Reported
Locationde:	Not Reported		
Gissourcec:	hud		
Comments:	Not Reported		
Leasename:	Not Reported	Wellnumber:	2
Epawell:	N	Hydraulica:	N
Confidenti:	N	Spuddate:	Not Reported
Welldeptha:	0		
Redrillfoo:	0		
Abandonedd:	Not Reported	Completion:	Not Reported
Directiona:	Unknown	Gissymbol:	AOG
Site id:	CAOG11000215766		

G66
ENE
1/2 - 1 Mile

OIL_GAS **CAOG11000216192**

District nun:	1	Api number:	03726027
Blm well:	N	Redrill can:	Not Reported
Dryhole:	N	Well status:	B
Operator name:	Parker Oil Col		
County name:	Los Angeles	Fieldname:	Los Angeles City
Area name:	Any Area	Section:	19
Township:	01S	Range:	13W
Base meridian:	SB	Elevation:	Not Reported
Locationde:	Not Reported		
Gissourcec:	hud		
Comments:	Not Reported		
Leasename:	Not Reported	Wellnumber:	24
Epawell:	N	Hydraulica:	N
Confidenti:	N	Spuddate:	Not Reported
Welldeptha:	0		
Redrillfoo:	0		
Abandonedd:	Not Reported	Completion:	Not Reported
Directiona:	Unknown	Gissymbol:	AOG
Site id:	CAOG11000216192		

J67
NE
1/2 - 1 Mile

OIL_GAS **CAOG11000216097**

District nun:	1	Api number:	03725932
Blm well:	N	Redrill can:	Not Reported
Dryhole:	N	Well status:	B
Operator name:	Mrs. Cake		
County name:	Los Angeles	Fieldname:	Los Angeles City
Area name:	Any Area	Section:	19
Township:	01S	Range:	13W
Base meridian:	SB	Elevation:	Not Reported
Locationde:	Not Reported		
Gissourcec:	hud		
Comments:	Not Reported		
Leasename:	Not Reported	Wellnumber:	3
Epawell:	N	Hydraulica:	N
Confidenti:	N	Spuddate:	Not Reported
Welldeptha:	0		
Redrillfoo:	0		
Abandonedd:	Not Reported	Completion:	Not Reported
Directiona:	Unknown	Gissymbol:	AOG
Site id:	CAOG11000216097		

J68
NE
1/2 - 1 Mile

OIL_GAS **CAOG11000216091**

District nun:	1	Api number:	03725926
Blm well:	N	Redrill can:	Not Reported
Dryhole:	N	Well status:	B
Operator name:	Mrs. Cake		
County name:	Los Angeles	Fieldname:	Los Angeles City
Area name:	Any Area	Section:	19
Township:	01S	Range:	13W
Base meridian:	SB	Elevation:	Not Reported
Locationde:	Not Reported		
Gissourcec:	hud		

Comments:	Not Reported		
Leasename:	Not Reported	Wellnumber:	2
Epawell:	N	Hydraulica:	N
Confidenti:	N	Spuddate:	Not Reported
Welldeptha:	0		
Redrillfoo:	0		
Abandonedd:	Not Reported	Completion:	Not Reported
Directiona:	Unknown	Gissymbol:	AOG
Site id:	CAOG11000216091		

K69
ENE
1/2 - 1 Mile

OIL_GAS **CAOG11000216186**

District nun:	1	Api number:	03726021
Blm well:	N	Redrill can:	Not Reported
Dryhole:	N	Well status:	B
Operator name:	Parker Oil Col		
County name:	Los Angeles	Fieldname:	Los Angeles City
Area name:	Any Area	Section:	19
Township:	01S	Range:	13W
Base meridian:	SB	Elevation:	Not Reported
Locationde:	Not Reported		
Gissourcec:	hud		
Comments:	Not Reported		
Leasename:	Not Reported	Wellnumber:	26
Epawell:	N	Hydraulica:	N
Confidenti:	N	Spuddate:	Not Reported
Welldeptha:	0		
Redrillfoo:	0		
Abandonedd:	Not Reported	Completion:	Not Reported
Directiona:	Unknown	Gissymbol:	AOG
Site id:	CAOG11000216186		

70
NE
1/2 - 1 Mile

OIL_GAS **CAOG11000216026**

District nun:	1	Api number:	03725861
Blm well:	N	Redrill can:	Not Reported
Dryhole:	N	Well status:	B
Operator name:	Lehigh Oil Co.		
County name:	Los Angeles	Fieldname:	Los Angeles City
Area name:	Any Area	Section:	19
Township:	01S	Range:	13W
Base meridian:	SB	Elevation:	Not Reported
Locationde:	Not Reported		
Gissourcec:	hud		
Comments:	Not Reported		
Leasename:	Not Reported	Wellnumber:	8
Epawell:	N	Hydraulica:	N
Confidenti:	N	Spuddate:	Not Reported
Welldeptha:	0		
Redrillfoo:	0		
Abandonedd:	Not Reported	Completion:	Not Reported
Directiona:	Unknown	Gissymbol:	AOG
Site id:	CAOG11000216026		

Map ID Direction Distance	Database	EDR ID Number

G71
ENE
1/2 - 1 Mile

OIL_GAS **CAOG11000216425**

District nun:	1	Api number:	03726261
Blm well:	N	Redrill can:	Not Reported
Dryhole:	N	Well status:	B
Operator name:	Wilson Oil Co.		
County name:	Los Angeles	Fieldname:	Los Angeles City
Area name:	Any Area	Section:	19
Township:	01S	Range:	13W
Base meridian:	SB	Elevation:	Not Reported
Locationde:	Not Reported		
Gissourcec:	hud		
Comments:	Not Reported		
Leasename:	Not Reported	Wellnumber:	9
Epawell:	N	Hydraulica:	N
Confidenti:	N	Spuddate:	Not Reported
Welldeptha:	0		
Redrillfoo:	0		
Abandonedd:	Not Reported	Completion:	Not Reported
Directiona:	Unknown	Gissymbol:	AOG
Site id:	CAOG11000216425		

J72
NE
1/2 - 1 Mile

OIL_GAS **CAOG11000216092**

District nun:	1	Api number:	03725927
Blm well:	N	Redrill can:	Not Reported
Dryhole:	N	Well status:	B
Operator name:	Mrs. Cake		
County name:	Los Angeles	Fieldname:	Los Angeles City
Area name:	Any Area	Section:	19
Township:	01S	Range:	13W
Base meridian:	SB	Elevation:	Not Reported
Locationde:	Not Reported		
Gissourcec:	hud		
Comments:	Not Reported		
Leasename:	Not Reported	Wellnumber:	1
Epawell:	N	Hydraulica:	N
Confidenti:	N	Spuddate:	Not Reported
Welldeptha:	0		
Redrillfoo:	0		
Abandonedd:	Not Reported	Completion:	Not Reported
Directiona:	Unknown	Gissymbol:	AOG
Site id:	CAOG11000216092		

G73
ENE
1/2 - 1 Mile

OIL_GAS **CAOG11000215188**

District nun:	1	Api number:	03723892
Blm well:	N	Redrill can:	Not Reported
Dryhole:	N	Well status:	P
Operator name:	Parker Oil Col		
County name:	Los Angeles	Fieldname:	Los Angeles City
Area name:	Any Area	Section:	19
Township:	01S	Range:	13W
Base meridian:	SB	Elevation:	Not Reported
Locationde:	Not Reported		
Gissourcec:	hud		
Comments:	Not Reported		
Leasename:	Not Reported	Wellnumber:	15
Epawell:	N	Hydraulica:	N
Confidenti:	N	Spuddate:	Not Reported
Welldeptha:	0		
Redrillfoo:	0		
Abandonedd:	Not Reported	Completion:	Not Reported
Directiona:	Unknown	Gissymbol:	POG
Site id:	CAOG11000215188		

J74
NE
1/2 - 1 Mile

OIL_GAS **CAOG11000215767**

District nun:	1	Api number:	03725601
Blm well:	N	Redrill can:	Not Reported
Dryhole:	N	Well status:	B
Operator name:	Doran, Brouse & Price		
County name:	Los Angeles	Fieldname:	Los Angeles City
Area name:	Any Area	Section:	19
Township:	01S	Range:	13W
Base meridian:	SB	Elevation:	Not Reported
Locationde:	Not Reported		
Gissourcec:	hud		
Comments:	Not Reported		
Leasename:	Not Reported	Wellnumber:	1
Epawell:	N	Hydraulica:	N
Confidenti:	N	Spuddate:	Not Reported
Welldeptha:	0		
Redrillfoo:	0		
Abandonedd:	Not Reported	Completion:	Not Reported
Directiona:	Unknown	Gissymbol:	AOG
Site id:	CAOG11000215767		

L75
ENE
1/2 - 1 Mile

OIL_GAS **CAOG11000216423**

District nun:	1	Api number:	03726259
Blm well:	N	Redrill can:	Not Reported
Dryhole:	N	Well status:	B
Operator name:	Wilson Oil Co.		
County name:	Los Angeles	Fieldname:	Los Angeles City
Area name:	Any Area	Section:	19
Township:	01S	Range:	13W
Base meridian:	SB	Elevation:	Not Reported
Locationde:	Not Reported		
Gissourcec:	hud		

Comments:	Not Reported		
Leasename:	Not Reported	Wellnumber:	11
Epawell:	N	Hydraulica:	N
Confidenti:	N	Spuddate:	Not Reported
Welldeptha:	0		
Redrillfoo:	0		
Abandonedd:	Not Reported	Completion:	Not Reported
Directiona:	Unknown	Gissymbol:	AOG
Site id:	CAOG11000216423		

I76
ENE **OIL_GAS** **CAOG11000216324**
1/2 - 1 Mile

District nun:	1	Api number:	03726160
Blm well:	N	Redrill can:	Not Reported
Dryhole:	N	Well status:	B
Operator name:	Wellington Oil Co.		
County name:	Los Angeles	Fieldname:	Los Angeles City
Area name:	Any Area	Section:	19
Township:	01S	Range:	13W
Base meridian:	SB	Elevation:	Not Reported
Locationde:	Not Reported		
Gissourcec:	hud		
Comments:	Not Reported		
Leasename:	Not Reported	Wellnumber:	15
Epawell:	N	Hydraulica:	N
Confidenti:	N	Spuddate:	Not Reported
Welldeptha:	0		
Redrillfoo:	0		
Abandonedd:	Not Reported	Completion:	Not Reported
Directiona:	Unknown	Gissymbol:	AOG
Site id:	CAOG11000216324		

H77
NE **OIL_GAS** **CAOG11000215867**
1/2 - 1 Mile

District nun:	1	Api number:	03725702
Blm well:	N	Redrill can:	Not Reported
Dryhole:	N	Well status:	B
Operator name:	Hercules Oil Co.		
County name:	Los Angeles	Fieldname:	Los Angeles City
Area name:	Any Area	Section:	24
Township:	01S	Range:	14W
Base meridian:	SB	Elevation:	Not Reported
Locationde:	Not Reported		
Gissourcec:	hud		
Comments:	Not Reported		
Leasename:	Not Reported	Wellnumber:	22
Epawell:	N	Hydraulica:	N
Confidenti:	N	Spuddate:	Not Reported
Welldeptha:	0		
Redrillfoo:	0		
Abandonedd:	Not Reported	Completion:	Not Reported
Directiona:	Unknown	Gissymbol:	AOG
Site id:	CAOG11000215867		

Map ID
Direction
Distance

Database | EDR ID Number

J78
NE
1/2 - 1 Mile

OIL_GAS **CAOG11000216029**

District nun:	1	Api number:	03725864
Blm well:	N	Redrill can:	Not Reported
Dryhole:	N	Well status:	B
Operator name:	Lehigh Oil Co.		
County name:	Los Angeles	Fieldname:	Los Angeles City
Area name:	Any Area	Section:	19
Township:	01S	Range:	13W
Base meridian:	SB	Elevation:	Not Reported
Locationde:	Not Reported		
Gissourcec:	hud		
Comments:	Not Reported		
Leasename:	Not Reported	Wellnumber:	6
Epawell:	N	Hydraulica:	N
Confidenti:	N	Spuddate:	Not Reported
Welldeptha:	0		
Redrillfoo:	0		
Abandonedd:	Not Reported	Completion:	Not Reported
Directiona:	Unknown	Gissymbol:	AOG
Site id:	CAOG11000216029		

K79
ENE
1/2 - 1 Mile

OIL_GAS **CAOG11000215197**

District nun:	1	Api number:	03723902
Blm well:	N	Redrill can:	Not Reported
Dryhole:	N	Well status:	P
Operator name:	Parker Oil Col		
County name:	Los Angeles	Fieldname:	Los Angeles City
Area name:	Any Area	Section:	19
Township:	01S	Range:	13W
Base meridian:	SB	Elevation:	Not Reported
Locationde:	Not Reported		
Gissourcec:	hud		
Comments:	Not Reported		
Leasename:	Not Reported	Wellnumber:	20
Epawell:	N	Hydraulica:	N
Confidenti:	N	Spuddate:	Not Reported
Welldeptha:	0		
Redrillfoo:	0		
Abandonedd:	Not Reported	Completion:	Not Reported
Directiona:	Unknown	Gissymbol:	POG
Site id:	CAOG11000215197		

J80
NE
1/2 - 1 Mile

OIL_GAS **CAOG11000216030**

District nun:	1	Api number:	03725865
Blm well:	N	Redrill can:	Not Reported
Dryhole:	N	Well status:	B
Operator name:	Lehigh Oil Co.		
County name:	Los Angeles	Fieldname:	Los Angeles City
Area name:	Any Area	Section:	19
Township:	01S	Range:	13W
Base meridian:	SB	Elevation:	Not Reported
Locationde:	Not Reported		
Gissourcec:	hud		
Comments:	Not Reported		
Leasename:	Not Reported	Wellnumber:	5
Epawell:	N	Hydraulica:	N
Confidenti:	N	Spuddate:	Not Reported
Welldeptha:	0		
Redrillfoo:	0		
Abandonedd:	Not Reported	Completion:	Not Reported
Directiona:	Unknown	Gissymbol:	AOG
Site id:	CAOG11000216030		

81
SE
1/2 - 1 Mile

OIL_GAS **CAOG11000214015**

District nun:	1	Api number:	03720166
Blm well:	N	Redrill can:	Not Reported
Dryhole:	Y	Well status:	P
Operator name:	Phillips Petroleum Company		
County name:	Los Angeles	Fieldname:	Any Field
Area name:	Any Area	Section:	25
Township:	01S	Range:	14W
Base meridian:	SB	Elevation:	Not Reported
Locationde:	Not Reported		
Gissourcec:	hud		
Comments:	Not Reported		
Leasename:	Homestead E.H.	Wellnumber:	1
Epawell:	N	Hydraulica:	N
Confidenti:	N	Spuddate:	Not Reported
Welldeptha:	0		
Redrillfoo:	0		
Abandonedd:	Not Reported	Completion:	Not Reported
Directiona:	Directionally drilled	Gissymbol:	PDH
Site id:	CAOG11000214015		

K82
ENE
1/2 - 1 Mile

OIL_GAS **CAOG11000216195**

District nun:	1	Api number:	03726030
Blm well:	N	Redrill can:	Not Reported
Dryhole:	N	Well status:	B
Operator name:	Parker Oil Col		
County name:	Los Angeles	Fieldname:	Los Angeles City
Area name:	Any Area	Section:	19
Township:	01S	Range:	13W
Base meridian:	SB	Elevation:	Not Reported
Locationde:	Not Reported		
Gissourcec:	hud		

Comments:	Not Reported		
Leasename:	Not Reported	Wellnumber:	27
Epawell:	N	Hydraulica:	N
Confidenti:	N	Spuddate:	Not Reported
Welldeptha:	0		
Redrillfoo:	0		
Abandonedd:	Not Reported	Completion:	Not Reported
Directiona:	Unknown	Gissymbol:	AOG
Site id:	CAOG11000216195		

J83
NE
1/2 - 1 Mile

OIL_GAS **CAOG11000215768**

District nun:	1	Api number:	03725602
Blm well:	N	Redrill can:	Not Reported
Dryhole:	N	Well status:	B
Operator name:	Doran, Brouse & Price		
County name:	Los Angeles	Fieldname:	Los Angeles City
Area name:	Any Area	Section:	19
Township:	01S	Range:	13W
Base meridian:	SB	Elevation:	Not Reported
Locationde:	Not Reported		
Gissourcec:	hud		
Comments:	Not Reported		
Leasename:	Not Reported	Wellnumber:	7
Epawell:	N	Hydraulica:	N
Confidenti:	N	Spuddate:	Not Reported
Welldeptha:	0		
Redrillfoo:	0		
Abandonedd:	Not Reported	Completion:	Not Reported
Directiona:	Unknown	Gissymbol:	AOG
Site id:	CAOG11000215768		

L84
ENE
1/2 - 1 Mile

OIL_GAS **CAOG11000216422**

District nun:	1	Api number:	03726258
Blm well:	N	Redrill can:	Not Reported
Dryhole:	N	Well status:	B
Operator name:	Wilson Oil Co.		
County name:	Los Angeles	Fieldname:	Los Angeles City
Area name:	Any Area	Section:	19
Township:	01S	Range:	13W
Base meridian:	SB	Elevation:	Not Reported
Locationde:	Not Reported		
Gissourcec:	hud		
Comments:	Not Reported		
Leasename:	Not Reported	Wellnumber:	10
Epawell:	N	Hydraulica:	N
Confidenti:	N	Spuddate:	Not Reported
Welldeptha:	0		
Redrillfoo:	0		
Abandonedd:	Not Reported	Completion:	Not Reported
Directiona:	Unknown	Gissymbol:	AOG
Site id:	CAOG11000216422		

Map ID Direction Distance	Database	EDR ID Number

J85
NE
1/2 - 1 Mile

OIL_GAS **CAOG11000216027**

District nun:	1	Api number:	03725862
Blm well:	N	Redrill can:	Not Reported
Dryhole:	N	Well status:	B
Operator name:	Lehigh Oil Co.		
County name:	Los Angeles	Fieldname:	Los Angeles City
Area name:	Any Area	Section:	19
Township:	01S	Range:	13W
Base meridian:	SB	Elevation:	Not Reported
Locationde:	Not Reported		
Gissourcec:	hud		
Comments:	Not Reported		
Leasename:	Not Reported	Wellnumber:	4
Epawell:	N	Hydraulica:	N
Confidenti:	N	Spuddate:	Not Reported
Welldeptha:	0		
Redrillfoo:	0		
Abandonedd:	Not Reported	Completion:	Not Reported
Directiona:	Unknown	Gissymbol:	AOG
Site id:	CAOG11000216027		

K86
ENE
1/2 - 1 Mile

OIL_GAS **CAOG11000216187**

District nun:	1	Api number:	03726022
Blm well:	N	Redrill can:	Not Reported
Dryhole:	N	Well status:	B
Operator name:	Parker Oil Col		
County name:	Los Angeles	Fieldname:	Los Angeles City
Area name:	Any Area	Section:	19
Township:	01S	Range:	13W
Base meridian:	SB	Elevation:	Not Reported
Locationde:	Not Reported		
Gissourcec:	hud		
Comments:	Not Reported		
Leasename:	Not Reported	Wellnumber:	17
Epawell:	N	Hydraulica:	N
Confidenti:	N	Spuddate:	Not Reported
Welldeptha:	0		
Redrillfoo:	0		
Abandonedd:	Not Reported	Completion:	Not Reported
Directiona:	Unknown	Gissymbol:	AOG
Site id:	CAOG11000216187		

J87
NE
1/2 - 1 Mile

OIL_GAS **CAOG11000215769**

District nun:	1	Api number:	03725603
Blm well:	N	Redrill can:	Not Reported
Dryhole:	N	Well status:	B
Operator name:	Doran, Brouse & Price		
County name:	Los Angeles	Fieldname:	Los Angeles City
Area name:	Any Area	Section:	19
Township:	01S	Range:	13W
Base meridian:	SB	Elevation:	Not Reported
Locationde:	Not Reported		
Gissourcec:	hud		
Comments:	Not Reported		
Leasename:	Not Reported	Wellnumber:	8
Epawell:	N	Hydraulica:	N
Confidenti:	N	Spuddate:	Not Reported
Welldeptha:	0		
Redrillfoo:	0		
Abandonedd:	Not Reported	Completion:	Not Reported
Directiona:	Unknown	Gissymbol:	AOG
Site id:	CAOG11000215769		

J88
NE
1/2 - 1 Mile

OIL_GAS **CAOG11000216028**

District nun:	1	Api number:	03725863
Blm well:	N	Redrill can:	Not Reported
Dryhole:	N	Well status:	B
Operator name:	Lehigh Oil Co.		
County name:	Los Angeles	Fieldname:	Los Angeles City
Area name:	Any Area	Section:	19
Township:	01S	Range:	13W
Base meridian:	SB	Elevation:	Not Reported
Locationde:	Not Reported		
Gissourcec:	hud		
Comments:	Not Reported		
Leasename:	Not Reported	Wellnumber:	3
Epawell:	N	Hydraulica:	N
Confidenti:	N	Spuddate:	Not Reported
Welldeptha:	0		
Redrillfoo:	0		
Abandonedd:	Not Reported	Completion:	Not Reported
Directiona:	Unknown	Gissymbol:	AOG
Site id:	CAOG11000216028		

K89
ENE
1/2 - 1 Mile

OIL_GAS **CAOG11000216185**

District nun:	1	Api number:	03726020
Blm well:	N	Redrill can:	Not Reported
Dryhole:	N	Well status:	B
Operator name:	Parker Oil Col		
County name:	Los Angeles	Fieldname:	Los Angeles City
Area name:	Any Area	Section:	19
Township:	01S	Range:	13W
Base meridian:	SB	Elevation:	Not Reported
Locationde:	Not Reported		
Gissourcec:	hud		

Comments:	Not Reported		
Leasename:	Not Reported	Wellnumber:	16
Epawell:	N	Hydraulica:	N
Confidenti:	N	Spuddate:	Not Reported
Welldeptha:	0		
Redrillfoo:	0		
Abandonedd:	Not Reported	Completion:	Not Reported
Directiona:	Unknown	Gissymbol:	AOG
Site id:	CAOG11000216185		

GEOCHECK® - PHYSICAL SETTING SOURCE MAP FINDINGS
RADON

AREA RADON INFORMATION

State Database: CA Radon

Radon Test Results

Zipcode	Num Tests	> 4 pCi/L
90005	10	0

Federal EPA Radon Zone for LOS ANGELES County: 2

Note: Zone 1 indoor average level > 4 pCi/L.
: Zone 2 indoor average level >= 2 pCi/L and <= 4 pCi/L.
: Zone 3 indoor average level < 2 pCi/L.

Federal Area Radon Information for LOS ANGELES COUNTY, CA

Number of sites tested: 63

Area	Average Activity	% <4 pCi/L	% 4-20 pCi/L	% >20 pCi/L
Living Area - 1st Floor	0.711 pCi/L	98%	2%	0%
Living Area - 2nd Floor	Not Reported	Not Reported	Not Reported	Not Reported
Basement	0.933 pCi/L	100%	0%	0%

PHYSICAL SETTING SOURCE RECORDS SEARCHED

TOPOGRAPHIC INFORMATION

USGS 7.5' Digital Elevation Model (DEM)
Source: United States Geologic Survey
EDR acquired the USGS 7.5' Digital Elevation Model in 2002 and updated it in 2006. The 7.5 minute DEM corresponds to the USGS 1:24,000- and 1:25,000-scale topographic quadrangle maps. The DEM provides elevation data with consistent elevation units and projection.

Current USGS 7.5 Minute Topographic Map
Source: U.S. Geological Survey

HYDROLOGIC INFORMATION

Flood Zone Data: This data, available in select counties across the country, was obtained by EDR in 2003 & 2011 from the Federal Emergency Management Agency (FEMA). Data depicts 100-year and 500-year flood zones as defined by FEMA.

NWI: National Wetlands Inventory. This data, available in select counties across the country, was obtained by EDR in 2002, 2005 and 2010 from the U.S. Fish and Wildlife Service.

State Wetlands Data: Wetland Inventory
Source: Department of Fish & Game
Telephone: 916-445-0411

HYDROGEOLOGIC INFORMATION

AQUIFLOW[R] Information System
Source: EDR proprietary database of groundwater flow information
EDR has developed the AQUIFLOW Information System (AIS) to provide data on the general direction of groundwater flow at specific points. EDR has reviewed reports submitted to regulatory authorities at select sites and has extracted the date of the report, hydrogeologically determined groundwater flow direction and depth to water table information.

GEOLOGIC INFORMATION

Geologic Age and Rock Stratigraphic Unit
Source: P.G. Schruben, R.E. Arndt and W.J. Bawiec, Geology of the Conterminous U.S. at 1:2,500,000 Scale - A digital representation of the 1974 P.B. King and H.M. Beikman Map, USGS Digital Data Series DDS - 11 (1994).

STATSGO: State Soil Geographic Database
Source: Department of Agriculture, Natural Resources Conservation Service (NRCS)
The U.S. Department of Agriculture's (USDA) Natural Resources Conservation Service (NRCS) leads the national Conservation Soil Survey (NCSS) and is responsible for collecting, storing, maintaining and distributing soil survey information for privately owned lands in the United States. A soil map in a soil survey is a representation of soil patterns in a landscape. Soil maps for STATSGO are compiled by generalizing more detailed (SSURGO) soil survey maps.

SSURGO: Soil Survey Geographic Database
Source: Department of Agriculture, Natural Resources Conservation Service (NRCS)
Telephone: 800-672-5559
SSURGO is the most detailed level of mapping done by the Natural Resources Conservation Service, mapping scales generally range from 1:12,000 to 1:63,360. Field mapping methods using national standards are used to construct the soil maps in the Soil Survey Geographic (SSURGO) database. SSURGO digitizing duplicates the original soil survey maps. This level of mapping is designed for use by landowners, townships and county natural resource planning and management.

PHYSICAL SETTING SOURCE RECORDS SEARCHED

LOCAL / REGIONAL WATER AGENCY RECORDS

FEDERAL WATER WELLS

PWS: Public Water Systems
Source: EPA/Office of Drinking Water
Telephone: 202-564-3750
Public Water System data from the Federal Reporting Data System. A PWS is any water system which provides water to at least 25 people for at least 60 days annually. PWSs provide water from wells, rivers and other sources.

PWS ENF: Public Water Systems Violation and Enforcement Data
Source: EPA/Office of Drinking Water
Telephone: 202-564-3750
Violation and Enforcement data for Public Water Systems from the Safe Drinking Water Information System (SDWIS) after August 1995. Prior to August 1995, the data came from the Federal Reporting Data System (FRDS).

USGS Water Wells: USGS National Water Inventory System (NWIS)
This database contains descriptive information on sites where the USGS collects or has collected data on surface water and/or groundwater. The groundwater data includes information on wells, springs, and other sources of groundwater.

STATE RECORDS

Water Well Database
Source: Department of Water Resources
Telephone: 916-651-9648

California Drinking Water Quality Database
Source: Department of Public Health
Telephone: 916-324-2319
The database includes all drinking water compliance and special studies monitoring for the state of California since 1984. It consists of over 3,200,000 individual analyses along with well and water system information.

OTHER STATE DATABASE INFORMATION

California Oil and Gas Well Locations
Source: Department of Conservation
Telephone: 916-323-1779
Oil and Gas well locations in the state.

RADON

State Database: CA Radon
Source: Department of Health Services
Telephone: 916-324-2208
Radon Database for California

Area Radon Information
Source: USGS
Telephone: 703-356-4020
The National Radon Database has been developed by the U.S. Environmental Protection Agency (USEPA) and is a compilation of the EPA/State Residential Radon Survey and the National Residential Radon Survey. The study covers the years 1986 - 1992. Where necessary data has been supplemented by information collected at private sources such as universities and research institutions.

EPA Radon Zones
Source: EPA
Telephone: 703-356-4020
Sections 307 & 309 of IRAA directed EPA to list and identify areas of U.S. with the potential for elevated indoor radon levels.

PHYSICAL SETTING SOURCE RECORDS SEARCHED

OTHER

Airport Landing Facilities: Private and public use landing facilities
Source: Federal Aviation Administration, 800-457-6656

Epicenters: World earthquake epicenters, Richter 5 or greater
Source: Department of Commerce, National Oceanic and Atmospheric Administration

California Earthquake Fault Lines: The fault lines displayed on EDR's Topographic map are digitized quaternary fault lines, prepared in 1975 by the United State Geological Survey. Additional information (also from 1975) regarding activity at specific fault lines comes from California's Preliminary Fault Activity Map prepared by the California Division of Mines and Geology.

STREET AND ADDRESS INFORMATION

© 2015 TomTom North America, Inc. All rights reserved. This material is proprietary and the subject of copyright protection and other intellectual property rights owned by or licensed to Tele Atlas North America, Inc. The use of this material is subject to the terms of a license agreement. You will be held liable for any unauthorized copying or disclosure of this material.

Health Department
Freedom of Information Act Request

55 West Red Oak Lane
White Plains, New York 10604
914.694.9600 (tel) 914.694.1335 (fax)

Date:	August 30, 2016	**To:**	Public Information Officer
Subject:	Office Building 3600 Wilshire Boulevard Los Angeles, California 90010	**Health Dept.:**	Los Angeles County Environmental Programs Division
		Tel:	(626) 458-3517
		Fax:	
Project Manager:	Jeff Randle	**Project No.:**	PC60828255

CBRE has been commissioned to conduct a Phase I Environmental Site Assessment on the above referenced property (the "Subject"). Please respond to the following documentation/information requests. Should you have any questions or should there be any fees associated with providing the requested information, please call Jeff Randle at 626-283-3109.

In accordance with the Freedom of Information Act, CBRE is requesting information with respect to the above referenced site. Specifically, CBRE is requesting the following information:

- Are there any health problems in connection with the Subject or the surrounding area? Yes o No o
- Do any general environmental conditions, such as soil or groundwater contamination, exist on or adjacent to the above referenced property? If yes, please explain. Yes o No o
- Are there solid or hazardous waste landfills in the vicinity of the above named property? Yes o No o
- Is there any chemical storage on the property? If yes, what kind? Yes o No o
- Are there any drinking water wells on or adjacent to the above referenced property? If so, are they known to be contaminated? Yes o No o

Please let me know if there are any costs associated with processing this request prior to processing. Your response can be emailed to jeff.randle@cbre.com, faxed to 914.694.1335, or mailed to us at the location identified above. In addition, please indicate CBRE's project number (PC60828255) on all correspondence. Thank you in advance for your assistance and cooperation.

Submitted by: _____ **Date:** _____

Electric Utility Information Request

55 West Red Oak Lane
White Plains, New York 10604
914.694.9600 (tel) 914.694.1335 (fax)

Date:	August 30, 2016	**To:**	Public Information Officer
Subject:	Office Building 3600 Wilshire Boulevard Los Angeles, California 90010	**Utility Company:** **Tel:** **Fax:**	City of Los Angeles Department of Water and Power (LADWP) (213) 342-5397
Project Manager:	Jeff Randle	**Project No.:**	PC60828255

CBRE has been commissioned to conduct a Phase I Environmental Site Assessment on the above referenced property (the "Subject"). Please respond to the following documentation/information requests. Should you have any questions or should there be any fees associated with providing the requested information, please call Jeff Randle at 626-283-3109.

CBRE is requesting information as it pertains to the Los Angeles Department of Water and Power's transformers on the above referenced site. Specifically, CBRE is requesting the following information:

- Are there LADWP transformers on the above referenced site? Yes o No o
- If yes, please complete the following table (attach additional sheets if required):

Transformer No.	Non-PCB	PCB-Containing	PCB- Contaminated	PCB Content Unknown

- Have there been spills of transformer fluids on or adjacent to the above referenced site? Yes o No o
- Is LADWP responsible for remediation if there is a transformer leak? Yes o No o
- Will LADWP test the transformers for PCB content? If so, what is the cost, if any? Yes o No o

Please let me know if there are any costs associated with processing this request prior to processing. Your response can be emailed to jeff.randle@cbre.com, faxed to 914.694.1335, or mailed to us at the location identified above. In addition, please indicate CBRE's project number (PC60828255) on all correspondence. Thank you in advance for your assistance and cooperation.

Submitted by: _____ **Date:** _____

Fire Department
Freedom of Information Act Request

55 West Red Oak Lane
White Plains, New York 10604
914.694.9600 (tel) 914.694.1335 (fax)

Date:	August 30, 2016	**To:**	Ms. Katie Rosas
Subject:	Office Building 3600 Wilshire Boulevard Los Angeles, California 90010		City of Los Angeles Fire Department
		Tel:	(213) 978-3700
		Email:	lafd.usttestnotify@lacity.org
Project Manager:	Jeff Randle	**Project No.:**	PC60828255

CBRE has been commissioned to conduct a Phase I Environmental Site Assessment on the above referenced property (the "Subject"). Please respond to the following documentation/information requests. Should you have any questions or should there be any fees associated with providing the requested information, please call Jeff Randle at 626-283-3109.

In accordance with the Freedom of Information Act, CBRE is requesting information with respect to the above referenced site. Specifically, CBRE is requesting the following information:

1. Does City of Los Angeles Fire Department have records of any active or inactive above or underground storage tanks at Subject? If yes, please provide copies of any documents/reports regarding same and fill out the table below (attach additional sheets if required): Yes o No o

Tank Type Above or Underground	Tank Capacity (Gallons)	Tank Contents	Leaker? (Yes/No)	Tank Status Active/Inactive

2. Is City of Los Angeles Fire Department aware of any leaking above or underground storage tanks on or around Subject? If so, please provide copies of any documents/reports regarding same. Yes o No o

3. Do you have any records of hazardous, toxic, or flammable materials or wastes used or stored at Subject? Yes o No o

4. Have you responded to any fires or hazardous materials spills on or around Subject? If so, please explain: Yes o No o

Please let me know if there are any costs associated with processing this request prior to processing. Your response can be emailed to jeff.randle@cbre.com, faxed to 914.694.1335, or mailed to us at the location identified above. In addition, please indicate CBRE's project number (PC60828255) on all correspondence. Thank you in advance for your assistance and cooperation.

Submitted by: _____ **Date:** _____

Building Department
Freedom of Information Act Request

55 West Red Oak Lane
White Plains, New York 10604
914.694.9600 (tel) 914.694.1335 (fax)

Date:	August 30, 2016	**To:**	Public Information Officer
Subject:	Office Building 3600 Wilshire Boulevard Los Angeles, California 90010		City of Los Angeles Building Department
		Tel:	(213) 482-6899
		Fax:	(213) 482-6862
Project Mgr:	Jeff Randle	**Project. No.:**	PC60828255

CBRE has been commissioned to conduct a Phase I Environmental Site Assessment on the above referenced property (the "Subject"). Please respond to the following documentation/information requests. Should you have any questions or should there be any fees associated with providing the requested information, please call Jeff Randle at 626-283-3109.

In accordance with the Freedom of Information Act, CBRE is requesting information with respect to the above referenced site. Specifically, CBRE is requesting the following information:

1. Are you aware of any environmental issues at or adjacent to the property?

   Yes o No o

2. Are you aware of any petroleum, chemical, or hazardous waste storage tanks that are active or have been removed/closed located on the site? If yes, please forward copies of all permits, inspection reports, closure documentation, etc.

   Yes o No o

3. Are you aware of asbestos or lead paint abatements conducted on the site? If yes, please forward copies of all permits, inspection reports, documentation, etc. regarding same.

   Yes o No o

Please let me know if there are any costs associated with processing this request prior to processing. Your response can be emailed to jeff.randle@cbre.com, faxed to 914.694.1335, or mailed to us at the location identified above. In addition, please indicate CBRE's project number (PC60828255) on all correspondence. Thank you in advance for your assistance and cooperation.

Submitted by: _____ **Date:** _____

Gaston & Associates
a California Corporation

Environmental Consulting | Environmental Litigation & Transactional Support

2691 Richter Avenue, Suite 109 Irvine, California 92606 | *Phone* (949) 752-7229 | *Fax* (949) 752-7549 | *Web* www.gastonassociates.com

July 13, 2015

Mr. David Bjostad
California Regional Water Quality Control Board
Los Angeles Region
320 West 4th Street, Suite 200
Los Angeles, California 90013

Subject: First Semi-Annual 2015 Groundwater Monitoring and Vapor Extraction System Status Report for the Fisher Property Located at 3800 – 3832 West 6th Street, Los Angeles, CA
File No. 900050098

Dear Mr. Bjostad:

The First Semi-Annual 2015 Groundwater Monitoring and Vapor Extraction System Status Report for the above-referenced site is submitted for your review. If you have any questions about the findings of this report, please call at your convenience.

Sincerely,

Gaston and Associates

Wilbert P. Gaston, PG 4540
Principal Consultant

cc: Mr. Ken Fisher

Gaston & Associates
a California Corporation

Environmental Consulting | Environmental Litigation & Transactional Support

FIRST SEMI-ANNUAL 2015 GROUNDWATER MONITORING and STATUS REPORT for the FISHER PROPERTY 3800 – 3832 WEST 6TH STREET LOS ANGELES, CALIFORNIA

File No. 900050098

UST Fund Claim No. 17213

Prepared for:

Mr. David Bjostad
California Regional Water Quality Control Board
Los Angeles Region
320 West 4th Street, Suite 200
Los Angeles, California 90013

July 13, 2015

Prepared by:

GASTON & ASSOCIATES
2691 Richter, Suite 109
Irvine, California 92606
telephone (949) 278-4650
fax (949) 752-7549

Wilbert P. Gaston

Wilbert P. Gaston, PG 4540
Principal Consultant

PROFESSIONAL GEOLOGIST
WILBERT P. GASTON
NO. 4540
Exp. 3/31/17
STATE OF CALIFORNIA

TABLE OF CONTENTS

		PAGE
1.0	SITE DESCRIPTION	1
	1.1 Agency Status	1
2.0	SITE HISTORY	1
3.0	LOCAL GEOLOGY AND HYDROGEOLOGY	2
	3.1 Geologic and Hydrogeologic Setting	2
4.0	REMEDIATION ACTIVITIES	2
	4.1 Soil Vapor Extraction	2
	4.2 Groundwater Remediation	3
5.0	VAPOR SAMPLING	4
	5.1 Hydrocarbons Destroyed by Vapor Extraction	5
	5.2 Discreet Vapor Extraction Well Sampling	7
6.0	RESULTS OF MOST RECENT GROUNDWATER SAMPLING	8
	6.1 Groundwater Monitoring	8
	6.2 Monitoring Well Sampling	8
	6.3 Laboratory Analyses	9
	6.4 Laboratory Results	9
7.0	ACTIVITIES PLANNED FOR THE NEXT SIX MONTHS	11
8.0	CONCLUSIONS AND RECOMMENDATIONS	11
9.0	LIMITATIONS	12

FIGURE 1	SITE LOCATION MAP
FIGURE 2	SITE LOCATION
FIGURE 3	WELL LOCATIONS
FIGURE 4	SOIL SAMPLE LOCATIONS
FIGURE 5	SOIL VAPOR SAMPLE LOCATIONS
FIGURE 6	GROUNDWATER GRADIENT
FIGURE 7	TPH-G CONCENTRATIONS IN GROUNDWATER
FIGURE 8	BENZENE CONCENTRATIONS IN GROUNDWATER
FIGURE 9	MTBE CONCENTRATIONS IN GROUNDWATER
FIGURE 10	TBA CONCENTRATIONS IN GROUNDWATER

APPENDIX A	HISTORICAL SOIL SAMPLE LABORATORY RESULTS
APPENDIX B	HISTORICAL GROUNDWATER MONITORING RESULTS
APPENDIX C	FIELD MEASUREMENTS
APEENDIX D	HISTORICAL GROUNDWATER LABORATORY RESULTS
APPENDIX E	LABORATORY REPORTS AND CHAIN OF CUSTODY RECORDS
APPENDIX F	PLOTS of TPH-G & BENZENE and GROUNDWATER ELEVATION vs. TIME
APPENDIX G	PLOT OF HISTORICAL INFLUENT TVOC as GASOLINE & BENZENE vs. TIME
APPENDIX H	PLOTS of CUMULATIVE HYDROCARBONS DESTROYED BY VAPOR EXTRACTION

FIRST SEMI-ANNUAL 2015
GROUNDWATER MONITORING and
VAPOR EXTRACTION SYSTEM STATUS REPORT for the
FISHER PROPERTY
3800 – 3832 WEST 6TH STREET
LOS ANGELES, CALIFORNIA

1.0 SITE DESCRIPTION

The subject site is located at 3800 to 3832 West 6th Street in Los Angles, California. The site location is shown on Figures 1 and 2. The subject property had been previously occupied by a gasoline station on both the east and west sides. All of the underground tanks have been removed and the current property tenants are a used vehicle sales dealer, an automobile repair shop, a printing business, a restaurant, and an auto sound installation business.

The property is owned by the Lois M. Fisher Trust. The contact information for the owner is: Mr. Kenneth Fisher, 10061 Riverside Drive, Toluca Lake, California 91602.

1.1 Agency Status

The current requirements of the California Water Quality Control Board – Los Angeles Region for this site are included in the three most recent Water Board letters dated February 3, 2014, April 7, 2014, and July 1, 2014. Semi-annual groundwater monitoring and sampling are now conducted on three of the monitoring wells (MW-2, MW-5, and MW-9) and three of the wells are monitored and sampled annually (MW-1, MW-3, and MW-4). A high vacuum dual-phase extraction system has been installed at the site, but has not operated since March 6, 2014, due to the pending approval of requested system permit revisions. The system was re-started on January 22, 2015.

2.0 SITE HISTORY

The east side of the site is the former location of a gasoline station from approximately 1947 to the late 1980s. During the 1950s, another gasoline station was located at the west side of the site. In 1999, the following underground storage tanks were removed from the site: one 8000-gallon gasoline, one 4000-gallon gasoline, one 3000-gallon gasoline, two 1000-gallon gasoline, one 1000-gallon waste oil, and three 550-gallon waste oil. The former tank locations are shown on Figure 3.

To date, fifteen groundwater monitoring and fourteen vapor extraction wells have been installed at the site, along with the installation and sampling of almost 100 shallow soil vapor probes. The site assessment activities occurred generally between 2001 and 2009. Operation of the dual-phase extraction system began on July 9, 2010 and continued until operation ceased on March 6, 2014 when the system was shut down to await approval of requested changes to the effluent discharge limits. The system was subsequently re-started on January 22, 2015 and its operation continues in vapor extraction mode.

Figure 3 shows the monitoring and vapor extraction well locations. Figure 4 shows the locations of borings and wells from which soil samples were obtained. The historical soil sample laboratory results are included in a table in Appendix A. The previously conducted soil vapor sample locations are shown on Figure 5.

3.0 LOCAL GEOLOGY AND HYDROGEOLOGY

3.1 Geologic and Hydrogeologic Setting

The site is situated near the northern intersection of the Peninsular and Transverse Ranges Geomorphic Provinces of Southern California, at an elevation of about 213 feet above mean sea level. The Site is located within the La Brea Subarea of the Los Angeles Groundwater Basin Based on information from the prior drilling at the site, the subsurface materials are generally composed of clay and sandy clay to a depth of about 30 feet. Groundwater is present beneath the site at a depth of approximately 18 feet.

4.0 REMEDIATION ACTIVITIES

On January 22, 2015, the vapor extraction system was re-started. The vapor extraction system has been generally operational since January 22, with only minor periodic shut-downs for maintenance, carbon change-outs, and due to brief power outages. During the first half of 2015, the system ran essentially non-stop from January 22 through June 31. The system is currently being operated in soil vapor extraction mode in order to enhance hydrocarbon vapor recovery and minimize groundwater recovery.

4.1 Soil Vapor Extraction

The vapor extraction system is currently operating continuously. System operation and sampling results are discussed below. Weekly operation and maintenance (O & M) inspections are conducted to monitor and maintain the system, obtain PID hydrocarbon readings from each of the vapor extraction wells, and adjust the inflow valves to optimize hydrocarbon recovery from the wells with the highest influent hydrocarbon concentrations. Field data sheets from the weekly operations and maintenance inspections are included in Appendix C. Table 1 below shows the vapor extraction well construction information.

Monthly system influent and effluent vapor samples are obtained and calculations are made using these data to determine the mass of hydrocarbons destroyed each month. The data are presented below.

TABLE 1
VAPOR EXTRACTION WELL CONSTRUCTION INFORMATION

Well ID	Total Depth	Screened Interval	Well Diameter
VEW-7	25’	10’-25’	4”
VEW-8	25’	10’-25’	4”
VEW-9	25.5’	13.5’-25.5’	4”
VEW-10	25’	10’-25’	4”
VEW-11	25’	10’-25’	4”
VEW-12	29’	?’-29’	4”
VEW-13	35’	10’-35’	4”
VEW-14	35’	10’-35’	4”

Shortly after start-up of the system in January, the stinger tubing in some of the vapor extraction wells was removed to reduce the volume of groundwater produced during vapor extraction and to enhance the recovery of hydrocarbon-affected vapors. Minimizing produced water within the vapor extraction piping allowed extraction vacuum to increase at the wellheads and thus increase removal of hydrocarbon vapors from the subsurface. Wellhead vacuums increased almost immediately after the stingers were removed.

In addition, it was discovered that three of the wells (VEW-9, VEW-12, and VEW-14) are all piped together and are controlled by one valve within the system enclosure. Wells VEW-9 and VEW-14 may have been previously sampled together. Future individual sampling of these wells will be conducted at the actual well head using a tapped sampling port rather than through the sampling ports on the piping manifold within the enclosure.

Carbon change-outs occurred twice during the first half of the year, on April 8 and again on June 18.

4.2 Groundwater Remediation

As part of the latest Water Board approved modifications to the system operation, groundwater removal by the dual-phase extraction system has stopped because the benzene concentrations in the groundwater have declined significantly and cessation of discharging the groundwater effluent through activated carbon canisters will also be more cost effective.

Any changes to the planned non-operation of the groundwater recovery portion of the site clean-up will be coordinated through the Water Board prior to implementation.

5.0 VAPOR SAMPLING

Vapor samples were taken in January, February, March, April, May, and June 2015 from the influent and effluent of the system sampling ports. The vapor samples were obtained in tedlar bags. The vapor samples were tested for TPH-g and VOCs using EPA method 8015-M and 8260B. The results of the influent and effluent vapor sample laboratory testing are shown on Table 2 below. The laboratory reports are included in Appendix E.

TABLE 2
1st SEMI-ANNUAL MONITORING 2015
INFLUENT/EFFLUENT VAPOR SAMPLE
LABORATORY RESULTS
(Concentrations in ppmv)

Date	Sample ID	TPH-g	B	T	E	X	MTBE	TBA	TAME
1/28/15*	Influent	**380**	**1.5**	**8.7**	**3.0**	**16**	<0.5	<0.5	<0.5
	Effluent	<1.5	<0.005	<0.005	<0.005	<0.005	<0.005	<0.005	<0.005
2/19/15**	Influent	**190**	**0.54**	**6.1**	**1.9**	**14**	<0.12	<0.12	<0.12
	Effluent	<1.5	**0.00064**	**0.011**	**0.0071**	**0.069**	<0.002	<0.002	<0.002
3/15/15**	Influent	**910**	**3.9**	**23**	**5.4**	**37**	<0.5	<1.2	<0.5
	Effluent	**20**	**0.0068**	**0.019**	**0.012**	**0.042**	<0.002	<0.005	<0.002
4/16/15**	Influent	**1500**	**0.96**	**6.8**	**3.4**	**46**	<0.5	<1.2	<0.5
	Effluent	**2.1**	**0.024**	**0.36**	**0.0070**	**0.022**	<0.002	<0.005	<0.002
5/20/15**	Influent	**570**	**1.0**	**7.1**	**2.3**	**19**	<0.2	<0.5	<0.2
	Effluent	<1.5	**0.00095**	**0.019**	**0.0025**	**0.0079**	<0.002	<0.005	<0.002
6/23/15**	Influent	**990**	**1.2**	**7.5**	**1.9**	**52**	<0.2	<0.5	<0.2
	Effluent	<1.5	**0.0010**	**0.017**	**0.0068**	**0.12**	<0.002	<0.005	<0.002

Notes:
* VOCs using 8260B & TPH using M8015
** VOCs using TO-15& TVOCs as hexane using TO-3M
ND = Not detected at or above method detection limit. TPH-g = Total Petroleum Hydrocarbons, as gasoline
B = Benzene T = Toluene E = Ethylbenzene X = Total xylenes
MTBE = Methyl tertiary butyl ether TAME = Tertiary amyl methyl ether TBA = Tertiary butyl ether

The historic influent/effluent hydrocarbon concentrations from the periodic laboratory analyses of vapor samples are included in a table in Appendix G and plots of the historic influent TPH as gasoline and benzene concentrations are also included in Appendix G.

The TPH and benzene plots show that the historic high TPH concentration occurred in April 2015. This was likely due to the extraction system adjustments that were made to endeavor to increase the recovery of hydrocarbons from the subsurface. The influent TPH concentrations from May and June were less than the historic high. It is anticipated that with time, the influent total hydrocarbon concentrations will continue to decline. The benzene concentrations in the influent vapor samples obtained during the first half of 2015 were all below the historic high benzene concentration detected in November 2012. MTBE was not detected in any of the influent vapor samples.

5.1 Hydrocarbons Destroyed by Vapor Extraction

The monthly influent TPH concentrations were used to calculate the mass of hydrocarbons removed and destroyed during the First Half 2015. The following equation was used to calculate the amount of vapor-phase hydrocarbons destroyed by operation of the vapor extraction system:

$$CR = (Qs)\,(t)\,(C)\,(MW)\,(1.581 \times 10^{-07}),$$

Where

CR = Total quantity of contaminant removed in pounds

Qs = Average flow rate in standard cubic feet per minute (SCFM);

t = Hours operated

C = Hydrocarbon vapor concentration average in parts per million volume (ppmv)

MW = Molecular weight of gasoline in lbs/mole; and

1.581×10^{-07} = Conversion factor

The calculations were made using the monthly total hydrocarbon laboratory results of the influent vapor sampling and the field data obtained during the weekly O & M site visits. By substitution into this equation, the estimated mass of hydrocarbons destroyed each month is shown below:

<u>January Extraction 2015:</u>
$(250)(143.69)(380)(100)(1.581 \times 10^{-07})$ = approximately <u>215.82 pounds</u> of hydrocarbons were removed by vapor extraction in January 2015.

<u>February Extraction 2015:</u>
$(250)(440.23)(190)(100)(1.581 \times 10^{-07})$ = approximately <u>330.60 pounds</u> of hydrocarbons were removed by vapor extraction in February 2015.

March Extraction 2015:
(250)(369.02)(910)(100)(1.581 x 10^{-07}) = approximately 1327.28 pounds of hydrocarbons were removed by vapor extraction in March 2015.

April Extraction 2015:
(250)(366.98)(1500)(100)(1.581 x 10^{-07}) = approximately 2175.73 pounds of hydrocarbons were removed by vapor extraction in April 2015.

May Extraction 2015:
(250)(578.48)(570)(100)(1.581 x 10^{-07}) = approximately 1303.27 pounds of hydrocarbons were removed by vapor extraction in May 2015.

June Extraction 2015:
(250)(649.01)(990)(100)(1.581 x $10-^{07}$) = approximately 2539.56 pounds of hydrocarbons were removed by vapor extraction in June 2015.

The total mass of hydrocarbons destroyed during the first half of 2015, since the system was re-started in January 2015 through June 2015, was 7,892.26 pounds.

Prior system operations from start-up in August 2010 through the temporary shut-down in March 2014 destroyed a total of 6814 pounds of hydrocarbons. The total mass of hydrocarbons destroyed during system operation since extraction originally began in August 2010 through June 2015 was 14,706.26 pounds. These data are shown on Table 3 and a plot of the cumulative hydrocarbons destroyed is included in Appendix H.

TABLE 3
TOTAL MASS OF HYDROCARBONS DESTROYED
FIRST HALF 2015

Month	Pounds Hydrocarbons Destroyed	Cumulative Pounds Hydrocarbons Destroyed*
January	215.82	7029.82
February	330.60	7360.42
March	1327.28	8687.70
April	2175.73	10,863.43
May	1303.27	12,166.70
June	2539.56	14,706.26

Note: Hydrocarbons destroyed prior to January 2015 totaled 6814 pounds.

5.2 Discreet Vapor Extraction Well Sampling

As part of the system re-staring process, discreet vapor samples were also obtained from each extraction well in January, in addition to the influent-effluent samples obtained for system monitoring. The results of the discreet well sampling are included in Table 4 below. As mentioned above, note that VEW-9, VEW-12, and VEW-14 are all piped together and were sampled as such from the system manifold. The laboratory results are therefore a composite of the three individual wells. Subsequent discreet well sampling will be conducted from the wellheads of these three wells.

TABLE 4
INDIVIDUAL WELL
VAPOR SAMPLE LABORATORY TEST RESULTS
(Samples Obtained on 1/28/15)
(Results in ppmv)

Sample ID	TPH-g	B	T	E	X	MTBE	TBA	TAME
VEW-7	**68**	**0.13**	**0.46**	**0.29**	**2.4**	<0.1	<0.1	<0.1
VEW-8	**910**	**2.5**	**25**	**6.5**	**43**	<1.6	<1.6	<1.6
VEW-10	**4300**	**29**	**260**	**51**	**220**	<5	<5	<5
VEW-11	**5100**	**12**	**100**	**25**	**160**	<6.2	<6.2	<6.2
VEW-13	**1100**	**0.77**	**0.98**	**0.64**	**4.6**	<0.5	<0.5	<0.5
VEW-12/14/9*	**150**	<0.25	**2.7**	**1.6**	**12**	<0.25	<0.25	<0.25

Notes:
ND = Not detected at or above method detection limit. TPH-g = Total Petroleum Hydrocarbons, as gasoline
TAME = t-Amyl Methyl Ether MTBE = Methyl tertiary butyl ether B = Benzene T = Toluene
E = Ethylbenzene X = Total xylenes
* This is a composite sample obtained from three wells that were piped together into the extraction system.

The laboratory results showed what the subsequent weekly O & M PID readings confirmed, that the wells with the highest TPH concentrations based on laboratory results were the wells with the highest weekly PID readings. This allowed better reliance on the weekly PID readings as representative indicators of the actual subsurface conditions in the vicinity of the wells. This has allowed system operation to focus vapor extraction on the wells with the highest PID readings in order to more efficiently remediate the site.

6.0 RESULTS OF MOST RECENT GROUNDWATER SAMPLING

6.1 Groundwater Monitoring

Semi-annual groundwater monitoring and sampling are now conducted on three of the monitoring wells (MW-2, MW-5, and MW-9) and three of the wells are monitored and sampled annually (MW-1, MW-3, and MW-4).

Monitoring wells MW-2, MW-5, and MW-9 were monitored and sampled on June 4, 2015. The locations of the monitoring wells sampled are shown on Figure 3. The findings of that monitoring are presented below. The depth to groundwater was measured in the three wells designated for sampling and these data were used to generate a groundwater gradient map for the site. The groundwater monitoring data are included below in Table 5. Free product was not measured in any of the wells that were monitored. The groundwater elevations and gradient are shown on Figure 6. Based upon the current groundwater monitoring data, the groundwater gradient beneath the eastern portion of the site is towards the southeast. A table of the historical groundwater monitoring data is included in Appendix B which also shows that free product has never been measured in any of the monitoring wells at the site. Field Data Sheets from the groundwater sampling are included in Appendix C.

TABLE 5
GROUNDWATER ELEVATION MEASUREMENTS
6/4/15 Monitoring

Well I.D.#	Top of Casing Elevation	Depth to Water	Current Groundwater Elevation
MW-2	209.85	17.70	192.15
MW-5	210.58	19.0	191.58
MW-9	209.94	18.30	191.64

6.2 Monitoring Well Sampling

The wells were sampled using no-purge methods. After measuring the depth to groundwater in each well, a clean bailer was lowered into the well and allowed to fill with groundwater and then removed from the well. Four 40-ml vials were filled with water from each well. All containers were tightly capped, labeled, and placed in a chilled storage container for transport to Eurofins Calscience Laboratory, a State of California-certified laboratory located in Garden Grove, California. The samples were accompanied by standard Chain-of-Custody documentation

according to proper protocol. Historical groundwater sampling laboratory results are included in Appendix D.

6.3 Laboratory Analyses

In accordance with the requirements of the Water Board, the groundwater samples obtained at the site were analyzed for total petroleum hydrocarbons as gasoline (TPH-g) using modified EPA method 8015 and for benzene, toluene, ethylbenzene, and total xylenes (BTEX) and methyl tertiary butyl ether (MTBE) and the other fuel oxygenates using EPA Method 8260B and for ethanol.

6.4 Laboratory Results

The results of sampling are included in Table 6. The laboratory reports and chain-of-custody records are included in Appendix E. The laboratory results show that TPH as gasoline was detected in two of the three sampled wells at concentrations ranging 13,000 µg/L in MW-2 and 4800 µg/L in MW-9. Benzene was detected in two of the three sampled wells at concentrations of 410 µg/L in MW-2 and 170 µg/L in MW-9. Toluene was detected in only one well, MW-9, at 2.5 µg/L. Ethylbenzene was detected in two of the three wells sampled at concentrations of 1400 µg/L in MW-2 and 7.2 µg/L in MW-9. Total xylenes were detected in two of the three sampled wells at concentrations of 866 µg/L in MW-2 and 7.2 µg/L in MW-9. TBA was detected in one of the three sampled wells at a concentration of 260 µg/L in MW-9.

The results of the groundwater sample laboratory analyses are consistent with previous sampling results. Figures showing the laboratory results of the dissolved-phase TPH-g, benzene, MTBE, and TBA are included in this report as Figures 7 through 10. Plots of groundwater elevation and benzene and TPH-g concentrations are presented in Appendix F.

TABLE 6
GROUNDWATER ANALYTICAL TESTING RESULTS
6/4/2015 Sampling

Well ID	TPH-G µg/L	Free Product (in ft)	8260B BTEX/Oxygenates (µg/L)											
			B	T	E	X	MTBE	TBA	DIPE	ETBE	TAME	1,2-DCA	N	PCE
MW-2	**13,000**	0	**410**	<1	**1400**	**866**	<1	<10	<2	<2	<2	<0.5	**430**	**17**
MW-5	<100	0	<0.5	<1	<1	<1	<1	<10	<2	<2	<2	<0.5	<10	<1
MW-9	**4800**	0	**170**	**2.5**	**7.2**	7.2	<1	**260**	<2	<2	<2	<0.5	**68**	<1

Notes: ND = Not Detected at or above the detection limit stated on the official laboratory reports.
TPH-G = Total Petroleum Hydrocarbons as Gasoline TPH-D= Total Petroleum Hydrocarbons as Diesel
B = Benzene T = Toluene E = Ethylbenzene X = Total Xylenes MTBE = Methyl Tertiary Butyl Ether TAME= t-Amyl Methyl Ether
PCE = Tetrachloroethene

7.0 ACTIVITIES PLANNED FOR NEXT SIX MONTHS

Operation of the vapor extraction system will continue. Adjustments will be made to ensure that vapor extraction is focused on the wells with the highest hydrocarbon concentrations. Weekly system inspections will be made and monthly vapor samples will be obtained from the system influent and effluent to document subsurface hydrocarbon concentrations and to ensure compliance with SCAQMD emission requirements. Carbon will be replaced as needed.

A status report of remediation activities, along with updated groundwater sampling, will be submitted to review the site activities and conditions for the second half of 2015. Six groundwater monitoring wells, including MW-2, MW-5, and MW-9 which are now sampled semi-annually, and wells MW-1, MW-3, and MW-4 which are now sampled annually, will be sampled during the second half of this year.

8.0 CONCLUSIONS AND RECOMMENDATIONS

The removal of hydrocarbons from the subsurface at the site is occurring and will continue through operation of the vapor extraction system. There are no additional recommendations for this site at this time.

9.0 LIMITATIONS

The conclusions and recommendations presented above are based upon the agreed upon scope of work outlined in the above report. Gaston and Associates makes no warranties or guarantees as to the accuracy or completeness of information obtained from or provided or compiled by others. It is possible that information exists beyond the scope of this investigation that could change the conclusions presented herein. Additional information, which was not found or available to the Consultant at the time of writing of this report, may result in a modification of the conclusions and recommendations presented. This report is not a legal opinion. Use or misuse of this report, or reliance upon the findings hereof by any other parties is not authorized. The Consultant does not make any representation or warranty to such other parties as to the accuracy or completeness of this report or the suitability of its use by such other parties for any purpose whatever, known or unknown to the Consultant. The Consultant shall not have any liability to, or indemnify or hold harmless third parties for any losses incurred by the actual or purported use or misuse of this report.

FIGURES

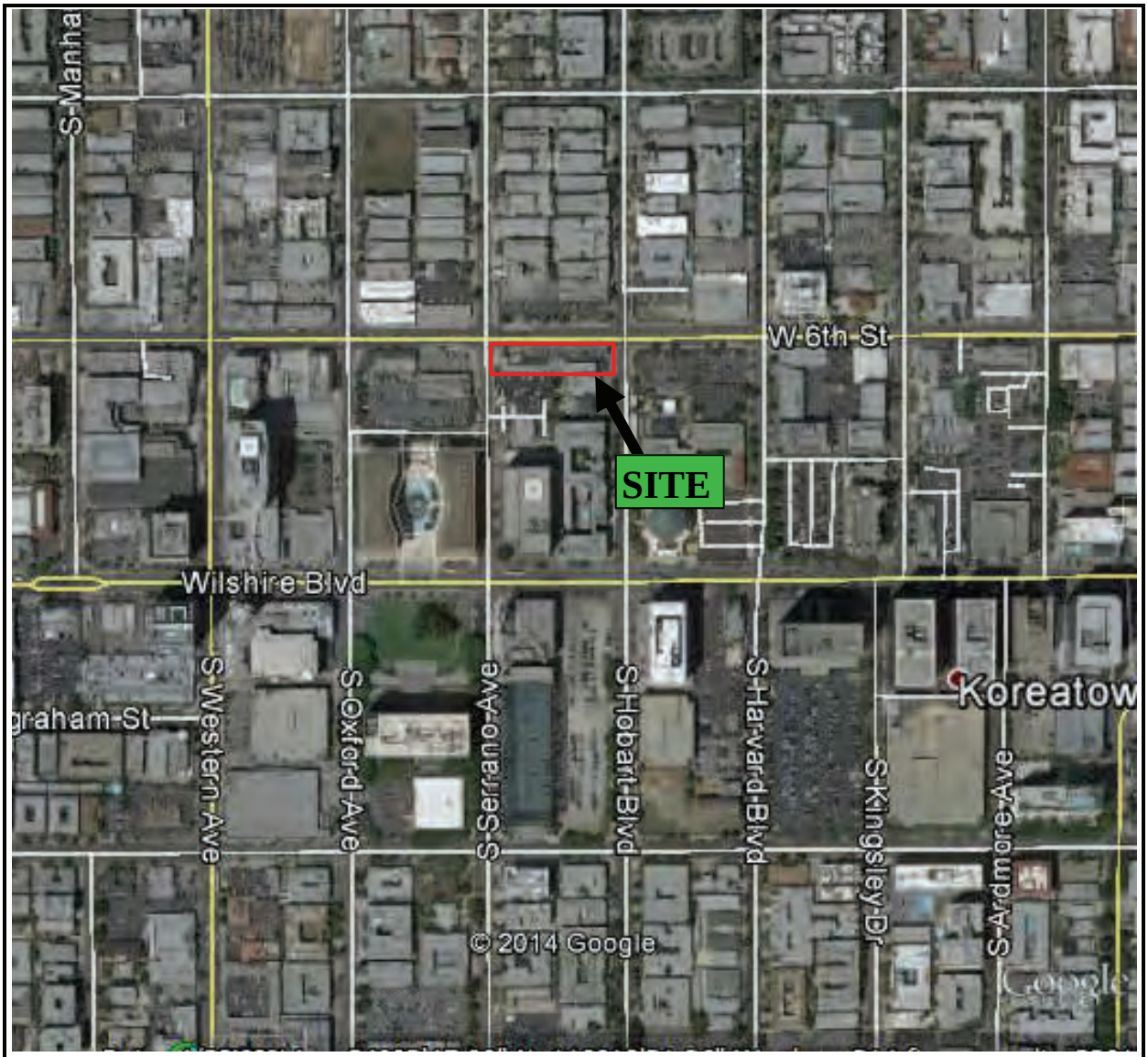

FIGURE 1

SITE LOCATION MAP

Fisher Property
3800 - 3832 West 6th Street
Los Angeles, CA

North

Source: Google Earth, 2014

Gaston & Associates
a California Corporation

Gaston & Associates
a California Corporation

North

Source: Google Earth, 2014

FIGURE 2

SITE LOCATION

Fisher Property
3800 - 3832 West 6th Street
Los Angeles, CA

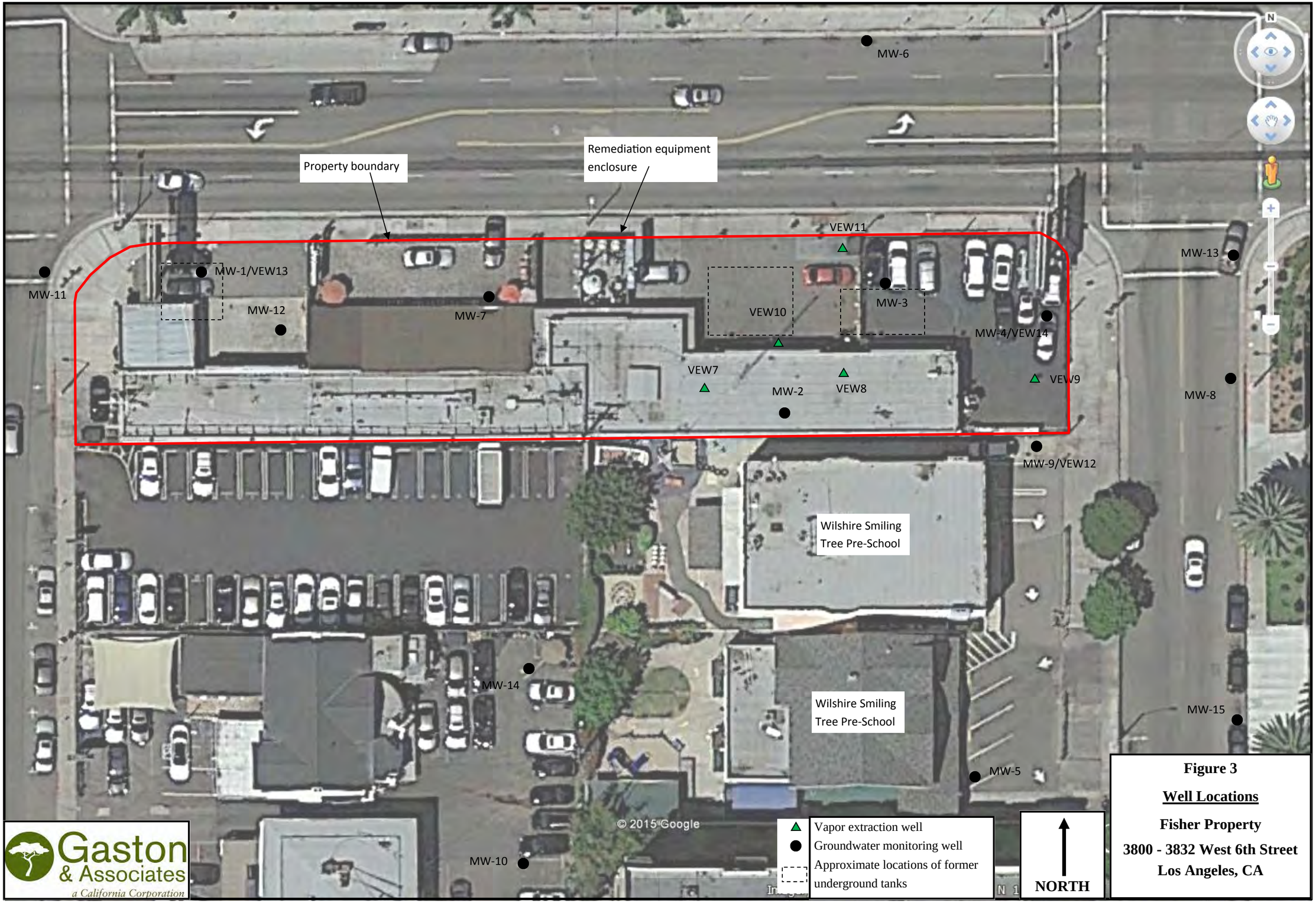

Figure 3

Well Locations

Fisher Property

3800 - 3832 West 6th Street
Los Angeles, CA

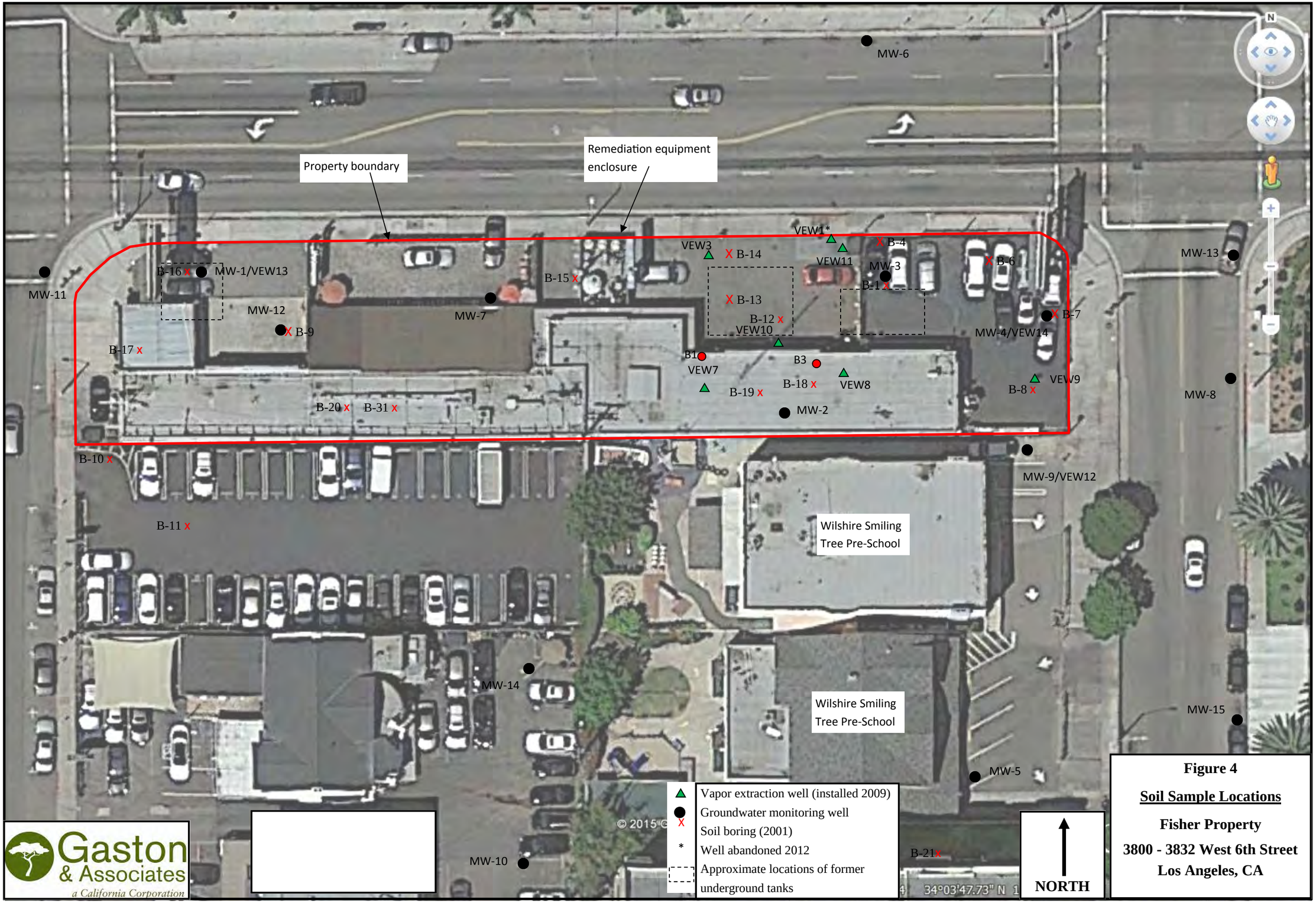

Figure 4

Soil Sample Locations

Fisher Property

3800 - 3832 West 6th Street
Los Angeles, CA

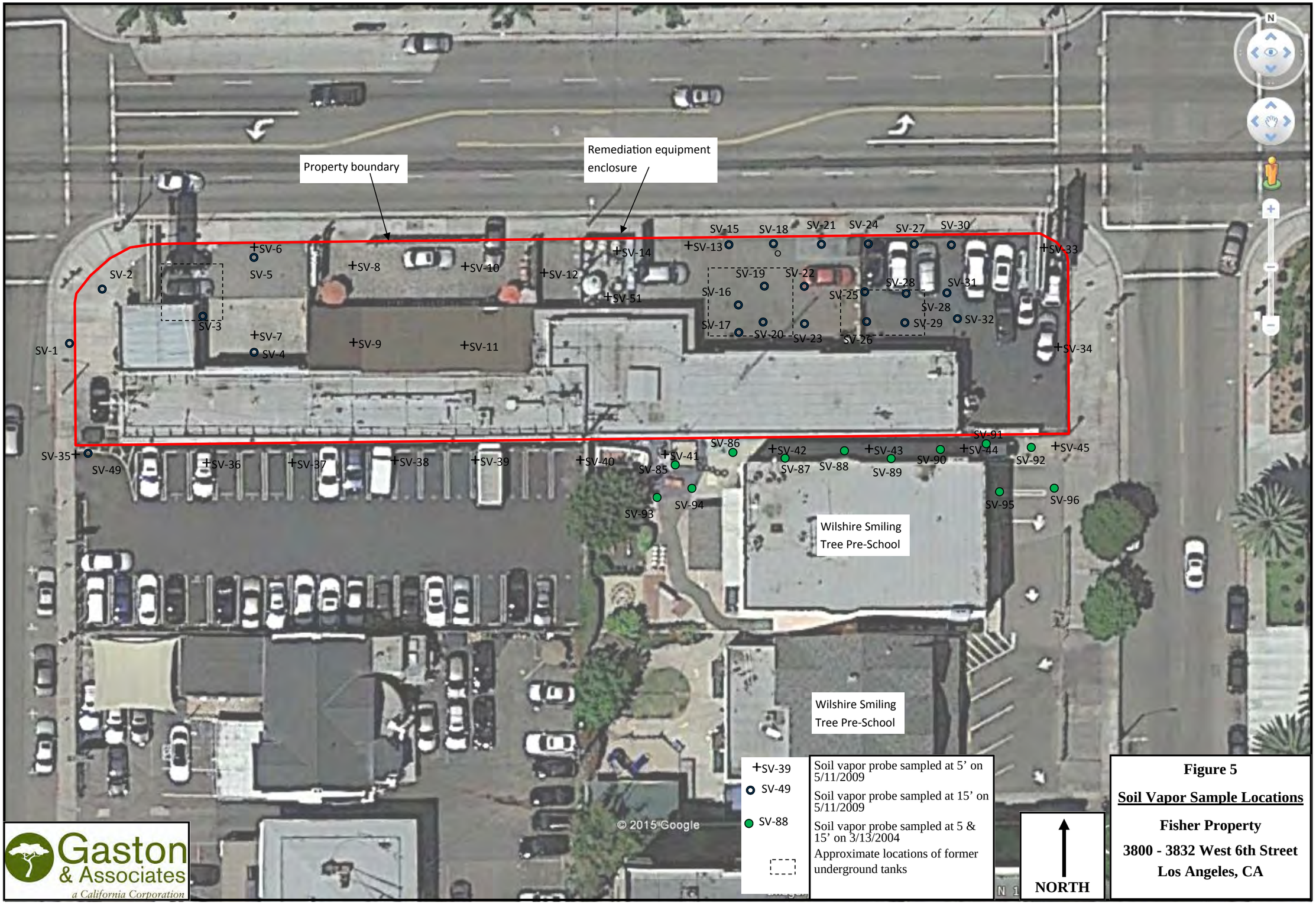

Figure 5

Soil Vapor Sample Locations

Fisher Property

3800 - 3832 West 6th Street

Los Angeles, CA

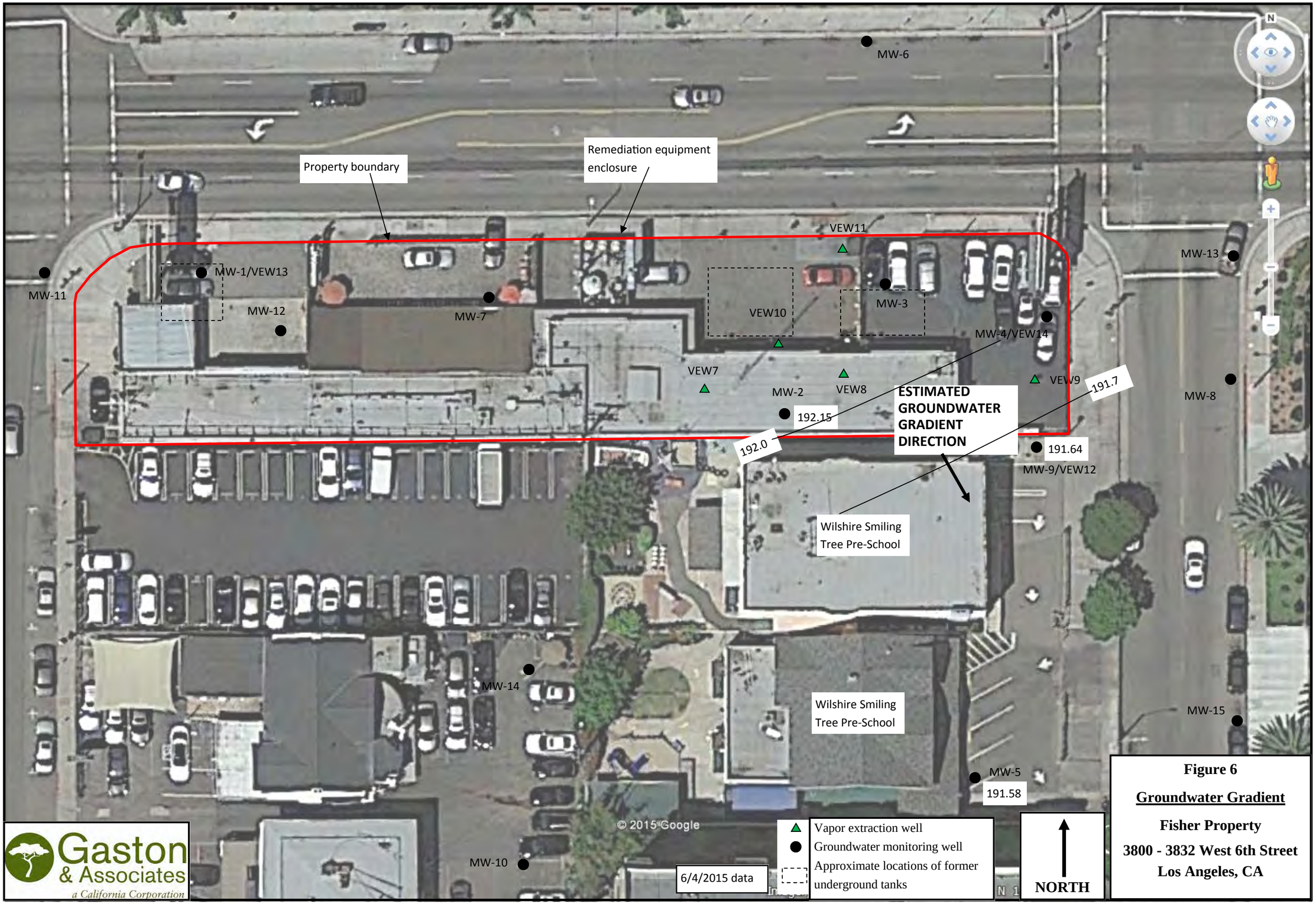

Figure 6

Groundwater Gradient

Fisher Property

3800 - 3832 West 6th Street

Los Angeles, CA

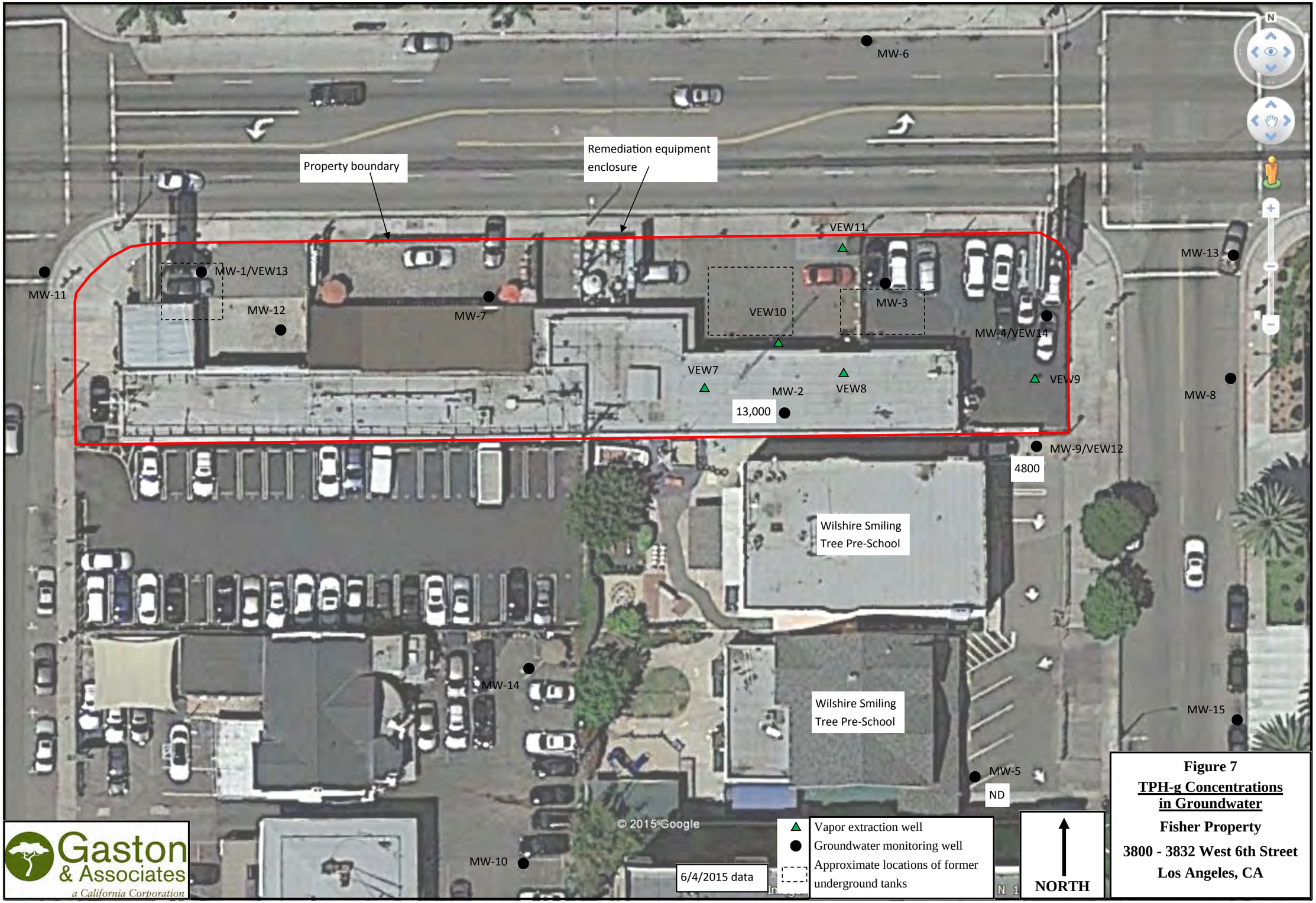

Figure 7
TPH-g Concentrations in Groundwater
Fisher Property
3800 - 3832 West 6th Street
Los Angeles, CA

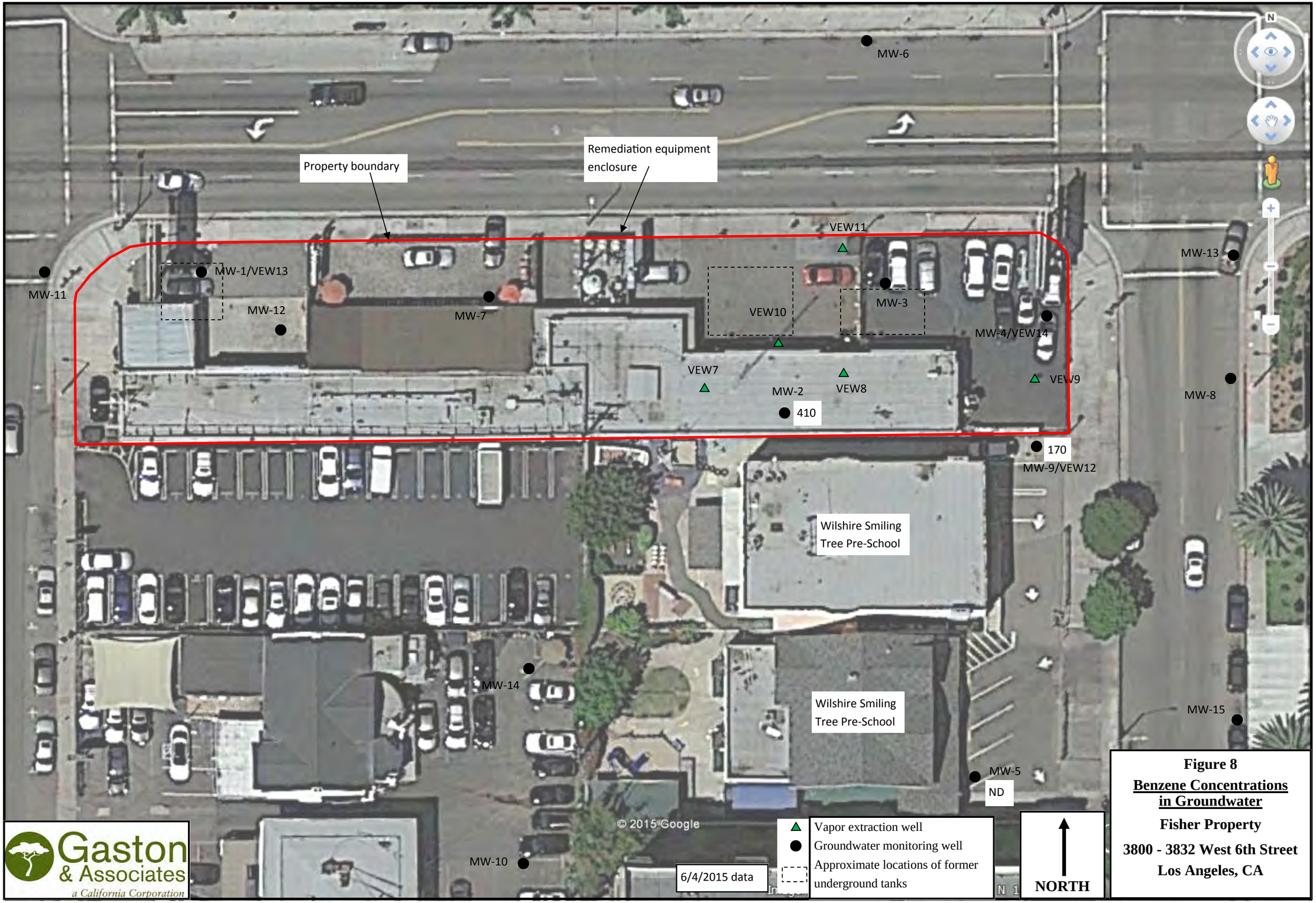

Figure 8

Benzene Concentrations in Groundwater

Fisher Property

3800 - 3832 West 6th Street

Los Angeles, CA

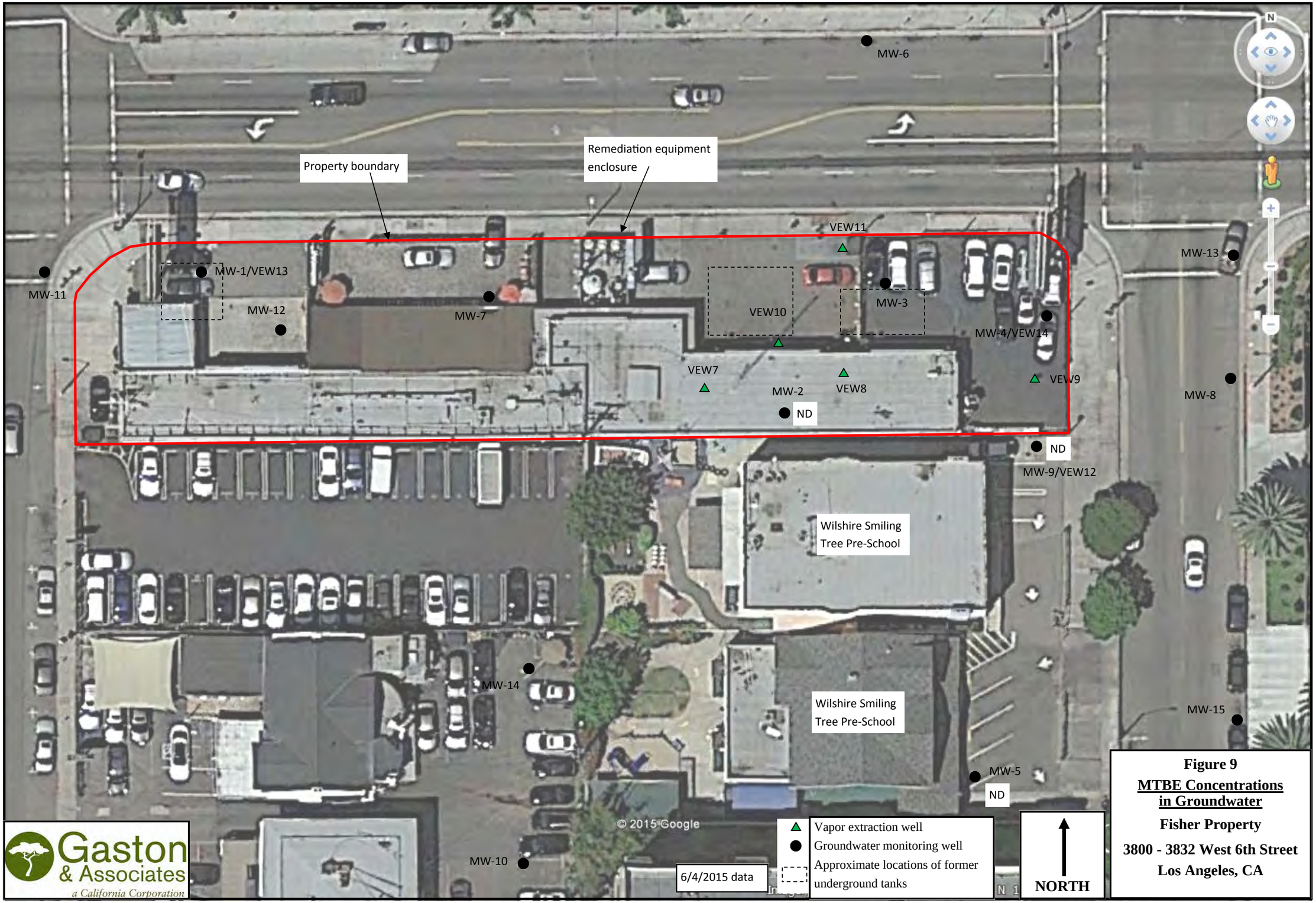

Figure 9

MTBE Concentrations in Groundwater

Fisher Property

3800 - 3832 West 6th Street

Los Angeles, CA

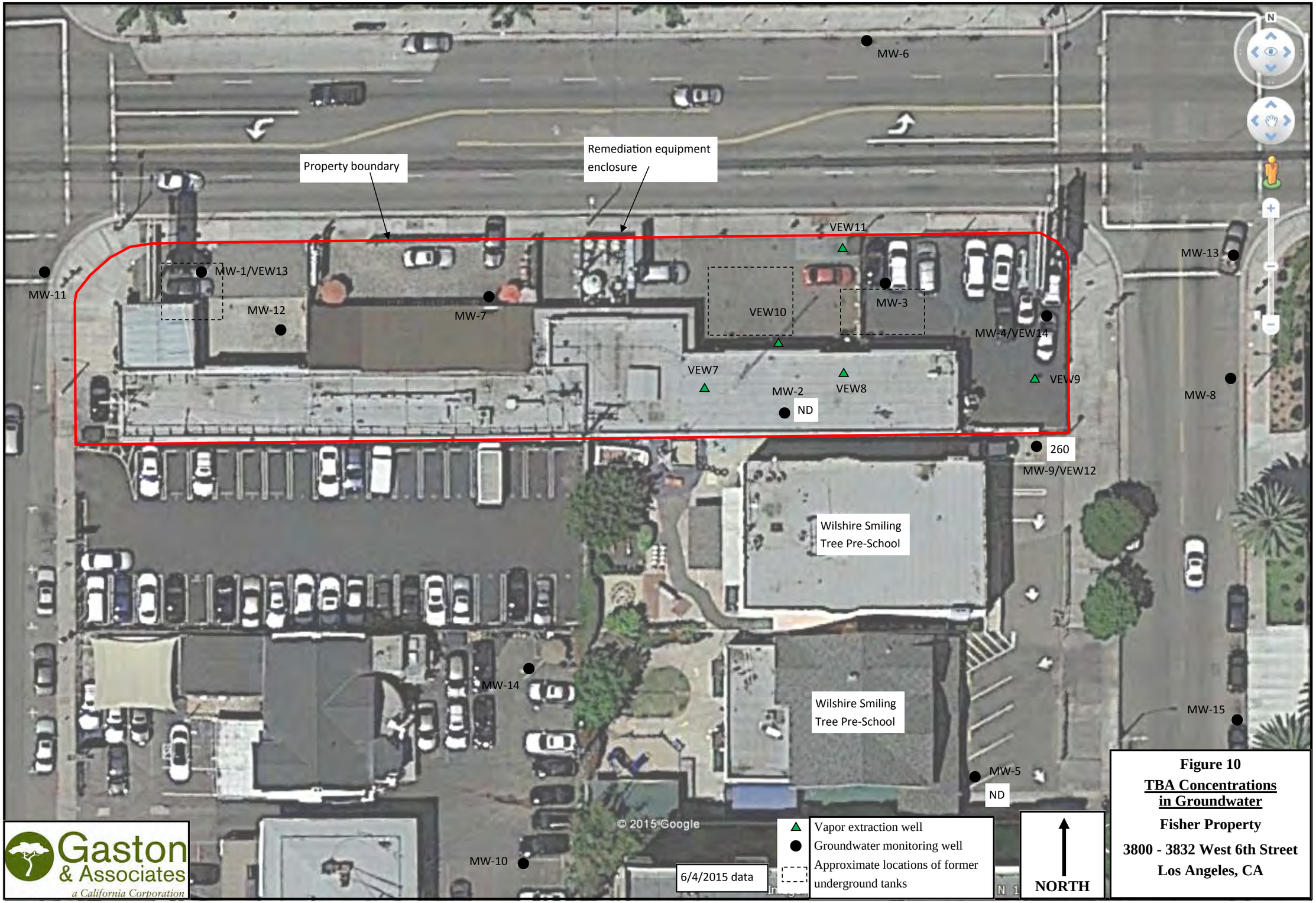

Figure 10

TBA Concentrations in Groundwater

Fisher Property

3800 - 3832 West 6th Street

Los Angeles, CA

APPENDIX A

HISTORICAL SOIL SAMPLE LABORATORY RESULTS

TABLE 1
Historical Soil Sample Laboratory Results

Sample ID	TPH-g	TPH-d	B	T	E	X	MTBE	1,2-DCA	N
July 2001 Sampling									
B-1-6	ND	ND	ND	ND	ND	ND	ND	ND	ND
B-1-8	4.5	5.27	5.4	ND	150	24	ND	ND	700E/J
B-1-10	120	354.3 J	3,300	56,000	23,000	190,000	ND	ND	16,000
B-1-10 Dup	720	1,117	3,300	55,000	23,000	190,000	ND	ND	15,000
B-1-15	7,700	5,872	18,000	140,000	38,000	296,000	ND	ND	26,000
B-1-15 Dup	2,200	2210.4 J	19,000	140,000	42,000	323,000	ND	ND	19,000
B-1-20	110	90.0 J	1,600	1,600	1,800	10,400	ND	ND	800
B-1-20 Dup	430	337.7 J	1,700	1,800	2,000	11,600	ND	ND	840
B-1-25	ND	ND	ND	8.5	ND	9.1	ND	ND	ND
B-1-25 Dup	ND	ND	ND	ND	ND	ND	ND	ND	ND
B-1-30	ND	ND	58	580E/J	290	2,310E/J	ND	ND	240
B-1-30 Dup	ND	ND	ND	10	ND	29.6	ND	ND	15
B-2-5	ND	ND	ND	7.2	ND	6.5	5.3J	ND	ND
B-2-10	59	85	17	12	54	202	ND	ND	210 J
B-2-15	190	154	11,000	61,000E/J	30,000	144,000E/J	500J	ND	13,000 J
B-2-20	370	354	1,500J	7,500J	4,000J	23,800J	ND	ND	3,900 J
B-3-5	6.8	9.22 J	32	180	180	930E/J	11J	ND	370
B-3-10	1,900	1866.2 J	1,600	36,000	12,000	71,000E/J	950J	ND	5,300
B-3-15	1,900	1350.7 J	4,800	30,000	9,300	56,000	780J	ND	3,900
B-3-15 Dup	3,200	2,398	2,900	19,000	6,100	39,000	860J	ND	2,800
B-3-20	320	257.1	710J	2,700D	1,300D	7,800D	ND	ND	570D/J
B-4-5	ND	ND	ND	ND	ND	ND	ND	ND	ND
B-4-10	43	33.9	ND	460	730	3,710	ND	ND	890
B-4-15	69	60.8 J	ND	420	530	2,830	ND	ND	ND
B-4-20	130	99.4 J	600	1,600	1,000	6,500	ND	ND	530
B-5-5	ND	ND	ND	ND	ND	ND	ND	ND	ND
B-5-10	7.6	5.5	14J	ND	96J	180J	ND	ND	170 J
B-5-15	1,600	1,300	8,100	61,000D	36,000	173,000	ND	ND	13,000
B-5-20	210	166	580	1,800	2,200	13,200	ND	ND	870
B-6-5	ND	ND	ND	ND	ND	ND	ND	ND	ND
B-6-10	ND	ND	28J	ND	ND	ND	ND	ND	ND
B-6-15	810	735	3,100	2,700	12,000	74,000	ND	ND	5,000
B-6-20	130	119.9	ND	780	2,800	16,200	ND	ND	990
B-7-5	ND	ND	ND	ND	ND	ND	ND	ND	ND
B-7-10	ND	ND	ND	ND	ND	ND	ND	ND	ND
B-7-15	1,100	1,013	2,300	11,000	14,000	78,000	ND	ND	7,600
B-7-20	230	199.0	ND	1,100	1,800	11,200	ND	ND	750
B-8-5	ND	ND	ND	ND	ND	ND	ND	ND	ND
B-8-10	ND	ND	ND	ND	ND	ND	ND	ND	ND
B-8-15	1.0	8.0 J	250E/J	15J	390E/J	445.5E/J	ND	ND	340E/J
B-8-20	ND	ND	21J	6.4J	16J	54UJ	12J	ND	8.5 J
B-9-5	ND	ND	ND	ND	ND	ND	ND	ND	ND
B-9-10	ND	ND	ND	ND	ND	ND	ND	ND	6.2
B-9-10 Dup	32	39.2 J	ND	ND	ND	ND	ND	ND	ND
B-9-15	430	314	ND	46J	840J	835J	ND	ND	910 J
B-9-20	ND	ND	ND	ND	ND	5.9	ND	ND	ND
B-10-5	ND	ND	8.9	250 E/J	ND	860E/J	ND	ND	61
B-10-10	ND	ND	ND	ND	ND	ND	12	ND	ND
B-10-15	250	182.5 J	9.1J	290J	220D	1,180D	ND	ND	98 J
B-10-15 Dup	150	90 J	ND	30J	70J	480J	ND	ND	43 J
B-10-20	ND	ND	ND	14	7.6	42	ND	ND	8.4
B-11-5	ND	ND	ND	7	ND	12	ND	ND	ND
B-11-10	ND	ND	ND	6.6	ND	10	ND	ND	ND
B-11-15	ND	ND	ND	6.3	ND	12	ND	ND	ND
B-11-20	ND	ND	ND	5.5	ND	8.5	ND	ND	ND
B-12-5	ND	ND	ND	ND	ND	ND	ND	ND	ND
B-12-10	260	274	250D	2,100D	9,400D	63,000D	ND	ND	5,200D/J
B-12-15	3,500	2,845	16,000	200,000D	91,000D	410,000D	670	ND	38,000
B-12-20	290	236.1 J	3,800D/J	20,000D/J	9,500D/J	52,000D/J	12J	ND	3,600D/J
B-13-5	33	97.8 J	190	14	520E/J	740E/J	ND	ND	230
B-13-10	39	128.2	330J	19J	6,400D	6,350D/J	ND	ND	5,500 D
B-13-15	2,500	2,177	53,000D/J	850,000D/J	330,000D/J	1,557,000D/J	ND	ND	100,000D/J
B-13-20	360	341.2 J	4,400J	22,000D	11,000D	66,000D	ND	ND	6,700 J
B-14-5	ND	ND	ND	ND	ND	ND	ND	ND	ND
B-14-10	ND	ND	ND	5.5	6.7	37.1	ND	ND	ND

B-14-15	1,500	1,239	180J	6,600D	3,000D	17,700D	ND	ND	1,000D/J
B-14-20	85	91	400J	1,200J	4,000J	16,300D/J	ND	ND	1,500D/J
B-15-5	ND	ND	ND	ND	ND	ND	ND	ND	ND
B-15-10	ND	ND	ND	12	43	298	ND	ND	21
B-15-15	470	437.2 J	850E/J	730E/J	2,200D	11,300D	ND	ND	1,100 D
B-15-20	16	23.7 J	260J	53J	410D	840D/J	ND	ND	480 D
B-16-5	34	24.3	ND	5.1J	11J	7.7J	8.8J	ND	91 J
B-16-10	350	299	90D/J	100J	460D/J	330D/J	ND	ND	630D/J
B-16-15	380	319	ND UJ	77J	1,800J	1,150J	11J	ND	2,000E/J
B-16-20	ND	ND	59J	9.9J	52J	26J	ND	ND	13 J
B-17-5	ND	ND	ND	ND	ND	ND	ND	ND	ND
B-17-10	3.4	1.46	130J	9.0J	100J	24J	ND	ND	30 J
B-17-15	380	271	ND	31J	340J	300J	ND	ND	240 J
B-17-20	3.5	0.76	ND	8.2	120	78.4	ND	ND	19
B-17-25	ND	ND	5.9	ND	ND	ND	ND	ND	ND
B-18-5	ND	ND	ND	ND	ND	ND	ND	ND	ND UJ
B-18-10	ND	ND	8.7	9.0	ND	24	ND	8.7	6.9 J
B-18-15	1,400	1088.8 J	6,200	46,000E/J	26,000	124,000E/J	ND	ND	11,000 J
B-18-21	130	114.1	740	2300	1,800	10,200	500J	ND	910 J
B-19-5	ND	ND	ND	ND	ND	ND	ND	ND	ND
B-19-10	ND	ND	ND	ND	ND	ND	ND	ND	ND
B-19-15	480	470.9	620J	500J	1,300J	5,220J	ND	ND	2,200 J
B-19-18	65	61.4 J	900D	910D	1,000D	3,900D	ND	ND	670D/J
B-19-25	ND	ND	ND	ND	ND	ND	ND	ND	ND
B-20-5	ND	ND	ND	6.2J	ND	13J	ND	ND	11 J
B-20-10	ND	ND	DN	ND	ND	7.5	ND	ND	6 J
B-20-15	ND	ND	ND	6.5	ND	19.3	5.2J	ND	7.5 J
B-20-20	ND	ND	ND	ND	ND	5.6J	5.1J	ND	5.3 J
B-21-1	--	--	--	--	--	--	--	--	--
B-21-3	--	--	--	--	--	--	--	--	--
B-21-5	ND	ND	ND	ND	ND	ND	ND	ND	ND
B-21-10	ND	ND	ND	ND	ND	ND	ND	ND	ND
B-21-15	ND	ND	ND	ND	ND	ND	ND	ND	ND
B-21-20	ND	ND	ND	ND	ND	ND	ND	ND	ND
B-21-25	ND	ND	ND	ND	ND	ND	ND	ND	ND
April 2003 Sampling	**TPH-g**	**TPH-d**	**B**	**T**	**E**	**X**	**MTBE**	**1,2 DCA**	**N**
MW1-5	470,000	ND	78	89	82J	60J	ND	ND	1,300
MW1-10	160,000	ND	63J	54J	ND	77J	ND	ND	130
MW1-15	2,600	ND	ND	ND	6.0	ND	ND	7.8	8.6
MW1-20	550	--	ND	ND	ND	ND	ND	19	ND
MW1-25	ND	--	ND	ND	ND	ND	ND	9.2	ND
MW1-30	710	--	ND	ND	ND	ND	ND	ND	ND
MW1-35	ND	--	ND	ND	ND	ND	ND	ND	ND
MW2-5	ND	ND	ND	ND	ND	ND	ND	ND	ND
MW2-10	ND	ND	ND	ND	ND	ND	ND	ND	ND
MW2-15	97,000	ND	660	ND	1,800	6,880	ND	ND	1,300
MW2-20	ND	--	ND	ND	ND	13	ND	ND	21
MW2-25	ND	--	ND	ND	ND	ND	ND	ND	ND
MW2-30	ND	--	ND	ND	ND	ND	ND	ND	ND
MW2-35	ND	--	ND	ND	ND	ND	ND	ND	ND
MW3-5	ND	ND	ND	ND	ND	ND	ND	ND	ND
MW3-10	730,000	140,000*	560	3,600	8,000	42,400	ND	ND	8,400
MW3-15	510,000	ND	5,800	29,000	6,600	42,000	ND	320	4,500
MW3-20	21,000	--	670	690	230	1,240	ND	ND	290
MW3-25	ND	--	ND	5.4	ND	-	ND	ND	ND
MW3-30	ND	--	ND	ND	ND	ND	ND	ND	ND
MW3-35	160,000	--	1,600	4,600	2,200	12,700	ND	100	1,400
MW4-5	ND	ND	ND	ND	ND	ND	ND	ND	ND
MW4-10	ND	ND	22	ND	ND	5.8	ND	ND	ND
MW4-15	89,000	ND	830I0I	1,900I0I	3,800I0I	11,000I0I	ND	ND	22I0I
MW4-20	59,000	--	790I0I	860I0I	1,700I0I	5,800I0I	ND	ND	510I0I
MW4-25	3,400	--	82	70	100	540	ND	ND	46
MW4-30	ND	--	ND	ND	ND	12	ND	ND	6.3
MW4-35	ND	--	ND	ND	ND	7.9	ND	ND	ND
MW5-5	ND	ND	ND	ND	ND	ND	ND	ND	ND
MW5-10	ND	ND	ND	ND	ND	ND	ND	ND	ND
MW5-15	ND	ND	ND	ND	ND	ND	ND	ND	ND
MW5-20	ND	--	ND	ND	ND	ND	ND	ND	ND
MW5-25	ND	--	ND	ND	ND	ND	ND	ND	ND
MW5-30	ND	--	ND	ND	ND	ND	ND	ND	ND
MW5-35	ND	--	ND	ND	ND	ND	ND	ND	ND
April 2004 Sampling	**TPH-g**	**TPH-d**	**B**	**T**	**E**	**X**	**MTBE**	**1,2 DCA**	**N**
B31-5	ND	ND	ND	5.7	ND	ND	ND	ND	ND

B31-10	ND	ND	ND	ND	ND	ND	ND	ND	ND
B31-15	ND	ND	ND	ND	ND	ND	ND	ND	ND
B31-20	ND	ND	ND	ND	ND	ND	ND	ND	ND
MW11-5	ND	--	ND	ND	ND	ND	ND	ND	ND
MW11-10	ND	--	ND	ND	ND	ND	ND	ND	ND
MW11-15	**110**	--	ND	ND	ND	ND	ND	ND	ND
MW11-20	ND	--	ND	ND	ND	ND	ND	ND	ND
MW12-5	ND	--	ND	ND	ND	ND	ND	ND	ND
MW12-10	ND	--	ND	ND	ND	ND	ND	ND	ND
MW12-15	**20**	--	**13**	ND	ND	ND	ND	ND	ND
MW12-20	**17**	--	ND	ND	ND	ND	ND	ND	ND
July 2004 Sampling	**TPH-g**	**TPH-d**	**B**	**T**	**E**	**X**	**MTBE**	**1,2 DCA**	**N**
MW10-5	ND	--	ND	ND	ND	ND	ND	ND	ND
MW10-10	ND	--	ND	ND	ND	ND	ND	ND	ND
MW10-15	ND	--	ND	ND	ND	ND	ND	ND	ND
MW10-20	ND	--	ND	ND	ND	ND	ND	ND	ND
MW13-5	ND	--	ND	ND	ND	ND	ND	ND	ND
MW13-10	ND	--	ND	ND	ND	ND	ND	ND	ND
MW13-15	**100**	--	**240**	**140**	**410**	ND	ND	ND	ND
MW13-20	**320**	--	ND	ND	**3,100**	**6,900**	ND	ND	**2,300**
MW14-5	ND	--	ND	ND	ND	ND	ND	ND	ND
MW14-10	**0.7**	--	ND	ND	ND	ND	ND	ND	ND
MW14-15	ND	--	ND	ND	ND	ND	ND	ND	ND
MW14-20	ND	--	ND	ND	ND	ND	ND	ND	ND
MW15-5	ND	--	ND	ND	ND	ND	ND	ND	ND
MW15-10	ND	--	ND	ND	ND	ND	ND	ND	ND
MW15-15	ND	--	ND	ND	ND	ND	ND	ND	ND
MW15-20	**0.63**	--	ND	ND	ND	ND	ND	ND	ND
MW15-25	ND	--	ND	ND	ND	ND	ND	ND	ND
November 2005 Sampling	**TPH-g**	**TPH-d**	**B**	**T**	**E**	**X**	**MTBE**	**1,2 DCA**	**N**
VEW1-5	**930**	--	**520**	**26,000**	**28,000**	**220,000**	ND	ND	**9,100**
VEW1-10	**730**	--	**7,100**	**62,000**	**14,000**	**83,000**	ND	ND	**5,700**
VEW1-14	**180,000**	--	**2,900,000**	**16,000,000**	**3,600,000**	**22,000,000**	ND	ND	**1,200,000**
VEW2-5	**0.74**	--	**3.1**	**2.9**	ND	ND	ND	ND	ND
VEW2-10	**20**	--	**51**	**6.1**	**820**	**60.8**	ND	ND	**11**
VEW2-14	**2,800**	--	**14,000**	**110,000**	**59,000**	**450,000**	ND	ND	**17,000**
VEW3-5	ND	--	ND	ND	ND	ND	ND	ND	ND
VEW3-10	**2.0**	--	**190**	**28**	**140**	**341**	ND	ND	**97**
VEW3-14	--	--	--	--	--	--	--	--	--
November 2009 Sampling	**TPH-g**	**TPH-d**	**B**	**T**	**E**	**X**	**MTBE**	**1,2 DCA**	**N**
VEW7-5	ND	--	ND	ND	ND	ND	ND	ND	ND
VEW7-10	ND	--	ND	ND	ND	ND	ND	ND	ND
VEW7-15	**2,100**	--	**10,000**	**67,000**	**35,000**	**192,000**	ND	ND	**12,000**
VEW7-20	**12**	--	ND	ND	ND	ND	ND	ND	ND
VEW7-25	ND	--	ND	ND	ND	ND	ND	ND	ND
VEW9-5	ND	--	ND	ND	ND	ND	ND	ND	ND
VEW9-10	ND	--	ND	ND	ND	ND	ND	ND	ND
VEW9-15	**1,300**	--	**1,900**	**1,500**	**10,000**	**51,000**	ND	ND	**4,600**
VEW9-20	**1.9**	--	**19**	**5.3**	**68**	**180**	ND	ND	**9.4**
VEW9-25	ND	--	**30**	ND	ND	ND	ND	ND	ND
VEW10-5	ND	--	ND	ND	ND	ND	ND	ND	ND
VEW10-10	**95**	--	**850**	ND	**2,400**	**13,800**	ND	ND	**2,000**
VEW10-15	**980**	--	**19,000**	**100,000**	**32,000**	**180,000**	ND	ND	**10,000**
VEW10-20	**6.5**	--	**630**	**2,500**	**690**	**3,990**	ND	ND	ND
VEW10-25	ND	--	ND	ND	ND	ND	ND	ND	ND
VEW11-5	ND	--	ND	ND	ND	ND	ND	ND	ND
VEW11-10	**170**	--	**2,100**	**9,500**	**7,600**	**52,000**	ND	ND	**4,300**
VEW11-15	**3,300**	--	**35,000**	**260,000**	**68,000**	**400,000**	ND	ND	**22,000**
VEW11-20	**30**	--	**1,600**	**530E**	**770**	**980E**	ND	ND	**200**
VEW11-25	ND	--	ND	ND	ND	ND	ND	ND	ND
September 2012 Sampling	**TPH-g**	**TPH-d**	**B**	**T**	**E**	**X**	**MTBE**	**1,2 DCA**	**N**
B1-2	ND	**1.2**	ND	ND	ND	ND	ND	ND	ND
B1-5	ND	ND	ND	ND	ND	ND	ND	ND	ND
B3-2	ND	**17**	ND	ND	ND	ND	ND	ND	ND
B3-5	ND	**1.6**	ND	ND	ND	ND	ND	ND	ND

Notes:

* - Laboratory reported concentrations by specific carbon chain; refer to respective laboratory report for additional detail on specific carbon chains

-- - not analyzed

D - Concentration reported from a secondary dilution

E - Analyte amount exceeds calibration range. Amount quantitated by extrapolation.

J - Estimated value mg/kg - milligrams per kilogram

µg/l - micrograms per liter

MTBE - methyl tertiary butyl ether

ND - Not detected above the reporting limit. Reporting limits differ by sample; refer to laboratory report.

R - Quality Control indicates the data is not useable.

TPH-g, d = Total petroleum hydrocarbons as gasoline-, diesel- range organics -

VOCs - Volatile organic compounds

B= benzene T=toluene E= ethyl benzene X= total xylenes 1,2-DCA – 1,2-Dichloroethane

N - Naphthalene

APPENDIX B

HISTORICAL GROUNDWATER MONITORING RESULTS

GROUNDWATER MONITORING WELL CONSTRUCTION INFORMATION

Well ID	Installed By	Installation Date	Casing Diameter	Well Depth (in feet)	Screen Interval
MW-1/VEW13	Ninyo & Moore	April 2003	4”	35	10-35
MW-2		April 2003	2”	35	10-35
MW-3		April 2003	4”	35	10-35
MW-4/VEW14		April 2003	4”	35	10-35
MW-5		April 2003	4”	35	10-35
MW-6		September 2003	4”	25	?-25
MW-7		September 2003	4”	30	?-30
MW-8		September 2003	4”	28.5	?-29
MW-9/VEW12		September 2003	4”	30	?-29
MW-10		April 2004	4”	30	10-30
MW-11		April 2004	4”	30	10-30
MW-12		April 2004	4”	29	10-31
MW-13		July 2004	4”	30	10-30
MW-14		July 2004	4”	30	10-30
MW-15		July 2004	4”	35	15-35

Historical Groundwater Elevation Data

Well No.	Date	TOC Elevation (feet MSL)	Depth to Water (feet)	Free Product Thickness (feet)	Groundwater Elevation (feet MSL)
MW-1	4/14/2003	208.63	19.20	0	189.43
MW-1	5/8/2003	208.63	19.32	0	189.31
MW-1	5/13/2003	208.63	19.20	0	189.43
MW-1	7/16/2003	208.63	19.60	0	189.03
MW-1	9/29/2003	208.63	20.03	0	188.60
MW-1	12/17/2003	208.63	19.35	0	189.28
MW-1	4/23/2004	208.63	19.74	0	188.89
MW-1	7/22/2004	208.63	20.02	0	188.61
MW-1	9/14/2004	208.63	15.69	0	192.94
MW-1	12/13/2004	208.63	20.03	0	188.60
MW-1	3/10/2005	208.63	14.52	0	194.11
MW-1	6/16/2005	208.63	16.85	0	191.78
MW-1	8/31/2005	208.63	17.52	0	191.11
MW-1	11/28/2005	208.63	18.82	0	189.81
MW-1	3/1/2006	208.63	18.62	0	190.01
MW-1	6/8/2006	208.63	18.61	0	190.02
MW-1	9/11/2006	208.63	19.72	0	188.91
MW-1	12/20/2006	208.63	20.44	0	188.19
MW-1	3/22/2007	208.63	20.71	0	187.92
MW-1	6/20/2007	208.63	20.83	0	187.80
MW-1	9/5/2007	208.63	20.65	0	187.98
MW-1	12/11/2007	208.63	20.90	0	187.73
MW-1	3/21/2008	208.63	19.52	0	189.11
MW-1	5/14/2008	208.63	19.70	0	188.93
MW-1	9/3/2008	208.63	19.77	0	188.86
MW-1	12/11/2008	208.63	20.51	0	188.12
MW-1	3/5/2009	208.63	19.61	0	189.02
MW-1	9/24/2009	208.63	21.25	0	187.38
MW-1	3/31/2010	208.63	19.54	0	189.09
MW-1	9/22/2010	208.63	20.64	0	187.99
MW-1	3/9/2011	208.63	24.25	0	184.38
MW-1	10/20/2011	208.63	21.32	0	187.31
MW-1	3/6/2012	208.63	15.81	0	192.82
MW-1	9/7/2012	208.63	19.87	0	188.76
MW-1	3/19/2013	208.63	19.86	0	188.77
MW-1	10/16/2013	208.63	20.65	0	187.98
MW-1	6/17/2014	--	--	--	--
MW-1	12/16/14	208.63	21.7	0	186.98

Well No.	Date	TOC Elevation (feet MSL)	Depth to Water (feet)	Free Product Thickness (feet)	Groundwater Elevation (feet MSL)
MW-2	4/15/2003	209.85	13.95	0	195.90
MW-2	5/8/2003	209.85	14.10	0	195.75
MW-2	5/13/2003	209.85	14.25	0	195.60
MW-2	7/16/2003	209.85	14.55	0	195.30
MW-2	9/29/2003	209.85	14.87	0	194.98
MW-2	12/17/2003	209.85	15.72	0	194.13
MW-2	4/23/2004	209.85	14.97	0	194.88
MW-2	7/22/2004	209.85	15.22	0	194.63
MW-2	9/14/2004	209.85	15.41	0	194.44
MW-2	12/13/2004	209.85	15.10	0	194.75
MW-2	3/10/2005	209.85	8.86	0	200.99
MW-2	6/16/2005	209.85	11.54	0	198.31
MW-2	9/2/2005	209.85	12.64	0	197.21
MW-2	11/28/2005	209.85	13.35	0	196.50
MW-2	3/1/2006	209.85	12.63	0	197.22
MW-2	6/8/2006	209.85	12.54	0	197.31
MW-2	9/11/2006	209.85	13.64	0	196.21
MW-2	12/20/2006	209.85	13.90	0	195.95
MW-2	3/22/2007	209.85	14.89	0	194.96
MW-2	6/20/2007	209.85	15.49	0	194.36
MW-2	9/5/2007	209.85	15.75	0	194.10
MW-2	12/11/2007	209.85	15.93	0	193.92
MW-2	3/21/2008	209.85	14.35	0	195.50
MW-2	5/14/2008	209.85	14.59	0	195.26
MW-2	9/3/2008	209.85	15.10	0	194.75
MW-2	12/11/2008	209.85	15.57	0	194.28
MW-2	3/5/2009	209.85	14.12	0	195.73
MW-2	9/24/2009	209.85	16.27	0	193.58
MW-2	3/31/2010	209.85	14.55	0	195.30
MW-2	9/22/2010	209.85	15.65	0	194.20
MW-2	3/9/2011	209.85	14.13	0	195.72
MW-2	10/20/2011	209.85	17.17	0	192.68
MW-2	3/5/2012	209.85	15.33	0	194.52
MW-2	9/7/2012	209.85	17.88	0	191.97
MW-2	3/19/2013	209.85	16.08	0	193.77
MW-2	10/16/2013	209.85	16.89	0	192.96
MW-2	6/17/2014	209.85	17.34	0	192.51
MW-2	12/16/14	209.85	16.30	0	193.55
MW-2	6/4/15	209.85	17.70	0	192.15

Well No.	Date	TOC Elevation (feet MSL)	Depth to Water (feet)	Free Product Thickness (feet)	Groundwater Elevation (feet MSL)
MW-3	4/14/2003	209.55	13.75	0	195.80
MW-3	5/8/2003	209.55	13.57	0	195.98
MW-3	5/13/2003	209.55	13.70	0	195.85
MW-3	7/16/2003	209.55	14.00	0	195.55
MW-3	9/29/2003	209.55	14.17	0	195.38
MW-3	12/18/2003	209.55	15.10	0	194.45
MW-3	4/23/2004	209.55	14.36	0	195.19
MW-3	7/22/2004	209.55	14.45	0	195.10
MW-3	9/14/2004	209.55	14.67	0	194.88
MW-3	12/13/2004	209.55	14.40	0	195.15
MW-3	3/10/2005	209.55	8.41	0	201.14
MW-3	6/16/2005	209.55	10.61	0	198.94
MW-3	9/2/2005	209.55	12.76	0	196.79
MW-3	11/28/2005	209.55	12.22	0	197.33
MW-3	3/1/2006	209.55	11.66	0	197.89
MW-3	6/8/2006	209.55	11.61	0	197.94
MW-3	9/11/2006	209.55	12.59	0	196.96
MW-3	12/20/2006	209.55	12.94	0	196.61
MW-3	3/22/2007	209.55	14.33	0	195.22
MW-3	6/20/2007	209.55	14.76	0	194.79
MW-3	9/5/2007	209.55	15.00	0	194.55
MW-3	12/11/2007	209.55	15.22	0	194.33
MW-3	3/21/2008	209.55	13.70	0	195.85
MW-3	5/14/2008	209.55	13.93	0	195.62
MW-3	9/3/2008	209.55	14.47	0	195.08
MW-3	12/11/2008	209.55	14.94	0	194.61
MW-3	3/5/2009	209.55	13.67	0	195.88
MW-3	9/24/2009	209.55	15.77	0	193.78
MW-3	3/31/2010	209.55	14.04	0	195.51
MW-3	9/22/2010	209.55	15.21	0	194.34
MW-3	3/9/2011	209.55	13.48	0	196.07
MW-3	10/20/2011	--	--	0	--
MW-3	3/5/2012	209.55	14.84	0	194.71
MW-3	9/7/2012	--	--	0	--
MW-3	3/19/2013	209.55	15.66	0	193.89
MW-3	10/16/2013	209.55	16.48	0	193.07
MW-3	6/17/2014	--	--	0	--
MW-3	12/16/14	209.55	15.85	0	193.70

Well No.	Date	TOC Elevation (feet MSL)	Depth to Water (feet)	Free Product Thickness (feet)	Groundwater Elevation (feet MSL)
MW-4	4/14/2003	209.90	14.38	0	195.52
MW-4	5/8/2003	209.90	14.27	0	195.63
MW-4	5/13/2003	209.90	14.40	0	195.50
MW-4	7/16/2003	209.90	14.70	0	195.20
MW-4	9/29/2003	209.90	14.94	0	194.96
MW-4	12/18/2003	209.90	15.72	0	194.18
MW-4	4/23/2004	209.90	15.03	0	194.87
MW-4	7/22/2004	209.90	15.22	0	194.68
MW-4	9/14/2004	209.90	15.40	0	194.50
MW-4	12/13/2004	209.90	15.22	0	194.68
MW-4	3/10/2005	209.90	8.85	0	201.05
MW-4	6/16/2005	209.90	11.11	0	198.79
MW-4	9/2/2005	209.90	12.37	0	197.53
MW-4	11/28/2005	209.90	12.96	0	196.94
MW-4	3/1/2006	209.90	13.11	0	196.79
MW-4	6/8/2006	209.90	12.54	0	197.36
MW-4	9/11/2006	209.90	13.41	0	196.49
MW-4	12/20/2006	209.90	13.78	0	196.12
MW-4	3/22/2007	209.90	14.83	0	195.07
MW-4	6/20/2007	209.90	15.43	0	194.47
MW-4	9/5/2007	209.90	15.31	0	194.59
MW-4	12/11/2007	209.90	15.82	0	194.08
MW-4	3/21/2008	209.90	14.38	0	195.52
MW-4	5/14/2008	209.90	14.64	0	195.26
MW-4	9/3/2008	209.90	15.20	0	194.70
MW-4	12/11/2008	209.90	15.55	0	194.35
MW-4	3/5/2009	209.90	14.48	0	195.42
MW-4	9/24/2009	209.90	16.37	0	193.53
MW-4	3/31/2010	209.90	14.74	0	195.16
MW-4	9/22/2010	209.90	15.91	0	193.99
MW-4	3/9/2011	209.90	14.81	0	195.09
MW-4	10/20/2011	209.90	17.26	0	192.64
MW-4	3/6/2012	209.90	15.37	0	194.53
MW-4	9/7/2012	--	--	0	--
MW-4	3/19/2013	209.9	16.2	0	193.7
MW-4	10/16/2013	209.9	16.75	0	193.15
MW-4	6/17/2014	--	--	0	--
MW-4	12/16/14	209.9	16.97	0	192.93

Well No.	Date	TOC Elevation (feet MSL)	Depth to Water (feet)	Free Product Thickness (feet)	Groundwater Elevation (feet MSL)
MW-5	4/14/2003	210.58	17.50	0	193.08
MW-5	5/8/2003	210.58	17.53	0	193.05
MW-5	5/13/2003	210.58	17.65	0	192.93
MW-5	7/16/2003	210.58	18.30	0	192.28
MW-5	9/30/2003	210.58	18.90	0	191.68
MW-5	12/17/2003	210.58	19.57	0	191.01
MW-5	4/23/2004	210.58	17.70	0	192.88
MW-5	7/22/2004	210.58	18.63	0	191.95
MW-5	9/14/2004	210.58	19.17	0	191.41
MW-5	12/13/2004	210.58	18.32	0	192.26
MW-5	3/10/2005	210.58	10.56	0	200.02
MW-5	6/16/2005	210.58	13.39	0	197.19
MW-5	8/31/2005	210.58	14.64	0	195.94
MW-5	11/28/2005	210.58	15.76	0	194.82
MW-5	3/1/2006	210.58	15.21	0	195.37
MW-5	6/8/2006	210.58	15.40	0	195.18
MW-5	9/11/2006	210.58	16.30	0	194.28
MW-5	12/19/2006	210.58	16.80	0	193.78
MW-5	3/21/2007	210.58	17.16	0	193.42
MW-5	6/20/2007	210.58	18.09	0	192.49
MW-5	9/5/2007	210.58	17.94	0	192.64
MW-5	12/11/2007	210.58	18.16	0	192.42
MW-5	3/21/2008	210.58	16.09	0	194.49
MW-5	5/14/2008	210.58	16.41	0	194.17
MW-5	9/3/2008	210.58	16.55	0	194.03
MW-5	12/11/2008	210.58	17.81	0	192.77
MW-5	3/5/2009	210.58	15.28	0	195.30
MW-5	9/24/2009	210.58	17.70	0	192.88
MW-5	3/31/2010	210.58	15.90	0	194.68
MW-5	9/22/2010	210.58	17.30	0	193.28
MW-5	3/9/2011	210.58	14.81	0	195.77
MW-5	10/20/2011	210.58	14.56	0	196.02
MW-5	3/5/2012	210.58	16.89	0	193.69
MW-5	9/7/2012	210.58	17.49	0	193.09
MW-5	3/19/2013	210.58	17.71	0	192.87
MW-5	10/16/2013	210.58	18.47	0	192.11
MW-5	6/17/2014	210.58	19.07	0	191.51
MW-5	12/16/14	210.58	16.15	0	194.43
MW-5	6/4/15	210.58	19.0	0	191.58

Well No.	Date	TOC Elevation (feet MSL)	Depth to Water (feet)	Free Product Thickness (feet)	Groundwater Elevation (feet MSL)
MW-6	9/30/2003	208.96	13.50	0	195.46
MW-6	12/18/2003	208.96	13.97	0	194.99
MW-6	4/23/2004	208.96	13.52	0	195.44
MW-6	7/21/2004	208.96	13.74	0	195.22
MW-6	9/14/2004	208.96	13.92	0	195.04
MW-6	12/13/2004	208.96	13.70	0	195.26
MW-6	3/10/2005	208.96	7.70	0	201.26
MW-6	6/16/2005	208.96	9.91	0	199.05
MW-6	8/30/2005	208.96	11.02	0	197.94
MW-6	11/28/2005	--	--	0	--
MW-6	3/2/2006	208.96	11.13	0	197.83
MW-6	6/8/2006	208.96	10.98	0	197.98
MW-6	9/11/2006	208.96	11.25	0	197.71
MW-6	12/19/2006	208.96	12.00	0	196.96
MW-6	3/21/2007	208.96	13.54	0	195.42
MW-6	6/20/2007	208.96	14.05	0	194.91
MW-6	9/5/2007	208.96	14.11	0	194.85
MW-6	12/11/2007	208.96	14.40	0	194.56
MW-6	3/21/2008	208.96	12.96	0	196.00
MW-6	5/14/2008	208.96	13.21	0	195.75
MW-6	9/3/2008	208.96	13.79	0	195.17
MW-6	12/11/2008	208.96	14.18	0	194.78
MW-6	3/5/2009	208.96	13.05	0	195.91
MW-6	9/24/2009	208.96	15.15	0	193.81
MW-6	3/31/2010	208.96	13.30	0	195.66
MW-6	9/22/2010	208.96	14.55	0	194.41
MW-6	3/9/2011	208.96	12.71	0	196.25
MW-6	10/20/2011	--	--	0	--
MW-6	3/5/2012	208.96	14.06	0	194.90
MW-6	9/7/2012	--	--	0	--
MW-6	3/19/2013	208.96	14.9	0	194.06
MW-6	10/16/2013	--	--	0	--
MW-6	6/17/2014	--	--	0	--
MW-6	12/16/14	--	--	--	--

Well No.	Date	TOC Elevation (feet MSL)	Depth to Water (feet)	Free Product Thickness (feet)	Groundwater Elevation (feet MSL)
MW-7	9/29/2003	209.49	14.86	0	194.63
MW-7	12/17/2003	209.49	15.09	0	194.40
MW-7	4/23/2004	209.49	14.93	0	194.56
MW-7	7/21/2004	209.49	14.73	0	194.76
MW-7	9/14/2004	209.49	14.81	0	194.68
MW-7	12/13/2004	209.49	14.48	0	195.01
MW-7	3/10/2005	209.49	9.50	0	199.99
MW-7	6/16/2005	209.49	11.02	0	198.47
MW-7	8/31/2005	209.49	11.89	0	197.6
MW-7	11/28/2005	209.49	12.42	0	197.07
MW-7	3/2/2006	209.49	12.28	0	197.21
MW-7	6/8/2006	209.49	12.77	0	196.72
MW-7	9/11/2006	209.49	12.88	0	196.61
MW-7	12/19/2006	209.49	13.10	0	196.39
MW-7	3/22/2007	209.49	14.53	0	194.96
MW-7	6/20/2007	209.49	15.05	0	194.44
MW-7	9/5/2007	209.49	14.78	0	194.71
MW-7	12/21/2007	209.49	14.80	0	194.69
MW-7	3/21/2008	209.49	13.80	0	195.69
MW-7	5/14/2008	209.49	14.05	0	195.44
MW-7	9/3/2008	209.49	14.41	0	195.08
MW-7	12/11/2008	209.49	14.71	0	194.78
MW-7	3/5/2009	209.49	13.29	0	196.20
MW-7	9/24/2009	209.49	15.54	0	193.95
MW-7	3/31/2010	209.49	14.06	0	195.43
MW-7	9/22/2010	209.49	14.81	0	194.68
MW-7	3/9/2011	209.49	13.28	0	196.21
MW-7	10/20/2011	--	--	0	--
MW-7	3/6/2012	209.49	14.88	0	194.61
MW-7	9/7/2012	--	--	0	--
MW-7	3/19/2013	209.49	15.57	0	193.92
MW-7	10/16/2013	--	--	0	--
MW-7	6/17/2014	--	--	0	--
MW-7	12/16/14	--	--	--	--

Well No.	Date	TOC Elevation (feet MSL)	Depth to Water (feet)	Free Product Thickness (feet)	Groundwater Elevation (feet MSL)
MW-8	9/30/2003	209.03	14.98	0	194.05
MW-8	12/18/2003	209.03	15.27	0	193.76
MW-8	4/23/2004	209.03	14.72	0	194.31
MW-8	7/21/2004	209.03	15.07	0	193.96
MW-8	9/14/2004	209.03	14.28	0	194.75
MW-8	12/13/2004	209.03	15.07	0	193.96
MW-8	3/10/2005	209.03	9.30	0	199.73
MW-8	6/16/2005	209.03	10.51	0	198.52
MW-8	8/30/2005	209.03	12.16	0	196.87
MW-8	11/28/2005	209.03	12.95	0	196.08
MW-8	3/2/2006	209.03	12.95	0	196.08
MW-8	6/7/2006	209.03	12.42	0	196.61
MW-8	9/11/2006	209.03	13.49	0	195.54
MW-8	12/19/2006	209.03	13.91	0	195.12
MW-8	3/21/2007	209.03	14.60	0	194.43
MW-8	6/20/2007	209.03	15.28	0	193.75
MW-8	9/5/2007	209.03	15.39	0	193.64
MW-8	12/11/2007	209.03	15.66	0	193.37
MW-8	3/21/2008	209.03	14.25	0	194.78
MW-8	5/14/2008	209.03	14.51	0	194.52
MW-8	9/3/2008	209.03	15.40	0	193.63
MW-8	12/11/2008	209.03	15.46	0	193.57
MW-8	3/5/2009	209.03	14.47	0	194.56
MW-8	9/24/2009	209.03	16.31	0	192.72
MW-8	3/31/2010	209.03	14.61	0	194.42
MW-8	9/22/2010	209.03	15.72	0	193.31
MW-8	3/9/2011	209.03	13.85	0	195.18
MW-8	10/20/2011	209.03	17.02	0	192.01
MW-8	3/5/2012	209.03	15.10	0	193.93
MW-8	9/7/2012	209.03	15.73	0	193.30
MW-8	3/19/2013	209.03	15.91	0	193.12
MW-8	10/16/2013	209.03	16.78	0	192.25
MW-8	6/17/2014	--	--	0	--
MW-8	12/16/14	--	--	--	--

Well No.	Date	TOC Elevation (feet MSL)	Depth to Water (feet)	Free Product Thickness (feet)	Groundwater Elevation (feet MSL)
MW-9	9/30/2003	209.94	16.01	0	193.93
MW-9	12/17/2003	209.94	16.55	0	193.39
MW-9	4/23/2004	209.94	15.87	0	194.07
MW-9	7/22/2004	209.94	15.98	0	193.96
MW-9	9/14/2004	209.94	16.21	0	193.73
MW-9	12/13/2004	209.94	15.81	0	194.13
MW-9	3/10/2005	209.94	8.90	0	201.04
MW-9	6/16/2005	209.94	10.20	0	199.74
MW-9	9/2/2005	209.94	13.11	0	196.83
MW-9	11/28/2005	209.94	13.86	0	196.08
MW-9	3/1/2006	209.94	13.71	0	196.23
MW-9	6/8/2006	209.94	13.21	0	196.73
MW-9	9/11/2006	209.94	14.18	0	195.76
MW-9	12/20/006	209.94	14.75	0	195.19
MW-9	3/22/2007	209.94	15.65	0	194.29
MW-9	6/20/2007	209.94	16.24	0	193.70
MW-9	9/5/2007	209.94	16.32	0	193.62
MW-9	12/11/2007	209.94	16.51	0	193.43
MW-9	3/21/2008	209.94	15.01	0	194.93
MW-9	5/14/2008	209.94	15.33	0	194.61
MW-9	9/3/2008	209.94	15.84	0	194.10
MW-9	12/11/2008	209.94	16.10	0	193.84
MW-9	3/5/2009	209.94	14.95	0	194.99
MW-9	9/24/2009	209.94	17.01	0	192.93
MW-9	3/31/2010	209.94	15.20	0	194.74
MW-9	9/22/2010	209.94	16.45	0	193.49
MW-9	3/9/2011	209.94	14.51	0	195.43
MW-9	10/20/2011	209.94	16.98	0	192.96
MW-9	3/5/2012	209.94	15.34	0	194.60
MW-9	9/7/2012	209.94	15.91	0	194.03
MW-9	3/19/2013	209.94	16.11	0	193.83
MW-9	10/16/2013	209.94	17.03	0	192.91
MW-9	6/17/2014	209.94	17.17	0	192.77
MW-9	12/16/14	209.94	17.84	0	192.10
MW-9	6/4/15	209.94	18.30	0	191.64

Well No.	Date	TOC Elevation (feet MSL)	Depth to Water (feet)	Free Product Thickness (feet)	Groundwater Elevation (feet MSL)
MW-10	7/22/2004	207.87	18.76	0	189.11
MW-10	9/14/2004	207.87	20.16	0	187.71
MW-10	12/13/2004	207.87	18.26	0	189.61
MW-10	3/10/2005	207.87	7.46	0	200.41
MW-10	6/16/2005	207.87	11.49	0	196.38
MW-10	8/31/2005	207.87	13.08	0	194.79
MW-10	11/28/2005	207.87	14.14	0	193.73
MW-10	3/1/2006	207.87	12.44	0	195.43
MW-10	6/8/2006	207.87	12.28	0	195.59
MW-10	9/11/2006	207.87	--	0	--
MW-10	12/19/2006	207.87	16.00	0	191.87
MW-10	3/21/2007	207.87	18.51	0	189.36
MW-10	6/20/2007	207.87	--	0	--
MW-10	9/5/2007	207.87	15.87	0	192.00
MW-10	12/11/2007	207.87	18.08	0	189.79
MW-10	3/21/2008	207.87	--	0	--
MW-10	5/14/2008	207.87	15.32	0	192.55
MW-10	9/3/2008	207.87	--	0	--
MW-10	12/11/2008	207.87	15.72	0	192.15
MW-10	3/5/2009	207.87	12.08	0	195.79
MW-10	9/24/2009	207.87	15.96	0	191.91
MW-10	3/31/2010	207.87	14.38	0	193.49
MW-10	9/22/2010	207.87	15.51	0	192.36
MW-10	3/9/2011	207.87	14.21	0	193.66
MW-10	3/5/2012	207.87	15.53	0	192.34
MW-10	9/7/2012	--	--	0	--
MW-10	3/19/2013	207.87	16.21	0	191.66
MW-10	10/16/2013	--	--	0	--
MW-10	6/17/2014	--	--	0	--
MW-10	12/16/14	--	--	--	--

Well No.	Date	TOC Elevation (feet MSL)	Depth to Water (feet)	Free Product Thickness (feet)	Groundwater Elevation (feet MSL)
MW-11	4/23/2004	207.22	12.79	0	194.43
MW-11	7/21/2004	207.22	13.08	0	194.14
MW-11	9/14/2004	207.22	13.19	0	194.03
MW-11	12/13/2004	207.22	12.97	0	194.25
MW-11	3/10/2005	207.22	10.00	0	197.22
MW-11	6/16/2005	207.22	10.24	0	196.98
MW-11	8/30/2005	207.22	11.39	0	195.83
MW-11	11/28/2005	207.22	11.80	0	195.42
MW-11	3/2/2006	207.22	11.48	0	195.74
MW-11	6/7/2006	207.22	11.42	0	195.8
MW-11	9/11/2006	207.22	12.26	0	194.96
MW-11	12/19/2006	207.22	12.84	0	194.38
MW-11	3/21/2007	207.22	13.43	0	193.79
MW-11	6/20/2007	207.22	13.68	0	193.54
MW-11	9/5/2007	207.22	13.57	0	193.65
MW-11	12/11/2007	207.22	13.71	0	193.51
MW-11	3/21/2008	207.22	12.25	0	194.97
MW-11	5/14/2008	207.22	12.56	0	194.66
MW-11	9/3/2008	207.22	13.05	0	194.17
MW-11	12/11/2008	207.22	13.28	0	193.94
MW-11	3/5/2009	207.22	12.29	0	194.93
MW-11	9/24/2009	207.22	13.95	0	193.27
MW-11	3/31/2010	207.22	12.40	0	194.82
MW-11	9/22/2010	207.22	13.26	0	193.96
MW-11	3/9/2011	207.22	11.53	0	195.69
MW-11	10/20/2011	--	--	0	--
MW-11	3/5/2012	207.22	13.07	0	194.15
MW-11	9/7/2012	--	--	0	--
MW-11	3/19/2013	207.22	13.53	0	193.69
MW-11	10/16/2013	--	--	0	--
MW-11	6/17/2014	--	--	0	--
MW-11	12/16/14	--	--	--	--

Well No.	Date	TOC Elevation (feet MSL)	Depth to Water (feet)	Free Product Thickness (feet)	Groundwater Elevation (feet MSL)
MW-12	4/23/2004	209.06	14.65	0	194.41
MW-12	7/22/2004	209.06	14.88	0	194.18
MW-12	9/14/2004	209.06	15.09	0	193.97
MW-12	12/13/2004	209.06	14.81	0	194.25
MW-12	3/10/2005	209.06	10.59	0	198.47
MW-12	6/16/2005	209.06	11.43	0	197.63
MW-12	8/31/2005	209.06	13.09	0	195.97
MW-12	11/28/2005	209.06	13.62	0	195.44
MW-12	3/1/2006	209.06	13.03	0	196.03
MW-12	6/8/2006	209.06	12.97	0	196.09
MW-12	9/11/2006	209.06	13.91	0	195.15
MW-12	12/20/2006	209.06	14.20	0	194.86
MW-12	3/22/2007	209.06	15.16	0	193.90
MW-12	6/20/2007	209.06	15.34	0	193.72
MW-12	9/5/2007	209.06	15.07	0	193.99
MW-12	12/11/2007	209.06	15.33	0	193.73
MW-12	3/21/2008	209.06	14.07	0	194.99
MW-12	5/14/2008	209.06	14.48	0	194.58
MW-12	9/3/2008	209.06	--	0	--
MW-12	12/11/2008	209.06	14.75	0	194.31
MW-12	3/5/2009	209.06	13.52	0	195.54
MW-12	9/24/2009	209.06	15.63	0	193.43
MW-12	3/31/2010	209.06	14.20	0	194.86
MW-12	9/22/2010	209.06	15.01	0	194.05
MW-12	3/9/2011	209.06	13.56	0	195.50
MW-12	10/20/2011	209.06	17.10	0	191.96
MW-12	3/6/2012	209.06	15.17	0	193.89
MW-12	9/7/2012	--	--	0	--
MW-12	3/19/2013	209.06	15.65	0	193.41
MW-12	10/16/2013	--	--	0	--
MW-12	6/17/2014	--	--	0	--
MW-12	12/16/14	--	--	--	--

Well No.	Date	TOC Elevation (feet MSL)	Depth to Water (feet)	Free Product Thickness (feet)	Groundwater Elevation (feet MSL)
MW-13	7/21/2004	208.87	14.47	0	194.40
MW-13	9/14/2004	208.87	14.42	0	194.45
MW-13	12/13/2004	208.87	14.44	0	194.43
MW-13	3/10/2005	208.87	9.05	0	199.82
MW-13	6/16/2005	208.87	10.64	0	198.23
MW-13	8/30/2005	208.87	11.61	0	197.26
MW-13	11/28/2005	208.87	11.27	0	197.6
MW-13	3/2/2006	208.87	11.25	0	197.62
MW-13	6/7/2006	208.87	11.88	0	196.99
MW-13	9/11/2006	208.87	12.84	0	196.03
MW-13	12/19/2006	208.87	13.26	0	195.61
MW-13	3/21/2007	208.87	14.16	0	194.71
MW-13	6/20/2007	208.87	14.71	0	194.16
MW-13	9/5/2007	208.87	14.83	0	194.04
MW-13	12/11/2007	208.87	15.11	0	193.76
MW-13	3/21/2008	208.87	13.66	0	195.21
MW-13	5/14/2008	208.87	13.90	0	194.97
MW-13	9/3/2008	208.87	14.49	0	194.38
MW-13	12/11/2008	208.87	14.90	0	193.97
MW-13	3/5/2009	208.87	13.95	0	194.92
MW-13	9/24/2009	208.87	15.81	0	193.06
MW-13	3/31/2010	208.87	14.05	0	194.82
MW-13	9/22/2010	208.87	15.20	0	193.67
MW-13	3/9/2011	208.87	13.35	0	195.52
MW-13	10/20/2011	--	--	0	--
MW-13	3/5/2012	208.87	14.35	0	194.52
MW-13	9/7/2012	--	--	0	--
MW-13	3/19/2013	208.87	15.26	0	193.61
MW-13	10/16/2013	--	--	0	--
MW-13	6/17/2014	--	--	0	--
MW-13	12/16/14	--	--	--	--

Well No.	Date	TOC Elevation (feet MSL)	Depth to Water (feet)	Free Product Thickness (feet)	Groundwater Elevation (feet MSL)
MW-14	7/21/2004	207.75	15.21	0	192.54
MW-14	9/14/2004	207.75	14.96	0	192.79
MW-14	12/13/2004	207.75	14.26	0	193.49
MW-14	3/10/2005	207.75	6.57	0	201.18
MW-14	6/16/2005	207.75	10.36	0	197.39
MW-14	8/31/2005	207.75	11.71	0	196.04
MW-14	11/28/2005	207.75	13.20	0	194.55
MW-14	3/1/2006	207.75	10.99	0	196.76
MW-14	6/8/2006	207.75	11.70	0	196.05
MW-14	9/11/2006	207.75	--	0	--
MW-14	12/19/2006	207.75	13.70	0	194.05
MW-14	3/21/2007	207.75	14.35	0	193.40
MW-14	6/20/2007	207.75	14.29	0	193.46
MW-14	9/5/2007	207.75	14.30	0	193.45
MW-14	12/11/2007	207.75	14.22	0	193.53
MW-14	3/21/2008	207.75	--	0	--
MW-14	5/14/2008	207.75	13.40	0	194.35
MW-14	9/3/2008	207.75	--	0	--
MW-14	12/11/2008	207.75	13.82	0	193.93
MW-14	3/5/2009	207.75	11.81	0	195.94
MW-14	9/24/2009	207.75	14.40	0	193.35
MW-14	3/31/2010	207.75	12.85	0	194.90
MW-14	9/22/2010	207.75	13.86	0	193.89
MW-14	3/9/2011	207.75	12.38	0	195.37
MW-14	10/20/2011	--	--	0	--
MW-14	3/5/2012	207.75	13.95	0	193.80
MW-14	9/7/2012	--	--	0	--
MW-14	3/19/2013	207.75	14.25	0	193.5
MW-14	10/16/2013	--	--	0	--
MW-14	6/17/2014	--	--	0	--
MW-14	12/16/14	--	--	--	--

Well No.	Date	TOC Elevation (feet MSL)	Depth to Water (feet)	Free Product Thickness (feet)	Groundwater Elevation (feet MSL)
MW-15	7/21/2004	209.52	17.37	0	192.15
MW-15	9/14/2004	209.52	17.50	0	192.02
MW-15	12/13/2004	209.52	17.37	0	192.15
MW-15	3/10/2005	209.52	11.04	0	198.48
MW-15	6/16/2005	209.52	13.08	0	196.44
MW-15	8/30/2005	209.52	13.99	0	195.53
MW-15	11/28/2005	209.52	15.05	0	194.47
MW-15	3/2/2006	209.52	15.06	0	194.46
MW-15	6/7/2006	209.52	14.89	0	194.63
MW-15	9/11/2006	209.52	15.53	0	193.99
MW-15	12/19/2006	209.52	16.13	0	193.39
MW-15	3/21/2007	209.52	16.56	0	192.96
MW-15	6/20/2007	209.52	17.16	0	192.36
MW-15	9/5/2007	209.52	17.24	0	192.28
MW-15	12/11/2007	209.52	17.52	0	192.00
MW-15	3/21/2008	209.52	16.16	0	193.36
MW-15	5/14/2008	209.52	16.41	0	193.11
MW-15	9/3/2008	209.52	16.92	0	192.60
MW-15	12/11/2008	209.52	17.23	0	192.29
MW-15	3/5/2009	209.52	16.38	0	193.14
MW-15	9/24/2009	209.52	18.05	0	191.47
MW-15	3/31/2010	209.52	16.41	0	193.11
MW-15	9/22/2010	209.52	17.58	0	191.94
MW-15	3/9/2011	209.52	15.72	0	193.80
MW-15	10/20/2011	--	--	0	--
MW-15	3/5/2012	209.52	16.89	0	192.63
MW-15	9/7/2012	--	--	0	--
MW-15	3/19/2013	209.52	--	0	--
MW-15	10/16/2013	209.52	--	0	--
MW-15	6/17/2014	209.52	--	0	--
MW-15	12/16/14	--	--	--	--

-- Indicates no data obtained. Well neither monitored nor sampled.

APPENDIX C

FIELD MEASUREMENTS

Gaston & Associates
A California Corporation

Vapor Extraction System Operations Report

Page: 1 of 1
Site Number: Fisher Property
Date: 1/16/15

chnician: D. White
gnature: D. White

Notes/Observations

10:05- Arrived on site met with Jesus From New.yu & moore to go over the system.
11:02- opened wells with Dilution Air opened
11:08- closed the dilution air until vac reached 6" Hg
11:22- Increase the vac to 8 1/2" Hg and let system stabilize before taking readings.
Pumped water from holding tank where I transfered Rain water from the Compound last week
11:35 - Finish with O & M at the site & shutdown the system
11:45 - OFF site

Permit Requirements

Permit Number	System Serial Number	Total Inlet Flowrate (SCFM)	Minimum Temp. at Oxidzer Outlet (°F) Thermal Mode	Catalytic Mode	Max Effluent Conc. As Hexane (ppm)
G15208	W014223	250 CFM	N/A	N/A	5 PPMV

Operating Time

Hour Meter Reading: Current	Last O&M	Period Op. Hrs:	Cumulative Op. Hrs: Previous O&M	Current
16939.15	16938			

System Operating Data

Parameter	Reading
Undiluted Influent	4234
System Effluent	0.0
Flowrate (scfm)	13" w.c.
LEL (%)	
~~Propane/Gas meter~~	2042 diluted INF.

Parameter	Reading
H_2O Pumped (gallons)	705210
Manifold Vacuum (in. w.c.)	8.5
Process Temp. (°F) Heat Exchanger	74
Exhaust Temp. (°F) N/A	
Electrical Meter Reading (kWhr)	

Individual Well Data

Well	Status	Conc (ppm)	Well	Status	Conc (ppm)
VEW-7	☒ on ☐ off	1788		☐ on ☐ off	
VEW-8	☒ on ☐ off	>9999		☐ on ☐ off	
VEW-9	☐ on ☒ off	—		☐ on ☐ off	
VEW-10	☒ on ☐ off	>9999		☐ on ☐ off	
VEW-11	☒ on ☐ off	>9999		☐ on ☐ off	
VEW-12/14	☒ on ☐ off	4209		☐ on ☐ off	
	☐ on ☐ off			☐ on ☐ off	
	☐ on ☐ off			☐ on ☐ off	

System Status:

Arrival: ☐ on ☒ off

Departure: ☐ on ☒ off

Gaston & Associates
a California Corporation

Vapor Extraction System Operations Report

Page: 1 of 1
Site Number: Fisher Property
Date: 1/22/15

chnician: D. White
gnature: D. White

Notes/Observations

0650 - Arrived at the site & start putting up the Sound wall at 0700
~~0700 - Start up the VES~~
0830 - Finish putting up the Sound-wall
0840 - Check the inlet of the Heat Exchanger for Residue (cleared it and start up the VES, and start checking wells at wellhead for operation
0910 - Finished checking the well-heads, VEW-9 was not on line so
- I opened it
- performed O&M on the system
- left the system operating
1015 - OFF site

VESSel #2 outlet - 0.0
VESSel #3 Intlet - 0.0

Permit Requirements

Permit Number	System Serial Number	Total Inlet Flowrate (SCFM)	Minimum Temp. at Oxidzer Outlet (°F) Thermal Mode	Catalytic Mode	Max Effluent Conc. As Hexane (ppm)
G15208	W014223	250 CFM	N/A	N/A	5 PPMV

Operating Time

Hour Meter Reading: Current	Last O&M	Period Op. Hrs:	Cumulative Op. Hrs: Previous O&M	Current
16939.35	16939.15			

System Operating Data

Parameter	Reading
Undiluted Influent	2470
System Effluent	0.0
Flowrate (scfm)	72.58 CFM
LEL (%)	N/A
Propane/Gas meter	N/A

Parameter	Reading
H_2O Pumped (gallons)	705310
Manifold Vacuum (in. w.c.)	110
Process Temp. (°F) Heat Exchanger	100
Exhaust Temp. (°F)	N/A
Electrical Meter Reading (kWhr)	23615

← After Dilution

Individual Well Data

Well	Status	Conc (ppm)	Well	Status	Conc (ppm)
VEW-7	☒ on ☐ off	264 ← (Some water in well)		☐ on ☐ off	
VEW-8	☒ on ☐ off	>9999		☐ on ☐ off	
VEW-9	☒ on ☐ off	3414		☐ on ☐ off	
VEW-10	☒ on ☐ off	>9999		☐ on ☐ off	
VEW-11	☒ on ☐ off	>9999		☐ on ☐ off	
VEW-12/14	☒ on ☐ off	1535		☐ on ☐ off	
	☐ on ☐ off			☐ on ☐ off	
	☐ on ☐ off			☐ on ☐ off	

System Status:

Arrival: ☒ on ☒ off
Departure: ☒ on ☐ off

Gaston & Associates
a California Corporation

Vapor Extraction System Operations Report

Page: 1 of 1
Site Number:
Date: 2/6/15

Technician: Donna White
Signature:

Notes/Observations

10:10 - Arrived on site
10:13 - Start-up the vapor Extraction system only.
- Calibrate the PID
1110 Start taking system readings and wells
closed of VEW-9 because of low PID reading
1215- Finish with O&M
Secure gate
1220- OFF Site

Into 1st Carbon Vessel = 2409
Into 2nd Carbon Vessel = 7.3
Into 3rd Carbon Vessel = 3.9

Permit Requirements

Permit Number	System Serial Number	Total Inlet Flowrate (SCFM)	Minimum Temp. at Oxidizer Outlet (°F) Thermal Mode	Catalytic Mode	Max Effluent Conc. As Hexane (ppm)
1					

Operating Time

Hour Meter Reading: Current	Last O&M	Period Op. Hrs:	Cumulative Op. Hrs: Previous O&M	Current
17137.13				

System Operating Data

Parameter	Reading	Parameter	Reading
Undiluted Influent	1101 / 2021	H_2O Pumped (gallons)	708790
System Effluent	0.0	Manifold Vacuum (in. w.c.)	70
Flowrate (scfm)	8" W.C.	Process Temp. (°F) Heat Exchanger	101
LEL (%)		Exhaust Temp. (°F)	
Propane/Gas meter		Electrical Meter Reading (kWhr)	25414

Individual Well Data

Well	Status		Conc (ppm)	Well	Status		Conc (ppm)
VEW-7	☒ on	☐ off	Closed		☐ on	☐ off	
VEW-8	☒ on	☐ off	6469		☐ on	☐ off	
VEW-9	☒ on	☐ off	1021		☐ on	☐ off	
VEW-10	☒ on	☐ off	79999		☐ on	☐ off	
VEW-11	☒ on	☐ off	79999		☐ on	☐ off	
VEW-12	☒ on	☐ off	85		☐ on	☐ off	
VEW-14	☒ on	☐ off	1626		☐ on	☐ off	
VEW-13	☒ on	☐ off	5711				

System Status:

Arrival: ☐ on ☒ off

Departure: ☒ on ☐ off

Gaston & Associates
a California Corporation

Vapor Extraction System Operations Report

Page: 1 of 1
Site Number: Fisher Property
Date: 2/12/15

Technician: Donna White
Signature:

Notes/Observations

0630- Left For the Site
0825- Arrived at site, System ON
Performed O&M
0945- OFF-Site

Into 1st Carbon = 1300
Into 2nd Carbon = 3.3
Into 3rd Carbon = 0.0

Permit Requirements

Permit Number	System Serial Number	Total Inlet Flowrate (SCFM)	Minimum Temp. at Oxidzer Outlet (°F) Thermal Mode	Catalytic Mode	Max Effluent Conc. As Hexane (ppm)
G15208	W014223	250CFM	N/A	N/A	5PPMV

Operating Time

Hour Meter Reading: Current	Last O&M	Period Op. Hrs:	Cumulative Op. Hrs: Previous O&M	Current
17279.82	17137.13			

System Operating Data

Parameter	Reading
Undiluted Influent	1454
System Effluent	0.0
Flowrate (scfm)	3.5" WC
LEL (%)	
Propane/Gas meter	

Parameter	Reading
H_2O Pumped (gallons)	708790
Manifold Vacuum (in. w.c.)	45
Process Temp. (°F) Heat ex.	103
Exhaust Temp. (°F)	N/A
Electrical Meter Reading (kWhr)	2651.2

Individual Well Data

Well	Status	Conc (ppm)	Well	Status	Conc (ppm)
VEW-7	☐ on ☒ off	—		☐ on ☐ off	
VEW-8	☒ on ☐ off	3576		☐ on ☐ off	
VEW-9	☒ on ☐ off	1535		☐ on ☐ off	
VEW-10	☒ on ☐ off	>9999		☐ on ☐ off	
VEW-11	☒ on ☐ off	>9999		☐ on ☐ off	
VEW-12	☐ on ☒ off	—		☐ on ☐ off	
VEW-13	☒ on ☐ off	3935		☐ on ☐ off	
VEW-14	☒ on ☐ off	788		☐ on ☐ off	

System Status:

Arrival: ☒ on ☐ off
Departure: ☒ on ☐ off

Gaston & Associates
A California Corporation

Vapor Extraction System Operations Report

Page: 1 of 1
Site Number: Fisher Property
Date: 2/19/15

Technician: Donna White
Signature:

Notes/Observations

0645- left for the site
0900- Arrived on site
- System on upon arrival
- Performed O&M
- Took monthly Influent and Effluent LAB samples
- Set-up timer so that system can operate between 0700 - 1900 daily.
- Finish sampling VEW-12 & VEW-14
10:50 - OFF-site

Into 1st vessel = 1,183
" 2nd " = 221
" 3rd " = 36.2

Permit Requirements

Permit Number	System Serial Number	Total Inlet Flowrate (SCFM)	Minimum Temp. at Oxidzer Outlet (°F) Thermal Mode	Catalytic Mode	Max Effluent Conc. As Hexane (ppm)
G15 208	W014223	250 CFM	N/A	N/A	5 PPMV

Operating Time

Hour Meter Reading: Current	Last O&M	Period Op. Hrs:	Cumulative Op. Hrs: Previous O&M	Current
17448.17	17279.82			

System Operating Data

Parameter	Reading	Parameter	Reading
Undiluted Influent	1483	H_2O Pumped (gallons)	708,790
System Effluent	0.0	Manifold Vacuum (in. w.c.)	75
Flowrate (scfm)		.10 Process Temp. (°F) H.E.	100
LEL (%)		Exhaust Temp. (°F)	
Propane/Gas meter		Electrical Meter Reading (kWhr)	

Individual Well Data

Well	Status	Conc (ppm)	Well	Status	Conc (ppm)
VEW-7	☐ on ☒ off	—		☐ on ☐ off	
VEW-8	☐ on ☐ off	4,082		☐ on ☐ off	
VEW-9	☐ on ☒ off	—		☐ on ☐ off	
VEW-10	☐ on ☐ off	>9999		☐ on ☐ off	
VEW-11	☐ on ☐ off	>9999		☐ on ☐ off	
VEW-12	☐ on ☐ off	332		☐ on ☐ off	
VEW-13	☐ on ☐ off	4,793		☐ on ☐ off	
VEW-14	☐ on ☐ off	366		☐ on ☐ off	

System Status:

Arrival: ☒ on ☐ off
Departure: ☒ on ☐ off

Gaston & Associates
A California Corporation

Vapor Extraction System Operations Report

Page: 1 of 1
Site Number: Fisher Property
Date: 2/25/15

Technician: Donna White
Signature:

Notes/Observations

0615- left for the site
0825- Arrived on site
- system's down
0840- Reset & Restart the system.
0853- Calibrate the PID
0925 - Performed O&M
- tried programming the cycle timer, but it would not work, will talk to David from Prewelon to try and figure out what's wrong.
1106 - As per W.C. leave system down until we can figure this out.
1115 - left the site

Into 1st Carbon Vessel = 1387
Into 2nd Carbon Vessel = 214
Into 3rd Carbon Vessel = 1.1

Permit Requirements

Permit Number	System Serial Number	Total Inlet Flowrate (SCFM)	Minimum Temp. at Oxidizer Outlet (°F) Thermal Mode	Catalytic Mode	Max Effluent Conc. As Hexane (ppm)
G15208	W014223	250 CFM	N/A	N/A	5 PPMV

Operating Time

Hour Meter Reading: Current	Last O&M	Period Op. Hrs:	Cumulative Op. Hrs: Previous O&M	Current
17523.28	17448.17			

System Operating Data

Parameter	Reading
Undiluted Influent	3125
System Effluent	0.0
Flowrate (scfm)	3.8 "w.c.
LEL (%)	
Propane/Gas meter	

Parameter	Reading
H_2O Pumped (gallons)	708790
Manifold Vacuum (in. w.c.)	135
Process Temp. (°F) M.E	105
Exhaust Temp. (°F)	—
Electrical Meter Reading (kWhr)	

Individual Well Data

Well	Status	Conc (ppm)	Well	Status	Conc (ppm)
VEW-7	☐ on ☒ off	—		☐ on ☐ off	
VEW-8	☐ on ☐ off	4962		☐ on ☐ off	
VEW-9	☐ on ☐ off	880		☐ on ☐ off	
VEW-10	☐ on ☐ off	79999		☐ on ☐ off	
VEW-11	☐ on ☐ off	79999		☐ on ☐ off	
VEW-12	☐ on ☒ off	—		☐ on ☐ off	
VEW-13	☐ on ☐ off	6223		☐ on ☐ off	
VEW-14	☐ on ☐ off	371		☐ on ☐ off	

System Status:

Arrival: ☐ on ☒ off

Departure: ☐ on ☒ off

Gaston & Associates

Vapor Extraction System Operations Report

Page: 1 of 1
Site Number: Fisher Property
Date: 3/4/15

chnician: DW/PC
gnature:

Notes/Observations

0630 - Left from the site
0835 - Arrived on site
- System's down due to noise complaint
- Brought out new switch for timer but it did not work because of the set-up
- Tried to rig-up the old switch but it also did not work
1020 - Start-up the system to let run for a while in order to do O&M.
1100 - Start taking O&M readings
1100 - Month O&M
Shut-off wells VEW-9 & 14.
1200 - Left the site

Into the First Carbon Vessel = 2673
Into the Second Carbon Vessel = 129
Into the Third Carbon Vessel = 0.8

Permit Requirements

Permit Number	System Serial Number	Total Inlet Flowrate (SCFM)	Minimum Temp. at Oxidizer Outlet (°F) Thermal Mode	Catalytic Mode	Max Effluent Conc. As Hexane (ppm)
G15208	W014223	250 CFM	N/A	N/A	5 PPMV

Operating Time

Hour Meter Reading: Current	Last O&M	Period Op. Hrs:	Cumulative Op. Hrs: Previous O&M	Current
17525.96				

System Operating Data

Parameter	Reading	Parameter	Reading
Undiluted Influent	2800	H_2O Pumped (gallons)	208790
System Effluent	1.4	Manifold Vacuum (in. w.c.)	180
Flowrate (scfm)	0.82 "WC 3" Pipe	Process Temp. (°F) Heat Exchanger	103
LEL (%)	N/A	Exhaust Temp. (°F)	N/A
Propane/Gas meter	N/A	Electrical Meter Reading (kWhr) Behind Fence	28859

Individual Well Data

Well	Status	Conc (ppm)	Well	Status	Conc (ppm)
VEW-7	☐ on ☒ off	—		☐ on ☐ off	
VEW-8	☒ on ☐ off	3423		☐ on ☐ off	
VEW-9	☒ on ☐ off	682		☐ on ☐ off	
VEW-10	☒ on ☐ off	29999		☐ on ☐ off	
VEW-11	☒ on ☐ off	29999		☐ on ☐ off	
VEW-12	☐ on ☒ off	—		☐ on ☐ off	
VEW-13	☒ on ☐ off	5777		☐ on ☐ off	
VEW-14	☒ on ☐ off	579		☐ on ☐ off	

System Status:

Arrival: ☐ on ☒ off

Departure: ☒ on ☐ off

Gaston & Associates
a California Corporation

Vapor Extraction System Operations Report

Page: 1 of 1
Site Number: Fisher Property
Date: 3/11/15

Technician: DW/PC
Signature:

Notes/Observations

1025 - Arrived on site.
1030 - Restart the system, OFF upon arrival
1100 - Calibrate the PID and start O&M.
Did not take monthly Lab sample because the system only Ran 5 hrs. from the last visit.
12:15 - left the site.

Into the First Vessel = 8964
Into the Second Vessel = 438
Into the Third Vessel = 2.1

Permit Requirements

Permit Number	System Serial Number	Total Inlet Flowrate (SCFM)	Minimum Temp. at Oxidizer Outlet (°F) Thermal Mode	Catalytic Mode	Max Effluent Conc. As Hexane (ppm)
G 15208	W014223	250 CFM	N/A	N/A	5 PPMV

Operating Time

Hour Meter Reading: Current	Last O&M	Period Op. Hrs:	Cumulative Op. Hrs: Previous O&M	Current
17530.99	17525.96			

System Operating Data

Parameter	Reading	Parameter	Reading
Undiluted Influent	>9999	H_2O Pumped (gallons)	709260
System Effluent	1.7	Manifold Vacuum (in. w.c.)	150
Flowrate (scfm)	0.62"wc	Process Temp. (°F)	103
LEL (%)	0-62	Exhaust Temp. (°F)	N/A
Propane/Gas meter		Electrical Meter Reading (kWhr)	29827.

Individual Well Data

Well	Status	Conc (ppm)	Well	Status	Conc (ppm)
VEW-7	☐ on ☒ off			☐ on ☐ off	
VEW-8	☒ on ☐ off	3480		☐ on ☐ off	
VEW-9	☐ on ☒ off			☐ on ☐ off	
VEW-10	☒ on ☐ off	>9999		☐ on ☐ off	
VEW-11	☒ on ☐ off	>9999		☐ on ☐ off	
VEW-12	☐ on ☒ off			☐ on ☐ off	
VEW-13	☒ on ☐ off	4354		☐ on ☐ off	
VEW-14	☐ on ☒ off				

System Status:

Arrival: ☐ on ☒ off

Departure: ☒ on ☐ off

Gaston & Associates
a California Corporation

Vapor Extraction System Operations Report

Page: 1 of 1
Site Number: Fisher Property
Date: 3/18/15

chnician: Donna White
gnature:

Notes/Observations

0930 - Arrived on Site
- System is Running
- Set-up to Stack taking System and Well Readings.
- performed O&M
- Took Monthly LAB Samples.

1030 - off Site

Into Vessel 3 = 368
Into vessel 2 = 3644
Into vessel 1 = 4107

Permit Requirements

Permit Number	System Serial Number	Total Inlet Flowrate (SCFM)	Minimum Temp. at Oxidzer Outlet (°F) Thermal Mode	Catalytic Mode	Max Effluent Conc. As Hexane (ppm)
G15208	W014223	250 CFM	N/A	N/A	5 PPMV

Operating Time

Hour Meter Reading: Current	Last O&M	Period Op. Hrs:		Cumulative Op. Hrs: Previous O&M	Current
17698.24	17530.99				

System Operating Data

Parameter	Reading	Parameter	Reading
Undiluted Influent	79999	H_2O Pumped (gallons)	712810
System Effluent	33	Manifold Vacuum (in. w.c.)	145
Flowrate (scfm)	0.64" w.c. 3" pipe	Process Temp. (°F)	—
LEL (%)		Exhaust Temp. (°F)	103
Propane/Gas meter		Electrical Meter Reading (kWhr)	29943

Individual Well Data

Well	Status	Conc (ppm)	Well		Status	Conc (ppm)
VEW-7	☐ on ☒ off	—			☐ on ☐ off	
VEW-8	☐ on ☐ off	4329			☐ on ☐ off	
VEW-9	☐ on ☒ off	—			☐ on ☐ off	
VEW-10	☐ on ☐ off	79999			☐ on ☐ off	
VEW-11	☐ on ☐ off	79999			☐ on ☐ off	
VEW-12/14	☐ on ☐ off	—			☐ on ☐ off	
VEW-13	☐ on ☐ off	3024			☐ on ☐ off	
VEW-14	☐ on ☒ off	—				

System Status:

Arrival: ☒ on ☐ off

Departure: ☒ on ☐ off

Gaston & Associates
a Shaw Company Corporation

Vapor Extraction System Operations Report

Page: 1 of 1
Site Number: Fisher Property
Date: 3/26/15

chnician: Donna White
gnature:

Notes/Observations

11:45 - on site
- System on upon Arrival
- performed O&M
12:15 - Turned the system off until a carbon change is done

Into 1st Carbon = 435
Into 2nd carbon = 408
Into 3rd carbon = 203

Permit Requirements

Permit Number	System Serial Number	Total Inlet Flowrate (SCFM)	Minimum Temp. at Oxidzer Outlet (°F) Thermal Mode	Catalytic Mode	Max Effluent Conc. As Hexane (ppm)
G15208	W014223	250 CFM	N/A	N/A	5 PPMV

Operating Time

Hour Meter Reading: Current	Last O&M	Period Op. Hrs:		Cumulative Op. Hrs: Previous O&M	Current
17892.30					

System Operating Data

Parameter	Reading	Parameter	Reading
Undiluted Influent	481	H_2O Pumped (gallons)	716940
System Effluent	65	Manifold Vacuum (in. w.c.)	140
Flowrate (scfm)	0.84" wc	Process Temp. (°F)	110
LEL (%)		Exhaust Temp. (°F)	
Propane/Gas meter		Electrical Meter Reading (kWhr)	30920

Individual Well Data

Well	Status	Conc (ppm)	Well		Status	Conc (ppm)
VEW-7	☐ on ☐ off	70.0			☐ on ☐ off	
VEW-8	☐ on ☐ off	358			☐ on ☐ off	
VEW-9	☐ on ☒ off	—			☐ on ☐ off	
VEW-10	☐ on ☐ off	1354			☐ on ☐ off	
VEW-11	☐ on ☐ off	1240			☐ on ☐ off	
VEW-12	☐ on ☒ off	—			☐ on ☐ off	
VEW-13	☐ on ☐ off	323			☐ on ☐ off	
VEW-14	☐ on ☒ off	—			☐ on ☐ off	

System Status:

Arrival: ☒ on ☐ off

Departure: ☐ on ☒ off

DAY	S	M	T	W	T	F	S

WEATHER		WIND	
TEMP		PREC	

DAILY FIELD REPORT

DATE 3/27/15

PROJECT Fisher Property

PAGE 1 OF 1

PERSONNEL/SUBCONTRACTORS ON SITE

EQUIPMENT ON SITE

SUMMARY OF ACTIVITIES

TIME	
0745	left For the site
0915	Arrived on site to get a carbon sample For lab to provide for disposal. Took the vessel top of and grabbed the sample.
0945	left the site

EFS ENVIRONMENTAL, INC.
Protecting Tomorrow's Environmental Future

OBSERVER Donna White

ON-SITE TIME 0915-0945 TRAVEL TIME 2.75

RECEIVED _____ DATE _____

Gaston & Associates

Vapor Extraction System Operations Report

Page: 1 of 1
Site Number: Fisher Property
Date: 4-8-15

Technician: Donna White
Signature:

Notes/Observations

0530 - left for the site
0647 - Arrived on Site
- EQuoga to meet me on site between 0700 & 0730 to replace the Carbon in Vessel #1.
0730 - EVOUGA Technician arrived
0915 - EVOUGA Finish with Carbon Change and off-site
0917 - start-up the SVE
1010 - System appears to be stabilized so start performing O&M
1030 - Left VEW-10 & 11 partly opened. Also left VAC at 100" W.C. so that we wont pull in water
VEW-10 & 11 is at 60-65" W.C. which is still good flow.
1035 - OFF Site

Into 1st Carbon = 2483
Into 2nd Carbon = 472
Into 3rd Carbon = 124
Di

Permit Requirements

Permit Number	System Serial Number	Total Inlet Flowrate (SCFM)	Minimum Temp. at Oxidzer Outlet (°F) Thermal Mode	Catalytic Mode	Max Effluent Conc. As Hexane (ppm)
G15208	W014223	250 CFM	N/A	N/A	5 PPMV

Operating Time

Hour Meter Reading: Current	Last O&M	Period Op. Hrs:		Cumulative Op. Hrs: Previous O&M	Current
17892.70	17892.30				

System Operating Data

Parameter	Reading	Parameter	Reading
Undiluted Influent	4411	H_2O Pumped (gallons)	716930
System Effluent	0.0	Manifold Vacuum (in. w.c.)	100
Flowrate (scfm)	0.25" wc	Process Temp. (°F)	109
After ~~EL (%)~~ Dilution	3367	Exhaust Temp. (°F)	—
Propane/Gas meter		Electrical Meter Reading (kWhr)	30928

Individual Well Data

Well	Status	Conc (ppm)	Well		Status	Conc (ppm)
VEW-7	☐ on ☒ off	N/A			☐ on ☐ off	
VEW-8	☐ on ☐ off	91172			☐ on ☐ off	
VEW-9	☐ on ☒ off	N/A			☐ on ☐ off	
VEW-10	☐ on ☐ off	79999			☐ on ☐ off	
VEW-11	☐ on ☐ off	79999			☐ on ☐ off	
VEW-12	☐ on ☒ off	N/A			☐ on ☐ off	
VEW-13	☐ on ☐ off	4624			☐ on ☐ off	
VEW-14	☐ on ☒ off	N/A				

System Status:

Arrival: ☐ on ☒ off

Departure: ☒ on ☐ off

Gaston & Associates

Vapor Extraction System Operations Report

Site Number: Fisher Property

Date: 4-16-16

hnician: Donna White

nature:

Notes/Observations

0545- left for the site.
0725- Arrived on site.
- System's down upon arrival
0735- Reset and restart the system
0815 - Start O&M and take monthly LAB Samples
- Cut Back Vacuum from 129"wc to 100"wc.

Into the First Carbon Vessel = 4100
Into the Second Carbon Vessel = 571
Into the Third Carbon Vessel = 251

Permit Requirements

Permit Number	System Serial Number	Total Inlet Flowrate (SCFM)	Minimum Temp. at Oxidzer Outlet (°F) Thermal Mode	Catalytic Mode	Max Effluent Conc. As Hexane (ppm)
G 15208	W014223	250 CFM	N/A	N/A	5 PPMV

Operating Time

Hour Meter Reading: Current	Last O&M	Period Op. Hrs:	Cumulative Op. Hrs: Previous O&M	Current
17919.33	17892.70	27.03		

System Operating Data

Parameter	Reading
Undiluted Influent	6584
System Effluent	0.60
Flowrate (scfm)	53.77 CFM
LEL (%)	
Propane/Gas meter	

Parameter	Reading
Diluted = 4330 H_2O Pumped (gallons)	716930
Manifold Vacuum (in. w.c.) Cut Back to 100"wc	129"w.c.
Process Temp. (°F)	
Exhaust Temp. (°F)	101
Electrical Meter Reading (kWhr)	31159

Individual Well Data

Well	Status	Conc (ppm)	Well	Status	Conc (ppm)
VEW-8	☒ on ☐ off	8931		☐ on ☐ off	
VEW-10	☒ on ☐ off	79999		☐ on ☐ off	
VEW-11	☒ on ☐ off	79999		☐ on ☐ off	
VEW-13	☒ on ☐ off	6103		☐ on ☐ off	
	☐ on ☐ off			☐ on ☐ off	
	☐ on ☐ off			☐ on ☐ off	
	☐ on ☐ off			☐ on ☐ off	
	☐ on ☐ off			☐ on ☐ off	

System Status:

Arrival: ☐ on ☒ off

Departure: ☒ on ☐ off

Gaston & Associates
a California Corporation

Vapor Extraction System Operations Report

Page: 1 of 1
Site Number: Fisher Property
Date: 4/22/15

Technician: DW/PC
Signature:

Notes/Observations

07:15 - left for the Site
08:40 - Arrived on site
- started O&M
- Closed Dilution valve for 20 mins before taking well reading
09:00 - Proceeded to finish O&M and PID Readings
09:20 - Left Site

Into the first Carbon Vessel = 250
Into the Second Carbon Vessel = 42.1
Into the Third Carbon Vessel = 33.6

Permit Requirements

Permit Number	System Serial Number	Total Inlet Flowrate (SCFM)	Minimum Temp. at Oxidzer Outlet (°F) Thermal Mode	Catalytic Mode	Max Effluent Conc. As Hexane (ppm)
G15208	W014223	250 CFM	N/A	N/A	5 PPMV

Operating Time

Hour Meter Reading: Current	Last O&M	Period Op. Hrs:	Cumulative Op. Hrs: Previous O&M	Current
18064.47	17919.33			

System Operating Data

Parameter	Reading	Parameter	Reading
Undiluted Influent	405 After Dilution = 325	H_2O Pumped (gallons)	717660
System Effluent	1.6	Manifold Vacuum (in. w.c.)	110
Flowrate (scfm)	24.43	Process Temp. (°F)	100
LEL (%)	N/A	Exhaust Temp. (°F)	N/A
Propane/Gas meter	N/A	Electrical Meter Reading (kWhr)	31779

Individual Well Data

Well	Status	Conc (ppm)	Well	Status	Conc (ppm)
VEW 8	☒ on ☐ off	433	Dilution Valve open	☐ on ☐ off	
VEW 10	☒ on ☐ off	1605		☐ on ☐ off	
VEW 11	☒ on ☐ off	1352		☐ on ☐ off	
VEW 13	☒ on ☐ off	469		☐ on ☐ off	
VEW 2	☐ on ☒ off			☐ on ☐ off	
VEW 9	☐ on ☒ off			☐ on ☐ off	
VEW 12	☐ on ☒ off			☐ on ☐ off	
VEW 14	☐ on ☒ off			☐ on ☐ off	

System Status:

Arrival: ☒ on ☐ off

Departure: ☒ on ☐ off

Gaston & Associates

Vapor Extraction System Operations Report

Page: 1 of 1
Site Number: Fisher
Date: 4-30-15

Technician: Donna White
Signature:

Notes/Observations

1130 - Arrived on Site
- System's on
- Calibrate the PID
- Reformed O&M
1220 - OFF Site

Into 1st carbon Vessel = 1711
" 2nd " " = 716
" 3rd " " = 301

Permit Requirements

Permit Number	System Serial Number	Total Inlet Flowrate (SCFM)	Minimum Temp. at Oxidizer Outlet (°F) Thermal Mode	Catalytic Mode	Max Effluent Conc. As Hexane (ppm)
18259.28	18064.47	250 CFM	N/A	N/A	5 PPMV

Operating Time

Hour Meter Reading: Current	Last O&M	Period Op. Hrs:	Cumulative Op. Hrs: Previous O&M	Current
18259.28	18064.47			

System Operating Data

Parameter	Reading	Parameter	Reading
Undiluted Influent	1939	H_2O Pumped (gallons) 1737	719370
System Effluent	2.2	Manifold Vacuum (in. w.c.)	100"
Flowrate (scfm)	34 CFM	Process Temp. (°F)	
LEL (%)		Exhaust Temp. (°F)	104
Propane/Gas meter		Electrical Meter Reading (kWhr)	32638

Individual Well Data

Well	Status	Conc (ppm)	Well	Status	Conc (ppm)
VEW-8	☒ on ☐ off	2121		☐ on ☐ off	
VEW-10	☒ on ☐ off	>9999		☐ on ☐ off	
VEW-11	☒ on ☐ off	>9999		☐ on ☐ off	
VEW-13	☒ on ☐ off	2856		☐ on ☐ off	
	☐ on ☐ off			☐ on ☐ off	
	☐ on ☐ off			☐ on ☐ off	
	☐ on ☐ off			☐ on ☐ off	
	☐ on ☐ off			☐ on ☐ off	

System Status:

Arrival: ☒ on ☐ off

Departure: ☒ on ☐ off

Vapor Extraction System Operations Report

Gaston & Associates
a California Corporation

Page: 1 of 1
Site Number:
Date: 5/6/15

Technician: PC
Signature: P.C

Notes/Observations

7:30 - left for site
9:05 - Arrived on site
- Will take carbon vessels and Effluent PID readings first.
9:35 - closed dilution valve to 11in Hg, opened wells 10 & 11
- Will wait about 20-25 mins to start PID readings for wells.
9:55 - started taking PID readings for wells and Influent.
~~10:30~~ - Left Dilution valve at 7in Hg closed valves 10 & 11, partly open
- 10:30 - Left site

Into the 1st carbon vessel = 437
Into the 2nd carbon vessel 193
Into the 3rd Carbon vessel = 13.8

Permit Requirements

Permit Number	System Serial Number	Total Inlet Flowrate (SCFM)	Minimum Temp. at Oxidizer Outlet (°F) Thermal Mode	Catalytic Mode	Max Effluent Conc. As Hexane (ppm)
G15208	W014223	250 CFM	N/A	N/A	5ppmv

Operating Time

Hour Meter Reading: Current	Last O&M	Period Op. Hrs:	Cumulative Op. Hrs: Previous O&M	Current
1840156				

System Operating Data

Parameter	Reading
Undiluted Influent	4323 After Dilution 3765
System Effluent	2.8
Flowrate (scfm)	32.0
LEL (%)	N/A
Propane/Gas meter	N/A

Parameter	Reading
H_2O Pumped (gallons)	719370
Manifold Vacuum (in. w.c.)	110
Process Temp. (°F)	100
Exhaust Temp. (°F)	N/A
Electrical Meter Reading (kWhr)	33205

Individual Well Data

Well	Status	Conc (ppm)	Well	Status	Conc (ppm)
VEW 8	☒ on ☐ off	4323		☐ on ☐ off	
VEW 10	☒ on ☐ off	79999		☐ on ☐ off	
VEW 11	☒ on ☐ off	>9999		☐ on ☐ off	
VEW 13	☒ on ☐ off	4907		☐ on ☐ off	
	☐ on ☐ off			☐ on ☐ off	
	☐ on ☐ off			☐ on ☐ off	
	☐ on ☐ off			☐ on ☐ off	
	☐ on ☐ off			☐ on ☐ off	

System Status:

Arrival: ☒ on ☐ off

Departure: ☒ on ☐ off

Gaston & Associates

Vapor Extraction System Operations Report

Page: 1 of 1
Site Number: Fisher Property
Date: 5/13/15

hnician: Donna White
nature:

Notes/Observations

12:00 Arrived at the Site
Calibrate the PID
12:15 Start performing O&M.
13:10 OFF Site

Into the First Carbon Vessel = 1270
Into the Second Carbon Vessel = 154
Into the Third Carbon Vessel = 112

NOTE: Lowered the VAC to 95"

Permit Requirements

Permit Number	System Serial Number	Total Inlet Flowrate (SCFM)	Minimum Temp. at Oxidzer Outlet (°F) Thermal Mode	Catalytic Mode	Max Effluent Conc. As Hexane (ppm)
G 15208	W014223	250 CFM	N/A	N/A	5 PPMV

Operating Time

Hour Meter Reading: Current	Last O&M	Period Op. Hrs:	Cumulative Op. Hrs: Previous O&M	Current
18571.91	18401.56			

System Operating Data

Parameter	Reading
Undiluted Influent	4191
System Effluent	2.6
Flowrate (scfm)	34.13 CFM
LEL (%)	
Propane/Gas meter	

Parameter	Reading
D. Influent 1807 H_2O Pumped (gallons)	720680
Manifold Vacuum (in. w.c.)	~~136~~ 100
Process Temp. (°F)	
Exhaust Temp. (°F)	100
Electrical Meter Reading (kWhr)	33947

Individual Well Data

Well	Status	Conc (ppm)	Well	Status	Conc (ppm)
VEW-8	☒ on ☐ off	3002		☐ on ☐ off	
VEW-10	☒ on ☐ off	>9999		☐ on ☐ off	
VEW-11	☒ on ☐ off	>9999		☐ on ☐ off	
VEW-3	☒ on ☐ off	3674		☐ on ☐ off	
	☐ on ☐ off			☐ on ☐ off	
	☐ on ☐ off			☐ on ☐ off	
	☐ on ☐ off			☐ on ☐ off	
	☐ on ☐ off			☐ on ☐ off	

System Status:

Arrival: ☒ on ☐ off

Departure: ☒ on ☐ off

Gaston & Associates
a California Corporation

Vapor Extraction System Operations Report

Page: 1 of 1
Site Number: Fisher Property
Date: 5/20/15

Technician: Donna White
Signature:

Notes/Observations

0545 - left for the site
0725 - Arrived on site
- system's down
0735 - Reset and restart system
0800 - performed O&M
0845 - off site

NOTE: System Ran 96.7 Hr. From LAST visit & no water was discharged

Into Carbon #1 = 822
Into Carbon #2 = 50.7
Into carbon #3 = 25.9

Permit Requirements

Permit Number	System Serial Number	Total Inlet Flowrate (SCFM)	Minimum Temp. at Oxidzer Outlet (°F) Thermal Mode	Catalytic Mode	Max Effluent Conc. As Hexane (ppm)
18668.61	18571.91				

Operating Time

Hour Meter Reading: Current	Last O&M	Period Op. Hrs:		Cumulative Op. Hrs: Previous O&M	Current

System Operating Data

Parameter	Reading	Parameter	Reading
Undiluted Influent	1883	Diluted = 1117 H_2O Pumped (gallons)	720680
System Effluent	2.8	Manifold Vacuum (in. w.c.)	95
Flowrate (scfm)	28.91 CFM	Process Temp. (°F)	
LEL (%)		Exhaust Temp. (°F)	100
Propane/Gas meter		Electrical Meter Reading (kWhr)	34388

Individual Well Data

Well	Status	Conc (ppm)	Well		Status	Conc (ppm)
VEW-8	☒ on ☐ off	2548			☐ on ☐ off	
VEW-10	☒ on ☐ off	79999			☐ on ☐ off	
VEW-11	☒ on ☐ off	79999			☐ on ☐ off	
~~VEW-12~~	~~☒ on ☐ off~~	Closed			☐ on ☐ off	
VEW-13	☒ on ☐ off	2572			☐ on ☐ off	
	☐ on ☐ off				☐ on ☐ off	
	☐ on ☐ off				☐ on ☐ off	
	☐ on ☐ off				☐ on ☐ off	

System Status:

Arrival: ☐ on ☒ off

Departure: ☒ on ☐ off

Gaston & Associates

Vapor Extraction System Operations Report

Page: 1 of 1
Site Number: Fisher Property
Date: 5/27/15

Technician: Donna White
Signature:

Notes/Observations

0820 - Arrived on site
- Set-up Fun O&M
- Calibrate the PID
0910 - Finish O&M and secure site
0915 - Off-site

Into Carbon Vessel #1 = 658
Into Carbon Vessel #2 = 389
Into Carbon Vessel #3 = 113

Permit Requirements

Permit Number	System Serial Number	Total Inlet Flowrate (SCFM)	Minimum Temp. at Oxidizer Outlet (°F) Thermal Mode	Catalytic Mode	Max Effluent Conc. As Hexane (ppm)
G 15208	W 014223	250 CFM	N/A	N/A	5 PPMV

Operating Time

Hour Meter Reading: Current	Last O&M	Period Op. Hrs:	Cumulative Op. Hrs: Previous O&M	Current
18837.76	18668.61			

System Operating Data

Parameter	Reading
Undiluted Influent	2648
System Effluent	4.9
Flowrate (scfm)	35.80 CFM
LEL (%)	N/A
Propane/Gas meter	N/A

Parameter	Reading
Dilutal 1031 H_2O Pumped (gallons)	721340
Manifold Vacuum (in. w.c.)	88
Process Temp. (°F)	
Exhaust Temp. (°F)	100
Electrical Meter Reading (kWhr)	35115

Individual Well Data

Well	Status	Conc (ppm)	Well	Status	Conc (ppm)
VEW-8	☑ on ☐ off	2284		☐ on ☐ off	
VEW-10	☑ on ☐ off	79999	← (Partly open)	☐ on ☐ off	
VEW-11	☑ on ☐ off	79999	← (Partly open)	☐ on ☐ off	
VEW-13	☑ on ☐ off	2239		☐ on ☐ off	
	☐ on ☐ off			☐ on ☐ off	
	☐ on ☐ off			☐ on ☐ off	
	☐ on ☐ off			☐ on ☐ off	
	☐ on ☐ off			☐ on ☐ off	

System Status:

Arrival: ☒ on ☐ off

Departure: ☒ on ☐ off

Gaston & Associates
a California Corporation

Vapor Extraction System Operations Report

Page: 1 of 1
Site Number: Fisher Property
Date: 6/4/15

Technician: Dana White
Signature:

Notes/Observations

0945 - Arrived on site
- System's on upon arrival
- Performed O&M
1035 - Prepare to take gw samples
1230 - Left the site

Into 1st Carbon Vessel = 659
" 2nd " " = 445
" 3rd " " = 142
" 3rd " " =

Permit Requirements

Permit Number	System Serial Number	Total Inlet Flowrate (SCFM)	Minimum Temp. at Oxidzer Outlet (°F) Thermal Mode	Catalytic Mode	Max Effluent Conc. As Hexane (ppm)

Operating Time

Hour Meter Reading: Current	Last O&M	Period Op. Hrs:	Cumulative Op. Hrs: Previous O&M	Current
19031.0	18837.6			

System Operating Data

Parameter	Reading	Parameter	Reading
Undiluted Influent	2774	D.Total = 994 H_2O Pumped (gallons)	722760
System Effluent	4.2	Manifold Vacuum (in. w.c.)	82
Flowrate (scfm)	30.2	Process Temp. (°F)	N/A
LEL (%)		Exhaust Temp. (°F)	100
Propane/Gas meter		Electrical Meter Reading (kWhr)	35996

Individual Well Data

Well	Status	Conc (ppm)	Well	Status	Conc (ppm)
VEW-8	☑ on ☐ off	2009		☐ on ☐ off	
VEW-10	☑ on ☐ off	>9999		☐ on ☐ off	
VEW-11	☑ on ☐ off	>9999		☐ on ☐ off	
VEW-13	☑ on ☐ off	2202		☐ on ☐ off	
	☐ on ☐ off			☐ on ☐ off	
	☐ on ☐ off			☐ on ☐ off	
	☐ on ☐ off			☐ on ☐ off	
	☐ on ☐ off			☐ on ☐ off	

System Status:

Arrival: ☒ on ☐ off
Departure: ☒ on ☐ off

Vapor Extraction System Operations Report

Technician: Donna White

Page 1 of 1

Site Number: Fisher Property

Date: 6/11/15

Signature:

Notes/Observations

0700 - Arrived on Site
- system's on
- performed O&M

Into 1st Carbon Vessel = 682
" 2nd " " = 365
" 3rd " " = 224

Permit Requirements

Permit Number	System Serial Number	Total Inlet Flowrate (SCFM)	Minimum Temp. at Oxidzer Outlet (°F)		Max Effluent Conc. As Hexane (ppm)
			Thermal Mode	Catalytic Mode	

Operating Time

Hour Meter Reading:		Period Op. Hrs:	Cumulative Op. Hrs:	
Current	Last O&M		Previous O&M	Current
19196.20	19031.0			

System Operating Data

Parameter	Reading	Parameter	Reading
Undiluted Influent	5156	Diluted = 862 H_2O Pumped (gallons)	723450
System Effluent	9.8	Manifold Vacuum (in. w.c.)	86" wc
Flowrate (scfm)	24.35 CFM	Process Temp. (°F)	N/A
LEL (%)		Exhaust Temp. (°F)	100
Propane/Gas meter		Electrical Meter Reading (kWhr)	36767

Individual Well Data

Well	Status	Conc (ppm)	Well		Status	Conc (ppm)
VEW-8	☒ on ☐ off	1565			☐ on ☐ off	
VEW-10	☒ on ☐ off	29999			☐ on ☐ off	
VEW-11	☒ on ☐ off	29999			☐ on ☐ off	
VEW-13	☒ on ☐ off	2218			☐ on ☐ off	
	☐ on ☐ off				☐ on ☐ off	
	☐ on ☐ off				☐ on ☐ off	
	☐ on ☐ off				☐ on ☐ off	

System Status:

Arrival:	☒ on ☐ off	Departure:	on ☒ off ☐

Kleinfelder

Copyright 2003

Gaston & Associates

Vapor Extraction System Operations Report

Page: 1 of 1
Site Number: Fisher Property
Date: 6/18/15

hnician: Donna White
nature: Donna White

Notes/Observations

0615 - Arrived on site
- Calibrate the PID
0625 - Start performing O&M
0630 - Carbon Crew on site
0640 - Shutdown system for Carbon change
0800 - Finish Carbon Change
0805 - Restart the System

Into the First Carbon Vessel = 639
Into the Second Carbon Vessel = 384
Into the Third Carbon Vessel = 232

Permit Requirements

Permit Number	System Serial Number	Total Inlet Flowrate (SCFM)	Minimum Temp. at Oxidzer Outlet (°F) Thermal Mode	Catalytic Mode	Max Effluent Conc. As Hexane (ppm)
G 15208	W014223	250 CFM	N/A	N/A	5 PPMV

Operating Time

Hour Meter Reading: Current	Last O&M	Period Op. Hrs:	Cumulative Op. Hrs: Previous O&M	Current
19363.44	19196.20			

System Operating Data

Parameter	Reading	Parameter	Reading
Undiluted Influent	2717	Diluted 814 (Carbon Change) H_2O Pumped (gallons)	724.50
System Effluent	8517	Manifold Vacuum (in. w.c.)	75 WC
Flowrate (scfm)	22.24 CFM	Process Temp. (°F)	
LEL (%)		Exhaust Temp. (°F)	100
Propane/Gas meter		Electrical Meter Reading (kWhr)	37589

Individual Well Data

Well	Status	Conc (ppm)	Well	Status	Conc (ppm)
VEW-8	☒ on ☐ off	1492		☐ on ☐ off	
VEW-10	☒ on ☐ off	79999		☐ on ☐ off	
VEW-11	☒ on ☐ off	79999		☐ on ☐ off	
VEW-13	☒ on ☐ off	1808		☐ on ☐ off	
VEW-9	☐ on ☒ off	OKF		☐ on ☐ off	
	☐ on ☐ off			☐ on ☐ off	
	☐ on ☐ off			☐ on ☐ off	
	☐ on ☐ off			☐ on ☐ off	

System Status:

Arrival: ☒ on ☐ off

Departure: ☒ on ☐ off

Gaston & Associates
a California Corporation

Vapor Extraction System Operations Report

Page: 1 of 1
Site Number: Fisher Property
Date: 6/23/15

Technician: Donna White
Signature:

Notes/Observations

1030 – Arrived on site
– System operating
– performed O&M & took monthly vapor lab samples.
1140 – left the site

Into 1st Carbon = 290
Into 2nd Carbon = 43.8
Into 3rd Carbon = 35.6

Permit Requirements

Permit Number	System Serial Number	Total Inlet Flowrate (SCFM)	Minimum Temp. at Oxidzer Outlet (°F) Thermal Mode	Catalytic Mode	Max Effluent Conc. As Hexane (ppm)
G15208	W014223	250 CFM	N/A	N/A	5 PPMV

Operating Time

Hour Meter Reading: Current	Last O&M	Period Op. Hrs:		Cumulative Op. Hrs: Previous O&M	Current
19486.77	19363.44				

System Operating Data

Parameter	Reading	Parameter	Reading
Undiluted Influent	4651	Diluted = 943 H_2O Pumped (gallons)	724162
System Effluent	0.2	Manifold Vacuum (in. w.c.)	88" WC
Flowrate (scfm)	27.25 CFM	Process Temp. (°F)	
LEL (%)		Exhaust Temp. (°F)	108
Propane/Gas meter		Electrical Meter Reading (kWhr)	38222

Individual Well Data

Well	Status	Conc (ppm)	Well		Status	Conc (ppm)
VEW-8	☒ on ☐ off	1200			☐ on ☐ off	
VEW-10	☒ on ☐ off	79999			☐ on ☐ off	
VEW-11	☒ on ☐ off	79999			☐ on ☐ off	
VEW-13	☒ on ☐ off	1416			☐ on ☐ off	
	☐ on ☐ off				☐ on ☐ off	
	☐ on ☐ off				☐ on ☐ off	
	☐ on ☐ off				☐ on ☐ off	
	☐ on ☐ off				☐ on ☐ off	

System Status:

Arrival: ☒ on ☐ off

Departure: ☒ on ☐ off

EFS ENVIRONMENTAL, INC.
Protecting Tomorrow's Environmental Future

SHEET 1 OF 1
PROJECT NO.
DATE 6/14/05
COMPUTED BY D. White
CHECKED BY

PROJECT Fisher Property
SUBJECT Non-Purge GW Sampling

Well No.	Time	Top of Casing	Product Reading	Product Depth	Water Reading	Water Depth	Product Thickness	Remarks
MW-2	10:40				17.70			yellowish, odor
MW-5	12.05				19.0			odor
MW-9	11.40				18.30			odor

30262 Crown Valley Parkway, Suite B207 Laguna Niguel, CA 92677 • Office (949) 322.9664 • Fax (949) 388.6643

APPENDIX D

HISTORICAL GROUNDWATER LABORATORY RESULTS

HISTORICAL GROUNDWATER ANALYTICAL TESTING RESULTS

Well No.	Date	EPA Method 8015M (µg/L)		EPA Method 8260B*(µg/L)								
		TPH-g	TPH-d	B	T	E	X	MTBE	DIPE	TBA	1,2-DCA	N
MW-1	4/14/2003	240	<200	<5	<5	<5	<5	<5	NA	NA	23	<5
MW-1	7/16/2003	610	<200	37	<5	9.6	<5	<5	NA	NA	15	8.1
MW-1	9/30/2003	300	<1,000	18	1.8	2.7	1.8	<1	NA	NA	12	<10
MW-1	12/23/2003	580	<200	41	<5	<5	5.3	<5	NA	NA	12	14
MW-1	4/23/2004	540	<50	38	2.2	1.3	1.7	<1	NA	<5	10	1.3
MW-1	7/22/2004	390	NA	22	1.0	<1	<1	<1	NA	<50	<1	<1
MW-1	9/15/2004	350	NA	19	1.0	<1	<1	<1	NA	<5	11	<1
MW-1	12/14/2004	290	NA	20	<1	<1	<1	<1	<1	<5	11	<1
MW-1	3/11/2005	6,300	NA	380	54	170	105	<5	<5	<25	9.2	87
MW-1	6/17/2005	5,100	NA	270	35	45	41	<5	<1	<5	8.5	23
MW-1	8/31/2005	3,300	NA	210	15	5.9	18.7	<1.0	<2.0	<10	<0.50	<1.0
MW-1	11/29/2005	2,300	NA	160	14	16	42	<1.0	<2.0	<10	7.6	23
MW-1	3/1/2006	2,000	NA	55	<0.50	<0.50	<0.50	<1.0	<2.0	<10	<0.50	<1.0
MW-1	6/8/2006	1,200	NA	100	<0.50	4.6	16.7	<1.0	<2.0	<10	<0.50	8.4
MW-1	9/12/2006	590	NA	13	1.2	1.1	1.5	<1.0	<2.0	<10	<0.50	<1.0
MW-1	12/20/2006	660	NA	12	1.5	1.4	1.7	<1.0	<2.0	<10	<0.50	<1.0
MW-1	3/22/2007	350	NA	6	0.86	<0.50	<1.0	<1.0	<2.0	<10	<0.50	<1.0
MW-1	6/20/2007	410	NA	31	1.3	0.92	3.2	<0.50	<0.50	<10	14	1.4
MW-1	9/5/2007	1,400	NA	68	3.9	2.8	8.29	<0.50	<0.50	<10	11	6.0
MW-1	12/11/2007	2,200	NA	63	3.4	1.5	5.34	<0.50	<0.50	<10	9.1	4.6
MW-1	3/21/2008	1,500	NA	180	20	14	31.4	<0.50	<0.50	<10	7.0	30
MW-1	5/14/2008	2,100	NA	150	16	13	15.5	<0.50	<0.50	<10	11	13
MW-1	9/3/2008	85	NA	<0.50	<0.50	<0.50	<1.0	<0.50	<0.50	<10	<0.50	<0.50
MW-1	12/11/2008	120	NA	0.69	<0.50	<0.50	<1.0	<0.50	0.32 J	7.6 J	6.4	<0.50
MW-1	3/5/2009	1,000	NA	110	6.9	2.1	12.5	<0.50	0.53	10	7.4	9.0
MW-1	9/24/2009	270	NA	12	<0.50	<0.50	<1.0	<0.50	<0.50	<0.50	7.1	0.65
MW-1	3/31/2010	750	NA	66	4.2	2.8	10.7	<0.50	0.55	<10	5.8	49
MW-1	9/22/2010	250	NA	0.63	<0.50	<0.5	<0.5	<0.50	0.35 J	6.9	7.7	<0.50
MW-1	3/9/2011	900	NA	47	5.0	5.1	12.9	<0.50	0.61	8.1 J	2.7	44
MW-1	10/21/2011	2,800	2,000	150	26	36	45	NA	NA	NA	<0.50	43
MW-1	3/6/2012	5,700	1,400	300	33	58	67	<0.50	<0.50	11	<0.50	63
MW-1	9/7/2012	1,400	1,600	41	5.8	7.2	9.3	<0.50	<0.50	<10	6.8	19
MW-1	3/19/2013	280	660	6.1	0.54	1.2	<1.5	<0.50	<0.50	<10	<0.50	<0.50
MW-1	10/16/2013	350	950	<0.50	<0.50	<0.50	<1.5	<0.50	<0.50	<10	6.5	<0.50
MW-1	6/17/2014	NS	NS	NS	NS	NS	NS	NS	NS	NS	NS	NS
MW-1	12/16/2014	<100	NA	<0.5	<1	<1	<1	<1	<2	19	<0.5	<10
MW-2	4/15/2003	44,000	6,400	3,600	2,200	3,100	9,400	<5	NA	NA	<5	900
MW-2	7/16/2003	43,000	8,700	3,100	400	2,900	10,400	<5	NA	NA	<5	620
MW-2	9/30/2003	37,000	27,000	4,600	380	3,600	13,300	<25	NA	NA	<13	1,000
MW-2	12/23/2003	54,000	4,800	3,600	210	3,200	11,600	<5	NA	NA	19	800
MW-2	4/23/2004	45,000	<50	2,900	200	2,800	8,800	<1	NA	60	13	780
MW-2	7/22/2004	72,000	NA	5,800	600	3,800	13,100	<50	NA	<50	<50	1,100
MW-2	9/15/2004	63,000	NA	6,200	710	3,800	13,100	<50	NA	<250	<50	980
MW-2	12/14/2004	58,000	NA	5,600	680	3,500	11,700	<1	2	110	<50	750
MW-2	3/11/2005	44,000	NA	2,500	330	3,200	9,900	<50	<50	<250	<50	780
MW-2	6/17/2005	52,000	NA	4,900	780	3,500	11,100	<50	<50	<250	<50	780
MW-2	9/2/2005	48,000	NA	3,600	1,000	1,900	5,700	<1.0	<2.0	<10	<0.50	480
MW-2	11/28/2005	61,000	NA	7,900	2,400	4,000	14,900	<1.0	<2.0	<10	15	1,100
MW-2	3/1/2006	81,000	NA	13,000	4,100	3,800	14,700	<1.0	<2.0	<10	<0.50	1,100
MW-2	6/8/2006	78,000	NA	11,000	4,600	5,200	20,300	<1.0	<2.0	<10	<0.50	880
MW-2	9/12/2006	81,000	NA	12,000	5,800	5,200	20,000	<1.0	<2.0	<10	12	660
MW-2	12/20/2006	93,000	NA	10,000	7,100	4,200	19,300	<1.0	<2.0	110	12	980
MW-2	3/22/2007	64,000	NA	7,000	3,200	3,500	14,300	<1.0	<2.0	110	<0.50	1,000

MW-2	6/20/2007	**82,000**	NA	**8,200**	**4,400**	**3,900**	**15,700**	<100	<100	<2000	<100	**930**
MW-2	9/5/2007	**110,000**	NA	**6,800**	**4,200**	**3,500**	**14,600**	<5.0	<5.0	<100	<5.0	**980**
MW-2	12/11/2007	**150,000**	NA	**6,500**	**4,400**	**3,800**	**16,300**	<5.0	<5.0	<100	<5.0	**940**
MW-2	3/21/2008	**55,000**	NA	**6,900**	**3,700**	**3,700**	**15,600**	<10	<10	<200	<10	**860**
MW-2	5/14/2008	**68,000**	NA	**6,800**	**4,800**	**4,300**	**17,500**	<10	<10	<200	<10	**710**
MW-2	9/3/2008	**89,000**	NA	**7,000**	**4,800**	**4,300**	**16,500**	<5.0	<5.0	<100	<5.0	**1,200**
MW-2	12/11/2008	**74,000**	NA	**7,200**	**5,300**	**4,300**	**19,800**	<25	<25	<500	<25	**1,000**
MW-2	3/5/2009	**88,000**	NA	**7,500**	**4,400**	**4,500**	**19,600**	<10	**<10**	**220**	<10	**1,000**
MW-2	9/24/2009	**80,000**	NA	**6,900**	**4,800**	**4,400**	**18,500**	<25	<25	<500	<25	**990**
MW-2	3/31/2010	**64,000**	NA	**7,100**	**3,300**	**3,500**	**17,200**	<20	<20	<400	<20	**1,400**
MW-2	9/22/2010	**76,000**	NA	**5,200**	**3,500**	**4,300**	**19,800**	<10	<10	**290**	<10	**1,100**
MW-2	3/9/2011	**41,000**	NA	**1,000**	**1,200**	**2,600**	**11,800**	<5.0	<5.0	**200**	<5.0	**750**
MW-2	10/20/2011	**26,000**	**5,000**	**1,300**	**200**	**2,500**	**6,080**	NA	NA	NA	<5.0	**850**
MW-2	3/5/2012	**39,000**	**4,200**	**1,600**	**71**	**3,100**	**6,470**	<0.50	<0.50	<10	<0.50	**1,000**
MW-2	9/7/2012	**36,000**	**6,600**	**1,500**	**44**	**2,700**	**5,390**	<5.0	<5.0	<100	<5.0	**960**
MW-2	3/19/2013	**30,000**	**6,500**	**860**	**18**	**2,100**	**3,640**	<5.0	<5.0	<100	<5.0	**820**
MW-2	10/16/2013	**25,000**	**7,100**	**650**	**12**	**2,200**	**3,650**	<5.0	<5.0	<100	<5.0	**380**
MW-2	6/17/2014	**19,000**	NA	**600**	**13**	**1,300**	**1,016**	<10	<20	100	<5.0	**550**
MW-2	12/16/2014	**14,000**	NA	**410**	<1	**1100**	**790**	<1	<2	<10	<0.5	**380**
MW-2	6/4/2015	**13,000**	NA	**410**	<1	**1400**	**866**	<1	<2	<10	<0.5	**430**
MW-3	4/14/2003	**37,000**	**2,600**	**8,500**	**6,200**	**920**	**6,400**	<5	NA	NA	<5	**280**
MW-3	7/16/2003	**30,000**	**2,300**	**6,100**	**4,800**	**890**	**5,400**	<5	NA	NA	<5	**150**
MW-3	9/30/2003	**23,000**	**15,000**	**4,900**	**4,100**	**740**	**4,600**	<25	NA	NA	<25	<250
MW-3	12/23/2003	**3,400**	**430**	**570**	**390**	**100**	**570**	<5	NA	NA	<5	**36**
MW-3	4/23/2004	**17,000**	<50	**2,700**	**1,700**	**480**	**2,440**	<1	**NA**	**82**	<1	**120**

Well No.	**Date**	**EPA Method 8015M 8015M (µg/L)**		**EPA Method 8260B (µg/L)**								
		TPH-g	**TPH-d**	**B**	**T**	**E**	**X**	**MTBE**	**DIPE**	**TBA**	**1,2-DCA**	**N**
MW-3	7/22/2004	**17,000**	NA	**2,800**	**1,500**	**590**	**1,920**	<10	**NA**	**85**	<10	**130**
MW-3	9/15/2004	**17,000**	NA	**3,500**	**1,400**	**540**	**2,340**	<50	NA	<250	<50	**89**
MW-3	12/14/2004	**13,000**	NA	**2,800**	**970**	**400**	**1,810**	**1.9**	<1	<5	<50	<50
MW-3	3/11/2005	**35,000**	NA	**5,900**	**2,800**	**1,300**	**4,400**	**5.7**	**<5**	**80**	<5	**640**
MW-3	6/17/2005	**16,000**	NA	**6,900**	**2,500**	**1,100**	**4,800**	<50	<50	<250	<50	**280**
MW-3	9/2/2005	**25,000**	NA	**4,400**	**1,500**	**860**	**3,090**	<1.0	<2.0	<10	<0.50	**260**
MW-3	11/29/2005	**8,700**	NA	**2,000**	**470**	**330**	**1,760**	<1.0	<2.0	<10	<0.50	**89**
MW-3	3/1/2006	**27,000**	NA	**6,200**	**1,400**	**850**	**3,210**	<1.0	<2.0	<10	<0.50	**230**
MW-3	6/8/2006	**11,000**	NA	**3,100**	**780**	**370**	**1,810**	<1.0	<2.0	<10	<0.50	**100**
MW-3	9/12/2006	**9,700**	NA	**2,700**	**410**	**340**	**1,090**	**1.2**	<2.0	<10	<0.50	**100**
MW-3	12/20/2006	**12,000**	NA	**2,800**	**350**	**310**	**940**	**1.2**	**<2.0**	**29**	<0.50	**66**
MW-3	3/22/2007	**11,000**	NA	**2,200**	**380**	**360**	**1,210**	<1.0	**<2.0**	**27**	<0.50	**46**
MW-3	6/20/2007	**7,800**	NA	**2,700**	**24**	**280**	**88**	<5.0	<5.0	<100	<5.0	**14**
MW-3	9/5/2007	**9,900**	NA	**2,400**	**42**	**210**	**263**	<2.5	<2.5	<50	<2.5	**38**
MW-3	12/11/2007	**21,000**	NA	**5,100**	**190**	**270**	**282**	<0.5	<0.5	<10	<0.5	**70**
MW-3	3/21/2008	**20,000**	NA	**7,000**	**220**	**680**	**1,360**	<5.0	<5.0	<100	<5.0	**49**
MW-3	5/14/2008	**11,000**	NA	**4,200**	**74**	**190**	**132**	<5.0	<5.0	<100	<5.0	**9.8J**
MW-3	9/3/2008	**4,300**	NA	**1,800**	**12**	**38**	**48.9**	<5.0	<5.0	<100	<5.0	**8.7**
MW-3	12/11/2008	**3,800**	NA	**1,300**	**25**	**54**	**104**	**2.6 J**	<5.0	<100	<5.0	**22**
MW-3	3/5/2009	**3,300**	NA	**1,300**	**26**	**41**	**41.5 J**	<5.0	<5.0	<100	<5.0	**13**
MW-3	9/24/2009	**4,600**	NA	**1,400**	**23**	**63**	**126.3**	**3.2**	<2.5	<50	<2.5	**46**
MW-3	3/31/2010	**6,500**	NA	**2,400**	**29**	<5.0	**30.2**	**2.6 J**	<5.0	**99 J**	<5.0	**11**
MW-3	9/22/2010	**2,600**	NA	**1,200**	**13**	**6.2**	**7.7 J**	**1.8 J**	<2.5	**46 J**	**2.5**	**4**
MW-3	3/9/2011	**2,700**	NA	**790**	**16**	**12**	**14.1**	<2.0	<2.0	**21 J**	<2.0	**7.7**
MW-3	10/20/2011	NS	NS	NS	NS	NS	NS	NS	NS	NS	NS	NS
MW-3	3/5/2012	**2,400**	**200**	**870**	**5.0**	**6.3**	**2.8**	<0.50	<0.50	**13**	<0.50	**3.4**
MW-3	9/7/2012	**NS**	**NS**	**NS**	**NS**	**NS**	**NS**	NS	NS	**NS**	NS	**NS**
MW-3	3/19/2013	**2,400**	**270**	**920**	**2.0**	**3.3**	<6.0	<2.0	<2.0	<40	<2.0	<2.0
MW-3	10/16/2013	**2,900**	**430**	**960**	**7.8**	**3.8**	<7.5	<2.5	<2.5	<50	<2.5	5.8

MW-3	6/17/2014	NS	NS	NS	NS	NS	NS	NS	NS	NS	NS	NS
MW-3	12/16/2014	**3000**	NA	**690**	**6.4**	**8.7**	**23**	<1	<2	<10	<0.5	<10
MW-4	4/14/2003	**23,000**	**3,200**	**2,300**	**900**	**850**	**6,100**	<5	NA	NA	<5	**330**
MW-4	7/16/2003	**7,000**	**950**	**750**	**170**	**290**	**1,250**	<5	NA	NA	<5	**75**
MW-4	9/30/2003	**48,000**	**27,000**	**5,000**	**1,300**	**2,600**	**14,600**	<50	NA	NA	<25	**610**
MW-4	12/23/2003	**20,000**	**2,800**	**1,600**	**340**	**740**	**3,420**	<5	NA	NA	<5	**280**
MW-4	4/23/2004	**13,000**	<50	**1,200**	**300**	**660**	**2,650**	<50	NA	<250	<50	**250**
MW-4	7/22/2004	**14,000**	NA	**1,100**	**200**	**630**	**2,280**	<1	**NA**	**23**	<1	**190**
MW-4	9/15/2004	**30,000**	NA	**3,000**	**690**	**1,800**	**7,600**	<50	NA	<250	<50	**400**
MW-4	12/14/2004	**26,000**	NA	**2,500**	**450**	**1,500**	**5,820**	<1	<1	<5	<50	**240**
MW-4	3/11/2005	**19,000**	NA	**2,300**	**320**	**1,200**	**3,470**	<50	<50	<250	<50	**630**
MW-4	6/17/2005	**15,000**	NA	**1,900**	**180**	**800**	**2,330**	<50	<50	<250	<50	**190**
MW-4	9/2/2005	**22,000**	NA	**2,400**	**250**	**1,100**	**2,940**	<1.0	<2.0	<10	<0.50	**430**
MW-4	11/29/2005	**12,000**	NA	**1,600**	**120**	**1,000**	**2,220**	<1.0	<2.0	<10	<0.50	**310**
MW-4	3/1/2006	**12,000**	NA	**1,400**	**87**	**630**	**1,282**	<1.0	<2.0	<10	<0.50	**270**
MW-4	6/8/2006	**7,400**	NA	**900**	**70**	**380**	**962**	<1.0	<2.0	<10	<0.50	**140**
MW-4	9/12/2006	**8,400**	NA	**900**	**69**	**570**	**917**	<1.0	<2.0	<10	<0.50	**170**
MW-4	12/20/2006	**12,000**	NA	**1,100**	**93**	**590**	**892**	<1.0	<2.0	<10	<0.50	**230**
MW-4	3/22/2007	**12,000**	NA	**1,500**	**96**	**1,200**	**1,938**	<1.0	<2.0	<10	<0.50	**270**
MW-4	6/20/2007	**6,000**	NA	**930**	**26**	**270**	**72**	<5.0	<5.0	<100	<5.0	**64**
MW-4	9/5/2007	**10,000**	NA	**1,100**	**23**	**160**	**238.7**	<1.0	<1.0	<20	<1.0	**97**
MW-4	12/11/2007	**21,000**	NA	**2,000**	**44**	**380**	**544**	<5.0	<5.0	<100	<5.0	**230**
MW-4	3/21/2008	**5,200**	NA	**940**	**33**	**300**	**200**	<1.0	<1.0	<20	<1.0	**160**
MW-4	5/14/2008	**6,200**	NA	**960**	**36**	**230**	**178.5**	<1.0	<1.0	<20	<1.0	**140**
MW-4	9/3/2008	**1,900**	NA	**270**	**6.6**	**42**	**20.4**	<0.50	<0.50	<10	<0.50	**11**
MW-4	12/11/2008	**860**	NA	**140**	**3.0**	**35**	**12.71**	<0.50	<0.50	<10	<0.50	**5.8**
MW-4	3/5/2009	**1,800**	NA	**300**	**7.7**	**74**	**45.7**	<0.50	<0.50	<10	<0.50	**20**
MW-4	9/24/2009	**1,300**	NA	**270**	**2.2**	**7.0**	**10.16**	<0.50	<0.50	<10	<0.50	**7.8**
MW-4	3/31/2010	**2,800**	NA	**450**	**11**	**88**	**25.5**	<1.0	<1.0	<1.0	<1.0	**33**
MW-4	9/22/2010	**1,800**	NA	**300**	**2.6**	**24**	**2.3**	<0.50	<0.5	**6.0 J**	<0.50	**2.4**
MW-4	3/9/2011	**730**	NA	**73**	**2.3**	**12**	**6.77**	<0.50	<0.50	<10	<0.50	**2.7**
MW-4	10/20/2011	NS	NS	NS	NS	NS	NS	NS	NS	NS	NS	NS
MW-4	3/6/2012	**7,500**	**1,800**	**1,000**	**28**	**58**	**77**	<0.50	<0.50	<10	<0.50	**350**
MW-4	9/7/2012	NS	NS	NS	NS	NS	NS	NS	NS	NS	NS	NS
MW-4	3/19/2013	**8,500**	**1,400**	**1,200**	**28**	**150**	**44**	<2.5	<2.5	<50	<2.5	**330**
MW-4	10/16/2013	**1,300**	**1,800**	**150**	**6.6**	**130**	**56.1**	<0.50	<0.50	<10	<0.50	**19**
MW-4	6/17/2014	NS	NS	NS	NS	NS	NS	NS	NS	NS	NS	NS
MW-4	12/16/2014	**680**	NA	**20**	<1	**9.1**	**1.7**	<1	<2	**17**	<0.5	<10
MW-5	4/14/2003	<200	<200	<5	<5	<5	<5	<5	NA	NA	<5	<5
MW-5	7/16/2003	<200	<200	<5	<5	<5	<5	<5	NA	NA	<5	<5
MW-5	10/1/2003	<100	<1,000	<0.5	<1	<1	<1	<1	NA	NA	<0.5	<10
MW-5	12/23/2003	<200	<200	<5	<5	<5	<5	<5	NA	NA	<5	<5
MW-5	4/22/2004	<50	<50	<1	<1	<1	<1	<1	NA	<5	<1	<1
MW-5	7/22/2004	<50	NA	<1	<1	<1	<1	<1	NA	<5	<1	<1
MW-5	9/15/2004	<50	NA	<1	<1	<1	<1	<1	NA	<5	<1	<1
MW-5	12/14/2004	<50	NA	<1	<1	<1	<1	<1	<1	<5	<1	<1
MW-5	3/10/2005	<50	NA	<1	<1	<1	<1	<1	<1	<5	<1	<1
MW-5	6/17/2005	<50	NA	<1	<1	<1	<1	<1	<1	<5	<1	<1

Well No.	**Date**	**EPA Method 8015M 8015M (µg/L)**		**EPA Method 8260B (µg/L)**								
		TPH-g	**TPH-d**	**B**	**T**	**E**	**X**	**MTBE**	**DIPE**	**TBA**	**1,2-DCA**	**N**
MW-5	8/31/2005	<50	NA	<0.50	<0.50	<0.50	<1.0	<1.0	<2.0	<10	<0.50	<1.0
MW-5	11/29/2005	<50	NA	<0.50	<0.50	<0.50	<1.0	<1.0	<2.0	<10	<0.50	<1.0
MW-5	3/1/2006	<50	NA	<0.50	<0.50	<0.50	<1.0	<1.0	<2.0	<10	<0.50	<1.0
MW-5	6/8/2006	<50	NA	<0.50	<0.50	<0.50	<1.0	<1.0	<2.0	<10	<0.50	<1.0
MW-5	9/12/2006	<50	NA	<0.50	<0.50	<0.50	<1.0	<1.0	<2.0	<10	<0.50	**8.8**
MW-5	12/19/2006	**58**	NA	<0.50	<0.50	<0.50	<1.0	<1.0	<2.0	<10	<0.50	<1.0
MW-5	3/21/2007	<50	NA	<0.50	<0.50	<0.50	<1.0	<1.0	<2.0	<10	<0.50	<1.0

MW-5	6/20/2007	<50	NA	<0.50	<0.50	<0.50	<1.0	<0.50	<0.50	<0.50	**0.66**	<0.50
MW-5	9/5/2007	<50	NA	<0.50	<0.50	<0.50	<1.0	<0.50	<0.50	**4.1 J**	**0.86**	<0.50
MW-5	12/11/2007	<50	NA	<0.50	<0.50	<0.50	<1.0	<0.50	<0.50	<10	**0.79**	<0.50
MW-5	3/21/2008	**54**	NA	<0.50	<0.50	<0.50	<1.0	<0.50	<0.50	<10	<0.50	<0.50
MW-5	5/14/2008	<50	NA	**0.43J**	<0.50	**0.45J**	**1.5**	<0.50	<0.50	<10	<0.50	<0.50
MW-5	9/3/2008	**60**	NA	<0.50	<0.50	<0.50	<1.0	<0.50	<0.50	<10	<0.50	<0.50
MW-5	12/11/2008	**370**	NA	<0.50	<0.50	<0.50	<1.0	<0.50	<0.50	<10	<0.50	<0.50
MW-5	3/5/2009	<50	NA	<0.50	<0.50	<0.50	<1.0	<0.50	<0.50	<10	<0.50	<0.50
MW-5	9/24/2009	<50	NA	<0.50	<0.50	<0.50	<1.0	<0.50	<0.50	<10	<0.50	<0.50
MW-5	3/31/2010	**83**	NA	<0.50	<0.50	<0.50	<1.0	<0.50	<0.50	<10	**0.20 J**	<0.50
MW-5	9/22/2010	**150**	NA	<0.50	<0.50	<0.50	<1.0	<0.50	<0.50	<10	<0.50	<0.50
MW-5	3/9/2011	<50	NA	<0.50	<0.50	<0.50	<1.0	<0.50	<0.50	<10	<0.50	<0.50
MW-5	10/20/2011	**49**	ND<50J	<0.50	<0.50	<0.50	<1.0	NA	NA	NA	<0.50	<0.50
MW-5	3/5/2012	<50	NA	<0.50	<0.50	<0.50	<1.5	<0.50	<0.50	<10	<0.50	<0.50
MW-5	9/7/2012	<50	**80**	<0.50	<0.50	<0.50	<1.5	<0.50	<0.50	<10	<0.50	<0.50
MW-5	3/19/2013	<50	<50	<0.50	<0.50	<0.50	<1.5	<0.50	<0.50	<10	<0.50	<0.50
MW-5	10/16/2013	<50	**110**	<0.50	<0.50	<0.50	<1.5	<0.50	<0.50	<10	<0.50	<0.50
MW-5	6/17/2014	<50	NA	<0.50	<1.0	<1.0	<2.0	<1.0	<2.0	<10	<0.50	<10
MW-5	12/16/2014	<100	NA	<0.5	<1	<1	<1	<1	<2	**20**	<0.5	<10
MW-5	6/4/2015	<100	NA	<0.5	<1	<1	<1	<1	<2	<10	<0.5	<10
MW-6	10/1/2003	**33,000**	**20,000**	**870**	**1,200**	**1,700**	**8,600**	<20	NA	NA	<10	**360**
MW-6	12/23/2003	**7,400**	**1,600**	**200**	**170**	**390**	**1,400**	<5	NA	NA	<5	**100**
MW-6	4/22/2004	**11,000**	<50	**260**	**230**	**600**	**1,810**	<50	NA	<250	<50	**150**
MW-6	7/22/2004	**18,000**	NA	**280**	**260**	**1,000**	**2,370**	<50	NA	<250	<50	**200**
MW-6	9/14/2004	**6,800**	NA	**96**	**100**	**350**	**550**	<1	NA	<5	<1	**120**
MW-6	12/13/2004	**11,000**	NA	**140**	**120**	**470**	**1,190**	<1	<1	<5	<1	**130**
MW-6	3/10/2005	**1,200**	NA	**19**	**13**	**99**	**128**	<1	<1	<5	<1	**17**
MW-6	6/16/2005	**2,800**	NA	**35**	**18**	**180**	**238**	<1	<1	<5	<1	**40**
MW-6	8/30/2005	**6,400**	NA	**68**	**76**	**390**	**900**	<1.0	<2.0	<10	<0.50	**93**
MW-6	11/29/2005	--	--	--	--	--	--	--	--	--	--	--
MW-6	3/2/2006	**8,300**	NA	**53**	**83**	**420**	**1,180**	<1.0	<2.0	<10	<0.50	**130**
MW-6	6/7/2006	**2,900**	NA	**21**	**34**	**200**	**510**	<1.0	<2.0	<10	<0.50	**64**
MW-6	9/11/2006	**2,800**	NA	**16**	**22**	**170**	**400**	<1.0	<2.0	<10	<0.50	**55**
MW-6	12/19/2006	**1,900**	NA	**9.1**	**12**	**91**	**220**	<1.0	<2.0	<10	<0.50	**30**
MW-6	3/21/2007	**1,900**	NA	**12**	**14**	**100**	**249**	<1.0	<2.0	<10	<0.50	**34**
MW-6	6/20/2007	**420**	NA	**3.0**	<0.50	<0.50	<1.0	<0.50	<0.50	<10	<0.50	**0.39 J**
MW-6	9/5/2007	**340**	NA	**3.1**	<0.50	<0.50	<1.0	<0.50	<0.50	<10	<0.50	<0.50
MW-6	12/11/2007	**670**	NA	**5.0**	<0.50	<0.50	<1.0	<0.50	<0.50	<10	<0.50	<0.50
MW-6	3/21/2008	**620**	NA	**5.6**	**0.58**	**1.6**	**2.1**	<0.50	<0.50	<10	<0.50	**2.7**
MW-6	5/14/2008	**1,200**	NA	**8.8**	**1.7**	**2.2**	**7.0**	<0.50	<0.50	<10	<0.50	**20**
MW-6	9/3/2008	**3,600**	NA	**22**	**5.8**	**7.3**	**19.1**	<0.50	<0.50	<10	<0.50	**81**
MW-6	12/11/2008	**3,000**	NA	**26**	**7.3**	**12**	**24**	<0.50	<0.50	<10	<0.50	**100**
MW-6	3/5/2009	**1,500**	NA	**9.9**	**2.1**	**0.61**	**9.2**	<0.50	<0.50	**5.5 J**	<0.50	**47**
MW-6	9/24/2009	**1,200**	NA	**11**	**2.1**	<0.50	**1.4**	<0.50	<0.50	<10	<0.50	**1.2**
MW-6	3/31/2010	**670**	NA	**2.5**	**0.38 J**	**0.22 J**	<1.0	<0.50	<0.50	<10	<0.50	**0.75**
MW-6	9/22/2010	**1,300**	NA	**7.2**	**2.4**	**1.9**	**4.87 J**	<0.50	<0.50	<10	<0.50	**25**
MW-6	3/9/2011	**1,500**	NA	**4.4**	**3.9**	**37**	**29**	<0.50	<0.50	**4.8 J**	<0.50	**17**
MW-6	10/20/2011	NS	NS	NS	NS	NS	NS	NS	NS	NS	NS	NS
MW-6	3/5/2012	**160**	NA	<0.50	<0.50	<0.50	<1.0	<0.50	<0.50	<10	<0.50	<0.50
MW-6	9/7/2012	NS	NS	NS	NS	NS	NS	NS	NS	NS	NS	NS
MW-6	3/19/2013	**100**	**130**	<0.50	<0.50	<0.50	<1.5	<0.50	<0.50	<10	<0.50	<0.50
MW-6	10/16/2013	NS	NS	NS	NS	NS	NS	NS	NS	NS	NS	NS
MW-6	6/17/2014	NS	NS	NS	NS	NS	NS	NS	NS	NS	NS	NS
MW-6	12/16/2014	NS	NS	NS	NS	NS	NS	NS	NS	NS	NS	NS
MW-7	9/30/2003	<100	**1,300**	<0.5	<1	<1	<1	<1	NA	NA	<0.5	<10
MW-7	12/23/2003	<200	<200	<5	<5	<5	<5	<5	NA	NA	<5	<5
MW-7	4/22/2004	<50	<50	<1	<1	<1	<1	<1	NA	<5	<1	<1
MW-7	7/22/2004	<50	NA	<1	<1	<1	<1	<1	NA	<5	<1	<1
MW-7	9/15/2004	<50	NA	<1	<1	<1	<1	<1	NA	<5	<1	<1
MW-7	12/14/2004	<50	NA	<1	<1	<1	<1	<1	<1	<5	<1	<1
MW-7	3/11/2005	<50	NA	<1	<1	<1	<2	<1	<1	<5	<1	<1
MW-7	6/17/2005	<50	NA	<1	<1	<1	<1	<1	<1	<5	<1	<1

MW-7	8/31/2005	**96**	NA	<0.50	<0.50	<0.50	<0.50	<1.0	<2.0	<10	<0.50	<1.0
MW-7	11/29/2005	<50	NA	<0.50	<0.50	<0.50	<0.50	<1.0	<2.0	<10	<0.50	<1.0
MW-7	3/1/2006	**140**	NA	<0.50	<0.50	<0.50	<0.50	<1.0	<2.0	<10	<0.50	<1.0
MW-7	6/8/2006	**210**	NA	<0.50	<0.50	<0.50	<0.50	<1.0	<2.0	<10	<1.0	<1.0
MW-7	9/12/2006	**310**	NA	**1.2**	<0.50	<0.50	<0.50	<1.0	<2.0	<10	<1.0	<1.0
MW-7	12/19/2006	**370**	NA	<0.50	<0.50	<0.50	<0.50	<1.0	<2.0	<10	<1.0	<1.0
MW-7	3/22/2007	**170**	NA	<0.50	<0.50	<0.50	<1.0	<1.0	<2.0	<10	<0.50	<1.0
MW-7	6/20/2007	**120**	NA	<0.50	<0.50	<0.50	<1.0	<0.50	<0.50	<10	<0.50	<0.50
MW-7	9/5/2007	**140**	NA	<0.50	<0.50	<0.50	<1.0	<0.50	<0.50	<10	<0.50	<0.50

Well No.	**Date**	**EPA Method 8015M (µg/L)**		**EPA Method 8260B (µg/L)**								
		TPH-g	**TPH-d**	**B**	**T**	**E**	**X**	**MTBE**	**DIPE**	**TBA**	**1,2-DCA**	**N**
MW-7	12/21/2007	**270**	NA	<0.50	<0.50	<0.50	<1.0	<0.50	<0.50	**7.4J**	<0.50	<0.50
MW-7	3/21/2008	**87**	NA	<0.50	<0.50	<0.50	<1.0	<0.50	<0.50	<10	<0.50	<0.50
MW-7	5/14/2008	**120**	NA	<0.50	<0.50	<0.50	<1.0	<0.50	0.41J	<10	<0.50	<0.50
MW-7	9/3/2008	**200**	NA	<0.50	<0.50	<0.50	<1.0	<0.50	<0.50	<0.50	<0.50	<0.50
MW-7	12/11/2008	**230**	NA	<0.50	<0.50	<0.50	<1.0	<0.50	<0.50	**5.0 J**	<0.50	<0.50
MW-7	3/5/2009	**170**	NA	**0.22 J**	<0.50	<0.50	<1.0	<0.50	**0.23 J**	**4.0 J**	<0.50	<0.50
MW-7	9/24/2009	**110**	NA	<0.50	<0.50	<0.50	<1.0	<0.50	<0.50	<0.50	<0.50	<0.50
MW-7	3/31/2010	**100**	NA	<0.50	<0.50	<0.50	<1.0	<0.50	<0.50	<0.50	<0.50	<0.50
MW-7	9/22/2010	**180**	NA	<0.50	<0.50	<0.50	<1.0	<0.50	<0.50	<10	<0.50	<0.50
MW-7	3/9/2011	**150**	NA	<0.50	<0.50	<0.50	<1.0	<0.50	<0.50	<10	<0.50	<0.50
MW-7	10/20/2011	NS	NS	NS	NS	NS	NS	NS	NS	NS	NS	NS
MW-7	3/6/2012	**60**	NA	<0.50	<0.50	<0.50	<1.5	<0.50	<0.50	<10	<0.50	<0.50
MW-7	9/7/2012	NS	NS	NS	NS	NS	NS	NS	NS	NS	NS	NS
MW-7	3/19/2013	<50	**70**	<0.50	<0.50	<0.50	<1.5	<0.50	<0.50	<10	<0.50	<0.50
MW-7	10/16/2013	NS	NS	NS	NS	NS	NS	NS	NS	NS	NS	NS
MW-7	6/17/2014	NS	NS	NS	NS	NS	NS	NS	NS	NS	NS	NS
MW-7	12/16/2014	NS	NS	NS	NS	NS	NS	NS	NS	NS	NS	NS
MW-8	10/1/2003	**11,000**	**7,600**	**1,100**	**220**	**600**	**1,990**	<20	NA	NA	<10	<200
MW-8	12/23/2003	**4,800**	**330**	**190**	**25**	**110**	**235**	<5	NA	NA	<5	**38**
MW-8	4/22/2004	**5,000**	<50	**450**	**51**	**190**	**419**	<1	NA	<5	<1	**40**
MW-8	7/22/2004	**8,400**	NA	**620**	**86**	**250**	**410**	<1	NA	<5	<1	**82**
MW-8	9/14/2004	**3,500**	NA	**140**	**18**	**82**	**156**	<1	NA	<5	<1	**14**
MW-8	12/13/2004	**2,900**	NA	**140**	**14**	**78**	**140**	<1	<1	<5	<1	**13**
MW-8	3/10/2005	**5,000**	NA	**520**	**56**	**250**	**558**	<1	<1	<5	<1	**70**
MW-8	6/16/2005	**8,200**	NA	**610**	**51**	**360**	**529**	<5	<5	<25	<5	**65**
MW-8	8/30/2005	**4,800**	NA	**620**	**22**	**270**	**262**	<1.0	<2.0	<10	<0.50	**63**
MW-8	11/28/2005	**4,900**	NA	**510**	**48**	**430**	**717**	<1.0	<2.0	<10	<0.50	**110**
MW-8	3/2/2006	**7,600**	NA	**560**	**48**	**360**	**482**	<1.0	<2.0	<10	<0.50	**74**
MW-8	6/8/2006	**6,800**	NA	**520**	**46**	**330**	**401**	<1.0	<2.0	<10	<0.50	**74**
MW-8	9/11/2006	**7,500**	NA	**590**	**33**	**340**	**409**	<1.0	<2.0	<10	<0.50	**77**
MW-8	12/19/2006	**5,200**	NA	**470**	**31**	**280**	**326**	<1.0	<2.0	<10	<0.50	**65**
MW-8	3/21/2007	**30,000**	NA	**740**	**33**	**470**	**531**	<1.0	<2.0	<10	<0.50	**50**
MW-8	6/20/2007	**2,500**	NA	**430**	**6.3**	**8.0**	<5.0	<2.5	<2.5	<50	<2.5	**3.4**
MW-8	9/5/2007	**2,800**	NA	**370**	**5.1**	**3.7**	**1.8**	<0.50	<0.50	<10	<0.50	**1.4**
MW-8	12/11/2007	**4,500**	NA	**360**	**6.6**	**4.5**	**3.2**	<0.50	<0.50	<10	<0.50	**2.9**
MW-8	3/21/2008	**2,300**	NA	**400**	**7.5**	**6.0**	**10**	<0.50	<0.50	<10	<0.50	**47**
MW-8	5/14/2008	**2,900**	NA	**380**	**8.7**	**3.4**	**6.5**	<0.50	<0.50	<10	<0.50	**52**
MW-8	9/3/2008	**3,200**	NA	**370**	**6.3**	**2.0**	**2.0**	<0.50	<0.50	**8.0 J**	<0.50	**1.9**
MW-8	12/11/2008	**2,200**	NA	**340**	**6.4**	**1.7**	**1.8**	<0.50	<0.50	**8.9 J**	<0.50	**1.8**
MW-8	3/5/2009	**2,100**	NA	**360**	**5.6**	**7.7**	**3.7**	<0.50	<0.50	**11**	<0.50	**1.2**
MW-8	9/24/2009	**3,500**	NA	**450**	**8.6**	**3.6**	**5.9**	<0.50	<0.50	<10	<0.50	**61**
MW-8	3/31/2010	**5,500**	NA	**600**	**14**	**70**	**54.94 J**	<1.0	<1.0	<20	<1.0	**190**
MW-8	9/22/2010	**3,600**	NA	**440**	**10**	**5.3**	**11.5**	<0.50	<0.50	**6.2 J**	<0.50	**130**
MW-8	3/9/2011	**2,000**	NA	**120**	**4.0**	**4.0**	**5.12 J**	**0.25 J**	<0.50	**15**	<0.50	**41**
MW-8	10/20/2011	**2,100**	**750**	**260**	**6.0**	**10.0**	**3.88**	NA	NA	NA	<0.50	**82**

MW-8	3/5/2012	**1,100**	**280**	**59**	**0.55**	**1.4**	<1.0	<0.50	<0.50	<10	<0.50	<0.50
MW-8	9/7/2012	**1,000**	**480**	**52**	**1.1**	<0.50	<1.0	<0.50	<0.50	<10	<0.50	<0.50
MW-8	3/19/2013	**240**	**210**	**7.7**	<0.50	**0.66**	<1.5	<0.50	<0.50	<10	<0.50	<0.50
MW-8	10/16/2013	**520**	**230**	**9.2**	<0.50	<0.50	<1.5	<0.50	<0.50	<10	<0.50	<0.50
MW-8	6/17/2014	NS	NS	NS	NS	NS	NS	NS	NS	NS	NS	NS
MW-8	12/16/2014	NS	NS	NS	NS	NS	NS	NS	NS	NS	NS	NS
MW-9	10/1/2003	**8,500**	**5,000**	**790**	**32**	**180**	**126**	<1	NA	NA	<0.5	**500**
MW-9	12/23/2003	**18,000**	**2,800**	**1,300**	<50	**280**	**230**	<50	NA	NA	<50	**660**
MW-9	4/23/2004	**9,500**	<50	**1,300**	**39**	**330**	**169.2**	<1	**NA**	**6.3**	<1	**630**
MW-9	7/22/2004	**14,000**	NA	**1,700**	**49**	**340**	**160**	<10	NA	<50	<10	**860**
MW-9	9/15/2004	**12,000**	NA	**2,100**	**51**	**220**	**99**	<50	NA	<250	<50	**580**
MW-9	12/14/2004	**10,000**	NA	**2,300**	**38**	**200**	**118.4**	<1	<1	<5	<50	**470**
MW-9	3/11/2005	**9,000**	NA	**1,000**	**60**	**470**	**213**	<5	<5	<25	<5	**680**
MW-9	6/17/2005	**13,000**	NA	**2,100**	**53**	**390**	**203**	<1	<1	<5	<1	**690**
MW-9	9/2/2005	**13,000**	NA	**2,300**	**49**	**240**	**139.2**	<1.0	<2.0	<10	<0.50	**710**
MW-9	11/29/2005	**12,000**	NA	**2,800**	**45**	**230**	**192**	<1.0	<2.0	<10	<0.50	**800**
MW-9	3/1/2006	**18,000**	NA	**4,600**	**51**	**180**	**139.6**	<1.0	<2.0	<10	<0.50	**830**
MW-9	6/8/2006	**13,000**	NA	**5,700**	**68**	**210**	**184**	<1.0	<2.0	<10	<0.50	**770**
MW-9	9/12/2006	**13,000**	NA	**5,700**	**74**	**250**	**176**	<1.0	<2.0	<10	<0.50	**630**
MW-9	12/20/2006	**22,000**	NA	**5,600**	**99**	**260**	**183**	<1.0	<2.0	**97**	<0.50	**660**
MW-9	3/22/2007	**16,000**	NA	**5,500**	**57**	**180**	**89**	<1.0	<2.0	**72**	<0.50	**720**
MW-9	6/20/2007	**20,000**	NA	**4,300**	**75**	**260**	**100**	<25	<25	<500	<25	**680**
MW-9	9/5/2007	**19,000**	NA	**3,700**	**65**	**230**	**94**	<2.5	<2.5	<50	<2.5	**680**
MW-9	12/11/2007	**23,000**	NA	**2,500**	**75**	**370**	**112**	<0.5	<0.50	<10	<0.5	**760**
MW-9	3/21/2008	**14,000**	NA	**2,400**	**61**	**250**	**86.6**	<2.5	<2.5	<50	<2.5	**780**
MW-9	5/14/2008	**20,000**	NA	**4,900**	**73**	**310**	**101**	<2.5	<2.5	**110**	<2.5	**1,000**
MW-9	9/3/2008	**16,000**	NA	**4,100**	**46**	**270**	**87**	**0.35 J**	<0.50	<10	<0.50	**810**
MW-9	12/11/2008	**16,000**	NA	**4,500**	**55**	**240**	**95**	<5.0	<5.0	**130**	<5.0	**770**
MW-9	3/5/2009	**24,000**	NA	**5,200**	**51**	**260**	**98**	<5.0	<5.0	**220**	<5.0	**660**
MW-9	9/24/2009	**19,000**	NA	**4,900**	**50**	**220**	**132**	<5.0	<5.0	<100	<5.0	**870**
MW-9	3/31/2010	**25,000**	NA	**6,800**	**48**	**180**	**135**	<10	<10	**260**	<10	**870**
MW-9	9/22/2010	**16,000**	NA	**5,500**	**49**	**190**	**107**	<10	<10	**100 J**	<10	**630**

Well No.	**Date**	**EPA Method 8015M (µg/L)**		**EPA Method 8260B (µg/L)**								
		TPH-g	**TPH-d**	**B**	**T**	**E**	**X**	**MTBE**	**DIPE**	**TBA**	**1,2-DCA**	**N**
MW-9	3/9/2011	**13,000**	NA	**2,300**	**26**	**280**	**532**	<5.0	<5.0	**210**	<5.0	**530**
MW-9	10/21/2011	**6,500**	**4,900**	**740**	**12**	**120**	**103**	NA	NA	NA	<0.50	**280**
MW-9	3/5/2012	**15,000**	**4,700**	**2,800**	**15**	**95**	**31.8**	<0.50	<0.50	<10	<0.50	**100**
MW-9	9/7/2012	**9,500**	**4,500**	**2,100**	**9.4**	**83**	<15.0	<5.0	<5.0	**220**	<5.0	**24**
MW-9	3/19/2013	**7,100**	**2,900**	**980**	**6.4**	**180**	**12**	<2.5	<2.5	**270**	<2.5	**55**
MW-9	10/16/2013	**4,100**	**3,300**	**320**	**2.3**	**19**	**8.9**	<0.50	<0.50	**250**	<0.50	**17**
MW-9	6/17/2014	**2500**	NA	**250**	**2.9**	**9.5**	**6.9 J**	<2.0	<4.0	**230**	<1.0	**25**
MW-9	12/16/2014	**1800**	NA	**40**	<1	**1.9**	<1	<1	<2	**210**	<0.5	<10
MW-9	6/4/2015	**4800**	NA	**170**	2.5	**7.2**	7.2	<1	<2	**260**	<0.5	<10
MW-10	7/22/2004	<50	NA	<1	<1	<1	<1	<1	NA	<5	<1	<1
MW-10	9/15/2004	<50	NA	<1	**6.0**	<1	<1	<1	NA	<5	<1	<1
MW-10	12/14/2004	<50	NA	<1	<1	<1	<1	<1	<1	<5	<1	<1
MW-10	3/11/2005	<50	NA	<1	**5.8**	<1	<2	<1	<1	<5	<1	<1
MW-10	6/17/2005	<50	NA	<1	<1	<1	<1	<1	<1	<5	<1	<1
MW-10	8/31/2005	<50	NA	<0.50	<0.50	<0.50	<1.0	<1.0	<2.0	<10	<0.50	<1.0
MW-10	11/29/2005	<50	NA	<0.50	<0.50	<0.50	<1.0	<1.0	<2.0	<10	<0.50	<1.0
MW-10	3/1/2006	<50	NA	<0.50	<0.50	<0.50	<1.0	<1.0	<2.0	<10	<0.50	<1.0
MW-10	6/8/2006	<50	NA	<0.50	<0.50	<0.50	<1.0	<1.0	<2.0	<10	<0.50	<1.0
MW-10	9/12/2006	NS	NS	NS	NS	NS	NS	NS	NS	NS	NS	NS
MW-10	12/19/2006	<50	NA	<0.50	**0.57**	<0.50	<1.0	<1.0	<2.0	<10	<0.50	<1.0
MW-10	3/21/2007	NS	NS	NS	NS	NS	NS	NS	NS	NS	NS	NS
MW-10	6/20/2007	NS	NS	NS	NS	NS	NS	NS	NS	NS	NS	NS
MW-10	9/5/2007	NS	NS	NS	NS	NS	NS	NS	NS	NS	NS	NS

MW-10	12/11/2007	**180**	NA	<0.50	<0.50	<0.50	<1.0	<0.50	<0.50	<0.50	<0.50	<0.50
MW-10	3/21/2008	NS	NS	NS	NS	NS	NS	NS	NS	NS	NS	NS
MW-10	5/14/2008	<50	NA	<0.50	<0.50	<0.50	<1.0	<0.50	<0.50	<10	<0.50	<0.50
MW-10	9/3/2008	NS	NA	NS	NS	NS	NS	NS	NS	NS	NS	NS
MW-10	12/11/2008	<50	NA	<0.50	<0.50	<0.50	<1.0	<0.50	<0.50	<0.50	<0.50	<0.50
MW-10	3/5/2009	NS	NS	NS	NS	NS	NS	NS	NS	NS	NS	NS
MW-10	9/24/2009	<50	NA	<0.50	<0.50	<0.50	<1.0	<0.50	<0.50	<10	<0.50	<0.50
MW-10	3/31/2010	<50	NA	<0.50	<0.50	<0.50	<1.0	<0.50	<0.50	<10	<0.50	<0.50
MW-10	9/22/2010	<50	NA	<0.50	<0.50	<0.50	<1.0	<0.50	<0.50	<10	<0.50	<0.50
MW-10	3/9/2011	<50	NA	<0.50	<0.50	<0.50	<1.0	<0.50	<0.50	<10	<0.50	<0.50
MW-10	10/20/2011	NS	NS	NS	NS	NS	NS	NS	NS	NS	NS	NS
MW-10	3/5/2012	<50	NA	<0.50	<0.50	<0.50	<1.5	<0.50	<0.50	<10	<0.50	<0.50
MW-10	9/7/2012	NS	NS	NS	NS	NS	NS	NS	NS	NS	NS	NS
MW-10	3/19/2013	<50	<50	<0.50	<0.50	<0.50	<0.50	<0.50	<0.50	<10	<0.50	<0.50
MW-10	10/16/2013	NS	NS	NS	NS	NS	NS	NS	NS	NS	NS	NS
MW-10	6/17/2014	NS	NS	NS	NS	NS	NS	NS	NS	NS	NS	NS
MW-10	12/16/2014	NS	NS	NS	NS	NS	NS	NS	NS	NS	NS	NS
MW-11	4/22/2004	**1,700**	<50	**1.6**	**1.4**	**8.2**	**6.4**	<1	NA	<5	<1	**9.8**
MW-11	7/22/2004	<50	NA	**2.7**	**2.5**	**18**	**10**	<1	NA	<5	<1	**15**
MW-11	9/14/2004	**2,900**	NA	**2.7**	**2.8**	**16**	**10**	<1	NA	<5	<1	**14**
MW-11	12/13/2004	**2,500**	NA	**2.7**	**2.4**	**15**	**9.9**	<1	<1	<5	<1	**9.4**
MW-11	3/10/2005	**2,400**	NA	**2.6**	**2.1**	**15**	**9.9**	<1	<1	<5	<1	**18**
MW-11	6/16/2005	**2,100**	NA	**1.7**	**1.4**	**13**	**7.9**	<1	<1	<5	<1	**16**
MW-11	8/30/2005	**1,200**	NA	**1.2**	**1.3**	**9.8**	**6.1**	<1.0	<2.0	<10	<0.50	**7**
MW-11	11/29/2005	**2,700**	NA	**2.1**	**1.9**	**11**	**11**	<1.0	<2.0	<10	<0.50	**13**
MW-11	3/2/2006	**2,200**	NA	<0.50	<0.50	**8.4**	**6.3**	<1.0	<2.0	<10	<0.50	**7.9**
MW-11	6/7/2006	**1,900**	NA	<0.50	<0.50	**6.6**	**6.0**	<1.0	<2.0	<10	<0.50	**6.4**
MW-11	9/11/2006	**1,200**	NA	<0.50	<0.50	**5.2**	**5.4**	<1.0	<2.0	<10	<0.50	**9.4**
MW-11	12/19/2006	**3,000**	NA	**0.97**	**1.3**	**5.4**	**5.8**	<1.0	<2.0	<10	<0.50	**7.6**
MW-11	3/21/2007	**640**	NA	**0.57**	**0.72**	**1.9**	**3.2**	<1.0	<2.0	<10	<0.50	**3.4**
MW-11	6/20/2007	**3,800**	NA	**0.93**	**1.2**	**3.2**	**12**	<0.50	<0.50	<10	<0.50	**4.6**
MW-11	9/5/2007	**2,300**	NA	**0.47 J**	**0.60**	**1.3**	**2.7**	<0.50	<0.50	<10	<0.50	**1.5**
MW-11	12/11/2007	**3,400**	NA	**0.56**	**0.82**	**1.9**	**3.8**	<0.50	<0.50	<10	<0.50	**2.2**
MW-11	3/21/2008	**3,500**	NA	**0.60**	**1.0**	**2.8**	**5.6**	<0.50	<0.50	<10	<0.50	**3.7**
MW-11	5/14/2008	**4,100**	NA	**0.69**	**1.2**	**3.1**	**6.6**	<0.50	<0.50	**13**	<0.50	**6.1**
MW-11	9/3/2008	**4,400**	NA	**0.83**	**0.87**	**1.8**	**5.2**	<0.50	<0.50	<10	<0.50	**3.6**
MW-11	12/11/2008	**2,900**	NA	**0.57**	**0.98**	**2.2**	**5.9**	<0.50	<0.50	**7.1 J**	<0.50	**2.8**
MW-11	3/5/2009	**4,000**	NA	**0.65**	**1.2**	**2.8**	**6.91 J**	<0.50	<0.50	**15**	<0.50	**2.6**
MW-11	9/24/2009	**2,800**	NA	<0.50	**0.74**	**1.5**	**4.3**	<0.50	<0.50	<10	<0.50	**1.8**
MW-11	3/31/2010	**3,800**	NA	**0.60**	**1.0**	**2.2**	**5.5**	<0.50	<0.50	**16**	<0.50	**3.3**
MW-11	9/22/2010	**3,000**	NA	**0.36 J**	**0.65**	**1.5**	**3.8**	<0.50	<0.50	**5.7 J**	<0.50	**2**
MW-11	3/9/2011	**3,800**	NA	**0.50**	**0.76**	**2.9**	**5.68 J**	<0.50	<0.50	**7.4 J**	<0.50	**2.9**
MW-11	10/20/2011	NS	NS	NS	NS	NS	NS	NS	NS	NS	NS	NS
MW-11	3/5/2012	**3,400**	NA	**0.53**	**0.71**	**2.6**	**4.2**	<0.50	<0.50	<10	<0.50	**2.8**
MW-11	9/7/2012	NS	NS	NS	NS	NS	NS	NS	NS	NS	NS	NS
MW-11	3/19/2013	**2,900**	**390**	1	1	2	4	<0.50	<0.50	<10	<0.50	1.6
MW-11	10/16/2013	NS	NS	NS	NS	NS	NS	NS	NS	NS	NS	NS
MW-11	6/17/2014	NS	NS	NS	NS	NS	NS	NS	NS	NS	NS	NS
MW-11	12/16/2014	NS	NS	NS	NS	NS	NS	NS	NS	NS	NS	NS
MW-12	4/22/2004	**84**	<50	**1.5**	<1	**2.1**	**1.6**	<1	NA	<5	<1	<1
MW-12	7/21/2004	**2,400**	NA	**1.4**	<1	**1.6**	**1.0**	<1	NA	<5	<1	<1
MW-12	9/15/2004	**67**	NA	<1	<1	<1	<1	<1	NA	<5	<1	<1
MW-12	12/14/2004	**88**	NA	**1.2**	<1	**1.7**	<1	<1	<1	<5	<1	<1
MW-12	3/11/2005	**210**	NA	**5.5**	**1.6**	**12**	**5.1**	<1	<1	<5	<1	<1
MW-12	6/17/2005	**76**	NA	**1.9**	**1.6**	**2.8**	**1.1**	<1	<1	<5	<1	<1

Well No.	**Date**	**EPA Method 8015M (µg/L)**		**EPA Method 8260B (µg/L)**								
		TPH-g	**TPH-d**	**B**	**T**	**E**	**X**	**MTBE**	**DIPE**	**TBA**	**1,2-DCA**	**N**
MW-12	8/31/2005	<50	NA	<0.50	<0.50	<0.50	<1.0	<1.0	<2.0	<10	<0.50	<1.0

MW-12	11/29/2005	**99**	NA	<0.50	<0.50	<0.50	<1.0	<1.0	<2.0	<10	<0.50	<1.0
MW-12	3/1/2006	**97**	NA	<0.50	<0.50	**2.3**	<1.0	<1.0	<2.0	<10	<0.50	<1.0
MW-12	6/8/2006	<50	NA	<0.50	<0.50	<1.0	<1.0	<1.0	<2.0	<10	<0.50	<1.0
MW-12	9/12/2006	**150**	NA	**3.4**	<0.50	**1.7**	<1.0	<1.0	<2.0	<10	<0.50	**20**
MW-12	12/20/2006	**110**	NA	<0.50	<0.50	**1.3**	<1.0	<1.0	<2.0	<10	<0.50	<1.0
MW-12	3/22/2007	<50	NA	<0.50	<0.50	**1.0**	<1.0	<1.0	<2.0	<10	<0.50	<1.0
MW-12	6/20/2007	<50	NA	<0.50	<0.50	<0.50	<1.0	<0.50	<0.50	<10	<0.50	<0.50
MW-12	9/5/2007	<50	NA	<0.50	<0.50	<0.50	<1.0	<0.50	<0.50	<10	<0.50	<0.50
MW-12	12/11/2007	<50	NA	<0.50	<0.50	<0.50	<1.0	<0.50	<0.50	<10	<0.50	<0.50
MW-12	3/21/2008	<50	NA	<0.50	<0.50	<0.50	<1.0	<0.50	<0.50	<10	<0.50	<0.50
MW-12	5/14/2008	NS	NA	NS	NS	NS	NS	NS	NS	NS	NS	NS
MW-12	9/3/2008	NS	NA	NS	NS	NS	NS	NS	NS	NS	NS	NS
MW-12	12/11/2008	<50	NA	<0.50	<0.50	<0.50	<1.0	<0.50	<0.50	<10	<0.50	<0.50
MW-12	3/5/2009	NS	NS	NS	NS	NS	NS	NS	NS	NS	NS	NS
MW-12	9/24/2009	**120**	NA	<0.50	<0.50	<0.50	<1.0	<0.50	<0.50	<10	<0.50	<0.50
MW-12	3/31/2010	**100**	NA	<0.50	<0.50	<0.50	<1.0	<0.50	<0.50	<10	<0.50	<0.50
MW-12	9/22/2010	**470**	NA	<0.50	<0.50	<0.50	<1.0	<0.50	<0.50	<10	<0.50	<0.50
MW-12	3/9/2011	**150**	NA	<0.50	<0.50	<0.50	<1.0	<0.50	<0.50	<10	<0.50	<0.50
MW-12	10/20/2011	NS	NS	NS	NS	NS	NS	NS	NS	NS	NS	NS
MW-12	3/6/2012	**70**	NA	<0.50	<0.50	<0.50	<1.5	<0.50	<0.50	<10	<0.50	<0.50
MW-12	9/7/2012	NS	NS	NS	NS	NS	NS	NS	NS	NS	NS	NS
MW-12	3/19/2013	<50	100	<0.50	<0.50	<0.50	<1.5	<0.50	<0.50	<10	<0.50	<0.50
MW-12	10/16/2013	NS	NS	NS	NS	NS	NS	NS	NS	NS	NS	NS
MW-12	6/17/2014	NS	NS	NS	NS	NS	NS	NS	NS	NS	NS	NS
MW-12	12/16/2014	NS	NS	NS	NS	NS	NS	NS	NS	NS	NS	NS
MW-13	7/21/2004	**6,900**	NA	**46**	**9.5**	**120**	**273**	<1	NA	<5	<1	**78**
MW-13	9/14/2004	**5,300**	NA	**45**	**4.2**	**100**	**129.5**	<1	NA	<5	<1	**57**
MW-13	12/13/2004	**3,400**	NA	**46**	**4.2**	**95**	**97.3**	<1	<1	<5	<1	**31**
MW-13	3/10/2005	**7,500**	NA	**270**	**15**	**300**	**249**	<1	<1	<5	<1	**82**
MW-13	6/16/2005	**7,300**	NA	**190**	**9.1**	**270**	**224**	<1	<1	<5	<1	**83**
MW-13	8/30/2005	**10,000**	NA	**420**	**15**	**480**	**298**	<1.0	<2.0	<10	<0.50	**130**
MW-13	11/28/2005	**2,900**	NA	**82**	**5.4**	**210**	**170**	<1.0	<2.0	<10	<0.50	**51**
MW-13	3/2/2006	**6,000**	NA	**120**	**8.2**	**250**	**179.6**	<1.0	<2.0	<10	<0.50	**58**
MW-13	6/7/2006	**2,800**	NA	**68**	**11**	**140**	**84.4**	<1.0	<2.0	<10	<0.50	**31**
MW-13	9/11/2006	**2,200**	NA	**51**	**4.7**	**120**	**67**	<1.0	<2.0	<10	<0.50	**22**
MW-13	12/19/2006	**3,900**	NA	**120**	**12**	**150**	**105**	<1.0	<2.0	<10	<0.50	**45**
MW-13	3/21/2007	**1,900**	NA	**45**	**4.2**	**98**	**55.2**	<1.0	<2.0	<10	<0.50	**19**
MW-13	6/20/2007	**8,100**	NA	**310**	**18**	**430**	**50**	<2.5	<2.5	<50	<2.5	**45**
MW-13	9/5/2007	**8,000**	NA	**180**	**9.1**	**290**	**24.4**	<2.5	<2.5	<50	<2.5	**10**
MW-13	12/11/2007	**7,200**	NA	**130**	**8.0**	**280**	**21.2**	<0.50	<0.50	<10	<0.50	**5.8**
MW-13	3/21/2008	**6,600**	NA	**200**	**9.0**	**320**	**28.8**	<0.50	<0.50	<10	<0.50	**49**
MW-13	5/14/2008	**8,700**	NA	**180**	**11**	**280**	**33**	<0.50	<0.50	<10	<0.50	**72**
MW-13	9/3/2008	**8,400**	NA	**160**	**8.7**	**220**	**16.4**	<0.50	<0.50	<10	<0.50	**12**
MW-13	12/11/2008	**4,900**	NA	**120**	**6.5**	**130**	**10.8**	<0.50	<0.50	<10	<0.50	**7.1**
MW-13	3/5/2009	**7,000**	NA	**160**	**9.5**	**220**	**27.4**	<0.50	<0.50	**10**	<0.50	**28**
MW-13	9/24/2009	**6,500**	NA	**150**	**7.9**	**120**	**15**	<0.50	<0.50	<10	<0.50	**18**
MW-13	3/31/2010	**7,100**	NA	**140**	**7.7**	**99**	**16**	<0.50	<0.50	**5.2 J**	<0.50	**61**
MW-13	9/22/2010	**4,800**	NA	**120**	**5.9**	**76**	**7.68**	<0.50	<0.50	**5.6 J**	<0.50	**11**
MW-13	3/9/2011	**7,800**	NA	**96**	**8.8**	**94**	**18.3**	<0.50	<0.50	**5.2 J**	<0.50	**30**
MW-13	10/20/2011	NS	NS	NS	NS	NS	NS	NS	NS	NS	NS	NS
MW-13	3/5/2012	**5,100**	NA	**85**	**5.9**	**48**	**9.2**	<1.0	<1.0	<20	<1.0	**21**
MW-13	9/7/2012	NS	NS	NS	NS	NS	NS	NS	NS	NS	NS	NS
MW-13	3/19/2013	**6,100**	**1,900**	**29**	**2**	**17**	**6**	<0.50	<10	<0.50	<0.50	<0.50
MW-13	10/16/2013	NS	NS	NS	NS	NS	NS	NS	NS	NS	NS	NS
MW-13	6/17/2014	NS	NS	NS	NS	NS	NS	NS	NS	NS	NS	NS
MW-13	12/16/2014	NS	NS	NS	NS	NS	NS	NS	NS	NS	NS	NS
MW-14	7/21/2004	<50	NA	<1	<1	<1	<1	<1	NA	<5	<1	<1
MW-14	9/15/2004	<50	NA	<1	<1	<1	<1	<1	NA	<5	<1	<1
MW-14	12/14/2004	<50	NA	<1	<1	<1	<1	<1	<1	<5	<1	<1
MW-14	3/11/2005	<50	NA	<1	**1.0**	<1	<2	<1	<1	<5	<1	<1
MW-14	6/17/2005	<50	NA	<1	<1	<1	<1	<1	<1	<5	<1	<1
MW-14	8/31/2005	<50	NA	<0.50	<0.50	<0.50	<1.0	<1.0	<2.0	<10	<0.50	<1.0

MW-14	11/29/2005	<50	NA	<0.50	<0.50	<0.50	<1.0	<1.0	<2.0	<10	<0.50	<1.0
MW-14	3/1/2006	<50	NA	<0.50	<0.50	<0.50	<1.0	<1.0	<2.0	<10	<0.50	<1.0
MW-14	6/8/2006	<50	NA	<0.50	<0.50	<0.50	<1.0	<1.0	<2.0	<10	<0.50	<1.0
MW-14	9/12/2006	NS	NS	NS	NS	NS	NS	NS	NS	NS	NS	NS
MW-14	12/19/2006	**66**	NA	<0.50	<0.50	<0.50	<1.0	<1.0	<2.0	<10	<0.50	<1.0
MW-14	3/21/2007	NS	NS	NS	NS	NS	NS	NS	NS	NS	NS	NS
MW-14	6/20/2007	<50	NA	<0.50	<0.50	<0.50	<1.0	<0.50	<0.50	<10	<0.50	<0.50
MW-14	9/5/2007	NS	NS	NS	NS	NS	NS	NS	NS	NS	NS	NS
MW-14	12/11/2007	<50	NA	<0.50	<0.50	<0.50	<1.0	<0.50	<0.50	<10	<0.50	<0.50
MW-14	3/21/2008	NS	NS	NS	NS	NS	NS	NS	NS	NS	NS	NS
MW-14	5/14/2008	<50	NA	<0.50	<0.50	<0.50	<1.0	<0.50	<0.50	**7.7J**	**1.5**	<0.50
MW-14	9/3/2008	NS	NA	NS	NS	NS	NS	NS	NS	NS	NS	NS
MW-14	12/11/2008	<50	NA	<0.50	<0.50	<0.50	<1.0	<0.50	<0.50	**3.9J**	**1.1**	<0.50
MW-14	3/5/2009	NS	NA	NS	NS	NS	NS	NS	NS	NS	NS	NS

Well No.	Date	EPA Method 8015M (µg/L)		EPA Method 8260B (µg/L)								
		TPH-g	TPH-d	B	T	E	X	MTBE	DIPE	TBA	1,2-DCA	N
MW-14	9/24/2009	<50	NA	<0.50	<0.50	<0.50	<1.0	<0.50	<0.50	<10	**0.70**	<0.50
MW-14	3/31/2010	<50	NA	<0.50	<0.50	<0.50	<1.0	<0.50	<0.50	<10	**0.99**	<0.50
MW-14	9/22/2010	**140**	NA	<0.50	<0.50	<0.50	<1.0	<0.50	<0.50	<10	**0.47 J**	<0.50
MW-14	3/9/2011	**160**	NA	<0.50	<0.50	<0.50	<1.0	<0.50	<0.50	<10	**0.41 J**	<0.50
MW-14	10/20/2011	NS	NS	NS	NS	NS	NS	NS	NS	NS	NS	NS
MW-14	3/5/2012	<50	NA	<0.50	<0.50	<0.50	<1.5	<0.50	<0.50	<10	<0.50	<0.50
MW-14	9/7/2012	NS	NS	NS	NS	NS	NS	NS	NS	NS	NS	NS
MW-14	3/19/2013	<50	60	<0.50	<0.50	<0.50	<1.5	<0.50	<0.50	<10	<0.50	<0.50
MW-14	10/16/2013	NS	NS	NS	NS	NS	NS	NS	NS	NS	NS	NS
MW-14	6/17/2014	NS	NS	NS	NS	NS	NS	NS	NS	NS	NS	NS
MW-14	12/16/2014	NS	NS	NS	NS	NS	NS	NS	NS	NS	NS	NS
MW-15	7/21/2004	**290**	NA	<1	<1	<1	<1	<1	NA	<5	<1	<1
MW-15	9/14/2004	**500**	NA	<1	<1	<1	<1	<1	NA	<5	<1	<1
MW-15	12/13/2004	**750**	NA	<1	<1	<1	<1	<1	<1	<5	<1	<1
MW-15	3/10/2005	**540**	NA	<1	<1	<1	<1	<1	<1	<5	<1	<1
MW-15	6/16/2005	**860**	NA	**1.4**	<1	<1	<1	**1.2**	<1	<5	<1	<1
MW-15	8/30/2005	**580**	NA	<0.50	<0.50	<0.50	<1.0	<1.0	<2.0	<10	<0.50	<1.0
MW-15	11/28/2005	**460**	NA	<0.50	<0.50	<0.50	<1.0	<1.0	<2.0	<10	<0.50	<1.0
MW-15	3/2/2006	**620**	NA	<0.50	<0.50	<0.50	<1.0	<1.0	<2.0	<10	<0.50	<1.0
MW-15	6/7/2006	**990**	NA	<0.50	<0.50	<0.50	<1.0	<1.0	<2.0	<10	<0.50	<1.0
MW-15	9/11/2006	**850**	NA	<0.50	<0.50	<0.50	<1.0	<1.0	<2.0	<10	<0.50	<1.0
MW-15	12/19/2006	**560**	NA	<0.50	<0.50	<0.50	<1.0	<1.0	<2.0	<10	<0.50	<1.0
MW-15	3/21/2007	**280**	NA	<0.50	<0.50	<0.50	<1.0	<1.0	<2.0	<10	<0.50	<1.0
MW-15	6/20/2007	**920**	NA	<0.50	<0.50	<0.50	<1.0	<0.50	<0.50	<10	<0.50	<0.50
MW-15	9/5/2007	**610**	NA	<0.50	<0.50	<0.50	<1.0	<0.50	<0.50	<10	<0.50	<0.50
MW-15	12/11/2007	**560**	NA	<0.50	<0.50	<0.50	<1.0	**0.58**	<0.50	<10	<0.50	<0.50
MW-15	3/21/2008	**230**	NA	<0.50	<0.50	<0.50	<1.0	<0.50	<0.50	<10	<0.50	<0.50
MW-15	5/14/2008	**170**	NA	<0.50	<0.50	<0.50	<1.0	**0.63**	<0.50	<10	<0.50	<0.50
MW-15	9/3/2008	**160**	NA	<0.50	<0.50	<0.50	<1.0	**0.49 J**	<0.50	<10	<0.50	<0.50
MW-15	12/11/2008	**88**	NA	<0.50	<0.50	<0.50	<1.0	**0.56**	<0.50	<10	<0.50	<0.50
MW-15	3/5/2009	**75**	NA	<0.50	<0.50	<0.50	<1.0	**0.57**	<0.50	<10	<0.50	<0.50
MW-15	9/24/2009	<50	NA	<0.50	<0.50	<0.50	<1.0	<0.50	<0.50	<10	<0.50	<0.50
MW-15	3/31/2010	<50	NA	<0.50	<0.50	<0.50	<1.0	**0.35 J**	<0.50	<10	<0.50	<0.50
MW-15	9/22/2010	<50	NA	<0.50	<0.50	<0.50	<1.0	**0.22 J**	<0.50	<10	<0.50	<0.50
MW-15	3/9/2011	<50	NA	<0.50	<0.50	<0.50	<1.0	**0.30 J**	<0.50	<10	<0.50	<0.50
MW-15	10/20/2011	NS	NS	NS	NS	NS	NS	NS	NS	NS	NS	NS
MW-15	3/15/2012	<50	NA	<0.50	<0.50	<0.50	<1.5	<0.50	<0.50	<10	<0.50	<0.50
MW-15	9/7/2012	NS	NS	NS	NS	NS	NS	NS	NS	NS	NS	NS
MW-15	3/19/2013	NS	NS	NS	NS	NS	NS	NS	NS	NS	NS	NS
MW-15	10/16/2013	NS	NS	NS	NS	NS	NS	NS	NS	NS	NS	NS
MW-15	6/17/2014	NS	NS	NS	NS	NS	NS	NS	NS	NS	NS	NS

MW-15	12/16/2014	NS	NS	NS	NS	NS	NS	NS	NS	NS	NS	NS

Notes:

J - analyte was detected at a concentration below the reporting limit & above laboratory method detection limit; reported value is estimated

µg/l - micrograms per liter

TPH-g - total petroleum hydrocarbons as gasoline

TPH-d - total petroleum hydrocarbons as diesel

B – Benzene, T – Toluene, E – Ethylbenzene, X – Total xylenes, MTBE - methyl tertiary butyl ether, DIPE – Di-isopropyl ether,

TBA – Tertiary butyl alcohol, 1,2-DCA – 1,2, Dichloroethane, N - Naphthalene

NA - not analyzed

ND - not detected at or above laboratory reporting limits

NS - not sampled

* For complete list of analytes, see laboratory reports.

APPENDIX E

LABORATORY REPORTS AND CHAIN OF CUSTODY RECORDS

eurofins | Calscience

Supplemental Report 1

The original report has been revised/corrected.

WORK ORDER NUMBER: 15-01-1738

The difference is service

AIR | SOIL | WATER | MARINE CHEMISTRY

Analytical Report For

Client: Gaston & Associates

Client Project Name: Fisher Trust

Attention: Will Gaston
2691 Richter Avenue
Suite 109
Irvine, CA 92606-5124

Approved for release on 02/20/2015 by:
Danielle Roberts
Project Manager

ResultLink

Email your PM

Eurofins Calscience, Inc. (Calscience) certifies that the test results provided in this report meet all NELAC requirements for parameters for which accreditation is required or available. Any exceptions to NELAC requirements are noted in the case narrative. The original report of subcontracted analyses, if any, is attached to this report. The results in this report are limited to the sample(s) tested and any reproduction thereof must be made in its entirety. The client or recipient of this report is specifically prohibited from making material changes to said report and, to the extent that such changes are made, Calscience is not responsible, legally or otherwise. The client or recipient agrees to indemnify Calscience for any defense to any litigation which may arise.

eurofins | Calscience

Contents

Client Project Name: Fisher Trust
Work Order Number: 15-01-1738

1 Work Order Narrative. 3

2 Sample Summary. 4

3 Air 8260 Case Narrative. 5

4 Detections Summary. 6

5 Client Sample Data. 9
5.1 EPA 8260B (M) Full List (Air). 9
5.2 EPA TO-3 (M) TPH Gasoline (Air). 29

6 Quality Control Sample Data. 31
6.1 Sample Duplicate. 31
6.2 LCS/LCSD. 32

7 Glossary of Terms and Qualifiers. 37

8 Chain-of-Custody/Sample Receipt Form. 38

eurofins | Calscience

Work Order Narrative

Work Order: 15-01-1738 Page 1 of 1

Condition Upon Receipt:

Samples were received under Chain-of-Custody (COC) on 01/28/15. They were assigned to Work Order 15-01-1738.

Unless otherwise noted on the Sample Receiving forms all samples were received in good condition and within the recommended EPA temperature criteria for the methods noted on the COC. The COC and Sample Receiving Documents are integral elements of the analytical report and are presented at the back of the report.

Holding Times:

All samples were analyzed within prescribed holding times (HT) and/or in accordance with the Calscience Sample Acceptance Policy unless otherwise noted in the analytical report and/or comprehensive case narrative, if required.

Any parameter identified in 40CFR Part 136.3 Table II that is designated as "analyze immediately" with a holding time of <= 15 minutes (40CFR-136.3 Table II, footnote 4), is considered a "field" test and the reported results will be qualified as being received outside of the stated holding time unless received at the laboratory within 15 minutes of the collection time.

Quality Control:

All quality control parameters (QC) were within established control limits except where noted in the QC summary forms or described further within this report.

Subcontractor Information:

Unless otherwise noted below (or on the subcontract form), no samples were subcontracted.

Additional Comments:

Air - Sorbent-extracted air methods (EPA TO-4A, EPA TO-10, EPA TO-13A, EPA TO-17): Analytical results are converted from mass/sample basis to mass/volume basis using client-supplied air volumes.

Solid - Unless otherwise indicated, solid sample data is reported on a wet weight basis, not corrected for % moisture. All QC results are always reported on a wet weight basis.

Return to Contents

eurofins | Calscience

Sample Summary

Client:	Gaston & Associates 2691 Richter Avenue, Suite 109 Irvine, CA 92606-5124	Work Order:	15-01-1738
		Project Name:	Fisher Trust
		PO Number:	
		Date/Time Received:	01/28/15 13:58
		Number of Containers:	8
Attn:	Will Gaston		

Sample Identification	Lab Number	Collection Date and Time	Number of Containers	Matrix
Influent	15-01-1738-1	01/28/15 08:22	1	Air
Effluent	15-01-1738-2	01/28/15 08:26	1	Air
VEW-7	15-01-1738-3	01/28/15 08:34	1	Air
VEW-8	15-01-1738-4	01/28/15 08:37	1	Air
VEW-10	15-01-1738-5	01/28/15 08:42	1	Air
VEW-11	15-01-1738-6	01/28/15 08:45	1	Air
VEW-13	15-01-1738-7	01/28/15 08:39	1	Air
VEW 12/14/9	15-01-1738-8	01/28/15 08:48	1	Air

Return to Contents

eurofins | Calscience

Case Narrative

Work Order: 15-01-1738 Page 1 of 1

Modified EPA 8260 in Air

This method is used to determine the concentration of BTEX/Oxygenates/Naphthalene having a vapor pressure greater than 10^{-1} torr at $25^{o}C$ at standard pressure in a air matrix. The method is similar to EPA TO-15 and uses air standards for calibration. Method specifics are listed in the table below. A known volume of sample is directed from the container (Summa® canister or Tedlar™ bag) through a solid multi-module (glass beads, tenex, cryofocuser) concentrator. Following concentration, the VOCs are thermally desorbed onto a gas chromatographic column for separation and then detected on a mass selective detector.

Comparison of Calscience TO-15 (Modified) versus EPA 8260 (Modified) in Air

Requirement	Calscience TO-15(M)	Calscience EPA 8260(M) in Air
BFB Acceptance Criteria	SW846 Protocol	SW846 Protocol
Initial Calibration	Allowable % RSD for each Target <= 30%, 10% of analytes allowed <= 40%	Allowable % RSD for each Target Analyte < 30%, 10% of analytes allowed < 40%
Initial Calibration Verification (ICV) - Second Source Standard (LCS)	Analytes contained in the LCS standard evaluated against historical control limits for the LCS	BTEX and MTBE only - <= 30%D
Daily Calibration Verification (CCV)	**Full List Analysis:** Allowable % Difference for each CCC analytes is <= 30%	BTEX and MTBE only - <= 30%D
	Target List Analysis: Allowable % Difference for each target analytes is <= 30%	
Daily Calibration Verification (CCV) - Internal Standard Area Response	Allowable +/- 50% (Range: 50% to 150%)	Allowable +/- 50% (Range: 50% to 150%)
Method Blank, Laboratory Control Sample and Sample - Internal Standard Area Response	Allowable +/- 50% of the mean area response of most recent Calibration Verification (Range: 50% to 150%)	Allowable +/- 50% of the mean area response of the most recent Calilbration Verification (Range: 50% to 150%)
Surrogates	1,4-Bromoflurobenzene, 1,2-Dichloroethane-d4 and Toluene-d8 - % Recoveries based upon historical control limits +/- 3S	1,4-Bromoflurobenzene, 1,2-Dichloroethane-d4 and Toluene-d8 - % Recoveries based upon historical control limits +/- 3S

Return to Contents

eurofins | Calscience

Detections Summary

Client:	Gaston & Associates	Work Order:	15-01-1738
	2691 Richter Avenue, Suite 109	Project Name:	Fisher Trust
	Irvine, CA 92606-5124	Received:	01/28/15
Attn:	Will Gaston		

Client SampleID / Analyte	Result	Qualifiers	RL	Units	Method	Extraction
Influent (15-01-1738-1)						
Benzene	1.5		0.50	ppm (v/v)	EPA 8260B (M)	N/A
Ethylbenzene	3.0		0.50	ppm (v/v)	EPA 8260B (M)	N/A
4-Ethyltoluene	1.0		0.50	ppm (v/v)	EPA 8260B (M)	N/A
o-Xylene	4.4		0.50	ppm (v/v)	EPA 8260B (M)	N/A
p/m-Xylene	11		0.50	ppm (v/v)	EPA 8260B (M)	N/A
Xylenes (total)	16		0.50	ppm (v/v)	EPA 8260B (M)	N/A
Toluene	8.7		0.50	ppm (v/v)	EPA 8260B (M)	N/A
1,3,5-Trimethylbenzene	1.4		0.50	ppm (v/v)	EPA 8260B (M)	N/A
1,2,4-Trimethylbenzene	1.8		0.50	ppm (v/v)	EPA 8260B (M)	N/A
TPH as Gasoline	380		3.8	ppm (v/v)	EPA TO-3M	N/A
VEW-7 (15-01-1738-3)						
Benzene	0.13		0.10	ppm (v/v)	EPA 8260B (M)	N/A
Ethylbenzene	0.29		0.10	ppm (v/v)	EPA 8260B (M)	N/A
4-Ethyltoluene	0.27		0.10	ppm (v/v)	EPA 8260B (M)	N/A
o-Xylene	0.65		0.10	ppm (v/v)	EPA 8260B (M)	N/A
p/m-Xylene	1.8		0.10	ppm (v/v)	EPA 8260B (M)	N/A
Xylenes (total)	2.4		0.10	ppm (v/v)	EPA 8260B (M)	N/A
Toluene	0.46		0.10	ppm (v/v)	EPA 8260B (M)	N/A
1,3,5-Trimethylbenzene	0.34		0.10	ppm (v/v)	EPA 8260B (M)	N/A
1,2,4-Trimethylbenzene	0.60		0.10	ppm (v/v)	EPA 8260B (M)	N/A
TPH as Gasoline	68		1.5	ppm (v/v)	EPA TO-3M	N/A
VEW-8 (15-01-1738-4)						
Benzene	2.5		1.6	ppm (v/v)	EPA 8260B (M)	N/A
Ethylbenzene	6.5		1.6	ppm (v/v)	EPA 8260B (M)	N/A
4-Ethyltoluene	2.8		1.6	ppm (v/v)	EPA 8260B (M)	N/A
o-Xylene	11		1.6	ppm (v/v)	EPA 8260B (M)	N/A
p/m-Xylene	32		1.6	ppm (v/v)	EPA 8260B (M)	N/A
Xylenes (total)	43		1.6	ppm (v/v)	EPA 8260B (M)	N/A
Toluene	25		1.6	ppm (v/v)	EPA 8260B (M)	N/A
1,3,5-Trimethylbenzene	3.9		1.6	ppm (v/v)	EPA 8260B (M)	N/A
1,2,4-Trimethylbenzene	4.8		1.6	ppm (v/v)	EPA 8260B (M)	N/A
TPH as Gasoline	910		7.5	ppm (v/v)	EPA TO-3M	N/A

Return to Contents

* MDL is shown

eurofins | Calscience

Detections Summary

Client:	Gaston & Associates	Work Order:	15-01-1738
	2691 Richter Avenue, Suite 109	Project Name:	Fisher Trust
	Irvine, CA 92606-5124	Received:	01/28/15
Attn:	Will Gaston		Page 2 of 3

Client SampleID / Analyte	Result	Qualifiers	RL	Units	Method	Extraction
VEW-10 (15-01-1738-5)						
Benzene	29		5.0	ppm (v/v)	EPA 8260B (M)	N/A
Ethylbenzene	51		5.0	ppm (v/v)	EPA 8260B (M)	N/A
4-Ethyltoluene	9.3		5.0	ppm (v/v)	EPA 8260B (M)	N/A
o-Xylene	54		5.0	ppm (v/v)	EPA 8260B (M)	N/A
p/m-Xylene	160		5.0	ppm (v/v)	EPA 8260B (M)	N/A
Xylenes (total)	220		5.0	ppm (v/v)	EPA 8260B (M)	N/A
Toluene	260		25	ppm (v/v)	EPA 8260B (M)	N/A
1,3,5-Trimethylbenzene	9.6		5.0	ppm (v/v)	EPA 8260B (M)	N/A
1,2,4-Trimethylbenzene	16		5.0	ppm (v/v)	EPA 8260B (M)	N/A
TPH as Gasoline	4300		30	ppm (v/v)	EPA TO-3M	N/A
VEW-11 (15-01-1738-6)						
Benzene	12		6.2	ppm (v/v)	EPA 8260B (M)	N/A
Ethylbenzene	25		6.2	ppm (v/v)	EPA 8260B (M)	N/A
4-Ethyltoluene	9.1		6.2	ppm (v/v)	EPA 8260B (M)	N/A
o-Xylene	40		6.2	ppm (v/v)	EPA 8260B (M)	N/A
p/m-Xylene	120		6.2	ppm (v/v)	EPA 8260B (M)	N/A
Xylenes (total)	160		6.2	ppm (v/v)	EPA 8260B (M)	N/A
Toluene	100		6.2	ppm (v/v)	EPA 8260B (M)	N/A
1,3,5-Trimethylbenzene	9.9		6.2	ppm (v/v)	EPA 8260B (M)	N/A
1,2,4-Trimethylbenzene	16		6.2	ppm (v/v)	EPA 8260B (M)	N/A
TPH as Gasoline	5100		30	ppm (v/v)	EPA TO-3M	N/A
VEW-13 (15-01-1738-7)						
Benzene	0.77		0.50	ppm (v/v)	EPA 8260B (M)	N/A
Ethylbenzene	0.64		0.50	ppm (v/v)	EPA 8260B (M)	N/A
4-Ethyltoluene	0.63		0.50	ppm (v/v)	EPA 8260B (M)	N/A
o-Xylene	1.3		0.50	ppm (v/v)	EPA 8260B (M)	N/A
p/m-Xylene	3.2		0.50	ppm (v/v)	EPA 8260B (M)	N/A
Xylenes (total)	4.6		0.50	ppm (v/v)	EPA 8260B (M)	N/A
Toluene	0.98		0.50	ppm (v/v)	EPA 8260B (M)	N/A
1,3,5-Trimethylbenzene	0.93		0.50	ppm (v/v)	EPA 8260B (M)	N/A
1,2,4-Trimethylbenzene	1.5		0.50	ppm (v/v)	EPA 8260B (M)	N/A
TPH as Gasoline	1100		7.5	ppm (v/v)	EPA TO-3M	N/A

Return to Contents

* MDL is shown

eurofins | Calscience

Detections Summary

Client:	Gaston & Associates	Work Order:	15-01-1738
	2691 Richter Avenue, Suite 109	Project Name:	Fisher Trust
	Irvine, CA 92606-5124	Received:	01/28/15
Attn:	Will Gaston		Page 3 of 3

Client SampleID

Analyte	Result	Qualifiers	RL	Units	Method	Extraction
VEW 12/14/9 (15-01-1738-8)						
Ethylbenzene	1.6		0.25	ppm (v/v)	EPA 8260B (M)	N/A
4-Ethyltoluene	1.9		0.25	ppm (v/v)	EPA 8260B (M)	N/A
o-Xylene	3.7		0.25	ppm (v/v)	EPA 8260B (M)	N/A
p/m-Xylene	8.3		0.25	ppm (v/v)	EPA 8260B (M)	N/A
Xylenes (total)	12		0.25	ppm (v/v)	EPA 8260B (M)	N/A
Toluene	2.7		0.25	ppm (v/v)	EPA 8260B (M)	N/A
1,3,5-Trimethylbenzene	2.3		0.25	ppm (v/v)	EPA 8260B (M)	N/A
1,2,4-Trimethylbenzene	4.5		0.25	ppm (v/v)	EPA 8260B (M)	N/A
TPH as Gasoline	150		1.5	ppm (v/v)	EPA TO-3M	N/A

Subcontracted analyses, if any, are not included in this summary.

Return to Contents

* MDL is shown

eurofins | Calscience

Analytical Report

Gaston & Associates		Date Received:	01/28/15
2691 Richter Avenue, Suite 109		Work Order:	15-01-1738
Irvine, CA 92606-5124		Preparation:	N/A
		Method:	EPA 8260B (M)
		Units:	ppm (v/v)
Project: Fisher Trust			Page 1 of 20

Client Sample Number	Lab Sample Number	Date/Time Collected	Matrix	Instrument	Date Prepared	Date/Time Analyzed	QC Batch ID
Influent	**15-01-1738-1-A**	**01/28/15 08:22**	**Air**	**GC/MS AA**	**N/A**	**01/30/15 18:14**	**150130L02**

Parameter	Result	RL	DF	Qualifiers
Benzene	1.5	0.50	100	
Bromodichloromethane	ND	0.50	100	
Bromoform	ND	0.50	100	
Bromomethane	ND	0.50	100	
Carbon Tetrachloride	ND	0.50	100	
Chlorobenzene	ND	0.50	100	
Chloroethane	ND	0.50	100	
Chloroform	ND	0.50	100	
Chloromethane	ND	0.50	100	
Dibromochloromethane	ND	0.50	100	
Dichlorodifluoromethane	ND	0.50	100	
Diisopropyl Ether (DIPE)	ND	0.50	100	
1,1-Dichloroethane	ND	0.50	100	
1,1-Dichloroethene	ND	0.50	100	
1,2-Dibromoethane	ND	0.50	100	
1,2-Dichlorobenzene	ND	0.50	100	
1,2-Dichloroethane	ND	0.50	100	
1,2-Dichloropropane	ND	0.50	100	
1,3-Dichlorobenzene	ND	0.50	100	
1,4-Dichlorobenzene	ND	0.50	100	
c-1,3-Dichloropropene	ND	0.50	100	
c-1,2-Dichloroethene	ND	0.50	100	
t-1,2-Dichloroethene	ND	0.50	100	
t-1,3-Dichloropropene	ND	0.50	100	
Ethyl-t-Butyl Ether (ETBE)	ND	0.50	100	
Ethylbenzene	3.0	0.50	100	
4-Ethyltoluene	1.0	0.50	100	
Methyl-t-Butyl Ether (MTBE)	ND	0.50	100	
Methylene Chloride	ND	0.50	100	
o-Xylene	4.4	0.50	100	
p/m-Xylene	11	0.50	100	
Xylenes (total)	16	0.50	1.00	
Styrene	ND	0.50	100	
Tert-Amyl-Methyl Ether (TAME)	ND	0.50	100	
Tert-Butyl Alcohol (TBA)	ND	0.50	100	

RL: Reporting Limit. DF: Dilution Factor. MDL: Method Detection Limit.

Return to Contents

eurofins | Calscience

Analytical Report

Gaston & Associates		Date Received:	01/28/15
2691 Richter Avenue, Suite 109		Work Order:	15-01-1738
Irvine, CA 92606-5124		Preparation:	N/A
		Method:	EPA 8260B (M)
		Units:	ppm (v/v)
Project: Fisher Trust			Page 2 of 20

Parameter	Result	RL	DF	Qualifiers
Tetrachloroethene	ND	0.50	100	
Toluene	8.7	0.50	100	
Trichloroethene	ND	0.50	100	
Trichlorofluoromethane	ND	0.50	100	
1,1,2-Trichloro-1,2,2-Trifluoroethane	ND	0.50	100	
1,1,1-Trichloroethane	ND	0.50	100	
1,1,2-Trichloroethane	ND	0.50	100	
1,3,5-Trimethylbenzene	1.4	0.50	100	
1,1,2,2-Tetrachloroethane	ND	0.50	100	
1,2,4-Trimethylbenzene	1.8	0.50	100	
1,2,4-Trichlorobenzene	ND	0.50	100	
Vinyl Chloride	ND	0.50	100	

Surrogate	Rec. (%)	Control Limits	Qualifiers
1,4-Bromofluorobenzene	96	57-129	
1,2-Dichloroethane-d4	96	47-137	
Toluene-d8	81	78-156	

Return to Contents

RL: Reporting Limit. DF: Dilution Factor. MDL: Method Detection Limit.

eurofins | Calscience

Analytical Report

Gaston & Associates		Date Received:	01/28/15
2691 Richter Avenue, Suite 109		Work Order:	15-01-1738
Irvine, CA 92606-5124		Preparation:	N/A
		Method:	EPA 8260B (M)
		Units:	ppm (v/v)
Project: Fisher Trust			Page 3 of 20

Client Sample Number	Lab Sample Number	Date/Time Collected	Matrix	Instrument	Date Prepared	Date/Time Analyzed	QC Batch ID
Effluent	**15-01-1738-2-A**	**01/28/15 08:26**	**Air**	**GC/MS YY**	**N/A**	**01/30/15 07:18**	**150129L02**

Parameter	Result	RL	DF	Qualifiers
Benzene	ND	0.0050	1.00	
Bromodichloromethane	ND	0.0050	1.00	
Bromoform	ND	0.0050	1.00	
Bromomethane	ND	0.0050	1.00	
Carbon Tetrachloride	ND	0.0050	1.00	
Chlorobenzene	ND	0.0050	1.00	
Chloroethane	ND	0.0050	1.00	
Chloroform	ND	0.0050	1.00	
Chloromethane	ND	0.0050	1.00	
Dibromochloromethane	ND	0.0050	1.00	
Dichlorodifluoromethane	ND	0.0050	1.00	
Diisopropyl Ether (DIPE)	ND	0.0050	1.00	
1,1-Dichloroethane	ND	0.0050	1.00	
1,1-Dichloroethene	ND	0.0050	1.00	
1,2-Dibromoethane	ND	0.0050	1.00	
1,2-Dichlorobenzene	ND	0.0050	1.00	
1,2-Dichloroethane	ND	0.0050	1.00	
1,2-Dichloropropane	ND	0.0050	1.00	
1,3-Dichlorobenzene	ND	0.0050	1.00	
1,4-Dichlorobenzene	ND	0.0050	1.00	
c-1,3-Dichloropropene	ND	0.0050	1.00	
c-1,2-Dichloroethene	ND	0.0050	1.00	
t-1,2-Dichloroethene	ND	0.0050	1.00	
t-1,3-Dichloropropene	ND	0.0050	1.00	
Ethyl-t-Butyl Ether (ETBE)	ND	0.0050	1.00	
Ethylbenzene	ND	0.0050	1.00	
4-Ethyltoluene	ND	0.0050	1.00	
Methyl-t-Butyl Ether (MTBE)	ND	0.0050	1.00	
Methylene Chloride	ND	0.0050	1.00	
o-Xylene	ND	0.0050	1.00	
p/m-Xylene	ND	0.0050	1.00	
Xylenes (total)	ND	0.0050	1.00	
Styrene	ND	0.0050	1.00	
Tert-Amyl-Methyl Ether (TAME)	ND	0.0050	1.00	
Tert-Butyl Alcohol (TBA)	ND	0.0050	1.00	

RL: Reporting Limit. DF: Dilution Factor. MDL: Method Detection Limit.

Return to Contents

eurofins | Calscience

Analytical Report

Gaston & Associates		Date Received:	01/28/15
2691 Richter Avenue, Suite 109		Work Order:	15-01-1738
Irvine, CA 92606-5124		Preparation:	N/A
		Method:	EPA 8260B (M)
		Units:	ppm (v/v)
Project: Fisher Trust			Page 4 of 20

Parameter	Result	RL	DF	Qualifiers
Tetrachloroethene	ND	0.0050	1.00	
Toluene	ND	0.0050	1.00	
Trichloroethene	ND	0.0050	1.00	
Trichlorofluoromethane	ND	0.0050	1.00	
1,1,2-Trichloro-1,2,2-Trifluoroethane	ND	0.0050	1.00	
1,1,1-Trichloroethane	ND	0.0050	1.00	
1,1,2-Trichloroethane	ND	0.0050	1.00	
1,3,5-Trimethylbenzene	ND	0.0050	1.00	
1,1,2,2-Tetrachloroethane	ND	0.0050	1.00	
1,2,4-Trimethylbenzene	ND	0.0050	1.00	
1,2,4-Trichlorobenzene	ND	0.0050	1.00	
Vinyl Chloride	ND	0.0050	1.00	

Surrogate	Rec. (%)	Control Limits	Qualifiers
1,4-Bromofluorobenzene	102	57-129	
1,2-Dichloroethane-d4	103	47-137	
Toluene-d8	102	78-156	

Return to Contents

RL: Reporting Limit. DF: Dilution Factor. MDL: Method Detection Limit.

eurofins | Calscience

Analytical Report

Gaston & Associates		Date Received:	01/28/15
2691 Richter Avenue, Suite 109		Work Order:	15-01-1738
Irvine, CA 92606-5124		Preparation:	N/A
		Method:	EPA 8260B (M)
		Units:	ppm (v/v)
Project: Fisher Trust			Page 5 of 20

Client Sample Number	Lab Sample Number	Date/Time Collected	Matrix	Instrument	Date Prepared	Date/Time Analyzed	QC Batch ID
VEW-7	**15-01-1738-3-A**	**01/28/15 08:34**	**Air**	**GC/MS AA**	**N/A**	**01/30/15 19:00**	**150130L02**

Parameter	Result	RL	DF	Qualifiers
Benzene	0.13	0.10	20.0	
Bromodichloromethane	ND	0.10	20.0	
Bromoform	ND	0.10	20.0	
Bromomethane	ND	0.10	20.0	
Carbon Tetrachloride	ND	0.10	20.0	
Chlorobenzene	ND	0.10	20.0	
Chloroethane	ND	0.10	20.0	
Chloroform	ND	0.10	20.0	
Chloromethane	ND	0.10	20.0	
Dibromochloromethane	ND	0.10	20.0	
Dichlorodifluoromethane	ND	0.10	20.0	
Diisopropyl Ether (DIPE)	ND	0.10	20.0	
1,1-Dichloroethane	ND	0.10	20.0	
1,1-Dichloroethene	ND	0.10	20.0	
1,2-Dibromoethane	ND	0.10	20.0	
1,2-Dichlorobenzene	ND	0.10	20.0	
1,2-Dichloroethane	ND	0.10	20.0	
1,2-Dichloropropane	ND	0.10	20.0	
1,3-Dichlorobenzene	ND	0.10	20.0	
1,4-Dichlorobenzene	ND	0.10	20.0	
c-1,3-Dichloropropene	ND	0.10	20.0	
c-1,2-Dichloroethene	ND	0.10	20.0	
t-1,2-Dichloroethene	ND	0.10	20.0	
t-1,3-Dichloropropene	ND	0.10	20.0	
Ethyl-t-Butyl Ether (ETBE)	ND	0.10	20.0	
Ethylbenzene	0.29	0.10	20.0	
4-Ethyltoluene	0.27	0.10	20.0	
Methyl-t-Butyl Ether (MTBE)	ND	0.10	20.0	
Methylene Chloride	ND	0.10	20.0	
o-Xylene	0.65	0.10	20.0	
p/m-Xylene	1.8	0.10	20.0	
Xylenes (total)	2.4	0.10	1.00	
Styrene	ND	0.10	20.0	
Tert-Amyl-Methyl Ether (TAME)	ND	0.10	20.0	
Tert-Butyl Alcohol (TBA)	ND	0.10	20.0	

RL: Reporting Limit. DF: Dilution Factor. MDL: Method Detection Limit.

Return to Contents

eurofins | Calscience

Analytical Report

Gaston & Associates		Date Received:	01/28/15
2691 Richter Avenue, Suite 109		Work Order:	15-01-1738
Irvine, CA 92606-5124		Preparation:	N/A
		Method:	EPA 8260B (M)
		Units:	ppm (v/v)
Project: Fisher Trust			Page 6 of 20

Parameter	Result	RL	DF	Qualifiers
Tetrachloroethene	ND	0.10	20.0	
Toluene	0.46	0.10	20.0	
Trichloroethene	ND	0.10	20.0	
Trichlorofluoromethane	ND	0.10	20.0	
1,1,2-Trichloro-1,2,2-Trifluoroethane	ND	0.10	20.0	
1,1,1-Trichloroethane	ND	0.10	20.0	
1,1,2-Trichloroethane	ND	0.10	20.0	
1,3,5-Trimethylbenzene	0.34	0.10	20.0	
1,1,2,2-Tetrachloroethane	ND	0.10	20.0	
1,2,4-Trimethylbenzene	0.60	0.10	20.0	
1,2,4-Trichlorobenzene	ND	0.10	20.0	
Vinyl Chloride	ND	0.10	20.0	

Surrogate	Rec. (%)	Control Limits	Qualifiers
1,4-Bromofluorobenzene	98	57-129	
1,2-Dichloroethane-d4	97	47-137	
Toluene-d8	88	78-156	

Return to Contents

RL: Reporting Limit. DF: Dilution Factor. MDL: Method Detection Limit.

eurofins | Calscience

Analytical Report

Gaston & Associates		Date Received:	01/28/15
2691 Richter Avenue, Suite 109		Work Order:	15-01-1738
Irvine, CA 92606-5124		Preparation:	N/A
		Method:	EPA 8260B (M)
		Units:	ppm (v/v)
Project: Fisher Trust			Page 7 of 20

Client Sample Number	Lab Sample Number	Date/Time Collected	Matrix	Instrument	Date Prepared	Date/Time Analyzed	QC Batch ID
VEW-8	**15-01-1738-4-A**	**01/28/15 08:37**	**Air**	**GC/MS AA**	**N/A**	**01/30/15 19:45**	**150130L02**

Parameter	Result	RL	DF	Qualifiers
Benzene	2.5	1.6	320	
Bromodichloromethane	ND	1.6	320	
Bromoform	ND	1.6	320	
Bromomethane	ND	1.6	320	
Carbon Tetrachloride	ND	1.6	320	
Chlorobenzene	ND	1.6	320	
Chloroethane	ND	1.6	320	
Chloroform	ND	1.6	320	
Chloromethane	ND	1.6	320	
Dibromochloromethane	ND	1.6	320	
Dichlorodifluoromethane	ND	1.6	320	
Diisopropyl Ether (DIPE)	ND	1.6	320	
1,1-Dichloroethane	ND	1.6	320	
1,1-Dichloroethene	ND	1.6	320	
1,2-Dibromoethane	ND	1.6	320	
1,2-Dichlorobenzene	ND	1.6	320	
1,2-Dichloroethane	ND	1.6	320	
1,2-Dichloropropane	ND	1.6	320	
1,3-Dichlorobenzene	ND	1.6	320	
1,4-Dichlorobenzene	ND	1.6	320	
c-1,3-Dichloropropene	ND	1.6	320	
c-1,2-Dichloroethene	ND	1.6	320	
t-1,2-Dichloroethene	ND	1.6	320	
t-1,3-Dichloropropene	ND	1.6	320	
Ethyl-t-Butyl Ether (ETBE)	ND	1.6	320	
Ethylbenzene	6.5	1.6	320	
4-Ethyltoluene	2.8	1.6	320	
Methyl-t-Butyl Ether (MTBE)	ND	1.6	320	
Methylene Chloride	ND	1.6	320	
o-Xylene	11	1.6	320	
p/m-Xylene	32	1.6	320	
Xylenes (total)	43	1.6	1.00	
Styrene	ND	1.6	320	
Tert-Amyl-Methyl Ether (TAME)	ND	1.6	320	
Tert-Butyl Alcohol (TBA)	ND	1.6	320	

RL: Reporting Limit. DF: Dilution Factor. MDL: Method Detection Limit.

Return to Contents

eurofins | Calscience

Analytical Report

Gaston & Associates		Date Received:	01/28/15
2691 Richter Avenue, Suite 109		Work Order:	15-01-1738
Irvine, CA 92606-5124		Preparation:	N/A
		Method:	EPA 8260B (M)
		Units:	ppm (v/v)
Project: Fisher Trust			Page 8 of 20

Parameter	Result	RL	DF	Qualifiers
Tetrachloroethene	ND	1.6	320	
Toluene	25	1.6	320	
Trichloroethene	ND	1.6	320	
Trichlorofluoromethane	ND	1.6	320	
1,1,2-Trichloro-1,2,2-Trifluoroethane	ND	1.6	320	
1,1,1-Trichloroethane	ND	1.6	320	
1,1,2-Trichloroethane	ND	1.6	320	
1,3,5-Trimethylbenzene	3.9	1.6	320	
1,1,2,2-Tetrachloroethane	ND	1.6	320	
1,2,4-Trimethylbenzene	4.8	1.6	320	
1,2,4-Trichlorobenzene	ND	1.6	320	
Vinyl Chloride	ND	1.6	320	

Surrogate	Rec. (%)	Control Limits	Qualifiers
1,4-Bromofluorobenzene	94	57-129	
1,2-Dichloroethane-d4	94	47-137	
Toluene-d8	86	78-156	

Return to Contents

RL: Reporting Limit. DF: Dilution Factor. MDL: Method Detection Limit.

eurofins | Calscience

Analytical Report

Gaston & Associates		Date Received:	01/28/15
2691 Richter Avenue, Suite 109		Work Order:	15-01-1738
Irvine, CA 92606-5124		Preparation:	N/A
		Method:	EPA 8260B (M)
		Units:	ppm (v/v)
Project: Fisher Trust			Page 9 of 20

Client Sample Number	Lab Sample Number	Date/Time Collected	Matrix	Instrument	Date Prepared	Date/Time Analyzed	QC Batch ID
VEW-10	**15-01-1738-5-A**	**01/28/15 08:42**	**Air**	**GC/MS AA**	**N/A**	**01/30/15 20:32**	**150130L02**

Parameter	Result	RL	DF	Qualifiers
Benzene	29	5.0	1000	
Bromodichloromethane	ND	5.0	1000	
Bromoform	ND	5.0	1000	
Bromomethane	ND	5.0	1000	
Carbon Tetrachloride	ND	5.0	1000	
Chlorobenzene	ND	5.0	1000	
Chloroethane	ND	5.0	1000	
Chloroform	ND	5.0	1000	
Chloromethane	ND	5.0	1000	
Dibromochloromethane	ND	5.0	1000	
Dichlorodifluoromethane	ND	5.0	1000	
Diisopropyl Ether (DIPE)	ND	5.0	1000	
1,1-Dichloroethane	ND	5.0	1000	
1,1-Dichloroethene	ND	5.0	1000	
1,2-Dibromoethane	ND	5.0	1000	
1,2-Dichlorobenzene	ND	5.0	1000	
1,2-Dichloroethane	ND	5.0	1000	
1,2-Dichloropropane	ND	5.0	1000	
1,3-Dichlorobenzene	ND	5.0	1000	
1,4-Dichlorobenzene	ND	5.0	1000	
c-1,3-Dichloropropene	ND	5.0	1000	
c-1,2-Dichloroethene	ND	5.0	1000	
t-1,2-Dichloroethene	ND	5.0	1000	
t-1,3-Dichloropropene	ND	5.0	1000	
Ethyl-t-Butyl Ether (ETBE)	ND	5.0	1000	
Ethylbenzene	51	5.0	1000	
4-Ethyltoluene	9.3	5.0	1000	
Methyl-t-Butyl Ether (MTBE)	ND	5.0	1000	
Methylene Chloride	ND	5.0	1000	
o-Xylene	54	5.0	1000	
p/m-Xylene	160	5.0	1000	
Xylenes (total)	220	5.0	1.00	
Styrene	ND	5.0	1000	
Tert-Amyl-Methyl Ether (TAME)	ND	5.0	1000	
Tert-Butyl Alcohol (TBA)	ND	5.0	1000	

RL: Reporting Limit. DF: Dilution Factor. MDL: Method Detection Limit.

Return to Contents

eurofins | Calscience

Analytical Report

Gaston & Associates		Date Received:	01/28/15
2691 Richter Avenue, Suite 109		Work Order:	15-01-1738
Irvine, CA 92606-5124		Preparation:	N/A
		Method:	EPA 8260B (M)
		Units:	ppm (v/v)
Project: Fisher Trust			Page 10 of 20

Parameter	Result	RL	DF	Qualifiers
Tetrachloroethene	ND	5.0	1000	
Trichloroethene	ND	5.0	1000	
Trichlorofluoromethane	ND	5.0	1000	
1,1,2-Trichloro-1,2,2-Trifluoroethane	ND	5.0	1000	
1,1,1-Trichloroethane	ND	5.0	1000	
1,1,2-Trichloroethane	ND	5.0	1000	
1,3,5-Trimethylbenzene	9.6	5.0	1000	
1,1,2,2-Tetrachloroethane	ND	5.0	1000	
1,2,4-Trimethylbenzene	16	5.0	1000	
1,2,4-Trichlorobenzene	ND	5.0	1000	
Vinyl Chloride	ND	5.0	1000	

Surrogate	Rec. (%)	Control Limits	Qualifiers
1,4-Bromofluorobenzene	94	57-129	
1,2-Dichloroethane-d4	95	47-137	
Toluene-d8	80	78-156	

Client Sample Number	Lab Sample Number	Date/Time Collected	Matrix	Instrument	Date Prepared	Date/Time Analyzed	QC Batch ID
VEW-10	**15-01-1738-5-A**	**01/28/15 08:42**	**Air**	**GC/MS AA**	**N/A**	**01/31/15 08:33**	**150130L02**

Parameter	Result	RL	DF	Qualifiers
Toluene	260	25	5000	

Surrogate	Rec. (%)	Control Limits	Qualifiers
1,4-Bromofluorobenzene	94	57-129	
1,2-Dichloroethane-d4	95	47-137	
Toluene-d8	92	78-156	

Return to Contents

RL: Reporting Limit. DF: Dilution Factor. MDL: Method Detection Limit.

eurofins | Calscience

Analytical Report

Gaston & Associates		Date Received:	01/28/15
2691 Richter Avenue, Suite 109		Work Order:	15-01-1738
Irvine, CA 92606-5124		Preparation:	N/A
		Method:	EPA 8260B (M)
		Units:	ppm (v/v)
Project: Fisher Trust			Page 11 of 20

Client Sample Number	Lab Sample Number	Date/Time Collected	Matrix	Instrument	Date Prepared	Date/Time Analyzed	QC Batch ID
VEW-11	**15-01-1738-6-A**	**01/28/15 08:45**	**Air**	**GC/MS AA**	**N/A**	**01/30/15 21:19**	**150130L02**

Parameter	Result	RL	DF	Qualifiers
Benzene	12	6.2	1250	
Bromodichloromethane	ND	6.2	1250	
Bromoform	ND	6.2	1250	
Bromomethane	ND	6.2	1250	
Carbon Tetrachloride	ND	6.2	1250	
Chlorobenzene	ND	6.2	1250	
Chloroethane	ND	6.2	1250	
Chloroform	ND	6.2	1250	
Chloromethane	ND	6.2	1250	
Dibromochloromethane	ND	6.2	1250	
Dichlorodifluoromethane	ND	6.2	1250	
Diisopropyl Ether (DIPE)	ND	6.2	1250	
1,1-Dichloroethane	ND	6.2	1250	
1,1-Dichloroethene	ND	6.2	1250	
1,2-Dibromoethane	ND	6.2	1250	
1,2-Dichlorobenzene	ND	6.2	1250	
1,2-Dichloroethane	ND	6.2	1250	
1,2-Dichloropropane	ND	6.2	1250	
1,3-Dichlorobenzene	ND	6.2	1250	
1,4-Dichlorobenzene	ND	6.2	1250	
c-1,3-Dichloropropene	ND	6.2	1250	
c-1,2-Dichloroethene	ND	6.2	1250	
t-1,2-Dichloroethene	ND	6.2	1250	
t-1,3-Dichloropropene	ND	6.2	1250	
Ethyl-t-Butyl Ether (ETBE)	ND	6.2	1250	
Ethylbenzene	25	6.2	1250	
4-Ethyltoluene	9.1	6.2	1250	
Methyl-t-Butyl Ether (MTBE)	ND	6.2	1250	
Methylene Chloride	ND	6.2	1250	
o-Xylene	40	6.2	1250	
p/m-Xylene	120	6.2	1250	
Xylenes (total)	160	6.2	1.00	
Styrene	ND	6.2	1250	
Tert-Amyl-Methyl Ether (TAME)	ND	6.2	1250	
Tert-Butyl Alcohol (TBA)	ND	6.2	1250	

RL: Reporting Limit. DF: Dilution Factor. MDL: Method Detection Limit.

Return to Contents

eurofins | Calscience

Analytical Report

Gaston & Associates		Date Received:	01/28/15
2691 Richter Avenue, Suite 109		Work Order:	15-01-1738
Irvine, CA 92606-5124		Preparation:	N/A
		Method:	EPA 8260B (M)
		Units:	ppm (v/v)
Project: Fisher Trust			Page 12 of 20

Parameter	Result	RL	DF	Qualifiers
Tetrachloroethene	ND	6.2	1250	
Toluene	100	6.2	1250	
Trichloroethene	ND	6.2	1250	
Trichlorofluoromethane	ND	6.2	1250	
1,1,2-Trichloro-1,2,2-Trifluoroethane	ND	6.2	1250	
1,1,1-Trichloroethane	ND	6.2	1250	
1,1,2-Trichloroethane	ND	6.2	1250	
1,3,5-Trimethylbenzene	9.9	6.2	1250	
1,1,2,2-Tetrachloroethane	ND	6.2	1250	
1,2,4-Trimethylbenzene	16	6.2	1250	
1,2,4-Trichlorobenzene	ND	6.2	1250	
Vinyl Chloride	ND	6.2	1250	

Surrogate	Rec. (%)	Control Limits	Qualifiers
1,4-Bromofluorobenzene	96	57-129	
1,2-Dichloroethane-d4	95	47-137	
Toluene-d8	80	78-156	

Return to Contents

RL: Reporting Limit. DF: Dilution Factor. MDL: Method Detection Limit.

eurofins | Calscience

Analytical Report

Gaston & Associates		Date Received:	01/28/15
2691 Richter Avenue, Suite 109		Work Order:	15-01-1738
Irvine, CA 92606-5124		Preparation:	N/A
		Method:	EPA 8260B (M)
		Units:	ppm (v/v)
Project: Fisher Trust			Page 13 of 20

Client Sample Number	Lab Sample Number	Date/Time Collected	Matrix	Instrument	Date Prepared	Date/Time Analyzed	QC Batch ID
VEW-13	**15-01-1738-7-A**	**01/28/15 08:39**	**Air**	**GC/MS AA**	**N/A**	**01/31/15 07:43**	**150130L02**

Parameter	Result	RL	DF	Qualifiers
Benzene	0.77	0.50	100	
Bromodichloromethane	ND	0.50	100	
Bromoform	ND	0.50	100	
Bromomethane	ND	0.50	100	
Carbon Tetrachloride	ND	0.50	100	
Chlorobenzene	ND	0.50	100	
Chloroethane	ND	0.50	100	
Chloroform	ND	0.50	100	
Chloromethane	ND	0.50	100	
Dibromochloromethane	ND	0.50	100	
Dichlorodifluoromethane	ND	0.50	100	
Diisopropyl Ether (DIPE)	ND	0.50	100	
1,1-Dichloroethane	ND	0.50	100	
1,1-Dichloroethene	ND	0.50	100	
1,2-Dibromoethane	ND	0.50	100	
1,2-Dichlorobenzene	ND	0.50	100	
1,2-Dichloroethane	ND	0.50	100	
1,2-Dichloropropane	ND	0.50	100	
1,3-Dichlorobenzene	ND	0.50	100	
1,4-Dichlorobenzene	ND	0.50	100	
c-1,3-Dichloropropene	ND	0.50	100	
c-1,2-Dichloroethene	ND	0.50	100	
t-1,2-Dichloroethene	ND	0.50	100	
t-1,3-Dichloropropene	ND	0.50	100	
Ethyl-t-Butyl Ether (ETBE)	ND	0.50	100	
Ethylbenzene	0.64	0.50	100	
4-Ethyltoluene	0.63	0.50	100	
Methyl-t-Butyl Ether (MTBE)	ND	0.50	100	
Methylene Chloride	ND	0.50	100	
o-Xylene	1.3	0.50	100	
p/m-Xylene	3.2	0.50	100	
Xylenes (total)	4.6	0.50	1.00	
Styrene	ND	0.50	100	
Tert-Amyl-Methyl Ether (TAME)	ND	0.50	100	
Tert-Butyl Alcohol (TBA)	ND	0.50	100	

RL: Reporting Limit. DF: Dilution Factor. MDL: Method Detection Limit.

Return to Contents

eurofins | Calscience

Analytical Report

Gaston & Associates		Date Received:	01/28/15
2691 Richter Avenue, Suite 109		Work Order:	15-01-1738
Irvine, CA 92606-5124		Preparation:	N/A
		Method:	EPA 8260B (M)
		Units:	ppm (v/v)
Project: Fisher Trust			Page 14 of 20

Parameter	Result	RL	DF	Qualifiers
Tetrachloroethene	ND	0.50	100	
Toluene	0.98	0.50	100	
Trichloroethene	ND	0.50	100	
Trichlorofluoromethane	ND	0.50	100	
1,1,2-Trichloro-1,2,2-Trifluoroethane	ND	0.50	100	
1,1,1-Trichloroethane	ND	0.50	100	
1,1,2-Trichloroethane	ND	0.50	100	
1,3,5-Trimethylbenzene	0.93	0.50	100	
1,1,2,2-Tetrachloroethane	ND	0.50	100	
1,2,4-Trimethylbenzene	1.5	0.50	100	
1,2,4-Trichlorobenzene	ND	0.50	100	
Vinyl Chloride	ND	0.50	100	

Surrogate	Rec. (%)	Control Limits	Qualifiers
1,4-Bromofluorobenzene	107	57-129	
1,2-Dichloroethane-d4	95	47-137	
Toluene-d8	86	78-156	

Return to Contents

RL: Reporting Limit. DF: Dilution Factor. MDL: Method Detection Limit.

eurofins | Calscience

Analytical Report

Gaston & Associates		Date Received:	01/28/15
2691 Richter Avenue, Suite 109		Work Order:	15-01-1738
Irvine, CA 92606-5124		Preparation:	N/A
		Method:	EPA 8260B (M)
		Units:	ppm (v/v)
Project: Fisher Trust			Page 15 of 20

Client Sample Number	Lab Sample Number	Date/Time Collected	Matrix	Instrument	Date Prepared	Date/Time Analyzed	QC Batch ID
VEW 12/14/9	**15-01-1738-8-A**	**01/28/15 08:48**	**Air**	**GC/MS AA**	**N/A**	**01/30/15 22:52**	**150130L02**

Parameter	Result	RL	DF	Qualifiers
Benzene	ND	0.25	50.0	
Bromodichloromethane	ND	0.25	50.0	
Bromoform	ND	0.25	50.0	
Bromomethane	ND	0.25	50.0	
Carbon Tetrachloride	ND	0.25	50.0	
Chlorobenzene	ND	0.25	50.0	
Chloroethane	ND	0.25	50.0	
Chloroform	ND	0.25	50.0	
Chloromethane	ND	0.25	50.0	
Dibromochloromethane	ND	0.25	50.0	
Dichlorodifluoromethane	ND	0.25	50.0	
Diisopropyl Ether (DIPE)	ND	0.25	50.0	
1,1-Dichloroethane	ND	0.25	50.0	
1,1-Dichloroethene	ND	0.25	50.0	
1,2-Dibromoethane	ND	0.25	50.0	
1,2-Dichlorobenzene	ND	0.25	50.0	
1,2-Dichloroethane	ND	0.25	50.0	
1,2-Dichloropropane	ND	0.25	50.0	
1,3-Dichlorobenzene	ND	0.25	50.0	
1,4-Dichlorobenzene	ND	0.25	50.0	
c-1,3-Dichloropropene	ND	0.25	50.0	
c-1,2-Dichloroethene	ND	0.25	50.0	
t-1,2-Dichloroethene	ND	0.25	50.0	
t-1,3-Dichloropropene	ND	0.25	50.0	
Ethyl-t-Butyl Ether (ETBE)	ND	0.25	50.0	
Ethylbenzene	1.6	0.25	50.0	
4-Ethyltoluene	1.9	0.25	50.0	
Methyl-t-Butyl Ether (MTBE)	ND	0.25	50.0	
Methylene Chloride	ND	0.25	50.0	
o-Xylene	3.7	0.25	50.0	
p/m-Xylene	8.3	0.25	50.0	
Xylenes (total)	12	0.25	1.00	
Styrene	ND	0.25	50.0	
Tert-Amyl-Methyl Ether (TAME)	ND	0.25	50.0	
Tert-Butyl Alcohol (TBA)	ND	0.25	50.0	

RL: Reporting Limit. DF: Dilution Factor. MDL: Method Detection Limit.

Return to Contents

eurofins | Calscience

Analytical Report

Gaston & Associates	Date Received:	01/28/15
2691 Richter Avenue, Suite 109	Work Order:	15-01-1738
Irvine, CA 92606-5124	Preparation:	N/A
	Method:	EPA 8260B (M)
	Units:	ppm (v/v)
Project: Fisher Trust		Page 16 of 20

Parameter	Result	RL	DF	Qualifiers
Tetrachloroethene	ND	0.25	50.0	
Toluene	2.7	0.25	50.0	
Trichloroethene	ND	0.25	50.0	
Trichlorofluoromethane	ND	0.25	50.0	
1,1,2-Trichloro-1,2,2-Trifluoroethane	ND	0.25	50.0	
1,1,1-Trichloroethane	ND	0.25	50.0	
1,1,2-Trichloroethane	ND	0.25	50.0	
1,3,5-Trimethylbenzene	2.3	0.25	50.0	
1,1,2,2-Tetrachloroethane	ND	0.25	50.0	
1,2,4-Trimethylbenzene	4.5	0.25	50.0	
1,2,4-Trichlorobenzene	ND	0.25	50.0	
Vinyl Chloride	ND	0.25	50.0	

Surrogate	Rec. (%)	Control Limits	Qualifiers
1,4-Bromofluorobenzene	98	57-129	
1,2-Dichloroethane-d4	96	47-137	
Toluene-d8	85	78-156	

Return to Contents

RL: Reporting Limit. DF: Dilution Factor. MDL: Method Detection Limit.

eurofins | Calscience

Analytical Report

Gaston & Associates		Date Received:	01/28/15
2691 Richter Avenue, Suite 109		Work Order:	15-01-1738
Irvine, CA 92606-5124		Preparation:	N/A
		Method:	EPA 8260B (M)
		Units:	ppm (v/v)
Project: Fisher Trust			Page 17 of 20

Client Sample Number	Lab Sample Number	Date/Time Collected	Matrix	Instrument	Date Prepared	Date/Time Analyzed	QC Batch ID
Method Blank	**099-16-512-45**	**N/A**	**Air**	**GC/MS YY**	**N/A**	**01/29/15 19:19**	**150129L02**

Parameter	Result	RL	DF	Qualifiers
Benzene	ND	0.0050	1.00	
Bromodichloromethane	ND	0.0050	1.00	
Bromoform	ND	0.0050	1.00	
Bromomethane	ND	0.0050	1.00	
Carbon Tetrachloride	ND	0.0050	1.00	
Chlorobenzene	ND	0.0050	1.00	
Chloroethane	ND	0.0050	1.00	
Chloroform	ND	0.0050	1.00	
Chloromethane	ND	0.0050	1.00	
Dibromochloromethane	ND	0.0050	1.00	
Dichlorodifluoromethane	ND	0.0050	1.00	
Diisopropyl Ether (DIPE)	ND	0.0050	1.00	
1,1-Dichloroethane	ND	0.0050	1.00	
1,1-Dichloroethene	ND	0.0050	1.00	
1,2-Dibromoethane	ND	0.0050	1.00	
1,2-Dichlorobenzene	ND	0.0050	1.00	
1,2-Dichloroethane	ND	0.0050	1.00	
1,2-Dichloropropane	ND	0.0050	1.00	
1,3-Dichlorobenzene	ND	0.0050	1.00	
1,4-Dichlorobenzene	ND	0.0050	1.00	
c-1,3-Dichloropropene	ND	0.0050	1.00	
c-1,2-Dichloroethene	ND	0.0050	1.00	
t-1,2-Dichloroethene	ND	0.0050	1.00	
t-1,3-Dichloropropene	ND	0.0050	1.00	
Ethyl-t-Butyl Ether (ETBE)	ND	0.0050	1.00	
Ethylbenzene	ND	0.0050	1.00	
4-Ethyltoluene	ND	0.0050	1.00	
Methyl-t-Butyl Ether (MTBE)	ND	0.0050	1.00	
Methylene Chloride	ND	0.0050	1.00	
o-Xylene	ND	0.0050	1.00	
p/m-Xylene	ND	0.0050	1.00	
Xylenes (total)	ND	0.0050	1.00	
Styrene	ND	0.0050	1.00	
Tert-Amyl-Methyl Ether (TAME)	ND	0.0050	1.00	
Tert-Butyl Alcohol (TBA)	ND	0.0050	1.00	

RL: Reporting Limit. DF: Dilution Factor. MDL: Method Detection Limit.

Return to Contents

eurofins | Calscience

Analytical Report

Gaston & Associates		Date Received:	01/28/15
2691 Richter Avenue, Suite 109		Work Order:	15-01-1738
Irvine, CA 92606-5124		Preparation:	N/A
		Method:	EPA 8260B (M)
		Units:	ppm (v/v)
Project: Fisher Trust			Page 18 of 20

Parameter	Result	RL	DF	Qualifiers
Tetrachloroethene	ND	0.0050	1.00	
Toluene	ND	0.0050	1.00	
Trichloroethene	ND	0.0050	1.00	
Trichlorofluoromethane	ND	0.0050	1.00	
1,1,2-Trichloro-1,2,2-Trifluoroethane	ND	0.0050	1.00	
1,1,1-Trichloroethane	ND	0.0050	1.00	
1,1,2-Trichloroethane	ND	0.0050	1.00	
1,3,5-Trimethylbenzene	ND	0.0050	1.00	
1,1,2,2-Tetrachloroethane	ND	0.0050	1.00	
1,2,4-Trimethylbenzene	ND	0.0050	1.00	
1,2,4-Trichlorobenzene	ND	0.0050	1.00	
Vinyl Chloride	ND	0.0050	1.00	

Surrogate	Rec. (%)	Control Limits	Qualifiers
1,4-Bromofluorobenzene	99	57-129	
1,2-Dichloroethane-d4	103	47-137	
Toluene-d8	100	78-156	

Return to Contents

RL: Reporting Limit. DF: Dilution Factor. MDL: Method Detection Limit.

eurofins | Calscience

Analytical Report

Gaston & Associates		Date Received:	01/28/15
2691 Richter Avenue, Suite 109		Work Order:	15-01-1738
Irvine, CA 92606-5124		Preparation:	N/A
		Method:	EPA 8260B (M)
		Units:	ppm (v/v)
Project: Fisher Trust			Page 19 of 20

Client Sample Number	Lab Sample Number	Date/Time Collected	Matrix	Instrument	Date Prepared	Date/Time Analyzed	QC Batch ID
Method Blank	**099-16-512-46**	**N/A**	**Air**	**GC/MS AA**	**N/A**	**01/30/15 17:25**	**150130L02**

Parameter	Result	RL	DF	Qualifiers
Benzene	ND	0.0050	1.00	
Bromodichloromethane	ND	0.0050	1.00	
Bromoform	ND	0.0050	1.00	
Bromomethane	ND	0.0050	1.00	
Carbon Tetrachloride	ND	0.0050	1.00	
Chlorobenzene	ND	0.0050	1.00	
Chloroethane	ND	0.0050	1.00	
Chloroform	ND	0.0050	1.00	
Chloromethane	ND	0.0050	1.00	
Dibromochloromethane	ND	0.0050	1.00	
Dichlorodifluoromethane	ND	0.0050	1.00	
Diisopropyl Ether (DIPE)	ND	0.0050	1.00	
1,1-Dichloroethane	ND	0.0050	1.00	
1,1-Dichloroethene	ND	0.0050	1.00	
1,2-Dibromoethane	ND	0.0050	1.00	
1,2-Dichlorobenzene	ND	0.0050	1.00	
1,2-Dichloroethane	ND	0.0050	1.00	
1,2-Dichloropropane	ND	0.0050	1.00	
1,3-Dichlorobenzene	ND	0.0050	1.00	
1,4-Dichlorobenzene	ND	0.0050	1.00	
c-1,3-Dichloropropene	ND	0.0050	1.00	
c-1,2-Dichloroethene	ND	0.0050	1.00	
t-1,2-Dichloroethene	ND	0.0050	1.00	
t-1,3-Dichloropropene	ND	0.0050	1.00	
Ethyl-t-Butyl Ether (ETBE)	ND	0.0050	1.00	
Ethylbenzene	ND	0.0050	1.00	
4-Ethyltoluene	ND	0.0050	1.00	
Methyl-t-Butyl Ether (MTBE)	ND	0.0050	1.00	
Methylene Chloride	ND	0.0050	1.00	
o-Xylene	ND	0.0050	1.00	
p/m-Xylene	ND	0.0050	1.00	
Xylenes (total)	ND	0.0050	1.00	
Styrene	ND	0.0050	1.00	
Tert-Amyl-Methyl Ether (TAME)	ND	0.0050	1.00	
Tert-Butyl Alcohol (TBA)	ND	0.0050	1.00	

RL: Reporting Limit. DF: Dilution Factor. MDL: Method Detection Limit.

Return to Contents

eurofins | Calscience

Analytical Report

Gaston & Associates		Date Received:	01/28/15
2691 Richter Avenue, Suite 109		Work Order:	15-01-1738
Irvine, CA 92606-5124		Preparation:	N/A
		Method:	EPA 8260B (M)
		Units:	ppm (v/v)
Project: Fisher Trust			Page 20 of 20

Parameter	Result	RL	DF	Qualifiers
Tetrachloroethene	ND	0.0050	1.00	
Toluene	ND	0.0050	1.00	
Trichloroethene	ND	0.0050	1.00	
Trichlorofluoromethane	ND	0.0050	1.00	
1,1,2-Trichloro-1,2,2-Trifluoroethane	ND	0.0050	1.00	
1,1,1-Trichloroethane	ND	0.0050	1.00	
1,1,2-Trichloroethane	ND	0.0050	1.00	
1,3,5-Trimethylbenzene	ND	0.0050	1.00	
1,1,2,2-Tetrachloroethane	ND	0.0050	1.00	
1,2,4-Trimethylbenzene	ND	0.0050	1.00	
1,2,4-Trichlorobenzene	ND	0.0050	1.00	
Vinyl Chloride	ND	0.0050	1.00	

Surrogate	Rec. (%)	Control Limits	Qualifiers
1,4-Bromofluorobenzene	91	57-129	
1,2-Dichloroethane-d4	97	47-137	
Toluene-d8	95	78-156	

Return to Contents

RL: Reporting Limit. DF: Dilution Factor. MDL: Method Detection Limit.

eurofins | Calscience

Analytical Report

Gaston & Associates		Date Received:	01/28/15
2691 Richter Avenue, Suite 109		Work Order:	15-01-1738
Irvine, CA 92606-5124		Preparation:	N/A
		Method:	EPA TO-3M
		Units:	ppm (v/v)
Project: Fisher Trust			Page 1 of 2

Client Sample Number	Lab Sample Number	Date/Time Collected	Matrix	Instrument	Date Prepared	Date/Time Analyzed	QC Batch ID
Influent	**15-01-1738-1-A**	**01/28/15 08:22**	**Air**	**GC 53**	**N/A**	**01/28/15 17:56**	**150128L01**

Parameter	Result	RL	DF	Qualifiers
TPH as Gasoline	380	3.8	2.50	

Effluent	**15-01-1738-2-A**	**01/28/15 08:26**	**Air**	**GC 53**	**N/A**	**01/28/15 15:33**	**150128L01**

Parameter	Result	RL	DF	Qualifiers
TPH as Gasoline	ND	1.5	1.00	

VEW-7	**15-01-1738-3-A**	**01/28/15 08:34**	**Air**	**GC 53**	**N/A**	**01/28/15 15:45**	**150128L01**

Parameter	Result	RL	DF	Qualifiers
TPH as Gasoline	68	1.5	1.00	

VEW-8	**15-01-1738-4-A**	**01/28/15 08:37**	**Air**	**GC 53**	**N/A**	**01/28/15 16:06**	**150128L01**

Parameter	Result	RL	DF	Qualifiers
TPH as Gasoline	910	7.5	5.00	

VEW-10	**15-01-1738-5-A**	**01/28/15 08:42**	**Air**	**GC 53**	**N/A**	**01/28/15 16:30**	**150128L01**

Parameter	Result	RL	DF	Qualifiers
TPH as Gasoline	4300	30	20.0	

VEW-11	**15-01-1738-6-A**	**01/28/15 08:45**	**Air**	**GC 53**	**N/A**	**01/28/15 16:41**	**150128L01**

Parameter	Result	RL	DF	Qualifiers
TPH as Gasoline	5100	30	20.0	

VEW-13	**15-01-1738-7-A**	**01/28/15 08:39**	**Air**	**GC 53**	**N/A**	**01/28/15 17:05**	**150128L01**

Parameter	Result	RL	DF	Qualifiers
TPH as Gasoline	1100	7.5	5.00	

VEW 12/14/9	**15-01-1738-8-A**	**01/28/15 08:48**	**Air**	**GC 53**	**N/A**	**01/28/15 17:28**	**150128L01**

Parameter	Result	RL	DF	Qualifiers
TPH as Gasoline	150	1.5	1.00	

RL: Reporting Limit. DF: Dilution Factor. MDL: Method Detection Limit.

Return to Contents

eurofins | Calscience

Analytical Report

Gaston & Associates		Date Received:	01/28/15
2691 Richter Avenue, Suite 109		Work Order:	15-01-1738
Irvine, CA 92606-5124		Preparation:	N/A
		Method:	EPA TO-3M
		Units:	ppm (v/v)
Project: Fisher Trust			Page 2 of 2

Client Sample Number	Lab Sample Number	Date/Time Collected	Matrix	Instrument	Date Prepared	Date/Time Analyzed	QC Batch ID
Method Blank	**098-01-005-6070**	**N/A**	**Air**	**GC 53**	**N/A**	**01/28/15 09:28**	**150128L01**

Parameter	Result	RL	DF	Qualifiers
TPH as Gasoline	ND	1.5	1.00	

RL: Reporting Limit. DF: Dilution Factor. MDL: Method Detection Limit.

Return to Contents

eurofins | Calscience

Quality Control - Sample Duplicate

Gaston & Associates		Date Received:	01/28/15
2691 Richter Avenue, Suite 109		Work Order:	15-01-1738
Irvine, CA 92606-5124		Preparation:	N/A
		Method:	EPA TO-3M
Project: Fisher Trust			Page 1 of 1

Quality Control Sample ID	Type	Matrix	Instrument	Date Prepared	Date Analyzed	Duplicate Batch Number
15-01-1705-1	**Sample**	**Air**	**GC 53**	**N/A**	**01/28/15 12:41**	**150128D01**
15-01-1705-1	**Sample Duplicate**	**Air**	**GC 53**	**N/A**	**01/28/15 12:51**	**150128D01**

Parameter	Sample Conc.	DUP Conc.	RPD	RPD CL	Qualifiers
TPH as Gasoline	4.693	4.553	3	0-20	

RPD: Relative Percent Difference. CL: Control Limits

Return to Contents

eurofins | Calscience

Quality Control - LCS/LCSD

Gaston & Associates		Date Received:	01/28/15
2691 Richter Avenue, Suite 109		Work Order:	15-01-1738
Irvine, CA 92606-5124		Preparation:	N/A
		Method:	EPA 8260B (M)
Project: Fisher Trust			Page 1 of 5

Quality Control Sample ID	Type	Matrix	Instrument	Date Prepared	Date Analyzed	LCS/LCSD Batch Number
099-16-512-46	**LCS**	**Air**	**GC/MS AA**	**N/A**	**01/30/15 15:42**	**150130L02**
099-16-512-46	**LCSD**	**Air**	**GC/MS AA**	**N/A**	**01/30/15 16:29**	**150130L02**

Parameter	Spike Added	LCS Conc.	LCS %Rec.	LCSD Conc.	LCSD %Rec.	%Rec. CL	ME CL	RPD	RPD CL	Qualifiers
Benzene	0.02500	0.02739	110	0.02674	107	60-156	44-172	2	0-40	
Bromodichloromethane	0.02500	0.02328	93	0.02246	90	50-150	33-167	4	0-35	
Bromoform	0.02500	0.01884	75	0.01888	76	50-150	33-167	0	0-38	
Bromomethane	0.02500	0.02122	85	0.02191	88	50-150	33-167	3	0-35	
Carbon Tetrachloride	0.02500	0.02055	82	0.01998	80	64-154	49-169	3	0-32	
Chlorobenzene	0.02500	0.02374	95	0.02382	95	50-150	33-167	0	0-35	
Chloroethane	0.02500	0.02243	90	0.02327	93	50-150	33-167	4	0-35	
Chloroform	0.02500	0.02250	90	0.02228	89	50-150	33-167	1	0-35	
Chloromethane	0.02500	0.02619	105	0.02705	108	50-150	33-167	3	0-35	
Dibromochloromethane	0.02500	0.02085	83	0.02088	84	50-150	33-167	0	0-35	
Dichlorodifluoromethane	0.02500	0.02050	82	0.02047	82	50-150	33-167	0	0-35	
Diisopropyl Ether (DIPE)	0.02500	0.02625	105	0.02572	103	60-140	47-153	2	0-30	
1,1-Dichloroethane	0.02500	0.02636	105	0.02618	105	50-150	33-167	1	0-35	
1,1-Dichloroethene	0.02500	0.02308	92	0.02353	94	50-150	33-167	2	0-35	
1,2-Dibromoethane	0.02500	0.02334	93	0.02323	93	54-144	39-159	0	0-36	
1,2-Dichlorobenzene	0.02500	0.02136	85	0.02132	85	34-160	13-181	0	0-47	
1,2-Dichloroethane	0.02500	0.02332	93	0.02307	92	69-153	55-167	1	0-35	
1,2-Dichloropropane	0.02500	0.02645	106	0.02591	104	67-157	52-172	2	0-35	
1,3-Dichlorobenzene	0.02500	0.02105	84	0.02100	84	50-150	33-167	0	0-35	
1,4-Dichlorobenzene	0.02500	0.02217	89	0.02229	89	36-156	16-176	1	0-47	
c-1,3-Dichloropropene	0.02500	0.02816	113	0.02743	110	61-157	45-173	3	0-35	
c-1,2-Dichloroethene	0.02500	0.02565	103	0.02552	102	50-150	33-167	1	0-35	
t-1,2-Dichloroethene	0.02500	0.02446	98	0.02435	97	50-150	33-167	0	0-35	
t-1,3-Dichloropropene	0.02500	0.03049	122	0.02954	118	50-150	33-167	3	0-35	
Ethyl-t-Butyl Ether (ETBE)	0.02500	0.02681	107	0.02649	106	60-140	47-153	1	0-30	
Ethylbenzene	0.02500	0.02482	99	0.02506	100	52-154	35-171	1	0-38	
4-Ethyltoluene	0.02500	0.02478	99	0.02513	101	50-150	33-167	1	0-35	
Methyl-t-Butyl Ether (MTBE)	0.02500	0.02687	107	0.02687	107	50-150	33-167	0	0-35	
Methylene Chloride	0.02500	0.02135	85	0.02181	87	50-150	33-167	2	0-35	
o-Xylene	0.02500	0.02310	92	0.02337	93	52-148	36-164	1	0-38	
p/m-Xylene	0.05000	0.04629	93	0.04656	93	42-156	23-175	1	0-41	
Styrene	0.02500	0.02556	102	0.02585	103	50-150	33-167	1	0-35	
Tert-Amyl-Methyl Ether (TAME)	0.02500	0.02754	110	0.02713	109	60-140	47-153	1	0-30	
Tert-Butyl Alcohol (TBA)	0.05000	0.05285	106	0.05438	109	60-140	47-153	3	0-30	
Tetrachloroethene	0.02500	0.01983	79	0.01983	79	56-152	40-168	0	0-40	
Toluene	0.02500	0.02540	102	0.02564	103	56-146	41-161	1	0-43	

RPD: Relative Percent Difference. CL: Control Limits

Return to Contents

eurofins | Calscience

Quality Control - LCS/LCSD

Gaston & Associates		Date Received:	01/28/15
2691 Richter Avenue, Suite 109		Work Order:	15-01-1738
Irvine, CA 92606-5124		Preparation:	N/A
		Method:	EPA 8260B (M)
Project: Fisher Trust			Page 2 of 5

Parameter	Spike Added	LCS Conc.	LCS %Rec.	LCSD Conc.	LCSD %Rec.	%Rec. CL	ME CL	RPD	RPD CL	Qualifiers
Trichloroethene	0.02500	0.02379	95	0.02313	93	63-159	47-175	3	0-34	
Trichlorofluoromethane	0.02500	0.01839	74	0.01745	70	50-150	33-167	5	0-35	
1,1,2-Trichloro-1,2,2-Trifluoroethane	0.02500	0.02404	96	0.02409	96	50-150	33-167	0	0-35	
1,1,1-Trichloroethane	0.02500	0.02177	87	0.02132	85	50-150	33-167	2	0-35	
1,1,2-Trichloroethane	0.02500	0.02459	98	0.02367	95	65-149	51-163	4	0-37	
1,3,5-Trimethylbenzene	0.02500	0.02389	96	0.02393	96	50-150	33-167	0	0-35	
1,1,2,2-Tetrachloroethane	0.02500	0.02235	89	0.02242	90	50-150	33-167	0	0-35	
1,2,4-Trimethylbenzene	0.02500	0.02214	89	0.02228	89	50-150	33-167	1	0-35	
1,2,4-Trichlorobenzene	0.02500	0.02102	84	0.02116	85	50-150	33-167	1	0-35	
Vinyl Chloride	0.02500	0.02364	95	0.02407	96	45-177	23-199	2	0-36	

Total number of LCS compounds: 46
Total number of ME compounds: 0
Total number of ME compounds allowed: 2
LCS ME CL validation result: Pass

Return to Contents

RPD: Relative Percent Difference. CL: Control Limits

eurofins | Calscience

Quality Control - LCS/LCSD

Gaston & Associates		Date Received:	01/28/15
2691 Richter Avenue, Suite 109		Work Order:	15-01-1738
Irvine, CA 92606-5124		Preparation:	N/A
		Method:	EPA 8260B (M)
Project: Fisher Trust			Page 3 of 5

Quality Control Sample ID	Type	Matrix	Instrument	Date Prepared	Date Analyzed	LCS/LCSD Batch Number
099-16-512-45	**LCS**	**Air**	**GC/MS YY**	**N/A**	**01/29/15 14:42**	**150129L02**
099-16-512-45	**LCSD**	**Air**	**GC/MS YY**	**N/A**	**01/29/15 15:34**	**150129L02**

Parameter	Spike Added	LCS Conc.	LCS %Rec.	LCSD Conc.	LCSD %Rec.	%Rec. CL	ME CL	RPD	RPD CL	Qualifiers
Benzene	0.02500	0.02397	96	0.02380	95	60-156	44-172	1	0-40	
Bromodichloromethane	0.02500	0.02306	92	0.02377	95	50-150	33-167	3	0-35	
Bromoform	0.02500	0.02337	93	0.02228	89	50-150	33-167	5	0-38	
Bromomethane	0.02500	0.02624	105	0.02431	97	50-150	33-167	8	0-35	
Carbon Tetrachloride	0.02500	0.02382	95	0.02328	93	64-154	49-169	2	0-32	
Chlorobenzene	0.02500	0.02311	92	0.02264	91	50-150	33-167	2	0-35	
Chloroethane	0.02500	0.02685	107	0.02486	99	50-150	33-167	8	0-35	
Chloroform	0.02500	0.02384	95	0.02375	95	50-150	33-167	0	0-35	
Chloromethane	0.02500	0.02518	101	0.02323	93	50-150	33-167	8	0-35	
Dibromochloromethane	0.02500	0.02130	85	0.02297	92	50-150	33-167	8	0-35	
Dichlorodifluoromethane	0.02500	0.02516	101	0.02325	93	50-150	33-167	8	0-35	
Diisopropyl Ether (DIPE)	0.02500	0.02288	92	0.02344	94	60-140	47-153	2	0-30	
1,1-Dichloroethane	0.02500	0.02371	95	0.02533	101	50-150	33-167	7	0-35	
1,1-Dichloroethene	0.02500	0.02449	98	0.02629	105	50-150	33-167	7	0-35	
1,2-Dibromoethane	0.02500	0.02171	87	0.02328	93	54-144	39-159	7	0-36	
1,2-Dichlorobenzene	0.02500	0.02351	94	0.02212	88	34-160	13-181	6	0-47	
1,2-Dichloroethane	0.02500	0.02465	99	0.02387	95	69-153	55-167	3	0-35	
1,2-Dichloropropane	0.02500	0.02295	92	0.02371	95	67-157	52-172	3	0-35	
1,3-Dichlorobenzene	0.02500	0.02348	94	0.02189	88	50-150	33-167	7	0-35	
1,4-Dichlorobenzene	0.02500	0.02337	93	0.02189	88	36-156	16-176	7	0-47	
c-1,3-Dichloropropene	0.02500	0.02216	89	0.02365	95	61-157	45-173	6	0-35	
c-1,2-Dichloroethene	0.02500	0.02392	96	0.02365	95	50-150	33-167	1	0-35	
t-1,2-Dichloroethene	0.02500	0.02344	94	0.02527	101	50-150	33-167	8	0-35	
t-1,3-Dichloropropene	0.02500	0.02228	89	0.02383	95	50-150	33-167	7	0-35	
Ethyl-t-Butyl Ether (ETBE)	0.02500	0.02513	101	0.02432	97	60-140	47-153	3	0-30	
Ethylbenzene	0.02500	0.02362	94	0.02308	92	52-154	35-171	2	0-38	
4-Ethyltoluene	0.02500	0.02499	100	0.02275	91	50-150	33-167	9	0-35	
Methyl-t-Butyl Ether (MTBE)	0.02500	0.02399	96	0.02572	103	50-150	33-167	7	0-35	
Methylene Chloride	0.02500	0.02383	95	0.02533	101	50-150	33-167	6	0-35	
o-Xylene	0.02500	0.02508	100	0.02277	91	52-148	36-164	10	0-38	
p/m-Xylene	0.05000	0.04720	94	0.04547	91	42-156	23-175	4	0-41	
Styrene	0.02500	0.02467	99	0.02257	90	50-150	33-167	9	0-35	
Tert-Amyl-Methyl Ether (TAME)	0.02500	0.02413	97	0.02463	99	60-140	47-153	2	0-30	
Tert-Butyl Alcohol (TBA)	0.05000	0.04979	100	0.05324	106	60-140	47-153	7	0-30	
Tetrachloroethene	0.02500	0.02155	86	0.02297	92	56-152	40-168	6	0-40	
Toluene	0.02500	0.02105	84	0.02274	91	56-146	41-161	8	0-43	

RPD: Relative Percent Difference. CL: Control Limits

Return to Contents

eurofins | Calscience

Quality Control - LCS/LCSD

Gaston & Associates		Date Received:	01/28/15
2691 Richter Avenue, Suite 109		Work Order:	15-01-1738
Irvine, CA 92606-5124		Preparation:	N/A
		Method:	EPA 8260B (M)
Project: Fisher Trust			Page 4 of 5

Parameter	Spike Added	LCS Conc.	LCS %Rec.	LCSD Conc.	LCSD %Rec.	%Rec. CL	ME CL	RPD	RPD CL	Qualifiers
Trichloroethene	0.02500	0.02285	91	0.02369	95	63-159	47-175	4	0-34	
Trichlorofluoromethane	0.02500	0.02387	95	0.02455	98	50-150	33-167	3	0-35	
1,1,2-Trichloro-1,2,2-Trifluoroethane	0.02500	0.02250	90	0.02376	95	50-150	33-167	5	0-35	
1,1,1-Trichloroethane	0.02500	0.02366	95	0.02438	98	50-150	33-167	3	0-35	
1,1,2-Trichloroethane	0.02500	0.02288	92	0.02305	92	65-149	51-163	1	0-37	
1,3,5-Trimethylbenzene	0.02500	0.02470	99	0.02255	90	50-150	33-167	9	0-35	
1,1,2,2-Tetrachloroethane	0.02500	0.02443	98	0.02238	90	50-150	33-167	9	0-35	
1,2,4-Trimethylbenzene	0.02500	0.02402	96	0.02223	89	50-150	33-167	8	0-35	
1,2,4-Trichlorobenzene	0.02500	0.02239	90	0.02042	82	50-150	33-167	9	0-35	
Vinyl Chloride	0.02500	0.02578	103	0.02368	95	45-177	23-199	8	0-36	

Total number of LCS compounds: 46
Total number of ME compounds: 0
Total number of ME compounds allowed: 2
LCS ME CL validation result: Pass

Return to Contents

RPD: Relative Percent Difference. CL: Control Limits

eurofins | Calscience

Quality Control - LCS

Gaston & Associates		Date Received:	01/28/15
2691 Richter Avenue, Suite 109		Work Order:	15-01-1738
Irvine, CA 92606-5124		Preparation:	N/A
		Method:	EPA TO-3M
Project: Fisher Trust			Page 5 of 5

Quality Control Sample ID	Type	Matrix	Instrument	Date Prepared	Date Analyzed	LCS Batch Number
098-01-005-6070	**LCS**	**Air**	**GC 53**	**N/A**	**01/28/15 09:16**	**150128L01**

Parameter	Spike Added	Conc. Recovered	LCS %Rec.	%Rec. CL	Qualifiers
TPH as Gasoline	200.0	199.6	100	80-120	

Return to Contents

RPD: Relative Percent Difference. CL: Control Limits

eurofins | Calscience

Glossary of Terms and Qualifiers

Work Order: 15-01-1738

Qualifiers	Definition
*	See applicable analysis comment.
<	Less than the indicated value.
>	Greater than the indicated value.
1	Surrogate compound recovery was out of control due to a required sample dilution. Therefore, the sample data was reported without further clarification.
2	Surrogate compound recovery was out of control due to matrix interference. The associated method blank surrogate spike compound was in control and, therefore, the sample data was reported without further clarification.
3	Recovery of the Matrix Spike (MS) or Matrix Spike Duplicate (MSD) compound was out of control due to suspected matrix interference. The associated LCS recovery was in control.
4	The MS/MSD RPD was out of control due to suspected matrix interference.
5	The PDS/PDSD or PES/PESD associated with this batch of samples was out of control due to suspected matrix interference.
6	Surrogate recovery below the acceptance limit.
7	Surrogate recovery above the acceptance limit.
B	Analyte was present in the associated method blank.
BU	Sample analyzed after holding time expired.
BV	Sample received after holding time expired.
E	Concentration exceeds the calibration range.
ET	Sample was extracted past end of recommended max. holding time.
HD	The chromatographic pattern was inconsistent with the profile of the reference fuel standard.
HDH	The sample chromatographic pattern for TPH matches the chromatographic pattern of the specified standard but heavier hydrocarbons were also present (or detected).
HDL	The sample chromatographic pattern for TPH matches the chromatographic pattern of the specified standard but lighter hydrocarbons were also present (or detected).
J	Analyte was detected at a concentration below the reporting limit and above the laboratory method detection limit. Reported value is estimated.
JA	Analyte positively identified but quantitation is an estimate.
ME	LCS Recovery Percentage is within Marginal Exceedance (ME) Control Limit range (+/- 4 SD from the mean).
ND	Parameter not detected at the indicated reporting limit.
Q	Spike recovery and RPD control limits do not apply resulting from the parameter concentration in the sample exceeding the spike concentration by a factor of four or greater.
SG	The sample extract was subjected to Silica Gel treatment prior to analysis.
X	% Recovery and/or RPD out-of-range.
Z	Analyte presence was not confirmed by second column or GC/MS analysis.
	Solid - Unless otherwise indicated, solid sample data is reported on a wet weight basis, not corrected for % moisture. All QC results are reported on a wet weight basis.
	Any parameter identified in 40CFR Part 136.3 Table II that is designated as "analyze immediately" with a holding time of <= 15 minutes (40CFR-136.3 Table II, footnote 4), is considered a "field" test and the reported results will be qualified as being received outside of the stated holding time unless received at the laboratory within 15 minutes of the collection time.
	A calculated total result (Example: Total Pesticides) is the summation of each component concentration and/or, if "J" flags are reported, estimated concentration. Component concentrations showing not detected (ND) are summed into the calculated total result as zero concentrations.

Return to Contents

eurofins | Calscience

7440 Lincoln Way, Garden Grove, CA 92841-1427 • (714) 895-5494
For courier service / sample drop off information, contact us26_sales@eurofinsus.com or call us.

CHAIN-OF-CUSTODY RECORD

DATE: 1/28/15
PAGE: 1 OF 1

WO NO. / LAB USE ONLY: 15-01-1738

LABORATORY CLIENT: Gaston & Associates
ADDRESS: 2691 Richter Ave, Ste 109
CITY: Irvine STATE: CA ZIP: 92606
TEL: 949-278-4650 E-MAIL: wpgaston@gastonassociates.com

CLIENT PROJECT NAME / NO.: Fisher Trust
P.O. NO.:
PROJECT CONTACT: Will Gaston
LAB CONTACT OR QUOTE NO.:
GLOBAL ID:
LOG CODE:
SAMPLER(S): (PRINT) W.P. Gaston

TURNAROUND TIME (Rush surcharges may apply to any TAT not "STANDARD"):
☐ SAME DAY ☐ 24 HR ☐ 48 HR ☐ 72 HR ☐ 5 DAYS ☒ STANDARD

EDD:
☐ COELT EDF ☐ OTHER

SPECIAL INSTRUCTIONS:
Analyze within 72 hours

REQUESTED ANALYSES
Please check box or fill in blank as needed.

LAB USE ONLY	SAMPLE ID	SAMPLING DATE	SAMPLING TIME	MATRIX	NO. OF CONT.	Unpreserved	Preserved	Field Filtered	☒ TPH(g) ☐ GRO	☐ TPH(d) ☐ DRO	TPH ☐ C6-C36 ☐ C6-C44	TPH ____	BTEX / MTBE ☐ 8260 ☐ ____	VOCs (8260) Full Scan Oxygenates	Oxygenates (8260)	Prep (5035) ☐ En Core ☐ Terra Core	SVOCs (8270)	Pesticides (8081)	PCBs (8082)	PAHs ☐ 8270 ☐ 8270 SIM	T22 Metals ☐ 6010/747X ☐ 6020/747X	Cr(VI) ☐ 7196 ☐ 7199 ☐ 218.6				
1	Influent	1/28/15	8:22	Air	1				X					X												
2	Effluent		8:26		1				X					X												
3	VEW-7		8:34		1				X					X												
4	VEW-8		8:37		1				X					X												
5	VEW-10		8:42		1				X					X												
6	VEW-11		8:45		1				X					X												
7	VEW-13		8:39		1				X					X												
8	VEW 12/14/9		8:48		1				X					X												

Relinquished by: (Signature)	Received by: (Signature/Affiliation)	Date:	Time:
W P Gaston	Danny L ECL	1/28/15	13:58
Relinquished by: (Signature)	Received by: (Signature/Affiliation)	Date:	Time:
Relinquished by: (Signature)	Received by: (Signature/Affiliation)	Date:	Time:

2014-07-01 Revision

Return to Contents

eurofins | Calscience

WORK ORDER #: 15-01-1738

SAMPLE RECEIPT FORM

Cooler 0 of 0

CLIENT: Gaston & Associates

DATE: 01/28/15

TEMPERATURE: Thermometer ID: SC4 (Criteria: 0.0 °C – 6.0 °C, not frozen except sediment/tissue)

Temperature _____.____ °C + 0.2 °C (CF) = _____.____ °C ☐ Blank ☐ Sample

☐ Sample(s) outside temperature criteria (PM/APM contacted by: _____)

☐ Sample(s) outside temperature criteria but received on ice/chilled on same day of sampling.

☐ **Received at ambient temperature, placed on ice for transport by Courier.**

Ambient Temperature: ☑ Air ☐ Filter **Checked by:** 659

CUSTODY SEALS INTACT:

☐ Cooler ☐_____ ☐ No (Not Intact) ☐ Not Present ☑ N/A **Checked by:** 659

☐ Sample ☐_____ ☐ No (Not Intact) ☑ Not Present **Checked by:** 977

SAMPLE CONDITION:	Yes	No	N/A
Chain-Of-Custody (COC) document(s) received with samples	☑	☐	☐
COC document(s) received complete	☑	☐	☐
☐ Collection date/time, matrix, and/or # of containers logged in based on sample labels.			
☐ No analysis requested. ☐ Not relinquished. ☐ No date/time relinquished.			
Sampler's name indicated on COC	☑	☐	☐
Sample container label(s) consistent with COC	☑	☐	☐
Sample container(s) intact and good condition	☑	☐	☐
Proper containers and sufficient volume for analyses requested	☑	☐	☐
Analyses received within holding time	☑	☐	☐
Aqueous samples received within 15-minute holding time			
☐ pH ☐ Residual Chlorine ☐ Dissolved Sulfides ☐ Dissolved Oxygen	☐	☐	☑
Proper preservation noted on COC or sample container	☐	☐	☑
☐ Unpreserved vials received for Volatiles analysis			
Volatile analysis container(s) free of headspace	☐	☐	☑
Tedlar bag(s) free of condensation	☑	☐	☐

CONTAINER TYPE:

Solid: ☐4ozCGJ ☐8ozCGJ ☐16ozCGJ ☐Sleeve (_____) ☐EnCores® ☐TerraCores® ☐_____

Aqueous: ☐VOA ☐VOA**h** ☐VOA**na$_2$** ☐125AGB ☐125AGB**h** ☐125AGB**p** ☐1AGB ☐1AGB**na$_2$** ☐1AGB**s**

☐500AGB ☐500AGJ ☐500AGJ**s** ☐250AGB ☐250CGB ☐250CGB**s** ☐1PB ☐1PB**na** ☐500PB

☐250PB ☐250PB**n** ☐125PB ☐125PB**znna** ☐100PJ ☐100PJ**na$_2$** ☐_____ ☐_____ ☐_____

Air: ☑Tedlar® ☐Canister **Other:** ☐_____ **Trip Blank Lot#:**_____ **Labeled/Checked by:** 977

Container: **C:** Clear **A:** Amber **P:** Plastic **G:** Glass **J:** Jar **B:** Bottle **Z:** Ziploc/Resealable Bag **E:** Envelope **Reviewed by:** 681

Preservative: **h:** HCL **n:** HNO_3 **na$_2$:** $Na_2S_2O_3$ **na:** NaOH **p:** H_3PO_4 **s:** H_2SO_4 **u:** Ultra-pure **znna:** $ZnAc_2$+NaOH **f:** Filtered **Scanned by:** 681

Return to Contents

eurofins | Calscience

Supplemental Report 1

Additional requested analyses have been added to the original report.

WORK ORDER NUMBER: 15-02-1372

The difference is service

AIR | SOIL | WATER | MARINE CHEMISTRY

Analytical Report For

Client: Gaston & Associates

Client Project Name: Fisher Property

Attention: Will Gaston
2691 Richter Avenue
Suite 109
Irvine, CA 92606-5124

Approved for release on 03/05/2015 by:
Danielle Roberts
Project Manager

ResultLink

Email your PM

Eurofins Calscience, Inc. (Calscience) certifies that the test results provided in this report meet all NELAC requirements for parameters for which accreditation is required or available. Any exceptions to NELAC requirements are noted in the case narrative. The original report of subcontracted analyses, if any, is attached to this report. The results in this report are limited to the sample(s) tested and any reproduction thereof must be made in its entirety. The client or recipient of this report is specifically prohibited from making material changes to said report and, to the extent that such changes are made, Calscience is not responsible, legally or otherwise. The client or recipient agrees to indemnify Calscience for any defense to any litigation which may arise.

Contents

Client Project Name: Fisher Property
Work Order Number: 15-02-1372

1 Work Order Narrative. 3

2 Sample Summary. 4

3 Detections Summary. 5

4 Client Sample Data. 6
4.1 EPA TO-15 Full List + Oxygenates (Air). 6
4.2 EPA TO-3 (M) TPH Gasoline (Air). 12
4.3 EPA TO-3 (M) VOCs As Hexane (Air). 13

5 Quality Control Sample Data. 14
5.1 Sample Duplicate. 14
5.2 LCS/LCSD. 16

6 Glossary of Terms and Qualifiers. 20

7 Chain-of-Custody/Sample Receipt Form. 21

Work Order Narrative

Condition Upon Receipt:

Samples were received under Chain-of-Custody (COC) on 02/19/15. They were assigned to Work Order 15-02-1372.

Unless otherwise noted on the Sample Receiving forms all samples were received in good condition and within the recommended EPA temperature criteria for the methods noted on the COC. The COC and Sample Receiving Documents are integral elements of the analytical report and are presented at the back of the report.

Holding Times:

All samples were analyzed within prescribed holding times (HT) and/or in accordance with the Calscience Sample Acceptance Policy unless otherwise noted in the analytical report and/or comprehensive case narrative, if required.

Any parameter identified in 40CFR Part 136.3 Table II that is designated as "analyze immediately" with a holding time of <= 15 minutes (40CFR-136.3 Table II, footnote 4), is considered a "field" test and the reported results will be qualified as being received outside of the stated holding time unless received at the laboratory within 15 minutes of the collection time.

Quality Control:

All quality control parameters (QC) were within established control limits except where noted in the QC summary forms or described further within this report.

Subcontractor Information:

Unless otherwise noted below (or on the subcontract form), no samples were subcontracted.

Additional Comments:

Air - Sorbent-extracted air methods (EPA TO-4A, EPA TO-10, EPA TO-13A, EPA TO-17): Analytical results are converted from mass/sample basis to mass/volume basis using client-supplied air volumes.

Solid - Unless otherwise indicated, solid sample data is reported on a wet weight basis, not corrected for % moisture. All QC results are always reported on a wet weight basis.

Return to Contents

Sample Summary

Client:	Gaston & Associates 2691 Richter Avenue, Suite 109 Irvine, CA 92606-5124	Work Order:	15-02-1372
		Project Name:	Fisher Property
		PO Number:	
		Date/Time Received:	02/19/15 12:15
		Number of Containers:	2
Attn:	Will Gaston		

Sample Identification	Lab Number	Collection Date and Time	Number of Containers	Matrix
SVE-Influent	15-02-1372-1	02/19/15 09:40	1	Air
SVE-Effluent	15-02-1372-2	02/19/15 09:30	1	Air

Return to Contents

Detections Summary

Client:	Gaston & Associates	Work Order:	15-02-1372
	2691 Richter Avenue, Suite 109	Project Name:	Fisher Property
	Irvine, CA 92606-5124	Received:	02/19/15
Attn:	Will Gaston		

Client SampleID

Analyte	Result	Qualifiers	RL	Units	Method	Extraction
SVE-Influent (15-02-1372-1)						
Benzene	0.54		0.031	ppm (v/v)	EPA TO-15	N/A
2-Butanone	0.099		0.094	ppm (v/v)	EPA TO-15	N/A
Ethylbenzene	1.9		0.031	ppm (v/v)	EPA TO-15	N/A
4-Ethyltoluene	1.2		0.031	ppm (v/v)	EPA TO-15	N/A
o-Xylene	3.9		0.031	ppm (v/v)	EPA TO-15	N/A
p/m-Xylene	10		0.12	ppm (v/v)	EPA TO-15	N/A
Xylenes (total)	14		0.031	ppm (v/v)	EPA TO-15	N/A
Tetrachloroethene	0.14		0.031	ppm (v/v)	EPA TO-15	N/A
Toluene	6.1		0.031	ppm (v/v)	EPA TO-15	N/A
Trichloroethene	0.12		0.031	ppm (v/v)	EPA TO-15	N/A
1,3,5-Trimethylbenzene	1.5		0.031	ppm (v/v)	EPA TO-15	N/A
1,2,4-Trimethylbenzene	2.5		0.094	ppm (v/v)	EPA TO-15	N/A
TPH as Gasoline	210		1.5	ppm (v/v)	EPA TO-3M	N/A
VOCs >/= C3 As Hexane	190		3.0	ppm (v/v)	EPA TO-3M	N/A
SVE-Effluent (15-02-1372-2)						
Acetone	0.055		0.0020	ppm (v/v)	EPA TO-15	N/A
Benzene	0.00064		0.00050	ppm (v/v)	EPA TO-15	N/A
2-Butanone	0.0095		0.0015	ppm (v/v)	EPA TO-15	N/A
Chloromethane	0.00078		0.00050	ppm (v/v)	EPA TO-15	N/A
Dichlorodifluoromethane	0.00086		0.00050	ppm (v/v)	EPA TO-15	N/A
c-1,2-Dichloroethene	0.00069		0.00050	ppm (v/v)	EPA TO-15	N/A
Ethylbenzene	0.0071		0.00050	ppm (v/v)	EPA TO-15	N/A
4-Ethyltoluene	0.0096		0.00050	ppm (v/v)	EPA TO-15	N/A
o-Xylene	0.022		0.00050	ppm (v/v)	EPA TO-15	N/A
p/m-Xylene	0.047		0.0020	ppm (v/v)	EPA TO-15	N/A
Xylenes (total)	0.069		0.00050	ppm (v/v)	EPA TO-15	N/A
Tetrachloroethene	0.098		0.00050	ppm (v/v)	EPA TO-15	N/A
Toluene	0.011		0.00050	ppm (v/v)	EPA TO-15	N/A
Trichloroethene	0.041		0.00050	ppm (v/v)	EPA TO-15	N/A
1,1,1-Trichloroethane	0.0081		0.00050	ppm (v/v)	EPA TO-15	N/A
1,3,5-Trimethylbenzene	0.015		0.00050	ppm (v/v)	EPA TO-15	N/A
1,2,4-Trimethylbenzene	0.039		0.0015	ppm (v/v)	EPA TO-15	N/A

Subcontracted analyses, if any, are not included in this summary.

Return to Contents

* MDL is shown

eurofins | Calscience

Analytical Report

Gaston & Associates		Date Received:	02/19/15
2691 Richter Avenue, Suite 109		Work Order:	15-02-1372
Irvine, CA 92606-5124		Preparation:	N/A
		Method:	EPA TO-15
		Units:	ppm (v/v)
Project: Fisher Property			Page 1 of 6

Client Sample Number	Lab Sample Number	Date/Time Collected	Matrix	Instrument	Date Prepared	Date/Time Analyzed	QC Batch ID
SVE-Influent	**15-02-1372-1-A**	**02/19/15 09:40**	**Air**	**GC/MS K**	**N/A**	**02/19/15 21:58**	**150219L01**

Parameter	Result	RL	DF	Qualifiers
Acetone	ND	0.12	62.5	
Benzene	0.54	0.031	62.5	
Benzyl Chloride	ND	0.094	62.5	
Bromodichloromethane	ND	0.031	62.5	
Bromoform	ND	0.031	62.5	
Bromomethane	ND	0.031	62.5	
2-Butanone	0.099	0.094	62.5	
Carbon Disulfide	ND	0.12	62.5	
Carbon Tetrachloride	ND	0.031	62.5	
Chlorobenzene	ND	0.031	62.5	
Chloroethane	ND	0.031	62.5	
Chloroform	ND	0.031	62.5	
Chloromethane	ND	0.031	62.5	
Dibromochloromethane	ND	0.031	62.5	
Dichlorodifluoromethane	ND	0.031	62.5	
Diisopropyl Ether (DIPE)	ND	0.12	62.5	
1,1-Dichloroethane	ND	0.031	62.5	
1,1-Dichloroethene	ND	0.031	62.5	
1,2-Dibromoethane	ND	0.031	62.5	
Dichlorotetrafluoroethane	ND	0.12	62.5	
1,2-Dichlorobenzene	ND	0.031	62.5	
1,2-Dichloroethane	ND	0.031	62.5	
1,2-Dichloropropane	ND	0.031	62.5	
1,3-Dichlorobenzene	ND	0.031	62.5	
1,4-Dichlorobenzene	ND	0.031	62.5	
c-1,3-Dichloropropene	ND	0.031	62.5	
c-1,2-Dichloroethene	ND	0.031	62.5	
t-1,2-Dichloroethene	ND	0.031	62.5	
t-1,3-Dichloropropene	ND	0.062	62.5	
Ethyl-t-Butyl Ether (ETBE)	ND	0.12	62.5	
Ethylbenzene	1.9	0.031	62.5	
4-Ethyltoluene	1.2	0.031	62.5	
Hexachloro-1,3-Butadiene	ND	0.094	62.5	
2-Hexanone	ND	0.094	62.5	
Methyl-t-Butyl Ether (MTBE)	ND	0.12	62.5	

RL: Reporting Limit. DF: Dilution Factor. MDL: Method Detection Limit.

Return to Contents

Analytical Report

Gaston & Associates		Date Received:	02/19/15
2691 Richter Avenue, Suite 109		Work Order:	15-02-1372
Irvine, CA 92606-5124		Preparation:	N/A
		Method:	EPA TO-15
		Units:	ppm (v/v)
Project: Fisher Property			Page 2 of 6

Parameter	Result	RL	DF	Qualifiers
Methylene Chloride	ND	0.31	62.5	
4-Methyl-2-Pentanone	ND	0.094	62.5	
o-Xylene	3.9	0.031	62.5	
p/m-Xylene	10	0.12	62.5	
Xylenes (total)	14	0.031	1.00	
Styrene	ND	0.094	62.5	
Tert-Amyl-Methyl Ether (TAME)	ND	0.12	62.5	
Tert-Butyl Alcohol (TBA)	ND	0.12	62.5	
Tetrachloroethene	0.14	0.031	62.5	
Toluene	6.1	0.031	62.5	
Trichloroethene	0.12	0.031	62.5	
Trichlorofluoromethane	ND	0.062	62.5	
1,1,2-Trichloro-1,2,2-Trifluoroethane	ND	0.094	62.5	
1,1,1-Trichloroethane	ND	0.031	62.5	
1,1,2-Trichloroethane	ND	0.031	62.5	
1,3,5-Trimethylbenzene	1.5	0.031	62.5	
1,1,2,2-Tetrachloroethane	ND	0.062	62.5	
1,2,4-Trimethylbenzene	2.5	0.094	62.5	
1,2,4-Trichlorobenzene	ND	0.12	62.5	
Vinyl Acetate	ND	0.12	62.5	
Vinyl Chloride	ND	0.031	62.5	

Surrogate	Rec. (%)	Control Limits	Qualifiers
1,4-Bromofluorobenzene	108	68-134	
1,2-Dichloroethane-d4	98	67-133	
Toluene-d8	99	70-130	

Return to Contents

RL: Reporting Limit. DF: Dilution Factor. MDL: Method Detection Limit.

Analytical Report

Gaston & Associates		Date Received:	02/19/15
2691 Richter Avenue, Suite 109		Work Order:	15-02-1372
Irvine, CA 92606-5124		Preparation:	N/A
		Method:	EPA TO-15
		Units:	ppm (v/v)
Project: Fisher Property			Page 3 of 6

Client Sample Number	Lab Sample Number	Date/Time Collected	Matrix	Instrument	Date Prepared	Date/Time Analyzed	QC Batch ID
SVE-Effluent	**15-02-1372-2-A**	**02/19/15 09:30**	**Air**	**GC/MS K**	**N/A**	**02/19/15 21:07**	**150219L01**

Parameter	Result	RL	DF	Qualifiers
Acetone	0.055	0.0020	1.00	
Benzene	0.00064	0.00050	1.00	
Benzyl Chloride	ND	0.0015	1.00	
Bromodichloromethane	ND	0.00050	1.00	
Bromoform	ND	0.00050	1.00	
Bromomethane	ND	0.00050	1.00	
2-Butanone	0.0095	0.0015	1.00	
Carbon Disulfide	ND	0.0020	1.00	
Carbon Tetrachloride	ND	0.00050	1.00	
Chlorobenzene	ND	0.00050	1.00	
Chloroethane	ND	0.00050	1.00	
Chloroform	ND	0.00050	1.00	
Chloromethane	0.00078	0.00050	1.00	
Dibromochloromethane	ND	0.00050	1.00	
Dichlorodifluoromethane	0.00086	0.00050	1.00	
Diisopropyl Ether (DIPE)	ND	0.0020	1.00	
1,1-Dichloroethane	ND	0.00050	1.00	
1,1-Dichloroethene	ND	0.00050	1.00	
1,2-Dibromoethane	ND	0.00050	1.00	
Dichlorotetrafluoroethane	ND	0.0020	1.00	
1,2-Dichlorobenzene	ND	0.00050	1.00	
1,2-Dichloroethane	ND	0.00050	1.00	
1,2-Dichloropropane	ND	0.00050	1.00	
1,3-Dichlorobenzene	ND	0.00050	1.00	
1,4-Dichlorobenzene	ND	0.00050	1.00	
c-1,3-Dichloropropene	ND	0.00050	1.00	
c-1,2-Dichloroethene	0.00069	0.00050	1.00	
t-1,2-Dichloroethene	ND	0.00050	1.00	
t-1,3-Dichloropropene	ND	0.0010	1.00	
Ethyl-t-Butyl Ether (ETBE)	ND	0.0020	1.00	
Ethylbenzene	0.0071	0.00050	1.00	
4-Ethyltoluene	0.0096	0.00050	1.00	
Hexachloro-1,3-Butadiene	ND	0.0015	1.00	
2-Hexanone	ND	0.0015	1.00	
Methyl-t-Butyl Ether (MTBE)	ND	0.0020	1.00	

RL: Reporting Limit. DF: Dilution Factor. MDL: Method Detection Limit.

Return to Contents

Analytical Report

Gaston & Associates		Date Received:	02/19/15
2691 Richter Avenue, Suite 109		Work Order:	15-02-1372
Irvine, CA 92606-5124		Preparation:	N/A
		Method:	EPA TO-15
		Units:	ppm (v/v)
Project: Fisher Property			Page 4 of 6

Parameter	Result	RL	DF	Qualifiers
Methylene Chloride	ND	0.0050	1.00	
4-Methyl-2-Pentanone	ND	0.0015	1.00	
o-Xylene	0.022	0.00050	1.00	
p/m-Xylene	0.047	0.0020	1.00	
Xylenes (total)	0.069	0.00050	1.00	
Styrene	ND	0.0015	1.00	
Tert-Amyl-Methyl Ether (TAME)	ND	0.0020	1.00	
Tert-Butyl Alcohol (TBA)	ND	0.0020	1.00	
Tetrachloroethene	0.098	0.00050	1.00	
Toluene	0.011	0.00050	1.00	
Trichloroethene	0.041	0.00050	1.00	
Trichlorofluoromethane	ND	0.0010	1.00	
1,1,2-Trichloro-1,2,2-Trifluoroethane	ND	0.0015	1.00	
1,1,1-Trichloroethane	0.0081	0.00050	1.00	
1,1,2-Trichloroethane	ND	0.00050	1.00	
1,3,5-Trimethylbenzene	0.015	0.00050	1.00	
1,1,2,2-Tetrachloroethane	ND	0.0010	1.00	
1,2,4-Trimethylbenzene	0.039	0.0015	1.00	
1,2,4-Trichlorobenzene	ND	0.0020	1.00	
Vinyl Acetate	ND	0.0020	1.00	
Vinyl Chloride	ND	0.00050	1.00	

Surrogate	Rec. (%)	Control Limits	Qualifiers
1,4-Bromofluorobenzene	99	68-134	
1,2-Dichloroethane-d4	98	67-133	
Toluene-d8	96	70-130	

Return to Contents

RL: Reporting Limit. DF: Dilution Factor. MDL: Method Detection Limit.

Analytical Report

Gaston & Associates		Date Received:	02/19/15
2691 Richter Avenue, Suite 109		Work Order:	15-02-1372
Irvine, CA 92606-5124		Preparation:	N/A
		Method:	EPA TO-15
		Units:	ppm (v/v)
Project: Fisher Property			Page 5 of 6

Client Sample Number	Lab Sample Number	Date/Time Collected	Matrix	Instrument	Date Prepared	Date/Time Analyzed	QC Batch ID
Method Blank	**095-01-021-14951**	**N/A**	**Air**	**GC/MS K**	**N/A**	**02/19/15 20:09**	**150219L01**

Parameter	Result	RL	DF	Qualifiers
Acetone	ND	0.0020	1.00	
Benzene	ND	0.00050	1.00	
Benzyl Chloride	ND	0.0015	1.00	
Bromodichloromethane	ND	0.00050	1.00	
Bromoform	ND	0.00050	1.00	
Bromomethane	ND	0.00050	1.00	
2-Butanone	ND	0.0015	1.00	
Carbon Disulfide	ND	0.0020	1.00	
Carbon Tetrachloride	ND	0.00050	1.00	
Chlorobenzene	ND	0.00050	1.00	
Chloroethane	ND	0.00050	1.00	
Chloroform	ND	0.00050	1.00	
Chloromethane	ND	0.00050	1.00	
Dibromochloromethane	ND	0.00050	1.00	
Dichlorodifluoromethane	ND	0.00050	1.00	
Diisopropyl Ether (DIPE)	ND	0.0020	1.00	
1,1-Dichloroethane	ND	0.00050	1.00	
1,1-Dichloroethene	ND	0.00050	1.00	
1,2-Dibromoethane	ND	0.00050	1.00	
Dichlorotetrafluoroethane	ND	0.0020	1.00	
1,2-Dichlorobenzene	ND	0.00050	1.00	
1,2-Dichloroethane	ND	0.00050	1.00	
1,2-Dichloropropane	ND	0.00050	1.00	
1,3-Dichlorobenzene	ND	0.00050	1.00	
1,4-Dichlorobenzene	ND	0.00050	1.00	
c-1,3-Dichloropropene	ND	0.00050	1.00	
c-1,2-Dichloroethene	ND	0.00050	1.00	
t-1,2-Dichloroethene	ND	0.00050	1.00	
t-1,3-Dichloropropene	ND	0.0010	1.00	
Ethyl-t-Butyl Ether (ETBE)	ND	0.0020	1.00	
Ethylbenzene	ND	0.00050	1.00	
4-Ethyltoluene	ND	0.00050	1.00	
Hexachloro-1,3-Butadiene	ND	0.0015	1.00	
2-Hexanone	ND	0.0015	1.00	
Methyl-t-Butyl Ether (MTBE)	ND	0.0020	1.00	

RL: Reporting Limit. DF: Dilution Factor. MDL: Method Detection Limit.

Return to Contents

Analytical Report

Gaston & Associates		Date Received:	02/19/15
2691 Richter Avenue, Suite 109		Work Order:	15-02-1372
Irvine, CA 92606-5124		Preparation:	N/A
		Method:	EPA TO-15
		Units:	ppm (v/v)
Project: Fisher Property			Page 6 of 6

Parameter	Result	RL	DF	Qualifiers
Methylene Chloride	ND	0.0050	1.00	
4-Methyl-2-Pentanone	ND	0.0015	1.00	
o-Xylene	ND	0.00050	1.00	
p/m-Xylene	ND	0.0020	1.00	
Xylenes (total)	ND	0.00050	1.00	
Styrene	ND	0.0015	1.00	
Tert-Amyl-Methyl Ether (TAME)	ND	0.0020	1.00	
Tert-Butyl Alcohol (TBA)	ND	0.0020	1.00	
Tetrachloroethene	ND	0.00050	1.00	
Toluene	ND	0.00050	1.00	
Trichloroethene	ND	0.00050	1.00	
Trichlorofluoromethane	ND	0.0010	1.00	
1,1,2-Trichloro-1,2,2-Trifluoroethane	ND	0.0015	1.00	
1,1,1-Trichloroethane	ND	0.00050	1.00	
1,1,2-Trichloroethane	ND	0.00050	1.00	
1,3,5-Trimethylbenzene	ND	0.00050	1.00	
1,1,2,2-Tetrachloroethane	ND	0.0010	1.00	
1,2,4-Trimethylbenzene	ND	0.0015	1.00	
1,2,4-Trichlorobenzene	ND	0.0020	1.00	
Vinyl Acetate	ND	0.0020	1.00	
Vinyl Chloride	ND	0.00050	1.00	

Surrogate	Rec. (%)	Control Limits	Qualifiers
1,4-Bromofluorobenzene	99	68-134	
1,2-Dichloroethane-d4	98	67-133	
Toluene-d8	96	70-130	

Return to Contents

RL: Reporting Limit. DF: Dilution Factor. MDL: Method Detection Limit.

Analytical Report

Gaston & Associates		Date Received:	02/19/15
2691 Richter Avenue, Suite 109		Work Order:	15-02-1372
Irvine, CA 92606-5124		Preparation:	N/A
		Method:	EPA TO-3M
		Units:	ppm (v/v)
Project: Fisher Property			Page 1 of 1

Client Sample Number	Lab Sample Number	Date/Time Collected	Matrix	Instrument	Date Prepared	Date/Time Analyzed	QC Batch ID
SVE-Influent	**15-02-1372-1-A**	**02/19/15 09:40**	**Air**	**GC 13**	**N/A**	**02/19/15 16:27**	**150219L01**

Parameter	Result	RL	DF	Qualifiers
TPH as Gasoline	210	1.5	1.00	

Client Sample Number	Lab Sample Number	Date/Time Collected	Matrix	Instrument	Date Prepared	Date/Time Analyzed	QC Batch ID
SVE-Effluent	**15-02-1372-2-A**	**02/19/15 09:30**	**Air**	**GC 13**	**N/A**	**02/19/15 16:15**	**150219L01**

Parameter	Result	RL	DF	Qualifiers
TPH as Gasoline	ND	1.5	1.00	

Client Sample Number	Lab Sample Number	Date/Time Collected	Matrix	Instrument	Date Prepared	Date/Time Analyzed	QC Batch ID
Method Blank	**098-01-005-6118**	**N/A**	**Air**	**GC 13**	**N/A**	**02/19/15 10:52**	**150219L01**

Parameter	Result	RL	DF	Qualifiers
TPH as Gasoline	ND	1.5	1.00	

Return to Contents

RL: Reporting Limit. DF: Dilution Factor. MDL: Method Detection Limit.

Analytical Report

Gaston & Associates		Date Received:	02/19/15
2691 Richter Avenue, Suite 109		Work Order:	15-02-1372
Irvine, CA 92606-5124		Preparation:	N/A
		Method:	EPA TO-3M
		Units:	ppm (v/v)
Project: Fisher Property			Page 1 of 1

Client Sample Number	Lab Sample Number	Date/Time Collected	Matrix	Instrument	Date Prepared	Date/Time Analyzed	QC Batch ID
SVE-Influent	**15-02-1372-1-A**	**02/19/15 09:40**	**Air**	**GC 60**	**N/A**	**02/24/15 16:00**	**150224L01**

Parameter	Result	RL	DF	Qualifiers
VOCs >/= C3 As Hexane	190	3.0	1.00	

Client Sample Number	Lab Sample Number	Date/Time Collected	Matrix	Instrument	Date Prepared	Date/Time Analyzed	QC Batch ID
SVE-Effluent	**15-02-1372-2-A**	**02/19/15 09:30**	**Air**	**GC 60**	**N/A**	**02/24/15 15:46**	**150224L01**

Parameter	Result	RL	DF	Qualifiers
VOCs >/= C3 As Hexane	ND	3.0	1.00	

Client Sample Number	Lab Sample Number	Date/Time Collected	Matrix	Instrument	Date Prepared	Date/Time Analyzed	QC Batch ID
Method Blank	**099-12-713-2159**	**N/A**	**Air**	**GC 60**	**N/A**	**02/24/15 10:18**	**150224L01**

Parameter	Result	RL	DF	Qualifiers
VOCs >/= C3 As Hexane	ND	3.0	1.00	

Return to Contents

RL: Reporting Limit. DF: Dilution Factor. MDL: Method Detection Limit.

Quality Control - Sample Duplicate

Gaston & Associates		Date Received:	02/19/15
2691 Richter Avenue, Suite 109		Work Order:	15-02-1372
Irvine, CA 92606-5124		Preparation:	N/A
		Method:	EPA TO-3M
Project: Fisher Property			Page 1 of 2

Quality Control Sample ID	Type	Matrix	Instrument	Date Prepared	Date Analyzed	Duplicate Batch Number
15-02-1244-2	**Sample**	**Air**	**GC 13**	**N/A**	**02/19/15 11:11**	**150219D01**
15-02-1244-2	**Sample Duplicate**	**Air**	**GC 13**	**N/A**	**02/19/15 11:24**	**150219D01**

Parameter	Sample Conc.	DUP Conc.	RPD	RPD CL	Qualifiers
TPH as Gasoline	2.920	3.104	6	0-20	

RPD: Relative Percent Difference. CL: Control Limits

Return to Contents

Quality Control - Sample Duplicate

Gaston & Associates		Date Received:	02/19/15
2691 Richter Avenue, Suite 109		Work Order:	15-02-1372
Irvine, CA 92606-5124		Preparation:	N/A
		Method:	EPA TO-3M
Project: Fisher Property			Page 2 of 2

Quality Control Sample ID	Type	Matrix	Instrument	Date Prepared	Date Analyzed	Duplicate Batch Number
SVE-Influent	**Sample**	**Air**	**GC 60**	**N/A**	**02/24/15 16:00**	**150224D01**
SVE-Influent	**Sample Duplicate**	**Air**	**GC 60**	**N/A**	**02/24/15 16:10**	**150224D01**

Parameter	Sample Conc.	DUP Conc.	RPD	RPD CL	Qualifiers
VOCs >/= C3 As Hexane	194.1	192.8	1	0-20	

RPD: Relative Percent Difference. CL: Control Limits

Return to Contents

eurofins | Calscience

Quality Control - LCS/LCSD

Gaston & Associates		Date Received:	02/19/15
2691 Richter Avenue, Suite 109		Work Order:	15-02-1372
Irvine, CA 92606-5124		Preparation:	N/A
		Method:	EPA TO-15
Project: Fisher Property			Page 1 of 4

Quality Control Sample ID	Type	Matrix	Instrument	Date Prepared	Date Analyzed	LCS/LCSD Batch Number
095-01-021-14951	**LCS**	**Air**	**GC/MS K**	**N/A**	**02/19/15 15:49**	**150219L01**
095-01-021-14951	**LCSD**	**Air**	**GC/MS K**	**N/A**	**02/19/15 16:40**	**150219L01**

Parameter	Spike Added	LCS Conc.	LCS %Rec.	LCSD Conc.	LCSD %Rec.	%Rec. CL	ME CL	RPD	RPD CL	Qualifiers
Acetone	0.02500	0.02184	87	0.02176	87	67-133	56-144	0	0-30	
Benzene	0.02500	0.02634	105	0.02634	105	70-130	60-140	0	0-30	
Benzyl Chloride	0.02500	0.02461	98	0.02575	103	38-158	18-178	4	0-30	
Bromodichloromethane	0.02500	0.02622	105	0.02633	105	70-130	60-140	0	0-30	
Bromoform	0.02500	0.03027	121	0.03090	124	63-147	49-161	2	0-30	
Bromomethane	0.02500	0.02304	92	0.02292	92	70-139	58-150	1	0-30	
2-Butanone	0.02500	0.02460	98	0.02486	99	66-132	55-143	1	0-30	
Carbon Disulfide	0.02500	0.02503	100	0.02525	101	68-146	55-159	1	0-30	
Carbon Tetrachloride	0.02500	0.02543	102	0.02555	102	70-136	59-147	0	0-30	
Chlorobenzene	0.02500	0.02628	105	0.02691	108	70-130	60-140	2	0-30	
Chloroethane	0.02500	0.02150	86	0.02175	87	65-149	51-163	1	0-30	
Chloroform	0.02500	0.02519	101	0.02533	101	70-130	60-140	1	0-30	
Chloromethane	0.02500	0.02220	89	0.02240	90	69-141	57-153	1	0-30	
Dibromochloromethane	0.02500	0.02793	112	0.02826	113	70-138	59-149	1	0-30	
Dichlorodifluoromethane	0.02500	0.02371	95	0.02385	95	67-139	55-151	1	0-30	
Diisopropyl Ether (DIPE)	0.02500	0.02350	94	0.02360	94	63-130	52-141	0	0-30	
1,1-Dichloroethane	0.02500	0.02177	87	0.02184	87	70-130	60-140	0	0-30	
1,1-Dichloroethene	0.02500	0.02342	94	0.02359	94	70-135	59-146	1	0-30	
1,2-Dibromoethane	0.02500	0.02750	110	0.02794	112	70-133	60-144	2	0-30	
Dichlorotetrafluoroethane	0.02500	0.01837	73	0.01840	74	51-135	37-149	0	0-30	
1,2-Dichlorobenzene	0.02500	0.02370	95	0.02436	97	48-138	33-153	3	0-30	
1,2-Dichloroethane	0.02500	0.02511	100	0.02536	101	70-132	60-142	1	0-30	
1,2-Dichloropropane	0.02500	0.02583	103	0.02587	103	70-130	60-140	0	0-30	
1,3-Dichlorobenzene	0.02500	0.02563	103	0.02615	105	56-134	43-147	2	0-30	
1,4-Dichlorobenzene	0.02500	0.02505	100	0.02559	102	52-136	38-150	2	0-30	
c-1,3-Dichloropropene	0.02500	0.02755	110	0.02784	111	70-130	60-140	1	0-30	
c-1,2-Dichloroethene	0.02500	0.02543	102	0.02558	102	70-130	60-140	1	0-30	
t-1,2-Dichloroethene	0.02500	0.02217	89	0.02214	89	70-130	60-140	0	0-30	
t-1,3-Dichloropropene	0.02500	0.03086	123	0.03113	125	70-147	57-160	1	0-30	
Ethyl-t-Butyl Ether (ETBE)	0.02500	0.02402	96	0.02430	97	67-130	56-140	1	0-30	
Ethylbenzene	0.02500	0.02572	103	0.02617	105	70-130	60-140	2	0-30	
4-Ethyltoluene	0.02500	0.02600	104	0.02640	106	68-130	58-140	2	0-30	
Hexachloro-1,3-Butadiene	0.02500	0.03008	120	0.03083	123	44-146	27-163	2	0-30	
2-Hexanone	0.02500	0.02714	109	0.02764	111	70-136	59-147	2	0-30	
Methyl-t-Butyl Ether (MTBE)	0.02500	0.02256	90	0.02316	93	68-130	58-140	3	0-30	
Methylene Chloride	0.02500	0.02296	92	0.02307	92	69-130	59-140	0	0-30	

RPD: Relative Percent Difference. CL: Control Limits

Return to Contents

Quality Control - LCS/LCSD

Gaston & Associates		Date Received:	02/19/15
2691 Richter Avenue, Suite 109		Work Order:	15-02-1372
Irvine, CA 92606-5124		Preparation:	N/A
		Method:	EPA TO-15
Project: Fisher Property			Page 2 of 4

Parameter	Spike Added	LCS Conc.	LCS %Rec.	LCSD Conc.	LCSD %Rec.	%Rec. CL	ME CL	RPD	RPD CL	Qualifiers
4-Methyl-2-Pentanone	0.02500	0.02544	102	0.02555	102	70-130	60-140	0	0-30	
o-Xylene	0.02500	0.02393	96	0.02445	98	69-130	59-140	2	0-30	
p/m-Xylene	0.05000	0.04984	100	0.05058	101	70-132	60-142	1	0-30	
Styrene	0.02500	0.02658	106	0.02717	109	65-131	54-142	2	0-30	
Tert-Amyl-Methyl Ether (TAME)	0.02500	0.02474	99	0.02481	99	69-130	59-140	0	0-30	
Tert-Butyl Alcohol (TBA)	0.05000	0.04108	82	0.04175	84	66-144	53-157	2	0-30	
Tetrachloroethene	0.02500	0.02848	114	0.02918	117	70-130	60-140	2	0-30	
Toluene	0.02500	0.02622	105	0.02664	107	70-130	60-140	2	0-30	
Trichloroethene	0.02500	0.02637	105	0.02640	106	70-130	60-140	0	0-30	
Trichlorofluoromethane	0.02500	0.02196	88	0.02209	88	63-141	50-154	1	0-30	
1,1,2-Trichloro-1,2,2-Trifluoroethane	0.02500	0.02434	97	0.02445	98	70-136	59-147	0	0-30	
1,1,1-Trichloroethane	0.02500	0.02418	97	0.02444	98	70-130	60-140	1	0-30	
1,1,2-Trichloroethane	0.02500	0.02615	105	0.02620	105	70-130	60-140	0	0-30	
1,3,5-Trimethylbenzene	0.02500	0.02489	100	0.02531	101	62-130	51-141	2	0-30	
1,1,2,2-Tetrachloroethane	0.02500	0.02611	104	0.02664	107	63-130	52-141	2	0-30	
1,2,4-Trimethylbenzene	0.02500	0.02446	98	0.02494	100	60-132	48-144	2	0-30	
1,2,4-Trichlorobenzene	0.02500	0.02364	95	0.02435	97	31-151	11-171	3	0-30	
Vinyl Acetate	0.02500	0.01951	78	0.02474	99	58-130	46-142	24	0-30	
Vinyl Chloride	0.02500	0.02232	89	0.02229	89	70-134	59-145	0	0-30	

Total number of LCS compounds: 55
Total number of ME compounds: 0
Total number of ME compounds allowed: 3
LCS ME CL validation result: Pass

Return to Contents

RPD: Relative Percent Difference. CL: Control Limits

Quality Control - LCS

Gaston & Associates		Date Received:	02/19/15
2691 Richter Avenue, Suite 109		Work Order:	15-02-1372
Irvine, CA 92606-5124		Preparation:	N/A
		Method:	EPA TO-3M
Project: Fisher Property			Page 3 of 4

Quality Control Sample ID	Type	Matrix	Instrument	Date Prepared	Date Analyzed	LCS Batch Number
098-01-005-6118	**LCS**	**Air**	**GC 13**	**N/A**	**02/19/15 10:40**	**150219L01**

Parameter	Spike Added	Conc. Recovered	LCS %Rec.	%Rec. CL	Qualifiers
TPH as Gasoline	200.0	170.5	85	80-120	

RPD: Relative Percent Difference. CL: Control Limits

Return to Contents

Quality Control - LCS

Gaston & Associates		Date Received:	02/19/15
2691 Richter Avenue, Suite 109		Work Order:	15-02-1372
Irvine, CA 92606-5124		Preparation:	N/A
		Method:	EPA TO-3M
Project: Fisher Property			Page 4 of 4

Quality Control Sample ID	Type	Matrix	Instrument	Date Prepared	Date Analyzed	LCS Batch Number
099-12-713-2159	**LCS**	**Air**	**GC 60**	**N/A**	**02/24/15 10:05**	**150224L01**

Parameter	Spike Added	Conc. Recovered	LCS %Rec.	%Rec. CL	Qualifiers
VOCs >/= C3 As Hexane	400.0	370.0	92	80-120	

RPD: Relative Percent Difference. CL: Control Limits

Return to Contents

Glossary of Terms and Qualifiers

Qualifiers	Definition
*	See applicable analysis comment.
<	Less than the indicated value.
>	Greater than the indicated value.
1	Surrogate compound recovery was out of control due to a required sample dilution. Therefore, the sample data was reported without further clarification.
2	Surrogate compound recovery was out of control due to matrix interference. The associated method blank surrogate spike compound was in control and, therefore, the sample data was reported without further clarification.
3	Recovery of the Matrix Spike (MS) or Matrix Spike Duplicate (MSD) compound was out of control due to suspected matrix interference. The associated LCS recovery was in control.
4	The MS/MSD RPD was out of control due to suspected matrix interference.
5	The PDS/PDSD or PES/PESD associated with this batch of samples was out of control due to suspected matrix interference.
6	Surrogate recovery below the acceptance limit.
7	Surrogate recovery above the acceptance limit.
B	Analyte was present in the associated method blank.
BU	Sample analyzed after holding time expired.
BV	Sample received after holding time expired.
E	Concentration exceeds the calibration range.
ET	Sample was extracted past end of recommended max. holding time.
HD	The chromatographic pattern was inconsistent with the profile of the reference fuel standard.
HDH	The sample chromatographic pattern for TPH matches the chromatographic pattern of the specified standard but heavier hydrocarbons were also present (or detected).
HDL	The sample chromatographic pattern for TPH matches the chromatographic pattern of the specified standard but lighter hydrocarbons were also present (or detected).
J	Analyte was detected at a concentration below the reporting limit and above the laboratory method detection limit. Reported value is estimated.
JA	Analyte positively identified but quantitation is an estimate.
ME	LCS Recovery Percentage is within Marginal Exceedance (ME) Control Limit range (+/- 4 SD from the mean).
ND	Parameter not detected at the indicated reporting limit.
Q	Spike recovery and RPD control limits do not apply resulting from the parameter concentration in the sample exceeding the spike concentration by a factor of four or greater.
SG	The sample extract was subjected to Silica Gel treatment prior to analysis.
X	% Recovery and/or RPD out-of-range.
Z	Analyte presence was not confirmed by second column or GC/MS analysis.
	Solid - Unless otherwise indicated, solid sample data is reported on a wet weight basis, not corrected for % moisture. All QC results are reported on a wet weight basis.
	Any parameter identified in 40CFR Part 136.3 Table II that is designated as "analyze immediately" with a holding time of <= 15 minutes (40CFR-136.3 Table II, footnote 4), is considered a "field" test and the reported results will be qualified as being received outside of the stated holding time unless received at the laboratory within 15 minutes of the collection time.
	A calculated total result (Example: Total Pesticides) is the summation of each component concentration and/or, if "J" flags are reported, estimated concentration. Component concentrations showing not detected (ND) are summed into the calculated total result as zero concentrations.

Return to Contents

eurofins | Calscience

7440 Lincoln Way, Garden Grove, CA 92841-1427 • (714) 895-5494
For courier service / sample drop off information, contact us26_sales@eurofinsus.com or call us.

CHAIN-OF-CUSTODY RECORD

DATE: 2/19/15
PAGE: 1 OF 1

WO NO. / LAB USE ONLY: **15-02-1372**

LABORATORY CLIENT: Gaston & Associates
ADDRESS: 2691 Richter Ave, # 101
CITY: Irvine STATE: CA ZIP:
TEL: 949-752-7229 E-MAIL:

CLIENT PROJECT NAME / NO.: Fisher Property
P.O. NO.:
PROJECT CONTACT: Will Gaston
LAB CONTACT OR QUOTE NO.:
GLOBAL ID: LOG CODE:
SAMPLER(S): (PRINT) Donna White

TURNAROUND TIME (Rush surcharges may apply to any TAT not "STANDARD"):
☐ SAME DAY ☐ 24 HR ☐ 48 HR ☐ 72 HR ☐ 5 DAYS ☒ STANDARD

EDD:
☐ COELT EDF ☐ OTHER

SPECIAL INSTRUCTIONS:

REQUESTED ANALYSES

Please check box or fill in blank as needed.

LAB USE ONLY	SAMPLE ID	SAMPLING DATE	SAMPLING TIME	MATRIX	NO. OF CONT.	Unpreserved	Preserved	Field Filtered	☐ TPH(g) ☐ GRO	☐ TPH(d) ☐ DRO	TPH ☐ C6-C36 ☐ C6-C44	TPH - G	BTEX / MTBE ☐ 8260 ☐	VOCs (8260) FULL SCAN	Oxygenates (8260)	Prep (5035) ☐ En Core ☐ Terra Core	SVOCs (8270)	Pesticides (8081)	PCBs (8082)	PAHs ☐ 8270 ☐ 8270 SIM	T22 Metals ☐ 6010/747X ☐ 6020/747X	Cr(VI) ☐ 7196 ☐ 7199 ☐ 218.6				
1	SVE-Influent	2/19/15	0940	Air	1							X		X												
2	SVE-Effluent	2/19/15	0930	Air	1							X		X												

Relinquished by: (Signature)	Received by: (Signature/Affiliation)	Date:	Time:
Donna White	[illegible] EA	2/19/15	1215
Relinquished by: (Signature)	Received by: (Signature/Affiliation)	Date:	Time:
Relinquished by: (Signature)	Received by: (Signature/Affiliation)	Date:	Time:

2014-07-01 Revision

Return to Contents

eurofins | Calscience

WORK ORDER #: 15-02-1372

SAMPLE RECEIPT FORM

Cooler 0 of 0

CLIENT: Gaston & Assoc.

DATE: 02/19/15

TEMPERATURE: Thermometer ID: SC4 (Criteria: 0.0 °C – 6.0 °C, not frozen except sediment/tissue)

Temperature _____.____ °C + 0.2 °C (CF) = _____.____ °C ☐ Blank ☐ Sample

☐ Sample(s) outside temperature criteria (PM/APM contacted by: _____)

☐ Sample(s) outside temperature criteria but received on ice/chilled on same day of sampling.

☐ Received at ambient temperature, placed on ice for transport by Courier.

Ambient Temperature: ☑ Air ☐ Filter Checked by: 836

CUSTODY SEALS INTACT:

☐ Cooler ☐_____ ☐ No (Not Intact) ☐ Not Present ☑ N/A Checked by: 836

☐ Sample ☐_____ ☐ No (Not Intact) ☑ Not Present Checked by: 836

SAMPLE CONDITION:	Yes	No	N/A
Chain-Of-Custody (COC) document(s) received with samples	☑	☐	☐
COC document(s) received complete	☑	☐	☐
☐ Collection date/time, matrix, and/or # of containers logged in based on sample labels.			
☐ No analysis requested. ☐ Not relinquished. ☐ No date/time relinquished.			
Sampler's name indicated on COC	☑	☐	☐
Sample container label(s) consistent with COC	☑	☐	☐
Sample container(s) intact and good condition	☑	☐	☐
Proper containers and sufficient volume for analyses requested	☑	☐	☐
Analyses received within holding time	☑	☐	☐
Aqueous samples received within 15-minute holding time			
☐ pH ☐ Residual Chlorine ☐ Dissolved Sulfides ☐ Dissolved Oxygen	☐	☐	☑
Proper preservation noted on COC or sample container	☐	☐	☑
☐ Unpreserved vials received for Volatiles analysis			
Volatile analysis container(s) free of headspace	☐	☐	☑
Tedlar bag(s) free of condensation	☑	☐	☐

CONTAINER TYPE:

Solid: ☐4ozCGJ ☐8ozCGJ ☐16ozCGJ ☐Sleeve (_____) ☐EnCores® ☐TerraCores® ☐_____

Aqueous: ☐VOA ☐VOA**h** ☐VOA**na$_2$** ☐125AGB ☐125AGB**h** ☐125AGB**p** ☐1AGB ☐1AGB**na$_2$** ☐1AGB**s**

☐500AGB ☐500AGJ ☐500AGJ**s** ☐250AGB ☐250CGB ☐250CGB**s** ☐1PB ☐1PB**na** ☐500PB

☐250PB ☐250PB**n** ☐125PB ☐125PB**znna** ☐100PJ ☐100PJ**na$_2$** ☐_____ ☐_____ ☐_____

Air: ☑Tedlar® ☐Canister **Other:** ☐_____ **Trip Blank Lot#:**_____ **Labeled/Checked by:** 836

Container: **C:** Clear **A:** Amber **P:** Plastic **G:** Glass **J:** Jar **B:** Bottle **Z:** Ziploc/Resealable Bag **E:** Envelope **Reviewed by:** 776

Preservative: **h:** HCL **n:** HNO_3 **na$_2$:** $Na_2S_2O_3$ **na:** NaOH **p:** H_3PO_4 **s:** H_2SO_4 **u:** Ultra-pure **znna:** $ZnAc_2$+NaOH **f:** Filtered **Scanned by:** 776

Return to Contents

eurofins | Calscience

WORK ORDER NUMBER: 15-03-1392

The difference is service

AIR | SOIL | WATER | MARINE CHEMISTRY

Analytical Report For

Client: Gaston & Associates

Client Project Name: Fisher Property

Attention: Will Gaston
2691 Richter Avenue
Suite 109
Irvine, CA 92606-5124

Approved for release on 03/25/2015 by:
Danielle Roberts
Project Manager

ResultLink

Email your PM

Eurofins Calscience, Inc. (Calscience) certifies that the test results provided in this report meet all NELAC requirements for parameters for which accreditation is required or available. Any exceptions to NELAC requirements are noted in the case narrative. The original report of subcontracted analyses, if any, is attached to this report. The results in this report are limited to the sample(s) tested and any reproduction thereof must be made in its entirety. The client or recipient of this report is specifically prohibited from making material changes to said report and, to the extent that such changes are made, Calscience is not responsible, legally or otherwise. The client or recipient agrees to indemnify Calscience for any defense to any litigation which may arise.

eurofins | Calscience

Contents

Client Project Name: Fisher Property
Work Order Number: 15-03-1392

1 Work Order Narrative. 3

2 Sample Summary. 4

3 Detections Summary. 5

4 Client Sample Data. 6
4.1 EPA TO-15 Full List (Air). 6
4.2 EPA TO-3 (M) TPH Gasoline (Air). 14
4.3 EPA TO-3 (M) VOCs As Hexane (Air). 15

5 Quality Control Sample Data. 16
5.1 Sample Duplicate. 16
5.2 LCS/LCSD. 18

6 Glossary of Terms and Qualifiers. 24

7 Chain-of-Custody/Sample Receipt Form. 25

eurofins | Calscience

Work Order Narrative

Work Order: 15-03-1392 Page 1 of 1

Condition Upon Receipt:

Samples were received under Chain-of-Custody (COC) on 03/18/15. They were assigned to Work Order 15-03-1392.

Unless otherwise noted on the Sample Receiving forms all samples were received in good condition and within the recommended EPA temperature criteria for the methods noted on the COC. The COC and Sample Receiving Documents are integral elements of the analytical report and are presented at the back of the report.

Holding Times:

All samples were analyzed within prescribed holding times (HT) and/or in accordance with the Calscience Sample Acceptance Policy unless otherwise noted in the analytical report and/or comprehensive case narrative, if required.

Any parameter identified in 40CFR Part 136.3 Table II that is designated as "analyze immediately" with a holding time of <= 15 minutes (40CFR-136.3 Table II, footnote 4), is considered a "field" test and the reported results will be qualified as being received outside of the stated holding time unless received at the laboratory within 15 minutes of the collection time.

Quality Control:

All quality control parameters (QC) were within established control limits except where noted in the QC summary forms or described further within this report.

Subcontractor Information:

Unless otherwise noted below (or on the subcontract form), no samples were subcontracted.

Additional Comments:

Air - Sorbent-extracted air methods (EPA TO-4A, EPA TO-10, EPA TO-13A, EPA TO-17): Analytical results are converted from mass/sample basis to mass/volume basis using client-supplied air volumes.

Solid - Unless otherwise indicated, solid sample data is reported on a wet weight basis, not corrected for % moisture. All QC results are always reported on a wet weight basis.

Return to Contents

eurofins | Calscience

Sample Summary

Client:	Gaston & Associates 2691 Richter Avenue, Suite 109 Irvine, CA 92606-5124	Work Order:	15-03-1392
		Project Name:	Fisher Property
		PO Number:	
		Date/Time Received:	03/18/15 12:04
		Number of Containers:	2
Attn:	Will Gaston		

Sample Identification	Lab Number	Collection Date and Time	Number of Containers	Matrix
SVE-Influent	15-03-1392-1	03/18/15 09:50	1	Air
SVE-Effluent	15-03-1392-2	03/18/15 09:40	1	Air

Return to Contents

eurofins | Calscience

Detections Summary

Client:	Gaston & Associates	Work Order:	15-03-1392
	2691 Richter Avenue, Suite 109	Project Name:	Fisher Property
	Irvine, CA 92606-5124	Received:	03/18/15
Attn:	Will Gaston		

Client SampleID

Analyte	Result	Qualifiers	RL	Units	Method	Extraction
SVE-Influent (15-03-1392-1)						
Benzene	3900		120	ppb (v/v)	EPA TO-15	N/A
Ethylbenzene	5400		120	ppb (v/v)	EPA TO-15	N/A
4-Ethyltoluene	2000		120	ppb (v/v)	EPA TO-15	N/A
Toluene	23000		120	ppb (v/v)	EPA TO-15	N/A
1,2,4-Trimethylbenzene	4100		380	ppb (v/v)	EPA TO-15	N/A
1,3,5-Trimethylbenzene	2500		120	ppb (v/v)	EPA TO-15	N/A
o-Xylene	9800		120	ppb (v/v)	EPA TO-15	N/A
p/m-Xylene	27000		500	ppb (v/v)	EPA TO-15	N/A
Xylenes (total)	37000		120	ppb (v/v)	EPA TO-15	N/A
TPH as Gasoline	880		7.5	ppm (v/v)	EPA TO-3M	N/A
VOCs >/= C3 As Hexane	910		3.0	ppm (v/v)	EPA TO-3M	N/A
SVE-Effluent (15-03-1392-2)						
Acetone	23		2.0	ppb (v/v)	EPA TO-15	N/A
Benzene	6.8		0.50	ppb (v/v)	EPA TO-15	N/A
2-Butanone	7.1		1.5	ppb (v/v)	EPA TO-15	N/A
Chloroethane	0.59		0.50	ppb (v/v)	EPA TO-15	N/A
Chloromethane	1.1		0.50	ppb (v/v)	EPA TO-15	N/A
Dichlorodifluoromethane	1.2		0.50	ppb (v/v)	EPA TO-15	N/A
Ethylbenzene	12		0.50	ppb (v/v)	EPA TO-15	N/A
4-Ethyltoluene	0.84		0.50	ppb (v/v)	EPA TO-15	N/A
Methylene Chloride	8.6		5.0	ppb (v/v)	EPA TO-15	N/A
Toluene	19		0.50	ppb (v/v)	EPA TO-15	N/A
Trichlorofluoromethane	1.0		1.0	ppb (v/v)	EPA TO-15	N/A
1,2,4-Trimethylbenzene	1.5		1.5	ppb (v/v)	EPA TO-15	N/A
1,3,5-Trimethylbenzene	0.75		0.50	ppb (v/v)	EPA TO-15	N/A
o-Xylene	8.7		0.50	ppb (v/v)	EPA TO-15	N/A
p/m-Xylene	33		2.0	ppb (v/v)	EPA TO-15	N/A
Xylenes (total)	42		0.50	ppb (v/v)	EPA TO-15	N/A
TPH as Gasoline	19		1.5	ppm (v/v)	EPA TO-3M	N/A
VOCs >/= C3 As Hexane	20		3.0	ppm (v/v)	EPA TO-3M	N/A

Subcontracted analyses, if any, are not included in this summary.

Return to Contents

* MDL is shown

eurofins | Calscience

Analytical Report

Gaston & Associates		Date Received:	03/18/15
2691 Richter Avenue, Suite 109		Work Order:	15-03-1392
Irvine, CA 92606-5124		Preparation:	N/A
		Method:	EPA TO-15
		Units:	ppb (v/v)
Project: Fisher Property			Page 1 of 8

Client Sample Number	Lab Sample Number	Date/Time Collected	Matrix	Instrument	Date Prepared	Date/Time Analyzed	QC Batch ID
SVE-Influent	**15-03-1392-1-A**	**03/18/15 09:50**	**Air**	**GC/MS II**	**N/A**	**03/19/15 07:14**	**150318L03**

Parameter	Result	RL	DF	Qualifiers
Acetone	ND	500	250	
Benzene	3900	120	250	
Benzyl Chloride	ND	380	250	
Bromodichloromethane	ND	120	250	
Bromoform	ND	120	250	
Bromomethane	ND	120	250	
2-Butanone	ND	380	250	
Carbon Disulfide	ND	500	250	
Carbon Tetrachloride	ND	120	250	
Chlorobenzene	ND	120	250	
Chloroethane	ND	120	250	
Chloroform	ND	120	250	
Chloromethane	ND	120	250	
Dibromochloromethane	ND	120	250	
1,2-Dibromoethane	ND	120	250	
1,2-Dichlorobenzene	ND	120	250	
1,3-Dichlorobenzene	ND	120	250	
1,4-Dichlorobenzene	ND	120	250	
Dichlorodifluoromethane	ND	120	250	
1,1-Dichloroethane	ND	120	250	
1,2-Dichloroethane	ND	120	250	
1,1-Dichloroethene	ND	120	250	
c-1,2-Dichloroethene	ND	120	250	
t-1,2-Dichloroethene	ND	120	250	
1,2-Dichloropropane	ND	120	250	
c-1,3-Dichloropropene	ND	120	250	
t-1,3-Dichloropropene	ND	250	250	
Dichlorotetrafluoroethane	ND	500	250	
Ethylbenzene	5400	120	250	
4-Ethyltoluene	2000	120	250	
Hexachloro-1,3-Butadiene	ND	380	250	
2-Hexanone	ND	380	250	
Methyl-t-Butyl Ether (MTBE)	ND	500	250	
Methylene Chloride	ND	1200	250	
4-Methyl-2-Pentanone	ND	380	250	

RL: Reporting Limit. DF: Dilution Factor. MDL: Method Detection Limit.

Return to Contents

eurofins | Calscience

Analytical Report

Gaston & Associates	Date Received:	03/18/15
2691 Richter Avenue, Suite 109	Work Order:	15-03-1392
Irvine, CA 92606-5124	Preparation:	N/A
	Method:	EPA TO-15
	Units:	ppb (v/v)
Project: Fisher Property		Page 2 of 8

Parameter	Result	RL	DF	Qualifiers
Styrene	ND	380	250	
1,1,2,2-Tetrachloroethane	ND	250	250	
Tetrachloroethene	ND	120	250	
Toluene	23000	120	250	
1,2,4-Trichlorobenzene	ND	500	250	
1,1,1-Trichloroethane	ND	120	250	
1,1,2-Trichloroethane	ND	120	250	
Trichloroethene	ND	120	250	
Trichlorofluoromethane	ND	250	250	
1,1,2-Trichloro-1,2,2-Trifluoroethane	ND	380	250	
1,2,4-Trimethylbenzene	4100	380	250	
1,3,5-Trimethylbenzene	2500	120	250	
Vinyl Acetate	ND	500	250	
Vinyl Chloride	ND	120	250	
o-Xylene	9800	120	250	
p/m-Xylene	27000	500	250	
Xylenes (total)	37000	120	1.00	

Surrogate	Rec. (%)	Control Limits	Qualifiers
1,4-Bromofluorobenzene	104	68-134	
1,2-Dichloroethane-d4	98	67-133	
Toluene-d8	89	70-130	

Return to Contents

RL: Reporting Limit. DF: Dilution Factor. MDL: Method Detection Limit.

eurofins | Calscience

Analytical Report

Gaston & Associates		Date Received:	03/18/15
2691 Richter Avenue, Suite 109		Work Order:	15-03-1392
Irvine, CA 92606-5124		Preparation:	N/A
		Method:	EPA TO-15
		Units:	ppb (v/v)
Project: Fisher Property			Page 3 of 8

Client Sample Number	Lab Sample Number	Date/Time Collected	Matrix	Instrument	Date Prepared	Date/Time Analyzed	QC Batch ID
SVE-Effluent	**15-03-1392-2-A**	**03/18/15 09:40**	**Air**	**GC/MS II**	**N/A**	**03/19/15 18:20**	**150319L01**

Parameter	Result	RL	DF	Qualifiers
Acetone	23	2.0	1.00	
Benzene	6.8	0.50	1.00	
Benzyl Chloride	ND	1.5	1.00	
Bromodichloromethane	ND	0.50	1.00	
Bromoform	ND	0.50	1.00	
Bromomethane	ND	0.50	1.00	
2-Butanone	7.1	1.5	1.00	
Carbon Disulfide	ND	2.0	1.00	
Carbon Tetrachloride	ND	0.50	1.00	
Chlorobenzene	ND	0.50	1.00	
Chloroethane	0.59	0.50	1.00	
Chloroform	ND	0.50	1.00	
Chloromethane	1.1	0.50	1.00	
Dibromochloromethane	ND	0.50	1.00	
1,2-Dibromoethane	ND	0.50	1.00	
1,2-Dichlorobenzene	ND	0.50	1.00	
1,3-Dichlorobenzene	ND	0.50	1.00	
1,4-Dichlorobenzene	ND	0.50	1.00	
Dichlorodifluoromethane	1.2	0.50	1.00	
1,1-Dichloroethane	ND	0.50	1.00	
1,2-Dichloroethane	ND	0.50	1.00	
1,1-Dichloroethene	ND	0.50	1.00	
c-1,2-Dichloroethene	ND	0.50	1.00	
t-1,2-Dichloroethene	ND	0.50	1.00	
1,2-Dichloropropane	ND	0.50	1.00	
c-1,3-Dichloropropene	ND	0.50	1.00	
t-1,3-Dichloropropene	ND	1.0	1.00	
Dichlorotetrafluoroethane	ND	2.0	1.00	
Ethylbenzene	12	0.50	1.00	
4-Ethyltoluene	0.84	0.50	1.00	
Hexachloro-1,3-Butadiene	ND	1.5	1.00	
2-Hexanone	ND	1.5	1.00	
Methyl-t-Butyl Ether (MTBE)	ND	2.0	1.00	
Methylene Chloride	8.6	5.0	1.00	
4-Methyl-2-Pentanone	ND	1.5	1.00	

RL: Reporting Limit. DF: Dilution Factor. MDL: Method Detection Limit.

Return to Contents

eurofins | Calscience

Analytical Report

Gaston & Associates	Date Received:	03/18/15
2691 Richter Avenue, Suite 109	Work Order:	15-03-1392
Irvine, CA 92606-5124	Preparation:	N/A
	Method:	EPA TO-15
	Units:	ppb (v/v)
Project: Fisher Property		Page 4 of 8

Parameter	Result	RL	DF	Qualifiers
Styrene	ND	1.5	1.00	
1,1,2,2-Tetrachloroethane	ND	1.0	1.00	
Tetrachloroethene	ND	0.50	1.00	
Toluene	19	0.50	1.00	
1,2,4-Trichlorobenzene	ND	2.0	1.00	
1,1,1-Trichloroethane	ND	0.50	1.00	
1,1,2-Trichloroethane	ND	0.50	1.00	
Trichloroethene	ND	0.50	1.00	
Trichlorofluoromethane	1.0	1.0	1.00	
1,1,2-Trichloro-1,2,2-Trifluoroethane	ND	1.5	1.00	
1,2,4-Trimethylbenzene	1.5	1.5	1.00	
1,3,5-Trimethylbenzene	0.75	0.50	1.00	
Vinyl Acetate	ND	2.0	1.00	
Vinyl Chloride	ND	0.50	1.00	
o-Xylene	8.7	0.50	1.00	
p/m-Xylene	33	2.0	1.00	
Xylenes (total)	42	0.50	1.00	

Surrogate	Rec. (%)	Control Limits	Qualifiers
1,4-Bromofluorobenzene	106	68-134	
1,2-Dichloroethane-d4	98	67-133	
Toluene-d8	91	70-130	

Return to Contents

RL: Reporting Limit. DF: Dilution Factor. MDL: Method Detection Limit.

eurofins | Calscience

Analytical Report

Gaston & Associates		Date Received:	03/18/15
2691 Richter Avenue, Suite 109		Work Order:	15-03-1392
Irvine, CA 92606-5124		Preparation:	N/A
		Method:	EPA TO-15
		Units:	ppb (v/v)
Project: Fisher Property			Page 5 of 8

Client Sample Number	Lab Sample Number	Date/Time Collected	Matrix	Instrument	Date Prepared	Date/Time Analyzed	QC Batch ID
Method Blank	**095-01-021-15089**	**N/A**	**Air**	**GC/MS II**	**N/A**	**03/18/15 19:55**	**150318L03**

Parameter	Result	RL	DF	Qualifiers
Acetone	ND	2.0	1.00	
Benzene	ND	0.50	1.00	
Benzyl Chloride	ND	1.5	1.00	
Bromodichloromethane	ND	0.50	1.00	
Bromoform	ND	0.50	1.00	
Bromomethane	ND	0.50	1.00	
2-Butanone	ND	1.5	1.00	
Carbon Disulfide	ND	2.0	1.00	
Carbon Tetrachloride	ND	0.50	1.00	
Chlorobenzene	ND	0.50	1.00	
Chloroethane	ND	0.50	1.00	
Chloroform	ND	0.50	1.00	
Chloromethane	ND	0.50	1.00	
Dibromochloromethane	ND	0.50	1.00	
1,2-Dibromoethane	ND	0.50	1.00	
1,2-Dichlorobenzene	ND	0.50	1.00	
1,3-Dichlorobenzene	ND	0.50	1.00	
1,4-Dichlorobenzene	ND	0.50	1.00	
Dichlorodifluoromethane	ND	0.50	1.00	
1,1-Dichloroethane	ND	0.50	1.00	
1,2-Dichloroethane	ND	0.50	1.00	
1,1-Dichloroethene	ND	0.50	1.00	
c-1,2-Dichloroethene	ND	0.50	1.00	
t-1,2-Dichloroethene	ND	0.50	1.00	
1,2-Dichloropropane	ND	0.50	1.00	
c-1,3-Dichloropropene	ND	0.50	1.00	
t-1,3-Dichloropropene	ND	1.0	1.00	
Dichlorotetrafluoroethane	ND	2.0	1.00	
Ethylbenzene	ND	0.50	1.00	
4-Ethyltoluene	ND	0.50	1.00	
Hexachloro-1,3-Butadiene	ND	1.5	1.00	
2-Hexanone	ND	1.5	1.00	
Methyl-t-Butyl Ether (MTBE)	ND	2.0	1.00	
Methylene Chloride	ND	5.0	1.00	
4-Methyl-2-Pentanone	ND	1.5	1.00	

RL: Reporting Limit. DF: Dilution Factor. MDL: Method Detection Limit.

Return to Contents

eurofins | Calscience

Analytical Report

Gaston & Associates	Date Received:	03/18/15
2691 Richter Avenue, Suite 109	Work Order:	15-03-1392
Irvine, CA 92606-5124	Preparation:	N/A
	Method:	EPA TO-15
	Units:	ppb (v/v)
Project: Fisher Property		Page 6 of 8

Parameter	Result	RL	DF	Qualifiers
Styrene	ND	1.5	1.00	
1,1,2,2-Tetrachloroethane	ND	1.0	1.00	
Tetrachloroethene	ND	0.50	1.00	
Toluene	ND	0.50	1.00	
1,2,4-Trichlorobenzene	ND	2.0	1.00	
1,1,1-Trichloroethane	ND	0.50	1.00	
1,1,2-Trichloroethane	ND	0.50	1.00	
Trichloroethene	ND	0.50	1.00	
Trichlorofluoromethane	ND	1.0	1.00	
1,1,2-Trichloro-1,2,2-Trifluoroethane	ND	1.5	1.00	
1,2,4-Trimethylbenzene	ND	1.5	1.00	
1,3,5-Trimethylbenzene	ND	0.50	1.00	
Vinyl Acetate	ND	2.0	1.00	
Vinyl Chloride	ND	0.50	1.00	
o-Xylene	ND	0.50	1.00	
p/m-Xylene	ND	2.0	1.00	
Xylenes (total)	ND	0.50	1.00	

Surrogate	Rec. (%)	Control Limits	Qualifiers
1,4-Bromofluorobenzene	98	68-134	
1,2-Dichloroethane-d4	101	67-133	
Toluene-d8	97	70-130	

Return to Contents

RL: Reporting Limit. DF: Dilution Factor. MDL: Method Detection Limit.

eurofins | Calscience

Analytical Report

Gaston & Associates		Date Received:	03/18/15
2691 Richter Avenue, Suite 109		Work Order:	15-03-1392
Irvine, CA 92606-5124		Preparation:	N/A
		Method:	EPA TO-15
		Units:	ppb (v/v)
Project: Fisher Property			Page 7 of 8

Client Sample Number	Lab Sample Number	Date/Time Collected	Matrix	Instrument	Date Prepared	Date/Time Analyzed	QC Batch ID
Method Blank	**095-01-021-15093**	**N/A**	**Air**	**GC/MS II**	**N/A**	**03/19/15 13:23**	**150319L01**

Parameter	Result	RL	DF	Qualifiers
Acetone	ND	2.0	1.00	
Benzene	ND	0.50	1.00	
Benzyl Chloride	ND	1.5	1.00	
Bromodichloromethane	ND	0.50	1.00	
Bromoform	ND	0.50	1.00	
Bromomethane	ND	0.50	1.00	
2-Butanone	ND	1.5	1.00	
Carbon Disulfide	ND	2.0	1.00	
Carbon Tetrachloride	ND	0.50	1.00	
Chlorobenzene	ND	0.50	1.00	
Chloroethane	ND	0.50	1.00	
Chloroform	ND	0.50	1.00	
Chloromethane	ND	0.50	1.00	
Dibromochloromethane	ND	0.50	1.00	
1,2-Dibromoethane	ND	0.50	1.00	
1,2-Dichlorobenzene	ND	0.50	1.00	
1,3-Dichlorobenzene	ND	0.50	1.00	
1,4-Dichlorobenzene	ND	0.50	1.00	
Dichlorodifluoromethane	ND	0.50	1.00	
1,1-Dichloroethane	ND	0.50	1.00	
1,2-Dichloroethane	ND	0.50	1.00	
1,1-Dichloroethene	ND	0.50	1.00	
c-1,2-Dichloroethene	ND	0.50	1.00	
t-1,2-Dichloroethene	ND	0.50	1.00	
1,2-Dichloropropane	ND	0.50	1.00	
c-1,3-Dichloropropene	ND	0.50	1.00	
t-1,3-Dichloropropene	ND	1.0	1.00	
Dichlorotetrafluoroethane	ND	2.0	1.00	
Ethylbenzene	ND	0.50	1.00	
4-Ethyltoluene	ND	0.50	1.00	
Hexachloro-1,3-Butadiene	ND	1.5	1.00	
2-Hexanone	ND	1.5	1.00	
Methyl-t-Butyl Ether (MTBE)	ND	2.0	1.00	
Methylene Chloride	ND	5.0	1.00	
4-Methyl-2-Pentanone	ND	1.5	1.00	

RL: Reporting Limit. DF: Dilution Factor. MDL: Method Detection Limit.

Return to Contents

eurofins | Calscience

Analytical Report

Gaston & Associates	Date Received:	03/18/15
2691 Richter Avenue, Suite 109	Work Order:	15-03-1392
Irvine, CA 92606-5124	Preparation:	N/A
	Method:	EPA TO-15
	Units:	ppb (v/v)
Project: Fisher Property		Page 8 of 8

Parameter	Result	RL	DF	Qualifiers
Styrene	ND	1.5	1.00	
1,1,2,2-Tetrachloroethane	ND	1.0	1.00	
Tetrachloroethene	ND	0.50	1.00	
Toluene	ND	0.50	1.00	
1,2,4-Trichlorobenzene	ND	2.0	1.00	
1,1,1-Trichloroethane	ND	0.50	1.00	
1,1,2-Trichloroethane	ND	0.50	1.00	
Trichloroethene	ND	0.50	1.00	
Trichlorofluoromethane	ND	1.0	1.00	
1,1,2-Trichloro-1,2,2-Trifluoroethane	ND	1.5	1.00	
1,2,4-Trimethylbenzene	ND	1.5	1.00	
1,3,5-Trimethylbenzene	ND	0.50	1.00	
Vinyl Acetate	ND	2.0	1.00	
Vinyl Chloride	ND	0.50	1.00	
o-Xylene	ND	0.50	1.00	
p/m-Xylene	ND	2.0	1.00	
Xylenes (total)	ND	0.50	1.00	

Surrogate	Rec. (%)	Control Limits	Qualifiers
1,4-Bromofluorobenzene	98	68-134	
1,2-Dichloroethane-d4	101	67-133	
Toluene-d8	98	70-130	

Return to Contents

RL: Reporting Limit. DF: Dilution Factor. MDL: Method Detection Limit.

eurofins | Calscience

Analytical Report

Gaston & Associates		Date Received:	03/18/15
2691 Richter Avenue, Suite 109		Work Order:	15-03-1392
Irvine, CA 92606-5124		Preparation:	N/A
		Method:	EPA TO-3M
		Units:	ppm (v/v)
Project: Fisher Property			Page 1 of 1

Client Sample Number	Lab Sample Number	Date/Time Collected	Matrix	Instrument	Date Prepared	Date/Time Analyzed	QC Batch ID
SVE-Influent	**15-03-1392-1-A**	**03/18/15 09:50**	**Air**	**GC 53**	**N/A**	**03/18/15 15:04**	**150318L01**

Parameter	Result	RL	DF	Qualifiers
TPH as Gasoline	880	7.5	5.00	

Client Sample Number	Lab Sample Number	Date/Time Collected	Matrix	Instrument	Date Prepared	Date/Time Analyzed	QC Batch ID
SVE-Effluent	**15-03-1392-2-A**	**03/18/15 09:40**	**Air**	**GC 53**	**N/A**	**03/18/15 14:32**	**150318L01**

Parameter	Result	RL	DF	Qualifiers
TPH as Gasoline	19	1.5	1.00	

Client Sample Number	Lab Sample Number	Date/Time Collected	Matrix	Instrument	Date Prepared	Date/Time Analyzed	QC Batch ID
Method Blank	**098-01-005-6189**	**N/A**	**Air**	**GC 53**	**N/A**	**03/18/15 09:32**	**150318L01**

Parameter	Result	RL	DF	Qualifiers
TPH as Gasoline	ND	1.5	1.00	

Return to Contents

RL: Reporting Limit. DF: Dilution Factor. MDL: Method Detection Limit.

eurofins | Calscience

Analytical Report

Gaston & Associates		Date Received:	03/18/15
2691 Richter Avenue, Suite 109		Work Order:	15-03-1392
Irvine, CA 92606-5124		Preparation:	N/A
		Method:	EPA TO-3M
		Units:	ppm (v/v)
Project: Fisher Property			Page 1 of 1

Client Sample Number	Lab Sample Number	Date/Time Collected	Matrix	Instrument	Date Prepared	Date/Time Analyzed	QC Batch ID
SVE-Influent	**15-03-1392-1-A**	**03/18/15 09:50**	**Air**	**GC 53**	**N/A**	**03/18/15 15:17**	**150318L02**

Parameter	Result	RL	DF	Qualifiers
VOCs >/= C3 As Hexane	910	3.0	1.00	

Client Sample Number	Lab Sample Number	Date/Time Collected	Matrix	Instrument	Date Prepared	Date/Time Analyzed	QC Batch ID
SVE-Effluent	**15-03-1392-2-A**	**03/18/15 09:40**	**Air**	**GC 53**	**N/A**	**03/18/15 14:11**	**150318L02**

Parameter	Result	RL	DF	Qualifiers
VOCs >/= C3 As Hexane	20	3.0	1.00	

Client Sample Number	Lab Sample Number	Date/Time Collected	Matrix	Instrument	Date Prepared	Date/Time Analyzed	QC Batch ID
Method Blank	**099-12-713-2178**	**N/A**	**Air**	**GC 53**	**N/A**	**03/18/15 10:18**	**150318L02**

Parameter	Result	RL	DF	Qualifiers
VOCs >/= C3 As Hexane	ND	3.0	1.00	

Return to Contents

RL: Reporting Limit. DF: Dilution Factor. MDL: Method Detection Limit.

eurofins | Calscience

Quality Control - Sample Duplicate

Gaston & Associates		Date Received:	03/18/15
2691 Richter Avenue, Suite 109		Work Order:	15-03-1392
Irvine, CA 92606-5124		Preparation:	N/A
		Method:	EPA TO-3M
Project: Fisher Property			Page 1 of 2

Quality Control Sample ID	Type	Matrix	Instrument	Date Prepared	Date Analyzed	Duplicate Batch Number
SVE-Effluent	**Sample**	**Air**	**GC 53**	**N/A**	**03/18/15 14:32**	**150318D01**
SVE-Effluent	**Sample Duplicate**	**Air**	**GC 53**	**N/A**	**03/18/15 14:42**	**150318D01**

Parameter	Sample Conc.	DUP Conc.	RPD	RPD CL	Qualifiers
TPH as Gasoline	18.79	18.92	1	0-20	

RPD: Relative Percent Difference. CL: Control Limits

Return to Contents

eurofins | Calscience

Quality Control - Sample Duplicate

Gaston & Associates		Date Received:	03/18/15
2691 Richter Avenue, Suite 109		Work Order:	15-03-1392
Irvine, CA 92606-5124		Preparation:	N/A
		Method:	EPA TO-3M
Project: Fisher Property			Page 2 of 2

Quality Control Sample ID	Type	Matrix	Instrument	Date Prepared	Date Analyzed	Duplicate Batch Number
SVE-Effluent	**Sample**	**Air**	**GC 53**	**N/A**	**03/18/15 14:11**	**150318D02**
SVE-Effluent	**Sample Duplicate**	**Air**	**GC 53**	**N/A**	**03/18/15 14:22**	**150318D02**

Parameter	Sample Conc.	DUP Conc.	RPD	RPD CL	Qualifiers
VOCs >/= C3 As Hexane	19.52	19.14	2	0-20	

RPD: Relative Percent Difference. CL: Control Limits

Return to Contents

eurofins | Calscience

Quality Control - LCS/LCSD

Gaston & Associates		Date Received:	03/18/15
2691 Richter Avenue, Suite 109		Work Order:	15-03-1392
Irvine, CA 92606-5124		Preparation:	N/A
		Method:	EPA TO-15
Project: Fisher Property			Page 1 of 6

Quality Control Sample ID	Type	Matrix	Instrument	Date Prepared	Date Analyzed	LCS/LCSD Batch Number
095-01-021-15089	**LCS**	**Air**	**GC/MS II**	**N/A**	**03/18/15 15:47**	**150318L03**
095-01-021-15089	**LCSD**	**Air**	**GC/MS II**	**N/A**	**03/18/15 16:37**	**150318L03**

Parameter	Spike Added	LCS Conc.	LCS %Rec.	LCSD Conc.	LCSD %Rec.	%Rec. CL	ME CL	RPD	RPD CL	Qualifiers
Acetone	25.00	24.55	98	23.86	95	67-133	56-144	3	0-30	
Benzene	25.00	26.11	104	25.38	102	70-130	60-140	3	0-30	
Benzyl Chloride	25.00	27.54	110	27.37	109	38-158	18-178	1	0-30	
Bromodichloromethane	25.00	25.32	101	24.47	98	70-130	60-140	3	0-30	
Bromoform	25.00	25.43	102	24.64	99	63-147	49-161	3	0-30	
Bromomethane	25.00	24.56	98	23.54	94	70-139	58-150	4	0-30	
2-Butanone	25.00	26.48	106	25.80	103	66-132	55-143	3	0-30	
Carbon Disulfide	25.00	23.61	94	22.84	91	68-146	55-159	3	0-30	
Carbon Tetrachloride	25.00	24.50	98	23.61	94	70-136	59-147	4	0-30	
Chlorobenzene	25.00	25.51	102	24.76	99	70-130	60-140	3	0-30	
Chloroethane	25.00	25.30	101	24.46	98	65-149	51-163	3	0-30	
Chloroform	25.00	24.43	98	23.61	94	70-130	60-140	3	0-30	
Chloromethane	25.00	25.35	101	24.64	99	69-141	57-153	3	0-30	
Dibromochloromethane	25.00	25.03	100	24.15	97	70-138	59-149	4	0-30	
1,2-Dibromoethane	25.00	26.21	105	25.44	102	70-133	60-144	3	0-30	
1,2-Dichlorobenzene	25.00	25.69	103	25.57	102	48-138	33-153	0	0-30	
1,3-Dichlorobenzene	25.00	25.07	100	24.77	99	56-134	43-147	1	0-30	
1,4-Dichlorobenzene	25.00	25.55	102	25.36	101	52-136	38-150	1	0-30	
Dichlorodifluoromethane	25.00	23.97	96	23.14	93	67-139	55-151	4	0-30	
1,1-Dichloroethane	25.00	24.85	99	24.02	96	70-130	60-140	3	0-30	
1,2-Dichloroethane	25.00	25.26	101	24.26	97	70-132	60-142	4	0-30	
1,1-Dichloroethene	25.00	24.62	98	23.62	94	70-135	59-146	4	0-30	
c-1,2-Dichloroethene	25.00	26.25	105	25.61	102	70-130	60-140	2	0-30	
t-1,2-Dichloroethene	25.00	25.63	103	24.84	99	70-130	60-140	3	0-30	
1,2-Dichloropropane	25.00	25.94	104	25.23	101	70-130	60-140	3	0-30	
c-1,3-Dichloropropene	25.00	28.30	113	27.57	110	70-130	60-140	3	0-30	
t-1,3-Dichloropropene	25.00	29.25	117	28.51	114	70-147	57-160	3	0-30	
Dichlorotetrafluoroethane	25.00	23.77	95	23.00	92	51-135	37-149	3	0-30	
Ethylbenzene	25.00	26.37	105	25.67	103	70-130	60-140	3	0-30	
4-Ethyltoluene	25.00	26.16	105	25.41	102	68-130	58-140	3	0-30	
Hexachloro-1,3-Butadiene	25.00	23.23	93	25.14	101	44-146	27-163	8	0-30	
2-Hexanone	25.00	26.07	104	25.59	102	70-136	59-147	2	0-30	
Methyl-t-Butyl Ether (MTBE)	25.00	25.65	103	24.82	99	68-130	58-140	3	0-30	
Methylene Chloride	25.00	24.30	97	23.61	94	69-130	59-140	3	0-30	
4-Methyl-2-Pentanone	25.00	26.03	104	25.66	103	70-130	60-140	1	0-30	
Styrene	25.00	26.70	107	26.06	104	65-131	54-142	2	0-30	

RPD: Relative Percent Difference. CL: Control Limits

Return to Contents

eurofins | Calscience

Quality Control - LCS/LCSD

Gaston & Associates		Date Received:	03/18/15
2691 Richter Avenue, Suite 109		Work Order:	15-03-1392
Irvine, CA 92606-5124		Preparation:	N/A
		Method:	EPA TO-15
Project: Fisher Property			Page 2 of 6

Parameter	Spike Added	LCS Conc.	LCS %Rec.	LCSD Conc.	LCSD %Rec.	%Rec. CL	ME CL	RPD	RPD CL	Qualifiers
1,1,2,2-Tetrachloroethane	25.00	24.45	98	23.88	96	63-130	52-141	2	0-30	
Tetrachloroethene	25.00	24.54	98	23.74	95	70-130	60-140	3	0-30	
Toluene	25.00	25.80	103	25.01	100	70-130	60-140	3	0-30	
1,2,4-Trichlorobenzene	25.00	27.66	111	31.13	125	31-151	11-171	12	0-30	
1,1,1-Trichloroethane	25.00	24.71	99	23.73	95	70-130	60-140	4	0-30	
1,1,2-Trichloroethane	25.00	25.45	102	24.76	99	70-130	60-140	3	0-30	
Trichloroethene	25.00	25.93	104	25.11	100	70-130	60-140	3	0-30	
Trichlorofluoromethane	25.00	23.67	95	22.56	90	63-141	50-154	5	0-30	
1,1,2-Trichloro-1,2,2-Trifluoroethane	25.00	25.02	100	24.04	96	70-136	59-147	4	0-30	
1,2,4-Trimethylbenzene	25.00	25.13	101	24.84	99	60-132	48-144	1	0-30	
1,3,5-Trimethylbenzene	25.00	25.27	101	24.89	100	62-130	51-141	2	0-30	
Vinyl Acetate	25.00	25.66	103	25.06	100	58-130	46-142	2	0-30	
Vinyl Chloride	25.00	24.98	100	24.26	97	70-134	59-145	3	0-30	
o-Xylene	25.00	25.29	101	24.60	98	69-130	59-140	3	0-30	
p/m-Xylene	50.00	51.08	102	49.64	99	70-132	60-142	3	0-30	

Total number of LCS compounds: 51
Total number of ME compounds: 0
Total number of ME compounds allowed: 3
LCS ME CL validation result: Pass

Return to Contents

RPD: Relative Percent Difference. CL: Control Limits

eurofins | Calscience

Quality Control - LCS/LCSD

Gaston & Associates		Date Received:	03/18/15
2691 Richter Avenue, Suite 109		Work Order:	15-03-1392
Irvine, CA 92606-5124		Preparation:	N/A
		Method:	EPA TO-15
Project: Fisher Property			Page 3 of 6

Quality Control Sample ID	Type	Matrix	Instrument	Date Prepared	Date Analyzed	LCS/LCSD Batch Number
095-01-021-15093	**LCS**	**Air**	**GC/MS II**	**N/A**	**03/19/15 10:48**	**150319L01**
095-01-021-15093	**LCSD**	**Air**	**GC/MS II**	**N/A**	**03/19/15 11:39**	**150319L01**

Parameter	Spike Added	LCS Conc.	LCS %Rec.	LCSD Conc.	LCSD %Rec.	%Rec. CL	ME CL	RPD	RPD CL	Qualifiers
Acetone	25.00	23.55	94	21.67	87	67-133	56-144	8	0-30	
Benzene	25.00	23.70	95	24.00	96	70-130	60-140	1	0-30	
Benzyl Chloride	25.00	26.54	106	26.82	107	38-158	18-178	1	0-30	
Bromodichloromethane	25.00	23.67	95	23.74	95	70-130	60-140	0	0-30	
Bromoform	25.00	24.36	97	24.33	97	63-147	49-161	0	0-30	
Bromomethane	25.00	23.11	92	21.84	87	70-139	58-150	6	0-30	
2-Butanone	25.00	24.45	98	24.49	98	66-132	55-143	0	0-30	
Carbon Disulfide	25.00	21.76	87	21.90	88	68-146	55-159	1	0-30	
Carbon Tetrachloride	25.00	23.11	92	23.14	93	70-136	59-147	0	0-30	
Chlorobenzene	25.00	23.64	95	23.80	95	70-130	60-140	1	0-30	
Chloroethane	25.00	24.12	96	22.40	90	65-149	51-163	7	0-30	
Chloroform	25.00	22.84	91	22.87	91	70-130	60-140	0	0-30	
Chloromethane	25.00	23.37	93	21.91	88	69-141	57-153	6	0-30	
Dibromochloromethane	25.00	23.76	95	23.77	95	70-138	59-149	0	0-30	
1,2-Dibromoethane	25.00	24.65	99	24.69	99	70-133	60-144	0	0-30	
1,2-Dichlorobenzene	25.00	24.77	99	24.93	100	48-138	33-153	1	0-30	
1,3-Dichlorobenzene	25.00	24.18	97	24.31	97	56-134	43-147	1	0-30	
1,4-Dichlorobenzene	25.00	24.61	98	24.79	99	52-136	38-150	1	0-30	
Dichlorodifluoromethane	25.00	22.42	90	22.68	91	67-139	55-151	1	0-30	
1,1-Dichloroethane	25.00	22.87	91	22.98	92	70-130	60-140	0	0-30	
1,2-Dichloroethane	25.00	23.61	94	23.58	94	70-132	60-142	0	0-30	
1,1-Dichloroethene	25.00	23.84	95	22.65	91	70-135	59-146	5	0-30	
c-1,2-Dichloroethene	25.00	23.95	96	23.99	96	70-130	60-140	0	0-30	
t-1,2-Dichloroethene	25.00	23.25	93	23.33	93	70-130	60-140	0	0-30	
1,2-Dichloropropane	25.00	23.73	95	23.78	95	70-130	60-140	0	0-30	
c-1,3-Dichloropropene	25.00	25.91	104	26.12	104	70-130	60-140	1	0-30	
t-1,3-Dichloropropene	25.00	27.09	108	27.34	109	70-147	57-160	1	0-30	
Dichlorotetrafluoroethane	25.00	22.47	90	21.48	86	51-135	37-149	5	0-30	
Ethylbenzene	25.00	24.61	98	24.85	99	70-130	60-140	1	0-30	
4-Ethyltoluene	25.00	24.90	100	25.00	100	68-130	58-140	0	0-30	
Hexachloro-1,3-Butadiene	25.00	23.44	94	25.02	100	44-146	27-163	7	0-30	
2-Hexanone	25.00	24.41	98	24.53	98	70-136	59-147	1	0-30	
Methyl-t-Butyl Ether (MTBE)	25.00	23.19	93	23.37	93	68-130	58-140	1	0-30	
Methylene Chloride	25.00	22.34	89	21.86	87	69-130	59-140	2	0-30	
4-Methyl-2-Pentanone	25.00	24.00	96	24.35	97	70-130	60-140	1	0-30	
Styrene	25.00	24.83	99	25.06	100	65-131	54-142	1	0-30	

RPD: Relative Percent Difference. CL: Control Limits

Return to Contents

eurofins | Calscience

Quality Control - LCS/LCSD

Gaston & Associates		Date Received:	03/18/15
2691 Richter Avenue, Suite 109		Work Order:	15-03-1392
Irvine, CA 92606-5124		Preparation:	N/A
		Method:	EPA TO-15
Project: Fisher Property			Page 4 of 6

Parameter	Spike Added	LCS Conc.	LCS %Rec.	LCSD Conc.	LCSD %Rec.	%Rec. CL	ME CL	RPD	RPD CL	Qualifiers
1,1,2,2-Tetrachloroethane	25.00	23.21	93	23.25	93	63-130	52-141	0	0-30	
Tetrachloroethene	25.00	22.97	92	23.00	92	70-130	60-140	0	0-30	
Toluene	25.00	24.07	96	24.07	96	70-130	60-140	0	0-30	
1,2,4-Trichlorobenzene	25.00	28.61	114	30.28	121	31-151	11-171	6	0-30	
1,1,1-Trichloroethane	25.00	22.85	91	23.00	92	70-130	60-140	1	0-30	
1,1,2-Trichloroethane	25.00	23.52	94	23.63	95	70-130	60-140	0	0-30	
Trichloroethene	25.00	23.85	95	24.05	96	70-130	60-140	1	0-30	
Trichlorofluoromethane	25.00	22.86	91	20.87	83	63-141	50-154	9	0-30	
1,1,2-Trichloro-1,2,2-Trifluoroethane	25.00	23.17	93	23.28	93	70-136	59-147	0	0-30	
1,2,4-Trimethylbenzene	25.00	24.23	97	24.38	98	60-132	48-144	1	0-30	
1,3,5-Trimethylbenzene	25.00	24.12	96	24.32	97	62-130	51-141	1	0-30	
Vinyl Acetate	25.00	23.61	94	23.80	95	58-130	46-142	1	0-30	
Vinyl Chloride	25.00	23.64	95	22.29	89	70-134	59-145	6	0-30	
o-Xylene	25.00	23.88	96	23.97	96	69-130	59-140	0	0-30	
p/m-Xylene	50.00	48.41	97	48.68	97	70-132	60-142	1	0-30	

Total number of LCS compounds: 51
Total number of ME compounds: 0
Total number of ME compounds allowed: 3
LCS ME CL validation result: Pass

Return to Contents

RPD: Relative Percent Difference. CL: Control Limits

eurofins | Calscience

Quality Control - LCS

Gaston & Associates		Date Received:	03/18/15
2691 Richter Avenue, Suite 109		Work Order:	15-03-1392
Irvine, CA 92606-5124		Preparation:	N/A
		Method:	EPA TO-3M
Project: Fisher Property			Page 5 of 6

Quality Control Sample ID	Type	Matrix	Instrument	Date Prepared	Date Analyzed	LCS Batch Number
098-01-005-6189	**LCS**	**Air**	**GC 53**	**N/A**	**03/18/15 09:16**	**150318L01**

Parameter	Spike Added	Conc. Recovered	LCS %Rec.	%Rec. CL	Qualifiers
TPH as Gasoline	200.0	163.1	82	80-120	

Return to Contents

RPD: Relative Percent Difference. CL: Control Limits

eurofins | Calscience

Quality Control - LCS

Gaston & Associates		Date Received:	03/18/15
2691 Richter Avenue, Suite 109		Work Order:	15-03-1392
Irvine, CA 92606-5124		Preparation:	N/A
		Method:	EPA TO-3M
Project: Fisher Property			Page 6 of 6

Quality Control Sample ID	Type	Matrix	Instrument	Date Prepared	Date Analyzed	LCS Batch Number
099-12-713-2178	**LCS**	**Air**	**GC 53**	**N/A**	**03/18/15 10:07**	**150318L02**

Parameter	Spike Added	Conc. Recovered	LCS %Rec.	%Rec. CL	Qualifiers
VOCs >/= C3 As Hexane	400.0	394.0	99	80-120	

Return to Contents

RPD: Relative Percent Difference. CL: Control Limits

eurofins | Calscience

Glossary of Terms and Qualifiers

Work Order: 15-03-1392

Qualifiers	Definition
*	See applicable analysis comment.
<	Less than the indicated value.
>	Greater than the indicated value.
1	Surrogate compound recovery was out of control due to a required sample dilution. Therefore, the sample data was reported without further clarification.
2	Surrogate compound recovery was out of control due to matrix interference. The associated method blank surrogate spike compound was in control and, therefore, the sample data was reported without further clarification.
3	Recovery of the Matrix Spike (MS) or Matrix Spike Duplicate (MSD) compound was out of control due to suspected matrix interference. The associated LCS recovery was in control.
4	The MS/MSD RPD was out of control due to suspected matrix interference.
5	The PDS/PDSD or PES/PESD associated with this batch of samples was out of control due to suspected matrix interference.
6	Surrogate recovery below the acceptance limit.
7	Surrogate recovery above the acceptance limit.
B	Analyte was present in the associated method blank.
BU	Sample analyzed after holding time expired.
BV	Sample received after holding time expired.
E	Concentration exceeds the calibration range.
ET	Sample was extracted past end of recommended max. holding time.
HD	The chromatographic pattern was inconsistent with the profile of the reference fuel standard.
HDH	The sample chromatographic pattern for TPH matches the chromatographic pattern of the specified standard but heavier hydrocarbons were also present (or detected).
HDL	The sample chromatographic pattern for TPH matches the chromatographic pattern of the specified standard but lighter hydrocarbons were also present (or detected).
J	Analyte was detected at a concentration below the reporting limit and above the laboratory method detection limit. Reported value is estimated.
JA	Analyte positively identified but quantitation is an estimate.
ME	LCS Recovery Percentage is within Marginal Exceedance (ME) Control Limit range (+/- 4 SD from the mean).
ND	Parameter not detected at the indicated reporting limit.
Q	Spike recovery and RPD control limits do not apply resulting from the parameter concentration in the sample exceeding the spike concentration by a factor of four or greater.
SG	The sample extract was subjected to Silica Gel treatment prior to analysis.
X	% Recovery and/or RPD out-of-range.
Z	Analyte presence was not confirmed by second column or GC/MS analysis.
	Solid - Unless otherwise indicated, solid sample data is reported on a wet weight basis, not corrected for % moisture. All QC results are reported on a wet weight basis.
	Any parameter identified in 40CFR Part 136.3 Table II that is designated as "analyze immediately" with a holding time of <= 15 minutes (40CFR-136.3 Table II, footnote 4), is considered a "field" test and the reported results will be qualified as being received outside of the stated holding time unless received at the laboratory within 15 minutes of the collection time.
	A calculated total result (Example: Total Pesticides) is the summation of each component concentration and/or, if "J" flags are reported, estimated concentration. Component concentrations showing not detected (ND) are summed into the calculated total result as zero concentrations.

Return to Contents

eurofins | Calscience

7440 Lincoln Way, Garden Grove, CA 92841-1427 • (714) 895-5494
For courier service / sample drop off information, contact us26_sales@eurofinsus.com or call us.

CHAIN-OF-CUSTODY RECORD

WO NO. / LAB USE ONLY: **15-03-1392**

DATE: 3/18/15
PAGE: 1 OF 1

LABORATORY CLIENT: Gaston & Associates
ADDRESS: 2691 Richter Ave., # 109
CITY: Irvine STATE: CA ZIP:
TEL: 949-752-7229 E-MAIL:

CLIENT PROJECT NAME / NO.: Fisher Property
PROJECT CONTACT: Will Gaston
P.O. NO.:
LAB CONTACT OR QUOTE NO.:
GLOBAL ID:
LOG CODE:
SAMPLER(S): (PRINT) Donna White

TURNAROUND TIME (Rush surcharges may apply to any TAT not "STANDARD"):
☐ SAME DAY ☐ 24 HR ☐ 48 HR ☐ 72 HR ☐ 5 DAYS ☒ STANDARD

EDD:
☐ COELT EDF ☐ OTHER

SPECIAL INSTRUCTIONS:
High Influent Sample Concentration

REQUESTED ANALYSES

Please check box or fill in blank as needed.

LAB USE ONLY	SAMPLE ID	SAMPLING DATE	SAMPLING TIME	MATRIX	NO. OF CONT.	Unpreserved	Preserved	Field Filtered	☐ TPH(g) ☐ GRO	☐ TPH(d) ☐ DRO	TPH ☐ C6-C36 ☐ C6-C44	TPH ____	BTEX / MTBE ☐ 8260 ☐ ____	VOCs (8260)	Oxygenates (8260)	Prep (5035) ☐ En Core ☐ Terra Core	SVOCs (8270)	Pesticides (8081)	PCBs (8082)	PAHs ☐ 8270 ☐ 8270 SIM	T22 Metals ☐ 6010/747X ☐ 6020/747X	Cr(VI) ☐ 7196 ☐ 7199 ☐ 218.6	TO-3 (as Hexane)	TO-15 (Super)	TO-3 (Gas)
1	SVE-Influent	3-18-15	0950	Air	1																		X	X	X
2	SVE-Effluent	3-18-15	0940	Air	1																		X	X	X

Relinquished by: (Signature)	Received by: (Signature/Affiliation)	Date:	Time:
Donna White	Danny G ECI	3/18/15	12:04

2014-07-01 Revision

Return to Contents

eurofins | Calscience

WORK ORDER NUMBER: 15-03-1392

SAMPLE RECEIPT CHECKLIST

COOLER 0 OF 0

CLIENT: Gaston & Assoc.

DATE: 03 / 18 / 2015

TEMPERATURE: (Criteria: 0.0°C – 6.0°C, not frozen except sediment/tissue)

Thermometer ID: SC4 (CF: +0.2°C) Temperature (w/o CF): _____°C (w/ CF): _____°C ☐ Blank ☐ Sample

☐ Sample(s) outside temperature criteria (PM/APM contacted by: _____)

☐ Sample(s) outside temperature criteria but received on ice/chilled on same day of sampling

☐ Sample(s) received at ambient temperature; placed on ice for transport by courier

Ambient Temperature: ☑ Air ☐ Filter Checked by: 619

CUSTODY SEAL:

Cooler ☐ Present and Intact ☐ Not Present ☐ Not Intact ☑ N/A Checked by: 619

Sample(s) ☐ Present and Intact ☑ Not Present ☐ Not Intact ☐ N/A Checked by: 836

SAMPLE CONDITION:	Yes	No	N/A
Chain-of-Custody (COC) document(s) received with samples	☑	☐	☐
COC document(s) received complete	☑	☐	☐
☐ Sampling date ☐ Sampling time ☐ Matrix ☐ Number of containers			
☐ No analysis requested ☐ Not relinquished ☐ No relinquished date/time			
Sampler's name indicated on COC	☑	☐	☐
Sample container label(s) consistent with COC	☑	☐	☐
Sample container(s) intact and in good condition	☑	☐	☐
Proper containers for analyses requested	☑	☐	☐
Sufficient volume/mass for analyses requested	☑	☐	☐
Samples received within holding time	☑	☐	☐
Aqueous samples for certain analyses received within 15-minute holding time			
☐ pH ☐ Residual Chlorine ☐ Dissolved Sulfide ☐ Dissolved Oxygen	☐	☐	☑
Proper preservation chemical(s) noted on COC and/or sample container	☐	☐	☑
Unpreserved aqueous sample(s) received for certain analyses			
☐ Volatile Organics ☐ Total Metals ☐ Dissolved Metals			
Container(s) for certain analysis free of headspace	☐	☐	☑
☐ Volatile Organics ☐ Dissolved Gases (RSK-175) ☐ Dissolved Oxygen (SM 4500)			
☐ Carbon Dioxide (SM 4500) ☐ Ferrous Iron (SM 3500) ☐ Hydrogen Sulfide (Hach)			
Tedlar™ bag(s) free of condensation	☑	☐	☐

CONTAINER TYPE: **(Trip Blank Lot Number:** _____)

Aqueous: ☐VOA ☐VOA**h** ☐VOA**na$_2$** ☐100PJ ☐100PJ**na$_2$** ☐125AGB ☐125AGB**h** ☐125AGB**p** ☐125PB ☐125PB**znna** ☐250AGB ☐250CGB ☐250CGB**s** ☐250PB ☐250PB**n** ☐500AGB ☐500AGJ ☐500AGJ**s** ☐500PB ☐1AGB ☐1AGB**na$_2$** ☐1AGB**s** ☐1PB ☐1PB**na** ☐ _____ ☐ _____ ☐ _____

Solid: ☑4ozCGJ ☐8ozCGJ ☐16ozCGJ ☐Sleeve (_____) ☐EnCores® ☐TerraCores® ☐ _____

Air: ☑Tedlar™ ☐Canister ☐Sorbent Tube ☐ PUF **Other Matrix** (_____): ☐ _____ ☐ _____

Container: **A**=Amber, **B**=Bottle, **C**=Clear, **E**=Envelope, **G**=Glass, **J**=Jar, **P**=Plastic, and **Z**= Ziploc/Resealable Bag

Preservative: **f**=filtered, **h**=HCl, **n**=HNO_3, **na**=NaOH, **na$_2$**=$Na_2S_2O_3$, **p**=H_3PO_4, **s** = H_2SO_4, **u** = ultra-pure, **znna** = $Zn(CH_3CO_2)_2$ + NaOH

Labeled/Checked by: 836

Reviewed by: 360

Return to Contents

eurofins | Calscience

WORK ORDER NUMBER: 15-04-1190

The difference is service

AIR | SOIL | WATER | MARINE CHEMISTRY

Analytical Report For

Client: Gaston & Associates

Client Project Name: Fisher Property

Attention: Will Gaston
2691 Richter Avenue
Suite 109
Irvine, CA 92606-5124

Approved for release on 04/23/2015 by:
Danielle Roberts
Project Manager

ResultLink

Email your PM

Eurofins Calscience, Inc. (Calscience) certifies that the test results provided in this report meet all NELAC requirements for parameters for which accreditation is required or available. Any exceptions to NELAC requirements are noted in the case narrative. The original report of subcontracted analyses, if any, is attached to this report. The results in this report are limited to the sample(s) tested and any reproduction thereof must be made in its entirety. The client or recipient of this report is specifically prohibited from making material changes to said report and, to the extent that such changes are made, Calscience is not responsible, legally or otherwise. The client or recipient agrees to indemnify Calscience for any defense to any litigation which may arise.

eurofins | Calscience

Contents

Client Project Name: Fisher Property
Work Order Number: 15-04-1190

1 Work Order Narrative. 3

2 Sample Summary. 4

3 Detections Summary. 5

4 Client Sample Data. 6
4.1 EPA TO-15 (M) Full List + Oxygenates (Air). 6
4.2 EPA TO-3 (M) TPH Gasoline (Air). 12
4.3 EPA TO-3 (M) VOCs As Hexane (Air). 13

5 Quality Control Sample Data. 14
5.1 Sample Duplicate. 14
5.2 LCS/LCSD. 16

6 Glossary of Terms and Qualifiers. 20

7 Chain-of-Custody/Sample Receipt Form. 21

eurofins | Calscience

Work Order Narrative

Work Order: 15-04-1190 Page 1 of 1

Condition Upon Receipt:

Samples were received under Chain-of-Custody (COC) on 04/16/15. They were assigned to Work Order 15-04-1190.

Unless otherwise noted on the Sample Receiving forms all samples were received in good condition and within the recommended EPA temperature criteria for the methods noted on the COC. The COC and Sample Receiving Documents are integral elements of the analytical report and are presented at the back of the report.

Holding Times:

All samples were analyzed within prescribed holding times (HT) and/or in accordance with the Calscience Sample Acceptance Policy unless otherwise noted in the analytical report and/or comprehensive case narrative, if required.

Any parameter identified in 40CFR Part 136.3 Table II that is designated as "analyze immediately" with a holding time of <= 15 minutes (40CFR-136.3 Table II, footnote 4), is considered a "field" test and the reported results will be qualified as being received outside of the stated holding time unless received at the laboratory within 15 minutes of the collection time.

Quality Control:

All quality control parameters (QC) were within established control limits except where noted in the QC summary forms or described further within this report.

Subcontractor Information:

Unless otherwise noted below (or on the subcontract form), no samples were subcontracted.

Additional Comments:

Air - Sorbent-extracted air methods (EPA TO-4A, EPA TO-10, EPA TO-13A, EPA TO-17): Analytical results are converted from mass/sample basis to mass/volume basis using client-supplied air volumes.

Solid - Unless otherwise indicated, solid sample data is reported on a wet weight basis, not corrected for % moisture. All QC results are always reported on a wet weight basis.

Return to Contents

eurofins | Calscience

Sample Summary

Client:	Gaston & Associates 2691 Richter Avenue, Suite 109 Irvine, CA 92606-5124	Work Order:	15-04-1190
		Project Name:	Fisher Property
		PO Number:	
		Date/Time Received:	04/16/15 09:54
		Number of Containers:	2
Attn:	Will Gaston		

Sample Identification	Lab Number	Collection Date and Time	Number of Containers	Matrix
SVE-Influent	15-04-1190-1	04/16/15 08:25	1	Air
SVE-Effluent	15-04-1190-2	04/16/15 08:15	1	Air

Return to Contents

eurofins | Calscience

Detections Summary

Client:	Gaston & Associates	Work Order:	15-04-1190
	2691 Richter Avenue, Suite 109	Project Name:	Fisher Property
	Irvine, CA 92606-5124	Received:	04/16/15
Attn:	Will Gaston		

Client SampleID

Analyte	Result	Qualifiers	RL	Units	Method	Extraction
SVE-Influent (15-04-1190-1)						
Benzene	0.96		0.12	ppm (v/v)	EPA TO-15M	N/A
Ethylbenzene	3.4		0.12	ppm (v/v)	EPA TO-15M	N/A
4-Ethyltoluene	6.0		0.12	ppm (v/v)	EPA TO-15M	N/A
o-Xylene	14		0.12	ppm (v/v)	EPA TO-15M	N/A
p/m-Xylene	32		0.50	ppm (v/v)	EPA TO-15M	N/A
Xylenes (total)	46		0.12	ppm (v/v)	EPA TO-15M	N/A
Toluene	6.8		1.2	ppm (v/v)	EPA TO-15M	N/A
1,3,5-Trimethylbenzene	7.7		0.12	ppm (v/v)	EPA TO-15M	N/A
1,2,4-Trimethylbenzene	15		0.38	ppm (v/v)	EPA TO-15M	N/A
TPH as Gasoline	1500		7.5	ppm (v/v)	EPA TO-3M	N/A
VOCs >/= C3 As Hexane	1500		3.0	ppm (v/v)	EPA TO-3M	N/A
SVE-Effluent (15-04-1190-2)						
Acetone	0.070		0.050	ppm (v/v)	EPA TO-15M	N/A
Benzene	0.024		0.00050	ppm (v/v)	EPA TO-15M	N/A
2-Butanone	0.0087		0.0015	ppm (v/v)	EPA TO-15M	N/A
Ethanol	0.064		0.050	ppm (v/v)	EPA TO-15M	N/A
Ethylbenzene	0.0070		0.00050	ppm (v/v)	EPA TO-15M	N/A
4-Ethyltoluene	0.00053		0.00050	ppm (v/v)	EPA TO-15M	N/A
o-Xylene	0.0051		0.00050	ppm (v/v)	EPA TO-15M	N/A
p/m-Xylene	0.017		0.0020	ppm (v/v)	EPA TO-15M	N/A
Xylenes (total)	0.022		0.00050	ppm (v/v)	EPA TO-15M	N/A
Toluene	0.36		0.050	ppm (v/v)	EPA TO-15M	N/A
1,3,5-Trimethylbenzene	0.00052		0.00050	ppm (v/v)	EPA TO-15M	N/A
1,2,4-Trimethylbenzene	0.0016		0.0015	ppm (v/v)	EPA TO-15M	N/A
TPH as Gasoline	2.1		1.5	ppm (v/v)	EPA TO-3M	N/A

Subcontracted analyses, if any, are not included in this summary.

Return to Contents

* MDL is shown

eurofins | Calscience

Analytical Report

Gaston & Associates		Date Received:	04/16/15
2691 Richter Avenue, Suite 109		Work Order:	15-04-1190
Irvine, CA 92606-5124		Preparation:	N/A
		Method:	EPA TO-15M
		Units:	ppm (v/v)
Project: Fisher Property			Page 1 of 6

Client Sample Number	Lab Sample Number	Date/Time Collected	Matrix	Instrument	Date Prepared	Date/Time Analyzed	QC Batch ID
SVE-Influent	**15-04-1190-1-A**	**04/16/15 08:25**	**Air**	**GC/MS K**	**N/A**	**04/17/15 03:03**	**150416L02**

Parameter	Result	RL	DF	Qualifiers
Acetone	ND	12	250	
Benzene	0.96	0.12	250	
Benzyl Chloride	ND	0.38	250	
Bromodichloromethane	ND	0.12	250	
Bromoform	ND	0.12	250	
Bromomethane	ND	0.12	250	
2-Butanone	ND	0.38	250	
Carbon Disulfide	ND	2.5	250	
Carbon Tetrachloride	ND	0.12	250	
Chlorobenzene	ND	0.12	250	
Chloroethane	ND	0.12	250	
Chloroform	ND	0.12	250	
Chloromethane	ND	0.12	250	
Dibromochloromethane	ND	0.12	250	
Dichlorodifluoromethane	ND	0.12	250	
Diisopropyl Ether (DIPE)	ND	0.50	250	
1,1-Dichloroethane	ND	0.12	250	
1,1-Dichloroethene	ND	0.12	250	
1,2-Dibromoethane	ND	0.12	250	
Dichlorotetrafluoroethane	ND	0.50	250	
1,2-Dichlorobenzene	ND	0.12	250	
1,2-Dichloroethane	ND	0.12	250	
1,2-Dichloropropane	ND	0.12	250	
1,3-Dichlorobenzene	ND	0.12	250	
1,4-Dichlorobenzene	ND	0.12	250	
c-1,3-Dichloropropene	ND	0.12	250	
c-1,2-Dichloroethene	ND	0.12	250	
t-1,2-Dichloroethene	ND	0.12	250	
t-1,3-Dichloropropene	ND	0.25	250	
Ethanol	ND	12	250	
Ethyl-t-Butyl Ether (ETBE)	ND	0.50	250	
Ethylbenzene	3.4	0.12	250	
4-Ethyltoluene	6.0	0.12	250	
Hexachloro-1,3-Butadiene	ND	0.38	250	
2-Hexanone	ND	0.38	250	

RL: Reporting Limit. DF: Dilution Factor. MDL: Method Detection Limit.

Return to Contents

eurofins | Calscience

Analytical Report

Gaston & Associates		Date Received:	04/16/15
2691 Richter Avenue, Suite 109		Work Order:	15-04-1190
Irvine, CA 92606-5124		Preparation:	N/A
		Method:	EPA TO-15M
		Units:	ppm (v/v)
Project: Fisher Property			Page 2 of 6

Parameter	Result	RL	DF	Qualifiers
Methyl-t-Butyl Ether (MTBE)	ND	0.50	250	
Methylene Chloride	ND	1.2	250	
4-Methyl-2-Pentanone	ND	0.38	250	
o-Xylene	14	0.12	250	
p/m-Xylene	32	0.50	250	
Xylenes (total)	46	0.12	1.00	
Styrene	ND	0.38	250	
Tert-Amyl-Methyl Ether (TAME)	ND	0.50	250	
Tert-Butyl Alcohol (TBA)	ND	1.2	250	
Tetrachloroethene	ND	0.12	250	
Toluene	6.8	1.2	250	
Trichloroethene	ND	0.12	250	
Trichlorofluoromethane	ND	0.25	250	
1,1,2-Trichloro-1,2,2-Trifluoroethane	ND	0.38	250	
1,1,1-Trichloroethane	ND	0.12	250	
1,1,2-Trichloroethane	ND	0.12	250	
1,3,5-Trimethylbenzene	7.7	0.12	250	
1,1,2,2-Tetrachloroethane	ND	0.25	250	
1,2,4-Trimethylbenzene	15	0.38	250	
1,2,4-Trichlorobenzene	ND	0.50	250	
Vinyl Acetate	ND	0.50	250	
Vinyl Chloride	ND	0.12	250	

Surrogate	Rec. (%)	Control Limits	Qualifiers
1,4-Bromofluorobenzene	116	57-129	
1,2-Dichloroethane-d4	102	47-137	
Toluene-d8	106	78-156	

Return to Contents

RL: Reporting Limit. DF: Dilution Factor. MDL: Method Detection Limit.

eurofins | Calscience

Analytical Report

Gaston & Associates		Date Received:	04/16/15
2691 Richter Avenue, Suite 109		Work Order:	15-04-1190
Irvine, CA 92606-5124		Preparation:	N/A
		Method:	EPA TO-15M
		Units:	ppm (v/v)
Project: Fisher Property			Page 3 of 6

Client Sample Number	Lab Sample Number	Date/Time Collected	Matrix	Instrument	Date Prepared	Date/Time Analyzed	QC Batch ID
SVE-Effluent	**15-04-1190-2-A**	**04/16/15 08:15**	**Air**	**GC/MS K**	**N/A**	**04/17/15 02:16**	**150416L02**

Parameter	Result	RL	DF	Qualifiers
Acetone	0.070	0.050	1.00	
Benzene	0.024	0.00050	1.00	
Benzyl Chloride	ND	0.0015	1.00	
Bromodichloromethane	ND	0.00050	1.00	
Bromoform	ND	0.00050	1.00	
Bromomethane	ND	0.00050	1.00	
2-Butanone	0.0087	0.0015	1.00	
Carbon Disulfide	ND	0.010	1.00	
Carbon Tetrachloride	ND	0.00050	1.00	
Chlorobenzene	ND	0.00050	1.00	
Chloroethane	ND	0.00050	1.00	
Chloroform	ND	0.00050	1.00	
Chloromethane	ND	0.00050	1.00	
Dibromochloromethane	ND	0.00050	1.00	
Dichlorodifluoromethane	ND	0.00050	1.00	
Diisopropyl Ether (DIPE)	ND	0.0020	1.00	
1,1-Dichloroethane	ND	0.00050	1.00	
1,1-Dichloroethene	ND	0.00050	1.00	
1,2-Dibromoethane	ND	0.00050	1.00	
Dichlorotetrafluoroethane	ND	0.0020	1.00	
1,2-Dichlorobenzene	ND	0.00050	1.00	
1,2-Dichloroethane	ND	0.00050	1.00	
1,2-Dichloropropane	ND	0.00050	1.00	
1,3-Dichlorobenzene	ND	0.00050	1.00	
1,4-Dichlorobenzene	ND	0.00050	1.00	
c-1,3-Dichloropropene	ND	0.00050	1.00	
c-1,2-Dichloroethene	ND	0.00050	1.00	
t-1,2-Dichloroethene	ND	0.00050	1.00	
t-1,3-Dichloropropene	ND	0.0010	1.00	
Ethanol	0.064	0.050	1.00	
Ethyl-t-Butyl Ether (ETBE)	ND	0.0020	1.00	
Ethylbenzene	0.0070	0.00050	1.00	
4-Ethyltoluene	0.00053	0.00050	1.00	
Hexachloro-1,3-Butadiene	ND	0.0015	1.00	
2-Hexanone	ND	0.0015	1.00	

RL: Reporting Limit. DF: Dilution Factor. MDL: Method Detection Limit.

Return to Contents

eurofins | Calscience

Analytical Report

Gaston & Associates		Date Received:	04/16/15
2691 Richter Avenue, Suite 109		Work Order:	15-04-1190
Irvine, CA 92606-5124		Preparation:	N/A
		Method:	EPA TO-15M
		Units:	ppm (v/v)
Project: Fisher Property			Page 4 of 6

Parameter	Result	RL	DF	Qualifiers
Methyl-t-Butyl Ether (MTBE)	ND	0.0020	1.00	
Methylene Chloride	ND	0.0050	1.00	
4-Methyl-2-Pentanone	ND	0.0015	1.00	
o-Xylene	0.0051	0.00050	1.00	
p/m-Xylene	0.017	0.0020	1.00	
Xylenes (total)	0.022	0.00050	1.00	
Styrene	ND	0.0015	1.00	
Tert-Amyl-Methyl Ether (TAME)	ND	0.0020	1.00	
Tert-Butyl Alcohol (TBA)	ND	0.0050	1.00	
Tetrachloroethene	ND	0.00050	1.00	
Trichloroethene	ND	0.00050	1.00	
Trichlorofluoromethane	ND	0.0010	1.00	
1,1,2-Trichloro-1,2,2-Trifluoroethane	ND	0.0015	1.00	
1,1,1-Trichloroethane	ND	0.00050	1.00	
1,1,2-Trichloroethane	ND	0.00050	1.00	
1,3,5-Trimethylbenzene	0.00052	0.00050	1.00	
1,1,2,2-Tetrachloroethane	ND	0.0010	1.00	
1,2,4-Trimethylbenzene	0.0016	0.0015	1.00	
1,2,4-Trichlorobenzene	ND	0.0020	1.00	
Vinyl Acetate	ND	0.0020	1.00	
Vinyl Chloride	ND	0.00050	1.00	

Surrogate	Rec. (%)	Control Limits	Qualifiers
1,4-Bromofluorobenzene	105	57-129	
1,2-Dichloroethane-d4	105	47-137	
Toluene-d8	117	78-156	

Client Sample Number	Lab Sample Number	Date/Time Collected	Matrix	Instrument	Date Prepared	Date/Time Analyzed	QC Batch ID
SVE-Effluent	**15-04-1190-2-A**	**04/16/15 08:15**	**Air**	**GC/MS K**	**N/A**	**04/17/15 06:40**	**150416L02**

Parameter	Result	RL	DF	Qualifiers
Toluene	0.36	0.050	10.0	

Surrogate	Rec. (%)	Control Limits	Qualifiers
1,4-Bromofluorobenzene	100	57-129	
1,2-Dichloroethane-d4	100	47-137	
Toluene-d8	102	78-156	

RL: Reporting Limit. DF: Dilution Factor. MDL: Method Detection Limit.

Return to Contents

eurofins | Calscience

Analytical Report

Gaston & Associates		Date Received:	04/16/15
2691 Richter Avenue, Suite 109		Work Order:	15-04-1190
Irvine, CA 92606-5124		Preparation:	N/A
		Method:	EPA TO-15M
		Units:	ppm (v/v)
Project: Fisher Property			Page 5 of 6

Client Sample Number	Lab Sample Number	Date/Time Collected	Matrix	Instrument	Date Prepared	Date/Time Analyzed	QC Batch ID
Method Blank	**099-12-981-5328**	**N/A**	**Air**	**GC/MS K**	**N/A**	**04/16/15 17:20**	**150416L02**

Parameter	Result	RL	DF	Qualifiers
Acetone	ND	0.050	1.00	
Benzene	ND	0.00050	1.00	
Benzyl Chloride	ND	0.0015	1.00	
Bromodichloromethane	ND	0.00050	1.00	
Bromoform	ND	0.00050	1.00	
Bromomethane	ND	0.00050	1.00	
2-Butanone	ND	0.0015	1.00	
Carbon Disulfide	ND	0.010	1.00	
Carbon Tetrachloride	ND	0.00050	1.00	
Chlorobenzene	ND	0.00050	1.00	
Chloroethane	ND	0.00050	1.00	
Chloroform	ND	0.00050	1.00	
Chloromethane	ND	0.00050	1.00	
Dibromochloromethane	ND	0.00050	1.00	
Dichlorodifluoromethane	ND	0.00050	1.00	
Diisopropyl Ether (DIPE)	ND	0.0020	1.00	
1,1-Dichloroethane	ND	0.00050	1.00	
1,1-Dichloroethene	ND	0.00050	1.00	
1,2-Dibromoethane	ND	0.00050	1.00	
Dichlorotetrafluoroethane	ND	0.0020	1.00	
1,2-Dichlorobenzene	ND	0.00050	1.00	
1,2-Dichloroethane	ND	0.00050	1.00	
1,2-Dichloropropane	ND	0.00050	1.00	
1,3-Dichlorobenzene	ND	0.00050	1.00	
1,4-Dichlorobenzene	ND	0.00050	1.00	
c-1,3-Dichloropropene	ND	0.00050	1.00	
c-1,2-Dichloroethene	ND	0.00050	1.00	
t-1,2-Dichloroethene	ND	0.00050	1.00	
t-1,3-Dichloropropene	ND	0.0010	1.00	
Ethanol	ND	0.050	1.00	
Ethyl-t-Butyl Ether (ETBE)	ND	0.0020	1.00	
Ethylbenzene	ND	0.00050	1.00	
4-Ethyltoluene	ND	0.00050	1.00	
Hexachloro-1,3-Butadiene	ND	0.0015	1.00	
2-Hexanone	ND	0.0015	1.00	

RL: Reporting Limit. DF: Dilution Factor. MDL: Method Detection Limit.

Return to Contents

eurofins | Calscience

Analytical Report

Gaston & Associates		Date Received:	04/16/15
2691 Richter Avenue, Suite 109		Work Order:	15-04-1190
Irvine, CA 92606-5124		Preparation:	N/A
		Method:	EPA TO-15M
		Units:	ppm (v/v)
Project: Fisher Property			Page 6 of 6

Parameter	Result	RL	DF	Qualifiers
Methyl-t-Butyl Ether (MTBE)	ND	0.0020	1.00	
Methylene Chloride	ND	0.0050	1.00	
4-Methyl-2-Pentanone	ND	0.0015	1.00	
o-Xylene	ND	0.00050	1.00	
p/m-Xylene	ND	0.0020	1.00	
Xylenes (total)	ND	0.00050	1.00	
Styrene	ND	0.0015	1.00	
Tert-Amyl-Methyl Ether (TAME)	ND	0.0020	1.00	
Tert-Butyl Alcohol (TBA)	ND	0.0050	1.00	
Tetrachloroethene	ND	0.00050	1.00	
Toluene	ND	0.0050	1.00	
Trichloroethene	ND	0.00050	1.00	
Trichlorofluoromethane	ND	0.0010	1.00	
1,1,2-Trichloro-1,2,2-Trifluoroethane	ND	0.0015	1.00	
1,1,1-Trichloroethane	ND	0.00050	1.00	
1,1,2-Trichloroethane	ND	0.00050	1.00	
1,3,5-Trimethylbenzene	ND	0.00050	1.00	
1,1,2,2-Tetrachloroethane	ND	0.0010	1.00	
1,2,4-Trimethylbenzene	ND	0.0015	1.00	
1,2,4-Trichlorobenzene	ND	0.0020	1.00	
Vinyl Acetate	ND	0.0020	1.00	
Vinyl Chloride	ND	0.00050	1.00	

Surrogate	Rec. (%)	Control Limits	Qualifiers
1,4-Bromofluorobenzene	98	57-129	
1,2-Dichloroethane-d4	99	47-137	
Toluene-d8	99	78-156	

RL: Reporting Limit. DF: Dilution Factor. MDL: Method Detection Limit.

Return to Contents

eurofins | Calscience

Analytical Report

Gaston & Associates		Date Received:	04/16/15
2691 Richter Avenue, Suite 109		Work Order:	15-04-1190
Irvine, CA 92606-5124		Preparation:	N/A
		Method:	EPA TO-3M
		Units:	ppm (v/v)
Project: Fisher Property			Page 1 of 1

Client Sample Number	Lab Sample Number	Date/Time Collected	Matrix	Instrument	Date Prepared	Date/Time Analyzed	QC Batch ID
SVE-Influent	**15-04-1190-1-A**	**04/16/15 08:25**	**Air**	**GC 13**	**N/A**	**04/16/15 18:21**	**150416L03**

Parameter	Result	RL	DF	Qualifiers
TPH as Gasoline	1500	7.5	5.00	

Client Sample Number	Lab Sample Number	Date/Time Collected	Matrix	Instrument	Date Prepared	Date/Time Analyzed	QC Batch ID
SVE-Effluent	**15-04-1190-2-A**	**04/16/15 08:15**	**Air**	**GC 13**	**N/A**	**04/16/15 16:37**	**150416L03**

Parameter	Result	RL	DF	Qualifiers
TPH as Gasoline	2.1	1.5	1.00	

Client Sample Number	Lab Sample Number	Date/Time Collected	Matrix	Instrument	Date Prepared	Date/Time Analyzed	QC Batch ID
Method Blank	**098-01-005-6270**	**N/A**	**Air**	**GC 13**	**N/A**	**04/16/15 10:25**	**150416L03**

Parameter	Result	RL	DF	Qualifiers
TPH as Gasoline	ND	1.5	1.00	

Return to Contents

RL: Reporting Limit. DF: Dilution Factor. MDL: Method Detection Limit.

eurofins | Calscience

Analytical Report

Gaston & Associates		Date Received:	04/16/15
2691 Richter Avenue, Suite 109		Work Order:	15-04-1190
Irvine, CA 92606-5124		Preparation:	N/A
		Method:	EPA TO-3M
		Units:	ppm (v/v)
Project: Fisher Property			Page 1 of 1

Client Sample Number	Lab Sample Number	Date/Time Collected	Matrix	Instrument	Date Prepared	Date/Time Analyzed	QC Batch ID
SVE-Influent	**15-04-1190-1-A**	**04/16/15 08:25**	**Air**	**GC 13**	**N/A**	**04/16/15 17:22**	**150416L01**

Parameter	Result	RL	DF	Qualifiers
VOCs >/= C3 As Hexane	1500	3.0	1.00	

Client Sample Number	Lab Sample Number	Date/Time Collected	Matrix	Instrument	Date Prepared	Date/Time Analyzed	QC Batch ID
SVE-Effluent	**15-04-1190-2-A**	**04/16/15 08:15**	**Air**	**GC 13**	**N/A**	**04/16/15 17:00**	**150416L01**

Parameter	Result	RL	DF	Qualifiers
VOCs >/= C3 As Hexane	ND	3.0	1.00	

Client Sample Number	Lab Sample Number	Date/Time Collected	Matrix	Instrument	Date Prepared	Date/Time Analyzed	QC Batch ID
Method Blank	**099-12-713-2205**	**N/A**	**Air**	**GC 13**	**N/A**	**04/16/15 09:51**	**150416L01**

Parameter	Result	RL	DF	Qualifiers
VOCs >/= C3 As Hexane	ND	3.0	1.00	

Return to Contents

RL: Reporting Limit. DF: Dilution Factor. MDL: Method Detection Limit.

eurofins | Calscience

Quality Control - Sample Duplicate

Gaston & Associates		Date Received:	04/16/15
2691 Richter Avenue, Suite 109		Work Order:	15-04-1190
Irvine, CA 92606-5124		Preparation:	N/A
		Method:	EPA TO-3M
Project: Fisher Property			Page 1 of 2

Quality Control Sample ID	Type	Matrix	Instrument	Date Prepared	Date Analyzed	Duplicate Batch Number
SVE-Influent	**Sample**	**Air**	**GC 13**	**N/A**	**04/16/15 18:21**	**150416D03**
SVE-Influent	**Sample Duplicate**	**Air**	**GC 13**	**N/A**	**04/16/15 20:45**	**150416D03**

Parameter	Sample Conc.	DUP Conc.	RPD	RPD CL	Qualifiers
TPH as Gasoline	1536	1523	1	0-20	

RPD: Relative Percent Difference. CL: Control Limits

Return to Contents

eurofins | Calscience

Quality Control - Sample Duplicate

Gaston & Associates		Date Received:	04/16/15
2691 Richter Avenue, Suite 109		Work Order:	15-04-1190
Irvine, CA 92606-5124		Preparation:	N/A
		Method:	EPA TO-3M
Project: Fisher Property			Page 2 of 2

Quality Control Sample ID	Type	Matrix	Instrument	Date Prepared	Date Analyzed	Duplicate Batch Number
SVE-Influent	**Sample**	**Air**	**GC 13**	**N/A**	**04/16/15 17:22**	**150416D01**
SVE-Influent	**Sample Duplicate**	**Air**	**GC 13**	**N/A**	**04/16/15 18:02**	**150416D01**

Parameter	Sample Conc.	DUP Conc.	RPD	RPD CL	Qualifiers
VOCs >/= C3 As Hexane	1549	1466	6	0-20	

RPD: Relative Percent Difference. CL: Control Limits

Return to Contents

eurofins | Calscience

Quality Control - LCS/LCSD

Gaston & Associates		Date Received:	04/16/15
2691 Richter Avenue, Suite 109		Work Order:	15-04-1190
Irvine, CA 92606-5124		Preparation:	N/A
		Method:	EPA TO-15M
Project: Fisher Property			Page 1 of 4

Quality Control Sample ID	Type	Matrix	Instrument	Date Prepared	Date Analyzed	LCS/LCSD Batch Number
099-12-981-5328	**LCS**	**Air**	**GC/MS K**	**N/A**	**04/16/15 14:55**	**150416L02**
099-12-981-5328	**LCSD**	**Air**	**GC/MS K**	**N/A**	**04/16/15 15:44**	**150416L02**

Parameter	Spike Added	LCS Conc.	LCS %Rec.	LCSD Conc.	LCSD %Rec.	%Rec. CL	ME CL	RPD	RPD CL	Qualifiers
Acetone	0.02500	0.02563	103	0.02626	105	50-150	33-167	2	0-35	
Benzene	0.02500	0.02555	102	0.02567	103	60-156	44-172	0	0-40	
Benzyl Chloride	0.02500	0.02976	119	0.03003	120	50-150	33-167	1	0-35	
Bromodichloromethane	0.02500	0.02714	109	0.02725	109	50-150	33-167	0	0-35	
Bromoform	0.02500	0.03193	128	0.03267	131	50-150	33-167	2	0-38	
Bromomethane	0.02500	0.02718	109	0.02774	111	50-150	33-167	2	0-35	
2-Butanone	0.02500	0.02632	105	0.02653	106	50-150	33-167	1	0-35	
Carbon Disulfide	0.02500	0.03762	150	0.02946	118	50-150	33-167	24	0-35	
Carbon Tetrachloride	0.02500	0.02640	106	0.02644	106	64-154	49-169	0	0-32	
Chlorobenzene	0.02500	0.02573	103	0.02620	105	50-150	33-167	2	0-35	
Chloroethane	0.02500	0.02554	102	0.02619	105	50-150	33-167	3	0-35	
Chloroform	0.02500	0.02504	100	0.02531	101	50-150	33-167	1	0-35	
Chloromethane	0.02500	0.02876	115	0.02813	113	50-150	33-167	2	0-35	
Dibromochloromethane	0.02500	0.02818	113	0.02865	115	50-150	33-167	2	0-35	
Dichlorodifluoromethane	0.02500	0.02534	101	0.02607	104	50-150	33-167	3	0-35	
Diisopropyl Ether (DIPE)	0.02500	0.02556	102	0.02570	103	60-140	47-153	1	0-30	
1,1-Dichloroethane	0.02500	0.02630	105	0.02611	104	50-150	33-167	1	0-35	
1,1-Dichloroethene	0.02500	0.02516	101	0.02546	102	50-150	33-167	1	0-35	
1,2-Dibromoethane	0.02500	0.02732	109	0.02801	112	54-144	39-159	3	0-36	
Dichlorotetrafluoroethane	0.02500	0.02225	89	0.02208	88	50-150	33-167	1	0-35	
1,2-Dichlorobenzene	0.02500	0.02581	103	0.02540	102	34-160	13-181	2	0-47	
1,2-Dichloroethane	0.02500	0.02489	100	0.02514	101	69-153	55-167	1	0-35	
1,2-Dichloropropane	0.02500	0.02637	105	0.02619	105	67-157	52-172	1	0-35	
1,3-Dichlorobenzene	0.02500	0.02751	110	0.02759	110	50-150	33-167	0	0-35	
1,4-Dichlorobenzene	0.02500	0.02690	108	0.02646	106	36-156	16-176	2	0-47	
c-1,3-Dichloropropene	0.02500	0.02797	112	0.02824	113	61-157	45-173	1	0-35	
c-1,2-Dichloroethene	0.02500	0.02377	95	0.02377	95	50-150	33-167	0	0-35	
t-1,2-Dichloroethene	0.02500	0.02563	103	0.02553	102	50-150	33-167	0	0-35	
t-1,3-Dichloropropene	0.02500	0.03137	125	0.03159	126	50-150	33-167	1	0-35	
Ethanol	0.1000	0.1001	100	0.1019	102	60-140	47-153	2	0-30	
Ethyl-t-Butyl Ether (ETBE)	0.02500	0.02525	101	0.02491	100	60-140	47-153	1	0-30	
Ethylbenzene	0.02500	0.02578	103	0.02625	105	52-154	35-171	2	0-38	
4-Ethyltoluene	0.02500	0.02586	103	0.02584	103	50-150	33-167	0	0-35	
Hexachloro-1,3-Butadiene	0.02500	0.02683	107	0.02771	111	50-150	33-167	3	0-35	
2-Hexanone	0.02500	0.02591	104	0.02608	104	50-150	33-167	1	0-35	
Methyl-t-Butyl Ether (MTBE)	0.02500	0.02668	107	0.02618	105	50-150	33-167	2	0-35	

RPD: Relative Percent Difference. CL: Control Limits

Return to Contents

eurofins | Calscience

Quality Control - LCS/LCSD

Gaston & Associates		Date Received:	04/16/15
2691 Richter Avenue, Suite 109		Work Order:	15-04-1190
Irvine, CA 92606-5124		Preparation:	N/A
		Method:	EPA TO-15M
Project: Fisher Property			Page 2 of 4

Parameter	Spike Added	LCS Conc.	LCS %Rec.	LCSD Conc.	LCSD %Rec.	%Rec. CL	ME CL	RPD	RPD CL	Qualifiers
Methylene Chloride	0.02500	0.02327	93	0.02395	96	50-150	33-167	3	0-35	
4-Methyl-2-Pentanone	0.02500	0.02616	105	0.02635	105	50-150	33-167	1	0-35	
o-Xylene	0.02500	0.02542	102	0.02604	104	52-148	36-164	2	0-38	
p/m-Xylene	0.05000	0.05357	107	0.05484	110	42-156	23-175	2	0-41	
Styrene	0.02500	0.02577	103	0.02627	105	50-150	33-167	2	0-35	
Tert-Amyl-Methyl Ether (TAME)	0.02500	0.02417	97	0.02389	96	60-140	47-153	1	0-30	
Tert-Butyl Alcohol (TBA)	0.05000	0.05120	102	0.05204	104	60-140	47-153	2	0-30	
Tetrachloroethene	0.02500	0.02725	109	0.02789	112	56-152	40-168	2	0-40	
Toluene	0.02500	0.02625	105	0.02680	107	56-146	41-161	2	0-43	
Trichloroethene	0.02500	0.02668	107	0.02665	107	63-159	47-175	0	0-34	
Trichlorofluoromethane	0.02500	0.02623	105	0.02700	108	50-150	33-167	3	0-35	
1,1,2-Trichloro-1,2,2-Trifluoroethane	0.02500	0.03241	130	0.02692	108	50-150	33-167	18	0-35	
1,1,1-Trichloroethane	0.02500	0.02477	99	0.02480	99	50-150	33-167	0	0-35	
1,1,2-Trichloroethane	0.02500	0.02691	108	0.02693	108	65-149	51-163	0	0-37	
1,3,5-Trimethylbenzene	0.02500	0.02586	103	0.02574	103	50-150	33-167	0	0-35	
1,1,2,2-Tetrachloroethane	0.02500	0.02612	104	0.02662	106	50-150	33-167	2	0-35	
1,2,4-Trimethylbenzene	0.02500	0.02515	101	0.02555	102	50-150	33-167	2	0-35	
1,2,4-Trichlorobenzene	0.02500	0.02414	97	0.02457	98	50-150	33-167	2	0-35	
Vinyl Acetate	0.02500	0.02560	102	0.02607	104	50-150	33-167	2	0-35	
Vinyl Chloride	0.02500	0.02600	104	0.02657	106	45-177	23-199	2	0-36	

Total number of LCS compounds: 56
Total number of ME compounds: 0
Total number of ME compounds allowed: 3
LCS ME CL validation result: Pass

Return to Contents

RPD: Relative Percent Difference. CL: Control Limits

eurofins | Calscience

Quality Control - LCS

Gaston & Associates		Date Received:	04/16/15
2691 Richter Avenue, Suite 109		Work Order:	15-04-1190
Irvine, CA 92606-5124		Preparation:	N/A
		Method:	EPA TO-3M
Project: Fisher Property			Page 3 of 4

Quality Control Sample ID	Type	Matrix	Instrument	Date Prepared	Date Analyzed	LCS Batch Number
098-01-005-6270	**LCS**	**Air**	**GC 13**	**N/A**	**04/16/15 10:11**	**150416L03**

Parameter	Spike Added	Conc. Recovered	LCS %Rec.	%Rec. CL	Qualifiers
TPH as Gasoline	200.0	185.0	92	80-120	

Return to Contents

RPD: Relative Percent Difference. CL: Control Limits

eurofins | Calscience

Quality Control - LCS

Gaston & Associates		Date Received:	04/16/15
2691 Richter Avenue, Suite 109		Work Order:	15-04-1190
Irvine, CA 92606-5124		Preparation:	N/A
		Method:	EPA TO-3M
Project: Fisher Property			Page 4 of 4

Quality Control Sample ID	Type	Matrix	Instrument	Date Prepared	Date Analyzed	LCS Batch Number
099-12-713-2205	**LCS**	**Air**	**GC 13**	**N/A**	**04/16/15 09:40**	**150416L01**

Parameter	Spike Added	Conc. Recovered	LCS %Rec.	%Rec. CL	Qualifiers
VOCs >/= C3 As Hexane	400.0	438.3	110	80-120	

RPD: Relative Percent Difference. CL: Control Limits

Return to Contents

eurofins | Calscience

Glossary of Terms and Qualifiers

Work Order: 15-04-1190 Page 1 of 1

Qualifiers	Definition
*	See applicable analysis comment.
<	Less than the indicated value.
>	Greater than the indicated value.
1	Surrogate compound recovery was out of control due to a required sample dilution. Therefore, the sample data was reported without further clarification.
2	Surrogate compound recovery was out of control due to matrix interference. The associated method blank surrogate spike compound was in control and, therefore, the sample data was reported without further clarification.
3	Recovery of the Matrix Spike (MS) or Matrix Spike Duplicate (MSD) compound was out of control due to suspected matrix interference. The associated LCS recovery was in control.
4	The MS/MSD RPD was out of control due to suspected matrix interference.
5	The PDS/PDSD or PES/PESD associated with this batch of samples was out of control due to suspected matrix interference.
6	Surrogate recovery below the acceptance limit.
7	Surrogate recovery above the acceptance limit.
B	Analyte was present in the associated method blank.
BU	Sample analyzed after holding time expired.
BV	Sample received after holding time expired.
CI	See case narrative.
E	Concentration exceeds the calibration range.
ET	Sample was extracted past end of recommended max. holding time.
HD	The chromatographic pattern was inconsistent with the profile of the reference fuel standard.
HDH	The sample chromatographic pattern for TPH matches the chromatographic pattern of the specified standard but heavier hydrocarbons were also present (or detected).
HDL	The sample chromatographic pattern for TPH matches the chromatographic pattern of the specified standard but lighter hydrocarbons were also present (or detected).
J	Analyte was detected at a concentration below the reporting limit and above the laboratory method detection limit. Reported value is estimated.
JA	Analyte positively identified but quantitation is an estimate.
ME	LCS Recovery Percentage is within Marginal Exceedance (ME) Control Limit range (+/- 4 SD from the mean).
ND	Parameter not detected at the indicated reporting limit.
Q	Spike recovery and RPD control limits do not apply resulting from the parameter concentration in the sample exceeding the spike concentration by a factor of four or greater.
SG	The sample extract was subjected to Silica Gel treatment prior to analysis.
X	% Recovery and/or RPD out-of-range.
Z	Analyte presence was not confirmed by second column or GC/MS analysis.
	Solid - Unless otherwise indicated, solid sample data is reported on a wet weight basis, not corrected for % moisture. All QC results are reported on a wet weight basis.
	Any parameter identified in 40CFR Part 136.3 Table II that is designated as "analyze immediately" with a holding time of <= 15 minutes (40CFR-136.3 Table II, footnote 4), is considered a "field" test and the reported results will be qualified as being received outside of the stated holding time unless received at the laboratory within 15 minutes of the collection time.
	A calculated total result (Example: Total Pesticides) is the summation of each component concentration and/or, if "J" flags are reported, estimated concentration. Component concentrations showing not detected (ND) are summed into the calculated total result as zero concentrations.

Return to Contents

eurofins | Calscience

7440 Lincoln Way, Garden Grove, CA 92841-1427 • (714) 895-5494
For courier service / sample drop off information, contact us26_sales@eurofinsus.com or call us.

CHAIN-OF-CUSTODY RECORD

WO NO. / LAB USE ONLY: **15-04-1190**

DATE: 4-16-15
PAGE: 1 OF 1

LABORATORY CLIENT: Gaston & Associates
ADDRESS: 2691 Richter Ave., #109
CITY: Irvine STATE: CA ZIP:
TEL: 949-752-7229 E-MAIL:

CLIENT PROJECT NAME / NO.: Fisher Property
P.O. NO.:
PROJECT CONTACT: Will Gaston
LAB CONTACT OR QUOTE NO.:
GLOBAL ID:
LOG CODE:
SAMPLER(S): (PRINT) Donna White

TURNAROUND TIME (Rush surcharges may apply to any TAT not "STANDARD"):
☐ SAME DAY ☐ 24 HR ☐ 48 HR ☐ 72 HR ☐ 5 DAYS ☒ STANDARD

EDD:
☐ COELT EDF ☐ OTHER

SPECIAL INSTRUCTIONS:
"Caution" High Concentration Influent

REQUESTED ANALYSES
Please check box or fill in blank as needed.

LAB USE ONLY	SAMPLE ID	SAMPLING DATE	SAMPLING TIME	MATRIX	NO. OF CONT.	Unpreserved	Preserved	Field Filtered	☐ TPH(g) ☐ GRO	☐ TPH(d) ☐ DRO	TPH ☐ C6-C36 ☐ C6-C44	TPH ____	BTEX / MTBE ☐ 8260 ☐ ____	VOCs (8260)	Oxygenates (8260)	Prep (5035) ☐ En Core ☐ Terra Core	SVOCs (8270)	Pesticides (8081)	PCBs (8082)	PAHs ☐ 8270 ☐ 8270 SIM	T22 Metals ☐ 6010/747X ☐ 6020/747X	Cr(VI) ☐ 7196 ☐ 7199 ☐ 218.6	TO-3 (As Hexane)	TO-15 (Sulfur)	TO-3 (Gas)
	SVE-Influent	4-16-15	0825	Air	1																		X	X	X
	SVE-Effluent	4-16-15	0815	Air	1																		X	X	X

Relinquished by: (Signature)	Received by: (Signature/Affiliation)	Date:	Time:
Donna White	[illegible]	4/16/15	0954
Relinquished by: (Signature)	Received by: (Signature/Affiliation)	Date:	Time:
Relinquished by: (Signature)	Received by: (Signature/Affiliation)	Date:	Time:

2014-07-01 Revision

Return to Contents

eurofins | Calscience

WORK ORDER NUMBER: 15-04- 1190

SAMPLE RECEIPT CHECKLIST

COOLER 0 OF 0

CLIENT: G & A

DATE: 04 / 16 / 2015

TEMPERATURE: (Criteria: 0.0°C – 6.0°C, not frozen except sediment/tissue)

Thermometer ID: SC2 (CF:-0.3°C); Temperature (w/o CF): _____°C (w/ CF): _____°C; ☐ Blank ☐ Sample

☐ Sample(s) outside temperature criteria (PM/APM contacted by: _____)

☐ Sample(s) outside temperature criteria but received on ice/chilled on same day of sampling

☐ Sample(s) received at ambient temperature; placed on ice for transport by courier

Ambient Temperature: ☑ Air ☐ Filter — Checked by: 836

CUSTODY SEAL:

Cooler	☐ Present and Intact	☐ Present but Not Intact	☐ Not Present	☑ N/A	Checked by: 836
Sample(s)	☐ Present and Intact	☐ Present but Not Intact	☑ Not Present	☐ N/A	Checked by: 836

SAMPLE CONDITION:

	Yes	No	N/A
Chain-of-Custody (COC) document(s) received with samples	☑	☐	☐
COC document(s) received complete	☑	☐	☐
☐ Sampling date ☐ Sampling time ☐ Matrix ☐ Number of containers			
☐ No analysis requested ☐ Not relinquished ☐ No relinquished date ☐ No relinquished time			
Sampler's name indicated on COC	☑	☐	☐
Sample container label(s) consistent with COC	☑	☐	☐
Sample container(s) intact and in good condition	☑	☐	☐
Proper containers for analyses requested	☑	☐	☐
Sufficient volume/mass for analyses requested	☑	☐	☐
Samples received within holding time	☑	☐	☐
Aqueous samples for certain analyses received within 15-minute holding time			
☐ pH ☐ Residual Chlorine ☐ Dissolved Sulfide ☐ Dissolved Oxygen	☐	☐	☑
Proper preservation chemical(s) noted on COC and/or sample container	☐	☐	☑
Unpreserved aqueous sample(s) received for certain analyses			
☐ Volatile Organics ☐ Total Metals ☐ Dissolved Metals			
Container(s) for certain analysis free of headspace	☐	☐	☑
☐ Volatile Organics ☐ Dissolved Gases (RSK-175) ☐ Dissolved Oxygen (SM 4500)			
☐ Carbon Dioxide (SM 4500) ☐ Ferrous Iron (SM 3500) ☐ Hydrogen Sulfide (Hach)			
Tedlar™ bag(s) free of condensation	☑	☐	☐

CONTAINER TYPE: (Trip Blank Lot Number: _____)

Aqueous: ☐ VOA ☐ VOA**h** ☐ VOA**na$_2$** ☐ 100PJ ☐ 100PJ**na$_2$** ☐ 125AGB ☐ 125AGB**h** ☐ 125AGB**p** ☐ 125PB

☐ 125PB**znna** ☐ 250AGB ☐ 250CGB ☐ 250CGB**s** ☐ 250PB ☐ 250PB**n** ☐ 500AGB ☐ 500AGJ ☐ 500AGJ**s**

☐ 500PB ☐ 1AGB ☐ 1AGB**na$_2$** ☐ 1AGB**s** ☐ 1PB ☐ 1PB**na** ☐ _____ ☐ _____ ☐ _____ ☐ _____

Solid: ☑ 4ozCGJ ☐ 8ozCGJ ☐ 16ozCGJ ☐ Sleeve (_____) ☐ EnCores® (_____) ☐ TerraCores® (_____) ☐ _____

Air: ☑ Tedlar™ ☐ Canister ☐ Sorbent Tube ☐ PUF ☐ _____ **Other Matrix** (_____): ☐ _____ ☐ _____

Container: **A** = Amber, **B** = Bottle, **C** = Clear, **E** = Envelope, **G** = Glass, **J** = Jar, **P** = Plastic, and **Z** = Ziploc/Resealable Bag

Preservative: **b** = buffered, **f** = filtered, **h** = HCl, **n** = HNO_3, **na** = NaOH, **na$_2$** = $Na_2S_2O_3$, **p** = H_3PO_4, **s** = H_2SO_4, u = ultra-pure, **znna** = $Zn(CH_3CO_2)_2$ + NaOH

Labeled/Checked by: 836

Reviewed by: 681

Return to Contents

eurofins | Calscience

WORK ORDER NUMBER: 15-05-1559

The difference is service

AIR | SOIL | WATER | MARINE CHEMISTRY

Analytical Report For

Client: Gaston & Associates

Client Project Name: Fisher Property

Attention: Will Gaston
2691 Richter Avenue
Suite 109
Irvine, CA 92606-5124

Approved for release on 05/29/2015 by:
Kristin Beckley
Project Manager

ResultLink

Email your PM

Eurofins Calscience, Inc. (Calscience) certifies that the test results provided in this report meet all NELAC requirements for parameters for which accreditation is required or available. Any exceptions to NELAC requirements are noted in the case narrative. The original report of subcontracted analyses, if any, is attached to this report. The results in this report are limited to the sample(s) tested and any reproduction thereof must be made in its entirety. The client or recipient of this report is specifically prohibited from making material changes to said report and, to the extent that such changes are made, Calscience is not responsible, legally or otherwise. The client or recipient agrees to indemnify Calscience for any defense to any litigation which may arise.

eurofins | Calscience

Contents

Client Project Name: Fisher Property
Work Order Number: 15-05-1559

1 Work Order Narrative. 3

2 Sample Summary. 4

3 Detections Summary. 5

4 Client Sample Data. 7
4.1 EPA TO-15 (M) Full List + Oxygenates (Air). 7
4.2 EPA TO-3 (M) TPH Gasoline (Air). 13
4.3 EPA TO-3 (M) VOCs As Hexane (Air). 14

5 Quality Control Sample Data. 15
5.1 Sample Duplicate. 15
5.2 LCS/LCSD. 18

6 Glossary of Terms and Qualifiers. 22

7 Chain-of-Custody/Sample Receipt Form. 23

eurofins | Calscience

Work Order Narrative

Work Order: 15-05-1559 Page 1 of 1

Condition Upon Receipt:

Samples were received under Chain-of-Custody (COC) on 05/20/15. They were assigned to Work Order 15-05-1559.

Unless otherwise noted on the Sample Receiving forms all samples were received in good condition and within the recommended EPA temperature criteria for the methods noted on the COC. The COC and Sample Receiving Documents are integral elements of the analytical report and are presented at the back of the report.

Holding Times:

All samples were analyzed within prescribed holding times (HT) and/or in accordance with the Calscience Sample Acceptance Policy unless otherwise noted in the analytical report and/or comprehensive case narrative, if required.

Any parameter identified in 40CFR Part 136.3 Table II that is designated as "analyze immediately" with a holding time of <= 15 minutes (40CFR-136.3 Table II, footnote 4), is considered a "field" test and the reported results will be qualified as being received outside of the stated holding time unless received at the laboratory within 15 minutes of the collection time.

Quality Control:

All quality control parameters (QC) were within established control limits except where noted in the QC summary forms or described further within this report.

Subcontractor Information:

Unless otherwise noted below (or on the subcontract form), no samples were subcontracted.

Additional Comments:

Air - Sorbent-extracted air methods (EPA TO-4A, EPA TO-10, EPA TO-13A, EPA TO-17): Analytical results are converted from mass/sample basis to mass/volume basis using client-supplied air volumes.

Solid - Unless otherwise indicated, solid sample data is reported on a wet weight basis, not corrected for % moisture. All QC results are always reported on a wet weight basis.

Return to Contents

eurofins | Calscience

Sample Summary

Client:	Gaston & Associates 2691 Richter Avenue, Suite 109 Irvine, CA 92606-5124	Work Order:	15-05-1559
		Project Name:	Fisher Property
		PO Number:	
		Date/Time Received:	05/20/15 13:36
		Number of Containers:	2
Attn:	Will Gaston		

Sample Identification	Lab Number	Collection Date and Time	Number of Containers	Matrix
SVE-Influent	15-05-1559-1	05/20/15 08:30	1	Air
SVE-Effluent	15-05-1559-2	05/20/15 08:25	1	Air

Return to Contents

eurofins | Calscience

Detections Summary

Client:	Gaston & Associates 2691 Richter Avenue, Suite 109 Irvine, CA 92606-5124	Work Order: Project Name: Received:	15-05-1559 Fisher Property 05/20/15
Attn:	Will Gaston		

Client SampleID

Analyte	Result	Qualifiers	RL	Units	Method	Extraction
SVE-Influent (15-05-1559-1)						
Benzene	1.0		0.050	ppm (v/v)	EPA TO-15M	N/A
Ethylbenzene	2.3		0.050	ppm (v/v)	EPA TO-15M	N/A
4-Ethyltoluene	1.4		0.050	ppm (v/v)	EPA TO-15M	N/A
o-Xylene	5.8		0.050	ppm (v/v)	EPA TO-15M	N/A
p/m-Xylene	13		0.20	ppm (v/v)	EPA TO-15M	N/A
Xylenes (total)	19		0.050	ppm (v/v)	EPA TO-15M	N/A
Tetrachloroethene	0.49		0.050	ppm (v/v)	EPA TO-15M	N/A
Toluene	7.1		0.50	ppm (v/v)	EPA TO-15M	N/A
1,3,5-Trimethylbenzene	1.8		0.050	ppm (v/v)	EPA TO-15M	N/A
1,2,4-Trimethylbenzene	3.0		0.15	ppm (v/v)	EPA TO-15M	N/A
TPH as Gasoline	600		3.8	ppm (v/v)	EPA TO-3M	N/A
VOCs >/= C3 As Hexane	570		3.0	ppm (v/v)	EPA TO-3M	N/A
SVE-Effluent (15-05-1559-2)						
Acetone	0.053		0.050	ppm (v/v)	EPA TO-15M	N/A
Benzene	0.00095		0.00050	ppm (v/v)	EPA TO-15M	N/A
2-Butanone	0.0046		0.0015	ppm (v/v)	EPA TO-15M	N/A
Chloromethane	0.00076		0.00050	ppm (v/v)	EPA TO-15M	N/A
Dichlorodifluoromethane	0.00070		0.00050	ppm (v/v)	EPA TO-15M	N/A
1,1-Dichloroethane	0.00059		0.00050	ppm (v/v)	EPA TO-15M	N/A
1,1-Dichloroethene	0.032		0.00050	ppm (v/v)	EPA TO-15M	N/A
c-1,2-Dichloroethene	0.00057		0.00050	ppm (v/v)	EPA TO-15M	N/A
Ethanol	0.085		0.050	ppm (v/v)	EPA TO-15M	N/A
Ethylbenzene	0.0025		0.00050	ppm (v/v)	EPA TO-15M	N/A
4-Ethyltoluene	0.00057		0.00050	ppm (v/v)	EPA TO-15M	N/A
Methylene Chloride	0.0093		0.0050	ppm (v/v)	EPA TO-15M	N/A
o-Xylene	0.0025		0.00050	ppm (v/v)	EPA TO-15M	N/A
p/m-Xylene	0.0054		0.0020	ppm (v/v)	EPA TO-15M	N/A
Xylenes (total)	0.0079		0.00050	ppm (v/v)	EPA TO-15M	N/A
Tetrachloroethene	0.018		0.00050	ppm (v/v)	EPA TO-15M	N/A
Toluene	0.019		0.0050	ppm (v/v)	EPA TO-15M	N/A
Trichloroethene	0.014		0.00050	ppm (v/v)	EPA TO-15M	N/A
1,1,2-Trichloro-1,2,2-Trifluoroethane	0.0097		0.0015	ppm (v/v)	EPA TO-15M	N/A
1,1,1-Trichloroethane	0.035		0.00050	ppm (v/v)	EPA TO-15M	N/A
1,3,5-Trimethylbenzene	0.00087		0.00050	ppm (v/v)	EPA TO-15M	N/A
1,2,4-Trimethylbenzene	0.0025		0.0015	ppm (v/v)	EPA TO-15M	N/A
Vinyl Chloride	0.00052		0.00050	ppm (v/v)	EPA TO-15M	N/A

Return to Contents

* MDL is shown

eurofins | Calscience

Detections Summary

Client:	Gaston & Associates	Work Order:	15-05-1559
	2691 Richter Avenue, Suite 109	Project Name:	Fisher Property
	Irvine, CA 92606-5124	Received:	05/20/15
Attn:	Will Gaston		

Client SampleID

Analyte	Result	Qualifiers	RL	Units	Method	Extraction

Subcontracted analyses, if any, are not included in this summary.

Return to Contents

* MDL is shown

eurofins | Calscience

Analytical Report

Gaston & Associates		Date Received:	05/20/15
2691 Richter Avenue, Suite 109		Work Order:	15-05-1559
Irvine, CA 92606-5124		Preparation:	N/A
		Method:	EPA TO-15M
		Units:	ppm (v/v)
Project: Fisher Property			Page 1 of 6

Client Sample Number	Lab Sample Number	Date/Time Collected	Matrix	Instrument	Date Prepared	Date/Time Analyzed	QC Batch ID
SVE-Influent	**15-05-1559-1-A**	**05/20/15 08:30**	**Air**	**GC/MS II**	**N/A**	**05/22/15 03:58**	**150521L01**

Parameter	Result	RL	DF	Qualifiers
Acetone	ND	5.0	100	
Benzene	1.0	0.050	100	
Benzyl Chloride	ND	0.15	100	
Bromodichloromethane	ND	0.050	100	
Bromoform	ND	0.050	100	
Bromomethane	ND	0.050	100	
2-Butanone	ND	0.15	100	
Carbon Disulfide	ND	1.0	100	
Carbon Tetrachloride	ND	0.050	100	
Chlorobenzene	ND	0.050	100	
Chloroethane	ND	0.050	100	
Chloroform	ND	0.050	100	
Chloromethane	ND	0.050	100	
Dibromochloromethane	ND	0.050	100	
Dichlorodifluoromethane	ND	0.050	100	
Diisopropyl Ether (DIPE)	ND	0.20	100	
1,1-Dichloroethane	ND	0.050	100	
1,1-Dichloroethene	ND	0.050	100	
1,2-Dibromoethane	ND	0.050	100	
Dichlorotetrafluoroethane	ND	0.20	100	
1,2-Dichlorobenzene	ND	0.050	100	
1,2-Dichloroethane	ND	0.050	100	
1,2-Dichloropropane	ND	0.050	100	
1,3-Dichlorobenzene	ND	0.050	100	
1,4-Dichlorobenzene	ND	0.050	100	
c-1,3-Dichloropropene	ND	0.050	100	
c-1,2-Dichloroethene	ND	0.050	100	
t-1,2-Dichloroethene	ND	0.050	100	
t-1,3-Dichloropropene	ND	0.10	100	
Ethanol	ND	5.0	100	
Ethyl-t-Butyl Ether (ETBE)	ND	0.20	100	
Ethylbenzene	2.3	0.050	100	
4-Ethyltoluene	1.4	0.050	100	
Hexachloro-1,3-Butadiene	ND	0.15	100	
2-Hexanone	ND	0.15	100	

RL: Reporting Limit. DF: Dilution Factor. MDL: Method Detection Limit.

Return to Contents

eurofins | Calscience

Analytical Report

Gaston & Associates		Date Received:	05/20/15
2691 Richter Avenue, Suite 109		Work Order:	15-05-1559
Irvine, CA 92606-5124		Preparation:	N/A
		Method:	EPA TO-15M
		Units:	ppm (v/v)
Project: Fisher Property			Page 2 of 6

Parameter	Result	RL	DF	Qualifiers
Methyl-t-Butyl Ether (MTBE)	ND	0.20	100	
Methylene Chloride	ND	0.50	100	
4-Methyl-2-Pentanone	ND	0.15	100	
o-Xylene	5.8	0.050	100	
p/m-Xylene	13	0.20	100	
Xylenes (total)	19	0.050	1.00	
Styrene	ND	0.15	100	
Tert-Amyl-Methyl Ether (TAME)	ND	0.20	100	
Tert-Butyl Alcohol (TBA)	ND	0.50	100	
Tetrachloroethene	0.49	0.050	100	
Toluene	7.1	0.50	100	
Trichloroethene	ND	0.050	100	
Trichlorofluoromethane	ND	0.10	100	
1,1,2-Trichloro-1,2,2-Trifluoroethane	ND	0.15	100	
1,1,1-Trichloroethane	ND	0.050	100	
1,1,2-Trichloroethane	ND	0.050	100	
1,3,5-Trimethylbenzene	1.8	0.050	100	
1,1,2,2-Tetrachloroethane	ND	0.10	100	
1,2,4-Trimethylbenzene	3.0	0.15	100	
1,2,4-Trichlorobenzene	ND	0.20	100	
Vinyl Acetate	ND	0.20	100	
Vinyl Chloride	ND	0.050	100	

Surrogate	Rec. (%)	Control Limits	Qualifiers
1,4-Bromofluorobenzene	108	57-129	
1,2-Dichloroethane-d4	99	47-137	
Toluene-d8	80	78-156	

Return to Contents

RL: Reporting Limit. DF: Dilution Factor. MDL: Method Detection Limit.

eurofins | Calscience

Analytical Report

Gaston & Associates		Date Received:	05/20/15
2691 Richter Avenue, Suite 109		Work Order:	15-05-1559
Irvine, CA 92606-5124		Preparation:	N/A
		Method:	EPA TO-15M
		Units:	ppm (v/v)
Project: Fisher Property			Page 3 of 6

Client Sample Number	Lab Sample Number	Date/Time Collected	Matrix	Instrument	Date Prepared	Date/Time Analyzed	QC Batch ID
SVE-Effluent	**15-05-1559-2-A**	**05/20/15 08:25**	**Air**	**GC/MS II**	**N/A**	**05/22/15 02:21**	**150521L01**

Parameter	Result	RL	DF	Qualifiers
Acetone	0.053	0.050	1.00	
Benzene	0.00095	0.00050	1.00	
Benzyl Chloride	ND	0.0015	1.00	
Bromodichloromethane	ND	0.00050	1.00	
Bromoform	ND	0.00050	1.00	
Bromomethane	ND	0.00050	1.00	
2-Butanone	0.0046	0.0015	1.00	
Carbon Disulfide	ND	0.010	1.00	
Carbon Tetrachloride	ND	0.00050	1.00	
Chlorobenzene	ND	0.00050	1.00	
Chloroethane	ND	0.00050	1.00	
Chloroform	ND	0.00050	1.00	
Chloromethane	0.00076	0.00050	1.00	
Dibromochloromethane	ND	0.00050	1.00	
Dichlorodifluoromethane	0.00070	0.00050	1.00	
Diisopropyl Ether (DIPE)	ND	0.0020	1.00	
1,1-Dichloroethane	0.00059	0.00050	1.00	
1,1-Dichloroethene	0.032	0.00050	1.00	
1,2-Dibromoethane	ND	0.00050	1.00	
Dichlorotetrafluoroethane	ND	0.0020	1.00	
1,2-Dichlorobenzene	ND	0.00050	1.00	
1,2-Dichloroethane	ND	0.00050	1.00	
1,2-Dichloropropane	ND	0.00050	1.00	
1,3-Dichlorobenzene	ND	0.00050	1.00	
1,4-Dichlorobenzene	ND	0.00050	1.00	
c-1,3-Dichloropropene	ND	0.00050	1.00	
c-1,2-Dichloroethene	0.00057	0.00050	1.00	
t-1,2-Dichloroethene	ND	0.00050	1.00	
t-1,3-Dichloropropene	ND	0.0010	1.00	
Ethanol	0.085	0.050	1.00	
Ethyl-t-Butyl Ether (ETBE)	ND	0.0020	1.00	
Ethylbenzene	0.0025	0.00050	1.00	
4-Ethyltoluene	0.00057	0.00050	1.00	
Hexachloro-1,3-Butadiene	ND	0.0015	1.00	
2-Hexanone	ND	0.0015	1.00	

RL: Reporting Limit. DF: Dilution Factor. MDL: Method Detection Limit.

Return to Contents

eurofins | Calscience

Analytical Report

Gaston & Associates	Date Received:	05/20/15
2691 Richter Avenue, Suite 109	Work Order:	15-05-1559
Irvine, CA 92606-5124	Preparation:	N/A
	Method:	EPA TO-15M
	Units:	ppm (v/v)
Project: Fisher Property		Page 4 of 6

Parameter	Result	RL	DF	Qualifiers
Methyl-t-Butyl Ether (MTBE)	ND	0.0020	1.00	
Methylene Chloride	0.0093	0.0050	1.00	
4-Methyl-2-Pentanone	ND	0.0015	1.00	
o-Xylene	0.0025	0.00050	1.00	
p/m-Xylene	0.0054	0.0020	1.00	
Xylenes (total)	0.0079	0.00050	1.00	
Styrene	ND	0.0015	1.00	
Tert-Amyl-Methyl Ether (TAME)	ND	0.0020	1.00	
Tert-Butyl Alcohol (TBA)	ND	0.0050	1.00	
Tetrachloroethene	0.018	0.00050	1.00	
Toluene	0.019	0.0050	1.00	
Trichloroethene	0.014	0.00050	1.00	
Trichlorofluoromethane	ND	0.0010	1.00	
1,1,2-Trichloro-1,2,2-Trifluoroethane	0.0097	0.0015	1.00	
1,1,1-Trichloroethane	0.035	0.00050	1.00	
1,1,2-Trichloroethane	ND	0.00050	1.00	
1,3,5-Trimethylbenzene	0.00087	0.00050	1.00	
1,1,2,2-Tetrachloroethane	ND	0.0010	1.00	
1,2,4-Trimethylbenzene	0.0025	0.0015	1.00	
1,2,4-Trichlorobenzene	ND	0.0020	1.00	
Vinyl Acetate	ND	0.0020	1.00	
Vinyl Chloride	0.00052	0.00050	1.00	

Surrogate	Rec. (%)	Control Limits	Qualifiers
1,4-Bromofluorobenzene	107	57-129	
1,2-Dichloroethane-d4	101	47-137	
Toluene-d8	98	78-156	

Return to Contents

RL: Reporting Limit. DF: Dilution Factor. MDL: Method Detection Limit.

eurofins | Calscience

Analytical Report

Gaston & Associates		Date Received:	05/20/15
2691 Richter Avenue, Suite 109		Work Order:	15-05-1559
Irvine, CA 92606-5124		Preparation:	N/A
		Method:	EPA TO-15M
		Units:	ppm (v/v)
Project: Fisher Property			Page 5 of 6

Client Sample Number	Lab Sample Number	Date/Time Collected	Matrix	Instrument	Date Prepared	Date/Time Analyzed	QC Batch ID
Method Blank	**099-12-981-5400**	**N/A**	**Air**	**GC/MS II**	**N/A**	**05/22/15 00:41**	**150521L01**

Parameter	Result	RL	DF	Qualifiers
Acetone	ND	0.050	1.00	
Benzene	ND	0.00050	1.00	
Benzyl Chloride	ND	0.0015	1.00	
Bromodichloromethane	ND	0.00050	1.00	
Bromoform	ND	0.00050	1.00	
Bromomethane	ND	0.00050	1.00	
2-Butanone	ND	0.0015	1.00	
Carbon Disulfide	ND	0.010	1.00	
Carbon Tetrachloride	ND	0.00050	1.00	
Chlorobenzene	ND	0.00050	1.00	
Chloroethane	ND	0.00050	1.00	
Chloroform	ND	0.00050	1.00	
Chloromethane	ND	0.00050	1.00	
Dibromochloromethane	ND	0.00050	1.00	
Dichlorodifluoromethane	ND	0.00050	1.00	
Diisopropyl Ether (DIPE)	ND	0.0020	1.00	
1,1-Dichloroethane	ND	0.00050	1.00	
1,1-Dichloroethene	ND	0.00050	1.00	
1,2-Dibromoethane	ND	0.00050	1.00	
Dichlorotetrafluoroethane	ND	0.0020	1.00	
1,2-Dichlorobenzene	ND	0.00050	1.00	
1,2-Dichloroethane	ND	0.00050	1.00	
1,2-Dichloropropane	ND	0.00050	1.00	
1,3-Dichlorobenzene	ND	0.00050	1.00	
1,4-Dichlorobenzene	ND	0.00050	1.00	
c-1,3-Dichloropropene	ND	0.00050	1.00	
c-1,2-Dichloroethene	ND	0.00050	1.00	
t-1,2-Dichloroethene	ND	0.00050	1.00	
t-1,3-Dichloropropene	ND	0.0010	1.00	
Ethanol	ND	0.050	1.00	
Ethyl-t-Butyl Ether (ETBE)	ND	0.0020	1.00	
Ethylbenzene	ND	0.00050	1.00	
4-Ethyltoluene	ND	0.00050	1.00	
Hexachloro-1,3-Butadiene	ND	0.0015	1.00	
2-Hexanone	ND	0.0015	1.00	

RL: Reporting Limit. DF: Dilution Factor. MDL: Method Detection Limit.

Return to Contents

eurofins | Calscience

Analytical Report

Gaston & Associates		Date Received:	05/20/15
2691 Richter Avenue, Suite 109		Work Order:	15-05-1559
Irvine, CA 92606-5124		Preparation:	N/A
		Method:	EPA TO-15M
		Units:	ppm (v/v)
Project: Fisher Property			Page 6 of 6

Parameter	Result	RL	DF	Qualifiers
Methyl-t-Butyl Ether (MTBE)	ND	0.0020	1.00	
Methylene Chloride	ND	0.0050	1.00	
4-Methyl-2-Pentanone	ND	0.0015	1.00	
o-Xylene	ND	0.00050	1.00	
p/m-Xylene	ND	0.0020	1.00	
Xylenes (total)	ND	0.00050	1.00	
Styrene	ND	0.0015	1.00	
Tert-Amyl-Methyl Ether (TAME)	ND	0.0020	1.00	
Tert-Butyl Alcohol (TBA)	ND	0.0050	1.00	
Tetrachloroethene	ND	0.00050	1.00	
Toluene	ND	0.0050	1.00	
Trichloroethene	ND	0.00050	1.00	
Trichlorofluoromethane	ND	0.0010	1.00	
1,1,2-Trichloro-1,2,2-Trifluoroethane	ND	0.0015	1.00	
1,1,1-Trichloroethane	ND	0.00050	1.00	
1,1,2-Trichloroethane	ND	0.00050	1.00	
1,3,5-Trimethylbenzene	ND	0.00050	1.00	
1,1,2,2-Tetrachloroethane	ND	0.0010	1.00	
1,2,4-Trimethylbenzene	ND	0.0015	1.00	
1,2,4-Trichlorobenzene	ND	0.0020	1.00	
Vinyl Acetate	ND	0.0020	1.00	
Vinyl Chloride	ND	0.00050	1.00	

Surrogate	Rec. (%)	Control Limits	Qualifiers
1,4-Bromofluorobenzene	99	57-129	
1,2-Dichloroethane-d4	101	47-137	
Toluene-d8	98	78-156	

RL: Reporting Limit. DF: Dilution Factor. MDL: Method Detection Limit.

Return to Contents

eurofins | Calscience

Analytical Report

Gaston & Associates		Date Received:	05/20/15
2691 Richter Avenue, Suite 109		Work Order:	15-05-1559
Irvine, CA 92606-5124		Preparation:	N/A
		Method:	EPA TO-3M
		Units:	ppm (v/v)
Project: Fisher Property			Page 1 of 1

Client Sample Number	Lab Sample Number	Date/Time Collected	Matrix	Instrument	Date Prepared	Date/Time Analyzed	QC Batch ID
SVE-Influent	**15-05-1559-1-A**	**05/20/15 08:30**	**Air**	**GC 13**	**N/A**	**05/20/15 17:15**	**150520L02**

Parameter	Result	RL	DF	Qualifiers
TPH as Gasoline	600	3.8	2.50	

Client Sample Number	Lab Sample Number	Date/Time Collected	Matrix	Instrument	Date Prepared	Date/Time Analyzed	QC Batch ID
SVE-Effluent	**15-05-1559-2-A**	**05/20/15 08:25**	**Air**	**GC 13**	**N/A**	**05/20/15 16:49**	**150520L02**

Parameter	Result	RL	DF	Qualifiers
TPH as Gasoline	ND	1.5	1.00	

Client Sample Number	Lab Sample Number	Date/Time Collected	Matrix	Instrument	Date Prepared	Date/Time Analyzed	QC Batch ID
Method Blank	**098-01-005-6374**	**N/A**	**Air**	**GC 13**	**N/A**	**05/20/15 09:57**	**150520L02**

Parameter	Result	RL	DF	Qualifiers
TPH as Gasoline	ND	1.5	1.00	

Return to Contents

RL: Reporting Limit. DF: Dilution Factor. MDL: Method Detection Limit.

eurofins | Calscience

Analytical Report

Gaston & Associates		Date Received:	05/20/15
2691 Richter Avenue, Suite 109		Work Order:	15-05-1559
Irvine, CA 92606-5124		Preparation:	N/A
		Method:	EPA TO-3M
		Units:	ppm (v/v)
Project: Fisher Property			Page 1 of 1

Client Sample Number	Lab Sample Number	Date/Time Collected	Matrix	Instrument	Date Prepared	Date/Time Analyzed	QC Batch ID
SVE-Influent	**15-05-1559-1-A**	**05/20/15 08:30**	**Air**	**GC 13**	**N/A**	**05/20/15 17:15**	**150520L01**

Parameter	Result	RL	DF	Qualifiers
VOCs >/= C3 As Hexane	570	3.0	1.00	

Client Sample Number	Lab Sample Number	Date/Time Collected	Matrix	Instrument	Date Prepared	Date/Time Analyzed	QC Batch ID
SVE-Effluent	**15-05-1559-2-A**	**05/20/15 08:25**	**Air**	**GC 13**	**N/A**	**05/20/15 17:03**	**150520L01**

Parameter	Result	RL	DF	Qualifiers
VOCs >/= C3 As Hexane	ND	3.0	1.00	

Client Sample Number	Lab Sample Number	Date/Time Collected	Matrix	Instrument	Date Prepared	Date/Time Analyzed	QC Batch ID
Method Blank	**099-12-713-2223**	**N/A**	**Air**	**GC 13**	**N/A**	**05/20/15 10:35**	**150520L01**

Parameter	Result	RL	DF	Qualifiers
VOCs >/= C3 As Hexane	ND	3.0	1.00	

Return to Contents

RL: Reporting Limit. DF: Dilution Factor. MDL: Method Detection Limit.

eurofins | Calscience

Quality Control - Sample Duplicate

Gaston & Associates		Date Received:	05/20/15
2691 Richter Avenue, Suite 109		Work Order:	15-05-1559
Irvine, CA 92606-5124		Preparation:	N/A
		Method:	EPA TO-3M
Project: Fisher Property			Page 1 of 3

Quality Control Sample ID	Type	Matrix	Instrument	Date Prepared	Date Analyzed	Duplicate Batch Number
15-05-1587-2	**Sample**	**Air**	**GC 13**	**N/A**	**05/20/15 20:14**	**150520D03**
15-05-1587-2	**Sample Duplicate**	**Air**	**GC 13**	**N/A**	**05/20/15 20:25**	**150520D03**

Parameter	Sample Conc.	DUP Conc.	RPD	RPD CL	Qualifiers
TPH as Gasoline	15930	15860	0	0-20	

RPD: Relative Percent Difference. CL: Control Limits

Return to Contents

eurofins | Calscience

Quality Control - Sample Duplicate

Gaston & Associates		Date Received:	05/20/15
2691 Richter Avenue, Suite 109		Work Order:	15-05-1559
Irvine, CA 92606-5124		Preparation:	N/A
		Method:	EPA TO-3M
Project: Fisher Property			Page 2 of 3

Quality Control Sample ID	Type	Matrix	Instrument	Date Prepared	Date Analyzed	Duplicate Batch Number
15-05-1513-1	**Sample**	**Air**	**GC 13**	**N/A**	**05/20/15 14:22**	**150520D01**
15-05-1513-1	**Sample Duplicate**	**Air**	**GC 13**	**N/A**	**05/20/15 14:50**	**150520D01**

Parameter	Sample Conc.	DUP Conc.	RPD	RPD CL	Qualifiers
VOCs >/= C3 As Hexane	ND	ND	N/A	0-20	

RPD: Relative Percent Difference. CL: Control Limits

Return to Contents

eurofins | Calscience

Quality Control - Sample Duplicate

Gaston & Associates		Date Received:	05/20/15
2691 Richter Avenue, Suite 109		Work Order:	15-05-1559
Irvine, CA 92606-5124		Preparation:	N/A
		Method:	EPA TO-3M
Project: Fisher Property			Page 3 of 3

Quality Control Sample ID	Type	Matrix	Instrument	Date Prepared	Date Analyzed	Duplicate Batch Number
SVE-Influent	**Sample**	**Air**	**GC 13**	**N/A**	**05/20/15 17:15**	**150520D02**
SVE-Influent	**Sample Duplicate**	**Air**	**GC 13**	**N/A**	**05/20/15 17:28**	**150520D02**

Parameter	Sample Conc.	DUP Conc.	RPD	RPD CL	Qualifiers
VOCs >/= C3 As Hexane	572.8	561.7	2	0-20	

RPD: Relative Percent Difference. CL: Control Limits

Return to Contents

eurofins | Calscience

Quality Control - LCS/LCSD

Gaston & Associates		Date Received:	05/20/15
2691 Richter Avenue, Suite 109		Work Order:	15-05-1559
Irvine, CA 92606-5124		Preparation:	N/A
		Method:	EPA TO-15M
Project: Fisher Property			Page 1 of 4

Quality Control Sample ID	Type	Matrix	Instrument	Date Prepared	Date Analyzed	LCS/LCSD Batch Number
099-12-981-5400	**LCS**	**Air**	**GC/MS II**	**N/A**	**05/21/15 21:23**	**150521L01**
099-12-981-5400	**LCSD**	**Air**	**GC/MS II**	**N/A**	**05/21/15 22:13**	**150521L01**

Parameter	Spike Added	LCS Conc.	LCS %Rec.	LCSD Conc.	LCSD %Rec.	%Rec. CL	ME CL	RPD	RPD CL	Qualifiers
Acetone	0.02500	0.02483	99	0.02738	110	50-150	33-167	10	0-35	
Benzene	0.02500	0.02492	100	0.02512	100	60-156	44-172	1	0-40	
Benzyl Chloride	0.02500	0.02623	105	0.02568	103	50-150	33-167	2	0-35	
Bromodichloromethane	0.02500	0.02549	102	0.02557	102	50-150	33-167	0	0-35	
Bromoform	0.02500	0.02753	110	0.02751	110	50-150	33-167	0	0-38	
Bromomethane	0.02500	0.02487	99	0.02679	107	50-150	33-167	7	0-35	
2-Butanone	0.02500	0.02676	107	0.02695	108	50-150	33-167	1	0-35	
Carbon Disulfide	0.02500	0.02322	93	0.02356	94	50-150	33-167	1	0-35	
Carbon Tetrachloride	0.02500	0.02554	102	0.02563	103	64-154	49-169	0	0-32	
Chlorobenzene	0.02500	0.02529	101	0.02532	101	50-150	33-167	0	0-35	
Chloroethane	0.02500	0.02596	104	0.02802	112	50-150	33-167	8	0-35	
Chloroform	0.02500	0.02458	98	0.02486	99	50-150	33-167	1	0-35	
Chloromethane	0.02500	0.02642	106	0.02710	108	50-150	33-167	3	0-35	
Dibromochloromethane	0.02500	0.02610	104	0.02634	105	50-150	33-167	1	0-35	
Dichlorodifluoromethane	0.02500	0.02427	97	0.02508	100	50-150	33-167	3	0-35	
Diisopropyl Ether (DIPE)	0.02500	0.02288	92	0.02327	93	60-140	47-153	2	0-30	
1,1-Dichloroethane	0.02500	0.02450	98	0.02495	100	50-150	33-167	2	0-35	
1,1-Dichloroethene	0.02500	0.02455	98	0.02626	105	50-150	33-167	7	0-35	
1,2-Dibromoethane	0.02500	0.02625	105	0.02614	105	54-144	39-159	0	0-36	
Dichlorotetrafluoroethane	0.02500	0.02367	95	0.02476	99	50-150	33-167	5	0-35	
1,2-Dichlorobenzene	0.02500	0.02411	96	0.02377	95	34-160	13-181	1	0-47	
1,2-Dichloroethane	0.02500	0.02590	104	0.02611	104	69-153	55-167	1	0-35	
1,2-Dichloropropane	0.02500	0.02561	102	0.02567	103	67-157	52-172	0	0-35	
1,3-Dichlorobenzene	0.02500	0.02405	96	0.02371	95	50-150	33-167	1	0-35	
1,4-Dichlorobenzene	0.02500	0.02427	97	0.02380	95	36-156	16-176	2	0-47	
c-1,3-Dichloropropene	0.02500	0.02673	107	0.02678	107	61-157	45-173	0	0-35	
c-1,2-Dichloroethene	0.02500	0.02524	101	0.02545	102	50-150	33-167	1	0-35	
t-1,2-Dichloroethene	0.02500	0.02487	99	0.02505	100	50-150	33-167	1	0-35	
t-1,3-Dichloropropene	0.02500	0.02805	112	0.02814	113	50-150	33-167	0	0-35	
Ethanol	0.1000	0.09801	98	0.1050	105	60-140	47-153	7	0-30	
Ethyl-t-Butyl Ether (ETBE)	0.02500	0.02536	101	0.02536	101	60-140	47-153	0	0-30	
Ethylbenzene	0.02500	0.02405	96	0.02399	96	52-154	35-171	0	0-38	
4-Ethyltoluene	0.02500	0.02413	97	0.02407	96	50-150	33-167	0	0-35	
Hexachloro-1,3-Butadiene	0.02500	0.02416	97	0.02401	96	50-150	33-167	1	0-35	
2-Hexanone	0.02500	0.02816	113	0.02838	114	50-150	33-167	1	0-35	
Methyl-t-Butyl Ether (MTBE)	0.02500	0.02502	100	0.02545	102	50-150	33-167	2	0-35	

RPD: Relative Percent Difference. CL: Control Limits

Return to Contents

eurofins | Calscience

Quality Control - LCS/LCSD

Gaston & Associates		Date Received:	05/20/15
2691 Richter Avenue, Suite 109		Work Order:	15-05-1559
Irvine, CA 92606-5124		Preparation:	N/A
		Method:	EPA TO-15M
Project: Fisher Property			Page 2 of 4

Parameter	Spike Added	LCS Conc.	LCS %Rec.	LCSD Conc.	LCSD %Rec.	%Rec. CL	ME CL	RPD	RPD CL	Qualifiers
Methylene Chloride	0.02500	0.02377	95	0.02460	98	50-150	33-167	3	0-35	
4-Methyl-2-Pentanone	0.02500	0.02711	108	0.02711	108	50-150	33-167	0	0-35	
o-Xylene	0.02500	0.02373	95	0.02381	95	52-148	36-164	0	0-38	
p/m-Xylene	0.05000	0.04716	94	0.04738	95	42-156	23-175	0	0-41	
Styrene	0.02500	0.02562	102	0.02559	102	50-150	33-167	0	0-35	
Tert-Amyl-Methyl Ether (TAME)	0.02500	0.02567	103	0.02571	103	60-140	47-153	0	0-30	
Tert-Butyl Alcohol (TBA)	0.05000	0.04409	88	0.04835	97	60-140	47-153	9	0-30	
Tetrachloroethene	0.02500	0.02453	98	0.02451	98	56-152	40-168	0	0-40	
Toluene	0.02500	0.02509	100	0.02510	100	56-146	41-161	0	0-43	
Trichloroethene	0.02500	0.02514	101	0.02510	100	63-159	47-175	0	0-34	
Trichlorofluoromethane	0.02500	0.02336	93	0.02574	103	50-150	33-167	10	0-35	
1,1,2-Trichloro-1,2,2-Trifluoroethane	0.02500	0.02502	100	0.02522	101	50-150	33-167	1	0-35	
1,1,1-Trichloroethane	0.02500	0.02510	100	0.02528	101	50-150	33-167	1	0-35	
1,1,2-Trichloroethane	0.02500	0.02555	102	0.02563	103	65-149	51-163	0	0-37	
1,3,5-Trimethylbenzene	0.02500	0.02319	93	0.02312	92	50-150	33-167	0	0-35	
1,1,2,2-Tetrachloroethane	0.02500	0.02351	94	0.02356	94	50-150	33-167	0	0-35	
1,2,4-Trimethylbenzene	0.02500	0.02384	95	0.02381	95	50-150	33-167	0	0-35	
1,2,4-Trichlorobenzene	0.02500	0.02596	104	0.02589	104	50-150	33-167	0	0-35	
Vinyl Acetate	0.02500	0.02546	102	0.02592	104	50-150	33-167	2	0-35	
Vinyl Chloride	0.02500	0.02565	103	0.02627	105	45-177	23-199	2	0-36	

Total number of LCS compounds: 56
Total number of ME compounds: 0
Total number of ME compounds allowed: 3
LCS ME CL validation result: Pass

Return to Contents

RPD: Relative Percent Difference. CL: Control Limits

eurofins | Calscience

Quality Control - LCS

Gaston & Associates		Date Received:	05/20/15
2691 Richter Avenue, Suite 109		Work Order:	15-05-1559
Irvine, CA 92606-5124		Preparation:	N/A
		Method:	EPA TO-3M
Project: Fisher Property			Page 3 of 4

Quality Control Sample ID	Type	Matrix	Instrument	Date Prepared	Date Analyzed	LCS Batch Number
098-01-005-6374	**LCS**	**Air**	**GC 13**	**N/A**	**05/20/15 09:41**	**150520L02**

Parameter	Spike Added	Conc. Recovered	LCS %Rec.	%Rec. CL	Qualifiers
TPH as Gasoline	200.0	189.5	95	80-120	

Return to Contents

RPD: Relative Percent Difference. CL: Control Limits

eurofins | Calscience

Quality Control - LCS

Gaston & Associates		Date Received:	05/20/15
2691 Richter Avenue, Suite 109		Work Order:	15-05-1559
Irvine, CA 92606-5124		Preparation:	N/A
		Method:	EPA TO-3M
Project: Fisher Property			Page 4 of 4

Quality Control Sample ID	Type	Matrix	Instrument	Date Prepared	Date Analyzed	LCS Batch Number
099-12-713-2223	**LCS**	**Air**	**GC 13**	**N/A**	**05/20/15 10:20**	**150520L01**

Parameter	Spike Added	Conc. Recovered	LCS %Rec.	%Rec. CL	Qualifiers
VOCs >/= C3 As Hexane	400.0	430.3	108	80-120	

Return to Contents

RPD: Relative Percent Difference. CL: Control Limits

eurofins | Calscience

Glossary of Terms and Qualifiers

Work Order: 15-05-1559

Qualifiers	Definition
*	See applicable analysis comment.
<	Less than the indicated value.
>	Greater than the indicated value.
1	Surrogate compound recovery was out of control due to a required sample dilution. Therefore, the sample data was reported without further clarification.
2	Surrogate compound recovery was out of control due to matrix interference. The associated method blank surrogate spike compound was in control and, therefore, the sample data was reported without further clarification.
3	Recovery of the Matrix Spike (MS) or Matrix Spike Duplicate (MSD) compound was out of control due to suspected matrix interference. The associated LCS recovery was in control.
4	The MS/MSD RPD was out of control due to suspected matrix interference.
5	The PDS/PDSD or PES/PESD associated with this batch of samples was out of control due to suspected matrix interference.
6	Surrogate recovery below the acceptance limit.
7	Surrogate recovery above the acceptance limit.
B	Analyte was present in the associated method blank.
BU	Sample analyzed after holding time expired.
BV	Sample received after holding time expired.
CI	See case narrative.
E	Concentration exceeds the calibration range.
ET	Sample was extracted past end of recommended max. holding time.
HD	The chromatographic pattern was inconsistent with the profile of the reference fuel standard.
HDH	The sample chromatographic pattern for TPH matches the chromatographic pattern of the specified standard but heavier hydrocarbons were also present (or detected).
HDL	The sample chromatographic pattern for TPH matches the chromatographic pattern of the specified standard but lighter hydrocarbons were also present (or detected).
J	Analyte was detected at a concentration below the reporting limit and above the laboratory method detection limit. Reported value is estimated.
JA	Analyte positively identified but quantitation is an estimate.
ME	LCS Recovery Percentage is within Marginal Exceedance (ME) Control Limit range (+/- 4 SD from the mean).
ND	Parameter not detected at the indicated reporting limit.
Q	Spike recovery and RPD control limits do not apply resulting from the parameter concentration in the sample exceeding the spike concentration by a factor of four or greater.
SG	The sample extract was subjected to Silica Gel treatment prior to analysis.
X	% Recovery and/or RPD out-of-range.
Z	Analyte presence was not confirmed by second column or GC/MS analysis.

Solid - Unless otherwise indicated, solid sample data is reported on a wet weight basis, not corrected for % moisture. All QC results are reported on a wet weight basis.

Any parameter identified in 40CFR Part 136.3 Table II that is designated as "analyze immediately" with a holding time of <= 15 minutes (40CFR-136.3 Table II, footnote 4), is considered a "field" test and the reported results will be qualified as being received outside of the stated holding time unless received at the laboratory within 15 minutes of the collection time.

A calculated total result (Example: Total Pesticides) is the summation of each component concentration and/or, if "J" flags are reported, estimated concentration. Component concentrations showing not detected (ND) are summed into the calculated total result as zero concentrations.

Return to Contents

eurofins | Calscience

7440 Lincoln Way, Garden Grove, CA 92841-1427 • (714) 895-5494
For courier service / sample drop off information, contact us26_sales@eurofinsus.com or call us.

CHAIN-OF-CUSTODY RECORD

WO NO. / LAB USE ONLY: **15-05-1559**

DATE: 5/20/15
PAGE: 1 OF 1

LABORATORY CLIENT: Gaston & Associates
ADDRESS: 2691 Richter Ave. #109
CITY: Irvine STATE: CA ZIP:
TEL: 949-752-7229 E-MAIL:

CLIENT PROJECT NAME / NO.: Fisher Property
P.O. NO.:
PROJECT CONTACT:
LAB CONTACT OR QUOTE NO.:
GLOBAL ID:
LOG CODE:
SAMPLER(S): (PRINT) Donna White

TURNAROUND TIME (Rush surcharges may apply to any TAT not "STANDARD"):
☐ SAME DAY ☐ 24 HR ☐ 48 HR ☐ 72 HR ☐ 5 DAYS ☒ STANDARD

EDD:
☐ COELT EDF ☐ OTHER

SPECIAL INSTRUCTIONS:
High Influent Concentration

REQUESTED ANALYSES
Please check box or fill in blank as needed.

LAB USE ONLY	SAMPLE ID	SAMPLING DATE	SAMPLING TIME	MATRIX	NO. OF CONT.	Unpreserved	Preserved	Field Filtered	☐ TPH(g) ☐ GRO	☐ TPH(d) ☐ DRO	TPH ☐ C6-C36 ☐ C6-C44	TPH ____	BTEX / MTBE ☐ 8260 ☐ ____	VOCs (8260)	Oxygenates (8260)	Prep (5035) ☐ En Core ☐ Terra Core	SVOCs (8270)	Pesticides (8081)	PCBs (8082)	PAHs ☐ 8270 ☐ 8270 SIM	T22 Metals ☐ 6010/747X ☐ 6020/747X	Cr(VI) ☐ 7196 ☐ 7199 ☐ 218.6	TO-3 (As Hexane)	TO-15 (Super)	TO-3 (Gas)
1	SVE-Influent	5/20/15	0830	Air	1	X																	X	X	X
2	SVE-Effluent	5/20/15	0825	Air	1	X																	X	X	X

Relinquished by: (Signature)	Received by: (Signature/Affiliation)	Date	Time
Donna White	Dannyle 222	5/20/15	13:36

2014-07-01 Revision

Return to Contents

eurofins | Calscience

WORK ORDER NUMBER: 15-05- 1559

SAMPLE RECEIPT CHECKLIST

COOLER 0 OF 0

CLIENT: Gaston & Associates

DATE: 05 / 20 / 2015

TEMPERATURE: (Criteria: 0.0°C – 6.0°C, not frozen except sediment/tissue)

Thermometer ID: SC2 (CF:-0.3°C); Temperature (w/o CF): _____°C (w/ CF): _____°C; ☐ Blank ☐ Sample

☐ Sample(s) outside temperature criteria (PM/APM contacted by: _____)

☐ Sample(s) outside temperature criteria but received on ice/chilled on same day of sampling

☐ Sample(s) received at ambient temperature; placed on ice for transport by courier

Ambient Temperature: ☑ Air ☐ Filter Checked by: 619

CUSTODY SEAL:

Cooler	☐ Present and Intact	☐ Present but Not Intact	☐ Not Present	☑ N/A	Checked by: 619
Sample(s)	☐ Present and Intact	☐ Present but Not Intact	☑ Not Present	☐ N/A	Checked by: 836

SAMPLE CONDITION:

	Yes	No	N/A
Chain-of-Custody (COC) document(s) received with samples	☑	☐	☐
COC document(s) received complete	☑	☐	☐
☐ Sampling date ☐ Sampling time ☐ Matrix ☐ Number of containers			
☐ No analysis requested ☐ Not relinquished ☐ No relinquished date ☐ No relinquished time			
Sampler's name indicated on COC	☑	☐	☐
Sample container label(s) consistent with COC	☑	☐	☐
Sample container(s) intact and in good condition	☑	☐	☐
Proper containers for analyses requested	☑	☐	☐
Sufficient volume/mass for analyses requested	☑	☐	☐
Samples received within holding time	☑	☐	☐
Aqueous samples for certain analyses received within 15-minute holding time			
☐ pH ☐ Residual Chlorine ☐ Dissolved Sulfide ☐ Dissolved Oxygen	☐	☐	☑
Proper preservation chemical(s) noted on COC and/or sample container	☐	☐	☑
Unpreserved aqueous sample(s) received for certain analyses			
☐ Volatile Organics ☐ Total Metals ☐ Dissolved Metals			
Container(s) for certain analysis free of headspace	☐	☐	☑
☐ Volatile Organics ☐ Dissolved Gases (RSK-175) ☐ Dissolved Oxygen (SM 4500)			
☐ Carbon Dioxide (SM 4500) ☐ Ferrous Iron (SM 3500) ☐ Hydrogen Sulfide (Hach)			
Tedlar™ bag(s) free of condensation	☑	☐	☐

CONTAINER TYPE: **(Trip Blank Lot Number: _____)**

Aqueous: ☐ VOA ☐ VOA**h** ☐ VOA**na$_2$** ☐ 100PJ ☐ 100PJ**na$_2$** ☐ 125AGB ☐ 125AGB**h** ☐ 125AGB**p** ☐ 125PB

☐ 125PB**znna** ☐ 250AGB ☐ 250CGB ☐ 250CGB**s** ☐ 250PB ☐ 250PB**n** ☐ 500AGB ☐ 500AGJ ☐ 500AGJ**s**

☐ 500PB ☐ 1AGB ☐ 1AGB**na$_2$** ☐ 1AGB**s** ☐ 1PB ☐ 1PB**na** ☐ _____ ☐ _____ ☐ _____ ☐ _____

Solid: ☐ 4ozCGJ ☐ 8ozCGJ ☐ 16ozCGJ ☐ Sleeve (_____) ☐ EnCores® (_____) ☐ TerraCores® (_____) ☐ _____

Air: ☑ Tedlar™ ☐ Canister ☐ Sorbent Tube ☐ PUF ☐ _____ **Other Matrix** (_____): ☐ _____ ☐ _____

Container: **A** = Amber, **B** = Bottle, **C** = Clear, **E** = Envelope, **G** = Glass, **J** = Jar, **P** = Plastic, and **Z** = Ziploc/Resealable Bag

Preservative: **b** = buffered, **f** = filtered, **h** = HCl, **n** = HNO_3, **na** = NaOH, **na$_2$** = $Na_2S_2O_3$, **p** = H_3PO_4, **s** = H_2SO_4, **u** = ultra-pure, **znna** = $Zn(CH_3CO_2)_2$ + NaOH

Labeled/Checked by: 836

Reviewed by: 300

Return to Contents

eurofins | Calscience

WORK ORDER NUMBER: 15-06-1808

The difference is service

AIR | SOIL | WATER | MARINE CHEMISTRY

Analytical Report For

Client: Gaston & Associates

Client Project Name: Fisher Property

Attention: Will Gaston
2691 Richter Avenue
Suite 109
Irvine, CA 92606-5124

Approved for release on 06/30/2015 by:
Kristin Beckley
Project Manager

ResultLink

Email your PM

Eurofins Calscience, Inc. (Calscience) certifies that the test results provided in this report meet all NELAC requirements for parameters for which accreditation is required or available. Any exceptions to NELAC requirements are noted in the case narrative. The original report of subcontracted analyses, if any, is attached to this report. The results in this report are limited to the sample(s) tested and any reproduction thereof must be made in its entirety. The client or recipient of this report is specifically prohibited from making material changes to said report and, to the extent that such changes are made, Calscience is not responsible, legally or otherwise. The client or recipient agrees to indemnify Calscience for any defense to any litigation which may arise.

eurofins | Calscience

Contents

Client Project Name: Fisher Property
Work Order Number: 15-06-1808

1 Work Order Narrative. 3

2 Sample Summary. 4

3 Detections Summary. 5

4 Client Sample Data. 6
4.1 EPA TO-15 (M) Full List + Oxygenates (Air). 6
4.2 EPA TO-3 (M) TPH Gasoline (Air). 12
4.3 EPA TO-3 (M) VOCs As Hexane (Air). 13

5 Quality Control Sample Data. 14
5.1 Sample Duplicate. 14
5.2 LCS/LCSD. 16

6 Glossary of Terms and Qualifiers. 20

7 Chain-of-Custody/Sample Receipt Form. 21

eurofins | Calscience

Work Order Narrative

Work Order: 15-06-1808 Page 1 of 1

Condition Upon Receipt:

Samples were received under Chain-of-Custody (COC) on 06/23/15. They were assigned to Work Order 15-06-1808.

Unless otherwise noted on the Sample Receiving forms all samples were received in good condition and within the recommended EPA temperature criteria for the methods noted on the COC. The COC and Sample Receiving Documents are integral elements of the analytical report and are presented at the back of the report.

Holding Times:

All samples were analyzed within prescribed holding times (HT) and/or in accordance with the Calscience Sample Acceptance Policy unless otherwise noted in the analytical report and/or comprehensive case narrative, if required.

Any parameter identified in 40CFR Part 136.3 Table II that is designated as "analyze immediately" with a holding time of <= 15 minutes (40CFR-136.3 Table II, footnote 4), is considered a "field" test and the reported results will be qualified as being received outside of the stated holding time unless received at the laboratory within 15 minutes of the collection time.

Quality Control:

All quality control parameters (QC) were within established control limits except where noted in the QC summary forms or described further within this report.

Subcontractor Information:

Unless otherwise noted below (or on the subcontract form), no samples were subcontracted.

Additional Comments:

Air - Sorbent-extracted air methods (EPA TO-4A, EPA TO-10, EPA TO-13A, EPA TO-17): Analytical results are converted from mass/sample basis to mass/volume basis using client-supplied air volumes.

Solid - Unless otherwise indicated, solid sample data is reported on a wet weight basis, not corrected for % moisture. All QC results are always reported on a wet weight basis.

Return to Contents

eurofins | Calscience

Sample Summary

Client:	Gaston & Associates 2691 Richter Avenue, Suite 109 Irvine, CA 92606-5124	Work Order:	15-06-1808
		Project Name:	Fisher Property
		PO Number:	
		Date/Time Received:	06/23/15 12:35
		Number of Containers:	2
Attn:	Will Gaston		

Sample Identification	Lab Number	Collection Date and Time	Number of Containers	Matrix
SVE-Influent	15-06-1808-1	06/23/15 10:45	1	Air
SVE-Effluent	15-06-1808-2	06/23/15 10:40	1	Air

Return to Contents

eurofins | Calscience

Detections Summary

Client:	Gaston & Associates 2691 Richter Avenue, Suite 109 Irvine, CA 92606-5124	Work Order: Project Name: Received:	15-06-1808 Fisher Property 06/23/15
Attn:	Will Gaston		

Client SampleID Analyte	Result	Qualifiers	RL	Units	Method	Extraction
SVE-Influent (15-06-1808-1)						
Benzene	1.2		0.050	ppm (v/v)	EPA TO-15M	N/A
Ethylbenzene	1.9		0.050	ppm (v/v)	EPA TO-15M	N/A
4-Ethyltoluene	2.9		0.050	ppm (v/v)	EPA TO-15M	N/A
o-Xylene	15		0.20	ppm (v/v)	EPA TO-15M	N/A
Xylenes (total)	52		0.20	ppm (v/v)	EPA TO-15M	N/A
p/m-Xylene	37		0.80	ppm (v/v)	EPA TO-15M	N/A
Toluene	7.5		0.50	ppm (v/v)	EPA TO-15M	N/A
1,3,5-Trimethylbenzene	5.5		0.050	ppm (v/v)	EPA TO-15M	N/A
1,2,4-Trimethylbenzene	6.2		0.15	ppm (v/v)	EPA TO-15M	N/A
TPH as Gasoline	1000		7.5	ppm (v/v)	EPA TO-3M	N/A
VOCs >/= C3 As Hexane	990		3.0	ppm (v/v)	EPA TO-3M	N/A
SVE-Effluent (15-06-1808-2)						
Benzene	0.0010		0.00050	ppm (v/v)	EPA TO-15M	N/A
2-Butanone	0.0037		0.0015	ppm (v/v)	EPA TO-15M	N/A
Chloromethane	0.00057		0.00050	ppm (v/v)	EPA TO-15M	N/A
Ethylbenzene	0.0068		0.00050	ppm (v/v)	EPA TO-15M	N/A
4-Ethyltoluene	0.012		0.00050	ppm (v/v)	EPA TO-15M	N/A
o-Xylene	0.036		0.00050	ppm (v/v)	EPA TO-15M	N/A
p/m-Xylene	0.082		0.0020	ppm (v/v)	EPA TO-15M	N/A
Xylenes (total)	0.12		0.00050	ppm (v/v)	EPA TO-15M	N/A
Tetrachloroethene	0.00063		0.00050	ppm (v/v)	EPA TO-15M	N/A
Toluene	0.017		0.0050	ppm (v/v)	EPA TO-15M	N/A
1,3,5-Trimethylbenzene	0.018		0.00050	ppm (v/v)	EPA TO-15M	N/A
1,2,4-Trimethylbenzene	0.037		0.0015	ppm (v/v)	EPA TO-15M	N/A

Subcontracted analyses, if any, are not included in this summary.

Return to Contents

* MDL is shown

eurofins | Calscience

Analytical Report

Gaston & Associates		Date Received:	06/23/15
2691 Richter Avenue, Suite 109		Work Order:	15-06-1808
Irvine, CA 92606-5124		Preparation:	N/A
		Method:	EPA TO-15M
		Units:	ppm (v/v)
Project: Fisher Property			Page 1 of 6

Client Sample Number	Lab Sample Number	Date/Time Collected	Matrix	Instrument	Date Prepared	Date/Time Analyzed	QC Batch ID
SVE-Influent	**15-06-1808-1-A**	**06/23/15 10:45**	**Air**	**GC/MS NN**	**N/A**	**06/24/15 00:32**	**150623L01**

Parameter	Result	RL	DF	Qualifiers
Acetone	ND	5.0	100	
Benzene	1.2	0.050	100	
Benzyl Chloride	ND	0.15	100	
Bromodichloromethane	ND	0.050	100	
Bromoform	ND	0.050	100	
Bromomethane	ND	0.050	100	
2-Butanone	ND	0.15	100	
Carbon Disulfide	ND	1.0	100	
Carbon Tetrachloride	ND	0.050	100	
Chlorobenzene	ND	0.050	100	
Chloroethane	ND	0.050	100	
Chloroform	ND	0.050	100	
Chloromethane	ND	0.050	100	
Dibromochloromethane	ND	0.050	100	
Dichlorodifluoromethane	ND	0.050	100	
Diisopropyl Ether (DIPE)	ND	0.20	100	
1,1-Dichloroethane	ND	0.050	100	
1,1-Dichloroethene	ND	0.050	100	
1,2-Dibromoethane	ND	0.050	100	
Dichlorotetrafluoroethane	ND	0.20	100	
1,2-Dichlorobenzene	ND	0.050	100	
1,2-Dichloroethane	ND	0.050	100	
1,2-Dichloropropane	ND	0.050	100	
1,3-Dichlorobenzene	ND	0.050	100	
1,4-Dichlorobenzene	ND	0.050	100	
c-1,3-Dichloropropene	ND	0.050	100	
c-1,2-Dichloroethene	ND	0.050	100	
t-1,2-Dichloroethene	ND	0.050	100	
t-1,3-Dichloropropene	ND	0.10	100	
Ethanol	ND	5.0	100	
Ethyl-t-Butyl Ether (ETBE)	ND	0.20	100	
Ethylbenzene	1.9	0.050	100	
4-Ethyltoluene	2.9	0.050	100	
Hexachloro-1,3-Butadiene	ND	0.15	100	
2-Hexanone	ND	0.15	100	

RL: Reporting Limit. DF: Dilution Factor. MDL: Method Detection Limit.

Return to Contents

eurofins | Calscience

Analytical Report

Gaston & Associates		Date Received:	06/23/15
2691 Richter Avenue, Suite 109		Work Order:	15-06-1808
Irvine, CA 92606-5124		Preparation:	N/A
		Method:	EPA TO-15M
		Units:	ppm (v/v)
Project: Fisher Property			Page 2 of 6

Parameter	Result	RL	DF	Qualifiers
Methyl-t-Butyl Ether (MTBE)	ND	0.20	100	
Methylene Chloride	ND	0.50	100	
4-Methyl-2-Pentanone	ND	0.15	100	
Xylenes (total)	52	0.20	1.00	
Styrene	ND	0.15	100	
Tert-Amyl-Methyl Ether (TAME)	ND	0.20	100	
Tert-Butyl Alcohol (TBA)	ND	0.50	100	
Tetrachloroethene	ND	0.050	100	
Toluene	7.5	0.50	100	
Trichloroethene	ND	0.050	100	
Trichlorofluoromethane	ND	0.10	100	
1,1,2-Trichloro-1,2,2-Trifluoroethane	ND	0.15	100	
1,1,1-Trichloroethane	ND	0.050	100	
1,1,2-Trichloroethane	ND	0.050	100	
1,3,5-Trimethylbenzene	5.5	0.050	100	
1,1,2,2-Tetrachloroethane	ND	0.10	100	
1,2,4-Trimethylbenzene	6.2	0.15	100	
1,2,4-Trichlorobenzene	ND	0.20	100	
Vinyl Acetate	ND	0.20	100	
Vinyl Chloride	ND	0.050	100	

Surrogate	Rec. (%)	Control Limits	Qualifiers
1,4-Bromofluorobenzene	111	57-129	
1,2-Dichloroethane-d4	109	47-137	
Toluene-d8	91	78-156	

Client Sample Number	Lab Sample Number	Date/Time Collected	Matrix	Instrument	Date Prepared	Date/Time Analyzed	QC Batch ID
SVE-Influent	**15-06-1808-1-A**	**06/23/15 10:45**	**Air**	**GC/MS NN**	**N/A**	**06/24/15 01:21**	**150623L01**

Parameter	Result	RL	DF	Qualifiers
o-Xylene	15	0.20	400	
p/m-Xylene	37	0.80	400	

Surrogate	Rec. (%)	Control Limits	Qualifiers
1,4-Bromofluorobenzene	105	57-129	
1,2-Dichloroethane-d4	105	47-137	
Toluene-d8	97	78-156	

RL: Reporting Limit. DF: Dilution Factor. MDL: Method Detection Limit.

Return to Contents

eurofins | Calscience

Analytical Report

Gaston & Associates		Date Received:	06/23/15
2691 Richter Avenue, Suite 109		Work Order:	15-06-1808
Irvine, CA 92606-5124		Preparation:	N/A
		Method:	EPA TO-15M
		Units:	ppm (v/v)
Project: Fisher Property			Page 3 of 6

Client Sample Number	Lab Sample Number	Date/Time Collected	Matrix	Instrument	Date Prepared	Date/Time Analyzed	QC Batch ID
SVE-Effluent	**15-06-1808-2-A**	**06/23/15 10:40**	**Air**	**GC/MS NN**	**N/A**	**06/23/15 18:40**	**150623L01**

Parameter	Result	RL	DF	Qualifiers
Acetone	ND	0.050	1.00	
Benzene	0.0010	0.00050	1.00	
Benzyl Chloride	ND	0.0015	1.00	
Bromodichloromethane	ND	0.00050	1.00	
Bromoform	ND	0.00050	1.00	
Bromomethane	ND	0.00050	1.00	
2-Butanone	0.0037	0.0015	1.00	
Carbon Disulfide	ND	0.010	1.00	
Carbon Tetrachloride	ND	0.00050	1.00	
Chlorobenzene	ND	0.00050	1.00	
Chloroethane	ND	0.00050	1.00	
Chloroform	ND	0.00050	1.00	
Chloromethane	0.00057	0.00050	1.00	
Dibromochloromethane	ND	0.00050	1.00	
Dichlorodifluoromethane	ND	0.00050	1.00	
Diisopropyl Ether (DIPE)	ND	0.0020	1.00	
1,1-Dichloroethane	ND	0.00050	1.00	
1,1-Dichloroethene	ND	0.00050	1.00	
1,2-Dibromoethane	ND	0.00050	1.00	
Dichlorotetrafluoroethane	ND	0.0020	1.00	
1,2-Dichlorobenzene	ND	0.00050	1.00	
1,2-Dichloroethane	ND	0.00050	1.00	
1,2-Dichloropropane	ND	0.00050	1.00	
1,3-Dichlorobenzene	ND	0.00050	1.00	
1,4-Dichlorobenzene	ND	0.00050	1.00	
c-1,3-Dichloropropene	ND	0.00050	1.00	
c-1,2-Dichloroethene	ND	0.00050	1.00	
t-1,2-Dichloroethene	ND	0.00050	1.00	
t-1,3-Dichloropropene	ND	0.0010	1.00	
Ethanol	ND	0.050	1.00	
Ethyl-t-Butyl Ether (ETBE)	ND	0.0020	1.00	
Ethylbenzene	0.0068	0.00050	1.00	
4-Ethyltoluene	0.012	0.00050	1.00	
Hexachloro-1,3-Butadiene	ND	0.0015	1.00	
2-Hexanone	ND	0.0015	1.00	

RL: Reporting Limit. DF: Dilution Factor. MDL: Method Detection Limit.

Return to Contents

eurofins | Calscience

Analytical Report

Gaston & Associates	Date Received:	06/23/15
2691 Richter Avenue, Suite 109	Work Order:	15-06-1808
Irvine, CA 92606-5124	Preparation:	N/A
	Method:	EPA TO-15M
	Units:	ppm (v/v)
Project: Fisher Property		Page 4 of 6

Parameter	Result	RL	DF	Qualifiers
Methyl-t-Butyl Ether (MTBE)	ND	0.0020	1.00	
Methylene Chloride	ND	0.0050	1.00	
4-Methyl-2-Pentanone	ND	0.0015	1.00	
o-Xylene	0.036	0.00050	1.00	
p/m-Xylene	0.082	0.0020	1.00	
Xylenes (total)	0.12	0.00050	1.00	
Styrene	ND	0.0015	1.00	
Tert-Amyl-Methyl Ether (TAME)	ND	0.0020	1.00	
Tert-Butyl Alcohol (TBA)	ND	0.0050	1.00	
Tetrachloroethene	0.00063	0.00050	1.00	
Toluene	0.017	0.0050	1.00	
Trichloroethene	ND	0.00050	1.00	
Trichlorofluoromethane	ND	0.0010	1.00	
1,1,2-Trichloro-1,2,2-Trifluoroethane	ND	0.0015	1.00	
1,1,1-Trichloroethane	ND	0.00050	1.00	
1,1,2-Trichloroethane	ND	0.00050	1.00	
1,3,5-Trimethylbenzene	0.018	0.00050	1.00	
1,1,2,2-Tetrachloroethane	ND	0.0010	1.00	
1,2,4-Trimethylbenzene	0.037	0.0015	1.00	
1,2,4-Trichlorobenzene	ND	0.0020	1.00	
Vinyl Acetate	ND	0.0020	1.00	
Vinyl Chloride	ND	0.00050	1.00	

Surrogate	Rec. (%)	Control Limits	Qualifiers
1,4-Bromofluorobenzene	105	57-129	
1,2-Dichloroethane-d4	119	47-137	
Toluene-d8	103	78-156	

Return to Contents

RL: Reporting Limit. DF: Dilution Factor. MDL: Method Detection Limit.

eurofins | Calscience

Analytical Report

Gaston & Associates		Date Received:	06/23/15
2691 Richter Avenue, Suite 109		Work Order:	15-06-1808
Irvine, CA 92606-5124		Preparation:	N/A
		Method:	EPA TO-15M
		Units:	ppm (v/v)
Project: Fisher Property			Page 5 of 6

Client Sample Number	Lab Sample Number	Date/Time Collected	Matrix	Instrument	Date Prepared	Date/Time Analyzed	QC Batch ID
Method Blank	**099-12-981-5528**	**N/A**	**Air**	**GC/MS NN**	**N/A**	**06/23/15 17:45**	**150623L01**

Parameter	Result	RL	DF	Qualifiers
Acetone	ND	0.050	1.00	
Benzene	ND	0.00050	1.00	
Benzyl Chloride	ND	0.0015	1.00	
Bromodichloromethane	ND	0.00050	1.00	
Bromoform	ND	0.00050	1.00	
Bromomethane	ND	0.00050	1.00	
2-Butanone	ND	0.0015	1.00	
Carbon Disulfide	ND	0.010	1.00	
Carbon Tetrachloride	ND	0.00050	1.00	
Chlorobenzene	ND	0.00050	1.00	
Chloroethane	ND	0.00050	1.00	
Chloroform	ND	0.00050	1.00	
Chloromethane	ND	0.00050	1.00	
Dibromochloromethane	ND	0.00050	1.00	
Dichlorodifluoromethane	ND	0.00050	1.00	
Diisopropyl Ether (DIPE)	ND	0.0020	1.00	
1,1-Dichloroethane	ND	0.00050	1.00	
1,1-Dichloroethene	ND	0.00050	1.00	
1,2-Dibromoethane	ND	0.00050	1.00	
Dichlorotetrafluoroethane	ND	0.0020	1.00	
1,2-Dichlorobenzene	ND	0.00050	1.00	
1,2-Dichloroethane	ND	0.00050	1.00	
1,2-Dichloropropane	ND	0.00050	1.00	
1,3-Dichlorobenzene	ND	0.00050	1.00	
1,4-Dichlorobenzene	ND	0.00050	1.00	
c-1,3-Dichloropropene	ND	0.00050	1.00	
c-1,2-Dichloroethene	ND	0.00050	1.00	
t-1,2-Dichloroethene	ND	0.00050	1.00	
t-1,3-Dichloropropene	ND	0.0010	1.00	
Ethanol	ND	0.050	1.00	
Ethyl-t-Butyl Ether (ETBE)	ND	0.0020	1.00	
Ethylbenzene	ND	0.00050	1.00	
4-Ethyltoluene	ND	0.00050	1.00	
Hexachloro-1,3-Butadiene	ND	0.0015	1.00	
2-Hexanone	ND	0.0015	1.00	

RL: Reporting Limit. DF: Dilution Factor. MDL: Method Detection Limit.

Return to Contents

eurofins | Calscience

Analytical Report

Gaston & Associates	Date Received:	06/23/15
2691 Richter Avenue, Suite 109	Work Order:	15-06-1808
Irvine, CA 92606-5124	Preparation:	N/A
	Method:	EPA TO-15M
	Units:	ppm (v/v)
Project: Fisher Property		Page 6 of 6

Parameter	Result	RL	DF	Qualifiers
Methyl-t-Butyl Ether (MTBE)	ND	0.0020	1.00	
Methylene Chloride	ND	0.0050	1.00	
4-Methyl-2-Pentanone	ND	0.0015	1.00	
o-Xylene	ND	0.00050	1.00	
p/m-Xylene	ND	0.0020	1.00	
Xylenes (total)	ND	0.00050	1.00	
Styrene	ND	0.0015	1.00	
Tert-Amyl-Methyl Ether (TAME)	ND	0.0020	1.00	
Tert-Butyl Alcohol (TBA)	ND	0.0050	1.00	
Tetrachloroethene	ND	0.00050	1.00	
Toluene	ND	0.0050	1.00	
Trichloroethene	ND	0.00050	1.00	
Trichlorofluoromethane	ND	0.0010	1.00	
1,1,2-Trichloro-1,2,2-Trifluoroethane	ND	0.0015	1.00	
1,1,1-Trichloroethane	ND	0.00050	1.00	
1,1,2-Trichloroethane	ND	0.00050	1.00	
1,3,5-Trimethylbenzene	ND	0.00050	1.00	
1,1,2,2-Tetrachloroethane	ND	0.0010	1.00	
1,2,4-Trimethylbenzene	ND	0.0015	1.00	
1,2,4-Trichlorobenzene	ND	0.0020	1.00	
Vinyl Acetate	ND	0.0020	1.00	
Vinyl Chloride	ND	0.00050	1.00	

Surrogate	Rec. (%)	Control Limits	Qualifiers
1,4-Bromofluorobenzene	102	57-129	
1,2-Dichloroethane-d4	116	47-137	
Toluene-d8	103	78-156	

Return to Contents

RL: Reporting Limit. DF: Dilution Factor. MDL: Method Detection Limit.

eurofins | Calscience

Analytical Report

Gaston & Associates		Date Received:	06/23/15
2691 Richter Avenue, Suite 109		Work Order:	15-06-1808
Irvine, CA 92606-5124		Preparation:	N/A
		Method:	EPA TO-3M
		Units:	ppm (v/v)
Project: Fisher Property			Page 1 of 1

Client Sample Number	Lab Sample Number	Date/Time Collected	Matrix	Instrument	Date Prepared	Date/Time Analyzed	QC Batch ID
SVE-Influent	**15-06-1808-1-A**	**06/23/15 10:45**	**Air**	**GC 13**	**N/A**	**06/23/15 19:13**	**150623L01**

Parameter	Result	RL	DF	Qualifiers
TPH as Gasoline	1000	7.5	5.00	

Client Sample Number	Lab Sample Number	Date/Time Collected	Matrix	Instrument	Date Prepared	Date/Time Analyzed	QC Batch ID
SVE-Effluent	**15-06-1808-2-A**	**06/23/15 10:40**	**Air**	**GC 13**	**N/A**	**06/23/15 17:10**	**150623L01**

Parameter	Result	RL	DF	Qualifiers
TPH as Gasoline	ND	1.5	1.00	

Client Sample Number	Lab Sample Number	Date/Time Collected	Matrix	Instrument	Date Prepared	Date/Time Analyzed	QC Batch ID
Method Blank	**098-01-005-6453**	**N/A**	**Air**	**GC 13**	**N/A**	**06/23/15 10:17**	**150623L01**

Parameter	Result	RL	DF	Qualifiers
TPH as Gasoline	ND	1.5	1.00	

Return to Contents

RL: Reporting Limit. DF: Dilution Factor. MDL: Method Detection Limit.

eurofins | Calscience

Analytical Report

Gaston & Associates		Date Received:	06/23/15
2691 Richter Avenue, Suite 109		Work Order:	15-06-1808
Irvine, CA 92606-5124		Preparation:	N/A
		Method:	EPA TO-3M
		Units:	ppm (v/v)
Project: Fisher Property			Page 1 of 1

Client Sample Number	Lab Sample Number	Date/Time Collected	Matrix	Instrument	Date Prepared	Date/Time Analyzed	QC Batch ID
SVE-Influent	**15-06-1808-1-A**	**06/23/15 10:45**	**Air**	**GC 13**	**N/A**	**06/23/15 18:52**	**150623L02**

Parameter	Result	RL	DF	Qualifiers
VOCs >/= C3 As Hexane	990	3.0	1.00	

Client Sample Number	Lab Sample Number	Date/Time Collected	Matrix	Instrument	Date Prepared	Date/Time Analyzed	QC Batch ID
SVE-Effluent	**15-06-1808-2-A**	**06/23/15 10:40**	**Air**	**GC 13**	**N/A**	**06/23/15 17:23**	**150623L02**

Parameter	Result	RL	DF	Qualifiers
VOCs >/= C3 As Hexane	ND	3.0	1.00	

Client Sample Number	Lab Sample Number	Date/Time Collected	Matrix	Instrument	Date Prepared	Date/Time Analyzed	QC Batch ID
Method Blank	**099-12-713-2250**	**N/A**	**Air**	**GC 13**	**N/A**	**06/23/15 10:55**	**150623L02**

Parameter	Result	RL	DF	Qualifiers
VOCs >/= C3 As Hexane	ND	3.0	1.00	

Return to Contents

RL: Reporting Limit. DF: Dilution Factor. MDL: Method Detection Limit.

eurofins | Calscience

Quality Control - Sample Duplicate

Gaston & Associates		Date Received:	06/23/15
2691 Richter Avenue, Suite 109		Work Order:	15-06-1808
Irvine, CA 92606-5124		Preparation:	N/A
		Method:	EPA TO-3M
Project: Fisher Property			Page 1 of 2

Quality Control Sample ID	Type	Matrix	Instrument	Date Prepared	Date Analyzed	Duplicate Batch Number
15-06-1753-3	**Sample**	**Air**	**GC 13**	**N/A**	**06/23/15 12:24**	**150623D01**
15-06-1753-3	**Sample Duplicate**	**Air**	**GC 13**	**N/A**	**06/23/15 16:41**	**150623D01**

Parameter	Sample Conc.	DUP Conc.	RPD	RPD CL	Qualifiers
TPH as Gasoline	188.4	170.5	10	0-20	

RPD: Relative Percent Difference. CL: Control Limits

Return to Contents

eurofins | Calscience

Quality Control - Sample Duplicate

Gaston & Associates		Date Received:	06/23/15
2691 Richter Avenue, Suite 109		Work Order:	15-06-1808
Irvine, CA 92606-5124		Preparation:	N/A
		Method:	EPA TO-3M
Project: Fisher Property			Page 2 of 2

Quality Control Sample ID	Type	Matrix	Instrument	Date Prepared	Date Analyzed	Duplicate Batch Number
SVE-Influent	**Sample**	**Air**	**GC 13**	**N/A**	**06/23/15 18:52**	**150623D02**
SVE-Influent	**Sample Duplicate**	**Air**	**GC 13**	**N/A**	**06/23/15 19:02**	**150623D02**

Parameter	Sample Conc.	DUP Conc.	RPD	RPD CL	Qualifiers
VOCs >/= C3 As Hexane	986.0	986.5	0	0-20	

RPD: Relative Percent Difference. CL: Control Limits

Return to Contents

eurofins | Calscience

Quality Control - LCS/LCSD

Gaston & Associates		Date Received:	06/23/15
2691 Richter Avenue, Suite 109		Work Order:	15-06-1808
Irvine, CA 92606-5124		Preparation:	N/A
		Method:	EPA TO-15M
Project: Fisher Property			Page 1 of 4

Quality Control Sample ID	Type	Matrix	Instrument	Date Prepared	Date Analyzed	LCS/LCSD Batch Number
099-12-981-5528	**LCS**	**Air**	**GC/MS NN**	**N/A**	**06/23/15 14:56**	**150623L01**
099-12-981-5528	**LCSD**	**Air**	**GC/MS NN**	**N/A**	**06/23/15 15:49**	**150623L01**

Parameter	Spike Added	LCS Conc.	LCS %Rec.	LCSD Conc.	LCSD %Rec.	%Rec. CL	ME CL	RPD	RPD CL	Qualifiers
Acetone	0.02500	0.02628	105	0.02634	105	50-150	33-167	0	0-35	
Benzene	0.02500	0.02366	95	0.02420	97	60-156	44-172	2	0-40	
Benzyl Chloride	0.02500	0.03027	121	0.03077	123	50-150	33-167	2	0-35	
Bromodichloromethane	0.02500	0.02790	112	0.02815	113	50-150	33-167	1	0-35	
Bromoform	0.02500	0.02619	105	0.02645	106	50-150	33-167	1	0-38	
Bromomethane	0.02500	0.02688	108	0.02743	110	50-150	33-167	2	0-35	
2-Butanone	0.02500	0.02590	104	0.02619	105	50-150	33-167	1	0-35	
Carbon Disulfide	0.02500	0.02410	96	0.02428	97	50-150	33-167	1	0-35	
Carbon Tetrachloride	0.02500	0.02928	117	0.02958	118	64-154	49-169	1	0-32	
Chlorobenzene	0.02500	0.02499	100	0.02534	101	50-150	33-167	1	0-35	
Chloroethane	0.02500	0.02427	97	0.02457	98	50-150	33-167	1	0-35	
Chloroform	0.02500	0.02561	102	0.02592	104	50-150	33-167	1	0-35	
Chloromethane	0.02500	0.02275	91	0.02307	92	50-150	33-167	1	0-35	
Dibromochloromethane	0.02500	0.02744	110	0.02778	111	50-150	33-167	1	0-35	
Dichlorodifluoromethane	0.02500	0.02306	92	0.02328	93	50-150	33-167	1	0-35	
Diisopropyl Ether (DIPE)	0.02500	0.02437	97	0.02480	99	60-140	47-153	2	0-30	
1,1-Dichloroethane	0.02500	0.02492	100	0.02534	101	50-150	33-167	2	0-35	
1,1-Dichloroethene	0.02500	0.02509	100	0.02546	102	50-150	33-167	1	0-35	
1,2-Dibromoethane	0.02500	0.02546	102	0.02584	103	54-144	39-159	1	0-36	
Dichlorotetrafluoroethane	0.02500	0.02306	92	0.02327	93	50-150	33-167	1	0-35	
1,2-Dichlorobenzene	0.02500	0.02335	93	0.02386	95	34-160	13-181	2	0-47	
1,2-Dichloroethane	0.02500	0.02832	113	0.02837	113	69-153	55-167	0	0-35	
1,2-Dichloropropane	0.02500	0.02436	97	0.02461	98	67-157	52-172	1	0-35	
1,3-Dichlorobenzene	0.02500	0.02424	97	0.02456	98	50-150	33-167	1	0-35	
1,4-Dichlorobenzene	0.02500	0.02404	96	0.02450	98	36-156	16-176	2	0-47	
c-1,3-Dichloropropene	0.02500	0.02680	107	0.02695	108	61-157	45-173	1	0-35	
c-1,2-Dichloroethene	0.02500	0.02240	90	0.02274	91	50-150	33-167	2	0-35	
t-1,2-Dichloroethene	0.02500	0.02297	92	0.02321	93	50-150	33-167	1	0-35	
t-1,3-Dichloropropene	0.02500	0.03104	124	0.03147	126	50-150	33-167	1	0-35	
Ethanol	0.1000	0.1142	114	0.1116	112	60-140	47-153	2	0-30	
Ethyl-t-Butyl Ether (ETBE)	0.02500	0.02712	108	0.02744	110	60-140	47-153	1	0-30	
Ethylbenzene	0.02500	0.02659	106	0.02703	108	52-154	35-171	2	0-38	
4-Ethyltoluene	0.02500	0.02601	104	0.02637	105	50-150	33-167	1	0-35	
Hexachloro-1,3-Butadiene	0.02500	0.02509	100	0.02554	102	50-150	33-167	2	0-35	
2-Hexanone	0.02500	0.02542	102	0.02592	104	50-150	33-167	2	0-35	
Methyl-t-Butyl Ether (MTBE)	0.02500	0.02739	110	0.02790	112	50-150	33-167	2	0-35	

RPD: Relative Percent Difference. CL: Control Limits

Return to Contents

eurofins | Calscience

Quality Control - LCS/LCSD

Gaston & Associates		Date Received:	06/23/15
2691 Richter Avenue, Suite 109		Work Order:	15-06-1808
Irvine, CA 92606-5124		Preparation:	N/A
		Method:	EPA TO-15M
Project: Fisher Property			Page 2 of 4

Parameter	Spike Added	LCS Conc.	LCS %Rec.	LCSD Conc.	LCSD %Rec.	%Rec. CL	ME CL	RPD	RPD CL	Qualifiers
Methylene Chloride	0.02500	0.02115	85	0.02151	86	50-150	33-167	2	0-35	
4-Methyl-2-Pentanone	0.02500	0.02532	101	0.02583	103	50-150	33-167	2	0-35	
o-Xylene	0.02500	0.02639	106	0.02677	107	52-148	36-164	1	0-38	
p/m-Xylene	0.05000	0.05529	111	0.05597	112	42-156	23-175	1	0-41	
Styrene	0.02500	0.02501	100	0.02556	102	50-150	33-167	2	0-35	
Tert-Amyl-Methyl Ether (TAME)	0.02500	0.02578	103	0.02636	105	60-140	47-153	2	0-30	
Tert-Butyl Alcohol (TBA)	0.05000	0.05723	114	0.05755	115	60-140	47-153	1	0-30	
Tetrachloroethene	0.02500	0.02504	100	0.02530	101	56-152	40-168	1	0-40	
Toluene	0.02500	0.02611	104	0.02651	106	56-146	41-161	1	0-43	
Trichloroethene	0.02500	0.02542	102	0.02583	103	63-159	47-175	2	0-34	
Trichlorofluoromethane	0.02500	0.02752	110	0.02782	111	50-150	33-167	1	0-35	
1,1,2-Trichloro-1,2,2-Trifluoroethane	0.02500	0.02425	97	0.02442	98	50-150	33-167	1	0-35	
1,1,1-Trichloroethane	0.02500	0.02768	111	0.02784	111	50-150	33-167	1	0-35	
1,1,2-Trichloroethane	0.02500	0.02402	96	0.02447	98	65-149	51-163	2	0-37	
1,3,5-Trimethylbenzene	0.02500	0.02663	107	0.02710	108	50-150	33-167	2	0-35	
1,1,2,2-Tetrachloroethane	0.02500	0.02323	93	0.02361	94	50-150	33-167	2	0-35	
1,2,4-Trimethylbenzene	0.02500	0.02694	108	0.02740	110	50-150	33-167	2	0-35	
1,2,4-Trichlorobenzene	0.02500	0.02658	106	0.02751	110	50-150	33-167	3	0-35	
Vinyl Acetate	0.02500	0.02430	97	0.02442	98	50-150	33-167	0	0-35	
Vinyl Chloride	0.02500	0.02672	107	0.02776	111	45-177	23-199	4	0-36	

Total number of LCS compounds: 56
Total number of ME compounds: 0
Total number of ME compounds allowed: 3
LCS ME CL validation result: Pass

Return to Contents

RPD: Relative Percent Difference. CL: Control Limits

eurofins | Calscience

Quality Control - LCS

Gaston & Associates		Date Received:	06/23/15
2691 Richter Avenue, Suite 109		Work Order:	15-06-1808
Irvine, CA 92606-5124		Preparation:	N/A
		Method:	EPA TO-3M
Project: Fisher Property			Page 3 of 4

Quality Control Sample ID	Type	Matrix	Instrument	Date Prepared	Date Analyzed	LCS Batch Number
098-01-005-6453	**LCS**	**Air**	**GC 13**	**N/A**	**06/23/15 10:00**	**150623L01**

Parameter	Spike Added	Conc. Recovered	LCS %Rec.	%Rec. CL	Qualifiers
TPH as Gasoline	200.0	184.8	92	80-120	

Return to Contents

RPD: Relative Percent Difference. CL: Control Limits

eurofins | Calscience

Quality Control - LCS

Gaston & Associates		Date Received:	06/23/15
2691 Richter Avenue, Suite 109		Work Order:	15-06-1808
Irvine, CA 92606-5124		Preparation:	N/A
		Method:	EPA TO-3M
Project: Fisher Property			Page 4 of 4

Quality Control Sample ID	Type	Matrix	Instrument	Date Prepared	Date Analyzed	LCS Batch Number
099-12-713-2250	**LCS**	**Air**	**GC 13**	**N/A**	**06/23/15 10:43**	**150623L02**

Parameter	Spike Added	Conc. Recovered	LCS %Rec.	%Rec. CL	Qualifiers
VOCs >/= C3 As Hexane	400.0	403.2	101	80-120	

Return to Contents

RPD: Relative Percent Difference. CL: Control Limits

eurofins | Calscience

Glossary of Terms and Qualifiers

Work Order: 15-06-1808 Page 1 of 1

Qualifiers	Definition
*	See applicable analysis comment.
<	Less than the indicated value.
>	Greater than the indicated value.
1	Surrogate compound recovery was out of control due to a required sample dilution. Therefore, the sample data was reported without further clarification.
2	Surrogate compound recovery was out of control due to matrix interference. The associated method blank surrogate spike compound was in control and, therefore, the sample data was reported without further clarification.
3	Recovery of the Matrix Spike (MS) or Matrix Spike Duplicate (MSD) compound was out of control due to suspected matrix interference. The associated LCS recovery was in control.
4	The MS/MSD RPD was out of control due to suspected matrix interference.
5	The PDS/PDSD or PES/PESD associated with this batch of samples was out of control due to suspected matrix interference.
6	Surrogate recovery below the acceptance limit.
7	Surrogate recovery above the acceptance limit.
B	Analyte was present in the associated method blank.
BU	Sample analyzed after holding time expired.
BV	Sample received after holding time expired.
CI	See case narrative.
E	Concentration exceeds the calibration range.
ET	Sample was extracted past end of recommended max. holding time.
HD	The chromatographic pattern was inconsistent with the profile of the reference fuel standard.
HDH	The sample chromatographic pattern for TPH matches the chromatographic pattern of the specified standard but heavier hydrocarbons were also present (or detected).
HDL	The sample chromatographic pattern for TPH matches the chromatographic pattern of the specified standard but lighter hydrocarbons were also present (or detected).
J	Analyte was detected at a concentration below the reporting limit and above the laboratory method detection limit. Reported value is estimated.
JA	Analyte positively identified but quantitation is an estimate.
ME	LCS Recovery Percentage is within Marginal Exceedance (ME) Control Limit range (+/- 4 SD from the mean).
ND	Parameter not detected at the indicated reporting limit.
Q	Spike recovery and RPD control limits do not apply resulting from the parameter concentration in the sample exceeding the spike concentration by a factor of four or greater.
SG	The sample extract was subjected to Silica Gel treatment prior to analysis.
X	% Recovery and/or RPD out-of-range.
Z	Analyte presence was not confirmed by second column or GC/MS analysis.
	Solid - Unless otherwise indicated, solid sample data is reported on a wet weight basis, not corrected for % moisture. All QC results are reported on a wet weight basis.
	Any parameter identified in 40CFR Part 136.3 Table II that is designated as "analyze immediately" with a holding time of <= 15 minutes (40CFR-136.3 Table II, footnote 4), is considered a "field" test and the reported results will be qualified as being received outside of the stated holding time unless received at the laboratory within 15 minutes of the collection time.
	A calculated total result (Example: Total Pesticides) is the summation of each component concentration and/or, if "J" flags are reported, estimated concentration. Component concentrations showing not detected (ND) are summed into the calculated total result as zero concentrations.

Return to Contents

eurofins | Calscience

7440 Lincoln Way, Garden Grove, CA 92841-1427 • (714) 895-5494
For courier service / sample drop off information, contact us26_sales@eurofinsus.com or call us.

CHAIN-OF-CUSTODY RECORD

DATE: 6/23/15
PAGE: 1 OF 1

WO NO. / LAB USE ONLY: **15-06-1808**

LABORATORY CLIENT: Gaston & Associates
ADDRESS: 2691 Richter Ave., #109
CITY: Irvine STATE: CA ZIP:
TEL: 949-752-7229 E-MAIL:

CLIENT PROJECT NAME / NO.: Fisher Property
P.O. NO.:
PROJECT CONTACT: Will Gaston
LAB CONTACT OR QUOTE NO.:
GLOBAL ID: LOG CODE:
SAMPLER(S): (PRINT) Donna White

TURNAROUND TIME (Rush surcharges may apply to any TAT not "STANDARD"):
☐ SAME DAY ☐ 24 HR ☐ 48 HR ☐ 72 HR ☐ 5 DAYS ☒ STANDARD

EDD:
☐ COELT EDF ☐ OTHER

SPECIAL INSTRUCTIONS:
High Influent Concentrations

REQUESTED ANALYSES
Please check box or fill in blank as needed.

LAB USE ONLY	SAMPLE ID	SAMPLING DATE	SAMPLING TIME	MATRIX	NO. OF CONT.	Unpreserved	Preserved	Field Filtered	TPH(g) ☐ GRO	TPH(d) ☐ DRO	TPH ☐ C6-C36 ☐ C6-C44	TPH ____	BTEX / MTBE ☐ 8260 ☐ ____	VOCs (8260)	Oxygenates (8260)	Prep (5035) ☐ En Core ☐ Terra Core	SVOCs (8270)	Pesticides (8081)	PCBs (8082)	PAHs ☐ 8270 ☐ 8270 SIM	T22 Metals ☐ 6010/747X ☐ 6020/747X	Cr(VI) ☐ 7196 ☐ 7199 ☐ 218.6	TO3 (As Hexane)	TO-15 (Supera)	TO-3 (As Gas)
1	SVE-Influent	6/23/15	1045	Air	1	X																	X	X	X
2	SVE-Effluent	6/23/15	1040	Air	1	X																	X	X	X

Relinquished by: (Signature)	Received by: (Signature/Affiliation)	Date:	Time:
D. White	J. May / EG	6/23/15	1235
Relinquished by: (Signature)	Received by: (Signature/Affiliation)	Date:	Time:
Relinquished by: (Signature)	Received by: (Signature/Affiliation)	Date:	Time:

2014-07-01 Revision

Return to Contents

eurofins | Calscience

WORK ORDER NUMBER: 15-06- 1806

SAMPLE RECEIPT CHECKLIST

COOLER 0 OF 0

CLIENT: JPR Technical Services, Inc.

DATE: 06 / 23 / 2015

TEMPERATURE: (Criteria: 0.0°C – 6.0°C, not frozen except sediment/tissue)

Thermometer ID: SC2 (CF:-0.3°C); Temperature (w/o CF): _____°C (w/ CF): _____°C; ☐ Blank ☐ Sample

☐ Sample(s) outside temperature criteria (PM/APM contacted by: _____)

☐ Sample(s) outside temperature criteria but received on ice/chilled on same day of sampling

☐ Sample(s) received at ambient temperature; placed on ice for transport by courier

Ambient Temperature: ☑ Air ☐ Filter Checked by: 836

CUSTODY SEAL:

Cooler	☐ Present and Intact	☐ Present but Not Intact	☐ Not Present	☑ N/A	Checked by: 836
Sample(s)	☐ Present and Intact	☐ Present but Not Intact	☑ Not Present	☐ N/A	Checked by: 836

SAMPLE CONDITION:

	Yes	No	N/A
Chain-of-Custody (COC) document(s) received with samples	☑	☐	☐
COC document(s) received complete	☑	☐	☐
☐ Sampling date ☐ Sampling time ☐ Matrix ☐ Number of containers			
☐ No analysis requested ☐ Not relinquished ☐ No relinquished date ☐ No relinquished time			
Sampler's name indicated on COC	☑	☐	☐
Sample container label(s) consistent with COC	☑	☐	☐
Sample container(s) intact and in good condition	☑	☐	☐
Proper containers for analyses requested	☑	☐	☐
Sufficient volume/mass for analyses requested	☑	☐	☐
Samples received within holding time	☑	☐	☐
Aqueous samples for certain analyses received within 15-minute holding time			
☐ pH ☐ Residual Chlorine ☐ Dissolved Sulfide ☐ Dissolved Oxygen	☐	☐	☑
Proper preservation chemical(s) noted on COC and/or sample container	☐	☐	☑
Unpreserved aqueous sample(s) received for certain analyses			
☐ Volatile Organics ☐ Total Metals ☐ Dissolved Metals			
Container(s) for certain analysis free of headspace	☐	☐	☑
☐ Volatile Organics ☐ Dissolved Gases (RSK-175) ☐ Dissolved Oxygen (SM 4500)			
☐ Carbon Dioxide (SM 4500) ☐ Ferrous Iron (SM 3500) ☐ Hydrogen Sulfide (Hach)			
Tedlar™ bag(s) free of condensation	☑	☐	☐

CONTAINER TYPE: (Trip Blank Lot Number: _____)

Aqueous: ☐ VOA ☐ VOA**h** ☐ VOA**na$_2$** ☐ 100PJ ☐ 100PJ**na$_2$** ☐ 125AGB ☐ 125AGB**h** ☐ 125AGB**p** ☐ 125PB

☐ 125PB**znna** ☐ 250AGB ☐ 250CGB ☐ 250CGB**s** ☐ 250PB ☐ 250PB**n** ☐ 500AGB ☐ 500AGJ ☐ 500AGJ**s**

☐ 500PB ☐ 1AGB ☐ 1AGB**na$_2$** ☐ 1AGB**s** ☐ 1PB ☐ 1PB**na** ☐ _____ ☐ _____ ☐ _____ ☐ _____

Solid: ☑ 4ozCGJ ☐ 8ozCGJ ☐ 16ozCGJ ☐ Sleeve (_____) ☐ EnCores® (_____) ☐ TerraCores® (_____) ☐ _____

Air: ☑ Tedlar™ ☐ Canister ☐ Sorbent Tube ☐ PUF ☐ _____ **Other Matrix** (_____): ☐ _____ ☐ _____

Container: **A** = Amber, **B** = Bottle, **C** = Clear, **E** = Envelope, **G** = Glass, **J** = Jar, **P** = Plastic, and **Z** = Ziploc/Resealable Bag

Preservative: **b** = buffered, **f** = filtered, **h** = HCl, **n** = HNO_3, **na** = NaOH, **na$_2$** = $Na_2S_2O_3$, **p** = H_3PO_4, **s** = H_2SO_4, **u** = ultra-pure, **znna** = $Zn(CH_3CO_2)_2$ + NaOH

Labeled/Checked by: 836

Reviewed by: 687

Return to Contents

eurofins | Calscience

WORK ORDER NUMBER: 15-06-0369

The difference is service

AIR | SOIL | WATER | MARINE CHEMISTRY

Analytical Report For

Client: Gaston & Associates

Client Project Name: Fisher Property

Attention: Will Gaston
2691 Richter Avenue
Suite 109
Irvine, CA 92606-5124

Approved for release on 06/12/2015 by:
Kristin Beckley
Project Manager

ResultLink

Email your PM

Eurofins Calscience, Inc. (Calscience) certifies that the test results provided in this report meet all NELAC requirements for parameters for which accreditation is required or available. Any exceptions to NELAC requirements are noted in the case narrative. The original report of subcontracted analyses, if any, is attached to this report. The results in this report are limited to the sample(s) tested and any reproduction thereof must be made in its entirety. The client or recipient of this report is specifically prohibited from making material changes to said report and, to the extent that such changes are made, Calscience is not responsible, legally or otherwise. The client or recipient agrees to indemnify Calscience for any defense to any litigation which may arise.

eurofins | Calscience

Contents

Client Project Name: Fisher Property
Work Order Number: 15-06-0369

1 Work Order Narrative. 3

2 Sample Summary. 4

3 Detections Summary. 5

4 Client Sample Data. 6
4.1 EPA 8015B (M) TPH Gasoline (Aqueous). 6
4.2 EPA 8260B Volatile Organics + Oxygenates (Aqueous). 7

5 Quality Control Sample Data. 19
5.1 MS/MSD. 19
5.2 LCS/LCSD. 21

6 Glossary of Terms and Qualifiers. 23

7 Chain-of-Custody/Sample Receipt Form. 24

eurofins | Calscience

Work Order Narrative

Work Order: 15-06-0369 Page 1 of 1

Condition Upon Receipt:

Samples were received under Chain-of-Custody (COC) on 06/04/15. They were assigned to Work Order 15-06-0369.

Unless otherwise noted on the Sample Receiving forms all samples were received in good condition and within the recommended EPA temperature criteria for the methods noted on the COC. The COC and Sample Receiving Documents are integral elements of the analytical report and are presented at the back of the report.

Holding Times:

All samples were analyzed within prescribed holding times (HT) and/or in accordance with the Calscience Sample Acceptance Policy unless otherwise noted in the analytical report and/or comprehensive case narrative, if required.

Any parameter identified in 40CFR Part 136.3 Table II that is designated as "analyze immediately" with a holding time of <= 15 minutes (40CFR-136.3 Table II, footnote 4), is considered a "field" test and the reported results will be qualified as being received outside of the stated holding time unless received at the laboratory within 15 minutes of the collection time.

Quality Control:

All quality control parameters (QC) were within established control limits except where noted in the QC summary forms or described further within this report.

Subcontractor Information:

Unless otherwise noted below (or on the subcontract form), no samples were subcontracted.

Additional Comments:

Air - Sorbent-extracted air methods (EPA TO-4A, EPA TO-10, EPA TO-13A, EPA TO-17): Analytical results are converted from mass/sample basis to mass/volume basis using client-supplied air volumes.

Solid - Unless otherwise indicated, solid sample data is reported on a wet weight basis, not corrected for % moisture. All QC results are always reported on a wet weight basis.

Return to Contents

eurofins | Calscience

Sample Summary

Client:	Gaston & Associates 2691 Richter Avenue, Suite 109 Irvine, CA 92606-5124	Work Order:	15-06-0369
		Project Name:	Fisher Property
		PO Number:	
		Date/Time Received:	06/04/15 13:18
		Number of Containers:	12
Attn:	Will Gaston		

Sample Identification	Lab Number	Collection Date and Time	Number of Containers	Matrix
MW-2	15-06-0369-1	06/04/15 10:40	4	Aqueous
MW-5	15-06-0369-2	06/04/15 12:05	4	Aqueous
MW-9	15-06-0369-3	06/04/15 11:40	4	Aqueous

Return to Contents

eurofins | Calscience

Detections Summary

Client:	Gaston & Associates 2691 Richter Avenue, Suite 109 Irvine, CA 92606-5124	Work Order: Project Name: Received:	15-06-0369 Fisher Property 06/04/15
Attn:	Will Gaston		

Client SampleID Analyte	Result	Qualifiers	RL	Units	Method	Extraction
MW-2 (15-06-0369-1)						
TPH as Gasoline	13000		1000	ug/L	EPA 8015B (M)	EPA 5030C
Benzene	410		5.0	ug/L	EPA 8260B	EPA 5030C
n-Butylbenzene	46		10	ug/L	EPA 8260B	EPA 5030C
sec-Butylbenzene	14		10	ug/L	EPA 8260B	EPA 5030C
Ethylbenzene	1400		10	ug/L	EPA 8260B	EPA 5030C
Isopropylbenzene	61		10	ug/L	EPA 8260B	EPA 5030C
Naphthalene	430		100	ug/L	EPA 8260B	EPA 5030C
n-Propylbenzene	230		10	ug/L	EPA 8260B	EPA 5030C
Tetrachloroethene	17		10	ug/L	EPA 8260B	EPA 5030C
1,2,4-Trimethylbenzene	790		10	ug/L	EPA 8260B	EPA 5030C
1,3,5-Trimethylbenzene	190		10	ug/L	EPA 8260B	EPA 5030C
p/m-Xylene	850		10	ug/L	EPA 8260B	EPA 5030C
o-Xylene	16		10	ug/L	EPA 8260B	EPA 5030C
MW-9 (15-06-0369-3)						
TPH as Gasoline	4800	HD	100	ug/L	EPA 8015B (M)	EPA 5030C
Benzene	170		1.0	ug/L	EPA 8260B	EPA 5030C
n-Butylbenzene	13		2.0	ug/L	EPA 8260B	EPA 5030C
sec-Butylbenzene	8.7		2.0	ug/L	EPA 8260B	EPA 5030C
Ethylbenzene	7.2		2.0	ug/L	EPA 8260B	EPA 5030C
Isopropylbenzene	27		2.0	ug/L	EPA 8260B	EPA 5030C
Naphthalene	68		20	ug/L	EPA 8260B	EPA 5030C
n-Propylbenzene	81		2.0	ug/L	EPA 8260B	EPA 5030C
Toluene	2.5		2.0	ug/L	EPA 8260B	EPA 5030C
p/m-Xylene	7.2		2.0	ug/L	EPA 8260B	EPA 5030C
Tert-Butyl Alcohol (TBA)	260		20	ug/L	EPA 8260B	EPA 5030C

Subcontracted analyses, if any, are not included in this summary.

Return to Contents

* MDL is shown

eurofins | Calscience

Analytical Report

Gaston & Associates		Date Received:	06/04/15
2691 Richter Avenue, Suite 109		Work Order:	15-06-0369
Irvine, CA 92606-5124		Preparation:	EPA 5030C
		Method:	EPA 8015B (M)
		Units:	ug/L
Project: Fisher Property			Page 1 of 1

Client Sample Number	Lab Sample Number	Date/Time Collected	Matrix	Instrument	Date Prepared	Date/Time Analyzed	QC Batch ID
MW-2	**15-06-0369-1-C**	**06/04/15 10:40**	**Aqueous**	**GC 25**	**06/05/15**	**06/06/15 09:54**	**150605L054**

Parameter	Result	RL	DF	Qualifiers
TPH as Gasoline	13000	1000	10.0	

Surrogate	Rec. (%)	Control Limits	Qualifiers
1,4-Bromofluorobenzene	95	38-134	

Client Sample Number	Lab Sample Number	Date/Time Collected	Matrix	Instrument	Date Prepared	Date/Time Analyzed	QC Batch ID
MW-5	**15-06-0369-2-C**	**06/04/15 12:05**	**Aqueous**	**GC 25**	**06/05/15**	**06/06/15 10:28**	**150605L054**

Parameter	Result	RL	DF	Qualifiers
TPH as Gasoline	ND	100	1.00	

Surrogate	Rec. (%)	Control Limits	Qualifiers
1,4-Bromofluorobenzene	82	38-134	

Client Sample Number	Lab Sample Number	Date/Time Collected	Matrix	Instrument	Date Prepared	Date/Time Analyzed	QC Batch ID
MW-9	**15-06-0369-3-C**	**06/04/15 11:40**	**Aqueous**	**GC 25**	**06/05/15**	**06/06/15 11:01**	**150605L054**

Parameter	Result	RL	DF	Qualifiers
TPH as Gasoline	4800	100	1.00	HD

Surrogate	Rec. (%)	Control Limits	Qualifiers
1,4-Bromofluorobenzene	171	38-134	2,7

Client Sample Number	Lab Sample Number	Date/Time Collected	Matrix	Instrument	Date Prepared	Date/Time Analyzed	QC Batch ID
Method Blank	**099-15-704-1113**	**N/A**	**Aqueous**	**GC 25**	**06/05/15**	**06/05/15 18:05**	**150605L054**

Parameter	Result	RL	DF	Qualifiers
TPH as Gasoline	ND	100	1.00	

Surrogate	Rec. (%)	Control Limits	Qualifiers
1,4-Bromofluorobenzene	83	38-134	

Return to Contents

RL: Reporting Limit. DF: Dilution Factor. MDL: Method Detection Limit.

eurofins | Calscience

Analytical Report

Gaston & Associates		Date Received:	06/04/15
2691 Richter Avenue, Suite 109		Work Order:	15-06-0369
Irvine, CA 92606-5124		Preparation:	EPA 5030C
		Method:	EPA 8260B
		Units:	ug/L
Project: Fisher Property			Page 1 of 12

Client Sample Number	Lab Sample Number	Date/Time Collected	Matrix	Instrument	Date Prepared	Date/Time Analyzed	QC Batch ID
MW-2	**15-06-0369-1-B**	**06/04/15 10:40**	**Aqueous**	**GC/MS RR**	**06/11/15**	**06/11/15 21:46**	**150611L005**

Parameter	Result	RL	DF	Qualifiers
Acetone	ND	200	10.0	
Benzene	410	5.0	10.0	
Bromobenzene	ND	10	10.0	
Bromochloromethane	ND	10	10.0	
Bromodichloromethane	ND	10	10.0	
Bromoform	ND	10	10.0	
Bromomethane	ND	100	10.0	
2-Butanone	ND	100	10.0	
n-Butylbenzene	46	10	10.0	
sec-Butylbenzene	14	10	10.0	
tert-Butylbenzene	ND	10	10.0	
Carbon Disulfide	ND	100	10.0	
Carbon Tetrachloride	ND	5.0	10.0	
Chlorobenzene	ND	10	10.0	
Chloroethane	ND	50	10.0	
Chloroform	ND	10	10.0	
Chloromethane	ND	100	10.0	
2-Chlorotoluene	ND	10	10.0	
4-Chlorotoluene	ND	10	10.0	
Dibromochloromethane	ND	10	10.0	
1,2-Dibromo-3-Chloropropane	ND	50	10.0	
1,2-Dibromoethane	ND	10	10.0	
Dibromomethane	ND	10	10.0	
1,2-Dichlorobenzene	ND	10	10.0	
1,3-Dichlorobenzene	ND	10	10.0	
1,4-Dichlorobenzene	ND	10	10.0	
Dichlorodifluoromethane	ND	10	10.0	
1,1-Dichloroethane	ND	10	10.0	
1,2-Dichloroethane	ND	5.0	10.0	
1,1-Dichloroethene	ND	10	10.0	
c-1,2-Dichloroethene	ND	10	10.0	
t-1,2-Dichloroethene	ND	10	10.0	
1,2-Dichloropropane	ND	10	10.0	
1,3-Dichloropropane	ND	10	10.0	
2,2-Dichloropropane	ND	10	10.0	

RL: Reporting Limit. DF: Dilution Factor. MDL: Method Detection Limit.

Return to Contents

eurofins | Calscience

Analytical Report

Gaston & Associates		Date Received:	06/04/15
2691 Richter Avenue, Suite 109		Work Order:	15-06-0369
Irvine, CA 92606-5124		Preparation:	EPA 5030C
		Method:	EPA 8260B
		Units:	ug/L
Project: Fisher Property			Page 2 of 12

Parameter	Result	RL	DF	Qualifiers
1,1-Dichloropropene	ND	10	10.0	
c-1,3-Dichloropropene	ND	5.0	10.0	
t-1,3-Dichloropropene	ND	5.0	10.0	
Ethylbenzene	1400	10	10.0	
2-Hexanone	ND	100	10.0	
Isopropylbenzene	61	10	10.0	
p-Isopropyltoluene	ND	10	10.0	
Methylene Chloride	ND	100	10.0	
4-Methyl-2-Pentanone	ND	100	10.0	
Naphthalene	430	100	10.0	
n-Propylbenzene	230	10	10.0	
Styrene	ND	10	10.0	
1,1,1,2-Tetrachloroethane	ND	10	10.0	
1,1,2,2-Tetrachloroethane	ND	10	10.0	
Tetrachloroethene	17	10	10.0	
Toluene	ND	10	10.0	
1,2,3-Trichlorobenzene	ND	10	10.0	
1,2,4-Trichlorobenzene	ND	10	10.0	
1,1,1-Trichloroethane	ND	10	10.0	
1,1,2-Trichloro-1,2,2-Trifluoroethane	ND	100	10.0	
1,1,2-Trichloroethane	ND	10	10.0	
Trichloroethene	ND	10	10.0	
Trichlorofluoromethane	ND	100	10.0	
1,2,3-Trichloropropane	ND	50	10.0	
1,2,4-Trimethylbenzene	790	10	10.0	
1,3,5-Trimethylbenzene	190	10	10.0	
Vinyl Acetate	ND	100	10.0	
Vinyl Chloride	ND	5.0	10.0	
p/m-Xylene	850	10	10.0	
o-Xylene	16	10	10.0	
Methyl-t-Butyl Ether (MTBE)	ND	10	10.0	
Tert-Butyl Alcohol (TBA)	ND	100	10.0	
Diisopropyl Ether (DIPE)	ND	20	10.0	
Ethyl-t-Butyl Ether (ETBE)	ND	20	10.0	
Tert-Amyl-Methyl Ether (TAME)	ND	20	10.0	
Ethanol	ND	1000	10.0	

Surrogate	Rec. (%)	Control Limits	Qualifiers
1,4-Bromofluorobenzene	94	80-120	

RL: Reporting Limit. DF: Dilution Factor. MDL: Method Detection Limit.

Return to Contents

eurofins | Calscience

Analytical Report

Gaston & Associates		Date Received:	06/04/15
2691 Richter Avenue, Suite 109		Work Order:	15-06-0369
Irvine, CA 92606-5124		Preparation:	EPA 5030C
		Method:	EPA 8260B
		Units:	ug/L
Project: Fisher Property			Page 3 of 12

Surrogate	Rec. (%)	Control Limits	Qualifiers
Dibromofluoromethane	106	78-126	
1,2-Dichloroethane-d4	106	75-135	
Toluene-d8	102	80-120	

Return to Contents

RL: Reporting Limit. DF: Dilution Factor. MDL: Method Detection Limit.

eurofins | Calscience

Analytical Report

Gaston & Associates		Date Received:	06/04/15
2691 Richter Avenue, Suite 109		Work Order:	15-06-0369
Irvine, CA 92606-5124		Preparation:	EPA 5030C
		Method:	EPA 8260B
		Units:	ug/L
Project: Fisher Property			Page 4 of 12

Client Sample Number	Lab Sample Number	Date/Time Collected	Matrix	Instrument	Date Prepared	Date/Time Analyzed	QC Batch ID
MW-5	**15-06-0369-2-D**	**06/04/15 12:05**	**Aqueous**	**GC/MS RR**	**06/11/15**	**06/11/15 17:13**	**150611L005**

Parameter	Result	RL	DF	Qualifiers
Acetone	ND	20	1.00	
Benzene	ND	0.50	1.00	
Bromobenzene	ND	1.0	1.00	
Bromochloromethane	ND	1.0	1.00	
Bromodichloromethane	ND	1.0	1.00	
Bromoform	ND	1.0	1.00	
Bromomethane	ND	10	1.00	
2-Butanone	ND	10	1.00	
n-Butylbenzene	ND	1.0	1.00	
sec-Butylbenzene	ND	1.0	1.00	
tert-Butylbenzene	ND	1.0	1.00	
Carbon Disulfide	ND	10	1.00	
Carbon Tetrachloride	ND	0.50	1.00	
Chlorobenzene	ND	1.0	1.00	
Chloroethane	ND	5.0	1.00	
Chloroform	ND	1.0	1.00	
Chloromethane	ND	10	1.00	
2-Chlorotoluene	ND	1.0	1.00	
4-Chlorotoluene	ND	1.0	1.00	
Dibromochloromethane	ND	1.0	1.00	
1,2-Dibromo-3-Chloropropane	ND	5.0	1.00	
1,2-Dibromoethane	ND	1.0	1.00	
Dibromomethane	ND	1.0	1.00	
1,2-Dichlorobenzene	ND	1.0	1.00	
1,3-Dichlorobenzene	ND	1.0	1.00	
1,4-Dichlorobenzene	ND	1.0	1.00	
Dichlorodifluoromethane	ND	1.0	1.00	
1,1-Dichloroethane	ND	1.0	1.00	
1,2-Dichloroethane	ND	0.50	1.00	
1,1-Dichloroethene	ND	1.0	1.00	
c-1,2-Dichloroethene	ND	1.0	1.00	
t-1,2-Dichloroethene	ND	1.0	1.00	
1,2-Dichloropropane	ND	1.0	1.00	
1,3-Dichloropropane	ND	1.0	1.00	
2,2-Dichloropropane	ND	1.0	1.00	

RL: Reporting Limit. DF: Dilution Factor. MDL: Method Detection Limit.

Return to Contents

eurofins | Calscience

Analytical Report

Gaston & Associates		Date Received:	06/04/15
2691 Richter Avenue, Suite 109		Work Order:	15-06-0369
Irvine, CA 92606-5124		Preparation:	EPA 5030C
		Method:	EPA 8260B
		Units:	ug/L
Project: Fisher Property			Page 5 of 12

Parameter	Result	RL	DF	Qualifiers
1,1-Dichloropropene	ND	1.0	1.00	
c-1,3-Dichloropropene	ND	0.50	1.00	
t-1,3-Dichloropropene	ND	0.50	1.00	
Ethylbenzene	ND	1.0	1.00	
2-Hexanone	ND	10	1.00	
Isopropylbenzene	ND	1.0	1.00	
p-Isopropyltoluene	ND	1.0	1.00	
Methylene Chloride	ND	10	1.00	
4-Methyl-2-Pentanone	ND	10	1.00	
Naphthalene	ND	10	1.00	
n-Propylbenzene	ND	1.0	1.00	
Styrene	ND	1.0	1.00	
1,1,1,2-Tetrachloroethane	ND	1.0	1.00	
1,1,2,2-Tetrachloroethane	ND	1.0	1.00	
Tetrachloroethene	ND	1.0	1.00	
Toluene	ND	1.0	1.00	
1,2,3-Trichlorobenzene	ND	1.0	1.00	
1,2,4-Trichlorobenzene	ND	1.0	1.00	
1,1,1-Trichloroethane	ND	1.0	1.00	
1,1,2-Trichloro-1,2,2-Trifluoroethane	ND	10	1.00	
1,1,2-Trichloroethane	ND	1.0	1.00	
Trichloroethene	ND	1.0	1.00	
Trichlorofluoromethane	ND	10	1.00	
1,2,3-Trichloropropane	ND	5.0	1.00	
1,2,4-Trimethylbenzene	ND	1.0	1.00	
1,3,5-Trimethylbenzene	ND	1.0	1.00	
Vinyl Acetate	ND	10	1.00	
Vinyl Chloride	ND	0.50	1.00	
p/m-Xylene	ND	1.0	1.00	
o-Xylene	ND	1.0	1.00	
Methyl-t-Butyl Ether (MTBE)	ND	1.0	1.00	
Tert-Butyl Alcohol (TBA)	ND	10	1.00	
Diisopropyl Ether (DIPE)	ND	2.0	1.00	
Ethyl-t-Butyl Ether (ETBE)	ND	2.0	1.00	
Tert-Amyl-Methyl Ether (TAME)	ND	2.0	1.00	
Ethanol	ND	100	1.00	

Surrogate	Rec. (%)	Control Limits	Qualifiers
1,4-Bromofluorobenzene	91	80-120	

RL: Reporting Limit. DF: Dilution Factor. MDL: Method Detection Limit.

Return to Contents

eurofins | Calscience

Analytical Report

Gaston & Associates		Date Received:	06/04/15
2691 Richter Avenue, Suite 109		Work Order:	15-06-0369
Irvine, CA 92606-5124		Preparation:	EPA 5030C
		Method:	EPA 8260B
		Units:	ug/L
Project: Fisher Property			Page 6 of 12

Surrogate	Rec. (%)	Control Limits	Qualifiers
Dibromofluoromethane	115	78-126	
1,2-Dichloroethane-d4	113	75-135	
Toluene-d8	99	80-120	

Return to Contents

RL: Reporting Limit. DF: Dilution Factor. MDL: Method Detection Limit.

eurofins | Calscience

Analytical Report

Gaston & Associates		Date Received:	06/04/15
2691 Richter Avenue, Suite 109		Work Order:	15-06-0369
Irvine, CA 92606-5124		Preparation:	EPA 5030C
		Method:	EPA 8260B
		Units:	ug/L
Project: Fisher Property			Page 7 of 12

Client Sample Number	Lab Sample Number	Date/Time Collected	Matrix	Instrument	Date Prepared	Date/Time Analyzed	QC Batch ID
MW-9	**15-06-0369-3-D**	**06/04/15 11:40**	**Aqueous**	**GC/MS RR**	**06/11/15**	**06/11/15 22:13**	**150611L005**

Parameter	Result	RL	DF	Qualifiers
Acetone	ND	40	2.00	
Benzene	170	1.0	2.00	
Bromobenzene	ND	2.0	2.00	
Bromochloromethane	ND	2.0	2.00	
Bromodichloromethane	ND	2.0	2.00	
Bromoform	ND	2.0	2.00	
Bromomethane	ND	20	2.00	
2-Butanone	ND	20	2.00	
n-Butylbenzene	13	2.0	2.00	
sec-Butylbenzene	8.7	2.0	2.00	
tert-Butylbenzene	ND	2.0	2.00	
Carbon Disulfide	ND	20	2.00	
Carbon Tetrachloride	ND	1.0	2.00	
Chlorobenzene	ND	2.0	2.00	
Chloroethane	ND	10	2.00	
Chloroform	ND	2.0	2.00	
Chloromethane	ND	20	2.00	
2-Chlorotoluene	ND	2.0	2.00	
4-Chlorotoluene	ND	2.0	2.00	
Dibromochloromethane	ND	2.0	2.00	
1,2-Dibromo-3-Chloropropane	ND	10	2.00	
1,2-Dibromoethane	ND	2.0	2.00	
Dibromomethane	ND	2.0	2.00	
1,2-Dichlorobenzene	ND	2.0	2.00	
1,3-Dichlorobenzene	ND	2.0	2.00	
1,4-Dichlorobenzene	ND	2.0	2.00	
Dichlorodifluoromethane	ND	2.0	2.00	
1,1-Dichloroethane	ND	2.0	2.00	
1,2-Dichloroethane	ND	1.0	2.00	
1,1-Dichloroethene	ND	2.0	2.00	
c-1,2-Dichloroethene	ND	2.0	2.00	
t-1,2-Dichloroethene	ND	2.0	2.00	
1,2-Dichloropropane	ND	2.0	2.00	
1,3-Dichloropropane	ND	2.0	2.00	
2,2-Dichloropropane	ND	2.0	2.00	

RL: Reporting Limit. DF: Dilution Factor. MDL: Method Detection Limit.

Return to Contents

eurofins | Calscience

Analytical Report

Gaston & Associates		Date Received:	06/04/15
2691 Richter Avenue, Suite 109		Work Order:	15-06-0369
Irvine, CA 92606-5124		Preparation:	EPA 5030C
		Method:	EPA 8260B
		Units:	ug/L
Project: Fisher Property			Page 8 of 12

Parameter	Result	RL	DF	Qualifiers
1,1-Dichloropropene	ND	2.0	2.00	
c-1,3-Dichloropropene	ND	1.0	2.00	
t-1,3-Dichloropropene	ND	1.0	2.00	
Ethylbenzene	7.2	2.0	2.00	
2-Hexanone	ND	20	2.00	
Isopropylbenzene	27	2.0	2.00	
p-Isopropyltoluene	ND	2.0	2.00	
Methylene Chloride	ND	20	2.00	
4-Methyl-2-Pentanone	ND	20	2.00	
Naphthalene	68	20	2.00	
n-Propylbenzene	81	2.0	2.00	
Styrene	ND	2.0	2.00	
1,1,1,2-Tetrachloroethane	ND	2.0	2.00	
1,1,2,2-Tetrachloroethane	ND	2.0	2.00	
Tetrachloroethene	ND	2.0	2.00	
Toluene	2.5	2.0	2.00	
1,2,3-Trichlorobenzene	ND	2.0	2.00	
1,2,4-Trichlorobenzene	ND	2.0	2.00	
1,1,1-Trichloroethane	ND	2.0	2.00	
1,1,2-Trichloro-1,2,2-Trifluoroethane	ND	20	2.00	
1,1,2-Trichloroethane	ND	2.0	2.00	
Trichloroethene	ND	2.0	2.00	
Trichlorofluoromethane	ND	20	2.00	
1,2,3-Trichloropropane	ND	10	2.00	
1,2,4-Trimethylbenzene	ND	2.0	2.00	
1,3,5-Trimethylbenzene	ND	2.0	2.00	
Vinyl Acetate	ND	20	2.00	
Vinyl Chloride	ND	1.0	2.00	
p/m-Xylene	7.2	2.0	2.00	
o-Xylene	ND	2.0	2.00	
Methyl-t-Butyl Ether (MTBE)	ND	2.0	2.00	
Tert-Butyl Alcohol (TBA)	260	20	2.00	
Diisopropyl Ether (DIPE)	ND	4.0	2.00	
Ethyl-t-Butyl Ether (ETBE)	ND	4.0	2.00	
Tert-Amyl-Methyl Ether (TAME)	ND	4.0	2.00	
Ethanol	ND	200	2.00	

Surrogate	Rec. (%)	Control Limits	Qualifiers
1,4-Bromofluorobenzene	95	80-120	

RL: Reporting Limit. DF: Dilution Factor. MDL: Method Detection Limit.

Return to Contents

eurofins | Calscience

Analytical Report

Gaston & Associates		Date Received:	06/04/15
2691 Richter Avenue, Suite 109		Work Order:	15-06-0369
Irvine, CA 92606-5124		Preparation:	EPA 5030C
		Method:	EPA 8260B
		Units:	ug/L
Project: Fisher Property			Page 9 of 12

Surrogate	Rec. (%)	Control Limits	Qualifiers
Dibromofluoromethane	103	78-126	
1,2-Dichloroethane-d4	97	75-135	
Toluene-d8	101	80-120	

Return to Contents

RL: Reporting Limit. DF: Dilution Factor. MDL: Method Detection Limit.

eurofins | Calscience

Analytical Report

Gaston & Associates		Date Received:	06/04/15
2691 Richter Avenue, Suite 109		Work Order:	15-06-0369
Irvine, CA 92606-5124		Preparation:	EPA 5030C
		Method:	EPA 8260B
		Units:	ug/L
Project: Fisher Property			Page 10 of 12

Client Sample Number	Lab Sample Number	Date/Time Collected	Matrix	Instrument	Date Prepared	Date/Time Analyzed	QC Batch ID
Method Blank	**099-14-001-17362**	**N/A**	**Aqueous**	**GC/MS RR**	**06/11/15**	**06/11/15 13:35**	**150611L005**

Parameter	Result	RL	DF	Qualifiers
Acetone	ND	20	1.00	
Benzene	ND	0.50	1.00	
Bromobenzene	ND	1.0	1.00	
Bromochloromethane	ND	1.0	1.00	
Bromodichloromethane	ND	1.0	1.00	
Bromoform	ND	1.0	1.00	
Bromomethane	ND	10	1.00	
2-Butanone	ND	10	1.00	
n-Butylbenzene	ND	1.0	1.00	
sec-Butylbenzene	ND	1.0	1.00	
tert-Butylbenzene	ND	1.0	1.00	
Carbon Disulfide	ND	10	1.00	
Carbon Tetrachloride	ND	0.50	1.00	
Chlorobenzene	ND	1.0	1.00	
Chloroethane	ND	5.0	1.00	
Chloroform	ND	1.0	1.00	
Chloromethane	ND	10	1.00	
2-Chlorotoluene	ND	1.0	1.00	
4-Chlorotoluene	ND	1.0	1.00	
Dibromochloromethane	ND	1.0	1.00	
1,2-Dibromo-3-Chloropropane	ND	5.0	1.00	
1,2-Dibromoethane	ND	1.0	1.00	
Dibromomethane	ND	1.0	1.00	
1,2-Dichlorobenzene	ND	1.0	1.00	
1,3-Dichlorobenzene	ND	1.0	1.00	
1,4-Dichlorobenzene	ND	1.0	1.00	
Dichlorodifluoromethane	ND	1.0	1.00	
1,1-Dichloroethane	ND	1.0	1.00	
1,2-Dichloroethane	ND	0.50	1.00	
1,1-Dichloroethene	ND	1.0	1.00	
c-1,2-Dichloroethene	ND	1.0	1.00	
t-1,2-Dichloroethene	ND	1.0	1.00	
1,2-Dichloropropane	ND	1.0	1.00	
1,3-Dichloropropane	ND	1.0	1.00	
2,2-Dichloropropane	ND	1.0	1.00	

RL: Reporting Limit. DF: Dilution Factor. MDL: Method Detection Limit.

Return to Contents

eurofins | Calscience

Analytical Report

Gaston & Associates		Date Received:	06/04/15
2691 Richter Avenue, Suite 109		Work Order:	15-06-0369
Irvine, CA 92606-5124		Preparation:	EPA 5030C
		Method:	EPA 8260B
		Units:	ug/L
Project: Fisher Property			Page 11 of 12

Parameter	Result	RL	DF	Qualifiers
1,1-Dichloropropene	ND	1.0	1.00	
c-1,3-Dichloropropene	ND	0.50	1.00	
t-1,3-Dichloropropene	ND	0.50	1.00	
Ethylbenzene	ND	1.0	1.00	
2-Hexanone	ND	10	1.00	
Isopropylbenzene	ND	1.0	1.00	
p-Isopropyltoluene	ND	1.0	1.00	
Methylene Chloride	ND	10	1.00	
4-Methyl-2-Pentanone	ND	10	1.00	
Naphthalene	ND	10	1.00	
n-Propylbenzene	ND	1.0	1.00	
Styrene	ND	1.0	1.00	
1,1,1,2-Tetrachloroethane	ND	1.0	1.00	
1,1,2,2-Tetrachloroethane	ND	1.0	1.00	
Tetrachloroethene	ND	1.0	1.00	
Toluene	ND	1.0	1.00	
1,2,3-Trichlorobenzene	ND	1.0	1.00	
1,2,4-Trichlorobenzene	ND	1.0	1.00	
1,1,1-Trichloroethane	ND	1.0	1.00	
1,1,2-Trichloro-1,2,2-Trifluoroethane	ND	10	1.00	
1,1,2-Trichloroethane	ND	1.0	1.00	
Trichloroethene	ND	1.0	1.00	
Trichlorofluoromethane	ND	10	1.00	
1,2,3-Trichloropropane	ND	5.0	1.00	
1,2,4-Trimethylbenzene	ND	1.0	1.00	
1,3,5-Trimethylbenzene	ND	1.0	1.00	
Vinyl Acetate	ND	10	1.00	
Vinyl Chloride	ND	0.50	1.00	
p/m-Xylene	ND	1.0	1.00	
o-Xylene	ND	1.0	1.00	
Methyl-t-Butyl Ether (MTBE)	ND	1.0	1.00	
Tert-Butyl Alcohol (TBA)	ND	10	1.00	
Diisopropyl Ether (DIPE)	ND	2.0	1.00	
Ethyl-t-Butyl Ether (ETBE)	ND	2.0	1.00	
Tert-Amyl-Methyl Ether (TAME)	ND	2.0	1.00	
Ethanol	ND	100	1.00	

Surrogate	Rec. (%)	Control Limits	Qualifiers
1,4-Bromofluorobenzene	93	80-120	

RL: Reporting Limit. DF: Dilution Factor. MDL: Method Detection Limit.

Return to Contents

eurofins | Calscience

Analytical Report

Gaston & Associates		Date Received:	06/04/15
2691 Richter Avenue, Suite 109		Work Order:	15-06-0369
Irvine, CA 92606-5124		Preparation:	EPA 5030C
		Method:	EPA 8260B
		Units:	ug/L
Project: Fisher Property			Page 12 of 12

Surrogate	Rec. (%)	Control Limits	Qualifiers
Dibromofluoromethane	107	78-126	
1,2-Dichloroethane-d4	107	75-135	
Toluene-d8	99	80-120	

Return to Contents

RL: Reporting Limit. DF: Dilution Factor. MDL: Method Detection Limit.

eurofins | Calscience

Quality Control - Spike/Spike Duplicate

Gaston & Associates		Date Received:	06/04/15
2691 Richter Avenue, Suite 109		Work Order:	15-06-0369
Irvine, CA 92606-5124		Preparation:	EPA 5030C
		Method:	EPA 8015B (M)
Project: Fisher Property			Page 1 of 2

Quality Control Sample ID	Type	Matrix	Instrument	Date Prepared	Date Analyzed	MS/MSD Batch Number
15-06-0065-2	**Sample**	**Aqueous**	**GC 25**	**06/05/15**	**06/05/15 19:11**	**150605S028**
15-06-0065-2	**Matrix Spike**	**Aqueous**	**GC 25**	**06/05/15**	**06/05/15 19:45**	**150605S028**
15-06-0065-2	**Matrix Spike Duplicate**	**Aqueous**	**GC 25**	**06/05/15**	**06/05/15 20:18**	**150605S028**

Parameter	Sample Conc.	Spike Added	MS Conc.	MS %Rec.	MSD Conc.	MSD %Rec.	%Rec. CL	RPD	RPD CL	Qualifiers
TPH as Gasoline	ND	2000	1643	82	1607	80	68-122	2	0-18	

RPD: Relative Percent Difference. CL: Control Limits

Return to Contents

eurofins | Calscience

Quality Control - Spike/Spike Duplicate

Gaston & Associates		Date Received:	06/04/15
2691 Richter Avenue, Suite 109		Work Order:	15-06-0369
Irvine, CA 92606-5124		Preparation:	EPA 5030C
		Method:	EPA 8260B
Project: Fisher Property			Page 2 of 2

Quality Control Sample ID	Type	Matrix	Instrument	Date Prepared	Date Analyzed	MS/MSD Batch Number
15-06-0307-2	**Sample**	**Aqueous**	**GC/MS RR**	**06/11/15**	**06/11/15 14:29**	**150611S005**
15-06-0307-2	**Matrix Spike**	**Aqueous**	**GC/MS RR**	**06/11/15**	**06/11/15 11:46**	**150611S005**
15-06-0307-2	**Matrix Spike Duplicate**	**Aqueous**	**GC/MS RR**	**06/11/15**	**06/11/15 12:13**	**150611S005**

Parameter	Sample Conc.	Spike Added	MS Conc.	MS %Rec.	MSD Conc.	MSD %Rec.	%Rec. CL	RPD	RPD CL	Qualifiers
Benzene	ND	50.00	44.59	89	47.42	95	74-122	6	0-21	
Carbon Tetrachloride	ND	50.00	44.41	89	45.60	91	60-144	3	0-21	
Chlorobenzene	ND	50.00	42.96	86	44.82	90	73-120	4	0-22	
1,2-Dibromoethane	ND	50.00	43.72	87	47.65	95	80-122	9	0-20	
1,2-Dichlorobenzene	ND	50.00	42.55	85	44.31	89	70-120	4	0-26	
1,2-Dichloroethane	ND	50.00	44.66	89	47.73	95	64-142	7	0-20	
1,1-Dichloroethene	ND	50.00	42.86	86	43.47	87	52-136	1	0-21	
Ethylbenzene	ND	50.00	47.29	95	48.84	98	77-125	3	0-24	
Toluene	ND	50.00	45.30	91	47.89	96	72-126	6	0-23	
Trichloroethene	ND	50.00	47.29	95	48.99	98	74-128	4	0-22	
Vinyl Chloride	ND	50.00	50.41	101	50.54	101	67-133	0	0-20	
p/m-Xylene	ND	100.0	95.55	96	99.30	99	63-129	4	0-25	
o-Xylene	ND	50.00	46.06	92	48.34	97	62-128	5	0-24	
Methyl-t-Butyl Ether (MTBE)	ND	50.00	39.38	79	43.40	87	68-134	10	0-21	
Tert-Butyl Alcohol (TBA)	ND	250.0	221.6	89	234.4	94	65-143	6	0-30	
Diisopropyl Ether (DIPE)	ND	50.00	43.00	86	46.39	93	61-139	8	0-20	
Ethyl-t-Butyl Ether (ETBE)	ND	50.00	40.95	82	45.21	90	64-136	10	0-20	
Tert-Amyl-Methyl Ether (TAME)	ND	50.00	37.89	76	43.14	86	67-133	13	0-20	
Ethanol	ND	500.0	619.3	124	642.8	129	34-178	4	0-58	

Return to Contents

RPD: Relative Percent Difference. CL: Control Limits

eurofins | Calscience

Quality Control - LCS

Gaston & Associates		Date Received:	06/04/15
2691 Richter Avenue, Suite 109		Work Order:	15-06-0369
Irvine, CA 92606-5124		Preparation:	EPA 5030C
		Method:	EPA 8015B (M)
Project: Fisher Property			Page 1 of 2

Quality Control Sample ID	Type	Matrix	Instrument	Date Prepared	Date Analyzed	LCS Batch Number
099-15-704-1113	**LCS**	**Aqueous**	**GC 25**	**06/05/15**	**06/05/15 18:38**	**150605L054**

Parameter	Spike Added	Conc. Recovered	LCS %Rec.	%Rec. CL	Qualifiers
TPH as Gasoline	2000	1742	87	78-120	

RPD: Relative Percent Difference. CL: Control Limits

Return to Contents

eurofins | Calscience

Quality Control - LCS

Gaston & Associates		Date Received:	06/04/15
2691 Richter Avenue, Suite 109		Work Order:	15-06-0369
Irvine, CA 92606-5124		Preparation:	EPA 5030C
		Method:	EPA 8260B
Project: Fisher Property			Page 2 of 2

Quality Control Sample ID	Type	Matrix	Instrument	Date Prepared	Date Analyzed	LCS Batch Number
099-14-001-17362	**LCS**	**Aqueous**	**GC/MS RR**	**06/11/15**	**06/11/15 11:02**	**150611L005**

Parameter	Spike Added	Conc. Recovered	LCS %Rec.	%Rec. CL	ME CL	Qualifiers
Benzene	50.00	42.11	84	80-120	73-127	
Carbon Tetrachloride	50.00	39.74	79	67-139	55-151	
Chlorobenzene	50.00	40.45	81	78-120	71-127	
1,2-Dibromoethane	50.00	42.65	85	80-120	73-127	
1,2-Dichlorobenzene	50.00	40.07	80	63-129	52-140	
1,2-Dichloroethane	50.00	42.74	85	70-130	60-140	
1,1-Dichloroethene	50.00	38.61	77	66-126	56-136	
Ethylbenzene	50.00	43.41	87	80-123	73-130	
Toluene	50.00	42.19	84	80-120	73-127	
Trichloroethene	50.00	41.71	83	80-122	73-129	
Vinyl Chloride	50.00	44.58	89	70-130	60-140	
p/m-Xylene	100.0	88.30	88	75-123	67-131	
o-Xylene	50.00	42.96	86	74-122	66-130	
Methyl-t-Butyl Ether (MTBE)	50.00	37.30	75	69-129	59-139	
Tert-Butyl Alcohol (TBA)	250.0	212.9	85	69-129	59-139	
Diisopropyl Ether (DIPE)	50.00	40.43	81	68-128	58-138	
Ethyl-t-Butyl Ether (ETBE)	50.00	38.48	77	63-135	51-147	
Tert-Amyl-Methyl Ether (TAME)	50.00	36.42	73	67-133	56-144	
Ethanol	500.0	579.2	116	42-168	21-189	

Total number of LCS compounds: 19
Total number of ME compounds: 0
Total number of ME compounds allowed: 1
LCS ME CL validation result: Pass

Return to Contents

RPD: Relative Percent Difference. CL: Control Limits

eurofins | Calscience

Glossary of Terms and Qualifiers

Work Order: 15-06-0369

Qualifiers	Definition
*	See applicable analysis comment.
<	Less than the indicated value.
>	Greater than the indicated value.
1	Surrogate compound recovery was out of control due to a required sample dilution. Therefore, the sample data was reported without further clarification.
2	Surrogate compound recovery was out of control due to matrix interference. The associated method blank surrogate spike compound was in control and, therefore, the sample data was reported without further clarification.
3	Recovery of the Matrix Spike (MS) or Matrix Spike Duplicate (MSD) compound was out of control due to suspected matrix interference. The associated LCS recovery was in control.
4	The MS/MSD RPD was out of control due to suspected matrix interference.
5	The PDS/PDSD or PES/PESD associated with this batch of samples was out of control due to suspected matrix interference.
6	Surrogate recovery below the acceptance limit.
7	Surrogate recovery above the acceptance limit.
B	Analyte was present in the associated method blank.
BU	Sample analyzed after holding time expired.
BV	Sample received after holding time expired.
CI	See case narrative.
E	Concentration exceeds the calibration range.
ET	Sample was extracted past end of recommended max. holding time.
HD	The chromatographic pattern was inconsistent with the profile of the reference fuel standard.
HDH	The sample chromatographic pattern for TPH matches the chromatographic pattern of the specified standard but heavier hydrocarbons were also present (or detected).
HDL	The sample chromatographic pattern for TPH matches the chromatographic pattern of the specified standard but lighter hydrocarbons were also present (or detected).
J	Analyte was detected at a concentration below the reporting limit and above the laboratory method detection limit. Reported value is estimated.
JA	Analyte positively identified but quantitation is an estimate.
ME	LCS Recovery Percentage is within Marginal Exceedance (ME) Control Limit range (+/- 4 SD from the mean).
ND	Parameter not detected at the indicated reporting limit.
Q	Spike recovery and RPD control limits do not apply resulting from the parameter concentration in the sample exceeding the spike concentration by a factor of four or greater.
SG	The sample extract was subjected to Silica Gel treatment prior to analysis.
X	% Recovery and/or RPD out-of-range.
Z	Analyte presence was not confirmed by second column or GC/MS analysis.

Solid - Unless otherwise indicated, solid sample data is reported on a wet weight basis, not corrected for % moisture. All QC results are reported on a wet weight basis.

Any parameter identified in 40CFR Part 136.3 Table II that is designated as "analyze immediately" with a holding time of <= 15 minutes (40CFR-136.3 Table II, footnote 4), is considered a "field" test and the reported results will be qualified as being received outside of the stated holding time unless received at the laboratory within 15 minutes of the collection time.

A calculated total result (Example: Total Pesticides) is the summation of each component concentration and/or, if "J" flags are reported, estimated concentration. Component concentrations showing not detected (ND) are summed into the calculated total result as zero concentrations.

Return to Contents

eurofins | Calscience

7440 Lincoln Way, Garden Grove, CA 92841-1427 • (714) 895-5494
For courier service / sample drop off information, contact us26_sales@eurofinsus.com or call us.

CHAIN-OF-CUSTODY RECORD

DATE: 6/4/15
PAGE: 1 OF 1

WO NO. / LAB USE ONLY: **15-06-0369**

LABORATORY CLIENT: Gaston & Associates
ADDRESS: 2691 Richter Ave, #109
CITY: Irvine STATE: CA ZIP:
TEL: 949-752-7229 E-MAIL:

CLIENT PROJECT NAME / NO.: Fisher Property
P.O. NO.:
PROJECT CONTACT: Will Gaston
LAB CONTACT OR QUOTE NO.:
GLOBAL ID:
LOG CODE:
SAMPLER(S): (PRINT) Donna White

TURNAROUND TIME (Rush surcharges may apply to any TAT not "STANDARD"):
☐ SAME DAY ☐ 24 HR ☐ 48 HR ☐ 72 HR ☐ 5 DAYS ☒ STANDARD

EDD:
☐ COELT EDF ☐ OTHER

SPECIAL INSTRUCTIONS:

REQUESTED ANALYSES

Please check box or fill in blank as needed.

LAB USE ONLY	SAMPLE ID	SAMPLING DATE	SAMPLING TIME	MATRIX	NO. OF CONT.	Unpreserved	Preserved	Field Filtered	☐ TPH(g) ☐ GRO	☐ TPH(d) ☐ DRO	TPH ☐ C6-C36 ☐ C6-C44	TPH-G	BTEX / MTBE ☐ 8260 ☐	VOCs (8260) FULL SCAN	Oxygenates (8260)	Prep (5035) ☐ En Core ☐ Terra Core	SVOCs (8270)	Pesticides (8081)	PCBs (8082)	PAHs ☐ 8270 ☐ 8270 SIM	T22 Metals ☐ 6010/747X ☐ 6020/747X	Cr(VI) ☐ 7196 ☐ 7199 ☐ 218.6				
1	MW-2	6/4/15	10:40	Water	4		X					X		X												
2	MW-5	6/4/15	12:05	Water	4		X					X		X												
3	MW-9	6/4/15	11:40	Water	4		X					X		X												

Relinquished by: (Signature)	Received by: (Signature/Affiliation)	Date:	Time:
Donna White	[signature] EU	6/4/15	1318
Relinquished by: (Signature)	Received by: (Signature/Affiliation)	Date:	Time:
Relinquished by: (Signature)	Received by: (Signature/Affiliation)	Date:	Time:

2014-07-01 Revision

Return to Contents

eurofins | Calscience

WORK ORDER NUMBER: 15-06- 0369

SAMPLE RECEIPT CHECKLIST

COOLER 1 OF 1

CLIENT: Gaston & Assoc.

DATE: 06 / 4 / 2015

TEMPERATURE: (Criteria: 0.0°C – 6.0°C, not frozen except sediment/tissue)

Thermometer ID: SC2 (CF:-0.3°C); Temperature (w/o CF): 3.9 °C (w/ CF): 3.6 °C; ☐ Blank ☑ Sample

☐ Sample(s) outside temperature criteria (PM/APM contacted by: _____)

☐ Sample(s) outside temperature criteria but received on ice/chilled on same day of sampling

☐ Sample(s) received at ambient temperature; placed on ice for transport by courier

Ambient Temperature: ☐ Air ☐ Filter Checked by: 826

CUSTODY SEAL:

Cooler	☐ Present and Intact	☐ Present but Not Intact	☑ Not Present	☐ N/A	Checked by: 826
Sample(s)	☐ Present and Intact	☐ Present but Not Intact	☑ Not Present	☐ N/A	Checked by: 826

SAMPLE CONDITION:

	Yes	No	N/A
Chain-of-Custody (COC) document(s) received with samples	☑	☐	☐
COC document(s) received complete	☑	☐	☐
☐ Sampling date ☐ Sampling time ☐ Matrix ☐ Number of containers			
☐ No analysis requested ☐ Not relinquished ☐ No relinquished date ☐ No relinquished time			
Sampler's name indicated on COC	☑	☐	☐
Sample container label(s) consistent with COC	☑	☐	☐
Sample container(s) intact and in good condition	☑	☐	☐
Proper containers for analyses requested	☑	☐	☐
Sufficient volume/mass for analyses requested	☑	☐	☐
Samples received within holding time	☑	☐	☐
Aqueous samples for certain analyses received within 15-minute holding time			
☐ pH ☐ Residual Chlorine ☐ Dissolved Sulfide ☐ Dissolved Oxygen	☐	☐	☑
Proper preservation chemical(s) noted on COC and/or sample container	☑	☐	☐
Unpreserved aqueous sample(s) received for certain analyses			
☐ Volatile Organics ☐ Total Metals ☐ Dissolved Metals			
Container(s) for certain analysis free of headspace	☑	☐	☐
☑ Volatile Organics ☐ Dissolved Gases (RSK-175) ☐ Dissolved Oxygen (SM 4500)			
☐ Carbon Dioxide (SM 4500) ☐ Ferrous Iron (SM 3500) ☐ Hydrogen Sulfide (Hach)			
Tedlar™ bag(s) free of condensation	☐	☐	☑

CONTAINER TYPE: (Trip Blank Lot Number: _____)

Aqueous: ☐ VOA ☑ VOA**h** ☐ VOA**na$_2$** ☐ 100PJ ☐ 100PJ**na$_2$** ☐ 125AGB ☐ 125AGB**h** ☐ 125AGB**p** ☐ 125PB

☐ 125PB**znna** ☐ 250AGB ☐ 250CGB ☐ 250CGB**s** ☐ 250PB ☐ 250PB**n** ☐ 500AGB ☐ 500AGJ ☐ 500AGJ**s**

☐ 500PB ☐ 1AGB ☐ 1AGB**na$_2$** ☐ 1AGB**s** ☐ 1PB ☐ 1PB**na** ☐ _____ ☐ _____ ☐ _____ ☐ _____

Solid: ☐ 4ozCGJ ☐ 8ozCGJ ☐ 16ozCGJ ☐ Sleeve (_____) ☐ EnCores® (_____) ☐ TerraCores® (_____) ☐ _____

Air: ☐ Tedlar™ ☐ Canister ☐ Sorbent Tube ☐ PUF ☐ _____ **Other Matrix** (_____): ☐ _____ ☐ _____

Container: **A** = Amber, **B** = Bottle, **C** = Clear, **E** = Envelope, **G** = Glass, **J** = Jar, **P** = Plastic, and **Z** = Ziploc/Resealable Bag

Preservative: **b** = buffered, **f** = filtered, **h** = HCl, **n** = HNO_3, **na** = NaOH, **na$_2$** = $Na_2S_2O_3$, **p** = H_3PO_4, Labeled/Checked by: 826

s = H_2SO_4, **u** = ultra-pure, **znna** = $Zn(CH_3CO_2)_2$ + NaOH Reviewed by: 822

Return to Contents

APPENDIX F

PLOTS OF GROUNDWATER ELEVATION AND TPH-g & BENZENE CONCENTRATIONS VS. TIME

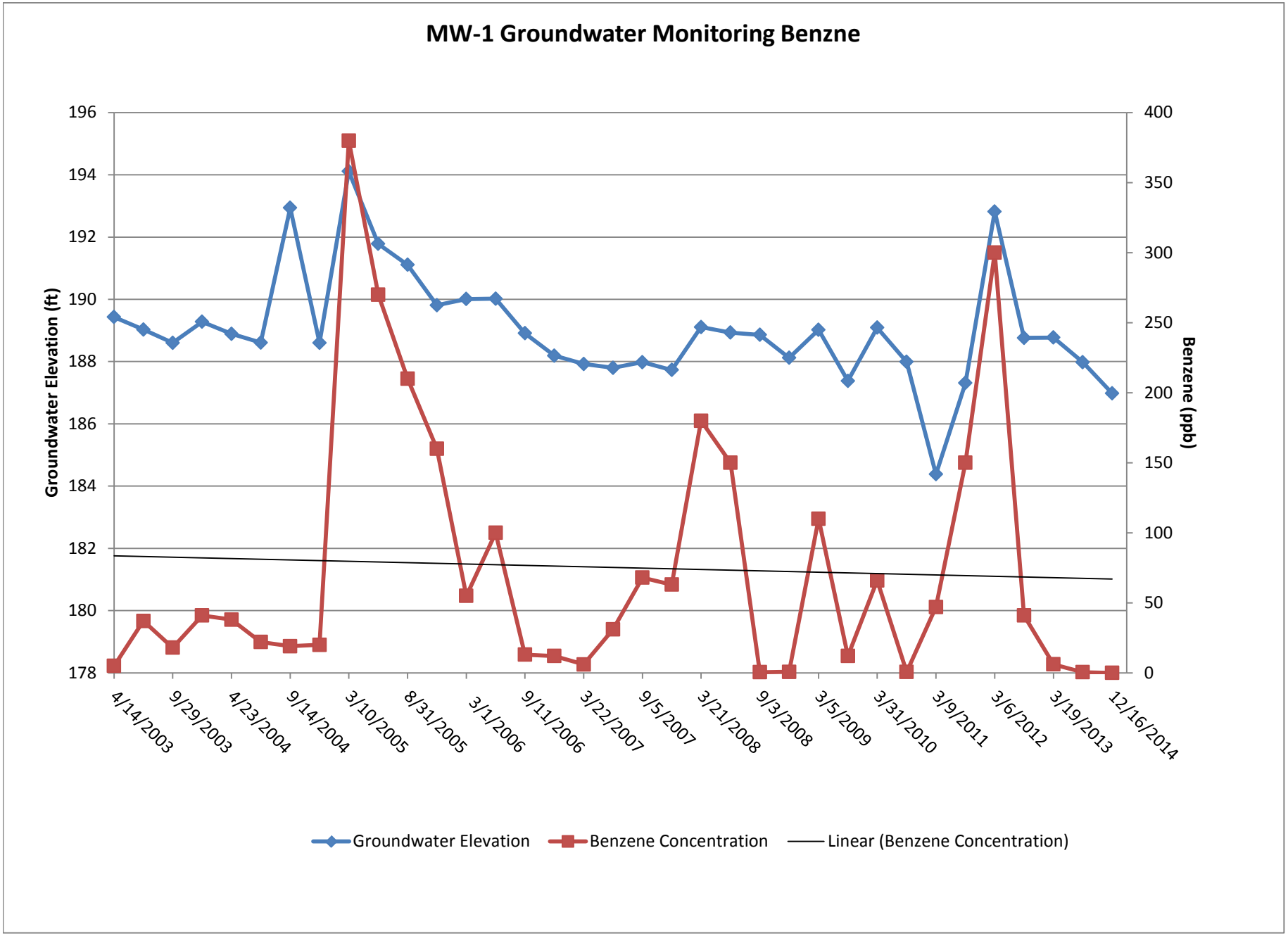
MW-1 Groundwater Monitoring Benzne
Groundwater Elevation (ft)
Benzene (ppb)
196
194
192
190
188
186
184
182
180
178
400
350
300
250
200
150
100
50
0
4/14/2003
9/29/2003
4/23/2004
9/14/2004
3/10/2005
8/31/2005
3/1/2006
9/11/2006
3/22/2007
9/5/2007
3/21/2008
9/3/2008
3/5/2009
3/31/2010
3/9/2011
3/6/2012
3/19/2013
12/16/2014
Groundwater Elevation
Benzene Concentration
Linear (Benzene Concentration)

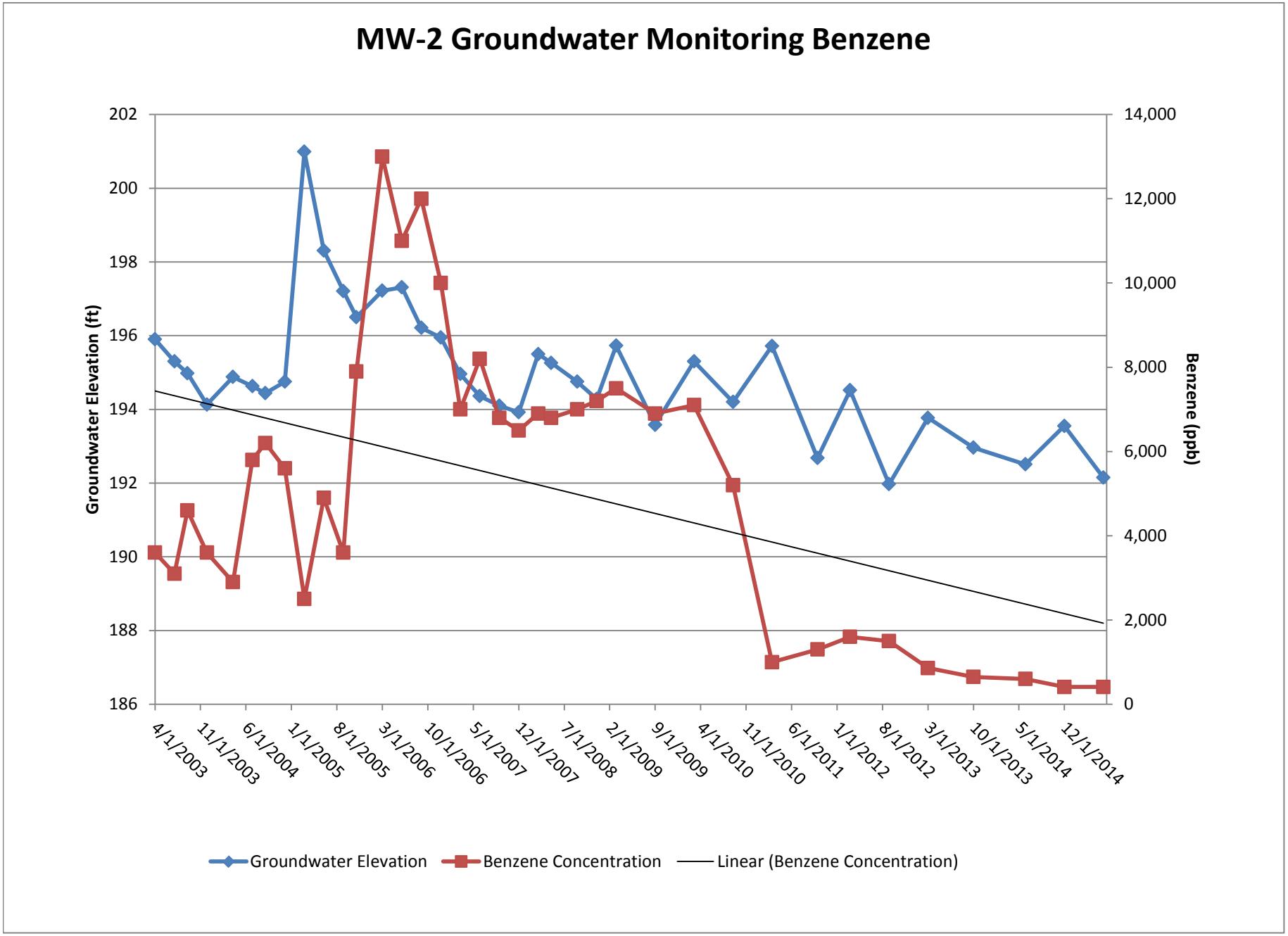
MW-2 Groundwater Monitoring Benzene
Groundwater Elevation (ft)
Benzene (ppb)
202
200
198
196
194
192
190
188
186
14,000
12,000
10,000
8,000
6,000
4,000
2,000
0
4/1/2003
11/1/2003
6/1/2004
1/1/2005
8/1/2005
3/1/2006
10/1/2006
5/1/2007
12/1/2007
7/1/2008
2/1/2009
9/1/2009
4/1/2010
11/1/2010
6/1/2011
1/1/2012
8/1/2012
3/1/2013
10/1/2013
5/1/2014
12/1/2014
Groundwater Elevation
Benzene Concentration
Linear (Benzene Concentration)

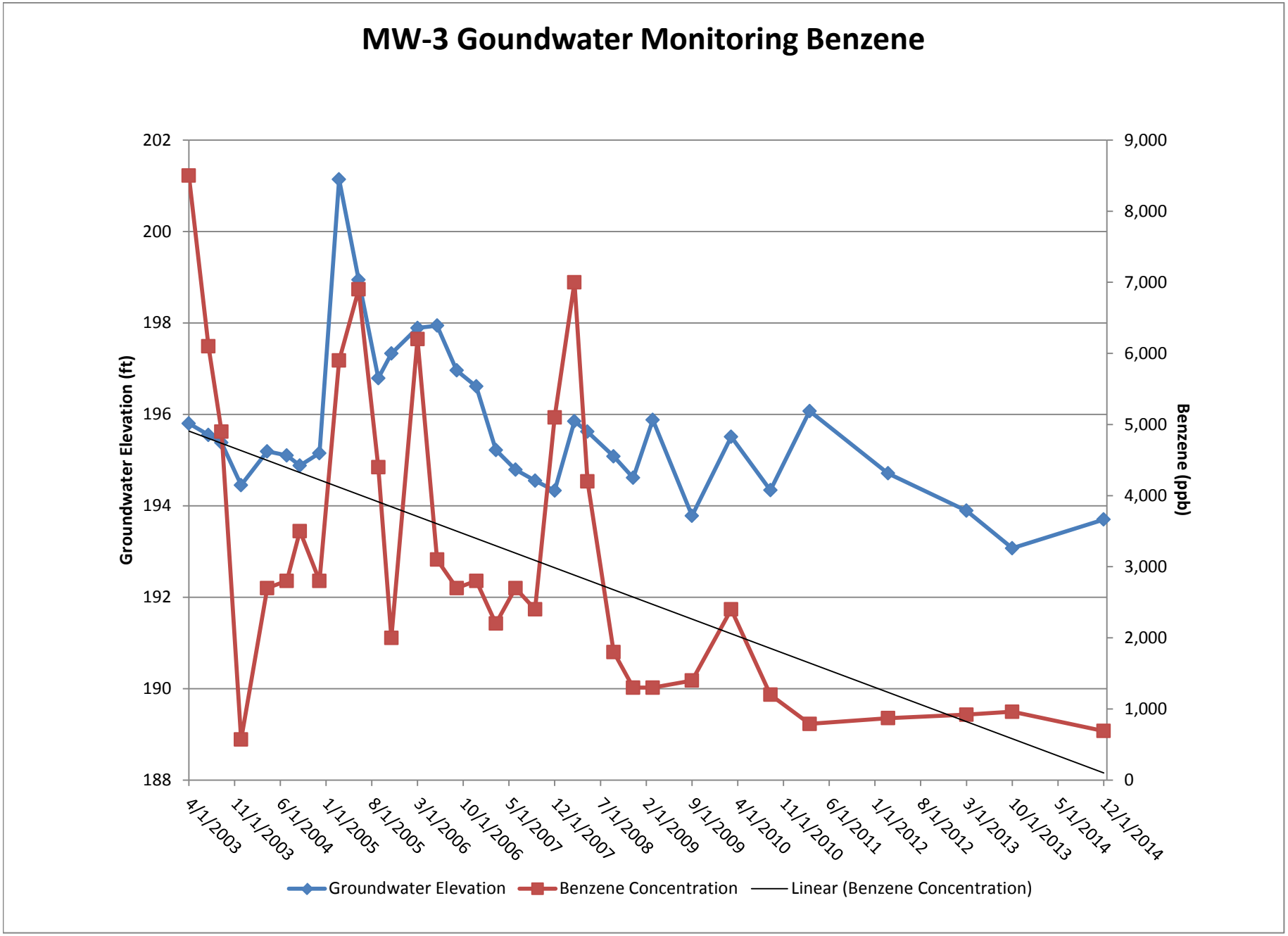
MW-3 Goundwater Monitoring Benzene
Groundwater Elevation (ft)
Benzene (ppb)
202
200
198
196
194
192
190
188
9,000
8,000
7,000
6,000
5,000
4,000
3,000
2,000
1,000
0
4/1/2003
11/1/2003
6/1/2004
1/1/2005
8/1/2005
3/1/2006
10/1/2006
5/1/2007
12/1/2007
7/1/2008
2/1/2009
9/1/2009
4/1/2010
11/1/2010
6/1/2011
1/1/2012
8/1/2012
3/1/2013
10/1/2013
5/1/2014
12/1/2014
Groundwater Elevation
Benzene Concentration
Linear (Benzene Concentration)

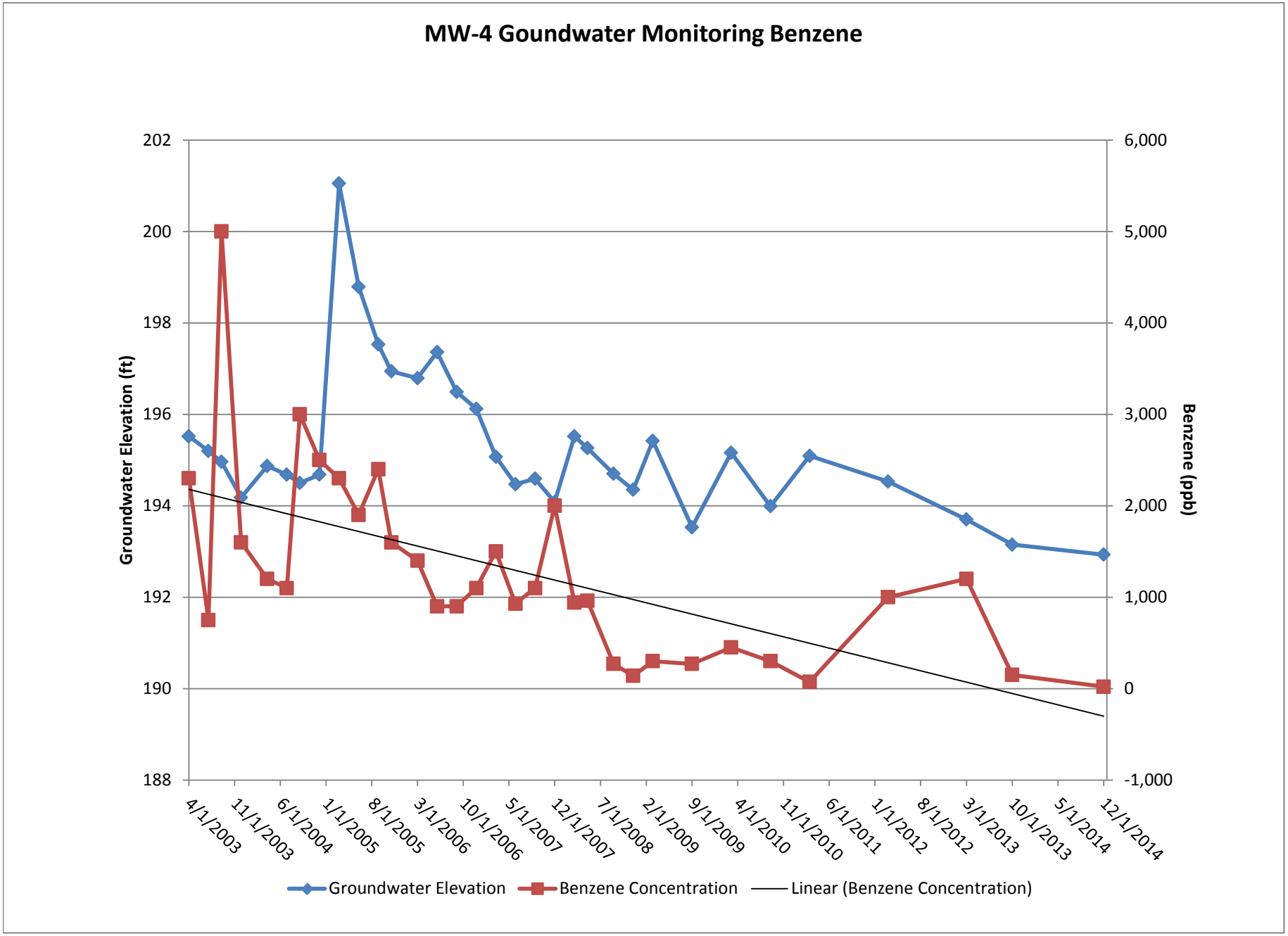
MW-4 Goundwater Monitoring Benzene
Groundwater Elevation (ft)
Benzene (ppb)
202
200
198
196
194
192
190
188
6,000
5,000
4,000
3,000
2,000
1,000
0
-1,000
4/1/2003
11/1/2003
6/1/2004
1/1/2005
8/1/2005
3/1/2006
10/1/2006
5/1/2007
12/1/2007
7/1/2008
2/1/2009
9/1/2009
4/1/2010
11/1/2010
6/1/2011
1/1/2012
8/1/2012
3/1/2013
10/1/2013
5/1/2014
12/1/2014
Groundwater Elevation
Benzene Concentration
Linear (Benzene Concentration)

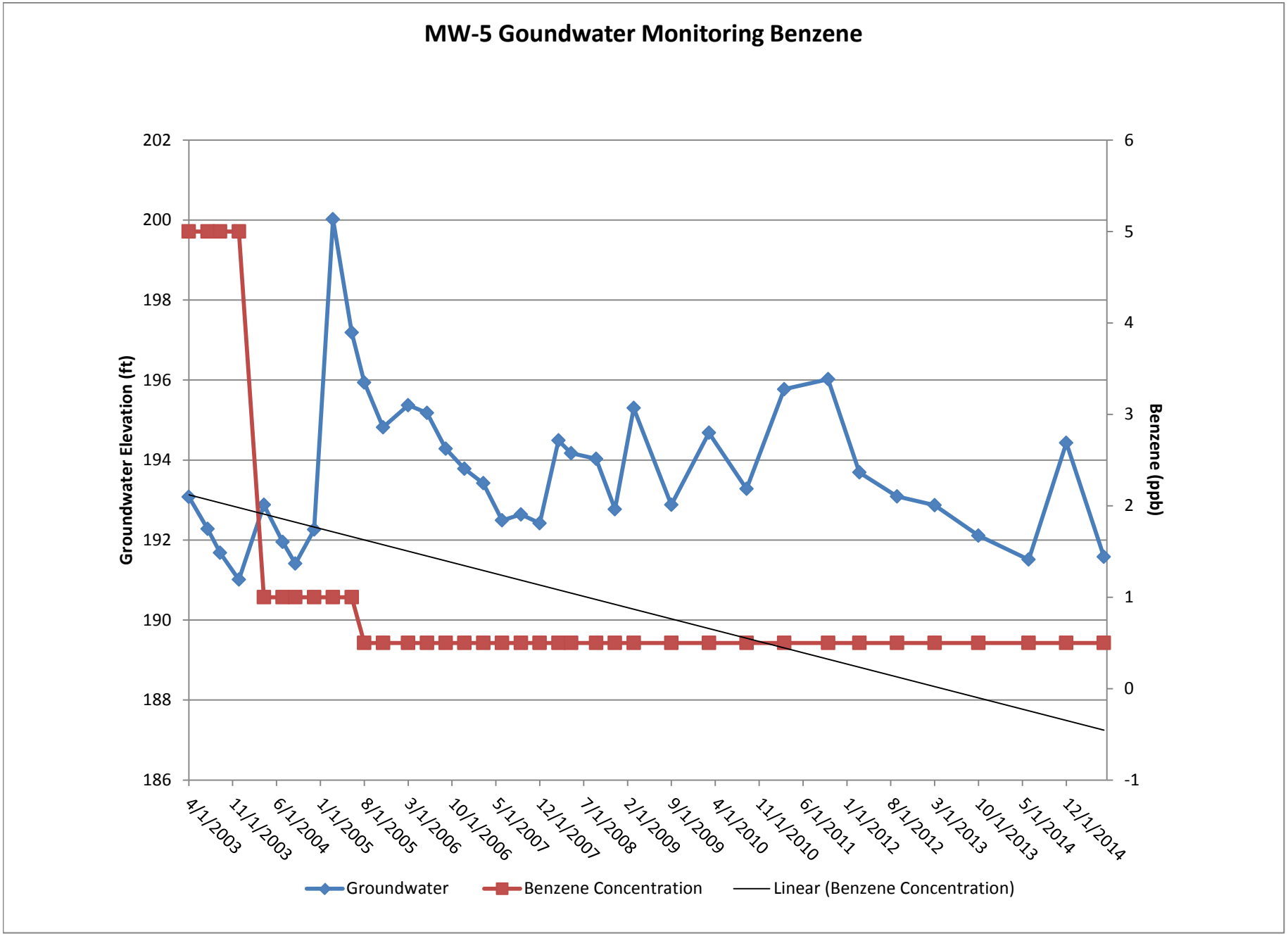
MW-5 Goundwater Monitoring Benzene
Groundwater Elevation (ft)
Benzene (ppb)
202
200
198
196
194
192
190
188
186
6
5
4
3
2
1
0
-1
4/1/2003
11/1/2003
6/1/2004
1/1/2005
8/1/2005
3/1/2006
10/1/2006
5/1/2007
12/1/2007
7/1/2008
2/1/2009
9/1/2009
4/1/2010
11/1/2010
6/1/2011
1/1/2012
8/1/2012
3/1/2013
10/1/2013
5/1/2014
12/1/2014
Groundwater
Benzene Concentration
Linear (Benzene Concentration)

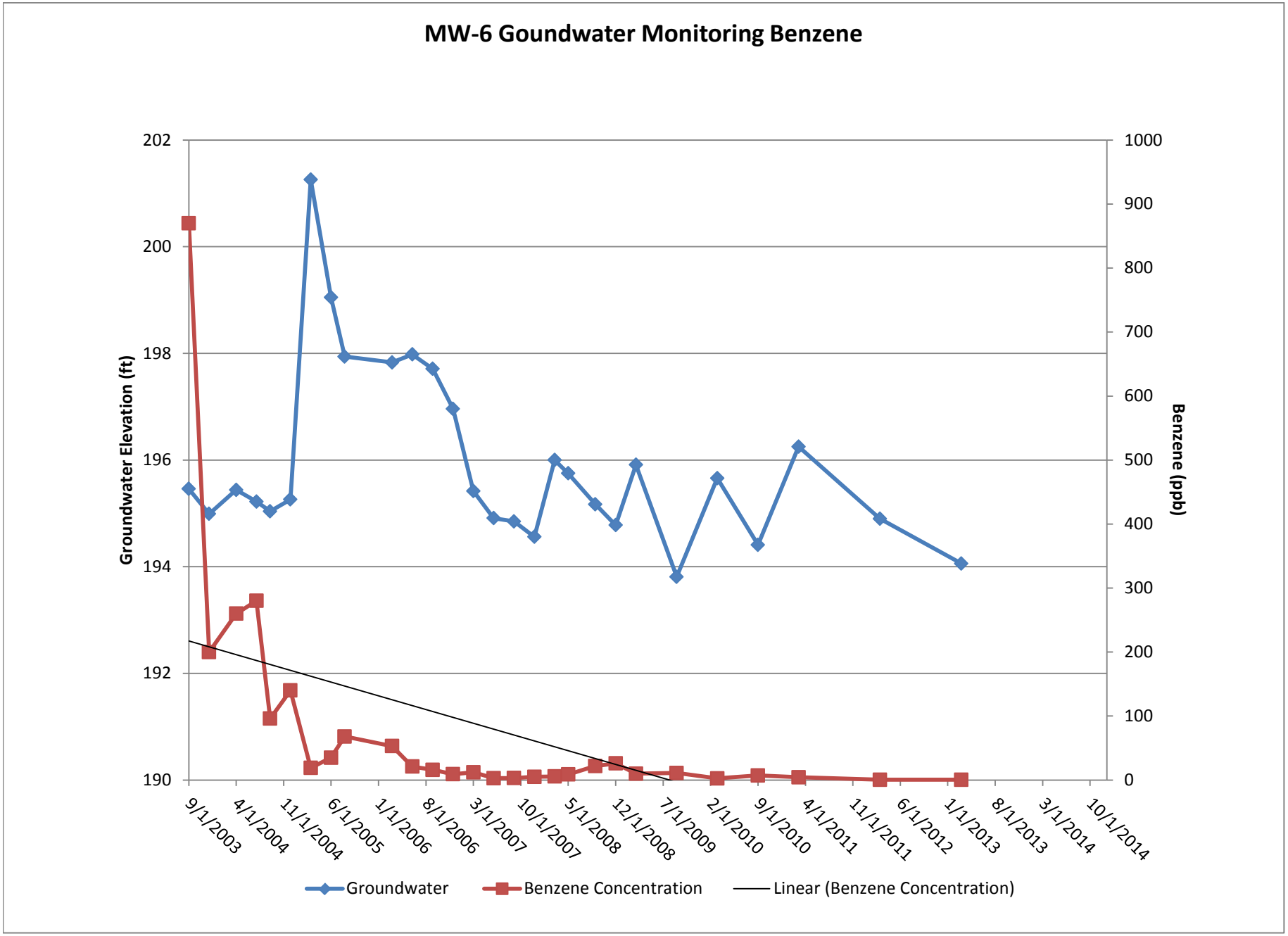
MW-6 Goundwater Monitoring Benzene
Groundwater Elevation (ft)
Benzene (ppb)
202
200
198
196
194
192
190
1000
900
800
700
600
500
400
300
200
100
0
9/1/2003
4/1/2004
11/1/2004
6/1/2005
1/1/2006
8/1/2006
3/1/2007
10/1/2007
5/1/2008
12/1/2008
7/1/2009
2/1/2010
9/1/2010
4/1/2011
11/1/2011
6/1/2012
1/1/2013
8/1/2013
3/1/2014
10/1/2014
Groundwater
Benzene Concentration
Linear (Benzene Concentration)

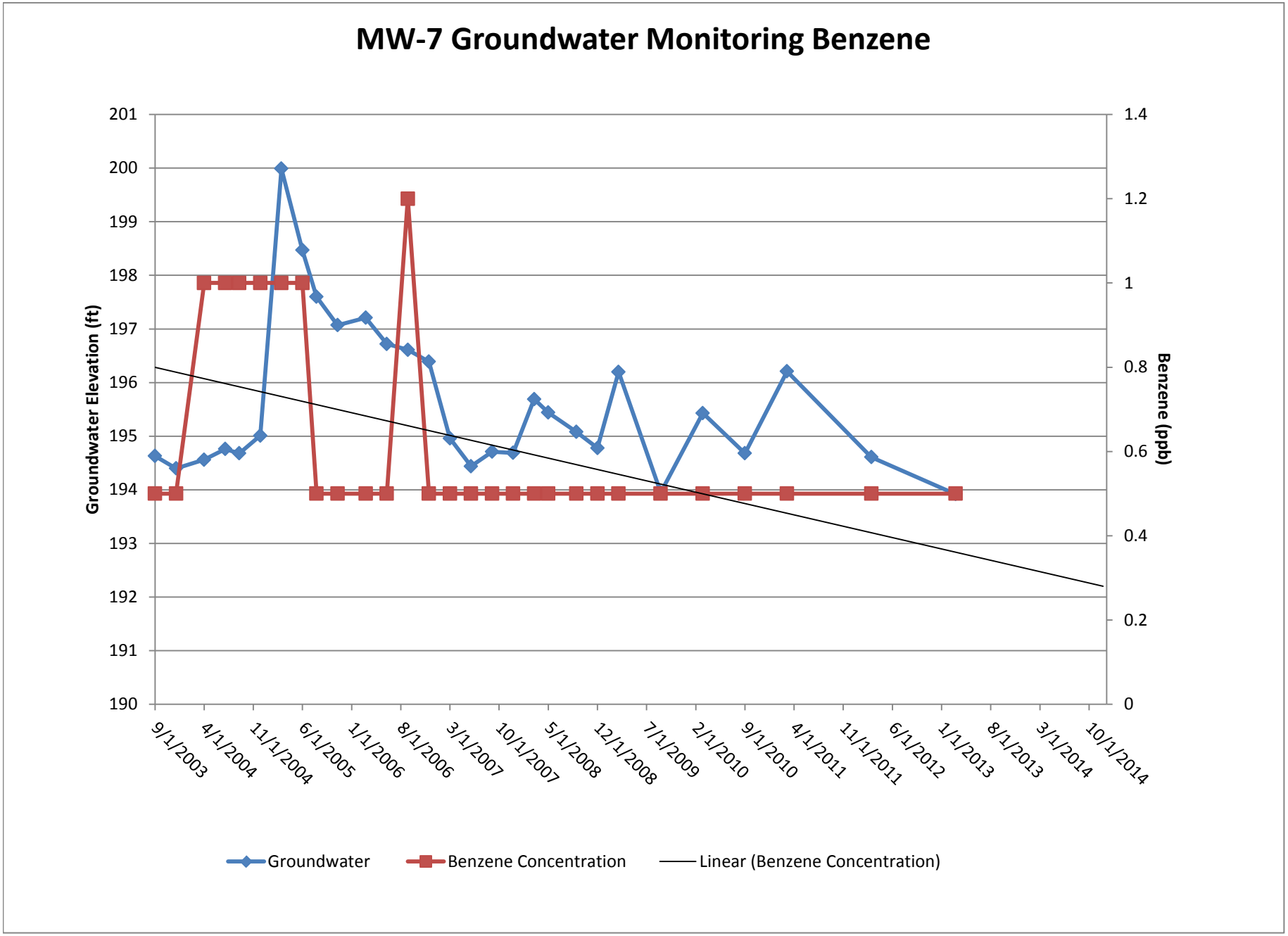
MW-7 Groundwater Monitoring Benzene
Groundwater Elevation (ft)
Benzene (ppb)
201
200
199
198
197
196
195
194
193
192
191
190
1.4
1.2
1
0.8
0.6
0.4
0.2
0
9/1/2003
4/1/2004
11/1/2004
6/1/2005
1/1/2006
8/1/2006
3/1/2007
10/1/2007
5/1/2008
12/1/2008
7/1/2009
2/1/2010
9/1/2010
4/1/2011
11/1/2011
6/1/2012
1/1/2013
8/1/2013
3/1/2014
10/1/2014
Groundwater
Benzene Concentration
Linear (Benzene Concentration)

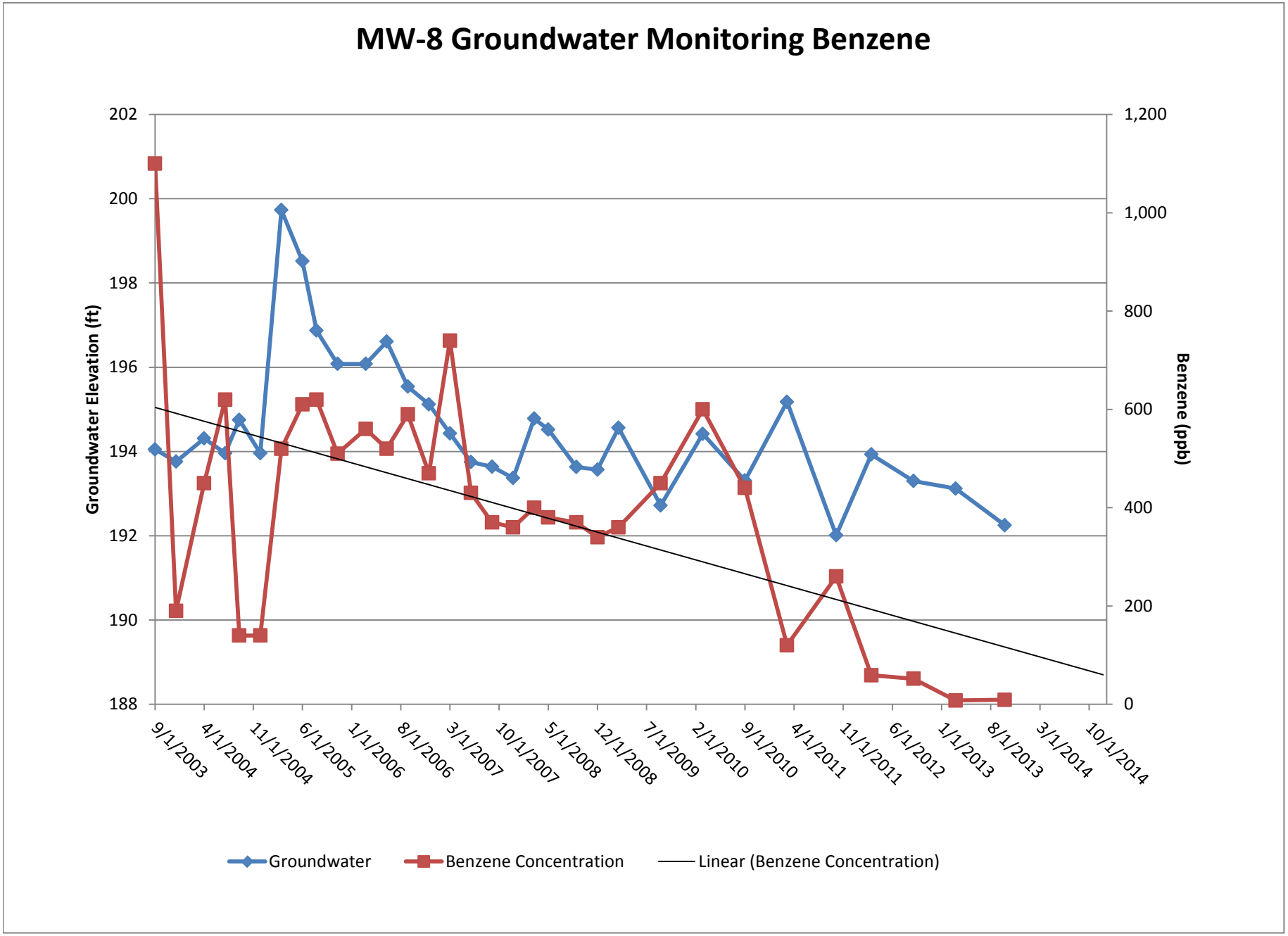
MW-8 Groundwater Monitoring Benzene
Groundwater Elevation (ft)
Benzene (ppb)
202
200
198
196
194
192
190
188
1,200
1,000
800
600
400
200
0
9/1/2003
4/1/2004
11/1/2004
6/1/2005
1/1/2006
8/1/2006
3/1/2007
10/1/2007
5/1/2008
12/1/2008
7/1/2009
2/1/2010
9/1/2010
4/1/2011
11/1/2011
6/1/2012
1/1/2013
8/1/2013
3/1/2014
10/1/2014
Groundwater
Benzene Concentration
Linear (Benzene Concentration)

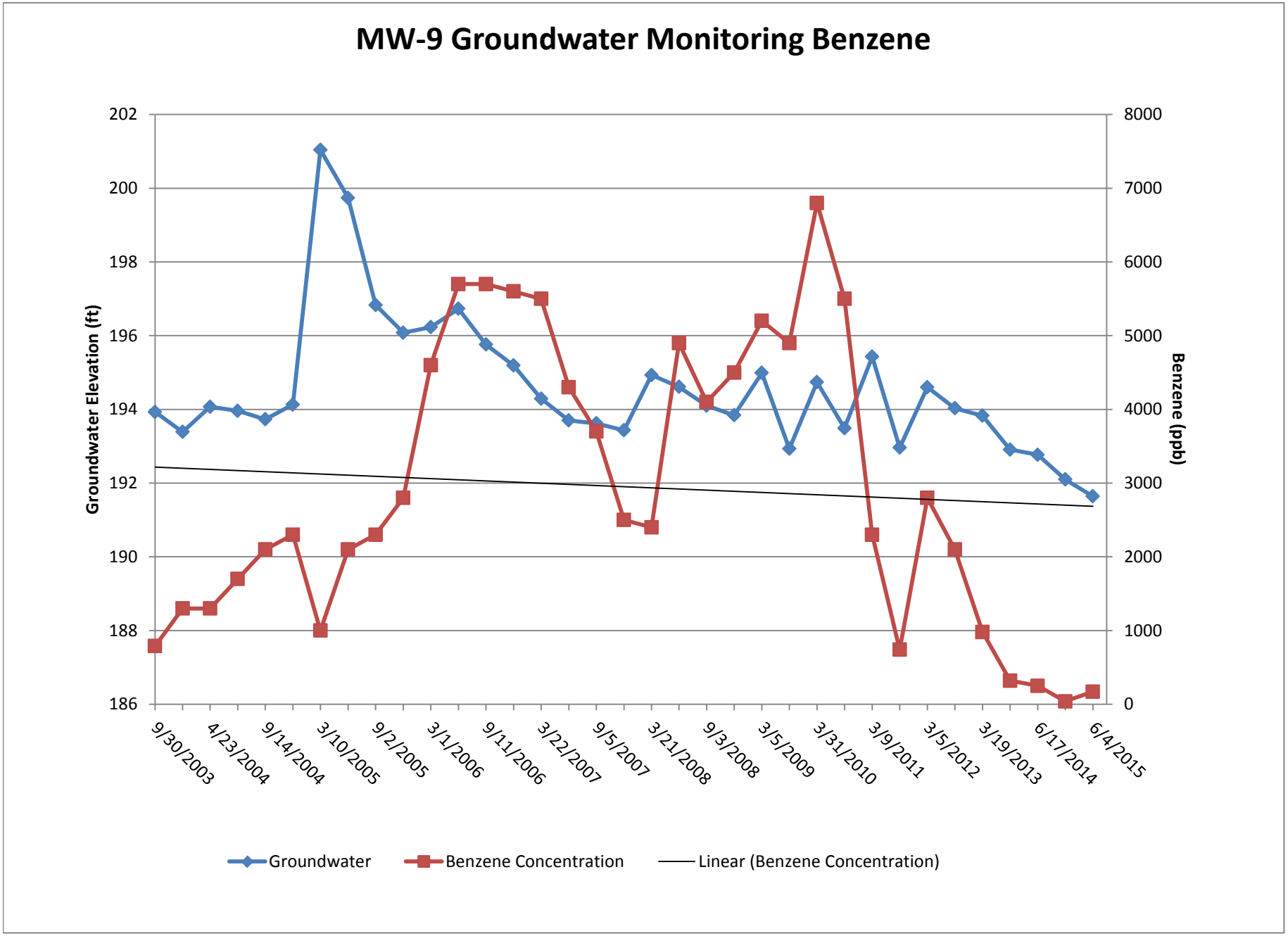
MW-9 Groundwater Monitoring Benzene
Groundwater Elevation (ft)
Benzene (ppb)
202
200
198
196
194
192
190
188
186
8000
7000
6000
5000
4000
3000
2000
1000
0
9/30/2003
4/23/2004
9/14/2004
3/10/2005
9/2/2005
3/1/2006
9/11/2006
3/22/2007
9/5/2007
3/21/2008
9/3/2008
3/5/2009
3/31/2010
3/9/2011
3/5/2012
3/19/2013
6/17/2014
6/4/2015
Groundwater
Benzene Concentration
Linear (Benzene Concentration)

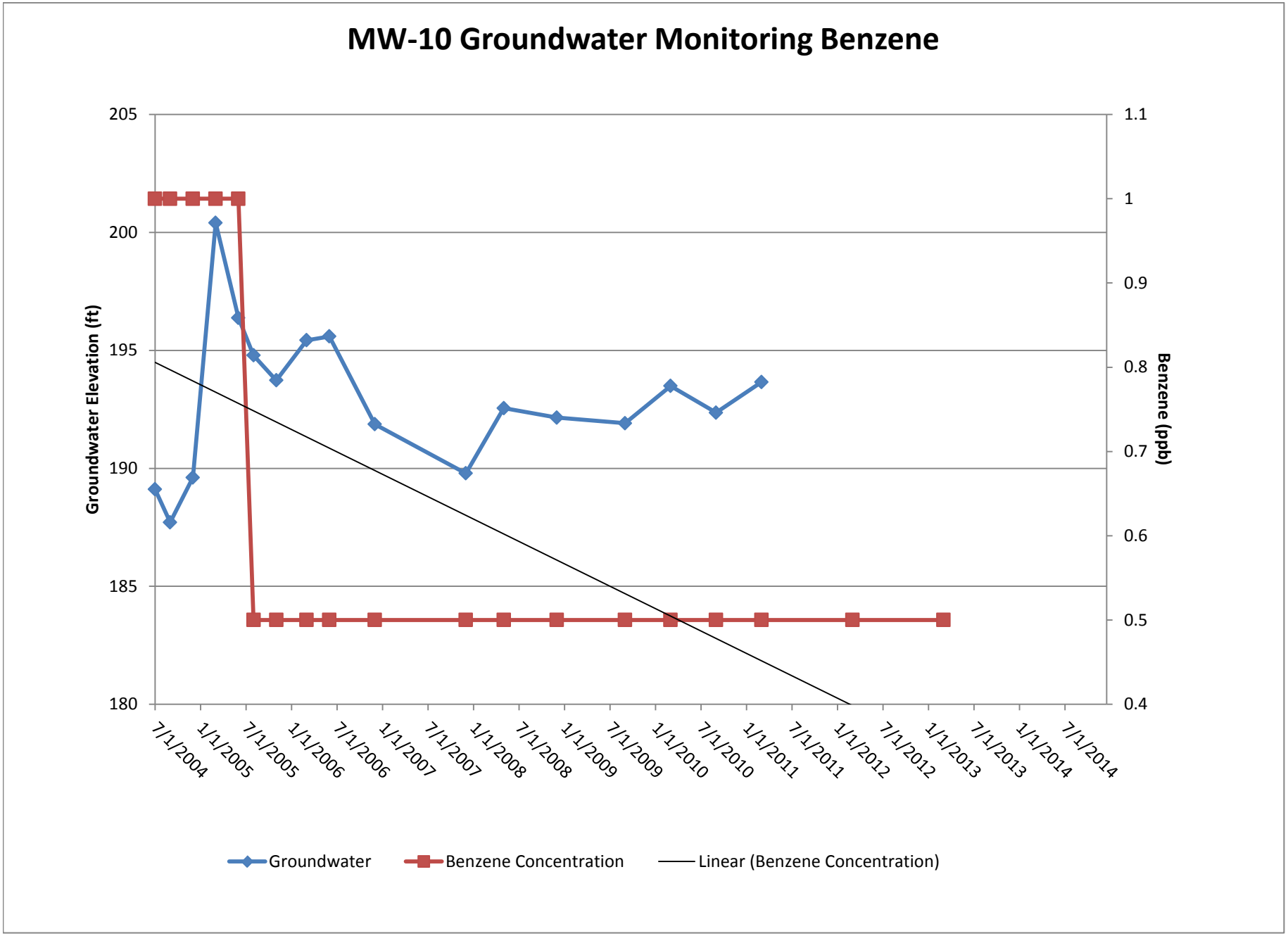
MW-10 Groundwater Monitoring Benzene
Groundwater Elevation (ft)
Benzene (ppb)
205
200
195
190
185
180
1.1
1
0.9
0.8
0.7
0.6
0.5
0.4
7/1/2004
1/1/2005
7/1/2005
1/1/2006
7/1/2006
1/1/2007
7/1/2007
1/1/2008
7/1/2008
1/1/2009
7/1/2009
1/1/2010
7/1/2010
1/1/2011
7/1/2011
1/1/2012
7/1/2012
1/1/2013
7/1/2013
1/1/2014
7/1/2014
Groundwater
Benzene Concentration
Linear (Benzene Concentration)

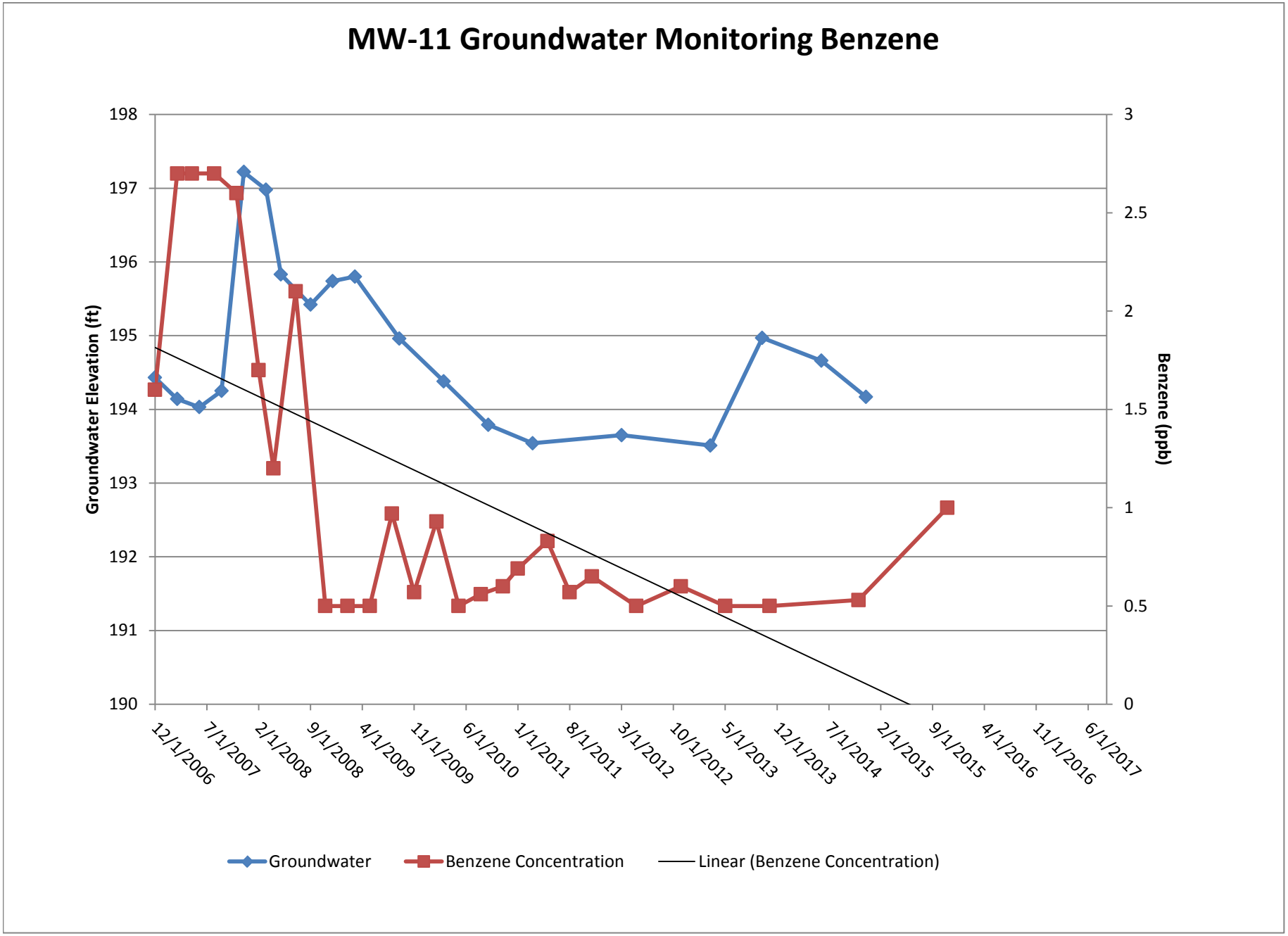
MW-11 Groundwater Monitoring Benzene
Groundwater Elevation (ft)
Benzene (ppb)
198
197
196
195
194
193
192
191
190
3
2.5
2
1.5
1
0.5
0
12/1/2006
7/1/2007
2/1/2008
9/1/2008
4/1/2009
11/1/2009
6/1/2010
1/1/2011
8/1/2011
3/1/2012
10/1/2012
5/1/2013
12/1/2013
7/1/2014
2/1/2015
9/1/2015
4/1/2016
11/1/2016
6/1/2017
Groundwater
Benzene Concentration
Linear (Benzene Concentration)

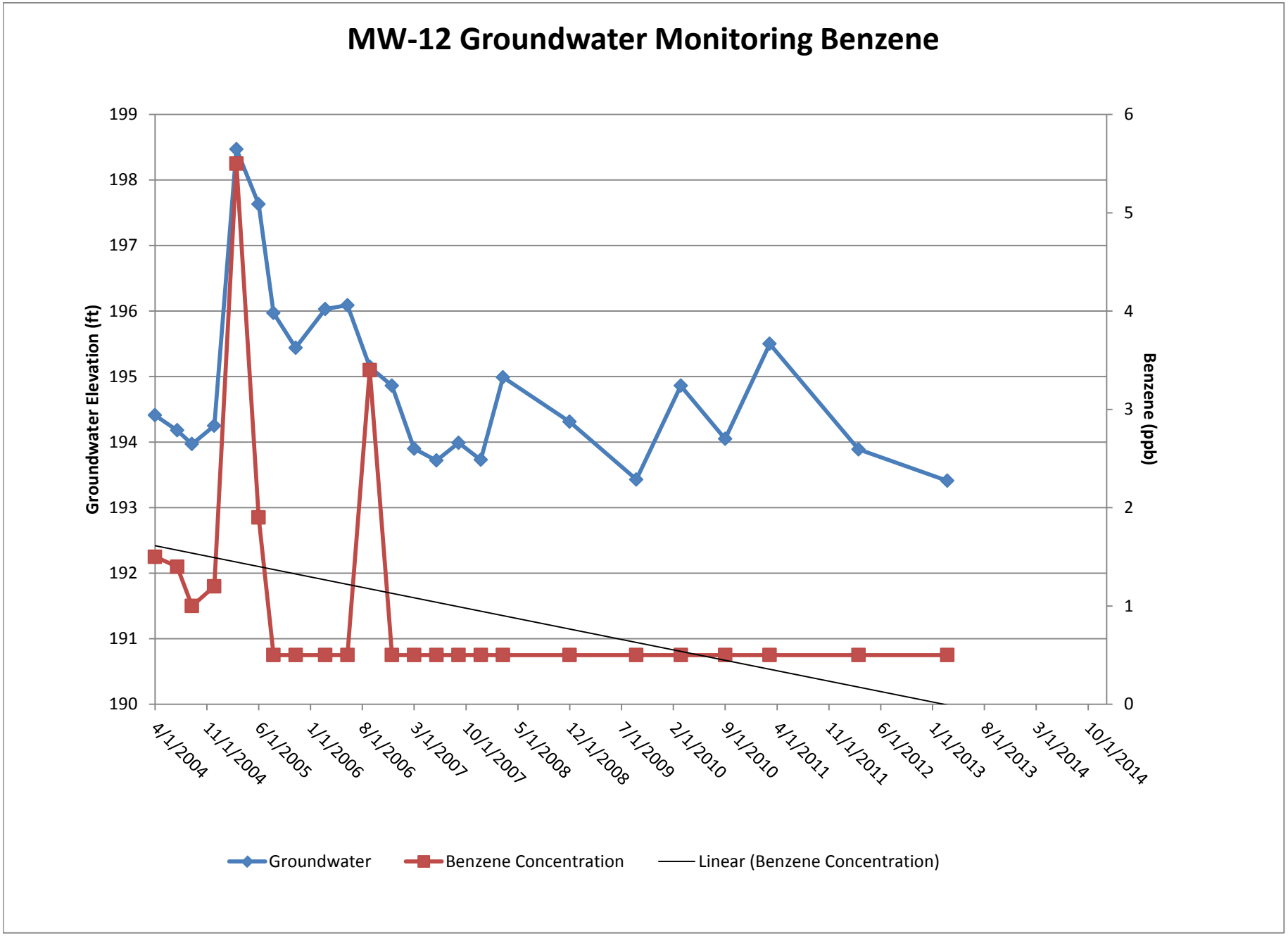
MW-12 Groundwater Monitoring Benzene
Groundwater Elevation (ft)
Benzene (ppb)
199
198
197
196
195
194
193
192
191
190
6
5
4
3
2
1
0
4/1/2004
11/1/2004
6/1/2005
1/1/2006
8/1/2006
3/1/2007
10/1/2007
5/1/2008
12/1/2008
7/1/2009
2/1/2010
9/1/2010
4/1/2011
11/1/2011
6/1/2012
1/1/2013
8/1/2013
3/1/2014
10/1/2014
Groundwater
Benzene Concentration
Linear (Benzene Concentration)

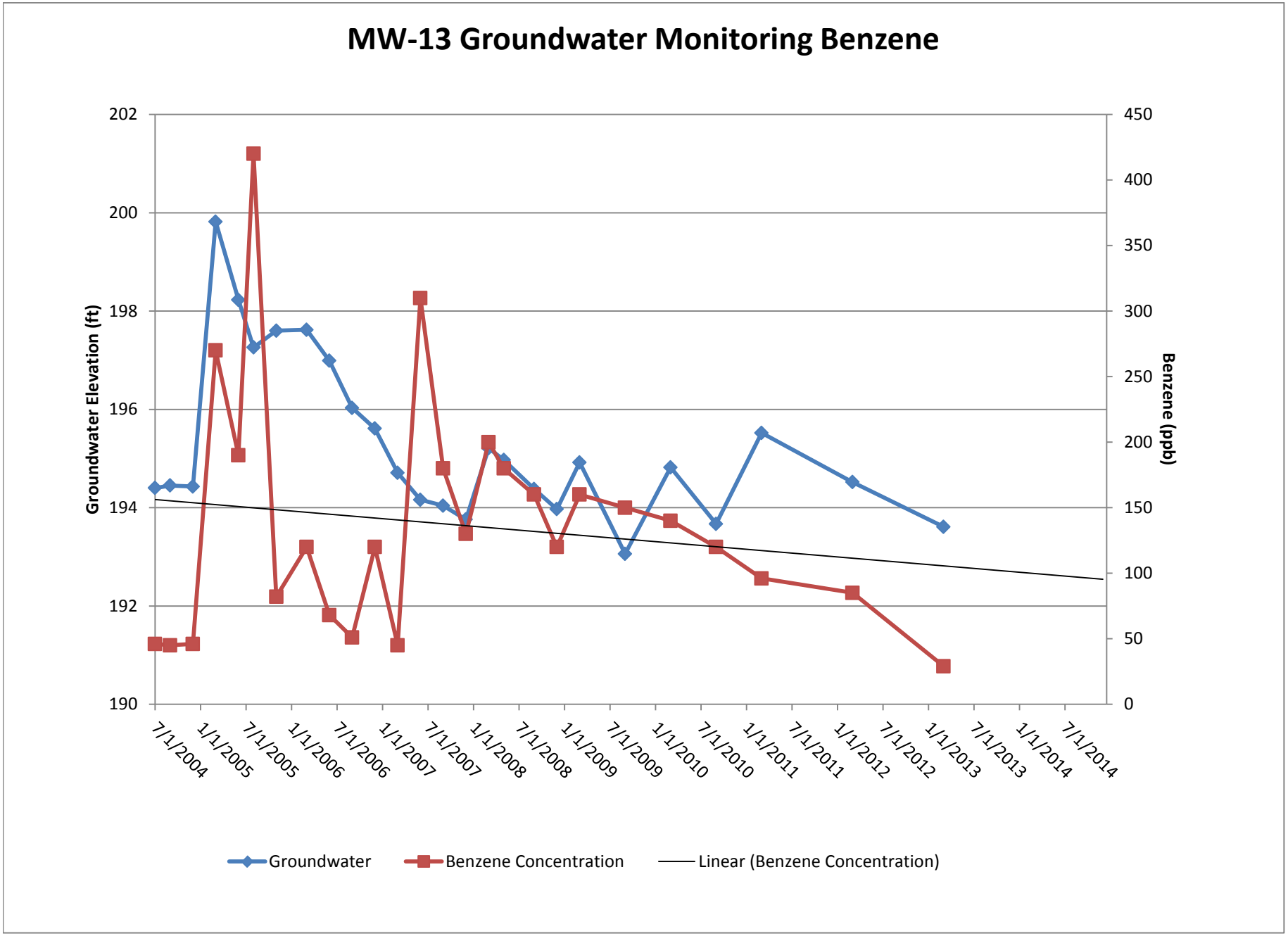
MW-13 Groundwater Monitoring Benzene
Groundwater Elevation (ft)
Benzene (ppb)
202
200
198
196
194
192
190
450
400
350
300
250
200
150
100
50
0
7/1/2004
1/1/2005
7/1/2005
1/1/2006
7/1/2006
1/1/2007
7/1/2007
1/1/2008
7/1/2008
1/1/2009
7/1/2009
1/1/2010
7/1/2010
1/1/2011
7/1/2011
1/1/2012
7/1/2012
1/1/2013
7/1/2013
1/1/2014
7/1/2014
Groundwater
Benzene Concentration
Linear (Benzene Concentration)

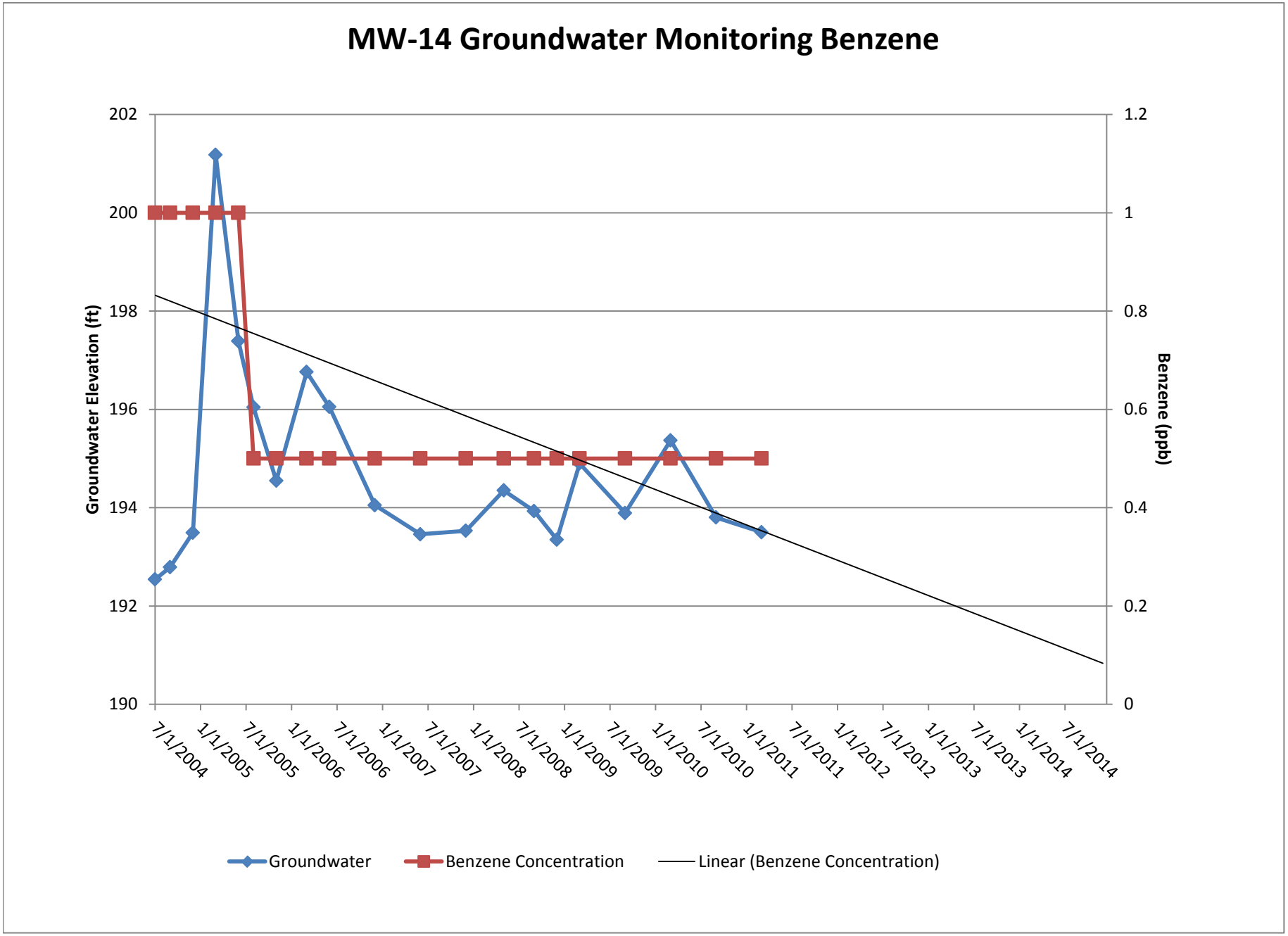
MW-14 Groundwater Monitoring Benzene
Groundwater Elevation (ft)
Benzene (ppb)
202
200
198
196
194
192
190
1.2
1
0.8
0.6
0.4
0.2
0
7/1/2004
1/1/2005
7/1/2005
1/1/2006
7/1/2006
1/1/2007
7/1/2007
1/1/2008
7/1/2008
1/1/2009
7/1/2009
1/1/2010
7/1/2010
1/1/2011
7/1/2011
1/1/2012
7/1/2012
1/1/2013
7/1/2013
1/1/2014
7/1/2014
Groundwater
Benzene Concentration
Linear (Benzene Concentration)

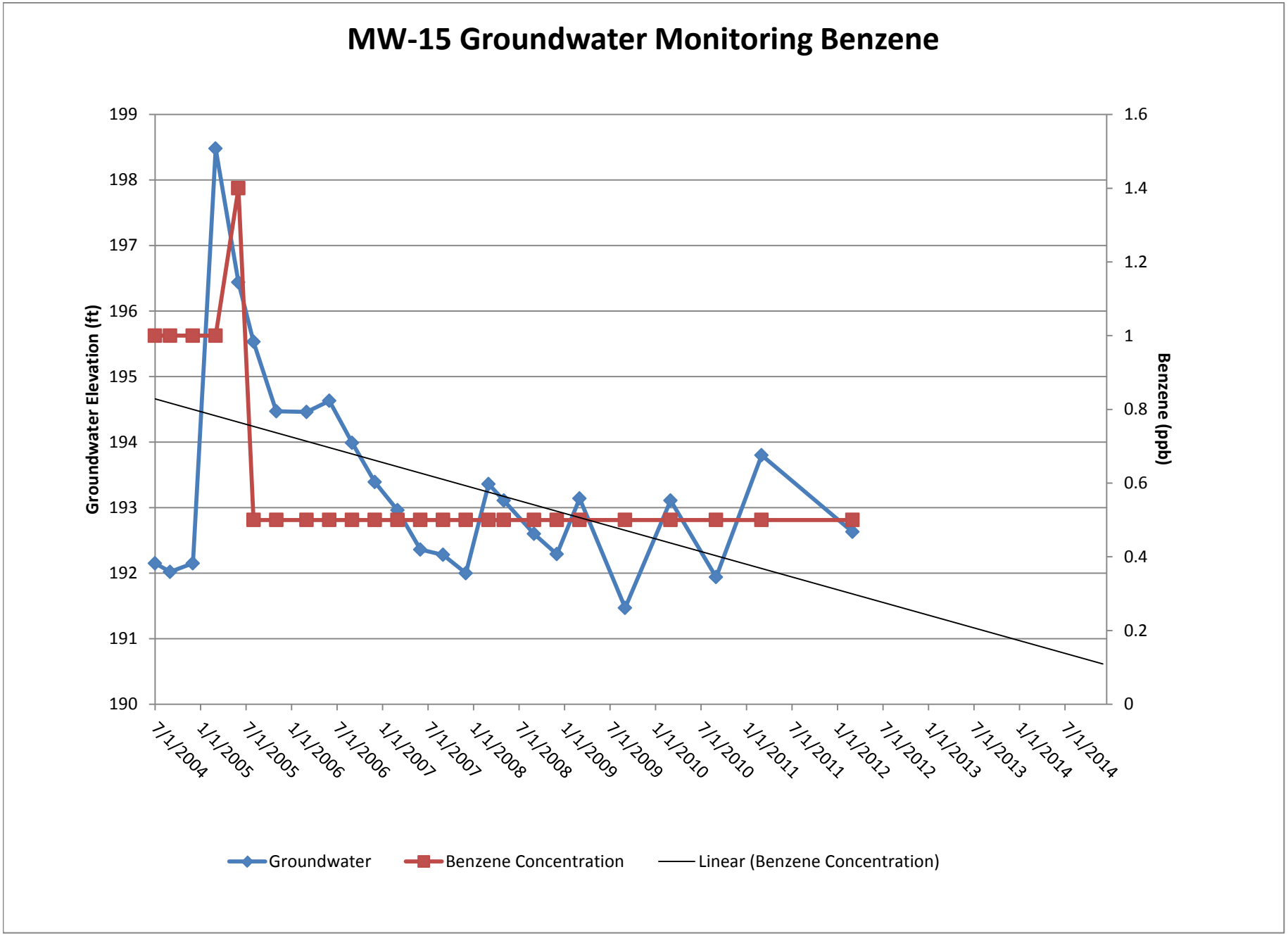
MW-15 Groundwater Monitoring Benzene
Groundwater Elevation (ft)
Benzene (ppb)
199
198
197
196
195
194
193
192
191
190
1.6
1.4
1.2
1
0.8
0.6
0.4
0.2
0
7/1/2004
1/1/2005
7/1/2005
1/1/2006
7/1/2006
1/1/2007
7/1/2007
1/1/2008
7/1/2008
1/1/2009
7/1/2009
1/1/2010
7/1/2010
1/1/2011
7/1/2011
1/1/2012
7/1/2012
1/1/2013
7/1/2013
1/1/2014
7/1/2014
Groundwater
Benzene Concentration
Linear (Benzene Concentration)

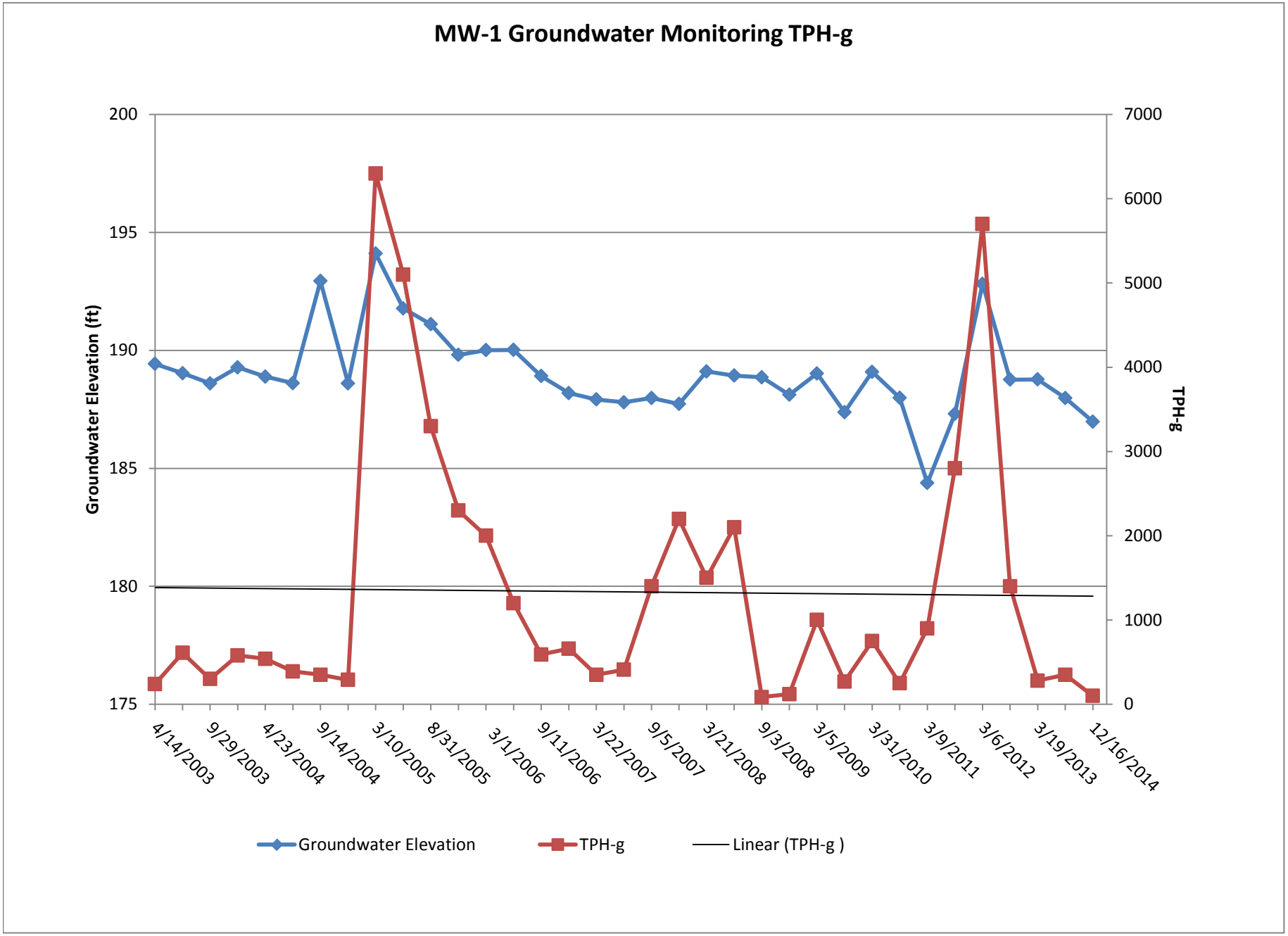
MW-1 Groundwater Monitoring TPH-g
Groundwater Elevation (ft)
TPH-g
200
195
190
185
180
175
7000
6000
5000
4000
3000
2000
1000
0
4/14/2003
9/29/2003
4/23/2004
9/14/2004
3/10/2005
8/31/2005
3/1/2006
9/11/2006
3/22/2007
9/5/2007
3/21/2008
9/3/2008
3/5/2009
3/31/2010
3/9/2011
3/6/2012
3/19/2013
12/16/2014
Groundwater Elevation
TPH-g
Linear (TPH-g)

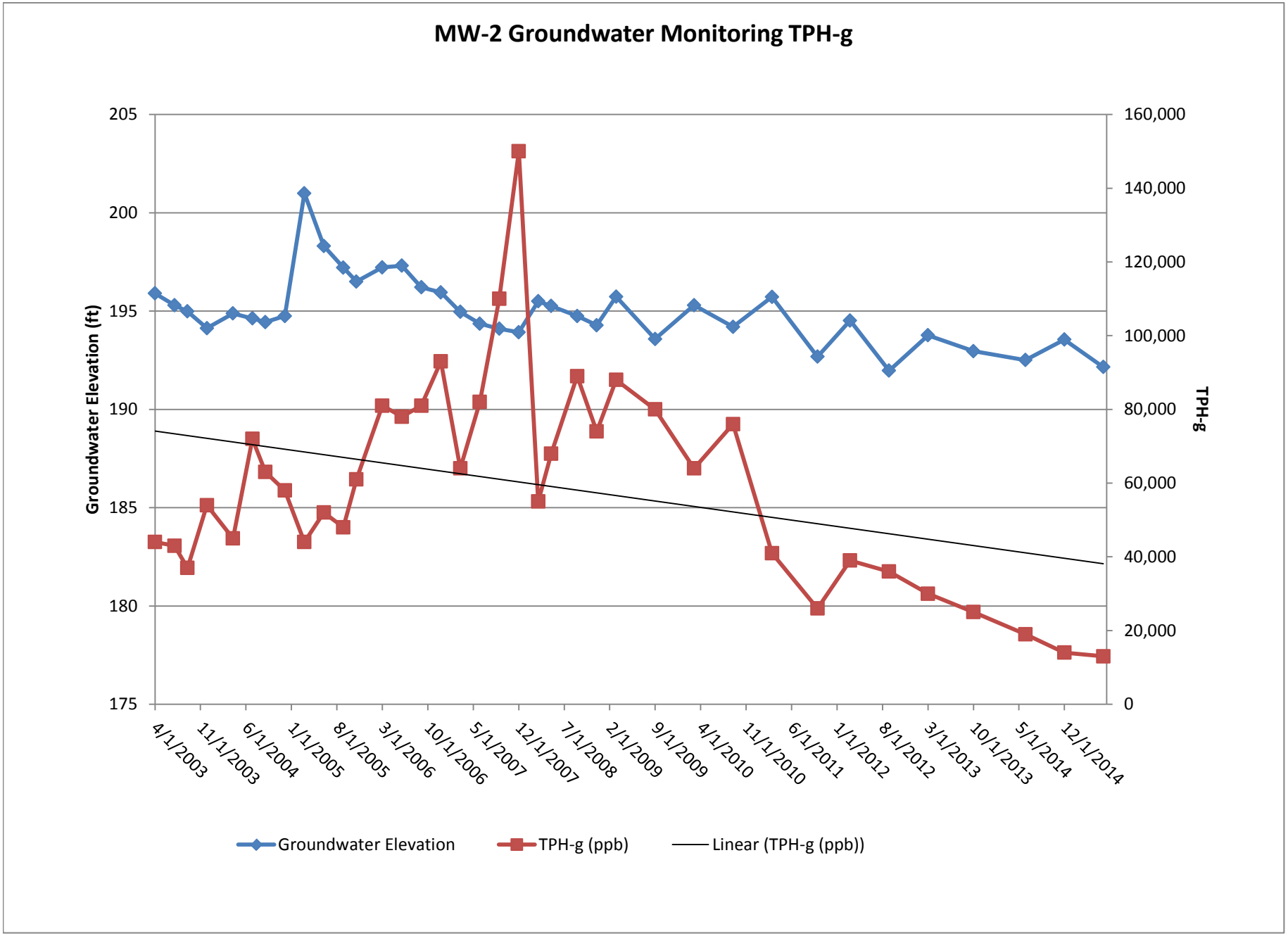
MW-2 Groundwater Monitoring TPH-g
Groundwater Elevation (ft)
TPH-g
205
200
195
190
185
180
175
160,000
140,000
120,000
100,000
80,000
60,000
40,000
20,000
0
4/1/2003
11/1/2003
6/1/2004
1/1/2005
8/1/2005
3/1/2006
10/1/2006
5/1/2007
12/1/2007
7/1/2008
2/1/2009
9/1/2009
4/1/2010
11/1/2010
6/1/2011
1/1/2012
8/1/2012
3/1/2013
10/1/2013
5/1/2014
12/1/2014
Groundwater Elevation
TPH-g (ppb)
Linear (TPH-g (ppb))

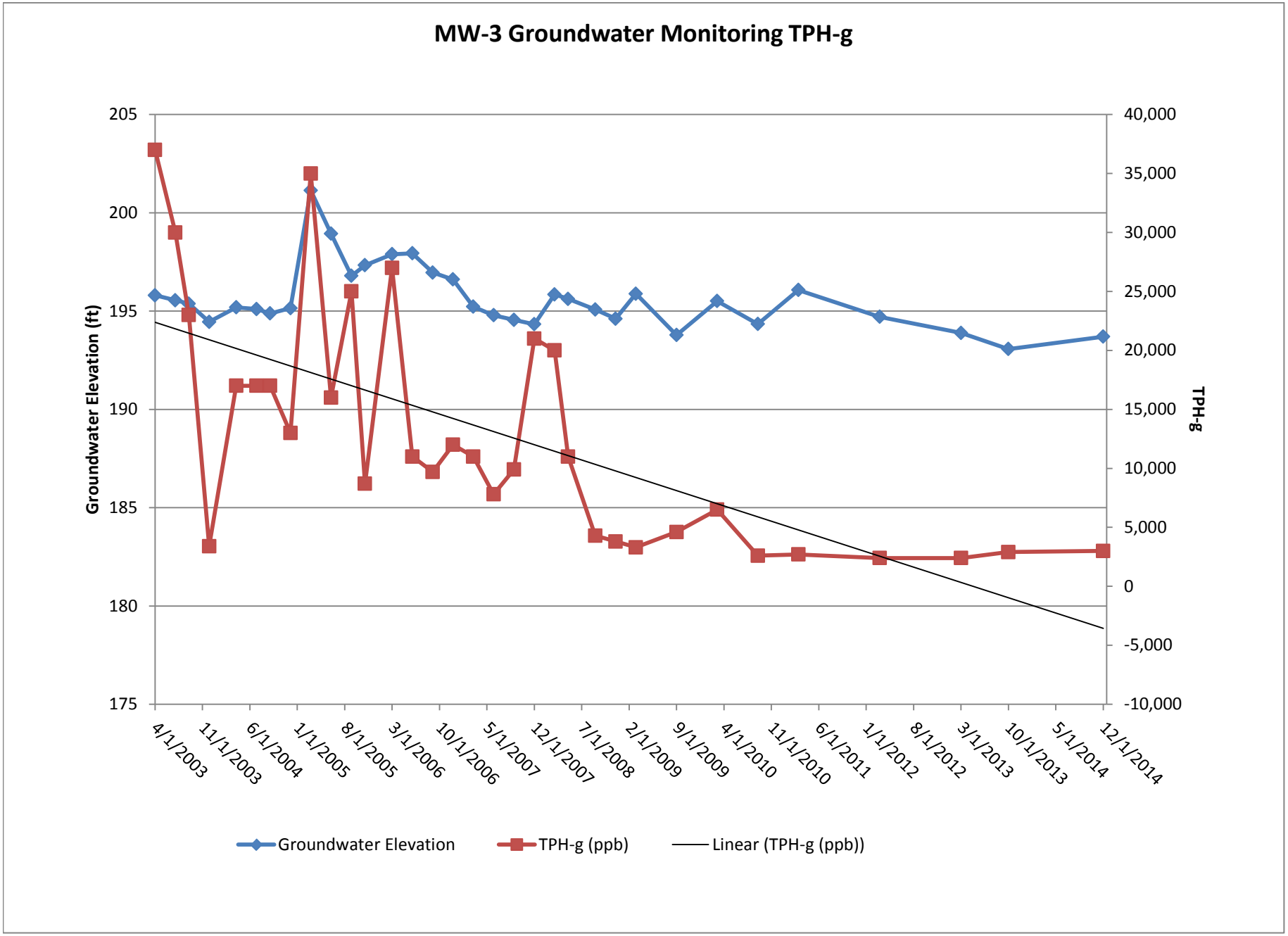
MW-3 Groundwater Monitoring TPH-g
Groundwater Elevation (ft)
TPH-g
205
200
195
190
185
180
175
40,000
35,000
30,000
25,000
20,000
15,000
10,000
5,000
0
-5,000
-10,000
4/1/2003
11/1/2003
6/1/2004
1/1/2005
8/1/2005
3/1/2006
10/1/2006
5/1/2007
12/1/2007
7/1/2008
2/1/2009
9/1/2009
4/1/2010
11/1/2010
6/1/2011
1/1/2012
8/1/2012
3/1/2013
10/1/2013
5/1/2014
12/1/2014
Groundwater Elevation
TPH-g (ppb)
Linear (TPH-g (ppb))

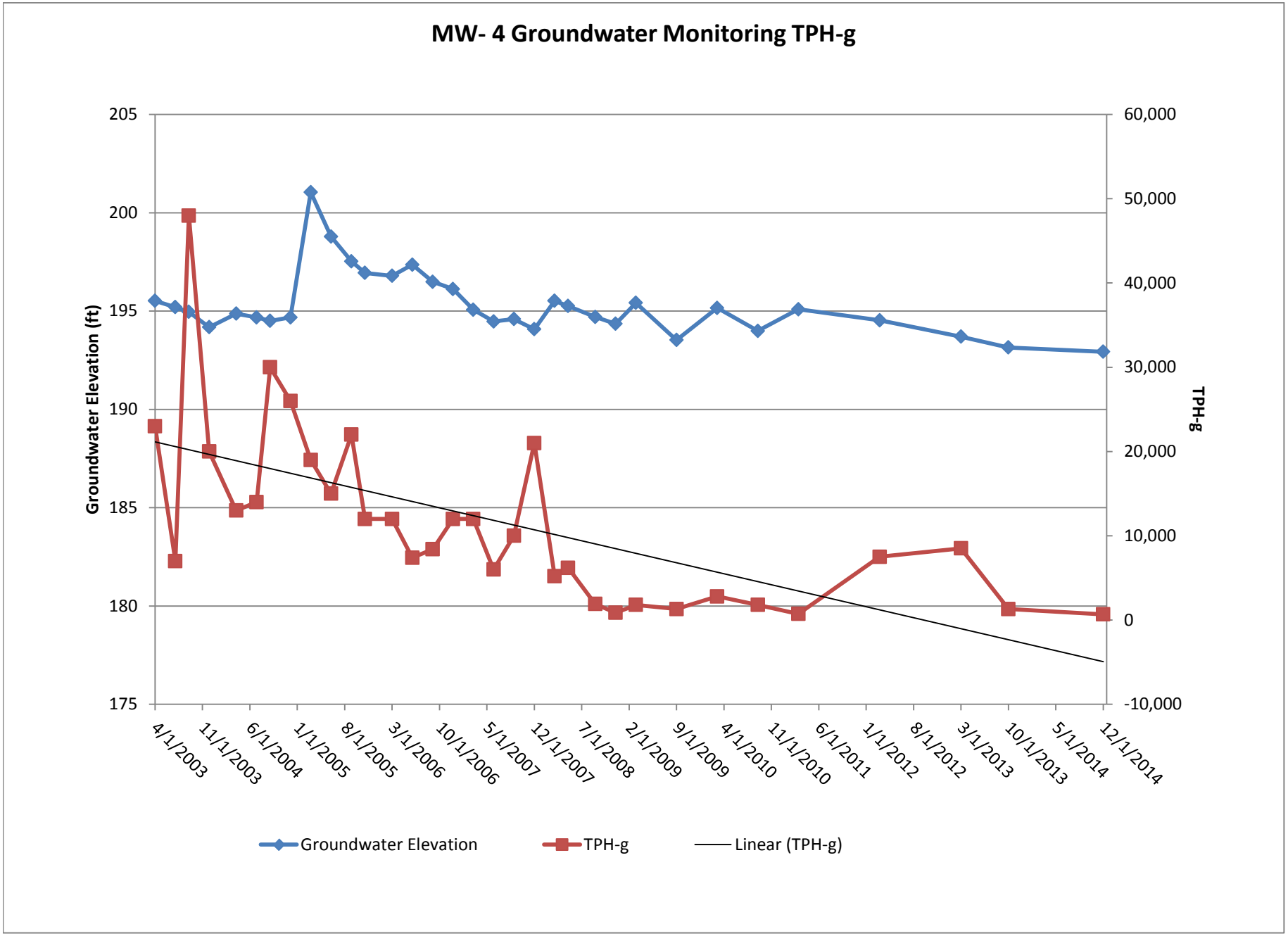
MW- 4 Groundwater Monitoring TPH-g
Groundwater Elevation (ft)
TPH-g
205
200
195
190
185
180
175
60,000
50,000
40,000
30,000
20,000
10,000
0
-10,000
4/1/2003
11/1/2003
6/1/2004
1/1/2005
8/1/2005
3/1/2006
10/1/2006
5/1/2007
12/1/2007
7/1/2008
2/1/2009
9/1/2009
4/1/2010
11/1/2010
6/1/2011
1/1/2012
8/1/2012
3/1/2013
10/1/2013
5/1/2014
12/1/2014
Groundwater Elevation
TPH-g
Linear (TPH-g)

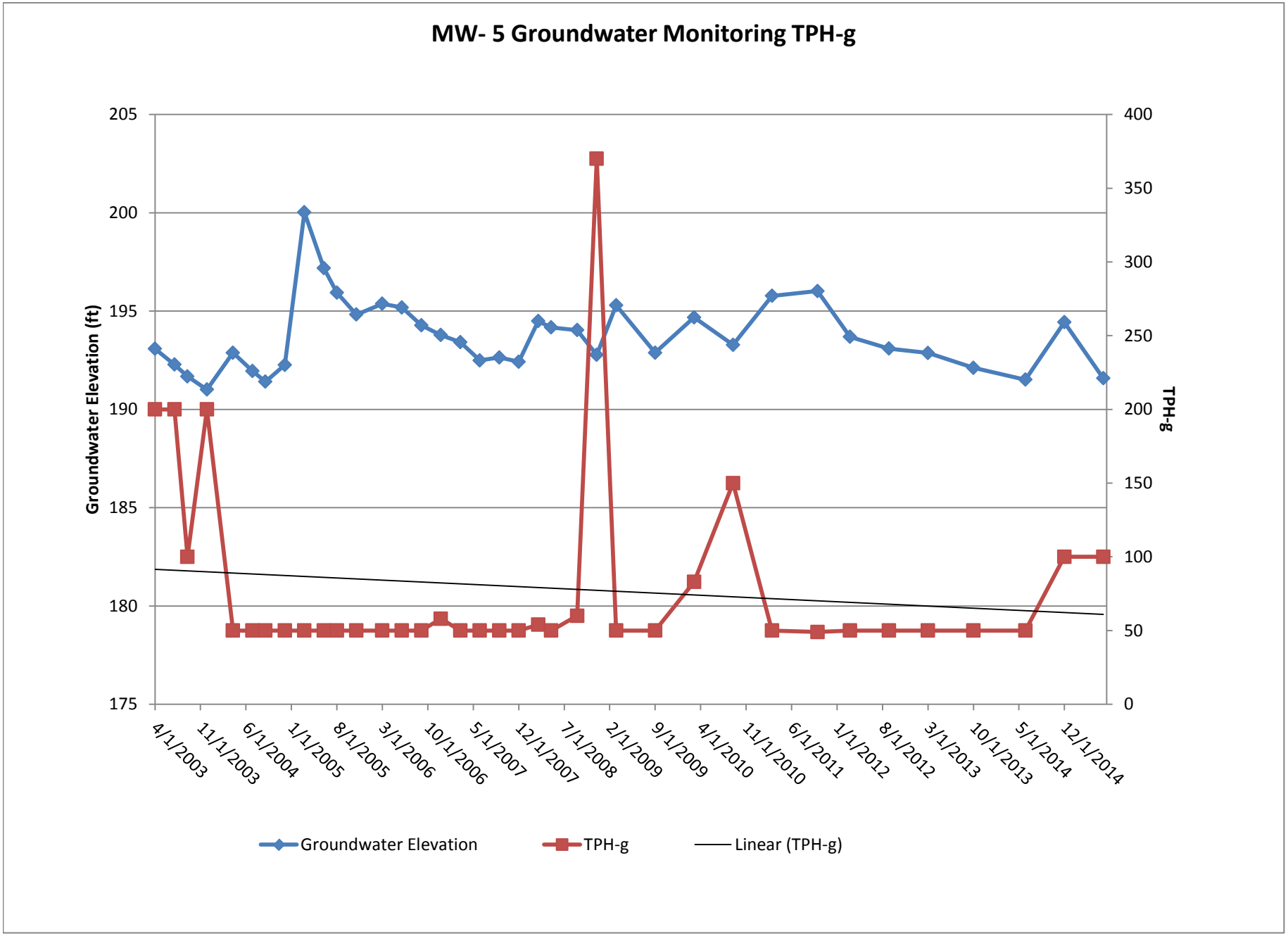
MW- 5 Groundwater Monitoring TPH-g
Groundwater Elevation (ft)
TPH-g
205
200
195
190
185
180
175
400
350
300
250
200
150
100
50
0
4/1/2003
11/1/2003
6/1/2004
1/1/2005
8/1/2005
3/1/2006
10/1/2006
5/1/2007
12/1/2007
7/1/2008
2/1/2009
9/1/2009
4/1/2010
11/1/2010
6/1/2011
1/1/2012
8/1/2012
3/1/2013
10/1/2013
5/1/2014
12/1/2014
Groundwater Elevation
TPH-g
Linear (TPH-g)

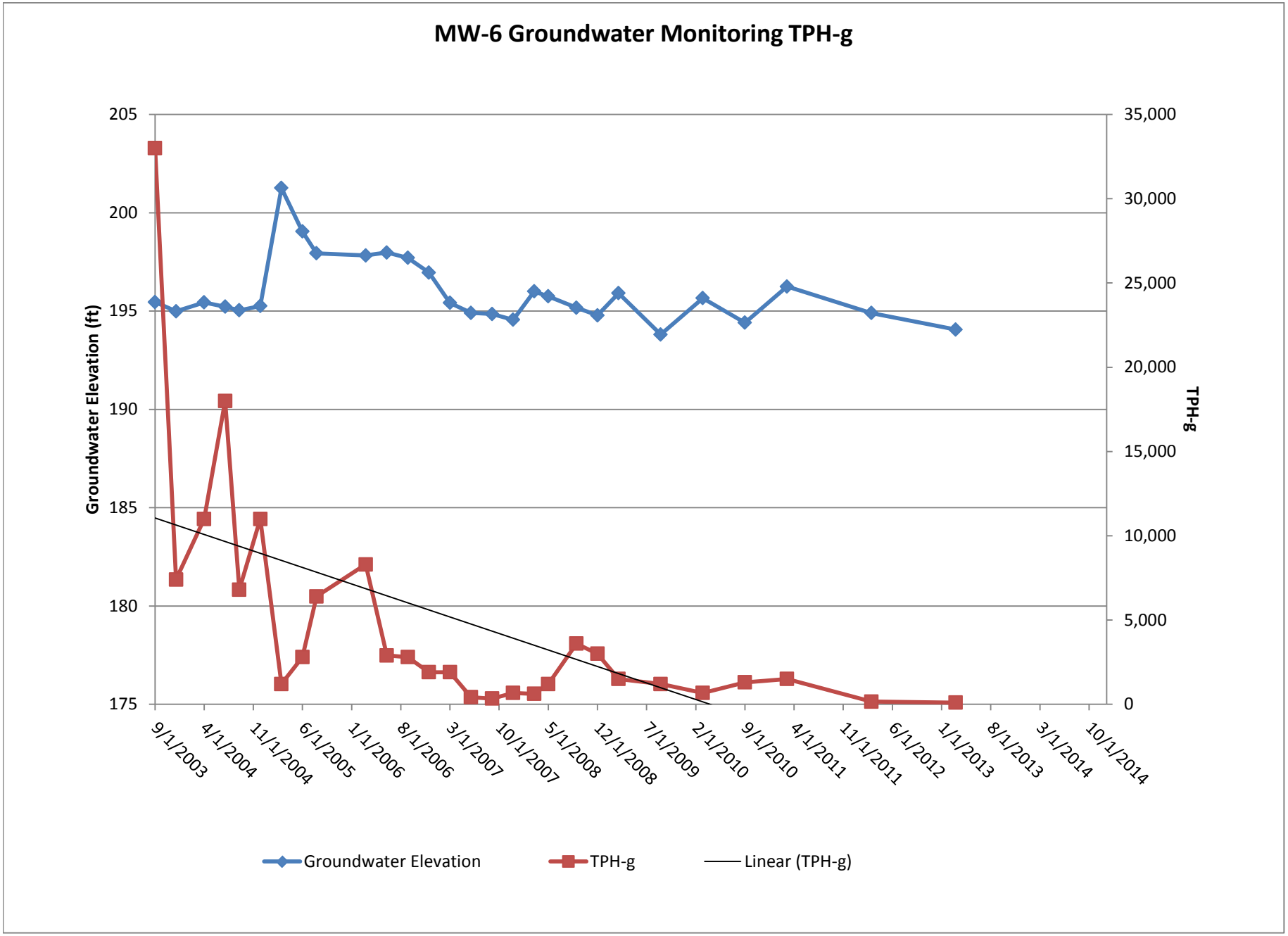
MW-6 Groundwater Monitoring TPH-g
Groundwater Elevation (ft)
TPH-g
205
200
195
190
185
180
175
35,000
30,000
25,000
20,000
15,000
10,000
5,000
0
9/1/2003
4/1/2004
11/1/2004
6/1/2005
1/1/2006
8/1/2006
3/1/2007
10/1/2007
5/1/2008
12/1/2008
7/1/2009
2/1/2010
9/1/2010
4/1/2011
11/1/2011
6/1/2012
1/1/2013
8/1/2013
3/1/2014
10/1/2014
Groundwater Elevation
TPH-g
Linear (TPH-g)

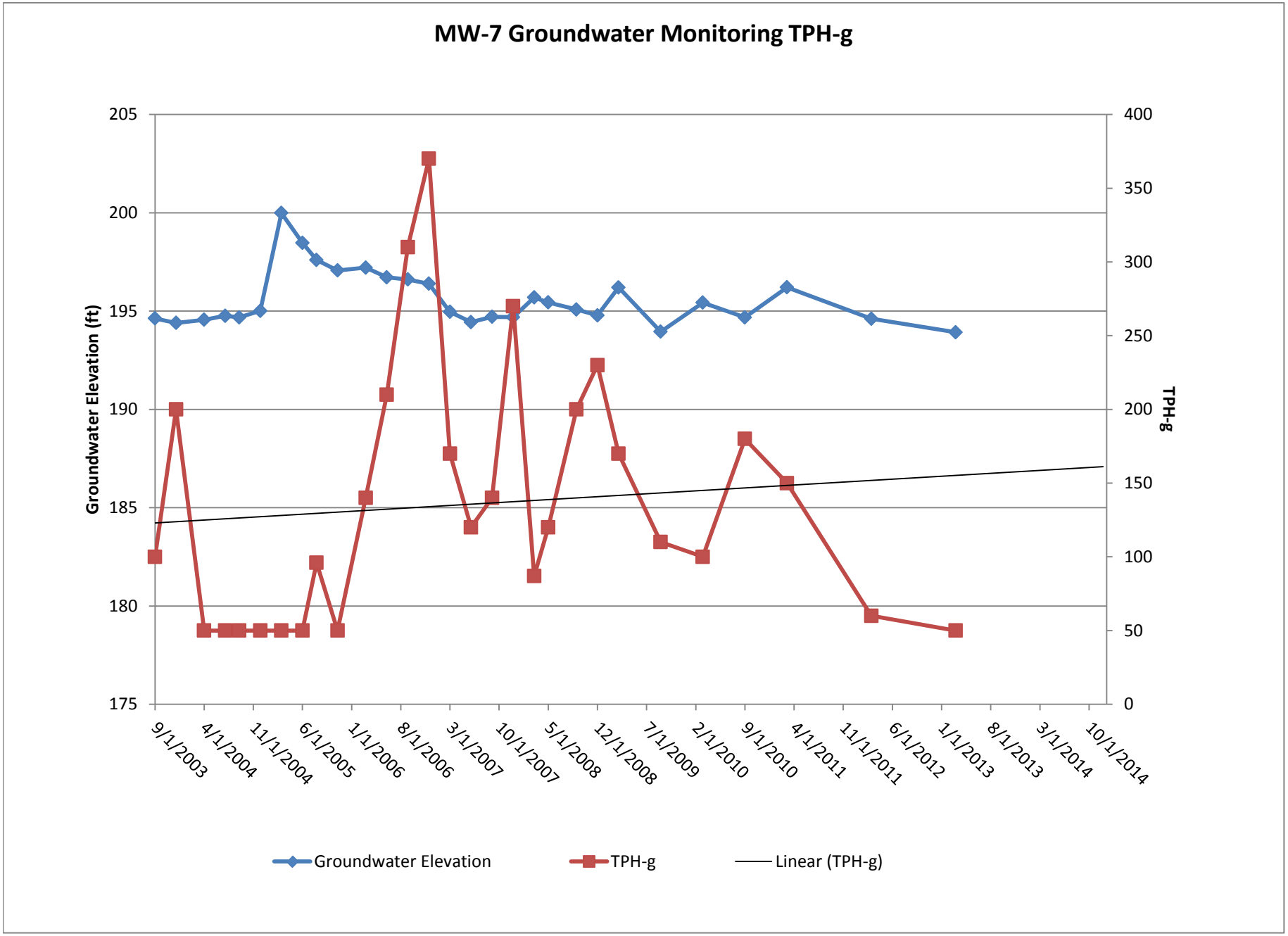
MW-7 Groundwater Monitoring TPH-g
Groundwater Elevation (ft)
TPH-g
205
200
195
190
185
180
175
400
350
300
250
200
150
100
50
0
9/1/2003
4/1/2004
11/1/2004
6/1/2005
1/1/2006
8/1/2006
3/1/2007
10/1/2007
5/1/2008
12/1/2008
7/1/2009
2/1/2010
9/1/2010
4/1/2011
11/1/2011
6/1/2012
1/1/2013
8/1/2013
3/1/2014
10/1/2014
Groundwater Elevation
TPH-g
Linear (TPH-g)

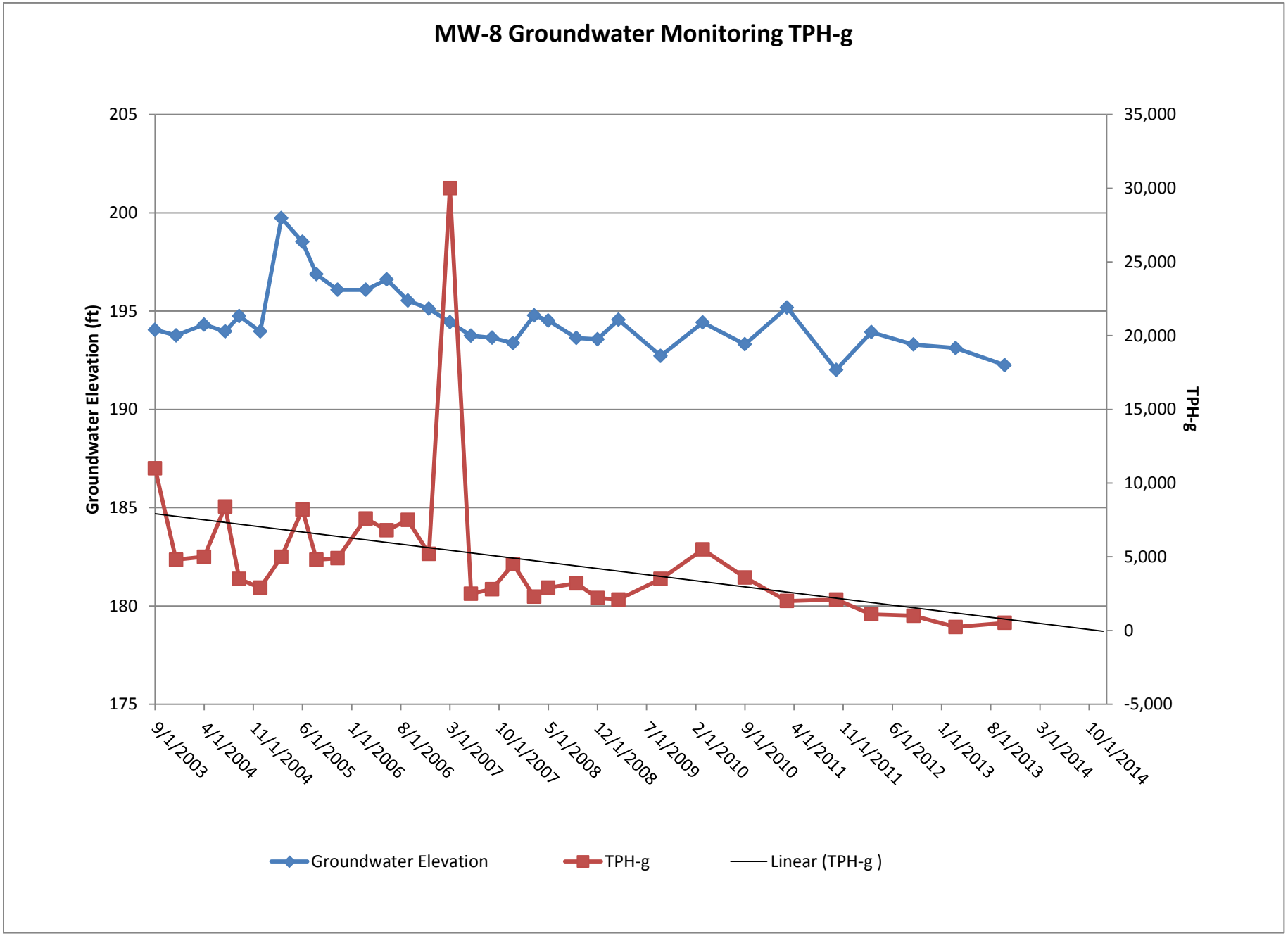
MW-8 Groundwater Monitoring TPH-g
Groundwater Elevation (ft)
TPH-g
205
200
195
190
185
180
175
35,000
30,000
25,000
20,000
15,000
10,000
5,000
0
-5,000
9/1/2003
4/1/2004
11/1/2004
6/1/2005
1/1/2006
8/1/2006
3/1/2007
10/1/2007
5/1/2008
12/1/2008
7/1/2009
2/1/2010
9/1/2010
4/1/2011
11/1/2011
6/1/2012
1/1/2013
8/1/2013
3/1/2014
10/1/2014
Groundwater Elevation
TPH-g
Linear (TPH-g)

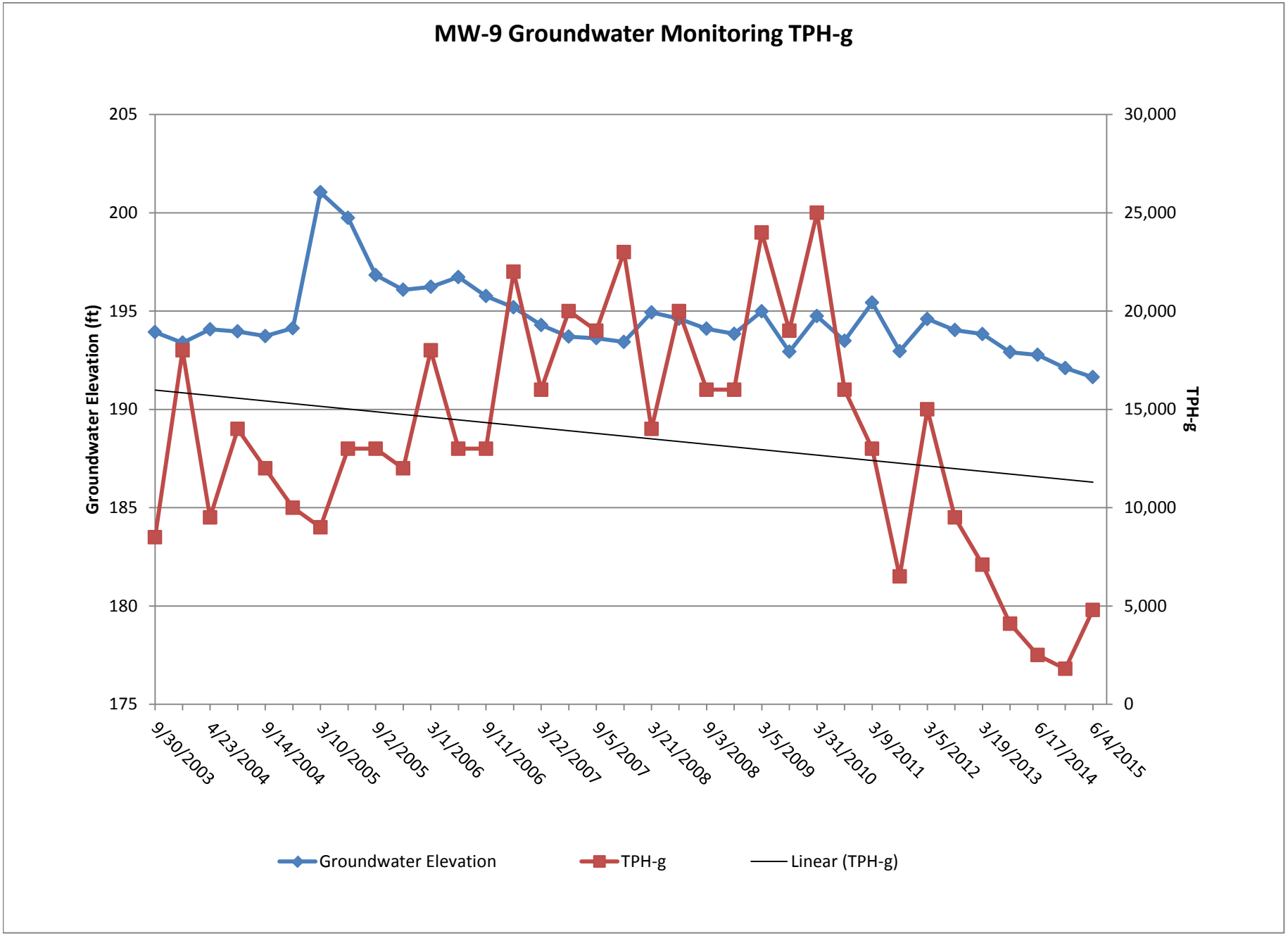
MW-9 Groundwater Monitoring TPH-g
Groundwater Elevation (ft)
TPH-g
205
200
195
190
185
180
175
30,000
25,000
20,000
15,000
10,000
5,000
0
9/30/2003
4/23/2004
9/14/2004
3/10/2005
9/2/2005
3/1/2006
9/11/2006
3/22/2007
9/5/2007
3/21/2008
9/3/2008
3/5/2009
3/31/2010
3/9/2011
3/5/2012
3/19/2013
6/17/2014
6/4/2015
Groundwater Elevation
TPH-g
Linear (TPH-g)

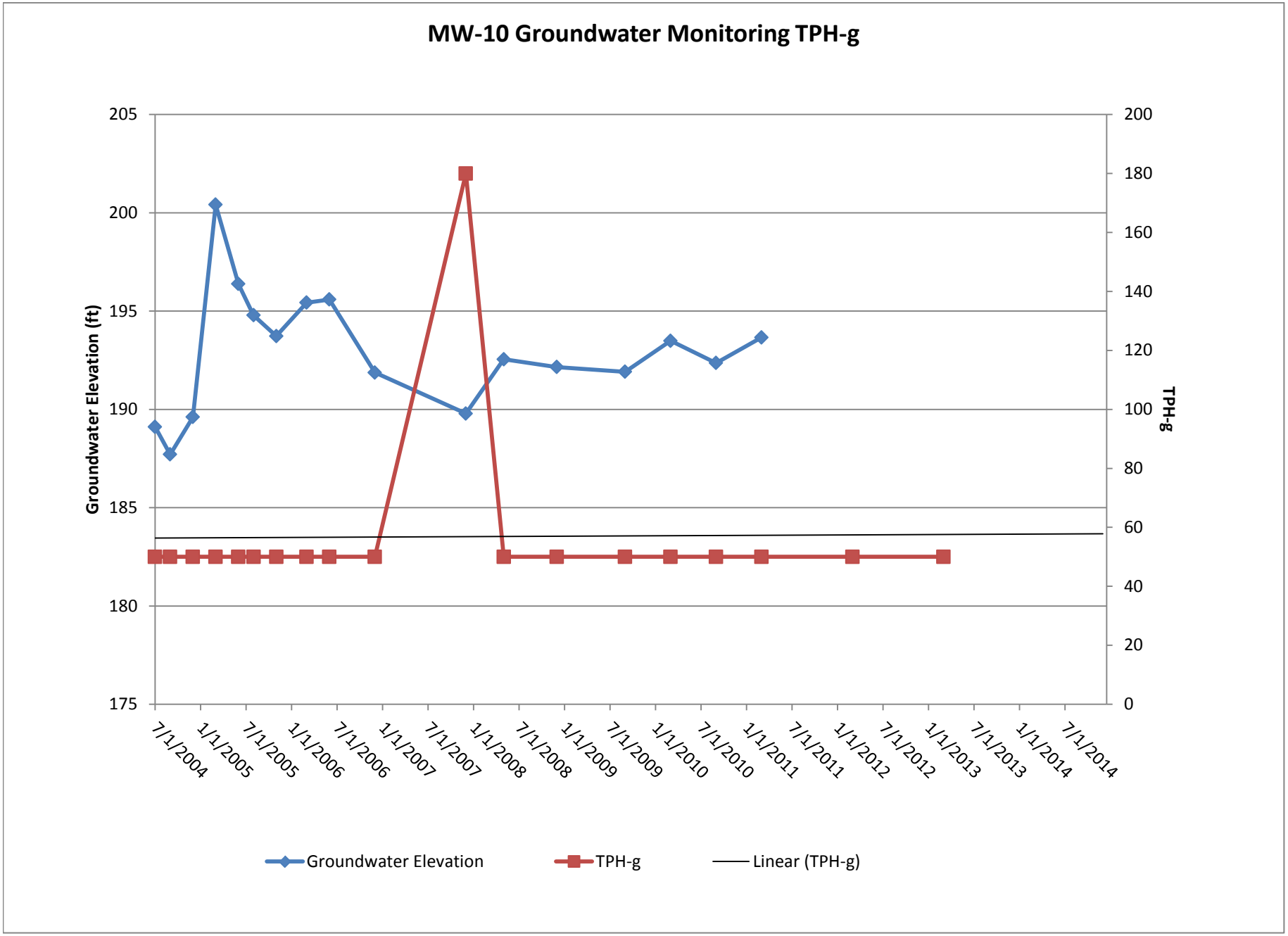
MW-10 Groundwater Monitoring TPH-g
Groundwater Elevation (ft)
TPH-g
205
200
195
190
185
180
175
200
180
160
140
120
100
80
60
40
20
0
7/1/2004
1/1/2005
7/1/2005
1/1/2006
7/1/2006
1/1/2007
7/1/2007
1/1/2008
7/1/2008
1/1/2009
7/1/2009
1/1/2010
7/1/2010
1/1/2011
7/1/2011
1/1/2012
7/1/2012
1/1/2013
7/1/2013
1/1/2014
7/1/2014
Groundwater Elevation
TPH-g
Linear (TPH-g)

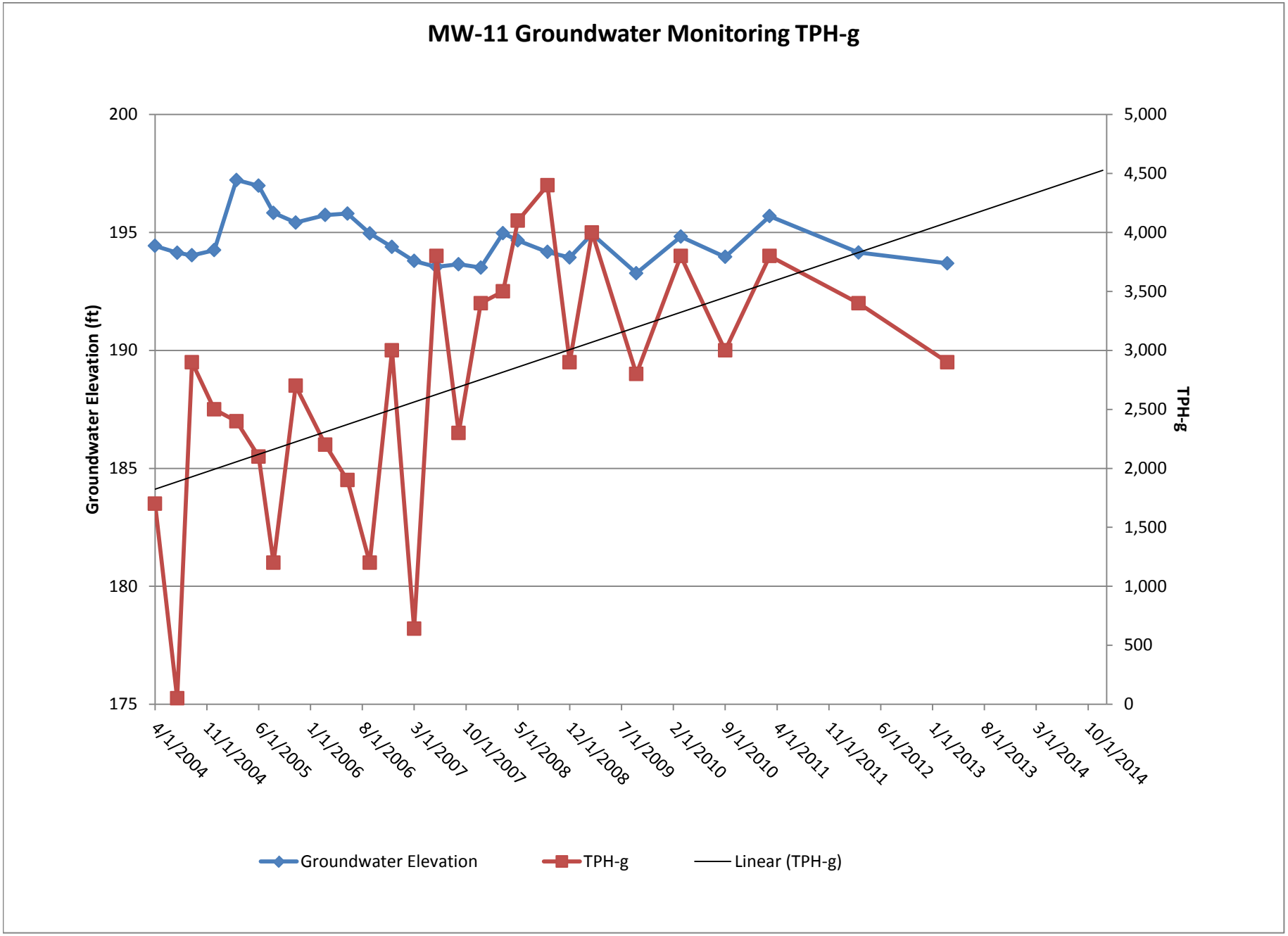
MW-11 Groundwater Monitoring TPH-g
Groundwater Elevation (ft)
TPH-g
200
195
190
185
180
175
5,000
4,500
4,000
3,500
3,000
2,500
2,000
1,500
1,000
500
0
4/1/2004
11/1/2004
6/1/2005
1/1/2006
8/1/2006
3/1/2007
10/1/2007
5/1/2008
12/1/2008
7/1/2009
2/1/2010
9/1/2010
4/1/2011
11/1/2011
6/1/2012
1/1/2013
8/1/2013
3/1/2014
10/1/2014
Groundwater Elevation
TPH-g
Linear (TPH-g)

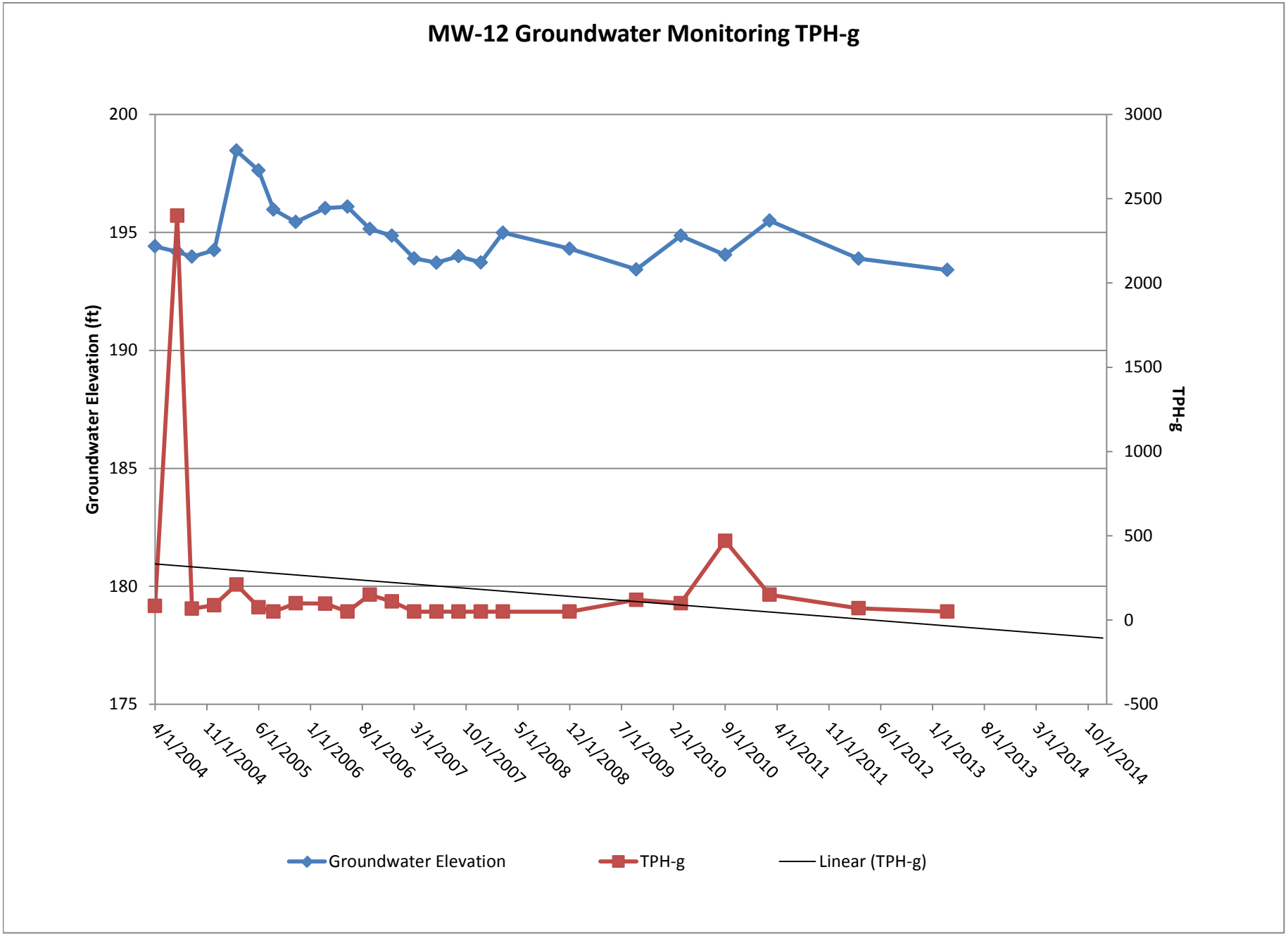
MW-12 Groundwater Monitoring TPH-g
Groundwater Elevation (ft)
TPH-g
200
195
190
185
180
175
3000
2500
2000
1500
1000
500
0
-500
4/1/2004
11/1/2004
6/1/2005
1/1/2006
8/1/2006
3/1/2007
10/1/2007
5/1/2008
12/1/2008
7/1/2009
2/1/2010
9/1/2010
4/1/2011
11/1/2011
6/1/2012
1/1/2013
8/1/2013
3/1/2014
10/1/2014
Groundwater Elevation
TPH-g
Linear (TPH-g)

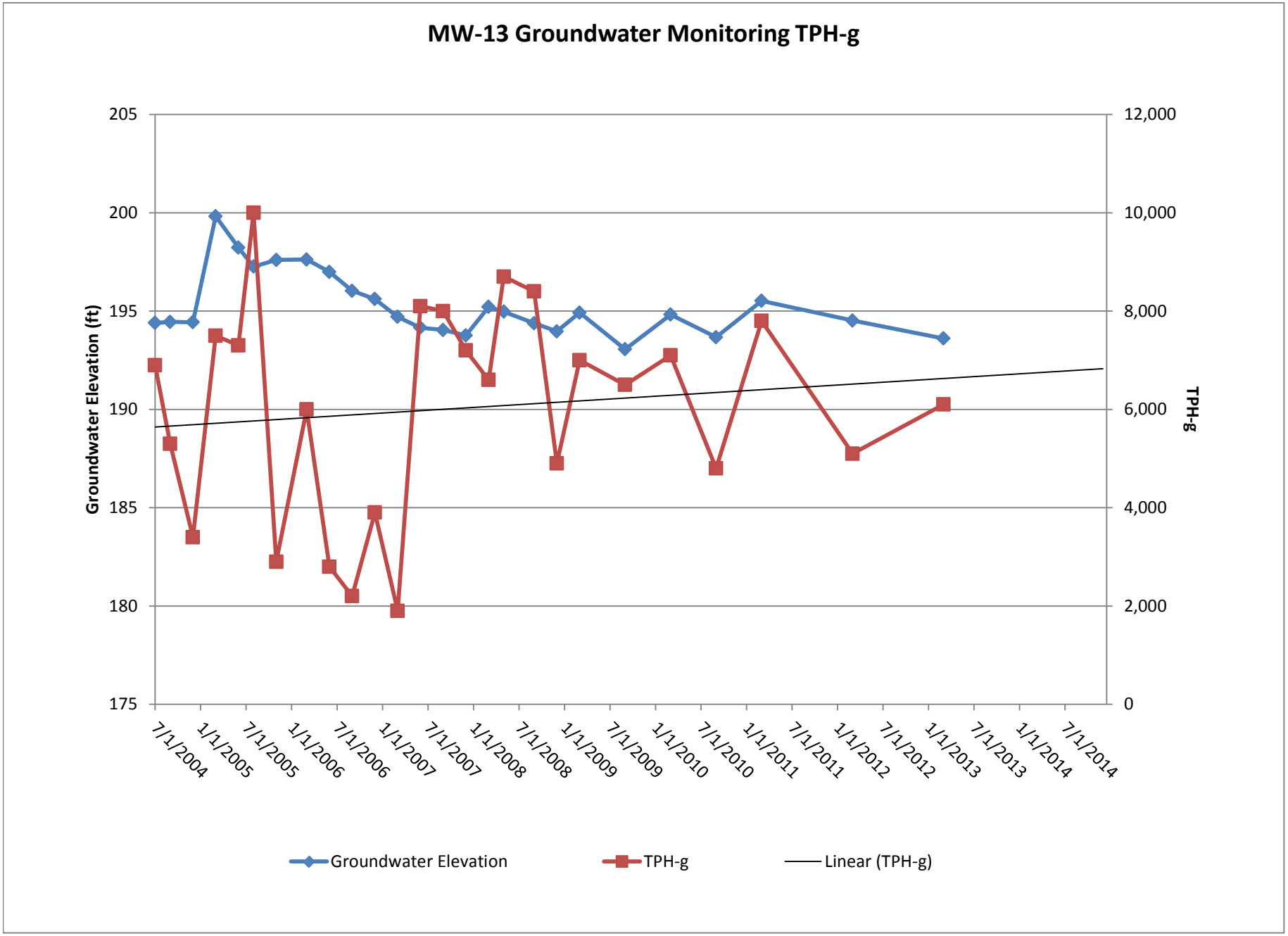
MW-13 Groundwater Monitoring TPH-g
Groundwater Elevation (ft)
TPH-g
205
200
195
190
185
180
175
12,000
10,000
8,000
6,000
4,000
2,000
0
7/1/2004
1/1/2005
7/1/2005
1/1/2006
7/1/2006
1/1/2007
7/1/2007
1/1/2008
7/1/2008
1/1/2009
7/1/2009
1/1/2010
7/1/2010
1/1/2011
7/1/2011
1/1/2012
7/1/2012
1/1/2013
7/1/2013
1/1/2014
7/1/2014
Groundwater Elevation
TPH-g
Linear (TPH-g)

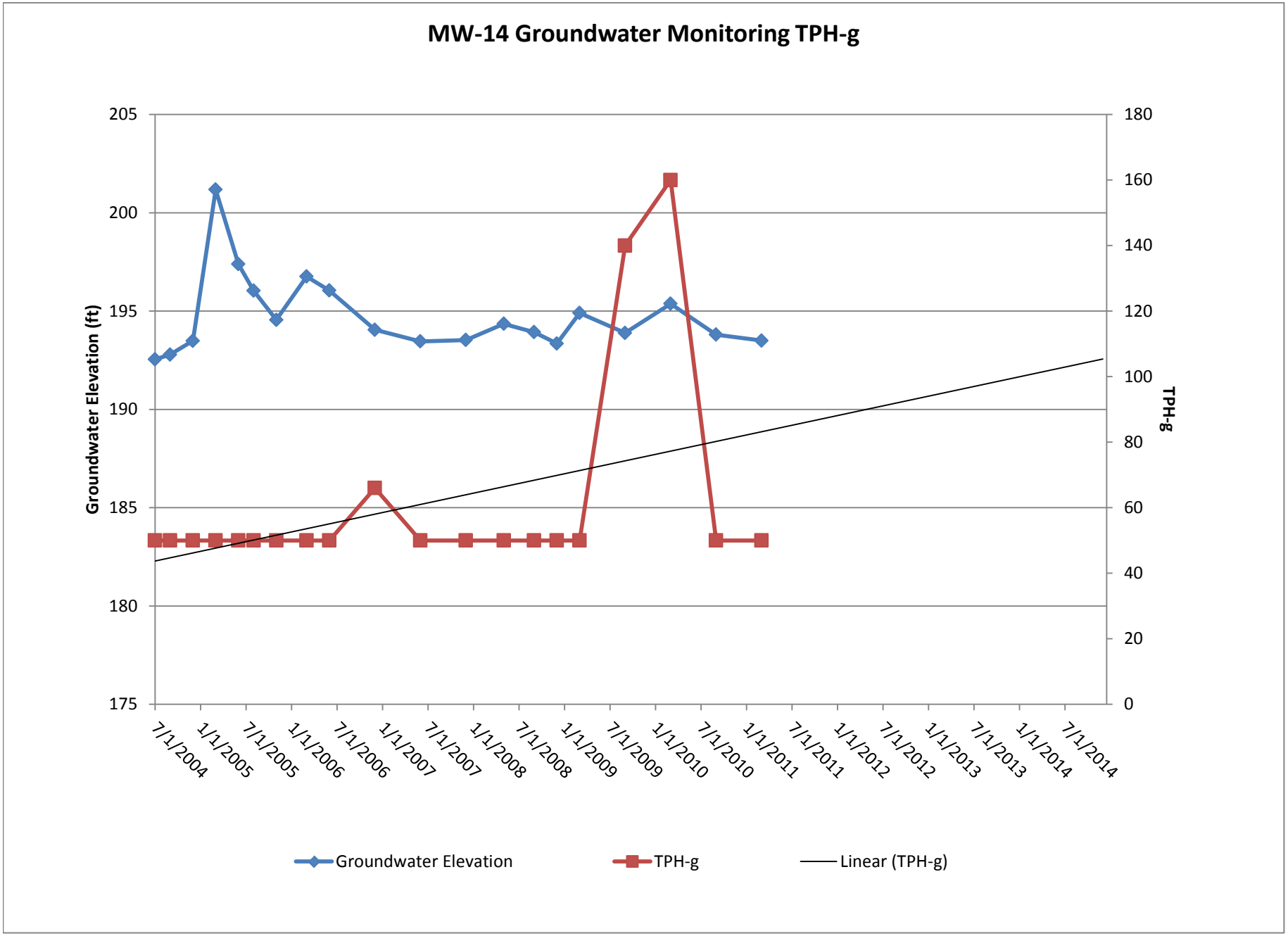
MW-14 Groundwater Monitoring TPH-g
Groundwater Elevation (ft)
TPH-g
205
200
195
190
185
180
175
180
160
140
120
100
80
60
40
20
0
7/1/2004
1/1/2005
7/1/2005
1/1/2006
7/1/2006
1/1/2007
7/1/2007
1/1/2008
7/1/2008
1/1/2009
7/1/2009
1/1/2010
7/1/2010
1/1/2011
7/1/2011
1/1/2012
7/1/2012
1/1/2013
7/1/2013
1/1/2014
7/1/2014
Groundwater Elevation
TPH-g
Linear (TPH-g)

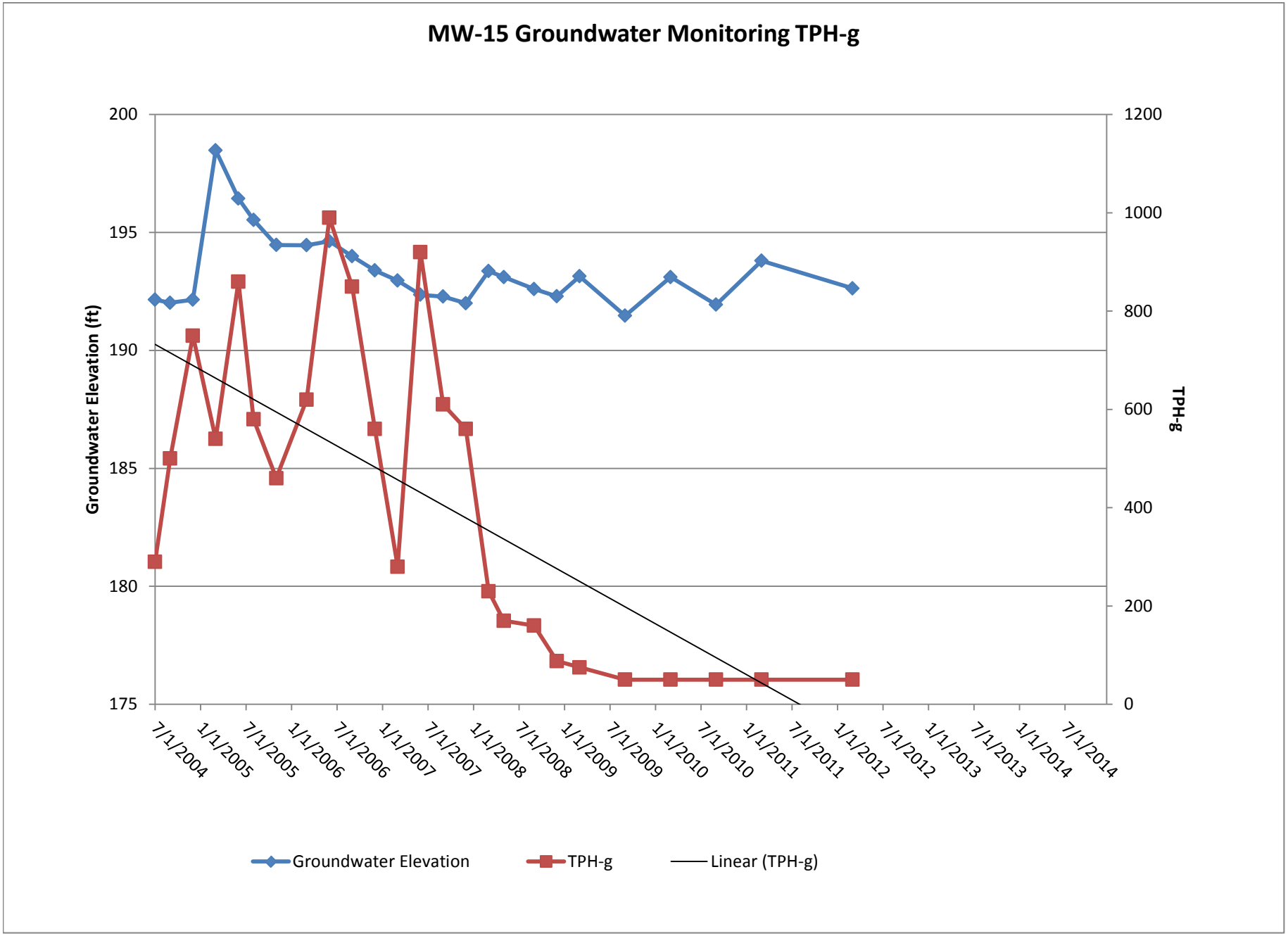
MW-15 Groundwater Monitoring TPH-g
Groundwater Elevation (ft)
TPH-g
200
195
190
185
180
175
1200
1000
800
600
400
200
0
7/1/2004
1/1/2005
7/1/2005
1/1/2006
7/1/2006
1/1/2007
7/1/2007
1/1/2008
7/1/2008
1/1/2009
7/1/2009
1/1/2010
7/1/2010
1/1/2011
7/1/2011
1/1/2012
7/1/2012
1/1/2013
7/1/2013
1/1/2014
7/1/2014
Groundwater Elevation
TPH-g
Linear (TPH-g)

MW-1

Date	Elevation (f	Benzene (p	TPH-g (ppb)
4/14/2003	189.43	5	240
7/16/2003	189.03	37	610
9/29/2003	188.6	18	300
12/17/2003	189.28	41	580
4/23/2004	188.89	38	540
7/22/2004	188.61	22	390
9/14/2004	192.94	19	350
12/13/2004	188.6	20	290
3/10/2005	194.11	380	6,300
6/16/2005	191.78	270	5,100
8/31/2005	191.11	210	3,300
11/28/2005	189.81	160	2,300
3/1/2006	190.01	55	2,000
6/8/2006	190.02	100	1,200
9/11/2006	188.91	13	590
12/20/2006	188.19	12	660
3/22/2007	187.92	6	350
6/20/2007	187.8	31	410
9/5/2007	187.98	68	1,400
12/11/2007	187.73	63	2,200
3/21/2008	189.11	180	1,500
5/14/2008	188.93	150	2,100
9/3/2008	188.86	0.5	85
12/11/2008	188.12	0.69	120
3/5/2009	189.02	110	1,000
9/24/2009	187.38	12	270
3/31/2010	189.09	66	750
9/22/2010	187.99	0.63	250
3/9/2011	184.38	47	900
10/20/2011	187.31	150	2,800
3/6/2012	192.82	300	5,700
9/7/2012	188.76	41	1,400
3/19/2013	188.77	6.1	280
10/16/2013	187.98	0.5	350
12/16/2014	186.98	<0.5	100

MW-2

Date	Elevation (f	Benzene (p	TPH-g (ppb)
4/15/2003	195.9	3,600	44,000
7/16/2003	195.3	3,100	43,000
9/29/2003	194.98	4,600	37,000
12/17/2003	194.13	3,600	54,000
4/23/2004	194.88	2,900	45,000
7/22/2004	194.63	5,800	72,000

9/14/2004	194.44	6,200	63,000
12/13/2004	194.75	5,600	58,000
3/10/2005	200.99	2,500	44,000
6/16/2005	198.31	4,900	52,000
9/2/2005	197.21	3,600	48,000
11/28/2005	196.5	7,900	61,000
3/1/2006	197.22	13,000	81,000
6/8/2006	197.31	11,000	78,000
9/11/2006	196.21	12,000	81,000
12/20/2006	195.95	10,000	93,000
3/22/2007	194.96	7,000	64,000
6/20/2007	194.36	8,200	82,000
9/5/2007	194.1	6,800	110,000
12/11/2007	193.92	6,500	150,000
3/21/2008	195.5	6,900	55,000
5/14/2008	195.26	6,800	68,000
9/3/2008	194.75	7,000	89,000
12/11/2008	194.28	7,200	74,000
3/5/2009	195.73	7,500	88,000
9/24/2009	193.58	6,900	80,000
3/31/2010	195.3	7,100	64,000
9/22/2010	194.2	5,200	76,000
3/9/2011	195.72	1,000	41,000
10/20/2011	192.68	1,300	26,000
3/5/2012	194.52	1,600	39,000
9/7/2012	191.97	1,500	36,000
3/19/2013	193.77	860	30,000
10/16/2013	192.96	650	25,000
6/17/2014	192.51	600	19,000
12/16/2014	193.55	410	14,000
6/4/2015	192.15	410	13,000

MW-3

Date	Elevation (f	Benzene (p	TPH-g (ppb)
4/14/2003	195.8	8,500	37,000
7/16/2003	195.55	6,100	30,000
9/29/2003	195.38	4,900	23,000
12/18/2003	194.45	570	3,400
4/23/2004	195.19	2,700	17,000
7/22/2004	195.1	2,800	17,000
9/14/2004	194.88	3,500	17,000
12/13/2004	195.15	2,800	13,000
3/10/2005	201.14	5,900	35,000
6/16/2005	198.94	6,900	16,000
9/2/2005	196.79	4,400	25,000
11/28/2005	197.33	2,000	8,700
3/1/2006	197.89	6,200	27,000

6/8/2006	197.94	3,100	11,000
9/11/2006	196.96	2,700	9,700
12/20/2006	196.61	2,800	12,000
3/22/2007	195.22	2,200	11,000
6/20/2007	194.79	2,700	7,800
9/5/2007	194.55	2,400	9,900
12/11/2007	194.33	5,100	21,000
3/21/2008	195.85	7,000	20,000
5/14/2008	195.62	4,200	11,000
9/3/2008	195.08	1,800	4,300
12/11/2008	194.61	1,300	3,800
3/5/2009	195.88	1,300	3,300
9/24/2009	193.78	1,400	4,600
3/31/2010	195.51	2,400	6,500
9/22/2010	194.34	1,200	2,600
3/9/2011	196.07	790	2,700
3/5/2012	194.71	870	2,400
3/19/2013	193.89	920	2,400
10/16/2013	193.07	960	2,900
12/16/2014	193.7	690	3000

MW-4

Date	Elevation (f	Benzene (p	TPH-g (ppb)
4/14/2003	195.52	2,300	23,000
7/16/2003	195.2	750	7,000
9/29/2003	194.96	5,000	48,000
12/18/2003	194.18	1,600	20,000
4/23/2004	194.87	1,200	13,000
7/22/2004	194.68	1,100	14,000
9/14/2004	194.5	3,000	30,000
12/13/2004	194.68	2,500	26,000
3/10/2005	201.05	2,300	19,000
6/16/2005	198.79	1,900	15,000
9/2/2005	197.53	2,400	22,000
11/28/2005	196.94	1,600	12,000
3/1/2006	196.79	1,400	12,000
6/8/2006	197.36	900	7,400
9/11/2006	196.49	900	8,400
12/20/2006	196.12	1,100	12,000
3/22/2007	195.07	1,500	12,000
6/20/2007	194.47	930	6,000
9/5/2007	194.59	1,100	10,000
12/11/2007	194.08	2,000	21,000
3/21/2008	195.52	940	5,200
5/14/2008	195.26	960	6,200
9/3/2008	194.7	270	1,900

12/11/2008	194.35	140	860
3/5/2009	195.42	300	1,800
9/24/2009	193.53	270	1,300
3/31/2010	195.16	450	2,800
9/22/2010	193.99	300	1,800
3/9/2011	195.09	73	730
3/6/2012	194.53	1,000	7,500
3/19/2013	193.7	1,200	8,500
10/16/2013	193.15	150	1,300
12/16/2014	192.93	20	680

MW-5

Date	Elevation (f	Benzene (p	TPH-g (ppb)
4/14/2003	193.08	5	200
7/16/2003	192.28	5	200
9/30/2003	191.68	5	100
12/17/2003	191.01	5	200
4/23/2004	192.88	1	50
7/22/2004	191.95	1	50
9/14/2004	191.41	1	50
12/13/2004	192.26	1	50
3/10/2005	200.02	1	50
6/16/2005	197.19	1	50
8/31/2005	195.94	0.5	50
11/28/2005	194.82	0.5	50
3/1/2006	195.37	0.5	50
6/8/2006	195.18	0.5	50
9/11/2006	194.28	0.5	50
12/19/2006	193.78	0.5	58
3/21/2007	193.42	0.5	50
6/20/2007	192.49	0.5	50
9/5/2007	192.64	0.5	50
12/11/2007	192.42	0.5	50
3/21/2008	194.49	0.5	54
5/14/2008	194.17	0.5	50
9/3/2008	194.03	0.5	60
12/11/2008	192.77	0.5	370
3/5/2009	195.3	0.5	50
9/24/2009	192.88	0.5	50
3/31/2010	194.68	0.5	83
9/22/2010	193.28	0.5	150
3/9/2011	195.77	0.5	50
10/20/2011	196.02	0.5	49
3/5/2012	193.69	0.5	50
9/7/2012	193.09	0.5	50

3/19/2013	192.87	0.5	50
10/16/2013	192.11	0.5	50
6/17/2014	191.51	0.5	50
12/16/2014	194.43	0.5	100
6/4/2015	191.58	0.5	100

MW-6

Date	Elevation (f	Benzene (p	TPH-g (ppb)
9/30/2003	195.46	870	33,000
12/18/2003	194.99	200	7,400
4/23/2004	195.44	260	11,000
7/21/2004	195.22	280	18,000
9/14/2004	195.04	96	6,800
12/13/2004	195.26	140	11,000
3/10/2005	201.26	19	1,200
6/16/2005	199.05	35	2,800
8/30/2005	197.94	68	6,400
3/2/2006	197.83	53	8,300
6/8/2006	197.98	21	2,900
9/11/2006	197.71	16	2,800
12/19/2006	196.96	9.1	1,900
3/21/2007	195.42	12	1,900
6/20/2007	194.91	3	420
9/5/2007	194.85	3.1	340
12/11/2007	194.56	5	670
3/21/2008	196	5.6	620
5/14/2008	195.75	8.8	1,200
9/3/2008	195.17	22	3,600
12/11/2008	194.78	26	3,000
3/5/2009	195.91	9.9	1,500
9/24/2009	193.81	11	1,200
3/31/2010	195.66	2.5	670
9/22/2010	194.41	7.2	1,300
3/9/2011	196.25	4.4	1,500
3/5/2012	194.9	0.5	160
3/19/2013	194.06	0.5	100
10/16/2013			
6/17/2014			
12/16/2014			

MW-7

Date	Elevation (f	Benzene (p	TPH-g (ppb)
9/29/2003	194.63	0.5	100

12/17/2003	194.4	0.5	200
4/23/2004	194.56	1	50
7/21/2004	194.76	1	50
9/14/2004	194.68	1	50
12/13/2004	195.01	1	50
3/10/2005	199.99	1	50
6/16/2005	198.47	1	50
8/31/2005	197.6	0.5	96
11/28/2005	197.07	0.5	50
3/2/2006	197.21	0.5	140
6/8/2006	196.72	0.5	210
9/11/2006	196.61	1.2	310
12/19/2006	196.39	0.5	370
3/22/2007	194.96	0.5	170
6/20/2007	194.44	0.5	120
9/5/2007	194.71	0.5	140
12/21/2007	194.69	0.5	270
3/21/2008	195.69	0.5	87
5/14/2008	195.44	0.5	120
9/3/2008	195.08	0.5	200
12/11/2008	194.78	0.5	230
3/5/2009	196.2	0.5	170
9/24/2009	193.95	0.5	110
3/31/2010	195.43	0.5	100
9/22/2010	194.68	0.5	180
3/9/2011	196.21	0.5	150
3/6/2012	194.61	0.5	60
3/19/2013	193.92	0.5	50
10/16/2013			
6/17/2014			
12/16/2014			

MW-8

Date	Elevation (f	Benzene (p	TPH-g (ppb)
9/30/2003	194.05	1,100	11,000
12/18/2003	193.76	190	4,800
4/23/2004	194.31	450	5,000
7/21/2004	193.96	620	8,400
9/14/2004	194.75	140	3,500
12/13/2004	193.96	140	2,900
3/10/2005	199.73	520	5,000
6/16/2005	198.52	610	8,200
8/30/2005	196.87	620	4,800
11/28/2005	196.08	510	4,900
3/2/2006	196.08	560	7,600

6/7/2006	196.61	520	6,800
9/11/2006	195.54	590	7,500
12/19/2006	195.12	470	5,200
3/21/2007	194.43	740	30,000
6/20/2007	193.75	430	2,500
9/5/2007	193.64	370	2,800
12/11/2007	193.37	360	4,500
3/21/2008	194.78	400	2,300
5/14/2008	194.52	380	2,900
9/3/2008	193.63	370	3,200
12/11/2008	193.57	340	2,200
3/5/2009	194.56	360	2,100
9/24/2009	192.72	450	3,500
3/31/2010	194.42	600	5,500
9/22/2010	193.31	440	3,600
3/9/2011	195.18	120	2,000
10/20/2011	192.01	260	2,100
3/5/2012	193.93	59	1,100
9/7/2012	193.3	52	1,000
3/19/2013	193.12	7.7	240
10/16/2013	192.25	9.2	520
6/17/2014			
12/16/2014			

MW-9

Date	Elevation (f	Benzene (p	TPH-g (ppb)
9/30/2003	193.93	790	8,500
12/17/2003	193.39	1,300	18,000
4/23/2004	194.07	1,300	9,500
7/22/2004	193.96	1,700	14,000
9/14/2004	193.73	2,100	12,000
12/13/2004	194.13	2,300	10,000
3/10/2005	201.04	1,000	9,000
6/16/2005	199.74	2,100	13,000
9/2/2005	196.83	2,300	13,000
11/28/2005	196.08	2,800	12,000
3/1/2006	196.23	4,600	18,000
6/8/2006	196.73	5,700	13,000
9/11/2006	195.76	5,700	13,000
12/20/006	195.19	5,600	22,000
3/22/2007	194.29	5,500	16,000
6/20/2007	193.7	4,300	20,000
9/5/2007	193.62	3,700	19,000
12/11/2007	193.43	2,500	23,000
3/21/2008	194.93	2,400	14,000
5/14/2008	194.61	4,900	20,000

9/3/2008	194.1	4,100	16,000
12/11/2008	193.84	4,500	16,000
3/5/2009	194.99	5,200	24,000
9/24/2009	192.93	4,900	19,000
3/31/2010	194.74	6,800	25,000
9/22/2010	193.49	5,500	16,000
3/9/2011	195.43	2,300	13,000
10/20/2011	192.96	740	6,500
3/5/2012	194.6	2,800	15,000
9/7/2012	194.03	2,100	9,500
3/19/2013	193.83	980	7,100
10/16/2013	192.91	320	4,100
6/17/2014	192.77	250	2500
12/16/2014	192.1	40	1800
6/4/2015	191.64	170	4,800

MW-10

Date	Elevation (f	Benzene (p	TPH-g (ppb)
7/22/2004	189.11	1	50
9/14/2004	187.71	1	50
12/13/2004	189.61	1	50
3/10/2005	200.41	1	50
6/16/2005	196.38	1	50
8/31/2005	194.79	0.5	50
11/28/2005	193.73	0.5	50
3/1/2006	195.43	0.5	50
6/8/2006	195.59	0.5	50
12/19/2006	191.87	0.5	50
12/11/2007	189.79	0.5	180
5/14/2008	192.55	0.5	50
12/11/2008	192.15	0.5	50
9/24/2009	191.91	0.5	50
3/31/2010	193.49	0.5	50
9/22/2010	192.36	0.5	50
3/9/2011	193.66	0.5	50
3/5/2012		0.5	50
3/19/2013		0.5	50
10/16/2013			
6/17/2014			
12/16/2014			

MW-11

Date	Elevation (f	Benzene (p	TPH-g (ppb)
4/23/2004	194.43	1.6	1,700
7/21/2004	194.14	2.7	50

9/14/2004	194.03	2.7	2,900
12/13/2004	194.25	2.7	2,500
3/10/2005	197.22	2.6	2,400
6/16/2005	196.98	1.7	2,100
8/30/2005	195.83	1.2	1,200
11/28/2005	195.42	2.1	2,700
3/2/2006	195.74	0.5	2,200
6/7/2006	195.8	0.5	1,900
9/11/2006	194.96	0.5	1,200
12/19/2006	194.38	0.97	3,000
3/21/2007	193.79	0.57	640
6/20/2007	193.54	0.93	3,800
9/5/2007	193.65	0.5	2,300
12/11/2007	193.51	0.56	3,400
3/21/2008	194.97	0.6	3,500
5/14/2008	194.66	0.69	4,100
9/3/2008	194.17	0.83	4,400
12/11/2008	193.94	0.57	2,900
3/5/2009	194.93	0.65	4,000
9/24/2009	193.27	0.5	2,800
3/31/2010	194.82	0.6	3,800
9/22/2010	193.96	0.5	3,000
3/9/2011	195.69	0.5	3,800
3/5/2012	194.15	0.53	3,400
3/19/2013	193.69	1	2,900
10/16/2013			
6/17/2014			
12/16/2014			

MW-12

Date	Elevation (f	Benzene (p	TPH-g (ppb)
4/23/2004	194.41	1.5	84
7/22/2004	194.18	1.4	2,400
9/14/2004	193.97	1	67
12/13/2004	194.25	1.2	88
3/10/2005	198.47	5.5	210
6/16/2005	197.63	1.9	76
8/31/2005	195.97	0.5	50
11/28/2005	195.44	0.5	99
3/1/2006	196.03	0.5	97
6/8/2006	196.09	0.5	50
9/11/2006	195.15	3.4	150
12/20/2006	194.86	0.5	110
3/22/2007	193.9	0.5	50
6/20/2007	193.72	0.5	50
9/5/2007	193.99	0.5	50

12/11/2007	193.73	0.5	50
3/21/2008	194.99	0.5	50
12/11/2008	194.31	0.5	50
9/24/2009	193.43	0.5	120
3/31/2010	194.86	0.5	100
9/22/2010	194.05	0.5	470
3/9/2011	195.5	0.5	150
3/6/2012	193.89	0.5	70
3/19/2013	193.41	0.5	50
10/16/2013			
6/17/2014			
12/16/2014			

MW-13

Date	Elevation (f	Benzene (p	TPH-g (ppb)
7/21/2004	194.4	46	6,900
9/14/2004	194.45	45	5,300
12/13/2004	194.43	46	3,400
3/10/2005	199.82	270	7,500
6/16/2005	198.23	190	7,300
8/30/2005	197.26	420	10,000
11/28/2005	197.6	82	2,900
3/2/2006	197.62	120	6,000
6/7/2006	196.99	68	2,800
9/11/2006	196.03	51	2,200
12/19/2006	195.61	120	3,900
3/21/2007	194.71	45	1,900
6/20/2007	194.16	310	8,100
9/5/2007	194.04	180	8,000
12/11/2007	193.76	130	7,200
3/21/2008	195.21	200	6,600
5/14/2008	194.97	180	8,700
9/3/2008	194.38	160	8,400
12/11/2008	193.97	120	4,900
3/5/2009	194.92	160	7,000
9/24/2009	193.06	150	6,500
3/31/2010	194.82	140	7,100
9/22/2010	193.67	120	4,800
3/9/2011	195.52	96	7,800
3/5/2012	194.52	85	5,100
3/19/2013	193.61	29	6,100
10/16/2013			
6/17/2014			
12/16/2014			

MW-14

Date	Elevation (f	Benzene (p	TPH-g (ppb)
7/21/2004	192.54	1	50
9/14/2004	192.79	1	50
12/13/2004	193.49	1	50
3/10/2005	201.18	1	50
6/16/2005	197.39	1	50
8/31/2005	196.04	0.5	50
11/28/2005	194.55	0.5	50
3/1/2006	196.76	0.5	50
6/8/2006	196.05	0.5	50
12/19/2006	194.05	0.5	66
6/20/2007	193.46	0.5	50
12/11/2007	193.53	0.5	50
5/14/2008	194.35	0.5	50
9/3/2008	193.93	0.5	50
12/11/2008	193.35	0.5	50
3/5/2009	194.9	0.5	50
9/24/2009	193.89	0.5	140
3/31/2010	195.37	0.5	160
9/22/2010	193.8	0.5	50
3/9/2011	193.5	0.5	50
3/5/2012			
3/19/2013			
10/16/2013			
6/17/2014			
12/16/2014			

MW-15

Date	Elevation (f	Benzene (p	TPH-g (ppb)
7/21/2004	192.15	1	290
9/14/2004	192.02	1	500
12/13/2004	192.15	1	750
3/10/2005	198.48	1	540
6/16/2005	196.44	1.4	860
8/30/2005	195.53	0.5	580
11/28/2005	194.47	0.5	460
3/2/2006	194.46	0.5	620
6/7/2006	194.63	0.5	990
9/11/2006	193.99	0.5	850
12/19/2006	193.39	0.5	560
3/21/2007	192.96	0.5	280
6/20/2007	192.36	0.5	920
9/5/2007	192.28	0.5	610
12/11/2007	192	0.5	560
3/21/2008	193.36	0.5	230

5/14/2008	193.11	0.5	170
9/3/2008	192.6	0.5	160
12/11/2008	192.29	0.5	88
3/5/2009	193.14	0.5	75
9/24/2009	191.47	0.5	50
3/31/2010	193.11	0.5	50
9/22/2010	191.94	0.5	50
3/9/2011	193.8	0.5	50
3/5/2012	192.63	0.5	50
9/7/2012			
3/19/2013			
10/16/2013			
6/17/2014			
12/16/2014			

APPENDIX G

PLOT OF HISTORICAL INFLUENT
TVOC as GASOLINE & BENZENE vs. TIME

Well No.	Date	EPA Method 8015M (ppmv)	EPA Method 8260B (ppmv)				
		TPH-g	B	T	E	Total Xylenes	MTBE
effluent	4/15/2011	NA	3.4	5.7	0.021	0.024	ND
influent	6/10/2011	NA	1.5	2.6	0.86	6.2	ND
influent	3/6/2012	NA	ND	NA	0.014	NA	ND
effluent	3/6/2012	NA	ND	NA	ND	NA	ND
influent	4/26/2012	NA	0.11	NA	0.23	NA	ND
effluent	4/26/2012	NA	ND	NA	0.0052	NA	ND
influent	11/21/2012	1100	7.9	26	6.2	33	ND
effluent	11/21/2012	43	0.087	0.024	0.086	0.70	ND
influent	12/7/2012	820	3.1	15	3.8	21.2	ND
effluent	12/7/2012	240	4.5	3.4	ND	ND	ND
influent	1/24/2013	800	4.5	22	5.6	35.6	ND
effluent	1/24/2013	3.2	0.092	0.17	0.22	0.16	ND
influent	2/4/2013	410	2.3	12	2.8	17.1	ND
effluent	2/4/2013	2.8	0.22	0.21	0.014	0.011	ND
influent	7/24/2013	240	0.61	4.5	1.2	7.6	ND
effluent	7/24/2013	130	1.9	0.19	ND	ND	ND
influent	10/17/2013	360	0.89	4.3	0.88	6.0	ND
effluent	10/17/2013	160	1.4	2.2	ND	ND	ND
influent	12/26/2013	540	2.1	13	2.4	18.1	ND
effluent	12/26/2013	1.5	0.0012	0.095	0.039	0.162	ND
influent	1/30/2014	710	1.9	11	2.1	17.2	ND
effluent	1/30/2014	ND	0.0011	0.023	0.0051	0.024	ND
influent	2/26/2014	110	0.34	3	0.69	5.2	ND
effluent	2/26/2104	76	0.53	0.035	0.018	0.109	ND
influent	3/6/2014	58	0.17	1.9	0.52	3.7	ND
effluent	3/6/2014	23	0.056	0.013	0.011	0.058	ND
influent	1/28/15	380	1.5	8.7	3.0	16	ND
effluent	1/28/15	ND	ND	ND	ND	ND	ND
influent	2/19/15	190	0.54	6.1	1.9	14	ND
effluent	2/19/15	ND	0.00064	0.011	0.0071	0.069	ND
influent	3/15/15	910	3.9	23	5.4	37	ND
effluent	3/15/15	20	0.0068	0.019	0.012	0.042	ND
influent	4/16/15	1500	0.96	6.8	3.4	46	ND
effluent	4/16/15	2.1	0.024	0.36	0.007	0.022	ND
influent	5/20/15	570	1.0	7.1	2.3	19	ND
effluent	5/20/15	ND	0.00095	0.019	0.0025	0.0079	ND
influent	6/23/15	990	1.2	7.5	1.9	52	ND
effluent	6/23/15	ND	0.001	0.017	0.0068	0.12	ND

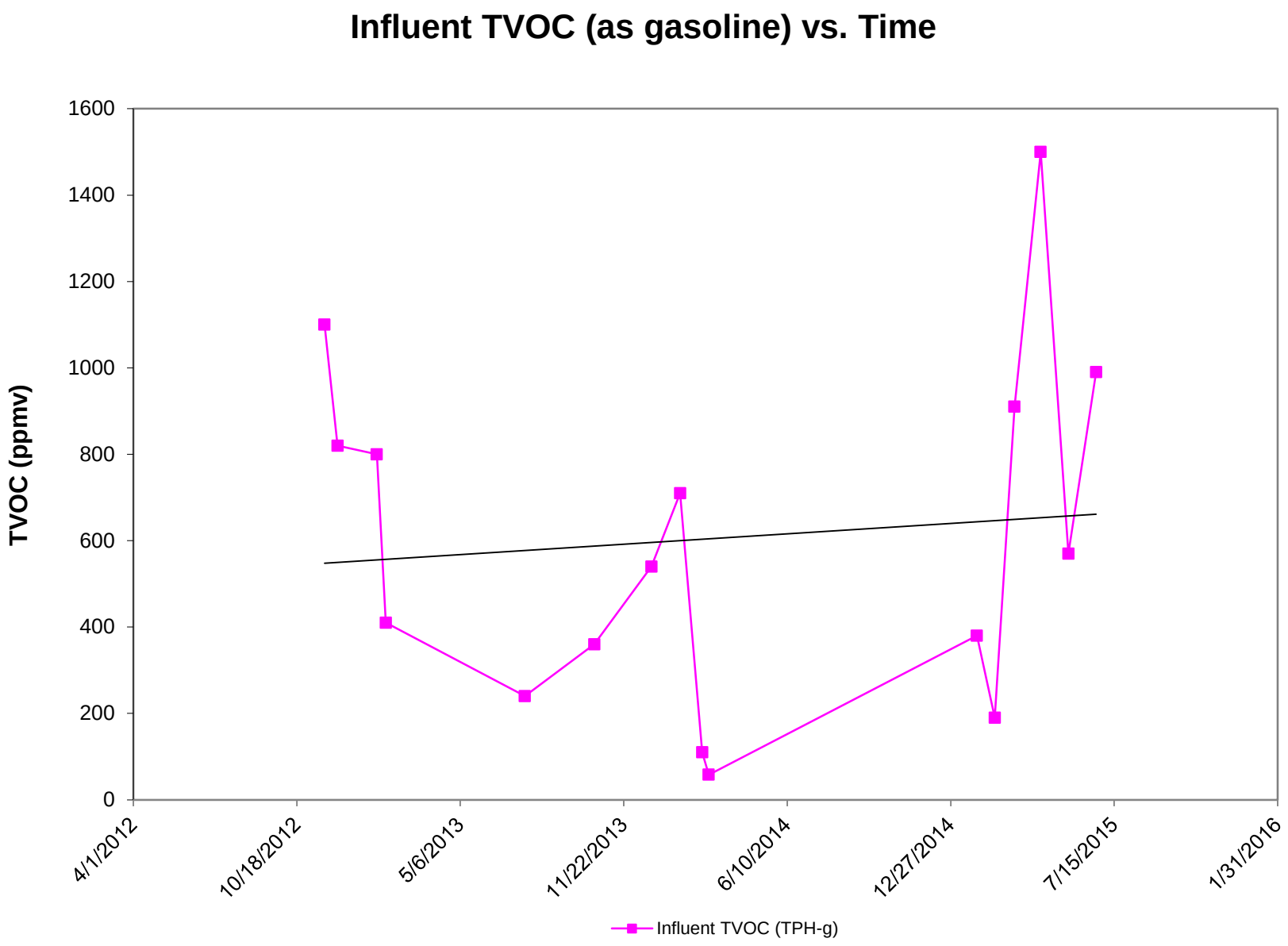
Influent TVOC (as gasoline) vs. Time
TVOC (ppmv)
1600
1400
1200
1000
800
600
400
200
0
4/1/2012
10/18/2012
5/6/2013
11/22/2013
6/10/2014
12/27/2014
7/15/2015
1/31/2016
Influent TVOC (TPH-g)

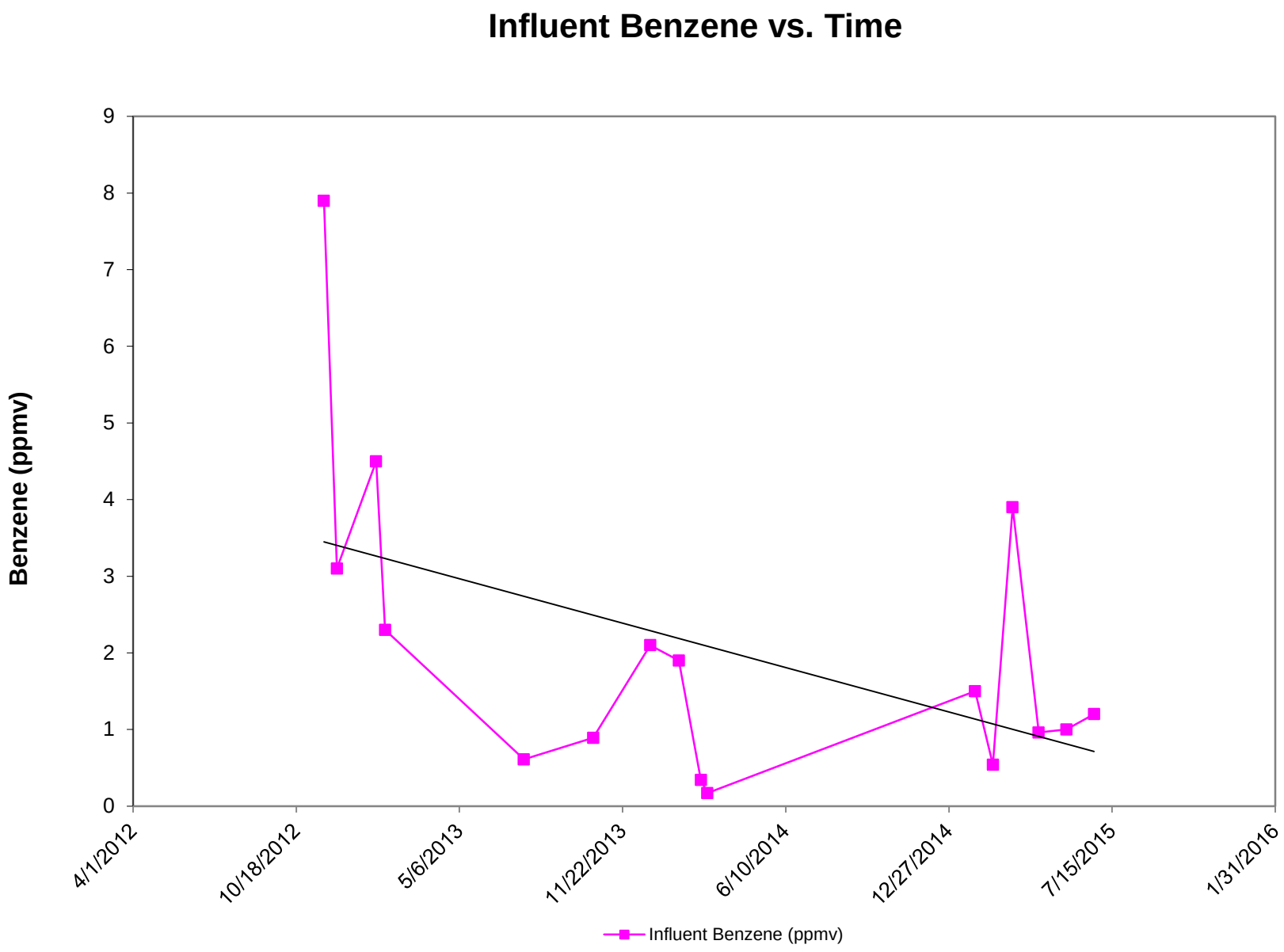
Influent Benzene vs. Time
Benzene (ppmv)
9
8
7
6
5
4
3
2
1
0
4/1/2012
10/18/2012
5/6/2013
11/22/2013
6/10/2014
12/27/2014
7/15/2015
1/31/2016
Influent Benzene (ppmv)

MW-1

Date	Benzene	TPH-g (ppmv)
11/21/2012	7.9	1100
12/7/2012	3.1	820
1/24/2013	4.5	800
2/4/2013	2.3	410
7/24/2013	0.61	240
10/17/2013	0.89	360
12/26/2013	2.1	540
1/30/2014	1.9	710
2/26/2014	0.34	110
3/6/2014	0.17	58
1/28/2015	1.5	380
2/19/2015	0.54	190
3/15/2015	3.9	910
4/16/2015	0.96	1500
5/20/2015	1	570
6/23/2015	1.2	990

		TPH-g	B	T	E	Total Xylenes	MTBE
influent	11/21/2012	1100	7.9	26	6.2	33	ND
influent	12/7/2012	820	3.1	15	3.8	21.2	ND
influent	1/24/2013	800	4.5	22	5.6	35.6	ND
influent	2/4/2013	410	2.3	12	2.8	17.1	ND
influent	7/24/2013	240	0.61	4.5	1.2	7.6	ND
influent	10/17/2013	360	0.89	4.3	0.88	6	ND
influent	12/26/2013	540	2.1	13	2.4	18.1	ND
influent	1/30/2014	710	1.9	11	2.1	17.2	ND
influent	2/26/2014	110	0.34	3	0.69	5.2	ND
influent	3/6/2014	58	0.17	1.9	0.52	3.7	ND
influent	1/28/2015	380	1.5	8.7	3	16	ND
influent	2/19/2015	190	0.54	6.1	1.9	14	ND
influent	3/15/2015	910	3.9	23	5.4	37	ND
influent	4/16/2015	1500	0.96	6.8	3.4	46	ND
influent	5/20/2015	570	1	7.1	2.3	19	ND
influent	6/23/2015	990	1.2	7.5	1.9	52	ND
influent							
influent							

APPENDIX G

PLOTS of CUMULATIVE HYDROCARBONS DESTROYED BY VAPOR EXTRACTION

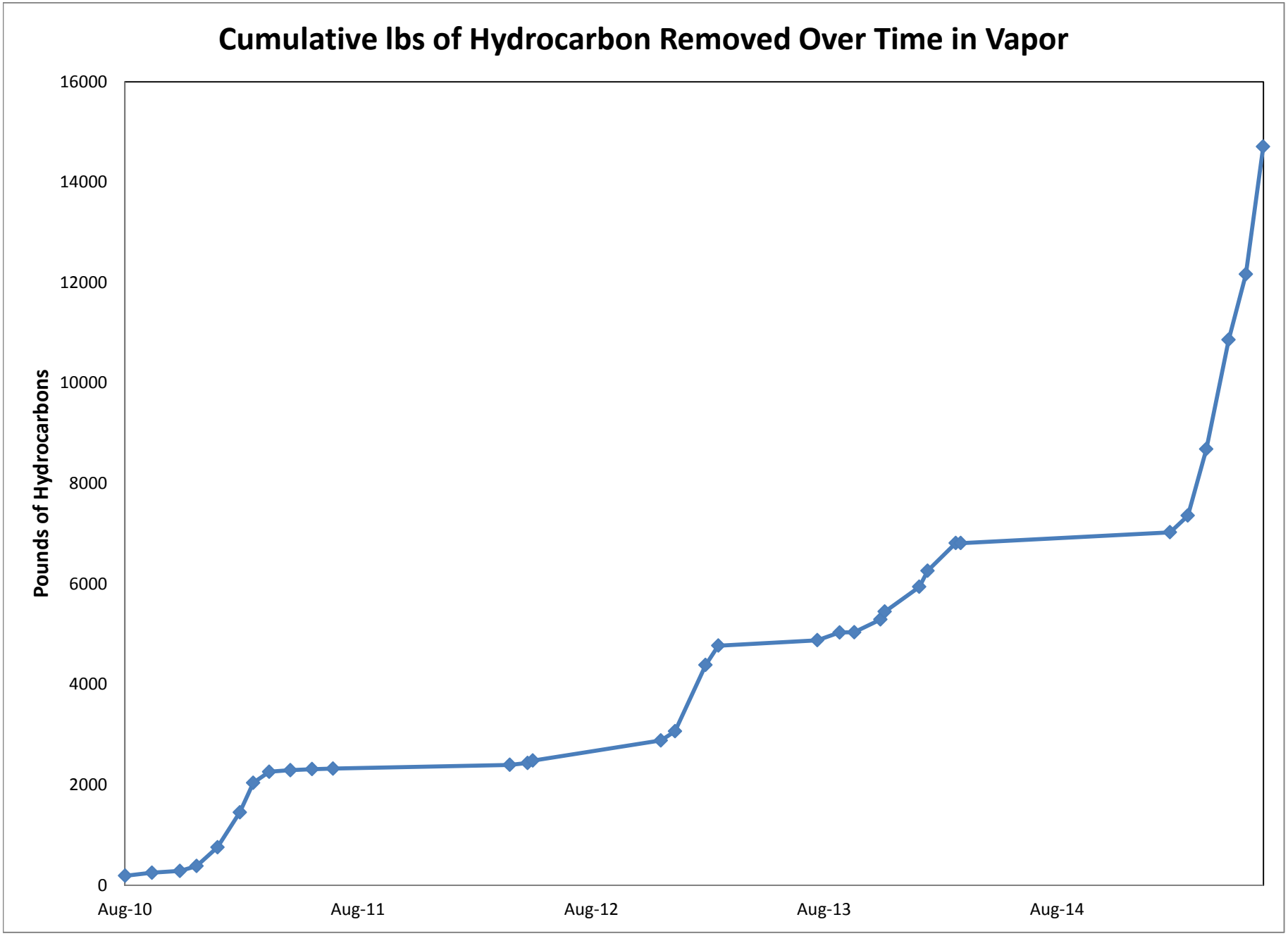
Cumulative lbs of Hydrocarbon Removed Over Time in Vapor
Pounds of Hydrocarbons
16000
14000
12000
10000
8000
6000
4000
2000
0
Aug-10
Aug-11
Aug-12
Aug-13
Aug-14

NOTE: From 7/14/10 to 3/6/14, the data were obtained from Ninyo & Moore reporting that calculated the hydrocarbon removal mass using field PID measurements. The data were monthly totals. Subsequent to that, startuing January 2015, the hydrocarbon removal mass estimates used hydrocarbon concentrations from influent vapor samples analyzed at a laboratory.

Total lbs of HCs removed

Date	Hydrocarbons Removed (lbs)
Aug-10	190
Sep-10	252
Oct-10	287
Nov-10	383
Dec-10	758
Jan-11	1454
Feb-11	2041
Mar-11	2261
Apr-11	2294
May-11	2314
Jun-11	2325
Mar-12	2399
Apr-12	2437
May-12	2483
Nov-12	2885
Dec-12	3067
Jan-13	4386
Feb-13	4773
Jul-13	4879
Aug-13	5034
Sep-13	5040
Oct-13	5292
Nov-13	5449
Dec-13	5944
Jan-14	6264
Feb-14	6814
Mar-14	6814
Jan-15	7029.82
Feb-15	7360.42
Mar-15	8687.7
Apr-15	10,863.43
May-15	12,166.70
Jun-15	14,706.26

LOS ANGELES FIRE DEPARTMENT
UNDERGROUND TANKS REQUEST FOR FIRE PREVENTION RECORDS

ADDRESS: 200 NORTH MAIN ST., 17TH FLR. RM. 1700

NEW OFFICE# - 213-978-3700 NEW EMAIL lafd.usttestnotify@lacity.org

PLEASE GIVE US 7 TO 10 BUSINESS DAYS TO HONOR YOUR REQUEST.

ONE ADDRESS ONLY - PER SHEET

COMPLETE THIS BOX. ONE FOR EACH PROPERTY CONCERNED

PHONE NO: (626) 283-3109 FAX #/EMAIL: (914) 694-1335 Jeff.Randle@cbre.com

NAME OF REQUESTER (PLEASE PRINT): Jeff Randle

REPRESENTING (COMPANY NAME): CBRE

SIGNATURE: Jeff Randle DATE: 8/30/2016

DRIVER LIC NO: A5350981 EXP: February 3, 2021

ADDRESS FOR WHICH RECORDS ARE REQUESTED: 3600 Wilshire Boulevard, Los Angeles, CA 90010

REASON FOR REQUEST: Environmental Site Assessment

NO COPY SERVICES ALLOWED

FOR OFFICE USE ONLY:

☐ REVIEW ONLY (NO COPIES)

☐ REQUEST COPIES

NUMBER OF PAGES: _____

X .10 ¢

= _____

+ $11.00

TOTAL FEE AMOUNT: _____

BILLING & ACCOUNTS RECEIVABLE
16TH FL, Rm. 1620, 200 N. MAIN (REV CODE #3887)

LOS ANGELES FIRE DEPARTMENT
UNDERGROUND TANKS REQUEST FOR FIRE PREVENTION RECORDS

ADDRESS: 200 NORTH MAIN ST., 17TH FLR. RM. 1700

NEW OFFICE# - 213-978-3700 NEW EMAIL lafd.usttestnotify@lacity.org

PLEASE GIVE US 7 TO 10 BUSINESS DAYS TO HONOR YOUR REQUEST.

ONE ADDRESS ONLY - PER SHEET

COMPLETE THIS BOX. ONE FOR EACH PROPERTY CONCERNED

PHONE NO: (626) 283-3109 FAX #/EMAIL: (914) 694-1335 Jeff.Randle@cbre.com

NAME OF REQUESTER (PLEASE PRINT): Jeff Randle

REPRESENTING (COMPANY NAME): CBRE

SIGNATURE: Jeff Randle DATE: 8/30/2016

DRIVER LIC NO: A5350981 EXP: February 3, 2021

ADDRESS FOR WHICH RECORDS ARE REQUESTED: 3618 Wilshire Boulevard, Los Angeles, CA 90010

REASON FOR REQUEST: Environmental Site Assessment

NO COPY SERVICES ALLOWED

FOR OFFICE USE ONLY:

☐ REVIEW ONLY (NO COPIES)

☐ REQUEST COPIES

NUMBER OF PAGES: _____

X .10 ¢

= _____

+ $11.00

TOTAL FEE AMOUNT: _____

BILLING & ACCOUNTS RECEIVABLE
16TH FL, Rm. 1620, 200 N. MAIN (REV CODE #3887)

Nara Financial Center
3600 Wilshire Boulevard
Los Angeles, CA 90005

Inquiry Number: 4714700.5
August 31, 2016

The EDR-City Directory Abstract

Environmental Data Resources Inc

6 Armstrong Road
Shelton, CT 06484
800.352.0050
www.edrnet.com

TABLE OF CONTENTS

SECTION

Executive Summary

Findings

City Directory Images

Thank you for your business.
Please contact EDR at 1-800-352-0050
with any questions or comments.

Disclaimer - Copyright and Trademark Notice

This Report contains certain information obtained from a variety of public and other sources reasonably available to Environmental Data Resources, Inc. It cannot be concluded from this Report that coverage information for the target and surrounding properties does not exist from other sources. **NO WARRANTY EXPRESSED OR IMPLIED, IS MADE WHATSOEVER IN CONNECTION WITH THIS REPORT. ENVIRONMENTAL DATA RESOURCES, INC. SPECIFICALLY DISCLAIMS THE MAKING OF ANY SUCH WARRANTIES, INCLUDING WITHOUT LIMITATION, MERCHANTABILITY OR FITNESS FOR A PARTICULAR USE OR PURPOSE. ALL RISK IS ASSUMED BY THE USER. IN NO EVENT SHALL ENVIRONMENTAL DATA RESOURCES, INC. BE LIABLE TO ANYONE, WHETHER ARISING OUT OF ERRORS OR OMISSIONS, NEGLIGENCE, ACCIDENT OR ANY OTHER CAUSE, FOR ANY LOSS OR DAMAGE, INCLUDING, WITHOUT LIMITATION, SPECIAL, INCIDENTAL, CONSEQUENTIAL, OR EXEMPLARY DAMAGES. ANY LIABILITY ON THE PART OF ENVIRONMENTAL DATA RESOURCES, INC. IS STRICTLY LIMITED TO A REFUND OF THE AMOUNT PAID FOR THIS REPORT.** Purchaser accepts this Report "AS IS". Any analyses, estimates, ratings, environmental risk levels or risk codes provided in this Report are provided for illustrative purposes only, and are not intended to provide, nor should they be interpreted as providing any facts regarding, or prediction orforecast of, any environmental risk for any property. Only a Phase I Environmental Site Assessment performed by an environmental professional can provide information regarding the environmental risk for any property. Additionally, the information provided in this Report is not to be construed as legal advice.

Copyright 2016 by Environmental Data Resources, Inc. All rights reserved. Reproduction in any media or format, in whole or in part, of any report or map of Environmental Data Resources, Inc. or its affiliates is prohibited without prior written permission.

EDR and its logos (including Sanborn and Sanborn Map) are trademarks of Environmental Data Resources, Inc. or its affiliates. All other trademarks used herein are the property of their respective owners.

EXECUTIVE SUMMARY

DESCRIPTION

Environmental Data Resources, Inc.'s (EDR) City Directory Abstract is a screening tool designed to assist environmental professionals in evaluating potential liability on a target property resulting from past activities. EDR's City Directory Abstract includes a search and abstract of available city directory data. For each address, the directory lists the name of the corresponding occupant at five year intervals.

Business directories including city, cross reference and telephone directories were reviewed, if available, at approximately five year intervals for the years spanning 1920 through 2013. This report compiles information gathered in this review by geocoding the latitude and longitude of properties identified and gathering information about properties within 332 feet of the target property.

A summary of the information obtained is provided in the text of this report.

RESEARCH SUMMARY

The following research sources were consulted in the preparation of this report. An "X" indicates where information was identified in the source and provided in this report.

Year	Source	TP	Adjoining	Text Abstract	Source Image
2013	Cole Information Services	-	X	X	-
	Cole Information Services	X	X	X	-
2008	Cole Information Services	-	X	X	-
	Cole Information Services	X	X	X	-
2006	Haines Company, Inc.	X	X	X	-
2004	Haines Company	-	-	-	-
2003	Haines & Company	-	-	-	-
2001	Haines Company, Inc.	-	-	-	-
2000	Haines & Company	X	X	X	-
1999	Haines Company	-	-	-	-
1996	GTE	-	-	-	-
1995	Pacific Bell	X	X	X	-
1992	PACIFIC BELL WHITE PAGES	-	-	-	-
1991	Pacific Bell	X	X	X	-
1990	Pacific Bell	X	X	X	-
1986	Pacific Bell	X	X	X	-
1985	Pacific Bell	X	X	X	-
1981	Pacific Telephone	X	X	X	-
1980	Pacific Telephone	X	X	X	-
1976	Pacific Telephone	X	X	X	-
1975	Pacific Telephone	X	X	X	-
1972	R. L. Polk & Co.	-	-	-	-
1971	Pacific Telephone	X	X	X	-
1970	Pacific Telephone	-	X	X	-
1969	Pacific Telephone	-	-	-	-

EXECUTIVE SUMMARY

Year	Source	TP	Adjoining	Text Abstract	Source Image
1967	Pacific Telephone	X	X	X	-
1966	Pacific Telephone	-	X	X	-
1965	Pacific Telephone	X	X	X	-
1964	Pacific Telephone	-	-	-	-
1963	Pacific Telephone	-	-	-	-
1962	Pacific Telephone	X	X	X	-
1961	R. L. Polk & Co.	-	-	-	-
1960	Pacific Telephone	-	X	X	-
1958	Pacific Telephone	-	X	X	-
1957	Pacific Telephone	-	-	-	-
1956	Pacific Telephone	-	-	-	-
1955	R. L. Polk & Co.	-	-	-	-
1954	R. L. Polk & Co.	-	-	-	-
1952	Los Angeles Directory Co.	-	-	-	-
1951	Pacific Telephone & Telegraph Co.	-	X	X	-
1950	Pacific Telephone	-	-	-	-
1949	Los Angeles Directory Co.	-	-	-	-
1948	Associated Telephone Company, Ltd.	-	-	-	-
1947	Pacific Directory Co.	-	-	-	-
1946	Southern California Telephone Co	-	-	-	-
1945	R. L. Polk & Co.	-	-	-	-
1944	R. L. Polk & Co.	-	-	-	-
1942	Los Angeles Directory Co.	-	X	X	-
1940	Los Angeles Directory Co.	-	-	-	-
1939	Los Angeles Directory Co.	-	-	-	-
1938	Los Angeles Directory Company Publishers	-	-	-	-
1937	Los Angeles Directory Co.	X	X	X	-
1936	Los Angeles Directory Co.	-	-	-	-
1935	Los Angeles Directory Co.	-	-	-	-
1934	Los Angeles Directory Co.	-	-	-	-
1933	Los Angeles Directory Co.	X	X	X	-
1932	Los Angeles Directory Co.	-	-	-	-
1931	TRIBUNE-NEWS PUBLISHING CO.	-	-	-	-
1930	Los Angeles Directory Co.	-	-	-	-
1929	Los Angeles Directory Co.	X	X	X	-
1928	Los Angeles Directory Co.	-	-	-	-
1927	Los Angeles Directory Co.	-	-	-	-
1926	Los Angeles Directory Co.	-	-	-	-
1925	Los Angeles Directory Co.	-	-	-	-
1924	Los Angeles Directory Co.	-	X	X	-
1923	Los Angeles Directory Co.	-	-	-	-
1921	Los Angeles Directory Co.	-	-	-	-

EXECUTIVE SUMMARY

Year	Source	TP	Adjoining	Text Abstract	Source Image
1920	Los Angeles Directory Co.	-	-	-	-

FINDINGS

TARGET PROPERTY INFORMATION

ADDRESS

3600 Wilshire Boulevard
Los Angeles, CA 90005

FINDINGS DETAIL

Target Property research detail.

W WILSHIRE BLVD

3600 W WILSHIRE BLVD

Year	*Uses*	*Source*
1981	GARDNER BELL & ASSOCIATES AGCY	Pacific Telephone
1976	Anderson Commercial Cleaning	Pacific Telephone

WILLSHIRE BLVD

3600 WILLSHIRE BLVD

Year	*Uses*	*Source*
1981	RALPH L THORNE CO INC	Pacific Telephone

WILSHIRE

3600 WILSHIRE

Year	*Uses*	*Source*
1990	BRADLEY MICHAEL P	Pacific Bell
	TRAVEL EXPERTS INC	Pacific Bell

WILSHIRE BLVD

3600 WILSHIRE BLVD

Year	*Uses*	*Source*
2013	ACE SECURITIES INC	Cole Information Services
	ADJUSTERS INTERNATIONAL	Cole Information Services
	ADVANCE BIO MEDICAL EQUIPMENT CO INC	Cole Information Services
	AIC GREEN INC	Cole Information Services
	ALKA OZONS CO USA INC	Cole Information Services
	ALPHA MORTGAGE GROUP	Cole Information Services
	ALWAYS BETTER CARE HOME HEALTH PROVI	Cole Information Services

FINDINGS

Year	Uses	Source
2013	ARROW FINANCE INC	Cole Information Services
	ARTISAN PRINT & GRAPHICS	Cole Information Services
	AVIS	Cole Information Services
	BEE INVESTMENT INC	Cole Information Services
	BENJAMIN KOO & ASSOCIATES CPAS	Cole Information Services
	BLUEZONE INSURANCE & FINANCIAL SERVI	Cole Information Services
	BW CPA GROUP INC	Cole Information Services
	C & K LLP	Cole Information Services
	CALIFORNIA FAMILY HEALTH COUNCIL	Cole Information Services
	CENHIM INC	Cole Information Services
	CHA STEVE LAW OFFICE OF	Cole Information Services
	CHRISTIAN COUNSELING SERVICES	Cole Information Services
	CHU JAMES LAW OFFICES OF	Cole Information Services
	CONSULATE GENERALS & CONSULATES	Cole Information Services
	CONTRERAS & CAMPA LLP	Cole Information Services
	CORMAN LAW GROUP	Cole Information Services
	CREATE WEALTH CORP	Cole Information Services
	DAVID ALTMAN ATTORNEY	Cole Information Services
	DDK LAW	Cole Information Services
	DOLLER ALBERT LAW OFFICE	Cole Information Services
	DUG CHON KIM & CO CPA	Cole Information Services
	EDGE MARK INTERNATIONAL	Cole Information Services
	EMOTION CA	Cole Information Services
	ENVIROTECTURE	Cole Information Services
	ESSENTIAL LLP	Cole Information Services
	FINANCEPRO INC	Cole Information Services
	G I SERVICES	Cole Information Services
	GANG HO SUK CPA	Cole Information Services
	GEMINIX CORP	Cole Information Services
	GOLAN JACK ATTORNEY	Cole Information Services
	GOLF TOWN	Cole Information Services
	GOONG KORAEN BBQ II	Cole Information Services
	GOONG KOREAN BBQ I	Cole Information Services
	GRAIWER & KAPLAN	Cole Information Services
	GREENPOINT FUNDING	Cole Information Services
	GREENSPAN COMPANY THE	Cole Information Services
	HADDAD HENRY G LAW OFFICES OF	Cole Information Services
	HANCOCK URBAN SMALL BUSINESS	Cole Information Services

FINDINGS

Year	Uses	Source
2013	HANMI SECURITY	Cole Information Services
	HAPPY PLACE	Cole Information Services
	HENDRICKSHODGKISS CO	Cole Information Services
	HI TECH FINANCIAL SERVICES	Cole Information Services
	HJ WEALTH MANAGEMENT GROUP	Cole Information Services
	HOLE IN ONE GOLF MANAGEMENT CO	Cole Information Services
	HONG JAMES S LAW OFC	Cole Information Services
	HWANG HENRY K	Cole Information Services
	INTERSTATE LENDING GROUP INC	Cole Information Services
	INUMERABLE JOE P N LAW OFFICES OF	Cole Information Services
	ITAB	Cole Information Services
	J SIP INC	Cole Information Services
	JAMISON PROPERTIES	Cole Information Services
	JAY SEO CPA	Cole Information Services
	JE WOONG BANG CPA	Cole Information Services
	JET CLEANER	Cole Information Services
	JFE INC	Cole Information Services
	JI CHA & KIM LLP	Cole Information Services
	JOYNER WAYNE LAW OFFICES OF	Cole Information Services
	KARACTER LAW FIRM GINAM LEE	Cole Information Services
	KARLTON STONE INC	Cole Information Services
	KEN PROPERTY INVESTMENT GROUP	Cole Information Services
	KENNARD DESIGN GROUP	Cole Information Services
	KEVIN KIM	Cole Information Services
	KEYNEX TRADING CORPORATION	Cole Information Services
	KIM & KIMS CPA	Cole Information Services
	KIM & LEE CORP CPAS	Cole Information Services
	KIM HARRY J LAW OFFICES OF	Cole Information Services
	KIM JAMES C LAW OFFICE OF	Cole Information Services
	KIM JONG LAW OFFICE OF	Cole Information Services
	KIM LEE & KHANG LLP	Cole Information Services
	KOAMJAN INC	Cole Information Services
	KOREA FOUNDATION	Cole Information Services
	KOREAN HERITAGE SCHOLARSHIP FOUNDATI	Cole Information Services
	KOUSA INTERNATIONAL LLC	Cole Information Services
	KYU SOO BEAUTY SALON	Cole Information Services
	LA JOBS EMPLOYMENT AGENCY	Cole Information Services
	LACSA	Cole Information Services

FINDINGS

Year	Uses	Source
2013	LANDMARK MORTGAGE COMPANY	Cole Information Services
	LAW FIRM OF J S KIM	Cole Information Services
	LAW FIRM OF MICHAEL H KIM A PC	Cole Information Services
	LAW OFFICE OF EDGARDO LOPEZ	Cole Information Services
	LAW OFFICES OF BEN YEROUSHALMI	Cole Information Services
	LAW OFFICES OF BRAD LEE THE	Cole Information Services
	LAW OFFICES OF CHANG & LIM	Cole Information Services
	LAW OFFICES OF CHUNG E KANG	Cole Information Services
	LAW OFFICES OF JEANNIE JOUNG	Cole Information Services
	LAW OFFICES OF KENNETH CHONG	Cole Information Services
	LAW OFFICES OF KIM & WILHELM	Cole Information Services
	LAW OFFICES OF NICOLE WATERS THE	Cole Information Services
	LAW OFFICES OF S CALVIN MYUNG	Cole Information Services
	LAW OFFICES OF THEODORE A BEHLENDORF	Cole Information Services
	LAWFIRM OF KIM & MIN	Cole Information Services
	LEE & AHN CPAS	Cole Information Services
	LEE & ASSOCIATES PLC	Cole Information Services
	LEE & CHO	Cole Information Services
	LEE & HONG APLC	Cole Information Services
	LEE & KIM CPA OFFICES	Cole Information Services
	LEE & LEE	Cole Information Services
	LEE GEORGE LAW OFFICES OF	Cole Information Services
	LEE STEVE H CPA	Cole Information Services
	LOPEZ EDGARDO M	Cole Information Services
	LOTTE BG AMERICA CORP	Cole Information Services
	MAJESTIC ENTERPRISE	Cole Information Services
	MANILA DEPOT	Cole Information Services
	MARTINOV	Cole Information Services
	MCGINNIS CARL L ATTORNEY	Cole Information Services
	METRO ESCROW INC	Cole Information Services
	MICHELLE LEE AMERIPRISE FINANCIAL	Cole Information Services
	MIRANDA LORENZO M LAW OFFICES	Cole Information Services
	MT SINAI HOME CARE	Cole Information Services
	MULTI PLUS INC	Cole Information Services
	NAM JAMES CHAI WOO	Cole Information Services
	NARA ENTERPRISE	Cole Information Services
	NEW YORK FINANCIAL	Cole Information Services
	NEWGEN GRAPHICS	Cole Information Services

FINDINGS

Year	Uses	Source
2013	NOTIMEX	Cole Information Services
	NUAGOLF	Cole Information Services
	ODA STANLEY	Cole Information Services
	ONE STOP FINANCIAL CONSULTING INC	Cole Information Services
	ONE TAX SOLUTIONS	Cole Information Services
	OPENPOP DOT COM	Cole Information Services
	OVERHOLT DAVID ATTY	Cole Information Services
	P & J PROFESSIONAL ACCOUNTANCY GROUP	Cole Information Services
	PAC ACCESS	Cole Information Services
	PAK J P	Cole Information Services
	PAN INTERNATIONAL REALTY INC	Cole Information Services
	PARADIGM TAX CONSULTING	Cole Information Services
	PARK & ASSOCIATES LAW OFFICES OF	Cole Information Services
	PARK JOSEPH CPA	Cole Information Services
	PARSUS LLP	Cole Information Services
	PEARLSTEIN JOHN LAW OFFICES OF	Cole Information Services
	PHLOX DESIGN INC	Cole Information Services
	POPKIN RICHARD C ATTORNEY	Cole Information Services
	POPKIN SHAMIR & GOLAN LAW OFFICE OF	Cole Information Services
	POSITIVE DELTA ASSET MANAGEMENT	Cole Information Services
	POSNER & ROSEN ATTORNEY AT LAW	Cole Information Services
	POSNER & ROSEN ATTORNEYS AT LAW	Cole Information Services
	POSNER MICHAEL ATTORNEY	Cole Information Services
	PRIMA ESCROW INC	Cole Information Services
	PROLINE LENDING GROUP	Cole Information Services
	R SN	Cole Information Services
	REALTY CONSULTANT GROUP	Cole Information Services
	REALTY PLUS	Cole Information Services
	REGULATED MARKETING ALLIANCE	Cole Information Services
	REYES LAW GROUP	Cole Information Services
	ROSEN HOWARD Z	Cole Information Services
	RUSSELL & ASSOCIATES	Cole Information Services
	SAMII INS SERVICES	Cole Information Services
	SANGA MARY T LAW OFFICES OF	Cole Information Services
	SERIAL IMAGE	Cole Information Services
	SHAMIR RUTH ATTORNEY	Cole Information Services
	SHIMS INSURANCE AGENCY	Cole Information Services

FINDINGS

Year	Uses	Source
2013	SIMPSON & SIMPSON CPA	Cole Information Services
	SLI CORP	Cole Information Services
	SMILE WORLD ORTHODONTICS	Cole Information Services
	SONG JAE S	Cole Information Services
	SONG JOHN Y LAW OFFICES OF A PROFESS	Cole Information Services
	SPINE SOLUTION	Cole Information Services
	SQLA INC	Cole Information Services
	STEINBERG ELLIS S ATTORNEY AT LAW	Cole Information Services
	SUH HONG WON	Cole Information Services
	SUNLAND CONSULTING INC	Cole Information Services
	SY VIRGILATTY	Cole Information Services
	TIGER PACS LAW	Cole Information Services
	TJ INVESTMENT & MANAGEMENT CO	Cole Information Services
	TOPPILA BRIAN W ESQ	Cole Information Services
	TOTAL INVESTMENT REAL ESTATE BROKERS	Cole Information Services
	TOWER ESCROW INC	Cole Information Services
	TOWER REALTIES CORP	Cole Information Services
	TROY S AN ATTORNEY AT LAW	Cole Information Services
	UNI UPPER CERVICAL HEALTHCARE	Cole Information Services
	UNIDOS POR LA LIBERTAD	Cole Information Services
	UNION LEATY & INVESTMENT	Cole Information Services
	UNISOURCE	Cole Information Services
	UNITED ESCROW COMPANY	Cole Information Services
	US ACUTION & FORECLOSURE	Cole Information Services
	VOLUNTEERS OF AMERICA	Cole Information Services
	WILSHIRE CENTER BUSINESS IMPROVEMENT	Cole Information Services
	WILSHIRE DENTAL SPECIALTIES GROUP	Cole Information Services
	WILSHIRE EXPRESS INC	Cole Information Services
	WILSHIRE GUARDIAN LAW CENTER PC	Cole Information Services
	WOO JOO USA INC	Cole Information Services
	WORKING WORLDWORKING NURSE MAGAZINE	Cole Information Services
	WORLD TRADE CENTER RGV	Cole Information Services
	Y T BUSINESS CONSULTING INC	Cole Information Services
	YERANOSYAN MARKIN LAW OFFICES OF	Cole Information Services
	YOO BERNARD INJOON DDS	Cole Information Services
	YUM & ASSOCIATES CPA	Cole Information Services

FINDINGS

Year	Uses	Source
2008	11 11 LLC	Cole Information Services
	153 ENGINEERING SERVICE	Cole Information Services
	4EK LLC	Cole Information Services
	A JS DELI	Cole Information Services
	ABRATIQUE & ASSOCIATES	Cole Information Services
	ACE LOGISTICS INC	Cole Information Services
	AENEASGROUP INC	Cole Information Services
	AIC GREEN INC	Cole Information Services
	AKIRA MIYAKE CORP	Cole Information Services
	ALEXANDRIA INVESTMENT GROUP LLC	Cole Information Services
	ALKA OZONS INC	Cole Information Services
	ALL NATIONS PRESBYTERIAN	Cole Information Services
	ALLIED TECH RESOURCES INC	Cole Information Services
	ALPHA MORTGAGE GROUP INC	Cole Information Services
	ALWAYS BETTER CARE HOME HEALTH	Cole Information Services
	AM CAPITAL INVESTMENT INC	Cole Information Services
	AMAZING COMPANION CARE	Cole Information Services
	AMERICAN INTERNATIONAL ACADEMY	Cole Information Services
	AMKO WHOLESALE INC	Cole Information Services
	AN TROY S LAW OFFICES OF	Cole Information Services
	AROMA	Cole Information Services
	ARROW FINANCE INC	Cole Information Services
	ASIAN PRINTING CONSULTANTS	Cole Information Services
	ASSOCIATED COMMUNICATIONS	Cole Information Services
	ATLANTIC BUILDERS INC	Cole Information Services
	BADA ENTERTAINMENT CORP	Cole Information Services
	BEE FINANCIAL INC	Cole Information Services
	BEE INVESTMENT REALTY	Cole Information Services
	BEE REALTY	Cole Information Services
	BENJAMIN KOO & CO CPA	Cole Information Services
	BEST CARE RESOURCES INC	Cole Information Services
	BEST PLAN INTERNATIONAL LTD	Cole Information Services
	BIZ COMM CORP	Cole Information Services
	BLUE STONE INVESTMENT INC	Cole Information Services
	BPA WORLDWIDE	Cole Information Services
	BUDGET RENT A CAR SYSTEM INC	Cole Information Services
	BYUN CHAI B	Cole Information Services
	BYUNG MIN	Cole Information Services

FINDINGS

Year	Uses	Source
2008	CALIFORNIA FAMILY HEALTH COUNCIL	Cole Information Services
	CEN BUILDERS INC	Cole Information Services
	CF WORLD INC	Cole Information Services
	CG COMPUTER SERVICES CORP	Cole Information Services
	CHALEX ENTERPRISES INC	Cole Information Services
	CHO ANDREW S LAW OFFICE OF	Cole Information Services
	CHONG & ASSOCIATES	Cole Information Services
	CHRISTIE HOLDINGS INC	Cole Information Services
	CINE SQUARE INC	Cole Information Services
	CODEX DESIGN INC	Cole Information Services
	CONTINENTAL PRINT EXPRESS INC	Cole Information Services
	CONTRERAS & CAMPA	Cole Information Services
	CREATE WEALTH CORP	Cole Information Services
	CYFUSE INC	Cole Information Services
	DAVID G OVERHOLT	Cole Information Services
	DENTIST WITHOUT BORDERS FOR CHILDREN	Cole Information Services
	DOORICOM	Cole Information Services
	DOOSAN AMERICA CORP	Cole Information Services
	ELLIS S STEINBERG ATTORNEY AT LAW	Cole Information Services
	ENVIROTECTURE INC	Cole Information Services
	ESTYLO MAGAZINE	Cole Information Services
	ETECH SECURITIES INC	Cole Information Services
	EUREKA DIGITAL COMMUNICATIONS INC	Cole Information Services
	EY INVESTMENT CO	Cole Information Services
	EZEKIEL INTERNATIONAL TRADING INC	Cole Information Services
	FAMILY PLANNING COOPERATIVE PURCHAS	Cole Information Services
	FAST LINE LAS VEGAS INC	Cole Information Services
	FLYING GP	Cole Information Services
	FRANKLIN WEST GROUP REALTY & INVESTM	Cole Information Services
	FU GEN INC RESEARCH & INVESTIGATION	Cole Information Services
	GEORGE CHEY & ASSOCIATES	Cole Information Services
	GLOBAL PRESENT NETWORK INC	Cole Information Services
	GLOVEST INC	Cole Information Services
	GOLDEN FINANCIAL GROUP INC	Cole Information Services
	GOLF TOWN	Cole Information Services
	GRAIWER & KAPLAN PC	Cole Information Services

FINDINGS

Year	Uses	Source
2008	HAHN & ASSOCIATES	Cole Information Services
	HAHN JOSEPH LAW OFFICES	Cole Information Services
	HANCOCK URBAN DEVELOPMENT	Cole Information Services
	HAPPY PLACE GIFT SHOP	Cole Information Services
	HAYEJIN INC	Cole Information Services
	HEALTHCARE PERSONAL SERVICES	Cole Information Services
	HENDRICKS HODGKISS CO	Cole Information Services
	HI TECH FINANCIAL SERVICES	Cole Information Services
	IEV AMERICA INC	Cole Information Services
	IL SHIN AIR & SEA EXPRESS INC	Cole Information Services
	IMEX CONSTRUCTION & DEVELOPMENT INC	Cole Information Services
	IN PAC INTERNATIONAL	Cole Information Services
	INTERSTATE LENDING GROUP INC	Cole Information Services
	JAE SUN SONG CPA	Cole Information Services
	JAMES A BRODERICK	Cole Information Services
	JAMES HONG LAW OFFICE	Cole Information Services
	JAMES NAM WOO	Cole Information Services
	JE WOONG BANG CPA	Cole Information Services
	JET CLEANER	Cole Information Services
	JJ TRIMANA CORP	Cole Information Services
	JOB CONNECTION INTL & SERVICES	Cole Information Services
	JOHUNG CO CPA	Cole Information Services
	JOINT MAX WHOLESALE INC	Cole Information Services
	JSK APPRAISAL	Cole Information Services
	JTSB INC	Cole Information Services
	JUST LUCKY CORP	Cole Information Services
	KEN PROPERTY INVESTMENT GROUP	Cole Information Services
	KENNARD DESIGN GROUP	Cole Information Services
	KENNY LEE CPA GROUP	Cole Information Services
	KEYNEX TRADING CORP	Cole Information Services
	KIM & JUNG WEALTH MANAGEMENT LLC	Cole Information Services
	KIM & KIMS CPA	Cole Information Services
	KIM & LEE	Cole Information Services
	KIM LEE & KHANG LLP	Cole Information Services
	KOREAN COMMUNITY LAWYERS ASSOCIATION	Cole Information Services
	KOREANEX	Cole Information Services
	KSH AN ACCOUNTANCY CORP	Cole Information Services

FINDINGS

Year	Uses	Source
2008	KSI AMERICA INC	Cole Information Services
	KSJ INVESTMENT INC	Cole Information Services
	KULTURA OBRA DISENYO ANYO KINANG FO	Cole Information Services
	KUMHO ELECTRIC USA INC	Cole Information Services
	LAW OFFICE OF JAMES KIM	Cole Information Services
	LAW OFFICE OF TONG S SUHR	Cole Information Services
	LAW OFFICES BRIAN TOPPILA	Cole Information Services
	LAW OFFICES OF ALBERT G DOLLER	Cole Information Services
	LAW OFFICES OF BRAD LEE THE	Cole Information Services
	LAW OFFICES OF MARK C KIM	Cole Information Services
	LAW OFFICES OF PARK & ASSOCS	Cole Information Services
	LAW OFFICES OF THEODORE BEHLENDORS P	Cole Information Services
	LAW OFFICES STEVE CHA	Cole Information Services
	LEADERS FINANCIAL INC	Cole Information Services
	LEE & BARDAVID	Cole Information Services
	LEE & LEE CPA	Cole Information Services
	LEE BEN H & CO CPAS	Cole Information Services
	LEE HONG & PAK PC	Cole Information Services
	LEECHO BEAUTY INC	Cole Information Services
	LEGAL PARTNER	Cole Information Services
	LOA INC	Cole Information Services
	MARCUS M HOOD	Cole Information Services
	MASSON USA INC	Cole Information Services
	MEDIANEXT INC	Cole Information Services
	MIKEYS GRILL	Cole Information Services
	MILLENNIUM SERVICES	Cole Information Services
	MIRANDA LORENZO M LAW OFFICES OF	Cole Information Services
	MS PAT FEW	Cole Information Services
	MYUNGINDANG INC	Cole Information Services
	NARA BANK	Cole Information Services
	NBA FINANCIAL INC	Cole Information Services
	NEBS INTERNATIONAL INC	Cole Information Services
	NEW INTERNATIONAL TRADE CO	Cole Information Services
	NEW STAR LOGISTIC LLC	Cole Information Services
	NEW YORK FINANCIAL INC	Cole Information Services
	NOTIMEX	Cole Information Services
	OFFICE OF STEVE H CHA	Cole Information Services

FINDINGS

Year	Uses	Source
2008	ORANGE LIFE INC	Cole Information Services
	PACIFIC AIR LEISURE SERVICES	Cole Information Services
	PAK J P	Cole Information Services
	PARK & ASSOCIATES LAW OFFICES OF	Cole Information Services
	PERLSTEIN HURTIK	Cole Information Services
	PERTCONSULT INTL USA INC	Cole Information Services
	PHANUEL INC	Cole Information Services
	PHILIPPINE CONSULATE GENERAL	Cole Information Services
	POPITS INC	Cole Information Services
	POPKIN RICHARD C ATTORNEY	Cole Information Services
	POSNER & ROSEN LLP	Cole Information Services
	PRETTYFANCYSTUFF COM	Cole Information Services
	PRIMA ESCROW INC	Cole Information Services
	PROTEAM CONSTRUCTION	Cole Information Services
	Q ESCROW INC	Cole Information Services
	R 3 INVESTMENT GROUP LLC	Cole Information Services
	RCBC CALIFORNIA INTERNATIONAL INC	Cole Information Services
	RCBC REMIT CENTER	Cole Information Services
	RHODES PUBLICATIONS INC	Cole Information Services
	ROBERTI JENSEN LLP	Cole Information Services
	ROLLING PATROL	Cole Information Services
	RUSSELL & ASSOCIATES	Cole Information Services
	SAM IL INSURANCE GROUP INC	Cole Information Services
	SHERWIN CONWAY ESQ	Cole Information Services
	SIMPSON & SIMPSON MGMT CONSULTING IN	Cole Information Services
	SONAMU RESTAURANT	Cole Information Services
	SOUTHWESTERN PACIFIC LAND GROUP INC	Cole Information Services
	STAR STAFFING SERVICES INC	Cole Information Services
	STEVE YOON INVESTMENT INC	Cole Information Services
	SUH HONG WON CPA	Cole Information Services
	SUNLAND CONSULTING INC	Cole Information Services
	SUNNY ROAD LLC	Cole Information Services
	SUNWEST FINANCIAL	Cole Information Services
	SUPER WAY TRADING	Cole Information Services
	SY VIRGIL SAN JUAN	Cole Information Services
	T J KWON CORP	Cole Information Services
	TEXTBOOK ONE LLC	Cole Information Services

FINDINGS

Year	Uses	Source
2008	THE LAW OFFICE OF TROY AN	Cole Information Services
	THE TUTOR CLUB	Cole Information Services
	TINA LEE CPA & ASSOCIATES	Cole Information Services
	TJ INVESTMENT & MANAGEMENT CO	Cole Information Services
	TOPPILA BRIAN W ESQ	Cole Information Services
	TOTAL CO	Cole Information Services
	TOTS INVESTMENT INC	Cole Information Services
	TOUR WORLD INC	Cole Information Services
	TOWER ESCROW INC	Cole Information Services
	TROY S AN & ASSOCIATES	Cole Information Services
	TRUST ONE FINANCE INC	Cole Information Services
	UNI UPPER CERVICAL HEALTHCARE	Cole Information Services
	UNIANET INC	Cole Information Services
	UNISOURCE	Cole Information Services
	URI ESCROW SERVICE	Cole Information Services
	VALINO PARKING SERVICES INC	Cole Information Services
	VILLAR FERMIN	Cole Information Services
	VIRGIL SY ATTORNEY	Cole Information Services
	VOLUNTEERS OF AMERICA	Cole Information Services
	WEBSTONE 21 INC	Cole Information Services
	WILSHIRE CENTER BUSINESS IMPROVEMENT	Cole Information Services
	WILSHIRE DENTAL SPECIALTIES	Cole Information Services
	WILSHIRE FINANCIAL TOWER	Cole Information Services
	WON & PARK	Cole Information Services
	WORD SHOP	Cole Information Services
	WORKING WORLD INC	Cole Information Services
	WORLD GROUP SECURITIES INC	Cole Information Services
	WORLD PARTS DEPOT INC	Cole Information Services
	WORLD TRADE CENTER RGV	Cole Information Services
	Y S YU & ASSOCIATES	Cole Information Services
	YOO BERNARD INJOON DDS	Cole Information Services
	YOUR KINGDOM COMS	Cole Information Services
2006	A BEHLENDORF	Haines Company, Inc.
	ABBA BARBER	Haines Company, Inc.
	ABOGADO	Haines Company, Inc.
	ABRATIQUE	Haines Company, Inc.
	ACCIDENT	Haines Company, Inc.
	ACCOUNTANCY GRP	Haines Company, Inc.

FINDINGS

Year	Uses	Source
2006	AIC GREEN INC	Haines Company, Inc.
	AIRUNES	Haines Company, Inc.
	ALKAOZONSCO	Haines Company, Inc.
	ALLIANCE	Haines Company, Inc.
	ALPHA MORTGAGE	Haines Company, Inc.
	ALVAREZ MARIANO	Haines Company, Inc.
	ALWANCE	Haines Company, Inc.
	ALWAYS TTRCRE	Haines Company, Inc.
	AMAZING	Haines Company, Inc.
	AMER POST MSN	Haines Company, Inc.
	ANGELHITECH	Haines Company, Inc.
	ARROW FINANCE	Haines Company, Inc.
	ASSI BOOK CITY	Haines Company, Inc.
	ASSOCIATES	Haines Company, Inc.
	ASSOCIATES CPA	Haines Company, Inc.
	ASSOCIATES CPAS	Haines Company, Inc.
	ASSOCTD	Haines Company, Inc.
	ASSOCTS A PRO	Haines Company, Inc.
	ATr Y	Haines Company, Inc.
	ATTORNEYS AT	Haines Company, Inc.
	BEALLO MARK THE	Haines Company, Inc.
	BEE FINANCIAL INC	Haines Company, Inc.
	BEEINVESTMENT	Haines Company, Inc.
	BEHLENDORF	Haines Company, Inc.
	BENJAMINKOOS	Haines Company, Inc.
	BORDERS FOR	Haines Company, Inc.
	BORUNANASAI	Haines Company, Inc.
	BRODERICK	Haines Company, Inc.
	BUSIMPRVMNT	Haines Company, Inc.
	BUSNS	Haines Company, Inc.
	BYUNCHAI BATTY	Haines Company, Inc.
	CA FAMILY HEALTH	Haines Company, Inc.
	CAL GREEN	Haines Company, Inc.
	CAMILLA ATTY	Haines Company, Inc.
	CAMPALLP	Haines Company, Inc.
	CANDLEBERRY	Haines Company, Inc.
	CAREERPRO	Haines Company, Inc.
	CARING HANDS	Haines Company, Inc.

FINDINGS

Year	Uses	Source
2006	CAUSAL PICTURES	Haines Company, Inc.
	CENTER	Haines Company, Inc.
	CENTER RGV	Haines Company, Inc.
	CERVICAL	Haines Company, Inc.
	CHA STEVE LAW	Haines Company, Inc.
	CHLDRN	Haines Company, Inc.
	CHRISTIAN	Haines Company, Inc.
	CHRISTIANITY	Haines Company, Inc.
	CHUNGS	Haines Company, Inc.
	Cm REALTYS	Haines Company, Inc.
	CMMNCTNS INC	Haines Company, Inc.
	CO CPA	Haines Company, Inc.
	COLLECTABLES	Haines Company, Inc.
	COMMUNICATIONS	Haines Company, Inc.
	COMPANION CARE	Haines Company, Inc.
	COMPANY	Haines Company, Inc.
	COMPUTEC	Haines Company, Inc.
	CONSTRUCTION INC	Haines Company, Inc.
	CONSTRUCTION&	Haines Company, Inc.
	CONSULATE	Haines Company, Inc.
	CONSULTATION	Haines Company, Inc.
	CONSULTING	Haines Company, Inc.
	CONSULTING INC	Haines Company, Inc.
	CONTL PRINT	Haines Company, Inc.
	CONTRERAS	Haines Company, Inc.
	CORPORATION	Haines Company, Inc.
	COUNCIL	Haines Company, Inc.
	CREATE WEALTH	Haines Company, Inc.
	CYFUSEINC	Haines Company, Inc.
	D JLEEINS	Haines Company, Inc.
	DAILY CHRISTIE HOLDINGS	Haines Company, Inc.
	DAVr AN ANNA	Haines Company, Inc.
	DELICATESSEN	Haines Company, Inc.
	DENTISTWIO	Haines Company, Inc.
	DESIGN	Haines Company, Inc.
	DEVELOPMENT LLC	Haines Company, Inc.
	DEVLPINC	Haines Company, Inc.
	DIGITAL MEDIA	Haines Company, Inc.

FINDINGS

Year	Uses	Source
2006	DOLLAR SAVER	Haines Company, Inc.
	DOLLARWORKSINC	Haines Company, Inc.
	DOLLER ALBERT	Haines Company, Inc.
	DOORICOM	Haines Company, Inc.
	DOOSANAMERICA	Haines Company, Inc.
	DUG CHON KM AND	Haines Company, Inc.
	E VALUCON INC	Haines Company, Inc.
	ENTERPRISES INC	Haines Company, Inc.
	ENVIROTECTURE	Haines Company, Inc.
	EQUITY GROUP LLC	Haines Company, Inc.
	ESKAY & CO INC	Haines Company, Inc.
	ESTYLO	Haines Company, Inc.
	EUREKADIGITAL	Haines Company, Inc.
	EXPRESS	Haines Company, Inc.
	EY INVESTMENTS	Haines Company, Inc.
	EYECOM	Haines Company, Inc.
	EZ CREDIT	Haines Company, Inc.
	FINANCIAL	Haines Company, Inc.
	FINANCIAL CORP	Haines Company, Inc.
	FINANCIAL INC	Haines Company, Inc.
	FOURCORNERS	Haines Company, Inc.
	FRANCHISOR INC	Haines Company, Inc.
	FRANKUNWSTGRP	Haines Company, Inc.
	FU GENINC	Haines Company, Inc.
	GENERAL	Haines Company, Inc.
	GINDLER&	Haines Company, Inc.
	GOLAN LAWOFC	Haines Company, Inc.
	GOLANJACKATTY	Haines Company, Inc.
	GOLFTOWN	Haines Company, Inc.
	GRAIWER	Haines Company, Inc.
	GROUP	Haines Company, Inc.
	GROUP INC	Haines Company, Inc.
	HADDAD H	Haines Company, Inc.
	HANCOCKURBAN	Haines Company, Inc.
	HANMIREALTY&	Haines Company, Inc.
	HANMISECURITIES	Haines Company, Inc.
	HAPPY PLACE GIFT	Haines Company, Inc.
	HAYASHI	Haines Company, Inc.

FINDINGS

Year	Uses	Source
2006	HEALTHCARE	Haines Company, Inc.
	HENDRICKS	Haines Company, Inc.
	HOAG & OVERHOLT	Haines Company, Inc.
	HODGEKISS	Haines Company, Inc.
	HOME HLTH SVS INC	Haines Company, Inc.
	HOMEMAX	Haines Company, Inc.
	HONGJAMES S LAW	Haines Company, Inc.
	HOOD MARCUS M	Haines Company, Inc.
	INTERNATIONAL	Haines Company, Inc.
	INTRSTLENDING	Haines Company, Inc.
	INVESTMENT	Haines Company, Inc.
	INVESTMENT CO	Haines Company, Inc.
	INVSTGN	Haines Company, Inc.
	JAYSEO CPA	Haines Company, Inc.
	JETCLEANER	Haines Company, Inc.
	JEWOONGBANGCpa	Haines Company, Inc.
	JICHAAND KJM LLP	Haines Company, Inc.
	JONEEXCHANGE	Haines Company, Inc.
	JOYNERWAYNE	Haines Company, Inc.
	JRWORLD	Haines Company, Inc.
	JSKAPPRAISAL	Haines Company, Inc.
	KAPLAN	Haines Company, Inc.
	KENNARD DESIGN	Haines Company, Inc.
	KENNYHLEECPA	Haines Company, Inc.
	KEVIN KIM	Haines Company, Inc.
	KEYNEXTRADING	Haines Company, Inc.
	KIM & KIMS CPA	Haines Company, Inc.
	KIM & LEECPAS	Haines Company, Inc.
	KIM&WILHELM	Haines Company, Inc.
	KIMBYUNGSHIK	Haines Company, Inc.
	KIMJAMES CLAW	Haines Company, Inc.
	KIMLEE&KHANG	Haines Company, Inc.
	KIMYOUNG	Haines Company, Inc.
	KOREAN BUSN&	Haines Company, Inc.
	KWON YOUNG C	Haines Company, Inc.
	KWONDAEWON	Haines Company, Inc.
	LAW OFC OF	Haines Company, Inc.
	LAW OFCS OF BRAD	Haines Company, Inc.

FINDINGS

Year	Uses	Source
2006	LAW OFFICE	Haines Company, Inc.
	LAW OFFICE OF	Haines Company, Inc.
	LAW OFFICES	Haines Company, Inc.
	LAW OFFICES OF	Haines Company, Inc.
	LAW OFFICESOFT	Haines Company, Inc.
	LAWOFC	Haines Company, Inc.
	LAWOFC OF	Haines Company, Inc.
	LAWOFCOFSTEVE	Haines Company, Inc.
	LAWOFFICEOF	Haines Company, Inc.
	LAWOFFICESOF	Haines Company, Inc.
	LEADERS	Haines Company, Inc.
	LEE & CHOU	Haines Company, Inc.
	LEE & KIM CPA	Haines Company, Inc.
	LEE & LEECPA	Haines Company, Inc.
	LEE MICHAEL K PC	Haines Company, Inc.
	LEE THE	Haines Company, Inc.
	LEEHWANJIN	Haines Company, Inc.
	LEEKENNYCPA	Haines Company, Inc.
	LEGALES DEL	Haines Company, Inc.
	LIM&JOHUNGCPA	Haines Company, Inc.
	LLP KIM SUNG CHUL	Haines Company, Inc.
	LOPEZ EDGARDO M	Haines Company, Inc.
	M LAW OFFICES	Haines Company, Inc.
	MACRO INSURANCE	Haines Company, Inc.
	MAGZN	Haines Company, Inc.
	MANAGEMENT CO	Haines Company, Inc.
	MANAGEMENT GRP	Haines Company, Inc.
	MANILA DEPOT	Haines Company, Inc.
	MARKETING	Haines Company, Inc.
	MARTINOV	Haines Company, Inc.
	MASON FINANCE	Haines Company, Inc.
	MASSONUSAINC	Haines Company, Inc.
	MCGINNISCARLL	Haines Company, Inc.
	MEDIANEXTINC	Haines Company, Inc.
	MICHELLELEE	Haines Company, Inc.
	MIMIRCORP	Haines Company, Inc.
	MIRANDA LORENZO	Haines Company, Inc.
	MOBIS INC	Haines Company, Inc.

FINDINGS

Year	Uses	Source
2006	MOUNTAUBURN	Haines Company, Inc.
	NAMJAMES CHAI	Haines Company, Inc.
	NARA BANK	Haines Company, Inc.
	NARA ENTERPRISE	Haines Company, Inc.
	NATL UNITED	Haines Company, Inc.
	New INTERNATL	Haines Company, Inc.
	NEXTGRAPHICS	Haines Company, Inc.
	NGOUN WORLD	Haines Company, Inc.
	NOTIMEX	Haines Company, Inc.
	NYFINANCIALINC	Haines Company, Inc.
	OASIS	Haines Company, Inc.
	ODA STANLEYATIY	Haines Company, Inc.
	OFC OF A PRO	Haines Company, Inc.
	OFFICE OF	Haines Company, Inc.
	OFFICES	Haines Company, Inc.
	OPENPOP DOT COM	Haines Company, Inc.
	OPENPOPCOM	Haines Company, Inc.
	ORTHODONTICS	Haines Company, Inc.
	OVERHOLTDAVID	Haines Company, Inc.
	P&JPRO	Haines Company, Inc.
	PAC ACCESS	Haines Company, Inc.
	PACACCESS	Haines Company, Inc.
	PACAIRLEISURE	Haines Company, Inc.
	PACEXPERT	Haines Company, Inc.
	PAKJ PATTY	Haines Company, Inc.
	PAN INTL REALTY	Haines Company, Inc.
	PARADIGMTAX	Haines Company, Inc.
	PARK&ASSOCTS	Haines Company, Inc.
	PARTNERS	Haines Company, Inc.
	PASCUAL&	Haines Company, Inc.
	PAXAMERICA	Haines Company, Inc.
	PEACETIMES	Haines Company, Inc.
	PEARLSTEIN&	Haines Company, Inc.
	PERT CONSULT	Haines Company, Inc.
	PHILIPPINE	Haines Company, Inc.
	PHLOX DESIGN INC	Haines Company, Inc.
	PILIPINAS DEPOT	Haines Company, Inc.
	PKC MEDIA	Haines Company, Inc.

FINDINGS

Year	Uses	Source
2006	POLYMATH	Haines Company, Inc.
	POPKIN RICHARD C	Haines Company, Inc.
	POPKIN SHAMIR&	Haines Company, Inc.
	POSNER MICHAEL	Haines Company, Inc.
	POSNERAND	Haines Company, Inc.
	PROFSNLWOMENS	Haines Company, Inc.
	PROMOTIONS INC	Haines Company, Inc.
	PROPERTIES	Haines Company, Inc.
	QESCROWINC	Haines Company, Inc.
	R&J LEGAL	Haines Company, Inc.
	RCBC REMITTANCE	Haines Company, Inc.
	REALESTATE	Haines Company, Inc.
	REGULATED	Haines Company, Inc.
	RESEARCH	Haines Company, Inc.
	RIMKYUNGJA	Haines Company, Inc.
	ROBBINS	Haines Company, Inc.
	ROBERTIJENSEN	Haines Company, Inc.
	ROLLING PATROL	Haines Company, Inc.
	ROOTIZ	Haines Company, Inc.
	ROSEN ATTYS AT	Haines Company, Inc.
	ROSEN HOWARDZ	Haines Company, Inc.
	RSMEOPRO	Haines Company, Inc.
	RUSSELL	Haines Company, Inc.
	RUSSELL&	Haines Company, Inc.
	RYU THOMASJ	Haines Company, Inc.
	RYU&JOOLAW	Haines Company, Inc.
	SAGEATAVIST	Haines Company, Inc.
	SAM IL INS	Haines Company, Inc.
	SAMLEEINC	Haines Company, Inc.
	SARANGW&K	Haines Company, Inc.
	SCHOLISTICTEST	Haines Company, Inc.
	SECURITIES INC	Haines Company, Inc.
	SERVICE	Haines Company, Inc.
	SERVICE CENTER	Haines Company, Inc.
	SERVICES	Haines Company, Inc.
	SERVICES INC	Haines Company, Inc.
	SERVICIOS	Haines Company, Inc.
	SHAMIR RUTH ATTY	Haines Company, Inc.

FINDINGS

Year	Uses	Source
2006	SHIMS INS AGCY	Haines Company, Inc.
	SHIN CHARLES C	Haines Company, Inc.
	SIMPSON	Haines Company, Inc.
	SIMPSON CPA	Haines Company, Inc.
	SK HARVEST	Haines Company, Inc.
	SI MPSON C	Haines Company, Inc.
	SMILE WORLD	Haines Company, Inc.
	SONAMU	Haines Company, Inc.
	SONG JAE S CPA	Haines Company, Inc.
	SONGJHNYLAW	Haines Company, Inc.
	SPCLTY GRP	Haines Company, Inc.
	SQLAINC	Haines Company, Inc.
	STEINBERGELUSS	Haines Company, Inc.
	SUHHONGWON	Haines Company, Inc.
	SUNLAND	Haines Company, Inc.
	SUNWEST	Haines Company, Inc.
	SUPER MARKET	Haines Company, Inc.
	SUPERMARKET	Haines Company, Inc.
	SUPERWAY	Haines Company, Inc.
	SUZUKI OF LA	Haines Company, Inc.
	SYVIRGILATTY	Haines Company, Inc.
	TCG FINANCIAL	Haines Company, Inc.
	THEODORE A	Haines Company, Inc.
	TINALEE&	Haines Company, Inc.
	TJ INVESTMENT	Haines Company, Inc.
	TKWAK	Haines Company, Inc.
	TONGS SUHR	Haines Company, Inc.
	TOO SQUARE	Haines Company, Inc.
	TOTAL COMPANIES	Haines Company, Inc.
	TOTAL INVESTMENT	Haines Company, Inc.
	TOTAL PROPERTIES	Haines Company, Inc.
	TOWER ESCROW	Haines Company, Inc.
	TOWERREALTIES	Haines Company, Inc.
	TRADE CO New GEN GRAPHICS	Haines Company, Inc.
	TRADING	Haines Company, Inc.
	TRANSAMERICA	Haines Company, Inc.
	TRAVEL	Haines Company, Inc.
	TRAVELERS INS BLDG	Haines Company, Inc.

FINDINGS

Year	Uses	Source
2006	TRICAFFE	Haines Company, Inc.
	TRIUMPH SPORTS	Haines Company, Inc.
	TROY SAN ATTY	Haines Company, Inc.
	UNI UPPER	Haines Company, Inc.
	UNION LEATY&	Haines Company, Inc.
	UNISOURCE	Haines Company, Inc.
	URIESCROWSVC	Haines Company, Inc.
	USA INC	Haines Company, Inc.
	VILLAR FERMIN	Haines Company, Inc.
	VISIONWORK	Haines Company, Inc.
	VOLUNTEERS OF	Haines Company, Inc.
	W FG STEPHEN	Haines Company, Inc.
	WAYNEJOYNER	Haines Company, Inc.
	WEBSTONE 21 INC	Haines Company, Inc.
	WFG JOSEPH	Haines Company, Inc.
	WILSHIRE CENTER	Haines Company, Inc.
	WILSHIRE DENTAL	Haines Company, Inc.
	WILSHIRE LLC	Haines Company, Inc.
	WILSHIRELLC	Haines Company, Inc.
	WINSTAR FUNDING	Haines Company, Inc.
	WME HLTH PRVDR	Haines Company, Inc.
	WON DAVID	Haines Company, Inc.
	WORKING WORLD	Haines Company, Inc.
	WORLD FINANCIAL	Haines Company, Inc.
	WORLD GROUP	Haines Company, Inc.
	WORLD MARKETING	Haines Company, Inc.
	WORLD TRADE	Haines Company, Inc.
	YOO BERNARD I	Haines Company, Inc.
2000	A E S	Haines & Company
	A J S DELICATESSEN	Haines & Company
	ABBA BARBER SHOP	Haines & Company
	ACCOMPLISH PERSONNEL SERV	Haines & Company
	ADMINSTRTV EXECUTIVE SEARCH	Haines & Company
	ALBATROSS MEDIA INC	Haines & Company
	ALBERT G DOLLER LAW OFFICES OF	Haines & Company
	ALI FAZAL	Haines & Company
	ALLSTATE FUNDING GROUP	Haines & Company
	AMER DEVELOPMENT CORP	Haines & Company

FINDINGS

Year	Uses	Source
2000	ARROW FINANCE INC	Haines & Company
	ASIAN AMERICAN ADVERTISING INC	Haines & Company
	ASIAN PACIFIC COMMUNITY SERVS	Haines & Company
	BAHN ENTERPRISE INC	Haines & Company
	BARRY FOLINSKY ATTORNEY	Haines & Company
	BAYNES JAMES M ATTY	Haines & Company
	BENJAMIN KOO & ASSOCIATES CPAS	Haines & Company
	BERNARDS PARKNG SYS	Haines & Company
	BRODERICK C ATTY	Haines & Company
	BROFFMAN & JACKSON ATTYS	Haines & Company
	BRUMER RUBIN & WESTON	Haines & Company
	BUCHER & RUSSELL	Haines & Company
	BUDGET TELECOM	Haines & Company
	BYUN CHAI B ATTY	Haines & Company
	C & T	Haines & Company
	C & T APPRAISAL	Haines & Company
	CA CONSULTANCY & SERVICES	Haines & Company
	CA FAMILY HEALTH COUNCIL	Haines & Company
	CAPATA JULIAN ATTY	Haines & Company
	CAPITAL EXPRESS GROUP	Haines & Company
	CAREERPRO RSME & PRO	Haines & Company
	CHO ANDREW S LAW OFFICES OF	Haines & Company
	CHUNGS SCHOLISTIC TEST INST	Haines & Company
	CITI REALTY & INVESTMENT CO	Haines & Company
	COMPUTEC SERVICE CENTER CORP	Haines & Company
	CONTL PRINT EXPRESS	Haines & Company
	COSCO INSURANCE	Haines & Company
	CREATE WEALTH CORP	Haines & Company
	CREDIT CARD CENTER	Haines & Company
	D J LEE INS SERVICE	Haines & Company
	DAEWOO	Haines & Company
	DANKS DONNA M ATTY	Haines & Company
	DATASTREAM VIDEO PRODUCTS	Haines & Company
	DAVITIAN ANNA LAW OFFICES	Haines & Company
	DESIGN ALLIANCE	Haines & Company
	DOMANTAY ALEX D & ASSOCIATES	Haines & Company
	DOMINGO NESTOR ATTY	Haines & Company
	DONGWOOK LIM ENTERPRISE	Haines & Company

FINDINGS

Year	Uses	Source
2000	DUNN LAURENCE F 3D ATTY	Haines & Company
	E C H O ADVERTISING CO	Haines & Company
	EASTMAN TELEBELL INTERNATIONAL	Haines & Company
	EBONE	Haines & Company
	EBONY MAGAZINE	Haines & Company
	EMPLOY MASTERS INTERNATIONAL	Haines & Company
	ENVIROTECTURE	Haines & Company
	EPILEPSY FNDTN OF LA & ORNGE CO	Haines & Company
	ESSEX MORTGAGE	Haines & Company
	EYECOM INTERNATIONAL	Haines & Company
	FAIR HOUSING CONGRESS	Haines & Company
	FAIR HOUSING FOUNDATION	Haines & Company
	FASHION FAIR CSMTC	Haines & Company
	FILIPINO DIRECTORY INC	Haines & Company
	FOLINSKY BARRY M	Haines & Company
	FOUNDATION FOR DECLARATN RGHTS	Haines & Company
	FRANKLIN SIDNEY ATTY	Haines & Company
	FUTURE LLC	Haines & Company
	FUTURE MEDIA INTL INC	Haines & Company
	GALA & I	Haines & Company
	GENEX INVESTMENT CO	Haines & Company
	GLEN FORD UNIVERCITY ADMISSION	Haines & Company
	GOLF EMPORIUM	Haines & Company
	GRACE BUILDERS	Haines & Company
	GRAIWER MANUEL P LAW OFFICES	Haines & Company
	GREATER LABS NTWRK	Haines & Company
	HADDAD HENRY ATTY	Haines & Company
	HANCOCK URBAN BUSNS	Haines & Company
	HANMI CAPITAL MANAGEMENT	Haines & Company
	HANMI SECURITIES	Haines & Company
	HARVARD JEWELERY	Haines & Company
	HAYASHI & ASSOCIATES	Haines & Company
	HERZOG J J ATTY	Haines & Company
	HO SUNG USA	Haines & Company
	HOAG & OVERHOLD ATTY	Haines & Company
	HOAG HALLACK W ATTY	Haines & Company
	HONG & HONG LAW OFFICES	Haines & Company
	HONG JAMES S LAW	Haines & Company

FINDINGS

Year	Uses	Source
2000	HOOD MARC ATTY	Haines & Company
	HOOD MARCUS M ATTY	Haines & Company
	HUDSON HOME HEALTH SERVICES	Haines & Company
	HUDSON RESEARCH & CONSULTING	Haines & Company
	I D E A YES	Haines & Company
	I R B CONSULTING	Haines & Company
	INTERAGENCY RESPONSE	Haines & Company
	INTERSPORTS	Haines & Company
	INTL ACCOUNTING CO	Haines & Company
	ITALTOURS INC	Haines & Company
	JACKSON JACOBSON & FRANKLIN LAW	Haines & Company
	JACOBSON ERIC ATTY	Haines & Company
	JET MAGAZINE	Haines & Company
	JOB CONNECTION INTERNATL SERVS	Haines & Company
	JOHN HANCOCK MLI COMPANY	Haines & Company
	JOHNSON PUBLISHING	Haines & Company
	JUNG ANDREW	Haines & Company
	JUNG JAS HANBOK CPA	Haines & Company
	JUNGS CORP	Haines & Company
	K D G ARCHITECTURE & PLANING	Haines & Company
	K S GROUP	Haines & Company
	K S TRADING	Haines & Company
	KAPLAN & KLEIN ATTY	Haines & Company
	KAPLAN SHERMANI ATTY	Haines & Company
	KENNARD DESIGN GROUP	Haines & Company
	KENNEDY BRIAN ATTY	Haines & Company
	KENNY H LEE CPA	Haines & Company
	KEVIN KIM	Haines & Company
	KIM & KIM CPA	Haines & Company
	KIM & LEE	Haines & Company
	KIM ASSOCIATES & CO	Haines & Company
	KIM BYUNG SHIK CPA	Haines & Company
	KIM INGIL CPA	Haines & Company
	KIM JOONG FINANCIAL PLANNER	Haines & Company
	KIM KYUNG SOO CPA	Haines & Company
	KIM SUNG CHUL	Haines & Company
	KINGSTATE OIL CO	Haines & Company
	KLEIN ALAN R ATTY	Haines & Company

FINDINGS

Year	Uses	Source
2000	L 100 US SBA BUSINESS INFO CNTR	Haines & Company
	L A C E ADVERTISING & PRMTNL GRP	Haines & Company
	LA CO EPILEPSY FOUNDATION	Haines & Company
	LACE ADVERTISIN & PROMOTIONAL	Haines & Company
	LAW OFC BRIAN W TOPPILA	Haines & Company
	LAW OFC JAMES C KIM	Haines & Company
	LAW OFC RICHARD SONG	Haines & Company
	LAW OFCS JOHN SONG	Haines & Company
	LAW OFCS SONG & KIM	Haines & Company
	LEE & LEE CPAS	Haines & Company
	LEE BRIAN	Haines & Company
	LEE HWAN JIN	Haines & Company
	M B B AMERICA INC	Haines & Company
	M C G SPORTS	Haines & Company
	M T S	Haines & Company
	MACRO INSURANCE SERVICE	Haines & Company
	MALLARII	Haines & Company
	MANAGMT TECH SEARCH	Haines & Company
	MCGINNIS CARL ATTY	Haines & Company
	MINASSIAN KARINEH J ATTY	Haines & Company
	MINSUM JOE CPA	Haines & Company
	MIRACLE GOLF USA	Haines & Company
	MONYMUTUALNY SALES OFC	Haines & Company
	MOON BONG S	Haines & Company
	NAM JAMES CHAI	Haines & Company
	NARA ENTERPRISE	Haines & Company
	NEW WORLD FUNDING	Haines & Company
	NIKKEN W H K	Haines & Company
	NOTEBOOKSHOP	Haines & Company
	ODA STANLEY ATTY	Haines & Company
	OLIVE ST USA INC	Haines & Company
	ON THE EDGE INC	Haines & Company
	ON THE EDGE INC CORP OFFICE	Haines & Company
	OSCAR SHIN INS AGENCY	Haines & Company
	OVERHOLT DAVID ATTY	Haines & Company
	PAC ACCESS	Haines & Company
	PACCO TECHNOLOGIES	Haines & Company
	PACIANA CORP	Haines & Company

FINDINGS

Year	Uses	Source
2000	PAK J P ATTY	Haines & Company
	PAN INTL REALTY INC	Haines & Company
	PARADIGM TAX CONSULTING	Haines & Company
	PEARLSTEIN & ROBBINS	Haines & Company
	PIERCE DAVID ATTY	Haines & Company
	POSNER & ROSEN ATTYS	Haines & Company
	POSNER MICHAEL ATTY	Haines & Company
	PRIME HOLDINGS CORP	Haines & Company
	PRINT EXPRESS	Haines & Company
	PRUDENTIAL COMMERCIAL LEASING	Haines & Company
	REGAN JAMES C AND ASSOCIATES	Haines & Company
	RODRIGUEZ TONY ATTY AT LAW	Haines & Company
	ROGEN RICHARD ATTY	Haines & Company
	ROLAND INTERNATIONAL CO	Haines & Company
	ROLLING PATRL SCRTY	Haines & Company
	ROSEN HOWARD Z ATTY	Haines & Company
	RUBIN ROBERT S ATTY	Haines & Company
	RUSSELL & ASSOCIATES	Haines & Company
	S Q L A INC	Haines & Company
	SANG KYU LEE	Haines & Company
	SATELLTTE CAPITAL GROUP	Haines & Company
	SEUNG HAN	Haines & Company
	SHARDLOW PAUL ATTY	Haines & Company
	SHIN CHARLES C CPA	Haines & Company
	SIMPSON & SIMPSON CPA	Haines & Company
	SKAPIK MARK J ATTY	Haines & Company
	SONG JAE S CPA	Haines & Company
	SPACE MASTERS	Haines & Company
	SPECTRUM 2001 INC	Haines & Company
	SPENCER STEVEN ATTY	Haines & Company
	SPQTLIGHT ON JOBS	Haines & Company
	STELLA JOHN B	Haines & Company
	SUH HONG WON CPA	Haines & Company
	SUHR TONG S LAW	Haines & Company
	SUNLAND CONSULTING	Haines & Company
	SUNTEC	Haines & Company
	T & M MARKETING & FINANCIAL SERV	Haines & Company
	T J INSURANCE AGENCY	Haines & Company

FINDINGS

Year	Uses	Source
2000	TACA INTERNATIONAL AIRLINES	Haines & Company
	TAMURA HA SYSTEM INC	Haines & Company
	TANDEM LIMITED	Haines & Company
	TCM LOS ANGELES	Haines & Company
	TEMP PLUS	Haines & Company
	THE LAW OFC GONZALEZ & C LAROCCA	Haines & Company
	TOM KEL WORLD CONSULTANTS	Haines & Company
	TOWN BAN CORP FUNDING	Haines & Company
	TRANS GLOBAL CNSLTNG ENGINEERS	Haines & Company
	TRAVELERS INS BLDG	Haines & Company
	TRIGREEN ENTERPRISES	Haines & Company
	TWENTY TWENTY INTERNATL	Haines & Company
	U S JOBBER	Haines & Company
	VAL TECH FUNDING	Haines & Company
	VINCENT YEO ASSOC	Haines & Company
	VOLUNTEERS OF AM	Haines & Company
	VOLUNTEERS OF AM GENL OFCS	Haines & Company
	W M A	Haines & Company
	WEB SITE DEVELOPER	Haines & Company
	WEISS JEFFREY E ATTY	Haines & Company
	WESTEX INSURANCE SERVICES	Haines & Company
	WESTON WM S ATTY	Haines & Company
	WILSHIRE BLVD	Haines & Company
	WILSHIRE DENTAL GRP	Haines & Company
	WITH SAMA CORPORATION	Haines & Company
	WORD SHOP THE	Haines & Company
	WORKING WORLD MAGZN	Haines & Company
	WORLD MARKETING ALLIANCE	Haines & Company
	YEO VINCENT ASCTS	Haines & Company
	YOO BERNARD I DDS	Haines & Company
	YOO IN YOUNG	Haines & Company
	YOUNGS APPRAISAL	Haines & Company
	YUNNE CAPITOL GROUP	Haines & Company
1995	Epilepsy Foundation Of Los Angeles County	Pacific Bell
	Evans & Pierce Co	Pacific Bell
	Evans R	Pacific Bell
	Les Angeles County Epilepsy Foundation	Pacific Bell
	Light Les Insurance Services	Pacific Bell

FINDINGS

Year	Uses	Source
1995	Los Angeles County Epilepsy Foundation	Pacific Bell
	Los Angeles Regional Family Planning Council Inc	Pacific Bell
1991	ACCOUNTEMPS DIVISION OF ROBERT HALF OF SOUTHERN CALIFORNIA INC	Pacific Bell
	Brandon Systems Corp See Systemp	Pacific Bell
	Epilepsy Society Of Los Angeles County	Pacific Bell
	Evans & Pierce Co	Pacific Bell
	Evans Quinn	Pacific Bell
	Evans R	Pacific Bell
	ght M E	Pacific Bell
	Greenspan Company The	Pacific Bell
	Greenspan E	Pacific Bell
	Half Robert Of Southern California Inc	Pacific Bell
	Light Les Insurance Services	Pacific Bell
	LIGHTLESINSURANCESERVICES	Pacific Bell
	Los Angeles County Epilepsy Society	Pacific Bell
	Mc Elroy Edw J Advertising Inc	Pacific Bell
	MC ELROYEDW J ADVERTISING INC	Pacific Bell
	Nail Travel Service	Pacific Bell
	ROBERT HALF OF SOUTHERN CALIFORNIA INC	Pacific Bell
	Systemp	Pacific Bell
	Systems Designers Software Inc	Pacific Bell
	Systems Electrical Construction	Pacific Bell
	Ught M SANTA MONICA 967122	Pacific Bell
1990	A J S DELICATESSEN	Pacific Bell
	ABACUS DESIGNERS FOR THE MARKET PLACE	Pacific Bell
	ABRAHAMS COLIN	Pacific Bell
	ACCOUNTEMPS DIVISION OF ROBERT HALF OF SOUTHERN CALIFORNIA INC	Pacific Bell
	ADAMS & MCQUILLIAMS INC	Pacific Bell
	ADCON CONPUTER SYSTEMS	Pacific Bell
	ADVERTISING CLUB OF L A	Pacific Bell
	AELIOT J E BOSWELL LAW OFFICE	Pacific Bell
	ALLIED BUSINESS CAPITAL	Pacific Bell
	ALLYSON KEITH W ATTY	Pacific Bell
	AMADO FOUNDATION	Pacific Bell
	ANGELS INTERNATL TRAVEL	Pacific Bell

FINDINGS

Year	Uses	Source
1990	APPLIED COMPUTER & COMMUNICATIONS	Pacific Bell
	ARBOR P DANICE ATTY	Pacific Bell
	ARM-KOR HIDE CO INC	Pacific Bell
	ASH JOHN & ASSOCIATES	Pacific Bell
	ASSOCIATED COMMUNICATIONS OF LOS ANGELES	Pacific Bell
	B & B SMOKE & GIFT SHOP	Pacific Bell
	BAKST & GARBER ATTY	Pacific Bell
	BAKST MARTIN ATTY	Pacific Bell
	BAR S PRODUCTS INTERNATIONAL LTD	Pacific Bell
	BARCLAY FRANK ATTY	Pacific Bell
	BEHAR JOSEPH ATTY	Pacific Bell
	BERG R P	Pacific Bell
	BESSE JR SAMUEL M ATTY	Pacific Bell
	BETTER HOMES & GARDENS MAGAZINE	Pacific Bell
	BEVERLY HILLS LIMOGES INC	Pacific Bell
	BEVERLY S WILSHIRE JEWELRY	Pacific Bell
	BLUE SEAL AGENCY INS	Pacific Bell
	BOSWELL J E AELIOT LAW OFFICE	Pacific Bell
	BRANCH EDWIN ATTY	Pacific Bell
	BRANDON SYSTEM CORPSEE SYSTEMP	Pacific Bell
	BRODERICK & BRODERICK ATTYS	Pacific Bell
	BRODERICK CAMILLA ATTY	Pacific Bell
	BRODERICK JAMES A ATTY	Pacific Bell
	BROOKBUSH BL RICHARD CPA	Pacific Bell
	BRUMER RUBIN & WESTON	Pacific Bell
	BUSINESS PUBLICATIONS AUDIT OF CIRCULATIONS INC	Pacific Bell
	BUSINESS WIRE	Pacific Bell
	BYUN CHAI B	Pacific Bell
	C G COMPUTER SERVICES CORP	Pacific Bell
	CALIF COMPUTER SCHOOL	Pacific Bell
	CALIF PSYCHOLOGICAL HEALTH PLAN	Pacific Bell
	CANADA PACKERS USA INC	Pacific Bell
	CAPATA JULIAN ELI ATTY	Pacific Bell
	CAPITAL FINANCING GROUP	Pacific Bell
	CARASSO DAN M PRIVTE INVSTGTR	Pacific Bell
	CARRANZA ADVERTISING INC	Pacific Bell
	CARRANZA GROUP THE	Pacific Bell

FINDINGS

Year	Uses	Source
1990	CBL MEDICAL INC	Pacific Bell
	CENTURY PARKING INCORPORATED	Pacific Bell
	CHARGEX	Pacific Bell
	CHEUNG Y K CPA	Pacific Bell
	COLEMAN HAAS MARTIN & SCHWAB CT REPTRS	Pacific Bell
	COMMERCIAL CHECK CONTROL	Pacific Bell
	COMMERCIAL OFFICE OF PERU	Pacific Bell
	CONSULATE GENERALS & CONSULATES	Pacific Bell
	CORPORATE MEETING & INCENTIVES	Pacific Bell
	COUSER SHERRIE FORD ATTY	Pacific Bell
	CROUSE & ASSOCIATES INSURANCE SERVICES OF SO CALIF	Pacific Bell
	DELOITE HASKINS & SELLS	Pacific Bell
	DIXON J INTERNATIONAL	Pacific Bell
	DOMINGO NESTOR ATTY	Pacific Bell
	DOMINGO NESTOR F LAW OFFICES OF	Pacific Bell
	EARNHARDT LOCKE KASAL & RAHM CPAS	Pacific Bell
	EARNHARDT O E EARNHARDT LOCKE KASAL & RAHM CPAS	Pacific Bell
	EBONY JR MAGAZINE	Pacific Bell
	EBONY MAGAZINE	Pacific Bell
	EDGELL COMMUNICATIONS	Pacific Bell
	ELS RESOURCES	Pacific Bell
	EVANS & PIERCE CO	Pacific Bell
	FAIRWAY INTERNATL TRADING CO	Pacific Bell
	FAMILY SERVICE OF L A	Pacific Bell
	FASHION FAIR COSMETICS	Pacific Bell
	FERRIS PETER G CPA	Pacific Bell
	FIELDS INS SERVICES INC	Pacific Bell
	FIELDS KENNETH A CLU	Pacific Bell
	FINKELSTEIN DON B	Pacific Bell
	FIRST CALIFORNIA CORP	Pacific Bell
	FOLINSKY BARRY M ATTY AT LAW	Pacific Bell
	FOOD MANAGEMENT MAGAZINE	Pacific Bell
	FRANK JONATHAN H ATTY	Pacific Bell
	FREDRICS JOSEPH M ATTY	Pacific Bell
	FREEDMAN KENNETH I ATTY	Pacific Bell
	FREITAG ALFRED M ATTORNEY AT LAW	Pacific Bell

FINDINGS

Year	Uses	Source
1990	FUTURE CHEMICAL TRADING CORP	Pacific Bell
	GABOURIE FRED L INS AGCY INC	Pacific Bell
	GALLENSON MAVIS	Pacific Bell
	GARBER LESLIE ATTY	Pacific Bell
	GLOVSKY CAROLE I ATTY	Pacific Bell
	GOROWITZ FRANCIE	Pacific Bell
	GRAIWER MANUEL P INC ATTY	Pacific Bell
	GREENE HOWARD L TAX CONSULTANT	Pacific Bell
	GREENSPAN COMPANY THE ADJSTRS	Pacific Bell
	GREENSPAN SIDNEY & CO FIRE ADJSTRS	Pacific Bell
	GROSBERG ANN HILLARY	Pacific Bell
	GROUP INTERNATL ASSOCIATES	Pacific Bell
	GUZMAN EDUARDO ATTY	Pacific Bell
	HADDAD HENRY G	Pacific Bell
	HADDAD HENRY-LAW OFFICES OF HENRY HADDAD ATTY	Pacific Bell
	HAIR STYLIST SALON	Pacific Bell
	HALF ROBERT OF SOUTHERN CALIFORNIA INC	Pacific Bell
	HARRY S WATCH REPAIR & JEWELRY	Pacific Bell
	HASSENBERG BARRY ATTY	Pacific Bell
	HENDRICKS HODGKISS CO INS	Pacific Bell
	HENDRICKS L PORTER HENDRICKS HODGKISS CO INS	Pacific Bell
	HOAG & OVERHOLT ATTY	Pacific Bell
	HOAG HALLACK W ATTY	Pacific Bell
	HOOD MARC ATTY OFC	Pacific Bell
	HOOD MARCUS M ATTY OFC	Pacific Bell
	HOTEL & MOTEL MANAGEMENT	Pacific Bell
	HOWARD CHARLES F ATTY	Pacific Bell
	INNOVATIVE GROUP	Pacific Bell
	INSTRUCTOR MAGAZINE	Pacific Bell
	INTERPLACE TRANSWORLD RECRUIT INC	Pacific Bell
	JANISON PUBLICATIONS INC	Pacific Bell
	JET MAGAZINE	Pacific Bell
	JOANNES JOHN A ATTY	Pacific Bell
	JOHN HANCOCK MUTUAL LIFE INS CO GENERAL AGENCY UNIT OFFICES	Pacific Bell
	JOHNSON PUBLISHING CO	Pacific Bell
	JULIA WILSON COMMUNICATIONS	Pacific Bell

FINDINGS

Year	Uses	Source
1990	JUNG JAMES HANBOK CPA	Pacific Bell
	K D G ARCHITECTURE & PLANNING	Pacific Bell
	KAPLAN KLEIN STEINBERG & HADDAD ATTYS	Pacific Bell
	KAPLAN SHERMAN I ATTY	Pacific Bell
	KAPLAN SIDNEY M ATTY	Pacific Bell
	KASAL CRAIG F EARNHARDT LOCKE KASAL & RAHM CPAS	Pacific Bell
	KAWAHARA GLENN N ATTY	Pacific Bell
	KDG DEVELOPMENT	Pacific Bell
	KELLY SERVICES	Pacific Bell
	KENNEDY BRIAN J ATTY	Pacific Bell
	KHASTOO SHAWN	Pacific Bell
	KIM DIRCK J AIA & ASSOCIATES	Pacific Bell
	KINGSTATE OIL CO	Pacific Bell
	KLEIN ALAN R ATTY	Pacific Bell
	KOREA TACOMA MARINE INDUSTRY LA BRANCH	Pacific Bell
	KOUZMANOFF INS SERVICES INC	Pacific Bell
	LACHMAN A RONALD ATTY	Pacific Bell
	LADAS & PARRY ATTYS	Pacific Bell
	LAFFAN WILLIAM E ATTY	Pacific Bell
	LANDRES HOWARD	Pacific Bell
	LANS DOUG ATTY	Pacific Bell
	LAW OFFICES OF KENNETT N PATRICK INC	Pacific Bell
	LAW OFFICES OF MARK WAECKER THE	Pacific Bell
	LAZARUS AND SAUNDERS	Pacific Bell
	LEIBOVIC AARON J ATTY	Pacific Bell
	LEIGHTON WALTER M ATTY	Pacific Bell
	LES LIGHT INSURANCE SERVICES	Pacific Bell
	LEWIS & ASSOCIATES ADVERTISINGPUBLIC RELATIONS	Pacific Bell
	LIGHT LES INSURANCE SERVICES	Pacific Bell
	LIM MICHEAL	Pacific Bell
	LOCKE ALLAN EARNHARDT LOCKE KASAL & RAHM CPAS	Pacific Bell
	LONG ROBERT P ATTY	Pacific Bell
	LOS ANGELES REGIONAL FAMILY PLANNING COUNCIL INC	Pacific Bell
	LUMB & KAWAHARA ATTYS	Pacific Bell

FINDINGS

Year	Uses	Source
1990	LUMB DAVID M ATTY	Pacific Bell
	MAC TEMPS	Pacific Bell
	MACLAUGHLIN WM A A PROFESSIONAL CORP	Pacific Bell
	MALLA ENTERTAINMENT MANAGEMENT	Pacific Bell
	MANES HUGH	Pacific Bell
	MARSHALL GEORGE E JR ATTY	Pacific Bell
	MASBE GRAHA	Pacific Bell
	MCCALL TOM & ASSOCIATES OF LOS ANGELES AGCY	Pacific Bell
	MCELROY EDW J ADVERTISING INC	Pacific Bell
	MCGINNIS CARL L ATTY	Pacific Bell
	MENTE RONALD A ATTY	Pacific Bell
	MEREDITH CORP	Pacific Bell
	MINNESOTA MUTUAL	Pacific Bell
	MORRIS L THOMAS ATTY	Pacific Bell
	MULROONEY JOHN ATTY	Pacific Bell
	MUREZ HERBERT ATTY	Pacific Bell
	MURPHY THOMAS DATTY	Pacific Bell
	MURRAY PATRICIA ANN ATTY	Pacific Bell
	MUSE CORDERO CHEN INC	Pacific Bell
	MYDLAND GERALD T ATTY	Pacific Bell
	NAKATSUMA DAVID ATTORNEY AT LAW	Pacific Bell
	NANDS INC	Pacific Bell
	NATIONAL AUTO MOBILE CLUB REGIONAL OFC	Pacific Bell
	NATIONAL AUTOMOBILE CLUB	Pacific Bell
	NATIONAL TRAVEL SERVICE	Pacific Bell
	NELSON CAPITAL CORP	Pacific Bell
	NEUMAN AGENCY THE	Pacific Bell
	NEUMAN STEPHEN R CLU INS AGT	Pacific Bell
	NORINS EDWARD T	Pacific Bell
	NURSES RATE	Pacific Bell
	ODA STANLEY ATTY	Pacific Bell
	OVERHOLT DAVID G ATTY	Pacific Bell
	OVERSEAS PERSONNEL RECRUITMENT INC	Pacific Bell
	PAN LEONIE S ATTY	Pacific Bell
	PATRICK KENNETT MATTY	Pacific Bell

FINDINGS

Year	Uses	Source
1990	PERINATAL ADVISORY COUNCIL OF LOS ANGELES COMMUNITIES	Pacific Bell
	PERSONNEL & INDUSTRIAL RELATIONS ASSN INC P I R A	Pacific Bell
	PERUVIAN COMMERCIAL OFFICE	Pacific Bell
	PINTEL JOSHUA MCCALL TOM & ASSOCIATES OF LOS ANGELES AGCY	Pacific Bell
	PIRA	Pacific Bell
	POSNER AND ROSEN ATTYS AT LAW	Pacific Bell
	POSNER MICHAEL ATTY	Pacific Bell
	R S I MAGAZINE	Pacific Bell
	RAHM STEPHEN J EARNHARDT LOCKE KASAL & RAHM CPAS	Pacific Bell
	READER S DIGEST SALES & SERVICES INC	Pacific Bell
	REDS	Pacific Bell
	RELIABLE TAILOR	Pacific Bell
	REPRISE CAPITAL CORP	Pacific Bell
	RESTAURANT MANAGEMENT	Pacific Bell
	RICHARDSON ANTON R E ATTY	Pacific Bell
	RICHLAND FINANCIAL	Pacific Bell
	RICHLAND INTERNATL	Pacific Bell
	RICHLAND INTERNATL PROPERTIES	Pacific Bell
	RICHLAND INTERNATL TRADING	Pacific Bell
	RICHLAND INVESTMENT	Pacific Bell
	RICHLAND PROPERTY MANAGEMENT CO	Pacific Bell
	ROBERT HALF OF SOUTHERN CALIFORNIA INC	Pacific Bell
	ROSEN HOWARD Z ATTY	Pacific Bell
	ROSENBLUM ALLAN ATTY	Pacific Bell
	ROWEN DONALD A ATTY	Pacific Bell
	RUBIN JAY T ATTY	Pacific Bell
	RUBIN ROBERT S ATTY	Pacific Bell
	RUGER RICHARD MATTY	Pacific Bell
	RUSSELL & ASSOCIATES	Pacific Bell
	SAUNDERS THOMAS CPA	Pacific Bell
	SCHIFF LIONEL A CLU INSURANCE	Pacific Bell
	SCRIPT SYSTEMS INC	Pacific Bell
	SEARCHERS INVESTIGATING CO INC	Pacific Bell
	SHARDLOW PAUL J ATTY	Pacific Bell
	SHIN CHARLES CHULSOON CPA	Pacific Bell

FINDINGS

Year	Uses	Source
1990	SNITZER ALAN B ATTY	Pacific Bell
	SOUTHERN CROSS VACATIONS	Pacific Bell
	SOVEREIGN LIFE INS CO OF CALIFORNIA	Pacific Bell
	STAR PERSONNEL SERVICES INC	Pacific Bell
	STAR TECHNICAL SERVICES	Pacific Bell
	STAR TEMPORARY SERVICES INC	Pacific Bell
	STEINBERG ELLIS ATTY	Pacific Bell
	STERN CHARLES	Pacific Bell
	STEWART MICHAEL P ATTY	Pacific Bell
	SUCCESSFUL FARMING MAGAZINE	Pacific Bell
	SUH HONG WON CPA	Pacific Bell
	SUNDBERG BARBARA	Pacific Bell
	SWANSON JOEL D ATTY	Pacific Bell
	SY VIRGIL ATTY	Pacific Bell
	SYSTEMP	Pacific Bell
	T K WAREHOUSE INC	Pacific Bell
	TADY BRANDON K ATTY	Pacific Bell
	TAMKIN CO THE	Pacific Bell
	TARGET TRAVEL MARKETING	Pacific Bell
	TASHJIAN VATCHE D ATTY	Pacific Bell
	TEMPOCAL CO	Pacific Bell
	TENHAGEN BARBARA G ATTY	Pacific Bell
	THOMAS JOHNSON & THOMAS ATTORNEYS AT LAW	Pacific Bell
	THOMAS MORRIS L ATTY	Pacific Bell
	TOM MCCALL & ASSOCIATES OF LOS ANGELES AGCY	Pacific Bell
	TONG S SUHR LAW OFFICES	Pacific Bell
	TRAMMEL-MCKINLEY & ASSOCIATES INS	Pacific Bell
	TULCHIN STANLEY ASSOCIATES WESTERN	Pacific Bell
	UEMURA CO INC	Pacific Bell
	UPDATE PUBLICATIONS AGENCY INC	Pacific Bell
	VAN DE KAMP JOHN FRIENDS OF	Pacific Bell
	VAN SCOYOC JAMES G MD	Pacific Bell
	VAN SCOYOC ROBERT H MD	Pacific Bell
	VERDIN GEORGE ATTORNEY AT LAW	Pacific Bell
	VINCENT YEO ASSOCIATES	Pacific Bell
	VOLUNTEERS OF AMERICA GENL OFCS	Pacific Bell

FINDINGS

Year	Uses	Source
1990	VOLUNTEERS OF AMERICA OTHER SERVICES & FACILITIES	Pacific Bell
	WADSWORTH MICHAEL R ATTY	Pacific Bell
	WAECKER MARK ATTY	Pacific Bell
	WASHINGTON NATIONAL INSURANCE CO	Pacific Bell
	WATSON CAROL	Pacific Bell
	WERDIN E RUSSELL	Pacific Bell
	WESTMONT	Pacific Bell
	WESTON WM S ATTY	Pacific Bell
	WHITE JEFFREY R ATTY	Pacific Bell
	WIEDNER ANDERSON HASSENBERG & LONG ATTY	Pacific Bell
	WIEDNER BURK M ATTY	Pacific Bell
	WIEDNER BURK M LAW OFFICES	Pacific Bell
	WILSHIRE FINANCIAL TOWER	Pacific Bell
	WILSHIRE INS AGENCY	Pacific Bell
	YEO VINCENT ASSOCIATES	Pacific Bell
	YOO BERNARD INJOON DDS	Pacific Bell
	ZACHARY JACKSON COPY SERVICE	Pacific Bell
1986	A ACCOUNTANTS TEMP	Pacific Bell
	ACCOUNTEMPS WORD PROCESSING	Pacific Bell
	ACCU-PLAN	Pacific Bell
	AGIA INVESTORS INC	Pacific Bell
	ALBERTSON CO OF CALLF THE	Pacific Bell
	AMERICAN SPEEDY PRINTING CENTER MID WILSHIRE	Pacific Bell
	ANDERSON JOHN M ATTY	Pacific Bell
	APPLIED COMPUTER & COMMUNICATIONS	Pacific Bell
	ARBOR P DANICE ATTY	Pacific Bell
	AU HENRY RL EST INVESTMT	Pacific Bell
	AUTEL CORP	Pacific Bell
	B & B SMOKE & GIFT SHOP	Pacific Bell
	BAICHMAN & DAUGHTERS INSURANCE SERVICES	Pacific Bell
	BAICHMAN BRUCE INS	Pacific Bell
	BAKST & GARBER ATTY	Pacific Bell
	BAKST MARTIN ATTY	Pacific Bell
	BAO CORPORATION	Pacific Bell
	BAO OIL CORPORATION	Pacific Bell

FINDINGS

Year	Uses	Source
1986	BAR S PRODUCTS INTERNATIONAL LTD	Pacific Bell
	BARCLAY FRANK ATTY	Pacific Bell
	BATTSA LEGAL CENTER	Pacific Bell
	BENEFICIAL HOME CARE SERVICES INC	Pacific Bell
	BERG R P	Pacific Bell
	BETTER HOMES & GARDENS MAGAZINE	Pacific Bell
	BINGAMAN & CARPENTER INS	Pacific Bell
	BOSWELL J E AELIOT ATTY	Pacific Bell
	BRODERICK & BRODERICK ATTYS	Pacific Bell
	BRODERICK CAMILLA ATTY	Pacific Bell
	BRODERICK JAMES A ATTY	Pacific Bell
	BUSINESS PUBLICATIONS AUDIT OF CIRCULATIONS INC	Pacific Bell
	BYUN CHAI B ATTY	Pacific Bell
	CALIF COMPUTER SCHOOL	Pacific Bell
	CALIF PSYCHOLOGICAL HEALTH PLAN	Pacific Bell
	CANADA PACKERS USA INC	Pacific Bell
	CARASSO DAN M PRIVTE INVSTGTR	Pacific Bell
	CENTURY PARKING INC	Pacific Bell
	CHAMPION INTERNATIONAL CORP	Pacific Bell
	CHEUNG Y K CPA	Pacific Bell
	CHIC PRODUCTS INC	Pacific Bell
	COCHRANE CHASE LIVINGSTON & CO INC	Pacific Bell
	CONSULATE GENERALS & CONSULATES ARGENTINA	Pacific Bell
	CONTINENTAL LEGAL SERVICES	Pacific Bell
	COOK & FREEDMAN ACCOUNTANT CORP	Pacific Bell
	CORPORATE MEETING & INCENTIVES	Pacific Bell
	DATA ONE SOFTWARE	Pacific Bell
	DENTAL BENEFITS	Pacific Bell
	DEXHEIMER COMPANY THE INS	Pacific Bell
	DOMINGO NESTOR ATTY	Pacific Bell
	DOMINGO NESTOR F LAW OFFICES OF	Pacific Bell
	EARNHARDT LOCKE KASAL & RAHM CPAS	Pacific Bell
	EARNHARDT O E EARNHARDT LOCKE KASAL & RAHM CPAS	Pacific Bell
	EBONY JR MAGAZINE	Pacific Bell
	EBONY MAGAZINE	Pacific Bell
	ELS RESOURCES	Pacific Bell

FINDINGS

Year	Uses	Source
1986	FALLERT WORLD TOURS	Pacific Bell
	FARMERS	Pacific Bell
	FASHION FAIR COSMETICS	Pacific Bell
	FERRIS PETER G CPA	Pacific Bell
	FIDELITY ADJUSTMENT BUREAU	Pacific Bell
	FOOD MANAGEMENT MAGAZINE	Pacific Bell
	FRANKLIN LAIR C ATTORNEY AT LAW	Pacific Bell
	FREDRICS JOSEPH M ATTY	Pacific Bell
	FREITAS ALFRED M ATTORNEY AT LAW	Pacific Bell
	G & R CONSTRUCTION CO	Pacific Bell
	G & R ENGINEERING	Pacific Bell
	GABOURIE FRED L INS AGCY INC	Pacific Bell
	GARBER LESLIE ATTY	Pacific Bell
	GLOVSKY CAROLE I ATTY	Pacific Bell
	GOLBERG DAVID S PH D	Pacific Bell
	GOLDEN EXPRESS ENTERPRISES INC	Pacific Bell
	GRAIWER MANUEL P INC ATTY	Pacific Bell
	GRAND WILSHIRE LEASING	Pacific Bell
	GREENE HOWARD L TAX CONSULTANT	Pacific Bell
	GROSBERG ANN HILLARY	Pacific Bell
	GUZMAN EDUARDO ATTY	Pacific Bell
	HAAS W ASSOCIATES ARCHTS	Pacific Bell
	HALF ROBERT ACCOUNTEMPS	Pacific Bell
	HALF ROBERT OF LA PERSONNEL SERVICE	Pacific Bell
	HARCOURT BRACE JOVANOVICH PUBLICATIONS	Pacific Bell
	HASSENBARG BARRY ATTY	Pacific Bell
	HAZENBUSH E A TRAVELERS INSURANCE COMPANIES THE	Pacific Bell
	HENDRICKS HODGKISS CO INS	Pacific Bell
	HENDRICKS L PORTER HENDRICKS HODGKISS CO INS	Pacific Bell
	HICKS WANDA COURT SERVICES CONSULTANT	Pacific Bell
	HOOD MARC ATTY OFC	Pacific Bell
	HOOD MARCUS M ATTY OFC	Pacific Bell
	HOWARD CHARLES F ATTY	Pacific Bell
	HOWARD LIFE INVESTOR CO	Pacific Bell
	INSTRUCTOR MAGAZINE	Pacific Bell

FINDINGS

Year	Uses	Source
1986	ITEK COMPOSITION SYSTEMS	Pacific Bell
	JACOBS CHAS JACOBS CHAS CO INS	Pacific Bell
	JACOBS CHAS TRAVELERS INSURANCE COMPANIES THE	Pacific Bell
	JANISON PUBLICATIONS INC	Pacific Bell
	JOANNES JOHN A ATTY	Pacific Bell
	JOHNSON PUBLISHING CO	Pacific Bell
	KAPLAN KLEIN KAPLAN & STEINBERG ATTYS	Pacific Bell
	KAPLAN SHERMAN I ATTY	Pacific Bell
	KAPLAN SIDNEY M ATTY	Pacific Bell
	KASAL CRAIG F EARNHARDT LOCKE KASAL & RAHM CPAS	Pacific Bell
	KAWAHARA GLENN N ATTY	Pacific Bell
	KEEFE RICHARD W LADAS & PARRY ATTY	Pacific Bell
	KELLY SERVICES	Pacific Bell
	KENNEDY BRIAN J ATTY	Pacific Bell
	KINGSTATE OIL CO	Pacific Bell
	KLEIN ALAN R ATTY	Pacific Bell
	KLEIN HENRY	Pacific Bell
	KOREA STEEL PIPE CO LTD	Pacific Bell
	KOREA TACOMA MARINE INDUSTRY-LA BRANCH	Pacific Bell
	KOSLOW DAVID S INC LAW OFFICES	Pacific Bell
	KOUZMANOFF INS SERVICES INC	Pacific Bell
	LA SUNG INVESTMENT & FINANCE CORP	Pacific Bell
	LACHMAN A RONALD ATTY	Pacific Bell
	LADAS & PARRY ATTYS	Pacific Bell
	LAFFAN WILLIAM E ATTY	Pacific Bell
	LANE WM JD ATTY	Pacific Bell
	LANS DOUG ATTY	Pacific Bell
	LAW OFFICES OF KENNETT M PATRICK INC	Pacific Bell
	LAW OFFICES OF MARK WAECKER THE	Pacific Bell
	LAZARUS AND SAUNDERS	Pacific Bell
	LEIBOVIC AARON J ATTY	Pacific Bell
	LEIGHTON WALTER M ATTY	Pacific Bell
	LEWIS & ASSOCIATES ADVERTISING PUBLIC RELATIONS	Pacific Bell
	LOCKE ALLAN EAMHARDT LOCKE KASAL & RAHM CPAS	Pacific Bell

FINDINGS

Year	Uses	Source
1986	LONG ROBERT P ATTY	Pacific Bell
	LOS ANGELES CENTER FOR CLINICAL PSYCHOLOGY & PSYCHIATRY	Pacific Bell
	LUMB & KAWAHARA ATTYS	Pacific Bell
	LUMB DAVID M ATTY	Pacific Bell
	LYNN JEAN ADVERTISING AGCY	Pacific Bell
	MAC LAUGHLIN WM A A PROFESSIONAL CORP	Pacific Bell
	MAIL MARKETERS	Pacific Bell
	MANES & WATSON	Pacific Bell
	MANES HUGH	Pacific Bell
	MASBE GRAHA	Pacific Bell
	MATTEL LOUIS L ATTY	Pacific Bell
	MC CALL TOM & ASSOCIATES OF LOS ANGELES AGCY	Pacific Bell
	MCDONALD JOHN R CO INC	Pacific Bell
	MCELROY EDW J ADVERTISING INC	Pacific Bell
	MCGINNIS CARL L ATTY	Pacific Bell
	MENTE RONALD A ATTY	Pacific Bell
	MEREDITH CORP	Pacific Bell
	MINNESOTA MUTUAL	Pacific Bell
	MOLINA DOMINGO	Pacific Bell
	MOLINA NEEDLE & ASSOCIATES	Pacific Bell
	MULROONEY JOHN ATTY	Pacific Bell
	MUREZ HERBERT ATTY	Pacific Bell
	MURPHY THOMAS D ATTY	Pacific Bell
	MYDLAND GERALD T ATTY	Pacific Bell
	N E INS SERVICES INC	Pacific Bell
	NAGLE ROBERT ATTY	Pacific Bell
	NATIONAL AUTOMOBILE CLUB	Pacific Bell
	NATIONAL TRAVEL SERVICE	Pacific Bell
	NEEDLE FRANCINE DIANE	Pacific Bell
	NEW ERA GROUP INC	Pacific Bell
	NIPPON FIRE & MARINE INS CO LTD	Pacific Bell
	NUGENT ROBT F TRAVELERS INSURANCE COMPANIES THE	Pacific Bell
	ODE STANLEY ATTY	Pacific Bell
	OVERHOLT DAVID G ATTY	Pacific Bell
	PACIFIC UNION USA GROUP INC	Pacific Bell
	PAN LEONIE S ATTY	Pacific Bell

FINDINGS

Year	Uses	Source
1986	PAN-AMERICAN LIFE INS PENSION OFC	Pacific Bell
	PATRICK KANNETT M ATTY	Pacific Bell
	PAUL CHARLES H ATTY	Pacific Bell
	PENCO	Pacific Bell
	PERSONNEL & INDUSTRIAL RELATIONS ASSN INC P I R A	Pacific Bell
	PINTEL JOSHUA MCCALL TOM & ASSOCIATES OF LOS ANGELES AGCY	Pacific Bell
	PIRA	Pacific Bell
	POSNER AND ROSEN ATTYS AT LAW	Pacific Bell
	POSNER MICHAEL ATTY	Pacific Bell
	QUIKDUC OF CALIF INC	Pacific Bell
	RAHM STEPHEN J EARNHARDT LOCKE KASAL & RAHM CPAS	Pacific Bell
	READERS DIGEST SALES & SERVICE INC ADVG DIV	Pacific Bell
	REBULLIDA INSURANCE SERVICES INC	Pacific Bell
	RICHARDSON ANTON R E ATTY	Pacific Bell
	ROBERT HALF OF LA PERSONNEL SERVICE	Pacific Bell
	ROBERT HALFS ACCOUNTEMPS	Pacific Bell
	ROSEN HOWARD Z ATTY	Pacific Bell
	ROSENBLUN ALLAN ATTY	Pacific Bell
	ROTH W NORMAN LADAS & PARRY ATTYS	Pacific Bell
	ROWEN DONALD A ATTY	Pacific Bell
	RUGER RICHARD M ATTY	Pacific Bell
	RUSSELL & ASSOCIATES	Pacific Bell
	SAKAIRI TSUNENORI CPA	Pacific Bell
	SAPETTO L CIRO ATTY	Pacific Bell
	SAUNDERS THOMAS CPA	Pacific Bell
	SERVICE ADMINISTRATORS INC	Pacific Bell
	SHIN CHARLES CHULSOON CPA	Pacific Bell
	SIDDALL CYNTHIA L ATTY	Pacific Bell
	SNITZER ALAN B ATTY	Pacific Bell
	SOUTHWEST SAVINGS & LOAN ASSN	Pacific Bell
	SOVEREIGN LIFE INS CO OF CALIFORNIA	Pacific Bell
	SPRAGUE NORMAN F JR MD	Pacific Bell
	STAR HEALTHCARE SERVICES	Pacific Bell
	STAR PERSONNEL SERVICES INC	Pacific Bell
	STAR TECHNICAL SERVICES	Pacific Bell

FINDINGS

Year	Uses	Source
1986	STAR TEMPORARY SERVICES INC	Pacific Bell
	STEINBERG ELLIS ATTY	Pacific Bell
	STEWART MICHAEL P ATTY	Pacific Bell
	SUCCESSFUL FARMING MAGAZINE	Pacific Bell
	SUH HONG WON CPA	Pacific Bell
	SWANSON JOEL D ATTY	Pacific Bell
	TADY BRANDON K ATTY	Pacific Bell
	TAMKIN CO THE	Pacific Bell
	TEMPOCAL CO	Pacific Bell
	TENHAGEN BARBARA ATTY	Pacific Bell
	TOM MC CALL & ASSOCIATION OF LOS ANGELES AGCY	Pacific Bell
	TRAVEL EXPERTS INC	Pacific Bell
	TRAVELERS INSURANCE COMPANIES THE-	Pacific Bell
	UPDATE PUBLICATIONS AGENCY INC	Pacific Bell
	VAN SCOYOC JAMES G MD	Pacific Bell
	VAN SCOYOC ROBERT H MD	Pacific Bell
	VINCENT YEA ASSOCIATES	Pacific Bell
	VOLUNTEERS OF AMERICA	Pacific Bell
	WADSWORTH MICHAEL R ATTY	Pacific Bell
	WAECKER MARK ATTY	Pacific Bell
	WANG COMMUNICATIONS INC	Pacific Bell
	WASHINGTON NATIONAL INSURANCE CO	Pacific Bell
	WATSON CAROL	Pacific Bell
	WERDIN E RUSSELL	Pacific Bell
	WIEDNER ANDERSON HASSENBARG & LONG ATTY	Pacific Bell
	WIEDNER BURK M ATTY	Pacific Bell
	WIEDNER BURK M LAW OFFICES	Pacific Bell
	WINQUIST KARL T TRAVELERS INSURANCE COMPANIES THE	Pacific Bell
	WOODBURY INSURANCE SERVICES	Pacific Bell
	WOODS GEO T ATTY	Pacific Bell
	YOOJIN INSURANCE SERVICE	Pacific Bell
1985	BRIGHT FUTURES TEMPS	Pacific Bell
	GOLBERG DAVID S PHD	Pacific Bell
	KELLY SERVICES	Pacific Bell
	Margolis Mc Ternan Scope & Sacks attys	Pacific Bell

FINDINGS

Year	Uses	Source
1985	MARGOLIS MCTERNAN SCOPE SACKS & EPSTEIN A LAW CORP	Pacific Bell
	MCELROY EDW J ADVERTISING INC	Pacific Bell
	ME ELROY EDW J ADVERTISING INC	Pacific Bell
	MUREZ HERBERT ATTY	Pacific Bell
	NIPPON FIRE & MARINE INS CO LTD	Pacific Bell
	TRAVELERS INSURANCE COMPANIES THE	Pacific Bell
1981	A A ROUND INVESTIGATIONS	Pacific Telephone
	ABLON HERMAN ATTY	Pacific Telephone
	ACCOUNTEMPS	Pacific Telephone
	AJEMAN MATTHEW L	Pacific Telephone
	ALBERTSON CO OF CALIF THE	Pacific Telephone
	ALLEN & SMITH	Pacific Telephone
	ALLEN R VIRGIL ATTY	Pacific Telephone
	AMERICAN INTERNATL MORTGAGE CORP	Pacific Telephone
	ANDERSON ABLON & MESEDA	Pacific Telephone
	ANDERSON CHARLES ATTY	Pacific Telephone
	ANDERSON COMMERCIAL SERVICES	Pacific Telephone
	APARTMENT LIFE	Pacific Telephone
	AQUADIVE	Pacific Telephone
	ARM KOR INTERNATL	Pacific Telephone
	ARM-KOR HIDE CO INC	Pacific Telephone
	ARM-KOR INTERNATIONAL	Pacific Telephone
	ASHLEY LANE J SEDGWICK DETERT MORAN & ARNOLD ATTYS	Pacific Telephone
	B & B SMOKE & GIFT SHOP	Pacific Telephone
	BAICHMAN & DAUGHTERS INSURANCE SERVICES	Pacific Telephone
	BAICHMAN BRUCE INS	Pacific Telephone
	BALLEW E W STEWART DANELY & INS	Pacific Telephone
	BARONIAN ROBERT H ATTY	Pacific Telephone
	BATTSA LEGAL CENTER	Pacific Telephone
	BAYNE JOHN M SEDAWICK DETERT MORAN & ARNOLD ATTYS	Pacific Telephone
	BELL HUGH A & ASSOCIATES AGCY	Pacific Telephone
	BETTER HOMES & GARDENS MAGAZINE	Pacific Telephone
	BINGAMAN & CARPENTER INS	Pacific Telephone
	BINGMAN & CARPENTER INS	Pacific Telephone
	BLACK STARS MAGAZINE	Pacific Telephone

FINDINGS

Year	Uses	Source
1981	BLANCHARD NICHOLS & SWITH	Pacific Telephone
	BONAPARTE DICKIE MISS	Pacific Telephone
	BONAPARTE RONALD H ATTY	Pacific Telephone
	BOSHER BILL	Pacific Telephone
	BRIGHT FUTURE S TEMPS	Pacific Telephone
	BRIGHT FUTURES AGCY	Pacific Telephone
	BRITISH AMERICAN CONSULTING	Pacific Telephone
	BRODERICK CAMILLA ATTY	Pacific Telephone
	BRODERICK JAS A ATTY	Pacific Telephone
	BURNS MICHAEL A ATTY	Pacific Telephone
	BURSON-MARSTELLER PUB RELATNS	Pacific Telephone
	BURTON RICHARD J WASSERMAN ATHUR ATTY	Pacific Telephone
	BYUN CHAL B ATTY	Pacific Telephone
	CALIF EQUIPMENT LEASING CO	Pacific Telephone
	CAMERON AND COLBY WEST	Pacific Telephone
	CARASSO DAN M PRIVTE INVSTGTR	Pacific Telephone
	CARGILE JENITA JENITA INVESTIGATIONS	Pacific Telephone
	CASUALTY INS CO OF CONNECTICUT	Pacific Telephone
	CHEETHAM THOMAS L INSURANCE AGENCY	Pacific Telephone
	CLAIRE DOUGLAS H INS BRKR	Pacific Telephone
	CLAMAGE HAROLD FLORIST	Pacific Telephone
	COGEN HARRY C ATTY	Pacific Telephone
	COLDWELL BANKER MANAGEMENT SERVICES COLDWELL BANKER REAL ESTATE MANAGEMENT	Pacific Telephone
	COLDWELL BANKER REAL ESTATE MANAGEMENT SERVICES	Pacific Telephone
	CONNECTICUT GENERAL LIFE INSURANCE CO AGENCIES BROKERAGE DIVISION	Pacific Telephone
	CONSOLIDATED PAPERS INC	Pacific Telephone
	CONSULATE GENERALS & CONSULATES	Pacific Telephone
	CORROON & BLACK MILLER & AMES	Pacific Telephone
	CORSINI RICHARD KEAN & ENGLE ATTYS	Pacific Telephone
	CUNNINGHAM ROOT AND CRAIG	Pacific Telephone
	CURRY PHIL H ATTY	Pacific Telephone
	CUTSHALL ROBERT M INS	Pacific Telephone
	DANELY J W STEWART DANELY & BALLEW INS	Pacific Telephone

FINDINGS

Year	Uses	Source
1981	DEXHEIMER COMPANY THE INS	Pacific Telephone
	EARNHARDT O E MURPHY EARNHARDT & LOCKE CPAS	Pacific Telephone
	EBONY JR MAGAZINE	Pacific Telephone
	EBONY MAGAZINE	Pacific Telephone
	ELECTRONICS CORP OF AMERICA FIREYE DIVISION	Pacific Telephone
	EMME WM J OXFORD INSURANCE MANAGEMENT	Pacific Telephone
	EPSTEIN DAVID B ATTY	Pacific Telephone
	FERRARA NICOLAS ATTY	Pacific Telephone
	FINLAND CONSULATE OF	Pacific Telephone
	FREDRICKS H BURDETTE ATTY	Pacific Telephone
	FREDRICS JOSEPH M ATTY	Pacific Telephone
	FREEMAN JOHN P INS	Pacific Telephone
	FREEMAN JOHN P STEWART DANELY & BARLY INS	Pacific Telephone
	GERLING GLOBAL REINSURANCE CORP	Pacific Telephone
	GOFF JOHN C ATTY	Pacific Telephone
	GOLDIN LAURA	Pacific Telephone
	GOLDIN LEON	Pacific Telephone
	GRAPEVINE MAGAZINE	Pacific Telephone
	GREEN & GREEN	Pacific Telephone
	GREEN HERSCHEL B ATTY	Pacific Telephone
	GREEN JON TERENCE ATTY	Pacific Telephone
	GROSSMAN ELIOT LEE MARGOLIS MC TERNAN SCOPE SACKS & EPSTEIN A LAW CORP	Pacific Telephone
	H I T EMPLOYMENT AGENCY THE	Pacific Telephone
	H M R INTERNATL	Pacific Telephone
	HADSELL BARBARA ENLOE MARGOLIS MC TERNAN SCOPE SACKS & EPSTEIN A LAW CORP	Pacific Telephone
	HALF ROBERT PERSONNEL AGCYS OF LOS ANGELES	Pacific Telephone
	HALL JAS P TRAVELERS INSURANCE COMPANIES THE	Pacific Telephone
	HALL RICHARD M ATTY	Pacific Telephone
	HALL SMALL BURNS & PALUMBO	Pacific Telephone
	HANDICAPPED TRAVEL ASSISTANCE AGCY	Pacific Telephone
	HARTFORD CONSULTANTS	Pacific Telephone

FINDINGS

Year	Uses	Source
1981	HAZENBUSH E A TRAVELERS INSURANCE COMPANIES THE	Pacific Telephone
	HAZENBUSH SMITH INS	Pacific Telephone
	HENSTRIDGE ROBERT M ATTY	Pacific Telephone
	HIT EMPLOYMENT AGENCY	Pacific Telephone
	HOAG HALLACK W ATTY	Pacific Telephone
	HOAG OVERHOLT & BONAPARIE ATTYS	Pacific Telephone
	HOOD MARCUS M ATTY OFC	Pacific Telephone
	HOWARD & HUNT ATTYS	Pacific Telephone
	HOWARD CHAS F ATTY	Pacific Telephone
	HOWARD RUSS OXFORD INSURANCE MANAGEMENT	Pacific Telephone
	HUGH A BELL & ASSOCIATES AGCY	Pacific Telephone
	HUGH A BELL & ASSOCIATES AGENCY INC	Pacific Telephone
	HULL GEORGE I ATTY	Pacific Telephone
	HUNT JOHN S ATTY	Pacific Telephone
	HUNTER RICHARD J ARCHT	Pacific Telephone
	I T C INTERNATIONAL TRAVELLERS CENTER	Pacific Telephone
	IBARRA OLIVIA T ATTY	Pacific Telephone
	INTEP INC	Pacific Telephone
	INTERNATIONAL TRAVELLERS CORP	Pacific Telephone
	INTERNATL PANSTATE CORP	Pacific Telephone
	ITEK GRAPHIC PRODUCTS COMPOSITION SYSTEMS SALES	Pacific Telephone
	ITEK GRAPHLC PRODUCTS DIV ITEK	Pacific Telephone
	J L CO	Pacific Telephone
	JACOBS CHAS CO INS	Pacific Telephone
	JACOBS CHAS JACOBS CHAS CO INS	Pacific Telephone
	JACOBS CHAS TRAVELERS INSURANCE COMPANIES THE	Pacific Telephone
	JAMES A ATTY	Pacific Telephone
	JARDINE JACK INS	Pacific Telephone
	JENITA INVESTIGATIONS	Pacific Telephone
	JET MAGAZINE	Pacific Telephone
	JOANNES JOHN A ATTY	Pacific Telephone
	JOHNSON PUBLISHING CO	Pacific Telephone
	JORDAN & MCDONALD INC	Pacific Telephone
	JORDAN PAUL R JORDAN & MCDONALD INC	Pacific Telephone

FINDINGS

Year	Uses	Source
1981	KASAL CRAIG F MURPHY EARNHARDT & LOCKE CAPS	Pacific Telephone
	KATZ ROBERT D ATTY	Pacific Telephone
	KEAN & ENGLE ATTYS	Pacific Telephone
	KEAN JOS A KEAN & ENGLE ATTYS	Pacific Telephone
	KEEFE RICHARD W LADAS & PARRY ATTY	Pacific Telephone
	KELEMEN ROBT L ART DIR	Pacific Telephone
	KELLY SERVIES GLENDALE	Pacific Telephone
	KENNEDY BRIAN J ASTY	Pacific Telephone
	KENNEDY KATHLEEN A ATTY	Pacific Telephone
	KEYSTONE MASSACHUSETTS INC	Pacific Telephone
	KIMBLE RUSSELL W TRAVELERS INSURANCE COMPANIES THE	Pacific Telephone
	KNOPFFER GEO SEDGWICK DETERT MORAN & ARNOLD ATTYS	Pacific Telephone
	KOREA STEEL PIPE CO LTD	Pacific Telephone
	KRICH ROBERT J OXFORD INSURANCE MANAGEMENT	Pacific Telephone
	KRUPP GERALD ATTY	Pacific Telephone
	KUK DONG STEEL CO LTD	Pacific Telephone
	KUMHO USA INC	Pacific Telephone
	LADAS & PARRY ATTYS	Pacific Telephone
	LADENBERGER DON A ATTY	Pacific Telephone
	LAKELAND VILLAGE	Pacific Telephone
	LANE & LANE ATTYS	Pacific Telephone
	LANE WM COOPER ATTY	Pacific Telephone
	LANE WM J D	Pacific Telephone
	LANE WM J D ATTY	Pacific Telephone
	LANZA JOYCE WASSERMAN ARTHUR ATTY	Pacific Telephone
	LAZARUS AND SAUNDERS	Pacific Telephone
	LEFEVRE SUZANNE M ATTY	Pacific Telephone
	LEFLER JOHN ATTY	Pacific Telephone
	LOCKE ALLAN MURPHY EARNHARDT & LOCKE CPAS	Pacific Telephone
	LYNCH JOSEPH J KEAN & ENGLE ATTYS	Pacific Telephone
	LYNN JEAN ADVERTISING AGCY	Pacific Telephone
	MAC FADYEN DONALD OXFORD INSURANCE MANAGEMENT	Pacific Telephone
	MAIL MARKETERS	Pacific Telephone
	MARCUS KENNETH J ATTY	Pacific Telephone

FINDINGS

Year	Uses	Source
1981	MARGOLIS BEN MARGOLIS MCTEMNAN SCOPE SACKS & EPSTEIN A LAW CORP	Pacific Telephone
	MARGOLIS MCTEMAN SCOPE SACKS & EPSTEIN A LAW CORP	Pacific Telephone
	MARSTELLER INC ADVG	Pacific Telephone
	MASEDA STEPHEN ATTY	Pacific Telephone
	MASON S LTD	Pacific Telephone
	MATTEI LOUIS L	Pacific Telephone
	MATTEI LOUIS L ATTY	Pacific Telephone
	MATYAS EMIL H OXFORD INSURANCE MANAGEMENT	Pacific Telephone
	MAZARAKIS GEO A ATTY	Pacific Telephone
	MC CALL TOM & ASSOCIATES OF LOS ANGELES AGCY	Pacific Telephone
	MCBAIN ANGUS	Pacific Telephone
	MCDONALD JOHN R CO INC	Pacific Telephone
	MCDONALD MARK TULLY ATTY	Pacific Telephone
	MCDONALD MEDIA SERVICES	Pacific Telephone
	MCELROY EDW J ADVERTISING INC	Pacific Telephone
	MCMAHON ROBERT ATTY	Pacific Telephone
	MCTERNAN JOHN T MARGOLIS MCTERNAN SCOPE SACKS & EPSTEIN A LAW CORP	Pacific Telephone
	MEREDITH CORP	Pacific Telephone
	MILAM JEFFREY L ATTY	Pacific Telephone
	MILLER & AMES-CORROON & BLACK	Pacific Telephone
	MONTAG JOHN ALAN ATTY	Pacific Telephone
	MONTGOMERY & COLLINS INC-	Pacific Telephone
	MORRAN REITER KAY ATTY	Pacific Telephone
	MULROONEY JOHU ATTY	Pacific Telephone
	MURPHY EARNHARDT & LOCKE CPAS	Pacific Telephone
	MURPHY PATRICK MURPHY EARNHARDT & LOCKE CPAS	Pacific Telephone
	N A C SALES CALIFORNIA INC	Pacific Telephone
	NATIONAL AUTOMOBILE CLUB	Pacific Telephone
	NELSON DONALD F ATTY	Pacific Telephone
	NIPPON FIRE & MARINE INS CO LTD	Pacific Telephone
	NUGENT ROBT F TRAVELERS INSURANCE COMPANIES THE	Pacific Telephone
	NUGENT-JARDINE INS AGCY	Pacific Telephone
	NYENHUIS REALTY	Pacific Telephone

FINDINGS

Year	Uses	Source
1981	ODA STANLEY ATTY	Pacific Telephone
	ORENDORFF JAMES M ATTY	Pacific Telephone
	OVERHOLT DAVID G ATTY	Pacific Telephone
	OVERHOLT E LLEWELLYN ATTY	Pacific Telephone
	OXFORD INSURANCE MANAGEMENT OXFORD	Pacific Telephone
	PACIFIC AVIATION MANAGERS	Pacific Telephone
	PALUMBO BRUCE ATTY	Pacific Telephone
	PARKER JOHN	Pacific Telephone
	PARKER JOHN & ASSOCIATES	Pacific Telephone
	PARKER PACIFIC COMPANY	Pacific Telephone
	PATTEN CLARKS W SEDGWICK DETERT MORAN & KNOPFFER ATTYS	Pacific Telephone
	PAULIN CLARENCE H OXFORD INSURANCE MANAGEMENT	Pacific Telephone
	PAYNE MARY ATTY	Pacific Telephone
	PEDERSEN ROLAND H TRAVELERS INSURANCE COMPANIES THE	Pacific Telephone
	PHOTOSTWITCH DIVISION ELECTRONICS CORPORALION OF AMERICA	Pacific Telephone
	PIERCE JOHN MNGMNT CONSLTNT	Pacific Telephone
	PINETREE TOURS	Pacific Telephone
	PINTEL JOSHUA MCCALL TOM & ASSOCIATES OF LOS ANGELES AGCY	Pacific Telephone
	POWERS JOHN G SEDGWICK DETERT MORAN & ARNOLD ATTYS	Pacific Telephone
	PRICE CHAS A ATTY	Pacific Telephone
	PROFIT INDEX SYSTEMS INC	Pacific Telephone
	PROPERTY DEVELOPMENT CO	Pacific Telephone
	PROVIDENT PERSONNEL SERVICE	Pacific Telephone
	QUALITY TEMPORARY PERSONNEL	Pacific Telephone
	R L THORNE CO	Pacific Telephone
	RADY NANCY L SEDGWICK DETERT MORAN & ARNOLD ATTYS	Pacific Telephone
	RAHM STEPHEN J MURPHY EARNHARDT & LOCKE CPAS	Pacific Telephone
	RAMELKAMP & SON INS	Pacific Telephone
	READER S DIGEST SALES & SERVICE INC ADVG DIV	Pacific Telephone
	REITER AND REITER ATTYS	Pacific Telephone
	REITER ELLIS D ATTY	Pacific Telephone
	RIDGWAY EDWIN R ROWLEY RIDGWAY ESTATES	Pacific Telephone

FINDINGS

Year	Uses	Source
1981	RIDGWAY THOS C JR RIDGWAY INVESTMENT CO	Pacific Telephone
	RITA MARTIN INSURANCE AGENCY	Pacific Telephone
	ROBERT HALF PERSONNEL AGCYS OF LOS ANGELES	Pacific Telephone
	ROBERT HALLS ACCOUNTEMPS	Pacific Telephone
	ROBINSON GLENN D MURPHY EARNHARDT & LOCKE CPAS	Pacific Telephone
	ROSENBERG GEORGE K	Pacific Telephone
	ROTH W NORMAN LADAS & PARRY ATTYS	Pacific Telephone
	ROWLEY-RIDGWAY ESTATES	Pacific Telephone
	S IMPORTING CO	Pacific Telephone
	SACKS HOWARD D MARQOLIS MC TERNAN SCOPE SACKS & EPSTEIN A LAW CORP	Pacific Telephone
	SCOPE SOL MARGOLIS MC TERNAN SCOPE & EPSTEIN A LAW CORP	Pacific Telephone
	SEARCH CONSULTANTS LTD	Pacific Telephone
	SECURITY INS CO OF HARTFORD	Pacific Telephone
	SECURITY INS COMPANY	Pacific Telephone
	SECURITY INSURANCE GROUP	Pacific Telephone
	SECURITY SECRETARIAL SERVICE	Pacific Telephone
	SEDGWICK DETERT MORAN & ARNOLD ATTYS	Pacific Telephone
	SERVICE ADMINISTRATORS INC	Pacific Telephone
	SHERLOCK HOLMES UNDERGROUND	Pacific Telephone
	SILVERTON DAVID ATTY	Pacific Telephone
	SILVERTON LAW CORP	Pacific Telephone
	SMALL WALTER ATTY	Pacific Telephone
	SMC CONSULTANTS	Pacific Telephone
	SMITH ROBT K INS	Pacific Telephone
	SMITH RUSSELL ATTY	Pacific Telephone
	SNOKE KENNETH INS SERVICE DEXHEIMER COMPANY THE INS	Pacific Telephone
	SPENCER BARRY M ATTY	Pacific Telephone
	SPRAGUE NORMAN F JR MD	Pacific Telephone
	STAR PERSONNEL AGCY INC	Pacific Telephone
	STEWART DANELY & BALLEW INS	Pacific Telephone
	STEWART LORRIE S ATTY	Pacific Telephone
	STREET JOHN R INS	Pacific Telephone
	SUCCESSFUL FARMING MAGAZINE	Pacific Telephone

FINDINGS

Year	Uses	Source
1981	SULLIVAN & THOMAS	Pacific Telephone
	SUN OCEANA CORP	Pacific Telephone
	TASOFF JACK H	Pacific Telephone
	TASOFF JACK H ATTY	Pacific Telephone
	TAYLOR MAXWELL K	Pacific Telephone
	THORNE RALPH L CO INC	Pacific Telephone
	TISHCO AMERICA INC	Pacific Telephone
	TOM MC CALL & ASSOCIATES OF LOS ANGELES AGCY	Pacific Telephone
	TOUR COMPANY THE SAME AS TRAVEL PLACE	Pacific Telephone
	TRAVEL PLACE	Pacific Telephone
	TRAVELERS BLDG OFFICE	Pacific Telephone
	TRAVELERS CLEANERS	Pacific Telephone
	TRAVELERS INSUSRANCE COMPANIES THE	Pacific Telephone
	UNITED SEABOARD CORP	Pacific Telephone
	VAN SCOYOC JAMES G MD	Pacific Telephone
	VAN SCOYOC ROBERT H MD	Pacific Telephone
	VARGA JAMES MARGOLIS MCTERNAN SCOPE SACKS & EPSTEIN A LAW CORP	Pacific Telephone
	VELLANOWETH CARLOS ATTY	Pacific Telephone
	VILLAGE RESORTS INC	Pacific Telephone
	VISTA MANAGEMENT CORP	Pacific Telephone
	W KEAN & ENGLE ATTYS	Pacific Telephone
	WARDE OXFORD INSURANCE MANAGEMENT	Pacific Telephone
	WARNER RICK WARNER RHOADES	Pacific Telephone
	WARNER-RHOADES	Pacific Telephone
	WASSERMAN ARTHUR ATTY	Pacific Telephone
	WAY DONALD A KEAN & ENGLE ATTYS	Pacific Telephone
	WEAVER LOYAL A ATTY	Pacific Telephone
	WELING JAMES B KEAN & ENGLE ATTYS	Pacific Telephone
	WESTERN STATES MEDIA	Pacific Telephone
	WIEDNER BURK M LAW OFFICES	Pacific Telephone
	WINQUIST KARL T MS	Pacific Telephone
	WOLD W BRUCE SEDGWICK DETERT MORAN & ARNOLD ATTYS	Pacific Telephone
	WRIGHT S C INSURANCE SERVICES INC	Pacific Telephone
	YUNGFLEISCH J O INS	Pacific Telephone
	ZAIDI BROS IMPORTERS & EXPORTERS	Pacific Telephone

FINDINGS

Year	Uses	Source
1981	ZAIDI BROS TRAVEL CENTER	Pacific Telephone
1980	ACCOUNTEMPS	Pacific Telephone
	BURTON RICHARD J WASSERMAN ARTHUR ATTY	Pacific Telephone
	Criley Frank W atty	Pacific Telephone
	Crilley	Pacific Telephone
	Crilly M L	Pacific Telephone
	FREDRICS JOSEPH M ATTY	Pacific Telephone
	KELLY SERVICES	Pacific Telephone
	LANE WM J D & WM C	Pacific Telephone
	Los Angeles Ofc	Pacific Telephone
	MARGOLIS MC TEMAN SCOPE SACKS & EPSTEIN A LAW CORP	Pacific Telephone
	Margolis Mc Ternan Scope & Sacks attys	Pacific Telephone
	Margolis Mc Ternan Scope Sacks & Epstein A Law Corp	Pacific Telephone
	MARGOLIS MCTERNAN SCOPE SACKS & EPSTEIN A LAW COR	Pacific Telephone
	MCELROY EDW J ADVERTISING INC	Pacific Telephone
	MCELROY EDW J ADVERTSISING INC	Pacific Telephone
	Me Elroy Edw J Advertising Inc	Pacific Telephone
	NIPPON FIRE & MARINE INS CO LTD	Pacific Telephone
	No Charge To Calling Party	Pacific Telephone
	Scandinavian National Tours Offices	Pacific Telephone
	TRAVELERS INSURANCE COMPANIES THE	Pacific Telephone
	WASSERMAN ARTHUR ATTY	Pacific Telephone
1976	A A Roumo Investigations	Pacific Telephone
	A ACCOUNTANTS TEMP	Pacific Telephone
	A Accountants Temporary	Pacific Telephone
	Ablon Herman atty	Pacific Telephone
	Accident Dept Branch Ofc	Pacific Telephone
	Accountants Temp	Pacific Telephone
	ACCOUNTEMPS	Pacific Telephone
	Accounting Temporary	Pacific Telephone
	AGENCY FOR MINORITY RECRUITING	Pacific Telephone
	Agricultural Financial Corp	Pacific Telephone
	Air Force Academy Admission Larson Officer	Pacific Telephone
	Albertson Co The	Pacific Telephone
	American Bureau Of Detection & Locators	Pacific Telephone

FINDINGS

Year	Uses	Source
1976	Anderson Ablon & Dennis attys	Pacific Telephone
	Anderson Chas R atty	Pacific Telephone
	Apartment Guide Of Greater Los Angeles The	Pacific Telephone
	APR Accounting & Professional Recruiting	Pacific Telephone
	Aquadive	Pacific Telephone
	ARC INTERNATIONAL elctrncs	Pacific Telephone
	Argall & Associates pub relatns	Pacific Telephone
	Ballew E W Stewart Danely & Ballew ins	Pacific Telephone
	Balter And Sturman attys	Pacific Telephone
	Balter Harry Graham atty	Pacific Telephone
	Baumgarten F J	Pacific Telephone
	Behr Frank F atty	Pacific Telephone
	Berman Martin B atty	Pacific Telephone
	Better Homes & Gardens Magazine	Pacific Telephone
	Bigler Jas C atty	Pacific Telephone
	Bingaman & Carpenter ins	Pacific Telephone
	Black Stars Magazine	Pacific Telephone
	Black World Magazine	Pacific Telephone
	Blackies Travelers Building Barber Shop	Pacific Telephone
	Blanchard Nichols & Smith	Pacific Telephone
	Bonaparte Dickie Miss	Pacific Telephone
	Bonaparte Ronald H atty	Pacific Telephone
	Bright Futures Agcy	Pacific Telephone
	Buhal Harriett atty	Pacific Telephone
	BURSON MARSTELLER pub relatns	Pacific Telephone
	Burton Richard J Wasserman Arthur atty	Pacific Telephone
	BUSINESS WIRE	Pacific Telephone
	Cantillon Richard atty	Pacific Telephone
	Cargile Junetta	Pacific Telephone
	Carvel Legal Research Co	Pacific Telephone
	Catherin Jack atty	Pacific Telephone
	Cayama Phosphate Corp	Pacific Telephone
	Champion Papers	Pacific Telephone
	CHAMPION PAPERS A DIVISION OF CHAMPION INTERNATIONAL	Pacific Telephone
	Cheetham Thomas L ins	Pacific Telephone
	Childress Hubert M atty	Pacific Telephone
	Clamage Harold Florist	Pacific Telephone
	Clapham Robt G CPA	Pacific Telephone

FINDINGS

Year	Uses	Source
1976	Cleaners In The Travelers Building	Pacific Telephone
	Cogen Harry C Goodman & Cogen attys	Pacific Telephone
	Coldwell Banker Property Management Co	Pacific Telephone
	COLDWELL BANKER PROPERTY MANAGEMENT Coldwell Banker Property Management Co	Pacific Telephone
	Commercial Contract Services	Pacific Telephone
	Concept West Creative Services	Pacific Telephone
	Connecticut Indemnity Co	Pacific Telephone
	Consolidated Papers Inc	Pacific Telephone
	Contract Cleaning Services Co	Pacific Telephone
	Cords Richard D consltnt	Pacific Telephone
	Cornell University Western Regional Ofc	Pacific Telephone
	Corporation Of America	Pacific Telephone
	Corron & Black Miller & Ames	Pacific Telephone
	Corsini Richard Kean & Englel attys	Pacific Telephone
	Costa Rica	Pacific Telephone
	Craig Robert Fenton atty	Pacific Telephone
	Criley Frank W atty	Pacific Telephone
	Cutshall Robert M Ins	Pacific Telephone
	Danely J W Stewart Danely & Ballew ins	Pacific Telephone
	Danish National Tourist Office	Pacific Telephone
	Dean Ronald atty	Pacific Telephone
	Delevie Harold J Epport & Delevie A Law Corp attys	Pacific Telephone
	Dennis L Morris Anderson Ablon & Dennis attys	Pacific Telephone
	Dexheimer Company The ins	Pacific Telephone
	DOLO GEORGE JR ins agcy	Pacific Telephone
	Earnhardt O E Murphy Earnhardt & Locke CPAs	Pacific Telephone
	Ebony Jr Magazine	Pacific Telephone
	Ebony Magazine	Pacific Telephone
	Ehrmann Sanford M atty	Pacific Telephone
	Eisler Paul A atty	Pacific Telephone
	ELECTRONICS CORPORATION OF AMERICA COMBUSTION CONTROL DIVISION	Pacific Telephone
	Emme Wm J Oxford Insurance Management	Pacific Telephone
	Engle Robt W Kean & Engle attys	Pacific Telephone
	English Speaking Union	Pacific Telephone

FINDINGS

Year	Uses	Source
1976	Epport & Delevie A Law Corp attys	Pacific Telephone
	Epport Victor M Epport & Delevie A Law Corp attys	Pacific Telephone
	Epstein David atty	Pacific Telephone
	Epstein David B atty	Pacific Telephone
	Ethical Investigations	Pacific Telephone
	Facultative Group Of Calif	Pacific Telephone
	Fashion Fair Cosmetics Div Of Johnson Publishing Co	Pacific Telephone
	Ferrara Nicolas atty	Pacific Telephone
	Finland	Pacific Telephone
	Finland Consulate Of	Pacific Telephone
	Finnish National Tourist Office	Pacific Telephone
	Fire & Casualty Ins Co Of Connecticut	Pacific Telephone
	Flanagan J I Co Ins	Pacific Telephone
	Frankenhoff E T rl est brkr	Pacific Telephone
	Fredricks H Burdette atty	Pacific Telephone
	Gair Jay atty	Pacific Telephone
	GENERAL INSTRUMENT CORP Documonte Div	Pacific Telephone
	General Partners Inc	Pacific Telephone
	Geretz Victor O atty	Pacific Telephone
	Gil Reyes Graphic Design	Pacific Telephone
	Glickman Roy S Epport & Delevie A Law Corp attys	Pacific Telephone
	Goff John C atty	Pacific Telephone
	Goodman & Cogen attys	Pacific Telephone
	Goodman Benjamin J Goodman & Cogen attys	Pacific Telephone
	Grant Will Advertising Agcy	Pacific Telephone
	Great Western Petroleum Inc	Pacific Telephone
	Green & Green	Pacific Telephone
	Green Herschel B atty	Pacific Telephone
	Green Jon Terence atty	Pacific Telephone
	GREYHOUND TEMPORARY PERSONNEL INC	Pacific Telephone
	Griffin J R & Associates genl contrs	Pacific Telephone
	GUND GUND & GIGLIOTTI INC labor relatn consltnts	Pacific Telephone
	Hale William B Stewart Danely & Ballew ins	Pacific Telephone

FINDINGS

Year	Uses	Source
1976	Haleaf Robert Personnel Agcys Of Los Angeles	Pacific Telephone
	Hall Jas P ins	Pacific Telephone
	Hall Jas P Travelers Insurance Companies The	Pacific Telephone
	Hall Richard M atty	Pacific Telephone
	Hazenbush E A Travelers Insurance Companies The	Pacific Telephone
	Hazenbush Smith ins	Pacific Telephone
	Hoag Hallack W atty	Pacific Telephone
	Hoag Overholt & Bonaparte attys	Pacific Telephone
	HONIG COOPER & HARRINGTON advg	Pacific Telephone
	Hoo Derrick A atty	Pacific Telephone
	Hood Marc atty	Pacific Telephone
	Hood Marcus M atty	Pacific Telephone
	Houle Gregory F Anderson Ablon & Dennis attys	Pacific Telephone
	Howard & Hunt attys	Pacific Telephone
	Howard Chas F Howard & Hunt attys	Pacific Telephone
	Hunt John S atty	Pacific Telephone
	Huntington Chas G ins	Pacific Telephone
	Icelandic National Tourist Office See Scandinavian National Tourist Offices	Pacific Telephone
	Imperial Universal Inc	Pacific Telephone
	Intep Inc	Pacific Telephone
	Interfaith Housing Corp Of So Calif	Pacific Telephone
	Interfaith Housing Services	Pacific Telephone
	International Marine Claims Inc	Pacific Telephone
	JACOBS CHAS CO ins	Pacific Telephone
	JACOBS CHAS Jacobs Chas Co ins	Pacific Telephone
	Jacobs Chas Travelers Insurance Companies The	Pacific Telephone
	Jardine Jack Ins	Pacific Telephone
	Jet Magazine	Pacific Telephone
	Joannes John A atty	Pacific Telephone
	John Parker & Associates	Pacific Telephone
	Johnson Publishing Co	Pacific Telephone
	Jordan Mc Donald & Manning Inc	Pacific Telephone
	Jordan Paul R Jordan Mc Donald & Manning Inc	Pacific Telephone
	JOSI ROBERT D ins	Pacific Telephone

FINDINGS

Year	Uses	Source
1976	Jue Raymond B atty	Pacific Telephone
	Kaf Internatl	Pacific Telephone
	Kaplan Bruce L Epport & Delevie A Law Corp attys	Pacific Telephone
	Kaseff Gary L Epport & Delevie A Law Corp attys	Pacific Telephone
	Katz Robert D atty	Pacific Telephone
	Kean & Engle attys	Pacific Telephone
	Kean Jos A Kean & Engle attys	Pacific Telephone
	KELLY SERVICE	Pacific Telephone
	Kibre Joseph atty	Pacific Telephone
	Kimble Russell W Travelers Insurance Companies The	Pacific Telephone
	KINCHELOE INS AGCY	Pacific Telephone
	Kinney Systems Inc	Pacific Telephone
	Kobrand Corp	Pacific Telephone
	Koverseas Ltd	Pacific Telephone
	Kramer Karl W ins	Pacific Telephone
	Kribs Robert J Oxford Insurance Management	Pacific Telephone
	Ladas Parry Von Gehr Goldsmith & Deschamps	Pacific Telephone
	Ladenberger Don A atty	Pacific Telephone
	Lane Wm J D & Wm C	Pacific Telephone
	Langner Parry Card & Langner	Pacific Telephone
	Lazarus And Saunders	Pacific Telephone
	Lenza Joyce Wasserman Arthur atty	Pacific Telephone
	Lindeman James P atty	Pacific Telephone
	Locke Allan Murphy Earnhardt & Locke CPAs	Pacific Telephone
	Los Angeles	Pacific Telephone
	Los Angeles Managing Agents For The Travelers Bldg	Pacific Telephone
	Lynch Joseph J Kean & Engle attys	Pacific Telephone
	Lynn Jean Advertising Agcy	Pacific Telephone
	M C I Of California	Pacific Telephone
	Mack Edward S atty	Pacific Telephone
	Managing Agents For The Travelers Bldg	Pacific Telephone
	Marcy J Frederick & Associates	Pacific Telephone
	Margolis Mc Ternan Scope & Sacks A Law Corp	Pacific Telephone
	MARSTELLER INC advg	Pacific Telephone

FINDINGS

Year	Uses	Source
1976	Maseda Stephen Anderson Ablon & Dennis attys	Pacific Telephone
	MASONS LTD	Pacific Telephone
	Mattel & Rosenberg attys	Pacific Telephone
	Matyas Emil H Oxford Insurance Management	Pacific Telephone
	Mazarakis Geo A atty	Pacific Telephone
	Mc Allister & Mayer	Pacific Telephone
	Mc Allister Robert C Oxford Insurance Managtment	Pacific Telephone
	Mc Donald John R Co Inc	Pacific Telephone
	Mc Elroy Edw J Advertising Inc	Pacific Telephone
	Mc Nair & Emme	Pacific Telephone
	Mc Ternan John T Margolis Mc Ternan Scope And Sacks A Law Corp	Pacific Telephone
	MCCALL TOM & ASSOCIATES OF LOS ANGELES AGCY	Pacific Telephone
	Melvedt Dick Ross Meltvedt Co	Pacific Telephone
	Mendelson Robert A atty	Pacific Telephone
	Meredith Corp	Pacific Telephone
	MERRILL LYNCH PIERCE FENNER & SMITH INC brkrs	Pacific Telephone
	Meyers E Stuart atty	Pacific Telephone
	Miller & Ames Corroon & Black	Pacific Telephone
	MINORITY RECRUITING AGENCY	Pacific Telephone
	Mock Harry Jr atty	Pacific Telephone
	Montag John Alan atty	Pacific Telephone
	Murphy Earnhardt & Locke CPAs	Pacific Telephone
	Murphy Patrick Murphy Earnhardt & Locke CPAs	Pacific Telephone
	N A C Sales California Inc	Pacific Telephone
	National Secretaries Ascociation The	Pacific Telephone
	Natural Products Corp	Pacific Telephone
	Nelson Henry Patrick atty	Pacific Telephone
	Nippon Fire & Marine Ins Co Ltd	Pacific Telephone
	Norwegian National Tourist Offices See Scandinavian National Tourist Offices	Pacific Telephone
	Nugent Robt F Travelers Insurance Companies The	Pacific Telephone
	Ofc	Pacific Telephone
	Overholt David G atty	Pacific Telephone
	Overholt E Llewellyn atty	Pacific Telephone

FINDINGS

Year	Uses	Source
1976	OXFORD INSURANCE MANAGEMENT	Pacific Telephone
	P R Printing Inc	Pacific Telephone
	Pacific Aviation Managers	Pacific Telephone
	Parker John & Associates	Pacific Telephone
	Paulin Clarence H Oxford Insurance Management	Pacific Telephone
	Pedersen Roland H Travelers Insurance Companies The	Pacific Telephone
	Phone Control	Pacific Telephone
	Photocircurts Corp	Pacific Telephone
	Photoswitch Division Electronics Corporation Of America	Pacific Telephone
	Pierce John mngmont consltnt	Pacific Telephone
	PINTEL JOSHUA Mc Call Tom & Associates Of Los Angeles Agcy	Pacific Telephone
	Potter John A Co	Pacific Telephone
	Price Chas A atty	Pacific Telephone
	Profit Index Systems Inc	Pacific Telephone
	PROVIDENT LIFE AND ACCIDENT INSURANCE COMPANY	Pacific Telephone
	Provident Personnel Service	Pacific Telephone
	Radcliff Edward E & Associates Inc ins	Pacific Telephone
	RAMELKAMP & SON ins	Pacific Telephone
	Reeks Thomas E atty	Pacific Telephone
	Reyes Gil Graphic Design	Pacific Telephone
	Ridgway Edwin R Rowley Ridgway Estates	Pacific Telephone
	Ridgway Thos C Jr Ridgway Investment Co	Pacific Telephone
	Rivin Ira G atty	Pacific Telephone
	Robert Haleaf Personnel Agcys Of Los Angeles	Pacific Telephone
	Robinson Glenn D Murphy Earnhardt & Locke CPAs	Pacific Telephone
	Robison Matyas Co	Pacific Telephone
	Rohrdata Systems	Pacific Telephone
	Rose Selwyn atty	Pacific Telephone
	Rose Selwyn MD	Pacific Telephone
	Rosenberg George K	Pacific Telephone
	Ross Meltvedt Co	Pacific Telephone
	Rowley Ridgway Estates	Pacific Telephone
	Rupard Paul L Jr atty	Pacific Telephone

FINDINGS

Year	Uses	Source
1976	Sacks Howard D Marqolis Mc Ternan Scope & Sacke A Law Corp	Pacific Telephone
	Scandinavian National Tourist Offices	Pacific Telephone
	Schaarman & Associates Ins Agcy	Pacific Telephone
	Schuman Harry L atty	Pacific Telephone
	Scope Sol Margolis Mc Ternan Scope And Sacks A Law Corp	Pacific Telephone
	SECURITY SECTRETARIAL SERVICE	Pacific Telephone
	Silver Harry	Pacific Telephone
	Silverton Law Corp	Pacific Telephone
	Small Walter atty	Pacific Telephone
	Smith Robt K ins	Pacific Telephone
	Snoke Kenneth Ins Service Dexheimer Company The ins	Pacific Telephone
	Spector Elizabeth B atty	Pacific Telephone
	Sprague Norman F Jr MD	Pacific Telephone
	Springer & Gair attys	Pacific Telephone
	Springer Mel atty	Pacific Telephone
	Star Personnel Agcy Inc	Pacific Telephone
	Steiner William H atty	Pacific Telephone
	Stern Herman atty	Pacific Telephone
	STEWART DANELY & BALLEW ins	Pacific Telephone
	Stone Linda atty	Pacific Telephone
	Street John R ins	Pacific Telephone
	Sturman J Howard atty	Pacific Telephone
	Successful Farming Magazine	Pacific Telephone
	Swedish National Tourist Office Scandinavian National Tourist Offices	Pacific Telephone
	Tierney Roger Associates	Pacific Telephone
	Tishco America Inc	Pacific Telephone
	TOM MC CALL & ASSOCIATES OF LOS ANGELES AGCY	Pacific Telephone
	TOMLIN EDWIN A COMPANY rl est loans	Pacific Telephone
	Trans Pacific Inc	Pacific Telephone
	Travelers Bldg Office	Pacific Telephone
	Travelers Building Barber Shop	Pacific Telephone
	Travelers Insurance Bldg Garage	Pacific Telephone
	TRAVELERS INSURANCE COMPANIEST THE Los Angeles Ofc	Pacific Telephone
	Treasure Isle Gifts	Pacific Telephone
	United Restaurant Owners Association	Pacific Telephone

FINDINGS

Year	Uses	Source
1976	UNITED STATES GOVERNMENT AIR FORCE DEPT	Pacific Telephone
	Van Scoyoc James G MD	Pacific Telephone
	Van Scoyoc Robert H MD	Pacific Telephone
	Von Gehr Geo	Pacific Telephone
	W J P C Div Of Johnson Publishing Co	Pacific Telephone
	WAHL STROM WEST	Pacific Telephone
	Wapner Jos M atty	Pacific Telephone
	Wasserman Arthur atty	Pacific Telephone
	Way Donald A Kean & Engle attys	Pacific Telephone
	Weinberg Laurence M atty	Pacific Telephone
	Weling James B Kean & Engle attys	Pacific Telephone
	Western States Media	Pacific Telephone
	White & Wulliger attys	Pacific Telephone
	Whittier Ins Agcy	Pacific Telephone
	Williamson Keith A atty	Pacific Telephone
	Willson Ross atty	Pacific Telephone
	Winquist Karl T ins	Pacific Telephone
	Winquist Karl T Travelers Insurance Companies The	Pacific Telephone
	Wolfe Helaine K	Pacific Telephone
	Worrell Claude V Sr atty	Pacific Telephone
	Wulliger Richard C White & Wulliger attys	Pacific Telephone
	Yim Youngsoo	Pacific Telephone
	Yip James S atty	Pacific Telephone
	Yungfleisch J O Ins	Pacific Telephone
	Zander James H Anderson Ablon & Dennis attys	Pacific Telephone
1975	CRILEY FRANK W ATTY	Pacific Telephone
	GREYHOUND TEMPORARY PERSONNEL INC	Pacific Telephone
	KELLY SERVICES	Pacific Telephone
	Los Angeles Ofc	Pacific Telephone
	MARGOLIS MC TERNAN SCOPE & SACKS A LAW CORP	Pacific Telephone
	Mc Elroy Edward J Advertising Inc	Pacific Telephone
	MCELROY EDW J ADVERTSING INC	Pacific Telephone
	ME ELROY EDW J ADVERTISING INC	Pacific Telephone
	MERRILL LYNCH PIERCE FENNER & SMITH INC BRKRS	Pacific Telephone
	Scandinavian National Tours Offices	Pacific Telephone

FINDINGS

Year	Uses	Source
1975	Wilshire Ofc	Pacific Telephone
1971	Ablon Herman atty	Pacific Telephone
	Accident & Sickness	Pacific Telephone
	Agency Alphabets	Pacific Telephone
	Air Force Academy Candidate Advisory Service	Pacific Telephone
	Albertson Co The	Pacific Telephone
	ALLEN BAILEY & ZWEYER ins	Pacific Telephone
	Ambassador Hotel Of Honolulu	Pacific Telephone
	American Board Of Trial Advocates	Pacific Telephone
	Anderson Ablon & Dennis attys	Pacific Telephone
	Anderson Chas R atty	Pacific Telephone
	Anderson Commercial Cleaning	Pacific Telephone
	Andrews Lewis M atty	Pacific Telephone
	Argall & Associates pub relatns	Pacific Telephone
	Argus Computer Exchange	Pacific Telephone
	ARGUS INVESTIGATION & SECURITY RESEARCH AGCY INC	Pacific Telephone
	ARGUS RADIO SECURITY CO	Pacific Telephone
	Armstrong Norris Inc	Pacific Telephone
	Associated Glass Shops	Pacific Telephone
	Astrologers Scorpio Society	Pacific Telephone
	Australian Engineering Co	Pacific Telephone
	AUSTRALIAN GOVERNMENT TRADE COMMISSION	Pacific Telephone
	AUSTRALIAN TOURIST COMMISSION	Pacific Telephone
	Bacon Frank atty	Pacific Telephone
	Ballew E W Stewart Danely & Ballew ins	Pacific Telephone
	Balter And Sturman attys	Pacific Telephone
	Balter Harry Graham atty	Pacific Telephone
	Baumgarten F J	Pacific Telephone
	Behr Frank F atty	Pacific Telephone
	Berman Martin B atty	Pacific Telephone
	Better Homes & Gardens Magazine	Pacific Telephone
	BIDDLECOME INC indstrl artsts	Pacific Telephone
	Bigler Jas C atty	Pacific Telephone
	Billington Fox & Ellis Inc	Pacific Telephone
	Blackies Travelers Building Barber Shop	Pacific Telephone
	Blanke Oliver B Jones Heaume & Blanke CPAs	Pacific Telephone

FINDINGS

Year	Uses	Source
1971	Bludau Ed & Associates hoti reps	Pacific Telephone
	Blue Waters Beach Hotel Of Antigua West Indies	Pacific Telephone
	Bonaparte Dickie Miss	Pacific Telephone
	Bonaparte Ronald H atty	Pacific Telephone
	Borchardt Div Cresap McCormick & Paget Inc mngmnt consltnts	Pacific Telephone
	Brady & Ford attys	Pacific Telephone
	Brady Owen J Brady & Ford attys	Pacific Telephone
	Brander Ira S Hall Frank B & Co Brander Division	Pacific Telephone
	Brandt W B & Co Inc ins	Pacific Telephone
	Breakers Of Honolulu	Pacific Telephone
	Bridges & Bridges attys	Pacific Telephone
	Bridges Claude W Bridges & Bridges attys	Pacific Telephone
	Bridges Gerald Bridges & Bridges attys	Pacific Telephone
	Brown & Wasserman attys	Pacific Telephone
	Brown Donald B Brown & Wasserman attys	Pacific Telephone
	Burdick Rowland Associates Inc	Pacific Telephone
	Burg & Fink attys	Pacific Telephone
	Burg Louis atty	Pacific Telephone
	BURSON MARSTELLER ASSOCIATES pub relatns	Pacific Telephone
	BUSINESS DEVELOPMENT INTERNATIONAL INC	Pacific Telephone
	Cady Chas S Triangle Publications Inc	Pacific Telephone
	CALIF WESTERN STATES LIFE INSURENCE COMPANY Life Agencies	Pacific Telephone
	Carib Ocho Rios Of Jamaica	Pacific Telephone
	Carillon Hotel Of Miami Beach Florida	Pacific Telephone
	Carr Design	Pacific Telephone
	Casa Blanca Inc Of Scottsdale Arizona	Pacific Telephone
	Cervenak Michael J atty	Pacific Telephone
	Champion Packages Co AP Industry Div	Pacific Telephone
	CHAMPION PAPERS	Pacific Telephone
	CHRISTIAN SCIENCE MONITOR THE	Pacific Telephone
	Church & Howard attys	Pacific Telephone
	Church Chas H Church & Howard attys	Pacific Telephone
	Clamage Harold Florist	Pacific Telephone
	Clarke Richard A Advertising Inc	Pacific Telephone

FINDINGS

Year	Uses	Source
1971	Clement Norman P Jr Cresap McCormick & Paget Inc mngmnt consltnts	Pacific Telephone
	Clements George C	Pacific Telephone
	Cogen Harry C Goodman & Cogen attys	Pacific Telephone
	Colombia	Pacific Telephone
	Colony Hotel Of Montego Bay Jamaica	Pacific Telephone
	COMBUSTION CONTROL DIVISION ELECTRONICS CORP OF AMERICA	Pacific Telephone
	Computer Mail Division Stalcup Irl & Company	Pacific Telephone
	Connecticut Indemnity Co	Pacific Telephone
	CONSOLIDATED PAPERS INC	Pacific Telephone
	CONSULATE GENERLS & CONSULATES	Pacific Telephone
	Cornman Noel atty	Pacific Telephone
	Corroon & Black Miller & Ames	Pacific Telephone
	Craig Robert Fenton atty	Pacific Telephone
	CRESAP McCORMICK & PAGET INC mngmnt consltnts	Pacific Telephone
	Cross Wm D Jr	Pacific Telephone
	Cutshall Insurance Agency	Pacific Telephone
	Danely J W Stewart Danely & Ballew ins	Pacific Telephone
	Daulton Carroll H Associates	Pacific Telephone
	Davis & Lauer Consultants To Management	Pacific Telephone
	Delevie Harold J Epport & Delevie attys	Pacific Telephone
	Delport Properties	Pacific Telephone
	Dennis L Morris Anderson Ablon & Dennis attys	Pacific Telephone
	Dennis Lucinda Anderson Ablon & Dennis attys	Pacific Telephone
	DENNISSON COPIER DIV OF DENNISON MFG CO	Pacific Telephone
	Dexheimer Company The ins	Pacific Telephone
	Doherty Philip A Cresap McCormick & Paget Inc mngmnt consltnts	Pacific Telephone
	DOLD GEORGE JR Ins agcy	Pacific Telephone
	Dolphin Hotel Of Nassau Bahamas	Pacific Telephone
	Dom Jay Gavin & Dom Studios	Pacific Telephone
	Drushall Stephen Epport & Delevie attys	Pacific Telephone
	Dutch Motor Lodge Of Monterey	Pacific Telephone
	Earnhardt O E Murphy Earnhardt & Co CPAs	Pacific Telephone
	Ehrmann Sanford M atty	Pacific Telephone

FINDINGS

Year	Uses	Source
1971	Eisler Paul A atty	Pacific Telephone
	ELECTRONICS CORP OF AMERICA COMBUSTION CONTROL DIVISION	Pacific Telephone
	Ellis Harry C Blllington Fox & Ellis Inc mngmnt consltnts	Pacific Telephone
	EMPLOYEE MARKETING SYSTEMS	Pacific Telephone
	Engle Robt W Kean & Engle attys	Pacific Telephone
	English Speaking Union	Pacific Telephone
	Epport And Delevie attys	Pacific Telephone
	Epport Victor M Epport & Delevie attys	Pacific Telephone
	Ethical Investigations	Pacific Telephone
	Executive Interface Corp	Pacific Telephone
	Fink & Burg attys	Pacific Telephone
	Fink Gerald atty	Pacific Telephone
	Finland	Pacific Telephone
	Finland Consulate Of	Pacific Telephone
	Fire & Casualty Ins Co Of Connecticut	Pacific Telephone
	Fister Henry E atty	Pacific Telephone
	Flanagan J L Co ins	Pacific Telephone
	Foster Tower Of Honolulu	Pacific Telephone
	Frankenhoff E T rl est brkr	Pacific Telephone
	Fredricks H Burdette atty	Pacific Telephone
	FUJIMATSU INDUSTRIAL INTERNATIONAL	Pacific Telephone
	Fujita Harry M California Western States Life Insurance Company	Pacific Telephone
	GABOURIE FRED L Employee Marketing Systems	Pacific Telephone
	Gage Ray Incorporated	Pacific Telephone
	Gair Jay Law Offices Of	Pacific Telephone
	Gavin & Dom Studios	Pacific Telephone
	Geretz Victor O atty	Pacific Telephone
	Goff John C atty	Pacific Telephone
	Goldberg Wm atty	Pacific Telephone
	Golden Grill Inc restrnt	Pacific Telephone
	Goodman & Cogen attys	Pacific Telephone
	Goodman Benjamin J Goodman & Cogen attys	Pacific Telephone
	GOTHAM LTD	Pacific Telephone
	GRANCO STEEL PRODUCTS CO	Pacific Telephone
	Green Herschel B atty	Pacific Telephone

FINDINGS

Year	Uses	Source
1971	Green Jas E	Pacific Telephone
	Green Jon Terence atty	Pacific Telephone
	Griffin J R & Associates genl contrs	Pacific Telephone
	Group Division	Pacific Telephone
	Group Insurance Div	Pacific Telephone
	GUND E J & ASSOCIATES INC	Pacific Telephone
	Hale William B Stewart Danely & Ballew ins	Pacific Telephone
	Half Moon Bay Hotel Of Antigua West Indies	Pacific Telephone
	Half Robert Personnel Agcys Of Los Angeles	Pacific Telephone
	HALL FRANK B & CO BRANDER DIVSION	Pacific Telephone
	Hall James P ins	Pacific Telephone
	Hall Jas P Travelers Insurance Companies The	Pacific Telephone
	Hall Richard M	Pacific Telephone
	Harold Clamage Florist	Pacific Telephone
	Harrahs Reno & Lake Tahoe	Pacific Telephone
	Harris Ray W Associates	Pacific Telephone
	Hazenbush E A ins	Pacific Telephone
	Hazenbush E A Travelers Insurance Companies The	Pacific Telephone
	Heaume John D Jones Heaume & Blanke CPAs	Pacific Telephone
	Hendricks L Porter Hendricks Robinson Co ins	Pacific Telephone
	Hendricks Robinson Co ins	Pacific Telephone
	Hinves V W Wrightcel Ltd	Pacific Telephone
	Hoag Hallack W Lane Mathews & Hoag attys	Pacific Telephone
	HONIG COOPER & HARRINGTON advg	Pacific Telephone
	Hood Marc atty Ofc	Pacific Telephone
	Hood Marcus M atty Ofc	Pacific Telephone
	Howard Chas F Church & Howard attys	Pacific Telephone
	Hunt John S atty	Pacific Telephone
	Huntington Chas G ins	Pacific Telephone
	Huntington Helen ins	Pacific Telephone
	I E E E	Pacific Telephone
	I E E E Bulletin	Pacific Telephone
	Instant Cobol	Pacific Telephone
	INSTITUTE OF ELECTRICAL & ELECTRONICS ENGINEERS THE	Pacific Telephone
	Inter Trade Corp	Pacific Telephone

FINDINGS

Year	Uses	Source
1971	International Creative Marketing Systems Inc	Pacific Telephone
	International Marine Claims Inc	Pacific Telephone
	Internatl Rescue Committee Inc	Pacific Telephone
	Intertec Publishing Corp	Pacific Telephone
	IT Variable Annuity Insurance Co	Pacific Telephone
	ITT CORP Hamilton Life Insurance Co	Pacific Telephone
	ITT FSS Corp	Pacific Telephone
	ITT Hamilton Life Ins Co Group Division	Pacific Telephone
	JACOBS CHAS CO ins	Pacific Telephone
	JACOBS CHAS Jacobs Chas Co ins	Pacific Telephone
	Jacobs Chas Travelers Insurance Companies The	Pacific Telephone
	Jardine Jack ins	Pacific Telephone
	Jasper Park Lodge Of Canada	Pacific Telephone
	Joannes John A atty	Pacific Telephone
	Jones Heaume & Blanke CPAs	Pacific Telephone
	Jones Ralph M Jones Heaume & Blanke CPAs	Pacific Telephone
	Jordan McDonald & Manning Inc	Pacific Telephone
	Jordan Paul R Jordan McDonald & Manning Inc	Pacific Telephone
	JOSI ROBERT D ins	Pacific Telephone
	Kean & Engle attys	Pacific Telephone
	Kean Jos A Kean & Engle attys	Pacific Telephone
	KELLY SERVICES	Pacific Telephone
	Kelsey Paulin Co Inc ins	Pacific Telephone
	Kelsey Van R	Pacific Telephone
	Kimble Russell W Travelers Insurance Companies The	Pacific Telephone
	Kincheloe Ins Agcy	Pacific Telephone
	King Frank D Jr atty	Pacific Telephone
	Kingham Agcy ins	Pacific Telephone
	Kinney Systems parking	Pacific Telephone
	Kipp Harold W ins brkr	Pacific Telephone
	Klinefelter & Associates	Pacific Telephone
	Kobrand Corp	Pacific Telephone
	Kottler Donald atty	Pacific Telephone
	Kramer Karl W ins	Pacific Telephone
	Kramer Leonard M atty	Pacific Telephone
	Kribs Lewis J	Pacific Telephone

FINDINGS

Year	Uses	Source
1971	Kribs Robert J	Pacific Telephone
	LABORATORIO DE IDIOMAS GROLIER	Pacific Telephone
	Ladenberger Don A atty	Pacific Telephone
	Lake Tahoe Hotel	Pacific Telephone
	Landis Personnel Agcy	Pacific Telephone
	Lane Mathews & Hoag attys	Pacific Telephone
	Lane Wm J D Lane Mathews & Hoag attys	Pacific Telephone
	Langner Parry Card & Langner	Pacific Telephone
	LEWIS RUTH H Security Secretarial Service	Pacific Telephone
	Lindeman James P atty	Pacific Telephone
	Los Angeles	Pacific Telephone
	Los Angeles Technical Services Corp	Pacific Telephone
	Lynch Joseph J Kean & Engle attys	Pacific Telephone
	Macfadyen Co The ins	Pacific Telephone
	MARSTELLER INC	Pacific Telephone
	MARSTELLER RESEARCH	Pacific Telephone
	Maseda Stephen Anderson Ablon & Dennis attys	Pacific Telephone
	Matyas Emil	Pacific Telephone
	Maui Eldorado Of Hawaii	Pacific Telephone
	Mc CALL TOM & ASSOCIATES OF LOS ANGELES AGCY	Pacific Telephone
	Mc Donald John R Co Inc	Pacific Telephone
	Mc Elroy Edw J Advertising Inc	Pacific Telephone
	Mc Morrow Wm J	Pacific Telephone
	Medoff David L atty	Pacific Telephone
	Meltvedt Dick Ross Meltvedt Co	Pacific Telephone
	Mendelson Robert A atty	Pacific Telephone
	Menzies Hotel Of Sydney Australia	Pacific Telephone
	Meredith Corp	Pacific Telephone
	MERRILL LYNCH PIERCE FIENNER & SMITH INC brkrs	Pacific Telephone
	Meyers E Stuart atty	Pacific Telephone
	Miller & Ames Corroon & Black	Pacific Telephone
	Miramar Hotel Of Santa Barbara	Pacific Telephone
	Mock Harry Jr atty	Pacific Telephone
	Monitor Investment Co	Pacific Telephone
	Montag John Alan atty	Pacific Telephone
	Montagu Beach Hotel Nassau Bahamas	Pacific Telephone
	Muehlebach Hotel Of Kansas City Missouri	Pacific Telephone

FINDINGS

Year	Uses	Source
1971	Muehlebach Of Kansas City	Pacific Telephone
	Murphy Earnhardt & Co CPAs	Pacific Telephone
	Murphy Patrick Murphy Earnhardt & Co CPAs	Pacific Telephone
	Myers Howard D atty	Pacific Telephone
	Nally Joseph T Hall Frank B & Co Brander Division	Pacific Telephone
	Napili Kai Beach Club Of Hawaii	Pacific Telephone
	National Secretaries Association The	Pacific Telephone
	Nelson Henry Patrick atty	Pacific Telephone
	Nugent Robt F Travelers Insurance Companies The	Pacific Telephone
	Oh Golly Gee	Pacific Telephone
	On Line Decision Inc	Pacific Telephone
	Osborne Wm Bryan atty	Pacific Telephone
	Overholt & Overholt attys	Pacific Telephone
	Overholt David G Overholt & Overholt attys	Pacific Telephone
	Overholt E Llewellyn Jr Overholt & Overholt attys	Pacific Telephone
	Overholt E Llewellyn Overholt & Overholt attys	Pacific Telephone
	OXFORD INSURANCE MANAGEMENT	Pacific Telephone
	Pacific Aviation Managers	Pacific Telephone
	Pacific Rail Tours	Pacific Telephone
	Palm Springs Spa Hotel	Pacific Telephone
	Paulin C H	Pacific Telephone
	Pedersen Roland H ins	Pacific Telephone
	Pedersen Roland H Travelers Insurance Companies The	Pacific Telephone
	Perspective Systems Inc	Pacific Telephone
	Pfister Henry E atty	Pacific Telephone
	Phister Henry E atty	Pacific Telephone
	Photocircuits Corp	Pacific Telephone
	Pierce John mngmnt consltnt	Pacific Telephone
	PINTEL JOSHUA McCall Tom & Associates Of Los Angeles Agcy	Pacific Telephone
	Plum Tree Inc The	Pacific Telephone
	Price Chas A atty	Pacific Telephone
	Profit Index Systems Inc	Pacific Telephone
	PROVIDENT LIFE & ACCIDENT INS CO	Pacific Telephone
	PROVIDENT LIFE & ACCIDENT INS CO Agencies	Pacific Telephone

FINDINGS

Year	Uses	Source
1971	QUALITY METALS INC	Pacific Telephone
	Radio & Television Div	Pacific Telephone
	RAMELKAMP & SON ins	Pacific Telephone
	Raven David atty Ofc	Pacific Telephone
	Ravin David atty Ofc	Pacific Telephone
	Readers Digest Sales & Service Inc advg div	Pacific Telephone
	Ridgway Edwin R Rowley Ridgway Estates	Pacific Telephone
	Ridgway Investment Co	Pacific Telephone
	Ridgway Thos C Jr Ridgway Investment Co	Pacific Telephone
	Robert Half Personnel Agcys Of Los Angeles	Pacific Telephone
	Robertson & Associates Inc	Pacific Telephone
	ROBINSON PHILIP B INS AGCY	Pacific Telephone
	Robinson Ted L Hendricks Robinson Co ins	Pacific Telephone
	Robison Matyas Co	Pacific Telephone
	ROCHLIN LEONARD DESIGN ASSOCIATES	Pacific Telephone
	Ross Meltvedt Co	Pacific Telephone
	Rowley Ridgway Estates	Pacific Telephone
	S O S	Pacific Telephone
	SALES & MANAGEMENT EXECUTIVE AGENCY emplymnt agcy	Pacific Telephone
	Sales Division	Pacific Telephone
	SANDFORD CHAS H rlty consltnt	Pacific Telephone
	Schmerin H David	Pacific Telephone
	Security Connecticut Life Ins Co	Pacific Telephone
	Security Ins Co Of Hartford	Pacific Telephone
	Security Ins Company	Pacific Telephone
	SECURITY INSURANCE GROUP	Pacific Telephone
	SECURITY SECRETARIAL SERVICE	Pacific Telephone
	SELECTIVE OFC SERVICES	Pacific Telephone
	Serpico Agny	Pacific Telephone
	Sherrill Stephen M Bludau Ed & Associates	Pacific Telephone
	Ships For Caravans Inc	Pacific Telephone
	Siegel Gil T Anderson Abion & Dennis attys	Pacific Telephone
	SILLS THEODORE R INC	Pacific Telephone
	Sklar & Mock attys	Pacific Telephone
	Sklar Leonard M atty	Pacific Telephone
	Smith Robt K ins	Pacific Telephone
	Smith Robt K Travelers Insurance Companies The	Pacific Telephone

FINDINGS

Year	Uses	Source
1971	Snoke Kenneth Ins Service Dexhelmer Company The Ins	Pacific Telephone
	Sprague Norman F Jr MD	Pacific Telephone
	Springer Comman & King	Pacific Telephone
	Springer Mel atty	Pacific Telephone
	STALCUP IRL & COMPANY	Pacific Telephone
	Stern Herman atty	Pacific Telephone
	STEWART DANELY & BALLEW ins	Pacific Telephone
	Stone Linda atty	Pacific Telephone
	Street John R ins	Pacific Telephone
	Strong & Flanagan Agency	Pacific Telephone
	Sturman J Howard atty	Pacific Telephone
	Stutz Thomas B atty	Pacific Telephone
	Success Associates International	Pacific Telephone
	SUCCESS ASSOCIATES INTERNATIONAL INC mngmnt consltnts	Pacific Telephone
	Successful Farming Magazine	Pacific Telephone
	Sun Valley Resort Sun Valley Idaho	Pacific Telephone
	Sylvia Corsini	Pacific Telephone
	Taus Irachmil B atty	Pacific Telephone
	Tenner Alvin G atty	Pacific Telephone
	Thailand	Pacific Telephone
	THORNE RALPH L CO INC ins	Pacific Telephone
	Tierney Roger Associates	Pacific Telephone
	TOM McCALL & ASSOCIATES OF LOS ANGELES AGCY	Pacific Telephone
	TOMLIN EDWIN A COMPANY rl est loans	Pacific Telephone
	Travelers Bldg Office	Pacific Telephone
	Travelers Building Barber Shop	Pacific Telephone
	Travelers Building Florist	Pacific Telephone
	Treasure Isle Gifts	Pacific Telephone
	TRIANGLE PUBLICATIONS INC	Pacific Telephone
	Tropic Isle Hotel Of Honolulu	Pacific Telephone
	UNITED AGENCIES INC ins	Pacific Telephone
	United Restaurant Owners Association	Pacific Telephone
	UNITED STATES GOVERNMENT AGRICULTURE DEPT OF	Pacific Telephone
	Valley Ho Of Scottsdale Arizona	Pacific Telephone
	Van Scoyoc James G MD	Pacific Telephone
	Van Scoyoc Robert H D Wilshire Bl Ofc	Pacific Telephone

FINDINGS

Year	Uses	Source
1971	Verchick Stephen atty	Pacific Telephone
	Vickers Foster & Associates	Pacific Telephone
	Vig Ins Agcy	Pacific Telephone
	Von Gehr Geo	Pacific Telephone
	W E M A	Pacific Telephone
	Walsh Wm R atty	Pacific Telephone
	Wapner Jos M atty	Pacific Telephone
	Wasserman Arthur Brown & Wasserman attys	Pacific Telephone
	Way Donald A Kean & Engle attys	Pacific Telephone
	Weinberg Laurence M atty	Pacific Telephone
	Weling James B Kean & Engle attys	Pacific Telephone
	WESCON	Pacific Telephone
	WESTERN ELECTRONIC MFRS ASSN	Pacific Telephone
	WESTERN ELECTRONIC SHOW & CONVENTION	Pacific Telephone
	White & Wulliger attys	Pacific Telephone
	WHITE LYNN A Argus Investigation & Security Research Agcy Inc	Pacific Telephone
	White Milton N White & Wulliger attys	Pacific Telephone
	Whittier Ins Agcy	Pacific Telephone
	Williamson Keith A atty	Pacific Telephone
	Wilshire Bl Ofc	Pacific Telephone
	Wilshire Ofc	Pacific Telephone
	Winquist Karl T ins	Pacific Telephone
	Winquist Karl T Travelers Insurance Companies The	Pacific Telephone
	World Data Centre	Pacific Telephone
	World Placement Agency Contd Mens Divisions Contd Los Angeles Offices Contd	Pacific Telephone
	World Placement Agency Mens Divisions Los Angeles Offices	Pacific Telephone
	World Placement Agency Womens Divisions Los Angeles Offices	Pacific Telephone
	Wrightcel Ltd	Pacific Telephone
	Wulliger Richard C White & Wulliger attys	Pacific Telephone
	Yip James S atty	Pacific Telephone
	Yungfleisch J O ins	Pacific Telephone
	ZENITH MARKETING SERVICES	Pacific Telephone
1967	Aamco Automatic Transmissions Inc	Pacific Telephone
	Ablon Herman atty	Pacific Telephone

FINDINGS

Year	Uses	Source
1967	Agency Alphabets	Pacific Telephone
	Albertson Co The	Pacific Telephone
	Alexander Sexton & Carr Inc	Pacific Telephone
	ALOHA AIRLINES	Pacific Telephone
	Anderson & Ablon attys	Pacific Telephone
	Anderson Chas R attv	Pacific Telephone
	Andrews Lewis M atty	Pacific Telephone
	Antelope Valley Business Center Inc	Pacific Telephone
	APPLEBY & CO INC	Pacific Telephone
	Argall & Associates	Pacific Telephone
	Argus Investigation & Security Research Agcy Inc	Pacific Telephone
	Armstrong Norris Inc	Pacific Telephone
	Associated Glass Shops pub relatns	Pacific Telephone
	Associated Realty Merchandising Organization Inc	Pacific Telephone
	Astrologers Scorpio Society	Pacific Telephone
	AUSTRALIAN GOVERNMENT TRADE COMMISSION	Pacific Telephone
	Avery W R ins	Pacific Telephone
	Ballew E W Stewart Danely & Ballew ins	Pacific Telephone
	Balter Harry Graham atty	Pacific Telephone
	Barnes Gerald C Ins	Pacific Telephone
	Baumgarten F J	Pacific Telephone
	BEAVERS INC	Pacific Telephone
	Bent Chas E ins	Pacific Telephone
	Bent Henry & Associates	Pacific Telephone
	Berger John W atty	Pacific Telephone
	Berman Martin B atty	Pacific Telephone
	Better Homes & Gardens Magazine	Pacific Telephone
	Bevier Robt L Travelers Ins Companies The	Pacific Telephone
	Billips Dale D atty	Pacific Telephone
	Bingaman & Carpenter ins	Pacific Telephone
	Blanke Oliver B Jones Heaume & Simpson CPAs	Pacific Telephone
	Blue Waters Beach Hotel of Antigua West Indies	Pacific Telephone
	Boccardo Jas F atty	Pacific Telephone
	Boenker Richard H	Pacific Telephone
	Bogert David C Long & Levit attys	Pacific Telephone

FINDINGS

Year	Uses	Source
1967	Borchardt Div of Cresap McCormick & Paget mngmnt consltnts	Pacific Telephone
	Br Ofc	Pacific Telephone
	Brady & McCann attys	Pacific Telephone
	Brady Owen J atty	Pacific Telephone
	BRANDER & CO ins brkrs	Pacific Telephone
	Bridges & Bridges attys	Pacific Telephone
	Bridges Claude W Bridges & Bridges attys	Pacific Telephone
	Bridges Gerald Bridges & Bridges attys	Pacific Telephone
	Brown & Wasserman attys	Pacific Telephone
	Brown Donald B Brown & Wasserman attys	Pacific Telephone
	Brownyard William H	Pacific Telephone
	Bullion Exploration Co	Pacific Telephone
	Burg & Fink attys	Pacific Telephone
	Burg Louis atty	Pacific Telephone
	Burson Marsteller Associates pub relatns	Pacific Telephone
	Cady Chas S Triangle Publications Inc	Pacific Telephone
	Campbell H A & Associates ins	Pacific Telephone
	Carillon Hotel of Miami Beach Florida	Pacific Telephone
	Carson Allan M atty	Pacific Telephone
	CHAMPION PACKAGES CO RAP INDUSTRY DIV	Pacific Telephone
	CHAMPION PAPERS INC	Pacific Telephone
	CHRISTIAN SCIENCE MONITOR THE	Pacific Telephone
	Church & Howard attys	Pacific Telephone
	Church Chas H Church & Howard attys	Pacific Telephone
	Claims	Pacific Telephone
	Claims Dept	Pacific Telephone
	Clamage Harold Florist	Pacific Telephone
	CLARKE RICHARD A advtg consltnt	Pacific Telephone
	Clawson Research Corp	Pacific Telephone
	Cogen Harry C Goodman & Cogen attys	Pacific Telephone
	COMBUSTION CONTROL DIVISION ELECTRONICS CORP OF AMERICA	Pacific Telephone
	Connecticut Indemnity Co	Pacific Telephone
	CONSOLIDATED PAPERS INC	Pacific Telephone
	Consulate Genl of Thailand	Pacific Telephone
	Consulate of Finland	Pacific Telephone
	Cornman & Co Ins	Pacific Telephone
	Cornman Noel atty	Pacific Telephone

FINDINGS

Year	Uses	Source
1967	Corsini Richard atty	Pacific Telephone
	Coyle Bernard R atty	Pacific Telephone
	CRESAP McCORMICK & PAGET mgmnt consltnts	Pacific Telephone
	Cross Wm D Jr	Pacific Telephone
	Cutshall Ins Agcy	Pacific Telephone
	Danely J W Stewart Danely & Ballew Ins	Pacific Telephone
	Davis Jas H atty	Pacific Telephone
	Deitch Philip atty	Pacific Telephone
	Dennis L Morris atty Anderson & Ablon attys	Pacific Telephone
	DENNISON COPIER DIV DENNISON MFG CO	Pacific Telephone
	Deuel John B oil	Pacific Telephone
	Dexheimer Company The Ins	Pacific Telephone
	DOLD GEO JR Ins agcy	Pacific Telephone
	Don Barry Productions	Pacific Telephone
	Don Q Imports Inc	Pacific Telephone
	Earnhardt O E Murphy Mattauch & Co CPAs	Pacific Telephone
	EBONY MAGAZINE Johnson Publishing Co Inc	Pacific Telephone
	ELECTRONICS CORP OF AMERICA COMBUSTi N CONTROL DIVISION	Pacific Telephone
	Ellis Harry C mngmnt consltnt	Pacific Telephone
	Engle Robt W Kean & Engle attys	Pacific Telephone
	Epport and Delevie attys	Pacific Telephone
	Ferrara Nicolas atty	Pacific Telephone
	Financial Employment Specialists agcy	Pacific Telephone
	Fink & Burg attys	Pacific Telephone
	Fink Gerald atty	Pacific Telephone
	Fire & Casualty Ins Co of Connecticut	Pacific Telephone
	Flanagan J L Co ins	Pacific Telephone
	Foster Fortlage & Schmitt ins	Pacific Telephone
	Founders Ins Co	Pacific Telephone
	Fredricks H Burdette atty	Pacific Telephone
	Fujita Harry M California Western States Life Insurance Company	Pacific Telephone
	Gage Ray Incorporated	Pacific Telephone
	Gair Jay atty	Pacific Telephone
	Gavin & Dom Studios	Pacific Telephone
	Gilbert Michael Ins	Pacific Telephone

FINDINGS

Year	Uses	Source
1967	Gillelen Frank CE	Pacific Telephone
	Globe Cable Tray Co	Pacific Telephone
	Glube Div	Pacific Telephone
	Goff John C atty	Pacific Telephone
	Goldberg Wm atty	Pacific Telephone
	Goode Jason ins	Pacific Telephone
	Goodman & Cogen attys	Pacific Telephone
	Goodman Benj J Goodman & Cogen attys	Pacific Telephone
	Gotham Ltd	Pacific Telephone
	GRANCO STEEL PRODUCTS CO	Pacific Telephone
	Graves Bob Agcy	Pacific Telephone
	Green Herschel B atty	Pacific Telephone
	Green James S Anderson & Ablon attys	Pacific Telephone
	Green Jon Terence atty	Pacific Telephone
	Gregory Willard G & Co advg agcy	Pacific Telephone
	Group Insurance Division	Pacific Telephone
	GUND E J & ASSOCIATES INC	Pacific Telephone
	Hal Linker Travel Serv Inc	Pacific Telephone
	Hale William B ins	Pacific Telephone
	Hale William B Travelers Insurance Companies The	Pacific Telephone
	Half Moon Bay Hotel of Antigua West Indies	Pacific Telephone
	Half Robt Personnel Agencies	Pacific Telephone
	Hall James P ins	Pacific Telephone
	Hall Jas P Travelers Ins Companies The	Pacific Telephone
	Hannau Robinson Color Productions Inc	Pacific Telephone
	Harold Clamage Florist	Pacific Telephone
	Hazenbush E A ins	Pacific Telephone
	Hazenbush E A Travelers Ins Companies The	Pacific Telephone
	Heaume John D Jones Heaume & S CPAs	Pacific Telephone
	Hendricks Porter Hendricks Robinson Co ins	Pacific Telephone
	Hendricks Robinson Co ins	Pacific Telephone
	Hoag Hallack W Lane Mathews & Hoag attys	Pacific Telephone
	Hollingsworth Bob Public Relations & Promotional Advertising	Pacific Telephone
	HONIG COOPER & HARRINGTON advg	Pacific Telephone
	Hood Marc atty Ofc	Pacific Telephone
	Hood Marcus N atty Ofc	Pacific Telephone
	Hotel Senator of Sacramento	Pacific Telephone

FINDINGS

Year	Uses	Source
1967	Hotel Valley Ho of Scottsdale Arizona	Pacific Telephone
	Howard Chas F Church & Howard attys	Pacific Telephone
	Hunt John S atty	Pacific Telephone
	Hunt Ralph V	Pacific Telephone
	Huntington Chas G ins	Pacific Telephone
	Huntington Helen ins	Pacific Telephone
	I E E E	Pacific Telephone
	Industrial Caterers & Mobile Lunch Service Assn	Pacific Telephone
	Inglewood	Pacific Telephone
	INSTITUTE OF ELECTRICAL & ELECTRONICS ENGNRS THE	Pacific Telephone
	INSTITUTO AMERICANO LABORATORIO DE IDIOMAS	Pacific Telephone
	International Rescue Committee Inc	Pacific Telephone
	Jack Mishler and Associates	Pacific Telephone
	Jack Tar Hotel of San Francisco	Pacific Telephone
	JACOBS CHAS CO Ins	Pacific Telephone
	JACOBS CHAS Jacobs Chas Co Ins	Pacific Telephone
	Jacobs Chas Travelers Ins Companies The	Pacific Telephone
	Jardine Jack ins	Pacific Telephone
	Jayne Roger & Associates	Pacific Telephone
	JET MAGAZINE Johnson Publishing Co Inc	Pacific Telephone
	Jewell Royce P ins	Pacific Telephone
	Joannes John A atty	Pacific Telephone
	Johnson Paul I ins	Pacific Telephone
	JOHNSON PUBLISHING CO INC	Pacific Telephone
	Jones Heaume & Simpson CPAs	Pacific Telephone
	Jones Ralph M Jones Heaume & Simpson CPAs	Pacific Telephone
	Jordan Company The mngmnt consltnts	Pacific Telephone
	Julia Products Inc	Pacific Telephone
	Kean & Engle attys	Pacific Telephone
	Kean Jos A Kean & Engle attys	Pacific Telephone
	KIMBLE RUSSELL W Travelers Insurence Companies The	Pacific Telephone
	Kincheloe Wm S ins	Pacific Telephone
	Kingham Agcy ins	Pacific Telephone
	Kipp Harold W ins brkr	Pacific Telephone
	Kobrand Corp	Pacific Telephone

FINDINGS

Year	Uses	Source
1967	Kribs Lewis J Campbell John H A Associates Ins	Pacific Telephone
	Kribs Robt J Campbell John H A Associates ins	Pacific Telephone
	L A Br Ofc	Pacific Telephone
	LANDIS PERSONNEL AGCY	Pacific Telephone
	Lane Mathews & Hoag attys	Pacific Telephone
	Lane Wm J D Lane Mathews & Hoag attys	Pacific Telephone
	Langner Parry Card & Langner	Pacific Telephone
	Levine Elliott div sales mgr Insurance Securities Trust Fund	Pacific Telephone
	Levit Bert W Long & Levit attys	Pacific Telephone
	Levit Victor B Long & Levit attys	Pacific Telephone
	Levy David L atty	Pacific Telephone
	LEWIS RUTH H Security Secretarial Serv	Pacific Telephone
	Life Agencies	Pacific Telephone
	Lindeman Jas P atty	Pacific Telephone
	Linker Hal Travel Serv Inc	Pacific Telephone
	Linssen Ins Agcy	Pacific Telephone
	Long & Levit attys	Pacific Telephone
	Long Beach	Pacific Telephone
	Lovell Gary B atty	Pacific Telephone
	Lower Fredk J Jr Kean & Engle attys	Pacific Telephone
	MACFADYEN CO THE ins	Pacific Telephone
	Mack Jas W atty	Pacific Telephone
	Malibu Investment Corp	Pacific Telephone
	Management Applied Programming	Pacific Telephone
	MARSTELLER INC	Pacific Telephone
	MARSTELLER INC advg agcy	Pacific Telephone
	Marsteller Research	Pacific Telephone
	Martin Fin Insurance Agcy	Pacific Telephone
	Mathews Hallam Lane Mathews & Haag attys	Pacific Telephone
	Mattauch W J Murphy Mattauch & Co CPAs	Pacific Telephone
	McCALL TOM & ASSOCIATES OF LOS ANGELES AGCY	Pacific Telephone
	McCann Dean M atty	Pacific Telephone
	McElroy Edw J Advertising Inc	Pacific Telephone
	McGraw Edison Co Pennsylvania Transformer Div Agcy	Pacific Telephone
	McNicholas Bludau Associates hotl reps	Pacific Telephone

FINDINGS

Year	Uses	Source
1967	Meredith Publishing Co	Pacific Telephone
	Meyer Edw J	Pacific Telephone
	Meyers E Stuart atty	Pacific Telephone
	Miramar Hotel of Santa Barbara	Pacific Telephone
	Mishler Jack & Associates	Pacific Telephone
	Mock Harry Jr atty	Pacific Telephone
	MOLISE WERGER & COMPANY INC ins	Pacific Telephone
	Montag John Alan atty	Pacific Telephone
	Montagu Beach Hotel Nassau Bahamas	Pacific Telephone
	Morgan Neale & Scott advg	Pacific Telephone
	Muehlebach Hotel of Kansas City Missouri	Pacific Telephone
	Murphy Mattauch & Co CPAs	Pacific Telephone
	Murphy Patrick Murphy Mattauch & Co CPAs	Pacific Telephone
	NATIONAL GOLD SEAL TOURS DIV OF NYTC CORP	Pacific Telephone
	NEGRO DIGEST	Pacific Telephone
	New Amsterdans Casualty Co	Pacific Telephone
	NICKERSON WM O ins	Pacific Telephone
	NORTH AMERICAN PLYWOOD CORP OF California	Pacific Telephone
	Nugent Rabt F Travelers Ins Companies The	Pacific Telephone
	Nugent Robt F ins	Pacific Telephone
	Nugent Zoller Ins	Pacific Telephone
	Ofc	Pacific Telephone
	Olympia Growers Inc	Pacific Telephone
	Osborne Wm Bryan atty	Pacific Telephone
	Pacific Rail Tours	Pacific Telephone
	PARAMOUNT MUTUAL FUND INC	Pacific Telephone
	Parsons Harold S Travelems Ins Companies The	Pacific Telephone
	Pease Lucinda atty Anderson & Ablon attys	Pacific Telephone
	Pedersen Roland H ins	Pacific Telephone
	Pedersen Roland H Travelers Ins Companies The	Pacific Telephone
	PENNSYLVANIA TRANSFORMER DIV McGRAW EDISON CO	Pacific Telephone
	Perkin Archie ins	Pacific Telephone
	Perspective Inc	Pacific Telephone
	Pharmaceutical Wholesalers Assn	Pacific Telephone
	PHOENIX OF HARTFORD INSURANCE COMPANIES	Pacific Telephone

FINDINGS

Year	Uses	Source
1967	Pickett Company The ins	Pacific Telephone
	Pickett Douglas M Travelers Ins Companies The	Pacific Telephone
	PILOT LIFE INS CO	Pacific Telephone
	PINTEL JOSHUA McCall Tom & Associates of Los Angeles Agcy	Pacific Telephone
	Power Piping Co	Pacific Telephone
	Profit Index Systems Inc	Pacific Telephone
	Promotions West	Pacific Telephone
	PROVIDENT LIFE & ACCIDENT INS CO	Pacific Telephone
	PUTNEY RICHARD B & CO inv counsl	Pacific Telephone
	QUALITY METALS INC	Pacific Telephone
	Radio & Television Div	Pacific Telephone
	RAMELKAMP & SON ins	Pacific Telephone
	Ramsey Agcy The ins	Pacific Telephone
	Rancho La Puerta Of Tecate Mexico	Pacific Telephone
	Raven Daid atty Ofc	Pacific Telephone
	Ravin David atty Ofc	Pacific Telephone
	Readers Digest Sales & Services Inc advg div	Pacific Telephone
	Reaume Wallace I Terry Reaume Atkins Agency ins	Pacific Telephone
	Robert Half Personnel Agencies	Pacific Telephone
	ROBINSON PHILIP B INS AGCY	Pacific Telephone
	Robinson Philip B Travelers Ins Companies The	Pacific Telephone
	Robinson Stephan B Jr atty	Pacific Telephone
	Robinson Ted L Hendricks Robinson Co ins	Pacific Telephone
	Roger Jayne & Associates	Pacific Telephone
	ROLFSNESS ROBT K AGCY	Pacific Telephone
	Ross Ken & Co	Pacific Telephone
	Ross Kenneth A Jr Ross Ken & Co	Pacific Telephone
	Ross Meltvedt Ins Associates	Pacific Telephone
	Rubin Gerald S	Pacific Telephone
	Rudofsky Jack L atty	Pacific Telephone
	Schullman Alexander H atty	Pacific Telephone
	SCHULMAN A INC	Pacific Telephone
	Schwab F R & Associates Inc mngmnt consltnts	Pacific Telephone
	Security Connecticut Life Ins Co	Pacific Telephone
	Security Ins Co	Pacific Telephone

FINDINGS

Year	Uses	Source
1967	Security Ins Co of New Haven	Pacific Telephone
	Security Ins Group	Pacific Telephone
	SECURITY SECRETARIAL SERV	Pacific Telephone
	Security Tax Service	Pacific Telephone
	Selwyn & Coyle attys	Pacific Telephone
	Selwyn Herbert E atty	Pacific Telephone
	Serpico Agcy	Pacific Telephone
	Service Master of So California Inc carpt & uphlstry clnrs	Pacific Telephone
	Shafton Danl L Long & Levit attys	Pacific Telephone
	Sharer Freda ladies fashns	Pacific Telephone
	Sherwin Wm A atty	Pacific Telephone
	Shinn Edwin F atty	Pacific Telephone
	Ships for Caravans Inc	Pacific Telephone
	Sklar & Mock attys	Pacific Telephone
	Sklar Leonard M atty	Pacific Telephone
	Smith Robt K ins	Pacific Telephone
	Smith Robt K Travelers Ins Companies The	Pacific Telephone
	Smuckler Isador I atty	Pacific Telephone
	Sommers Hubert R atty	Pacific Telephone
	SOVEREIGN LIFE INS CO OF California	Pacific Telephone
	SOVEREIGN MANAGEMENT CORP	Pacific Telephone
	Sprague Norman F Jr MD	Pacific Telephone
	Springer Cornman & Wolfe attys	Pacific Telephone
	Springer Mel atty	Pacific Telephone
	Stahl Bette ins	Pacific Telephone
	Stebbins Barton A Advertising	Pacific Telephone
	Steimke Wm F Ins	Pacific Telephone
	Stern Herman atty	Pacific Telephone
	STEWART DANELY & BALLEW ins	Pacific Telephone
	Stewart E V Stewart Danely & Ballew ins	Pacific Telephone
	Stone Robt N atty	Pacific Telephone
	Street John R ins	Pacific Telephone
	Stromberger T L Company mktng	Pacific Telephone
	Sturman J Howard atty	Pacific Telephone
	Successful Farming Magazine	Pacific Telephone
	Superior Consulting Services Inc	Pacific Telephone
	Tan Magazine Johnson Publishing Co Inc	Pacific Telephone
	Teerlink Herber N atty	Pacific Telephone

FINDINGS

Year	Uses	Source
1967	Tenner Alvin G atty	Pacific Telephone
	Terry Reaume Atkins Agency ins	Pacific Telephone
	Terry Victor T Sovereign Life Ins Co of California	Pacific Telephone
	THERMAL RECOVERY CO	Pacific Telephone
	THORNE RALPH L CO INC ins	Pacific Telephone
	Tierney Roger Associates	Pacific Telephone
	TOM McCALL & ASSOCIATES OF LOS ANGELES AGCY	Pacific Telephone
	TOMLIN EDWIN A CO loans	Pacific Telephone
	Tormey & Cotchett attys at law	Pacific Telephone
	Torrington Wm J atty	Pacific Telephone
	Trans Pac Distributors Inc	Pacific Telephone
	Travelers Bldg Office	Pacific Telephone
	Travelers Building Barber Shop	Pacific Telephone
	Travelers Building Florist	Pacific Telephone
	TRAVELERS INSURANCE COMPANIES THE	Pacific Telephone
	Treasure Isle Gifts	Pacific Telephone
	TRIANGLE PUBLICATIONS INC Daily Racing Form	Pacific Telephone
	U S Casualty Co	Pacific Telephone
	UNIFUND	Pacific Telephone
	UNIPLAN	Pacific Telephone
	UNITED BONDING INS CO	Pacific Telephone
	United Restaurant Owners Association	Pacific Telephone
	UNITED STATES GYPSUM CO	Pacific Telephone
	UNIVERSITY OF CHICAGO REGIONAL OFC THE	Pacific Telephone
	VIG INS AGCY	Pacific Telephone
	Von Gehr Geo	Pacific Telephone
	W E M A	Pacific Telephone
	Walsh Wm R atty	Pacific Telephone
	Wapner Jos M atty	Pacific Telephone
	Ward Will Ofc	Pacific Telephone
	Wasserman Arthur Brown & Wasserman attys	Pacific Telephone
	Watson J W advg & pub relatns	Pacific Telephone
	Way Donald A Kean & Engle attys	Pacific Telephone
	Weinberg Laurence M atty	Pacific Telephone
	Werger Thomas E ins	Pacific Telephone

FINDINGS

Year	Uses	Source
1967	WESCON	Pacific Telephone
	WESTERN BONDING & INSURANCE AGENCY	Pacific Telephone
	Western ELECTRONIC MFRS ASSN	Pacific Telephone
	Western ELECTRONIC SHOW & CONVENTION	Pacific Telephone
	White & Wulliger attys	Pacific Telephone
	WHITE LYNN A Argus Investigation & Security Research Agcy Inc	Pacific Telephone
	White Milton N White & Wulliger attys	Pacific Telephone
	Whittier Ins Agcy	Pacific Telephone
	Whittier Insurance Agcy	Pacific Telephone
	Williams Frank Chapman	Pacific Telephone
	Williams Willard C	Pacific Telephone
	Williamson Keith A atty	Pacific Telephone
	Wilshire	Pacific Telephone
	Winn John E & Associates ins	Pacific Telephone
	Winquist Karl T ins	Pacific Telephone
	Winqulst Karl T Travelers Ins Companies The	Pacific Telephone
	Wonders of the World Tours	Pacific Telephone
	Woodhull Bonding & Ins Agcy The	Pacific Telephone
	Wuliger Richard C White & Wuliger attys	Pacific Telephone
	Yungfleisch J O Ins	Pacific Telephone
1965	GENERAL ELECTRIC CO SERVICE APPLIANCES-LARGE LOS ANGELES	Pacific Telephone
	INSURANCE SECURITIES TRUST FUND WITSHIRE DIVISION SALES OFC	Pacific Telephone
	LIFE INSURANCE COMPANY OF CALIF WILSHIRE DIVISION SALES OFC	Pacific Telephone
	MCELROY EDW J ADVERTISING INC	Pacific Telephone
	MERRILL LYNCH PIERCE FENNER & SMITH INC BRKRS	Pacific Telephone
	SECURITY INS CO OF NEW HAVEN	Pacific Telephone
	SOVEREIGN LIFE INS CO &F CALIF	Pacific Telephone
	TRAVELERS INSURANCE COMPANIES THE	Pacific Telephone
	WESTRN ELECTRONIC SHOW & CONVENTION	Pacific Telephone
1962	Air Force Academy Candidate Advisory Service	Pacific Telephone
	Ana River Ranch Co	Pacific Telephone
	Argus Investigation & Security Research Agcy Inc	Pacific Telephone

FINDINGS

Year	Uses	Source
1962	Armstrong T C & Co Inc ins	Pacific Telephone
	Australian Government Trade Commission	Pacific Telephone
	Avery W R ins	Pacific Telephone
	Ballew E W Stewart Danely & Ballew ins	Pacific Telephone
	Barnes Gerald C ins	Pacific Telephone
	Baumgarten F J	Pacific Telephone
	Bendhelm Leeds & Co Ins	Pacific Telephone
	Bent Chas E ins	Pacific Telephone
	Bergen Pipesupport Corp	Pacific Telephone
	Bevier Robt L ins	Pacific Telephone
	Bevier Robt L Travelers Ins Companies The	Pacific Telephone
	Borchardt Div of Cresap McCormick & Paget mgmnt consltnts	Pacific Telephone
	BRANDER & CL	Pacific Telephone
	Brander Ira S Brander & Co	Pacific Telephone
	Brander Jas S Brander & Co	Pacific Telephone
	Bridges Claude W Bridges Gerald atty	Pacific Telephone
	Bridges Gerald atty	Pacific Telephone
	Brown & Wasserman attys	Pacific Telephone
	Brown Donald B Brown & Wassermen attys	Pacific Telephone
	Cady Chas S Triangle Publications Inc	Pacific Telephone
	Campbell John H A Associates Ins	Pacific Telephone
	Cappel Mac Donald & Co	Pacific Telephone
	Carson Allan M atty	Pacific Telephone
	Church & Howard attys	Pacific Telephone
	Clamage Harold Florist	Pacific Telephone
	Coca Cola Company The	Pacific Telephone
	Computer Dept	Pacific Telephone
	Cortez Ross D ins	Pacific Telephone
	Courtright Company The ins	Pacific Telephone
	Courtright Donald D Travelers Ins Companies The	Pacific Telephone
	CRESAP McCORMICK & PAGET mgmnt consltnts	Pacific Telephone
	Cutshall Ins Agcy	Pacific Telephone
	Danely J W Stewart Danely & Ballew Ins	Pacific Telephone
	Dearing Frank M ins	Pacific Telephone
	Dearing Frank M Travelers Ins Companies The	Pacific Telephone
	Deitch Philip atty	Pacific Telephone

FINDINGS

Year	Uses	Source
1962	Delevie Harold J Epport & Delevie attys	Pacific Telephone
	Delport Properties	Pacific Telephone
	Den Hammer Henry CPA	Pacific Telephone
	Dewar Donald A atty	Pacific Telephone
	Dexheimer Company The ins	Pacific Telephone
	Dinger Robert Insurance Agcy	Pacific Telephone
	DOLD GEO JR Ins agcy	Pacific Telephone
	Dwight Jas Scutt Brander & Co	Pacific Telephone
	Eklund H A	Pacific Telephone
	Engle Robt W atty	Pacific Telephone
	ENGLISH ELECTRIC A DIV OF THE ENGLISH ELECTRIC CORP	Pacific Telephone
	Epport & Delevie attys	Pacific Telephone
	Epport Victor M Epport & Delevie attys	Pacific Telephone
	Ferrara Nicolas atty	Pacific Telephone
	Ferris W D ins brkr	Pacific Telephone
	Fujita Harry M California Western States Life Insurance Company	Pacific Telephone
	GENERAL ELECTRIC CO Sales Appliances Small District Representative	Pacific Telephone
	Gillelen Frank CE	Pacific Telephone
	Goff John C atty	Pacific Telephone
	Granco Steel Products Co	Pacific Telephone
	Green Herschel B atty	Pacific Telephone
	Hal Linker Travel Sev Inc	Pacific Telephone
	Hale Wm B Travelers Ins Companies The	Pacific Telephone
	Hall Edwin O Argus Agcy Inc	Pacific Telephone
	Hall James P ins	Pacific Telephone
	Hall Jas P Travelers Ins Companies The	Pacific Telephone
	Harold Clamage Florist	Pacific Telephone
	Hazenbush E A ins	Pacific Telephone
	Hazenbush E A Travelers Ins Companies The	Pacific Telephone
	Hi Value Realty	Pacific Telephone
	Hoag Hallack W Lane Mathews & Hoag attys	Pacific Telephone
	Hood Marc atty	Pacific Telephone
	Hood Marcus M atty	Pacific Telephone
	Hosid Jack B Hosid Richards & Clark mngmnt consltnts	Pacific Telephone
	HOSID RICHARDS & CLARK mngmnt consltnts	Pacific Telephone

FINDINGS

Year	Uses	Source
1962	Howard Chas F Church & Howard attys	Pacific Telephone
	Huntington Helen Ins	Pacific Telephone
	Ives Terry L Ins Agcy	Pacific Telephone
	JACOBS CHAS CO ins	Pacific Telephone
	Jacobs Chas Jacobs Chas Co ins	Pacific Telephone
	Jacobs Chas Travelers Ins Companies The	Pacific Telephone
	Jardine Jack ins	Pacific Telephone
	Jewell Royce P ins	Pacific Telephone
	John Price Jones Inc fund raising organizations	Pacific Telephone
	Johnson Paul I ins	Pacific Telephone
	Johnson Paul I Travelers Ins Companies The	Pacific Telephone
	JONES JOHN PRICE INC fund raising orgnaztns	Pacific Telephone
	Kean & Engle attys	Pacific Telephone
	Kean Jos A atty	Pacific Telephone
	Kedler Jas I Travelers Ins Companies The	Pacific Telephone
	Keller Jas I Ins Agcy	Pacific Telephone
	Kimble Russell W ins	Pacific Telephone
	Kimble Russell W Travelers Ins Companies The	Pacific Telephone
	Kincheloe Wm S ins	Pacific Telephone
	Kingham Agcy ins	Pacific Telephone
	Kipp Harold W ins brkr	Pacific Telephone
	Kribs Lewis J Campbell John H A Associates ins	Pacific Telephone
	Kribs Robt J Campbell John H A Associates ins	Pacific Telephone
	L A Br Ofc	Pacific Telephone
	Lane Mathews & Hoag attys	Pacific Telephone
	Lane Wm J D Lane Mathaws & Hoag attys	Pacific Telephone
	Levine Elliott Div Sales Mgr Ins Securities Trust Fund	Pacific Telephone
	Lewis Ruth H Security Secretarial Serv	Pacific Telephone
	Linker Hal Travel Serv Inc	Pacific Telephone
	Mac Donald E F Co The sales promotion serv	Pacific Telephone
	Mall East The	Pacific Telephone
	Management Services	Pacific Telephone
	Mathews Hallam Lane Mathews & Hoag attys	Pacific Telephone
	Mc Carty Co The advg	Pacific Telephone
	Metro Broadcast Sales	Pacific Telephone

FINDINGS

Year	Uses	Source
1962	Murphy Wm E Brander & Co Ins brkrs	Pacific Telephone
	Natl Ins Underwriters	Pacific Telephone
	Nickerson Wm O ins	Pacific Telephone
	NORTON WM CO INC	Pacific Telephone
	Nugent Robt F Ins	Pacific Telephone
	Nugent Robt F Travelers Ins Companies The	Pacific Telephone
	Nugent Zoller Ins	Pacific Telephone
	Ofc	Pacific Telephone
	Oliver John H Management Services	Pacific Telephone
	Parsons Harold S & Co ins	Pacific Telephone
	Parsons Harold S Travelers Ins Companies The	Pacific Telephone
	Pedersen Roland H ins	Pacific Telephone
	Pedersen Roland H Travelers Ins Companies The	Pacific Telephone
	Phillips Keener	Pacific Telephone
	Pickett Company The ins	Pacific Telephone
	Pickett Douglas M Travelers Ins Companies The	Pacific Telephone
	Property Owners Protective Assn Inc	Pacific Telephone
	PROVIDENT LIFE & ACCIDENT INS CO	Pacific Telephone
	Radio & evision Div	Pacific Telephone
	Ramelkamp & Son	Pacific Telephone
	Readers Digest Assn	Pacific Telephone
	Rising B M ins	Pacific Telephone
	ROBINSON PHILIP B ins agcy	Pacific Telephone
	Robinson Philip B Travelers Inn Companies The	Pacific Telephone
	Robinson Stephan B Jr atty	Pacific Telephone
	Savage Edw G MD Wilshire Blvd Ofc	Pacific Telephone
	Security Secretarial Serv	Pacific Telephone
	Sherwin Wm A atty	Pacific Telephone
	Siepker Wm G Argus Agcy Inc	Pacific Telephone
	Smith Robt K ins	Pacific Telephone
	Smith Robt K Travelers Ins Companies The	Pacific Telephone
	Snoke Kenneth Ins Serv	Pacific Telephone
	STEWART DANELY & BALLEW Ins	Pacific Telephone
	Stewart E V Stewart Danely & Ballew Ins	Pacific Telephone
	Stiles Le Moyne B Ins	Pacific Telephone

FINDINGS

Year	Uses	Source
1962	Stiles Le Moyne B Travelers Ins Companies The	Pacific Telephone
	Stockton Jas H & Co	Pacific Telephone
	Storrs A P Ins Agcy	Pacific Telephone
	Street John R ins	Pacific Telephone
	THORNE R L CO ins	Pacific Telephone
	Travelers Bldg Office	Pacific Telephone
	Travelers Ins Building Florist	Pacific Telephone
	TRAVELERS INS COMPANIES THE	Pacific Telephone
	Treasure Isle Gifts	Pacific Telephone
	TRIANGLE PUBLICATIONS INC	Pacific Telephone
	ULLMANN ROBT J jwlr	Pacific Telephone
	UNITED STATES GOVERNMENT AIR FORCE DEPT OF	Pacific Telephone
	Van Scoyoc Jas Guy MD	Pacific Telephone
	Van Scoyoc Robt H M D	Pacific Telephone
	Walsh Wm R atty	Pacific Telephone
	Wasserman Arthur Brown & Wasserman attys	Pacific Telephone
	West Coast Agcy Supervisor E H Kalsched	Pacific Telephone
	Western Lakes Development Co	Pacific Telephone
	White & Wulliger attys	Pacific Telephone
	White Lynn A Argus Agcy Inc	Pacific Telephone
	White Milton N White & Wulliger attys	Pacific Telephone
	WILLIAM NORTON CO INC	Pacific Telephone
	Wilshire Blvd Ofc	Pacific Telephone
	Winn John E Ins	Pacific Telephone
	Winquist Karl T ins	Pacific Telephone
	Winquist Karl T Travelers Ins Companies The	Pacific Telephone
	Wonders of the World Tours	Pacific Telephone
	Wulliger Richard C White & Wulliger attys	Pacific Telephone
	Yungfleisch J O Ins	Pacific Telephone
	ZWART H & CO	Pacific Telephone
1937	Rohlick Lucien E Kittie gas sta	Los Angeles Directory Co.
1933	Cabaniss Roy J Audrey gas sta	Los Angeles Directory Co.
1929	GOLDEN Bear Service Station W F Linton W E Matthes	Los Angeles Directory Co.

WILSHIRE LN

3600 WILSHIRE LN

Year	Uses	Source
1991	Fredrics Joseph M atty	Pacific Bell
	Fredrics Joseph M Professional Corp	Pacific Bell
	Fredrik N	Pacific Bell
	Fredriksson M	Pacific Bell
1986	BRADLEY MICHAEL P	Pacific Bell

WILSHIRE ST

3600 WILSHIRE ST

Year	Uses	Source
1986	ACCOUNTEMPS	Pacific Bell

WILSHLRE BLVD

3600 WILSHLRE BLVD

Year	Uses	Source
1990	MANES & WATSON	Pacific Bell
1981	CHAMPION INTERNATIONAL CORP	Pacific Telephone
1976	Ridgway Investment Co	Pacific Telephone

WILSHRE BLVD

3600 WILSHRE BLVD

Year	Uses	Source
1986	CORPORATE TRAVEL AGENT MAGAZINE	Pacific Bell
1981	HALE WILLIAM B SLEWART DANELY & BALLEW INS	Pacific Telephone
	HALF ROBERT ACCOUNTEMPS	Pacific Telephone
	INDOOR ADVERTISING INC	Pacific Telephone
	ROBISON MATYAS CO	Pacific Telephone
	WEAVER LOYAL A	Pacific Telephone

WILSHSRE BLVD

3600 WILSHSRE BLVD

Year	Uses	Source
1981	LYNAH CAROL ARTST	Pacific Telephone

FINDINGS

ADJOINING PROPERTY DETAIL

The following Adjoining Property addresses were researched for this report. Detailed findings are provided for each address.

ARDMORE AVE S

656 ARDMORE AVE S

Year	Uses	Source
2000	XXXX	Haines & Company

HARVARD BLVD S

636 HARVARD BLVD S

Year	Uses	Source
1951	S Harvrd Gross Henry W Rev St Basil Catholic Church	Pacific Telephone & Telegraph Co.
	S Harvrd Catholic Churches St Basil	Pacific Telephone & Telegraph Co.

661 HARVARD BLVD S

Year	Uses	Source
2000	XXXX	Haines & Company

662 HARVARD BLVD S

Year	Uses	Source
1951	S Harvrd Wagener Russell H r	Pacific Telephone & Telegraph Co.

KINGSLEY DR S

626 KINGSLEY DR S

Year	Uses	Source
2000	RADIO KOREA USA 1580 AM KBLA	Haines & Company
	LEE Jang RADIO KOREA USA 1580 AM KBLA	Haines & Company
	INFO KOREA	Haines & Company
1951	S Kingsly Dr Rovin Ann Mrs	Pacific Telephone & Telegraph Co.

627 KINGSLEY DR S

Year	Uses	Source
1951	S Kingsly Dr Hecht Grace r	Pacific Telephone & Telegraph Co.
	S Kingsly Dr Newmark S M Mrs r	Pacific Telephone & Telegraph Co.

FINDINGS

628 KINGSLEY DR S

Year	Uses	Source
1951	S Kingsly Dr Butt Glory r	Pacific Telephone & Telegraph Co.
	S Kingsly Dr Kennedy Edwin Thos Mrs r	Pacific Telephone & Telegraph Co.

630 KINGSLEY DR S

Year	Uses	Source
1951	S Kingsly Dr Gossett J Edgar r	Pacific Telephone & Telegraph Co.

632 KINGSLEY DR S

Year	Uses	Source
2000	CHONG Kyong Ho	Haines & Company
1951	S Kingsly Dr McCaulay E S Mrs r	Pacific Telephone & Telegraph Co.

636 KINGSLEY DR S

Year	Uses	Source
2000	KIM Abraham Boksung	Haines & Company
	LUNNO Tsuyako	Haines & Company
	DESANTIAGO Lilia	Haines & Company
	CUEVAS Longino	Haines & Company

637 KINGSLEY DR S

Year	Uses	Source
2000	CHO Shirley	Haines & Company
	TOM David SHAM SHUNG CLINIC	Haines & Company
	KIM Eui Cheol Fr	Haines & Company
	MINABERRY Martin	Haines & Company
	RICHEY Terry	Haines & Company
	YOO Chong W	Haines & Company

640 KINGSLEY DR S

Year	Uses	Source
2000	XXXX	Haines & Company

642 KINGSLEY DR S

Year	Uses	Source
2000	HUYNH Todd	Haines & Company

645 KINGSLEY DR S

Year	Uses	Source
2000	HWANG Hyo Soo	Haines & Company
	KIM Sang Tae	Haines & Company

FINDINGS

Year	Uses	Source
2000	KIM Young Shik	Haines & Company
	KIM Young Shik	Haines & Company
	LEE Myung J	Haines & Company
	NOH Knuasg Yung	Haines & Company
	PARK Paul 213 3 B	Haines & Company
	SEO Ju Sik	Haines & Company
	SO Yeon O	Haines & Company
	SON Hye Kyoung	Haines & Company
	YUN Kuem Ok	Haines & Company
	HER Soon Nam	Haines & Company
	HA Jae Cheal	Haines & Company
	CHUNG Rak Joon	Haines & Company
	CHO Sung	Haines & Company
	CHO Sook Ja	Haines & Company
	CHANG Nam Ki	Haines & Company
	APARTMENT N kee Jung	Haines & Company

646 KINGSLEY DR S

Year	Uses	Source
1951	S Kingsly Dr Hall H dntst	Pacific Telephone & Telegraph Co.

647 KINGSLEY DR S

Year	Uses	Source
1951	S Kingsly Dr Tosh Mary Jane Sunny Pines Lodge rest home	Pacific Telephone & Telegraph Co.
	S Kingsly Dr Sunny Pines Lodge rest home	Pacific Telephone & Telegraph Co.

661 KINGSLEY DR S

Year	Uses	Source
1951	S Kingsly Dr Sherman Helen S r	Pacific Telephone & Telegraph Co.

665 KINGSLEY DR S

Year	Uses	Source
2000	THANT Robert VASQUEZ Pablo	Haines & Company
	GARCIA Santos Consuelo 213 38 Q 4184	Haines & Company
	GARCIA Isela J	Haines & Company
	CANCHEUAN Berita S	Haines & Company
	APARTMENTS ALVAREZ Ernesto	Haines & Company

666 KINGSLEY DR S

Year	Uses	Source
1951	S Kingsly Dr Hildesheim Chas J Mrs r	Pacific Telephone & Telegraph Co.

667 KINGSLEY DR S

Year	Uses	Source
1951	S Kingsly Dr Schroader Emily Jane r	Pacific Telephone & Telegraph Co.
	S Kingsly Dr Jenkins Vera r	Pacific Telephone & Telegraph Co.

668 KINGSLEY DR S

Year	Uses	Source
2000	WEALTH CODE	Haines & Company

670 KINGSLEY DR S

Year	Uses	Source
1951	S Kingsly Dr Strauss Hermann r	Pacific Telephone & Telegraph Co.

671 KINGSLEY DR S

Year	Uses	Source
1951	S Kingsly Dr Wittig Elizabeth Claire r	Pacific Telephone & Telegraph Co.

S HARVARD BLVD

635 S HARVARD BLVD

Year	Uses	Source
2013	CAMINO NUEVO CHARTER ACADEMY	Cole Information Services
2008	CAMINO NUEVO CHARTER ACADEMY	Cole Information Services
2006	CAMINO NUEVO	Haines Company, Inc.
	CHARTER ACADEMY	Haines Company, Inc.
1995	ORT Los Angeles ORT Technical Institute	Pacific Bell
1991	ORT Technical Institute	Pacific Bell
	ORT Los Angeles ORT Technical Institute	Pacific Bell
	Ortolano J 27485	Pacific Bell
	ORT Technical Institute	Pacific Bell
	ORT Los Angeles ORT Technical Institute	Pacific Bell
	ORT TECHNICAL INSTITUTE	Pacific Bell
	ORT LOS ANGELES ORT TECHNICAL INSTITUTE	Pacific Bell
1990	AMERICAN JEWISH COMMITTEE-SKIRBALL INSTITUTE ON AMERICAN VALUES	Pacific Bell
	CENTER FOR EARLY EDUCATION	Pacific Bell

FINDINGS

Year	Uses	Source
1990	LOS ANGELES ORT TECHNICAL INSTITUTE	Pacific Bell
	NATIONAL CONFERENCE OF CHRISTIANS & JEWS INC	Pacific Bell
	ORT LOS ANGELES ORT TECHNICAL INSTITUTE	Pacific Bell
	SKIRBALL INSTITUTE ON AMERICAN VALUES-AMERICAN JEWISH COMMITTEE	Pacific Bell
1986	LOS ANGELES ORT JEWISH TECHNICAL INSTITUTE	Pacific Bell
	NATIONAL CONFERENCE OF CHRISTIANS & JEWS INC	Pacific Bell
	UNION AVENUE SCHOOL-ANNEX	Pacific Bell
1981	HANCOCK PARK DAY SCHOOL THE	Pacific Telephone
	UNION AVENUE SCHOOL-ANNEX	Pacific Telephone
1929	Mather Alonzo C	Los Angeles Directory Co.
	WATSON Alex housemn	Los Angeles Directory Co.
1924	CANNON Lillie E housekpr r	Los Angeles Directory Co.
	Liljegren Emily maid r	Los Angeles Directory Co.
	Nebeker Chas M v pres treas Golden State Woolen Mills r	Los Angeles Directory Co.
	h	Los Angeles Directory Co.
	WALSH Overton L r	Los Angeles Directory Co.

636 S HARVARD BLVD

Year	Uses	Source
1942	Kirk Edw R Rev pastor St Basils Catholic Ch	Los Angeles Directory Co.
	COLLINS Danl Rev asst sec Archdiocese of L A	Los Angeles Directory Co.
1937	Rigney Kath L	Los Angeles Directory Co.
	Mc MAHON Kirk	Los Angeles Directory Co.
	Kirk Arises M hskpr	Los Angeles Directory Co.
	Kirk Edw R Rev pastor St Basils Catholic Ch	Los Angeles Directory Co.
1933	Rigney Kath maid	Los Angeles Directory Co.
	Kirke Edw R Rev pastor St Basils Catholic Ch	Los Angeles Directory Co.
	Feehan Jos F Rev asst pastor St Basils Ch	Los Angeles Directory Co.
1929	Rigney Kath L housekpr	Los Angeles Directory Co.
	Kirk Edw R Rev rector St Basils Catholic Church	Los Angeles Directory Co.

Year	Uses	Source
1929	MEADE Henry C Rev asst rector St Basils Catholic Church	Los Angeles Directory Co.

642 S HARVARD BLVD

Year	Uses	Source
1942	St Basils Catholic Church Right Rev Msgr E R Kirk pastor	Los Angeles Directory Co.
1937	St Basils Catholic Church Rev E R Kirke pastor	Los Angeles Directory Co.
1933	St Basils Catholic Church Rev E R Kirke pastor	Los Angeles Directory Co.

643 S HARVARD BLVD

Year	Uses	Source
1929	St Basils Catholic Church Rev E R Kirk rector	Los Angeles Directory Co.

647 S HARVARD BLVD

Year	Uses	Source
1924	YOUNG Ida A housekpr	Los Angeles Directory Co.

651 S HARVARD BLVD

Year	Uses	Source
1924	OConnell Hannah M nurse	Los Angeles Directory Co.

657 S HARVARD BLVD

Year	Uses	Source
1937	SMITH Wilfred J food checker	Los Angeles Directory Co.

661 S HARVARD BLVD

Year	Uses	Source
2008	Q SPORTS BAR	Cole Information Services
2006	QSPORTSBAR	Haines Company, Inc.
1990	P J CLARK INTERNATL	Pacific Bell

662 S HARVARD BLVD

Year	Uses	Source
1942	Adams Lola M Mrs	Los Angeles Directory Co.
	Anson Donna clk	Los Angeles Directory Co.
1937	PORTER Saml K	Los Angeles Directory Co.
1933	Dillenbeck Arth O jr sls promotion HanffMetzger Ltd	Los Angeles Directory Co.

FINDINGS

Year	Uses	Source
1929	Norton Benj C Grace Norton Bros & Morris	Los Angeles Directory Co.
1924	Norton Ben C Norton Bros & Morris h	Los Angeles Directory Co.

S KINGSLEY DR

625 S KINGSLEY DR

Year	Uses	Source
2013	KDAY REQUEST LINE	Cole Information Services
	K B S LOS ANGELES BUREAU	Cole Information Services
2008	KBS LOS ANGELES BUREAU	Cole Information Services
	KBS AMERICA INC	Cole Information Services
	KBSLA	Cole Information Services
	KOREAN TELEVISION ENTERPRISES	Cole Information Services
1990	K B S LOS ANGELES BUREAU	Pacific Bell
	K B S LOS ANGELES BUREAU	Pacific Bell
	K C & H INC	Pacific Bell
	KIM CASEY & HARASE INC	Pacific Bell
	KOREAN TELEVISION ENTERPRISES LTD	Pacific Bell
	LIETZ H CONSULTING ENGINEERS	Pacific Bell
1986	K B S LOS ANGELES BUREAU	Pacific Bell
	K B S LOS ANGELES BUREAU	Pacific Bell
	KOREAN TELEVISION ENTERPRISES LTD	Pacific Bell
	KOREAN TELEVISION ENTERPRISES LTD	Pacific Bell
	PENN MUTUAL	Pacific Bell
	PERSONAL ECONOMICS CORP	Pacific Bell
	RESOURCE INS & FINANCIAL CORP PENSION SERVICES DIVISION	Pacific Bell
1985	PENN MUTUAL LIFE INSURANCE CO	Pacific Bell
	Coelho Insurance Services Corp	Pacific Bell
	Los Angeles	Pacific Bell
	Los Angeles Agency Coelho Holman	Pacific Bell
1981	BERNSTEIN SAMUEL INS	Pacific Telephone
	COELHO DANIEL S CLU PENN MUTUAL LIFE INSURANCE CO	Pacific Telephone
	COELHO INSURANCE SERVICES CORP ANAHEIM	Pacific Telephone
	HOLMAN PAUL I CLU EST & CORP PLNNG	Pacific Telephone

FINDINGS

Year	Uses	Source
1981	JOHNSON KENNETH CO INC	Pacific Telephone
	MARRONE TONY PENN MUTUAL LIFE INSURANCE CO	Pacific Telephone
	MULEIN JAY H INS PLNNG	Pacific Telephone
	O CONNER JOHN C INS PLNNG	Pacific Telephone
	O CONNOR JOE F EST PLNNG	Pacific Telephone
	OSEAS SEYMOUR CLU	Pacific Telephone
	PENN MUTUAL	Pacific Telephone
	PENN MUTUAL LIFE INSURANCE CO	Pacific Telephone
	PENN MUTUAL LIFE INSURANCE CO	Pacific Telephone
	PURITAN LEASING COMPANY EQUIP LEASING	Pacific Telephone
	ROBERT LITTMAN CO	Pacific Telephone
1980	Coelho Insurance Services Corp	Pacific Telephone
	Los Angeles Agency Coelho Holman	Pacific Telephone
	PENN MUTUAL LIFE INSURANCE CO	Pacific Telephone
1976	Four Star Magnesite	Pacific Telephone
	Holiday Magic Distributors	Pacific Telephone
	Hutton M E Jr	Pacific Telephone
	INVENEX PHARMACEUTICALS	Pacific Telephone
	Johnson Kenneth Co Inc	Pacific Telephone
	Kenmore Wilshire Answering Service	Pacific Telephone
	Kirkpatrick Dick Pacific Sales Associates	Pacific Telephone
	Mac Gurn Richard B United Match Cos Inc	Pacific Telephone
	Marrone Tony Penn Mutual Life Insurance Co	Pacific Telephone
	Mendel Mel mngmont consltnt	Pacific Telephone
	Midas Gold Corp gold dlrs	Pacific Telephone
	Mor Allen Attorney Service	Pacific Telephone
	Neo Life Products Distributors	Pacific Telephone
	Nicholson Gene ins	Pacific Telephone
	Olson Bill photgrphr	Pacific Telephone
	Olympic Travel	Pacific Telephone
	Pacific Sales Associates	Pacific Telephone
	Los Angeles Agency Daniel S Coelho CLU	Pacific Telephone
	Penn Mutual Life Insurance Co	Pacific Telephone
	Personal Economics Corp	Pacific Telephone
	Powell James A Investigations	Pacific Telephone
	Puritan Leasing Co equip leasng	Pacific Telephone

FINDINGS

Year	Uses	Source
1976	Rudnick Dave Pacific Sales Associates	Pacific Telephone
	St Charles Kean atty	Pacific Telephone
	Silverview TV Service	Pacific Telephone
	Statewide Home Mortgage Co	Pacific Telephone
	Thuer W J rl est	Pacific Telephone
	United Match Cos Inc	Pacific Telephone
	Winter & Mc Daniel fire invstgtrs	Pacific Telephone
	Baker Horace C & Associates publshrs reps	Pacific Telephone
	Bernies Ice Delivery	Pacific Telephone
	Brill Tony Vending Co	Pacific Telephone
	Business News Publishing Co Inc	Pacific Telephone
	CLEVELANDS ICE DELIVERY	Pacific Telephone
	Coelho Associates Inc	Pacific Telephone
	Coelho Daniel S CLU Penn Mutual Life Insurance Co	Pacific Telephone
	Courtesy Voices	Pacific Telephone
	CRAIN & ASSOCIATES agt	Pacific Telephone
	Dannys Coffee Service & Supplies	Pacific Telephone
	Deltak Inc	Pacific Telephone
	Dura Tronics Inc	Pacific Telephone
1975	Daniel S Coelho	Pacific Telephone
	PENN MUTUAL LIFE INSURANCE CO	Pacific Telephone
	Daniel S Coelho	Pacific Telephone
1971	Agency Records Control Inc	Pacific Telephone
	American Builders	Pacific Telephone
	American Distilling Co	Pacific Telephone
	Bacon Arthur N rl est	Pacific Telephone
	Baker Horace C & Associates publshrs reps	Pacific Telephone
	Boone Robt & Co	Pacific Telephone
	BRAUN & CO bus counslrs	Pacific Telephone
	Braun T W Braun & Co bus counslrs	Pacific Telephone
	Brill Tony Vending Co	Pacific Telephone
	Builders Management Of America	Pacific Telephone
	Business News Publishing Co Inc	Pacific Telephone
	California Fashion Designers	Pacific Telephone
	United Match Cos Inc	Pacific Telephone
	Varn Products Co Inc	Pacific Telephone
	Wall Herman V photgrphr	Pacific Telephone

FINDINGS

Year	Uses	Source
1971	West Bay Enterprises Inc bus consltnts	Pacific Telephone
	Clifford Don & Associates	Pacific Telephone
	Computerama Inc	Pacific Telephone
	Courtesy Voices	Pacific Telephone
	CRAIN & ASSOCIATES agt	Pacific Telephone
	Davis John L watch sls rep	Pacific Telephone
	Dura Tronics Inc	Pacific Telephone
	Gollob Harry metrology consltnt	Pacific Telephone
	Gollob Harry rl est	Pacific Telephone
	Henford Corporation The	Pacific Telephone
	Holiday Magic Distributors	Pacific Telephone
	Horsley David H & Associates Inc	Pacific Telephone
	Hoyt Chas H plmbng	Pacific Telephone
	HOYT PLUMBING SERVICE	Pacific Telephone
	Hutton M E Jr	Pacific Telephone
	INVENEX PHARMACEUTICALS	Pacific Telephone
	Jaffe Norman Studio photo retoucher	Pacific Telephone
	Johnson Kenneth Co Inc	Pacific Telephone
	Kenmore Wilshire Answering Service	Pacific Telephone
	Mac Gurn Richard B United Match Cos Inc	Pacific Telephone
	Mendel Mel mngmnt consltnt	Pacific Telephone
	Mile Hi Cleaning	Pacific Telephone
	Mitchell Preston Graphic Designs	Pacific Telephone
	Monotone Radio Service	Pacific Telephone
	more Allen Attorney Service	Pacific Telephone
	Moquin M M	Pacific Telephone
	NU LITE DIV	Pacific Telephone
	Olson Bill photgrphr	Pacific Telephone
	ONeill Radio & TV Service & Repair	Pacific Telephone
	Parents For Quality Education	Pacific Telephone
	Park James Design	Pacific Telephone
	Parsons & Williams	Pacific Telephone
	PITTSBURG HOFFMAN HUMPHREY WATER HEATER REPAIR CO	Pacific Telephone
	Portolla Investments	Pacific Telephone
	Puritan Leasing Co equip leasng	Pacific Telephone
	Quality Control Service Co	Pacific Telephone
	Ross Susan photgrphr	Pacific Telephone

FINDINGS

Year	Uses	Source
1971	RUUD PITTSBURG AUTOMATIC WATER HEATER REPAIR SERVICE CO	Pacific Telephone
	St Charles Donald B atty	Pacific Telephone
	St Charles Kean atty	Pacific Telephone
	Silverview Electronics Co	Pacific Telephone
	Smiths Transfer & Storage	Pacific Telephone
	Statewide Home Mortgage Co	Pacific Telephone
	Tomar Distributors	Pacific Telephone
	Tomar Transportation	Pacific Telephone
1970	HOYT AUTOMATIC PLUMBING REPAIR SERV CO	Pacific Telephone
	PITTSBURG-HOFFMAN-HUMPHREY WATER HEATER REPAIR CO	Pacific Telephone
	HOYT AUTOMATIC PLUMBING REPAIR SERV CO	Pacific Telephone
	PITTSBURG-HOFFMAN-HUMPHREY WATER HEATER REPAIR CO	Pacific Telephone
1967	Transwest Ins Brokers	Pacific Telephone
	United Match Cos Inc	Pacific Telephone
	West Coast Entertainment News	Pacific Telephone
	Western Business Publications	Pacific Telephone
	Western Construction King Publications	Pacific Telephone
	Western Manufacturing King Publications	Pacific Telephone
	Western Plastics Magazine	Pacific Telephone
	Zeus Engineering Inc	Pacific Telephone
	A Automatic Water Heater Co	Pacific Telephone
	Bacon Arthur N rl est	Pacific Telephone
	Baker Horace C & Associates publshrs reps	Pacific Telephone
	BRAUN & CO bus counslrs	Pacific Telephone
	Braun T W Braun & Co bus counslrs	Pacific Telephone
	Brill Tony Vending Co	Pacific Telephone
	California Fashion Designers	Pacific Telephone
	Calvert Fire Ins Co	Pacific Telephone
	Cavalier Ins Corp	Pacific Telephone
	Chesapeake Adjusters	Pacific Telephone
	Computerama Inc	Pacific Telephone
	Congress Pulleys & V Belts	Pacific Telephone
	Curtis Jas F	Pacific Telephone
	Dannys Coffee Serv & Supplies	Pacific Telephone
	Davis John L watch sales rep	Pacific Telephone

FINDINGS

Year	Uses	Source
1967	Davron Publications	Pacific Telephone
	Dymo Coated Specialties	Pacific Telephone
	Frenkel & Co Inc ins brkrs	Pacific Telephone
	Gollob Harry metrology consltnt	Pacific Telephone
	Gollob Harry rl est	Pacific Telephone
	Hikel Jos R	Pacific Telephone
	Holiday Magic Distributors	Pacific Telephone
	HOVSEPIAN & HAWTHORNE PHOTOGRAPHY	Pacific Telephone
	HOYT CHAS H plumbng	Pacific Telephone
	HOYT PLUMBING SERV	Pacific Telephone
	International Meditation Society	Pacific Telephone
	Invenex Pharmaceuticals	Pacific Telephone
	JAMES FRED S & CO ins brkrs	Pacific Telephone
	Johnson Kenneth Co Inc	Pacific Telephone
	KEARNEY JOHN PATRICK bus machs	Pacific Telephone
	Kenmore Wilshire Answer Sere	Pacific Telephone
	Kindler Laucci & Day ins brkrs	Pacific Telephone
	King Publications	Pacific Telephone
	Kuhrts Cox & Co ins brkrs	Pacific Telephone
	Luechauer Jarvis H dntst	Pacific Telephone
	Mac Gurn Richard B United Match Cos Inc	Pacific Telephone
	Medvene Edw M atty	Pacific Telephone
	Mendel Mel mngmnt consltnt	Pacific Telephone
	Monotone Radio Serv	Pacific Telephone
	Mor Allen Attorney Serv	Pacific Telephone
	Murphy Richard A atty	Pacific Telephone
	Natl Cigarette & Candy Machs	Pacific Telephone
	Natl Vending Machs	Pacific Telephone
	NU LITE DIV	Pacific Telephone
	OLSON BILL photgrphr	Pacific Telephone
	Pac Counerce	Pacific Telephone
	Pac Hotel Directory & Travel Guide	Pacific Telephone
	Pac Travel News	Pacific Telephone
	PITTSBURG HOFFMAN HUMPHREY WATER HEATER REPAIR CO	Pacific Telephone
	Production Woodcarving Studio	Pacific Telephone
	Ruud Pittsburg Automatic Water Heater Rrpair Service Co	Pacific Telephone

FINDINGS

Year	Uses	Source
1967	St Charles Donald B atty	Pacific Telephone
	Sartain Co Auctioneers	Pacific Telephone
	Sheridan Thos R atty	Pacific Telephone
	Simon Sheridan Murphy Thornton & Madvene attys	Pacific Telephone
	Simon Wm G Simon Sheridan Murphy Thornton & Medvene attys	Pacific Telephone
	Smiths Transfer & Storage	Pacific Telephone
	Spiritual Regeneration Movement Foundation	Pacific Telephone
	STATEWIDE CARPET SERVICE	Pacific Telephone
	Statewide Home Mortgage Co	Pacific Telephone
	Thornton Timothy M atty	Pacific Telephone
	Tinneman Bridgford & Rainey ins brkrs	Pacific Telephone
	Tomar Distrs	Pacific Telephone
	Tomar Transportation	Pacific Telephone
1966	WESTERN CONSTRUCTION KING PUBLICATIONS	Pacific Telephone
	WESTERN MANUFACTURING KING PUBLICATIONS	Pacific Telephone
1962	HOYT AUTOMATIC PLUMBING REPAIR SERV CO	Pacific Telephone
	KUHRTS COX & BRANDER INS BRKRS	Pacific Telephone
	RUUD-PITTSBURG AUTOMATIC WATER HEATER REPAIR SEOR CO	Pacific Telephone
	STEPHENS WITTEN & WHITE INC INS AGTS & BRKRS	Pacific Telephone
	A Automatic Water Heater Co	Pacific Telephone
	Allgood R H advg	Pacific Telephone
	Als evision Serv	Pacific Telephone
	ASSOCIATION GROUP INS ADMINISTRATORS	Pacific Telephone
	ASSOCIATION GROUP INS ADMINISTRATORS	Pacific Telephone
	Claims Dept	Pacific Telephone
	Babyland Photos	Pacific Telephone
	Bacon Arthur N rl est	Pacific Telephone
	Ball Ins Agcy	Pacific Telephone
	BLAKE THOS C Association Group Ins Administrators	Pacific Telephone
	Hoyt Chas H plumbng	Pacific Telephone
	Hoyt Plumbing Serv	Pacific Telephone
	Johnson Kenneth Co Inc	Pacific Telephone

FINDINGS

Year	Uses	Source
1962	KEARNEY JOHN PATRICK bus machs	Pacific Telephone
	Kenmore Wilshire Answer Serv	Pacific Telephone
	Kenmore Wilshire Answer Serv	Pacific Telephone
	Kuhrts Cox & Co ins brkrs	Pacific Telephone
	Kuhrts Jack G Kuhrts Cox & Co ins brkrs	Pacific Telephone
	Mac Phail Geo & Associates advg agcy	Pacific Telephone
	Mc Phail Geo & Associates advg agcy	Pacific Telephone
	Mendel Mel Personnel Consltnt	Pacific Telephone
	Miller Kuhrts & Cox Kuhrts Cox & Brander Ins brkrs	Pacific Telephone
	Monotone Radio Serv	Pacific Telephone
	Moore & Iverson Inc	Pacific Telephone
	Mor Allen Attorney Serv	Pacific Telephone
	Multa Frame	Pacific Telephone
	Murphy John E Tinnemann Bridgford & Rainey Ins brkrs	Pacific Telephone
	Nu Lite Corp	Pacific Telephone
	ORourke J Barry photgrphr	Pacific Telephone
	Pac Travel News	Pacific Telephone
	Parsons & Williams	Pacific Telephone
	Peycke Julian Kuhrts Cox & Co ins brkrs	Pacific Telephone
	Pierce D W Jr Kuhrts Cox & Brander ins brkrs	Pacific Telephone
	PITTSBURG HOFFMAN HUMPHREY WATER HEATER REPAIR CO	Pacific Telephone
	Public Relations Research	Pacific Telephone
	Rapid Binder Specialties	Pacific Telephone
	Reno Distributing Co	Pacific Telephone
	Rhodes E C Kuhrts Cox & Co ins brkrs	Pacific Telephone
	RUUD PITTSBURG AUTOMOTAIC WATER HEATER REPAIR SERV CO	Pacific Telephone
	S & L Distributing Co	Pacific Telephone
	St Charles Kean atty	Pacific Telephone
	Shook Frank A Kuhrts Cox & Co ins brkrs	Pacific Telephone
	Stephens Witten & White Inc ins agents & brkrs	Pacific Telephone
	Tiger Maintenance	Pacific Telephone
	TINNEMANN BRIDGFORD & RAINEY ins brkrs	Pacific Telephone
	Trotman Geo W Selectors Show Cases	Pacific Telephone
	Under Riters Office Machines Inc	Pacific Telephone

FINDINGS

Year	Uses	Source
1962	Vega Trading Co	Pacific Telephone
	Western Business Publications	Pacific Telephone
	Western Plastics Magazine	Pacific Telephone
	White W H & Son Ins agts & brkrs	Pacific Telephone
	White Wm H Jr Stephens Witten & White Inc ins agts & brkrs	Pacific Telephone
	WIGLE JAS B Assn Group Ins Administrators	Pacific Telephone
	Zeus Engineering Inc	Pacific Telephone
	Boettcher F Hal Kuhrts Cox & Co ins brkrs	Pacific Telephone
	BRAUN & CO bus counslrs	Pacific Telephone
	Braun T W Braun & Co bus counslrs	Pacific Telephone
	Byrne Robt W Kuhrts Cox & Co Ins brkrs	Pacific Telephone
	California Fashion Designers	Pacific Telephone
	California Land Development Co	Pacific Telephone
	Cary Irwin Kuhrts Cox & Co ins brkrs	Pacific Telephone
	Congress Pulleys & V Belts	Pacific Telephone
	Cox O L Kuhrts Cox & Co ins brkrs	Pacific Telephone
	Empire Vending Co	Pacific Telephone
	Ettinger Norman I Sentinel Ins Agcy	Pacific Telephone
	Finn Electronics Corp	Pacific Telephone
	Fremont Valley Development	Pacific Telephone
	Goldberg Jacob Z	Pacific Telephone
	Guzowski Roger ofc	Pacific Telephone
	Handy Associates Inc	Pacific Telephone
	Hayden Willard A Kuhrts Cox & Co ins brkrs	Pacific Telephone
	Henderson Al Als evision Serv	Pacific Telephone
	HOFFMAN WATER HEATER REPAIR SERV CO	Pacific Telephone
	HOYT AUTOMATIC PLUMBING REPAIR SERV CO	Pacific Telephone
1960	KUHRTS COX & BRANDER INS BRKRS	Pacific Telephone
	OSTHEIMER WESTRN	Pacific Telephone
	STEPHENS-WITTEN & WHITE INC INS AGTS & BRKRS	Pacific Telephone
1958	Babcock David T	Pacific Telephone
1942	Babcock David T Hazel v pres egr Blyth & Co	Los Angeles Directory Co.
	Babcock Esther	Los Angeles Directory Co.
	BANKS Robt Rosa C waiter	Los Angeles Directory Co.

FINDINGS

Year	Uses	Source
1937	Babcock David T Hazel v pres Blyth & Co Inc	Los Angeles Directory Co.
	BANKS Robt E Rosa waiter	Los Angeles Directory Co.
	BANKS Rosa cook	Los Angeles Directory Co.
1933	BABCOCK David T Hazel v pres Blyth & Co Inc	Los Angeles Directory Co.
	KENDRICK Maude R maid	Los Angeles Directory Co.
1929	Babcock David T Hazel D v pres Blyth Witter & Co	Los Angeles Directory Co.
	PIERCE Florence M tchr City Sch	Los Angeles Directory Co.
1924	BABCOCK DAVID T Resident Partner and Mgr Blyth Witter & Co	Los Angeles Directory Co.
	Kirk Fay nurse r	Los Angeles Directory Co.
	TAYLOR Barker butler r	Los Angeles Directory Co.

626 S KINGSLEY DR

Year	Uses	Source
2013	SPORTS SEOUL USA	Cole Information Services
	CITY TIME TOURS USA	Cole Information Services
	BUDDIE & MEE DISCOVEREE	Cole Information Services
	RADIO KOREA USA 1580 AMK	Cole Information Services
2008	JS MOTOR	Cole Information Services
1991	Suicide Prevention Center	Pacific Bell
	Suicide Prevention Telephone Service	Pacific Bell
	SUICIDE PREVENTION CENTER LOS ANGELE	Pacific Bell
1990	FEICHTMEIR ARMAND C & COSEE PAN AMERICAN UNDERWRITERS	Pacific Bell
	PAN AMERICAN UNDERWRITERS INS AGTS & BRKRS	Pacific Bell
	PAULA INSURANCE	Pacific Bell
1986	PAULA INSURANCE	Pacific Bell
	PAN AMERICAN UNDERWRITERS INS AGTS & BRKRS	Pacific Bell
	FEICHTMEIR ARMAND C & CO	Pacific Bell
1981	FEICHTMEIR ARMAND C & CO	Pacific Telephone
	PAN AMERICAN UNDERSWRITIERS INS AGT & BRKRS	Pacific Telephone
	PAULA INSURANCE	Pacific Telephone
1976	Feichtmeir Armand C & Co	Pacific Telephone
	PAN AMERICAN UNDER WRITERS ins agts & brkrs	Pacific Telephone
	Paula Insurance	Pacific Telephone

FINDINGS

Year	Uses	Source
1971	AMERICAN GENL LIFE INS CO	Pacific Telephone
	American Genl Life Ins Co Regional Office	Pacific Telephone
	Dill Wallace M American Genl Life Ins Co	Pacific Telephone
	Maryland American General Group	Pacific Telephone
	MARYLAND CASUALTY CO	Pacific Telephone
	NORTHERN INSURANCE COMPANY OF NEW YORK	Pacific Telephone
1967	AMERICAN GENL LIFE INS CO	Pacific Telephone
	WILLCUTS DEE B ins	Pacific Telephone
1962	Boston Ins Co	Pacific Telephone
	Boston Ins Group	Pacific Telephone
	Carpenter Agcy	Pacific Telephone
	Dist Claims Ofc	Pacific Telephone
	MARYLAND CASUALTY CO All Depts	Pacific Telephone
	Old Colony Ins Co	Pacific Telephone
	WILLCUTS DEE B ins	Pacific Telephone
1958	MARYLAND CASUALTY CO All Depts	Pacific Telephone
	WILLCUTS DEE B ins	Pacific Telephone
1942	Ahern Ira	Los Angeles Directory Co.
	ANDERSON Emmett clk	Los Angeles Directory Co.
	Andresen Leon	Los Angeles Directory Co.
	Cardinal Jas	Los Angeles Directory Co.
	DICKERSON Robt mech	Los Angeles Directory Co.
	Dinger Irma	Los Angeles Directory Co.
	FISHER Earl	Los Angeles Directory Co.
	HENDRY Edna Mrs	Los Angeles Directory Co.
	HESS Rolla W	Los Angeles Directory Co.
	Holgsett Thos	Los Angeles Directory Co.
	Holce Jean clk	Los Angeles Directory Co.
	Macomb Shirley K clk	Los Angeles Directory Co.
	PHILLIPS Doris slewn	Los Angeles Directory Co.
	Starbard Lester mech	Los Angeles Directory Co.
	WATSON G W	Los Angeles Directory Co.
	Weatherbee Ella	Los Angeles Directory Co.
	Weidel Geo	Los Angeles Directory Co.
	WHITE Wilma J sten Lincoln Natl Life Ins Co	Los Angeles Directory Co.
	WINTERS Lon clk	Los Angeles Directory Co.
1937	Dignowitty Fred Cath	Los Angeles Directory Co.

FINDINGS

Year	Uses	Source
1933	SMITH Fred A Cath E mining eng	Los Angeles Directory Co.
	Fitzmorris Marian	Los Angeles Directory Co.
1924	Mc CUNE Alfd W h	Los Angeles Directory Co.

627 S KINGSLEY DR

Year	Uses	Source
1942	Beurggman Josephia cook	Los Angeles Directory Co.
	EVANS Violet waiter	Los Angeles Directory Co.
	Newmark Saml M Carolyn mgr J P Newmark Estate	Los Angeles Directory Co.
	Newmark Steph M slsmn Z P Co	Los Angeles Directory Co.
1937	Mc ALLISTER Jessie maid	Los Angeles Directory Co.
	NEWMARK Sam M Carolyn pres Newmark Inv Co	Los Angeles Directory Co.
	PETERSON Mattie cook	Los Angeles Directory Co.
	Smelling Anna W dom	Los Angeles Directory Co.
1933	Kern Della maid	Los Angeles Directory Co.
	Mc ALLISTER Jessie maid	Los Angeles Directory Co.
	Newmark Saml M pres Newmark Inv Co and J P Newmark Est	Los Angeles Directory Co.
	Newmark Steph M slsmn Zellerbach Paper Co	Los Angeles Directory Co.
1929	FOERSTER Augusta N housekpr	Los Angeles Directory Co.
	Newmark Saml M Carolyn pres Newmark Bros	Los Angeles Directory Co.
	Newmark Steaph M dept mgr Newmirk Bros	Los Angeles Directory Co.
1924	Bollinger Rose E r	Los Angeles Directory Co.
	Fey Talitha M r	Los Angeles Directory Co.
	Newmark Kathryn r	Los Angeles Directory Co.
	NEWMARK Saml M pres Newmark Bros h	Los Angeles Directory Co.

628 S KINGSLEY DR

Year	Uses	Source
1976	Anderson H D	Pacific Telephone
1971	Falvey Franklin P	Pacific Telephone
1967	Falvey Franklin P	Pacific Telephone
1962	Kennedy Edwin Thos Mrs	Pacific Telephone
	Butt Glory	Pacific Telephone
1958	Kennedy Edwin Thos Mrs	Pacific Telephone
	Butt Glory	Pacific Telephone

FINDINGS

Year	Uses	Source
1942	BURKHARD Herman Jessie pres Burkhard Investment Co	Los Angeles Directory Co.
1937	BURKHARD Hermen J pres Burkhard Investment Co	Los Angeles Directory Co.
1929	h	Los Angeles Directory Co.
	WALSH FRANK E Eliz B Pres Frank E Walsh Inc	Los Angeles Directory Co.
1924	h	Los Angeles Directory Co.

630 S KINGSLEY DR

Year	Uses	Source
1976	Taylor Jackie M	Pacific Telephone
1971	United Rug & Upholstery Cleaners	Pacific Telephone
	Henkel C S	Pacific Telephone
1967	Maley Lena S	Pacific Telephone
	Bell Robt N III	Pacific Telephone
1962	Gossett J Edgar	Pacific Telephone
1958	Gossett J Edgar	Pacific Telephone
1942	Gossett J Edgar Mildred L	Los Angeles Directory Co.
1937	Monnette Lucille Mrs	Los Angeles Directory Co.
1933	Mumford Anne M office sec J it Haynes	Los Angeles Directory Co.
1924	SEELEY Calvin M Seeley Dale & Co h	Los Angeles Directory Co.
	Schubert Martha D maid	Los Angeles Directory Co.
	DRESSLER Martha steno r	Los Angeles Directory Co.
	STEELE Helen M r	Los Angeles Directory Co.

632 S KINGSLEY DR

Year	Uses	Source
1976	Reis Robt	Pacific Telephone
1971	Lonsdale B E	Pacific Telephone
1967	Butt G K	Pacific Telephone
1962	Macaulay E S Mrs	Pacific Telephone
1958	Macaulay E S Mrs	Pacific Telephone
1942	MEYER Glenola	Los Angeles Directory Co.
	Kessinger Rachel D wid Fredk	Los Angeles Directory Co.
1937	HAMPTON J D	Los Angeles Directory Co.
1933	Bryn Oscar S art dir Erwin Wasey & Co	Los Angeles Directory Co.
1929	ROSS Callie wid J R h	Los Angeles Directory Co.
1924	h	Los Angeles Directory Co.

FINDINGS

634 S KINGSLEY DR

Year	Uses	Source
1971	Winston Frank	Pacific Telephone
	Winston Frank	Pacific Telephone
1967	Blakey Wm W	Pacific Telephone
1962	Campbell Wm Harrison	Pacific Telephone
1958	Norton A W	Pacific Telephone
1942	Butts Glory K clk	Los Angeles Directory Co.
	KENNEDY Edwin T Lucile	Los Angeles Directory Co.
1937	KENNEDY Edwin T	Los Angeles Directory Co.
	KENNEDY Glory sten Hardware Mut Casualty Co	Los Angeles Directory Co.
1933	KENNEDY Edwin T Lucille	Los Angeles Directory Co.
	KENNEDY Glory	Los Angeles Directory Co.
1929	KENNEDY Edwin T Lucile office	Los Angeles Directory Co.
	Whiteside Janet wid Thos hskpr	Los Angeles Directory Co.
1924	KENNEDY Edwin T h	Los Angeles Directory Co.

636 S KINGSLEY DR

Year	Uses	Source
1942	Dvoskin Leo L Julia hook rugs	Los Angeles Directory Co.
	De Coster Douglas dep Co Counsel	Los Angeles Directory Co.
1937	De Coster Douglas chf dep County Counsel	Los Angeles Directory Co.
1933	De Coster Douglas chf dep Co Counsel	Los Angeles Directory Co.
	Toles Louise Mrs	Los Angeles Directory Co.
1929	Toles Louise Mrs h	Los Angeles Directory Co.
	De Coster Douglas R chf depy Co Counsel	Los Angeles Directory Co.
1924	De Coster Douglas dep County Counsel r	Los Angeles Directory Co.
	Toles Molly Mrs h	Los Angeles Directory Co.
	r	Los Angeles Directory Co.

637 S KINGSLEY DR

Year	Uses	Source
2013	ST BASILS CATHOLIC CHURCH	Cole Information Services
2008	SAINT BASILS CATHOLIC CHURCH	Cole Information Services
2006	RICHEY Terry	Haines Company, Inc.
	PARKByoung Jun Fr	Haines Company, Inc.
1990	HEIDT EDWARD R	Pacific Bell
1981	ST BASIL CATHOLIC CHURCH	Pacific Telephone

FINDINGS

Year	Uses	Source
1981	CATHOLIC CHURCHES CHURCHES	Pacific Telephone
1976	ST BASIL CATHOLIC CHURCH	Pacific Telephone
	Gross Henry W Rev St Basil Catholic Church	Pacific Telephone
	St Basil	Pacific Telephone
	Chirst The King	Pacific Telephone
1971	ST BASIL CATHOLIC CHURCH	Pacific Telephone
	Gross Henry W Rev St Basil Catholic Church	Pacific Telephone
	St Basil	Pacific Telephone
	Christ The King	Pacific Telephone
1942	Daisy wad Philip	Los Angeles Directory Co.
	Dach Steph R ofc mgr Jos E Cohn & Co	Los Angeles Directory Co.
1933	Pohlman Daisy wid Philip	Los Angeles Directory Co.
	PETERSON Neimi maid	Los Angeles Directory Co.
	Bergeman Janet	Los Angeles Directory Co.
1929	POHLMAN Philip Daisy h	Los Angeles Directory Co.
1924	Pohlman Philip real estate h	Los Angeles Directory Co.

639 S KINGSLEY DR

Year	Uses	Source
1933	CRANE Charlotte	Los Angeles Directory Co.

646 S KINGSLEY DR

Year	Uses	Source
1942	Hoeflinger Mina Mrs nurse	Los Angeles Directory Co.
	ANDERSON Ida cook	Los Angeles Directory Co.
	Ramish Adolph pres treas Adolph Ramish Inc	Los Angeles Directory Co.
1937	Ramish Adolph Dellaphene pres Adolph Ramish Inc	Los Angeles Directory Co.
	Radelle Molly cook	Los Angeles Directory Co.
	Hasselkuss Mina maid	Los Angeles Directory Co.
1933	Ramish Adolph Delafine pres Adolph Ramish Inc and West Coast Sanitary Mfrs	Los Angeles Directory Co.
1929	Ramish Adolph Dellaphine pres Sunset Sanitary Mfg Co dir West Coast Theatres h	Los Angeles Directory Co.
1924	Ramish Adolph treas West Coast Theatres Inc h	Los Angeles Directory Co.

FINDINGS

647 S KINGSLEY DR

Year	Uses	Source
1958	Tosh Mary Jane Sunny Pinues Sanitariums Inc	Pacific Telephone
	Tosh Mary Jane	Pacific Telephone
	Sunny Pines Sanitariums Inc	Pacific Telephone
1942	Getty Sarah C wid Geo	Los Angeles Directory Co.
	RICHARDSON Ruth	Los Angeles Directory Co.
	Getty J Paul	Los Angeles Directory Co.
1937	Getty Sarah C Mrs	Los Angeles Directory Co.
1933	Getty Sally C wid Geo F	Los Angeles Directory Co.
	Getty J Paul pres Geo F Getty Inc	Los Angeles Directory Co.
1929	GETTY J Paul oil	Los Angeles Directory Co.
1924	GETTY J Paul oil producer h	Los Angeles Directory Co.
	GETTY Geo F oil producer h	Los Angeles Directory Co.

649 S KINGSLEY DR

Year	Uses	Source
1976	Anderson Jas	Pacific Telephone

661 S KINGSLEY DR

Year	Uses	Source
1958	Sherman Helen S	Pacific Telephone
1942	OEHLER Dixie C clk B of A	Los Angeles Directory Co.
	Artran Marie O tchrn Pub Sch	Los Angeles Directory Co.
	Artran A Pierce Pat writer	Los Angeles Directory Co.
	Shaft Cath waiter	Los Angeles Directory Co.
1937	KELLY Chas J Frances lawyer	Los Angeles Directory Co.
	De Santis Jas garagewkr F L Brainard	Los Angeles Directory Co.
1933	Estes Jas H Eva M	Los Angeles Directory Co.
	Estes Beatrice I tchr	Los Angeles Directory Co.
1929	Schwed Max h	Los Angeles Directory Co.
	Frankel David radio techn	Los Angeles Directory Co.
	Frankel Ann Mrs sten	Los Angeles Directory Co.
	Frankel Adolph counselor Equitable Life Assurance Soc	Los Angeles Directory Co.
1924	Schwed Max r	Los Angeles Directory Co.
	Frankel Adolph ins h	Los Angeles Directory Co.

FINDINGS

666 S KINGSLEY DR

Year	Uses	Source
1958	Jackson Billye B	Pacific Telephone
1942	SMITH Josie maid	Los Angeles Directory Co.
	Hildesheim Chas J Alma R real est	Los Angeles Directory Co.
1937	Hildesheim Chas J Alma real est	Los Angeles Directory Co.
	NEUFELD Martha maid	Los Angeles Directory Co.
1933	Rosenwald Helen Mrs	Los Angeles Directory Co.
	Newfeldt Martha	Los Angeles Directory Co.
	Bolan Olgn	Los Angeles Directory Co.
1929	Rosenwald Helene wid Edw r	Los Angeles Directory Co.
	Hildesheim Chas J Alma real est	Los Angeles Directory Co.
1924	Saari Hannah maid	Los Angeles Directory Co.
	Rosenwald Regina r	Los Angeles Directory Co.
	Rosenwald Ellen Mrs r	Los Angeles Directory Co.
	Hiltesheim Geo J real est h	Los Angeles Directory Co.
	Hildesheim Chas J mgr Chas J Hildesheim & Co h	Los Angeles Directory Co.

667 S KINGSLEY DR

Year	Uses	Source
1942	FOSTER Mary E wid G F	Los Angeles Directory Co.
	VAN SLOOTEN JOHN F Associate Genl Agent Penn Mutual Life Insurance CO Suite	Los Angeles Directory Co.
1929	Yaras Herman r	Los Angeles Directory Co.
	h	Los Angeles Directory Co.
	Yaras Max Bertha lamps	Los Angeles Directory Co.
	Yaras Lee r	Los Angeles Directory Co.
	Yaras Kathryn G sten r	Los Angeles Directory Co.
	PERLMAN Louis Frieda	Los Angeles Directory Co.
	PERLMAN Frieda typist	Los Angeles Directory Co.
1924	Minnich Jesse C Minnich & Gould h	Los Angeles Directory Co.

670 S KINGSLEY DR

Year	Uses	Source
1958	Strauss Hermann	Pacific Telephone
	Newfield Alex	Pacific Telephone
1942	SULLIVAN Thos J firemn Genl Hosp	Los Angeles Directory Co.
	SULLIVAN Michl F	Los Angeles Directory Co.
	SULLIVAN Mary A tchr Pub Sch	Los Angeles Directory Co.

FINDINGS

Year	Uses	Source
1942	SULLIVAN Loretta B tchr	Los Angeles Directory Co.
	ROCHE Ellen T sten	Los Angeles Directory Co.
	Lachapelle Irene costume designer	Los Angeles Directory Co.
	Judge Nell	Los Angeles Directory Co.
	Judge Lauretta	Los Angeles Directory Co.
1937	Sickner Lizzie M wid A W	Los Angeles Directory Co.
	OMey Ruth musician	Los Angeles Directory Co.
	OMey Lilburn T Ruth Mc Collum & Omey	Los Angeles Directory Co.
1933	WALTON M Alice Mrs	Los Angeles Directory Co.
1929	WALDEN Alice M Mrs h	Los Angeles Directory Co.
	Lesser Moses A agt US Int Rev	Los Angeles Directory Co.
1924	ANDERSON Roland R slsmn W M Murphy Motors Co r	Los Angeles Directory Co.
	Elsner Otto R asst mgr J W Lewis Co r	Los Angeles Directory Co.
	HOTCHKISS Mary L Mrs r	Los Angeles Directory Co.
	WALTON M Alice Mrs h	Los Angeles Directory Co.
	WILSON Robt A slsmn Banks Huntley & Co r	Los Angeles Directory Co.

671 S KINGSLEY DR

Year	Uses	Source
1958	New Horizon Club	Pacific Telephone
1942	PHILLIPS Helen beauty opr	Los Angeles Directory Co.
	Hull Carrol clk	Los Angeles Directory Co.
	Hecht Cornelius T Christina bkpr	Los Angeles Directory Co.
	Dunkerley Sydney Bernice clk	Los Angeles Directory Co.
	Cobean Sarah	Los Angeles Directory Co.
	Clem Jos	Los Angeles Directory Co.
	Barnitz Richd	Los Angeles Directory Co.
1937	CONNOR Alden R Wimfred C gas sta	Los Angeles Directory Co.
	CALKINS Lewis C	Los Angeles Directory Co.
1933	FERGUSON Julia M	Los Angeles Directory Co.
	CALKINS Winifred M tchr City Schs	Los Angeles Directory Co.
	CALKINS Lewis C	Los Angeles Directory Co.
1929	FERGUSON Julia Mrs hskpr	Los Angeles Directory Co.
	CALKINS Winifred M tchr	Los Angeles Directory Co.
	CALKINS Lewis O	Los Angeles Directory Co.
1924	CALKINS Louis C h	Los Angeles Directory Co.

FINDINGS

WILSHIRE

3580 WILSHIRE

Year	Uses	Source
1990	VITASANRO CORP	Pacific Bell

WILSHIRE BL CLAIMS OFC

3550 WILSHIRE BL CLAIMS OFC

Year	Uses	Source
1976	Underwriters Ins Co	Pacific Telephone

WILSHIRE BL INFORMATION

3620 WILSHIRE BL INFORMATION

Year	Uses	Source
1967	Sunset	Pacific Telephone
	Wilshire & Harvard	Pacific Telephone

WILSHIRE BL LOAN INFORMATION

3620 WILSHIRE BL LOAN INFORMATION

Year	Uses	Source
1967	Sunset	Pacific Telephone
	Wilshire & Harvard	Pacific Telephone

WILSHIRE BLVD

3341 WILSHIRE BLVD

Year	Uses	Source
1967	BUDGET RENT A AR Rental Offices Los	Pacific Telephone

3345 WILSHIRE BLVD

Year	Uses	Source
1995	Berlitz Translation Services	Pacific Bell
	LOS ANGELES	Pacific Bell
1991	FEDERAL EXPRESS	Pacific Bell
	Sun Life Of Canada	Pacific Bell
	Sun Life Insurance Company Of Canada	Pacific Bell
1980	CADO COMPUTER SYSTEMS LOS ANGELES	Pacific Telephone

FINDINGS

3350 WILSHIRE BLVD

Year	Uses	Source
1985	Real Estate Sales Office	Pacific Bell

3355 WILSHIRE BLVD

Year	Uses	Source
1965	TRANS WORLD AIRLINES INC CITY TICKET OFFICES	Pacific Telephone
	TWA INC CITY TICKET OFFICE	Pacific Telephone

3357 WILSHIRE BLVD

Year	Uses	Source
1962	DIMSDALE S SECRET HARBOR RESTAURANT	Pacific Telephone

3383 WILSHIRE BLVD

Year	Uses	Source
1976	United States Administrators	Pacific Telephone
	S R Audit Company	Pacific Telephone
	Caditz Allan M Caditz Grant & Karlsen attys	Pacific Telephone

3400 WILSHIRE BLVD

Year	Uses	Source
1985	WORLD AIRWAYS INC	Pacific Bell
	Continental Record Shop	Pacific Bell
1942	FORD Waldo E tailor	Los Angeles Directory Co.
1929	LAWRENCE D Irene art gds	Los Angeles Directory Co.

3435 WILSHIRE BLVD

Year	Uses	Source
1995	CALIF RESTAURANT ASSN	Pacific Bell
1985	Thames Stephen R atty	Pacific Bell
	Watson Land Company	Pacific Bell
	Ostrian Morris L CLU	Pacific Bell
1980	Los Angeles	Pacific Telephone
	LAWYERS TITLE INSURANCE CORPORATION	Pacific Telephone

3440 WILSHIRE BLVD

Year	Uses	Source
1995	FRANK D LANTERMAN REGIONAL CENTER LOS ANGELES	Pacific Bell

FINDINGS

Year	Uses	Source
1991	Hawaii Visitors Bureau	Pacific Bell
	PFlight Arrivals & Departure Information	Pacific Bell
	No Charge To Calling Party	Pacific Bell
	Hawaiian Airlines	Pacific Bell
	Caymmi Don	Pacific Bell
	Cayman Islands Dept Of Tourism	Pacific Bell
1985	Austrian Trade Commission	Pacific Bell
1970	MONARCH LIFE INS CO	Pacific Telephone

3444 WILSHIRE BLVD

Year	Uses	Source
1942	RUST Robt H golf course	Los Angeles Directory Co.

3450 WILSHIRE BLVD

Year	Uses	Source
1985	Basic Four Corporation	Pacific Bell

3457 WILSHIRE BLVD

Year	Uses	Source
1991	GARUDA INDONESIA LOS ANGELES	Pacific Bell

3460 WILSHIRE BLVD

Year	Uses	Source
1995	American Diabetes Association Los Angeles Chapter	Pacific Bell
1985	American Diabetes Association Southern California Affiliate Inc	Pacific Bell
1980	CAL OSHA Enforcement	Pacific Telephone
	FEDERAL EXPRESS DROP-OFF LOCATIONS LOS ANGELES	Pacific Telephone
	CALIFORNIA STATE OF INDUSTRIAL RELATIONS DEPT DIVISIONS OCCUPATIONAL SAFETY	Pacific Telephone
	NORRELL TEMPORARY SERVICES INC LOS ANGELES	Pacific Telephone
	CALIFORNIA STATE OF INDUSTRIAL RELATIONS DEPT OCCUPATIONAL SAFETY & HEALTH	Pacific Telephone

3550 WILSHIRE BLVD

Year	Uses	Source
2013	LYNNE & ASSOCIATES	Cole Information Services
	ITSC GROUP	Cole Information Services

FINDINGS

Year	Uses	Source
2013	JEWISH FAMILY SERVICE CARE	Cole Information Services
	GLOBAL EDUCATION SERVICES GROUP	Cole Information Services
	NEWPORT CONSULTANTS LLC	Cole Information Services
	PANIOTTO DIMITRI	Cole Information Services
	SECURITECH SECURITY SERVICES	Cole Information Services
	VIVA PARTNERS USA INC	Cole Information Services
	TAEHEE YOO INSURANCE	Cole Information Services
	TELEFUND INC	Cole Information Services
	TIME WARNER CABLE	Cole Information Services
	AMERICAN GENERAL LIFE & ACCIDENT I	Cole Information Services
	CHK PACIFIC INSURANCE SERVICES	Cole Information Services
	CONSULADO GENERAL DE MEXICO	Cole Information Services
	BPI REMITTANCE CORPORATION	Cole Information Services
	LAW OFFICE OF THOMAS A SHAW	Cole Information Services
	LAW OFFICES OF KINJO RICHARD	Cole Information Services
	GOLDMAN JEFFREY ALLEN ATTORNEY AT LA	Cole Information Services
	MARTNET USA INC	Cole Information Services
	MILLENNIUM SECURITY SERVICE INC	Cole Information Services
	MZA EVENTS INC	Cole Information Services
	QUIGLEY & MIRON	Cole Information Services
	SMILOVE JONATHAN ATTORNEY AT LAW	Cole Information Services
	REGENCY MORTGAGE BANCORP	Cole Information Services
	ROSEMARY CLEANER	Cole Information Services
	AIDS PROJECT LA	Cole Information Services
	ESPINOSA & ASSOCIATES	Cole Information Services
	DARM WOO INC	Cole Information Services
	COMMUNITY CAREER DEVELOPMENT	Cole Information Services
	HARRY J REBHUHN LAW OFFICE OF	Cole Information Services
	HOM BILL ATTY	Cole Information Services
	LAW OFFICES OF BARNES CARL D	Cole Information Services
	LINDAIN & BALDOMERO LLP	Cole Information Services
	JOEUN CORP	Cole Information Services
	GIIR AMERICA INC	Cole Information Services
	NEW YORK LIFE INSURANCE	Cole Information Services
	PROPENT REAL ESTATE INC	Cole Information Services
	SCHULCZ FRED LAW OFFICE OF	Cole Information Services

FINDINGS

Year	Uses	Source
2013	SIMON MARTIN R ATTORNEY AT LAW	Cole Information Services
	24 HOUR LOCKSMITH	Cole Information Services
	AIDS WALK LOS ANGELES	Cole Information Services
	LAW OFFICE OF DEXTER ROSARIO	Cole Information Services
	LAW OFFICES OF DENNIS GESELOWITZ	Cole Information Services
	LEE & PARK CO	Cole Information Services
	JOA WELLNESS CENTER	Cole Information Services
	PERLISS SANFORD H ATTORNEY AT LAW	Cole Information Services
	STANDARD PARKING	Cole Information Services
	DEMOCRATIC PARTY OF LOS ANGELES	Cole Information Services
	FOCUS CARE INC	Cole Information Services
	CHANG JACOB D LAW OFFICES	Cole Information Services
	CLUB ASSIST NORTH AMERICA INC	Cole Information Services
	CROWN REALTY	Cole Information Services
	HANIN INS	Cole Information Services
	LAW OFFICES OF ELLIOTT KIM	Cole Information Services
	KISEIDO USA INC	Cole Information Services
	IPLA P A	Cole Information Services
	GOVERNMENT OF INDIA TOURIST OFFICE	Cole Information Services
	PROGUIDE INSURANCE SERVICES INC	Cole Information Services
	SHIN WILLIAM	Cole Information Services
	VISION ESCROW INC	Cole Information Services
	REICH ADELL CROST & CVITAN	Cole Information Services
	ZEUS STUDIOS INC	Cole Information Services
	YOUNG BAE INC	Cole Information Services
	YUN S LEE INC	Cole Information Services
	AIDS COMMUNITY ACTION FOUNDATION	Cole Information Services
	EDI SOLUTION SERVICE	Cole Information Services
	ETP REAL ESTATE	Cole Information Services
	CHK CAPITAL GROUP	Cole Information Services
	CITY OF LOS ANGELES	Cole Information Services
	BAKARI LEGAL SERVICES	Cole Information Services
	BLUE DRAGON ADVERTISING	Cole Information Services
	HARABEDIAN HALL & CO	Cole Information Services
	HIV & AIDS LEGAL SERVICES ALLIANCE I	Cole Information Services

FINDINGS

Year	Uses	Source
2013	KIM & CO A PROFESSIONAL ACCOUNTANCY	Cole Information Services
	GEURBUKK INTERNATIONAL SOLUSION	Cole Information Services
	PARAMOUNT PLAZA	Cole Information Services
	VOICES INC	Cole Information Services
	REICH ADELL & CVITAN	Cole Information Services
	RGL GROUP INSURANCE & FINANCIAL SERV	Cole Information Services
	WELLS FARGO	Cole Information Services
	ACE REALTY & MANAGEMENT	Cole Information Services
	AERIO CONNECT	Cole Information Services
	ARMIDA T BOLTON	Cole Information Services
	DAVID KIM LAW OFFICE OF	Cole Information Services
	CARSONTHOMAS PERSONNEL	Cole Information Services
	CENTRAL NURSING COLLEGE	Cole Information Services
	CHARLES & ASSOCIATES ADVERTISING	Cole Information Services
	LAW OFFICE OF SMILOVE JONATHAN	Cole Information Services
	LAW OFFICES MAURICE WONG	Cole Information Services
	LAW OFFICES OF SMILOVE JONATHAN	Cole Information Services
	LEE & LEE STRUCTURAL ENGINEERING INC	Cole Information Services
	LEE KYUNG HO CPA	Cole Information Services
	IMPERIAL BANK TREASURY DEPARTMENT	Cole Information Services
	JOYCE MINSOOK CHO CPA	Cole Information Services
	GARBER LEONARD N	Cole Information Services
	NOGALES PSYCHOLOGICAL COUNSELING	Cole Information Services
	SH INVESTMENT & SECURITIES	Cole Information Services
	SIMPLY LEGAL INC	Cole Information Services
	SMITH LARRY W LAW OFFICES	Cole Information Services
	UNITED FINANCIAL	Cole Information Services
	REBACK SANFORD LAW OFFICE	Cole Information Services
	DBA KOREA INTERNATIONAL SATELLITE BR	Cole Information Services
	CARDSERVICE LA	Cole Information Services
	CNC	Cole Information Services
	COMMUNICATIONS PLUS	Cole Information Services
	CONSULADO GENERAL DE	Cole Information Services

FINDINGS

Year	Uses	Source
2013	BAE PARK & NAZDJANOVA PLC	Cole Information Services
	HANA REALTY	Cole Information Services
	KMC INTERNATIONAL	Cole Information Services
	MALEMAJESTY GROUP LLC	Cole Information Services
	PELLINEN & ASSOCIATES	Cole Information Services
	SUN JOHN L	Cole Information Services
	VOC REHAB CONSULTING GROUP INC	Cole Information Services
	WHITE HOUSE	Cole Information Services
	CHILDCARE PROVIDER LAW PROJECT	Cole Information Services
	CHILDCARE COMPLIANCE	Cole Information Services
	CANTER RONALD M LAW OFFICE OF	Cole Information Services
	LAW OFFICES DANIEL CHO	Cole Information Services
2008	WHITE HOUSE INVESTMENT INC	Cole Information Services
	CJ FUNDING & INVESTMENT	Cole Information Services
	LEE KYUNG HO CPA	Cole Information Services
	LS INTERIOR DESIGN INC	Cole Information Services
	RANDALL & ASSOCIATES	Cole Information Services
	CENTRAL NURSING COLLEGE	Cole Information Services
	CONSULATE OF HONDURAS	Cole Information Services
	CA REHAB & EMPLOYMENT PROGRAM	Cole Information Services
	C I HOST CORP	Cole Information Services
	LEE GILBERT HYONGWON LAW OFFICES OF	Cole Information Services
	NOGALES PSYCHOLOGICAL COUNSELING	Cole Information Services
	RONALD M CANTER ATTORNEY AT LAW	Cole Information Services
	PAMIOTTO LAW FIRM	Cole Information Services
	KOKORO INC	Cole Information Services
	PEOPLELINK	Cole Information Services
	HANMARY FOOD SUPPLY	Cole Information Services
	KENNEDY INVESTMENTS	Cole Information Services
	BAMKO PROMOTIONAL ITEMS INC	Cole Information Services
	TMC INTERNATIONAL INC	Cole Information Services
	OCEAN 5	Cole Information Services
	BORA ENTERPRISE INC	Cole Information Services
	UNITED NATIONAL INVESTMENT	Cole Information Services
	MAROUF LAW GROUP PLC	Cole Information Services
	MATIAN MEDICAL CORP	Cole Information Services
	JA FINANCIAL SERVICES INC	Cole Information Services

FINDINGS

Year	Uses	Source
2008	SYNERGY GLOBAL INVESTMENTS INC	Cole Information Services
	WILSHIRE ENTERPRISES INC	Cole Information Services
	WILSHIRE METRO WORK SOURCE	Cole Information Services
	UNITED FINANCIAL	Cole Information Services
	CAL TEX ENTERPRISES	Cole Information Services
	CARL B CHARLES	Cole Information Services
	COMMUNICATIONS PLUS	Cole Information Services
	CNC	Cole Information Services
	COSMO MEDICAL GROUP	Cole Information Services
	INDIAN TOURIST OFFICE	Cole Information Services
	LAW OFFICE OF REBACK SANFORD	Cole Information Services
	GLOBAL FUNDING GROUP	Cole Information Services
	LAW OFFICE OF LEE & PANIOTTO	Cole Information Services
	PROVIDING FOR THE PROVIDER	Cole Information Services
	TRIKKIA KEEL LAW OFFICE	Cole Information Services
	D & M ASSET RECOVERY CO	Cole Information Services
	DAVID Y KIM LAW OFFICE	Cole Information Services
	OHIA MICHAEL C LAW OFFICES	Cole Information Services
	YSI INC	Cole Information Services
	SRT REALTY INC	Cole Information Services
	VOC REHAB CONSULTING GROUP INC	Cole Information Services
	SUN ENVIRONMENTAL SERVICE INC	Cole Information Services
	SECURITECH SECURITY SERVICES INC	Cole Information Services
	WEST EAST COMMUNICATIONS	Cole Information Services
	MARTIN S CHU & ASSOCIATES	Cole Information Services
	WILSHIRE FINANCIAL	Cole Information Services
	SIKLAB LLC	Cole Information Services
	SERENDIPITY	Cole Information Services
	MJ TRADING	Cole Information Services
	MINORITY BUSINESS ENTERPRISE CENTER	Cole Information Services
	CELINE MEDICAL AESTHETICS INC	Cole Information Services
	ERMES CORP	Cole Information Services
	CLUB ASSIST ROAD SERVICE LLC	Cole Information Services
	LUCKY REIM INC	Cole Information Services
	RICHARD E BOOKER ATTORNEY AT LAW	Cole Information Services
	THE SCHULCZ FRED LAW OFFICE OF	Cole Information Services
	LAW OFFICE OF DEXTER ROSARIO	Cole Information Services

FINDINGS

Year	Uses	Source
2008	LAW OFFICES OF K T TRAN	Cole Information Services
	GLOBAL WORLD 2000	Cole Information Services
	LAW OFFICES OF JOHNNY S ASCANO	Cole Information Services
	KOREAN CHRISTIAN FAMILY COUNSELING S	Cole Information Services
	BLUE DRAGON ADVERTISEMENT	Cole Information Services
	GOVERNMENT OF THE RPB HNDRS	Cole Information Services
	IBM REAL ESTATE INC	Cole Information Services
	AIDS WALK LOS ANGELES	Cole Information Services
	DUI DEFENDERS	Cole Information Services
	ABS CONSTRUCTION DEVELOPMENT	Cole Information Services
	AMERICAN FEDERATION OF MUSICIANS OF	Cole Information Services
	SUN TECH SOLUTIONS	Cole Information Services
	UNIGLOBAL SPORTS & ENTERTAINMENT I	Cole Information Services
	MORTGAGE FIXERS INC	Cole Information Services
	MZA EVENT	Cole Information Services
	RAMADA INN	Cole Information Services
	RELIANT GLOBAL MARKETS LLC	Cole Information Services
	EBRANDSECURE LLC	Cole Information Services
	LEE & LEE STRUCTURAL ENGINEERING	Cole Information Services
	KIYONI INC	Cole Information Services
	PURCHASING TECHNOLOGY CORP	Cole Information Services
	LAW OFFICE OF FRED SCHULTZ	Cole Information Services
	LAW OFFICE THOMAS SHAW	Cole Information Services
	CREDIT CARD PROCESSING CORP	Cole Information Services
	IMAX SERVICE CORP	Cole Information Services
	FOCUS CARE INC	Cole Information Services
	DEMOCRATIC PARTY OF LOS ANGELES	Cole Information Services
	DIRECT FINANCE	Cole Information Services
	BMC INVESTMENTS	Cole Information Services
	OLD & NEW GENERAL MERCHANDISE INC	Cole Information Services
	A & R TRUCKING EXPRESS INC	Cole Information Services
	ACEVEDO MEDICAL GROUP A MEDICAL CORP	Cole Information Services
	VISION ESCROW INC	Cole Information Services
	ULTIMATE HEALTH CARE	Cole Information Services

FINDINGS

Year	Uses	Source
2008	WITHUS ENTERTAINMENT	Cole Information Services
	ULTIMATE HOME HEALTHCARE SERVICES IN	Cole Information Services
	MANAGEMENT INNOVATION CENTER	Cole Information Services
	CHK CAPITAL GROUP	Cole Information Services
	R & R CAPITAL INVESTMENTS LP	Cole Information Services
	CHARLES & ASSOCS ADVERTISING	Cole Information Services
	CITY OF LOS ANGELES	Cole Information Services
	CALIFORNIA HOMES & ESTATE	Cole Information Services
	LSSD FOOD INC	Cole Information Services
	PLATINUM IMAGE INC	Cole Information Services
	GEURBUKK INTERNATIONAL SOLUSION	Cole Information Services
	KIM MET HOLDINGS INC	Cole Information Services
	HANMITUZA HOLDINGS	Cole Information Services
	HARABEDIAN HALL & CO	Cole Information Services
	B & C COMMUNICATION INC	Cole Information Services
	TRIMANA RESTAURANT	Cole Information Services
	BLUE DRAGON ADVERTISING	Cole Information Services
	Q & H CORP	Cole Information Services
	WELLS FARGO	Cole Information Services
	WHITE PEN	Cole Information Services
	WILSHIRE HOME HEALTH INC	Cole Information Services
	3AM ADVERTISING CO	Cole Information Services
	CHK FINANCIAL ADVISORS	Cole Information Services
	NEXTOUR	Cole Information Services
	LIVING COLOR PAINTING & DESIGN	Cole Information Services
	THE LAW OFFICES OF	Cole Information Services
	RODRIGUEZ STEPHEN G LAW CORP	Cole Information Services
	GLOBAL EDUCATION SERVICES GROUP	Cole Information Services
	LAW OFFICES OF STEVEN FRIEDMAN	Cole Information Services
	GESTONAC LAW OFFICES	Cole Information Services
	HARRE CONSULTING	Cole Information Services
	GRANT LIFE SCIENCES INC	Cole Information Services
	ANDREW J FISHKIN PC	Cole Information Services
	DEMEX MARBLE INTERNATIONAL INC	Cole Information Services
	AIR CRUISE SYSTEMS	Cole Information Services
	SPHERELINK LLC	Cole Information Services
	STEVEN L MAZZA ATTORNEY AT LAW	Cole Information Services

FINDINGS

Year	Uses	Source
2008	STEVELEVYLAW COM	Cole Information Services
	SOUTHLAND MEDICAL CARE INC	Cole Information Services
	JR ENTERTAINMENT	Cole Information Services
	UNITED TELECOM INC	Cole Information Services
	J N J INTERNATIONAL DEVELOPMENT	Cole Information Services
	MAX SOLUTION IMPORT	Cole Information Services
	3540 WILSHIRE LLC PARKING	Cole Information Services
	WORLD WIDE TRADE CO	Cole Information Services
	EOM & ASSOCIATES A PROFESSIONAL CORP	Cole Information Services
	LOS ANGELES WOMENS FOUNDATION	Cole Information Services
	CHK PACIFIC INSURANCE SERVICES	Cole Information Services
	LOW OFFICES OF JONATHAN SMILOVE	Cole Information Services
	TECHHEAD	Cole Information Services
	GLOBAL JR DEVELOPMENT INC	Cole Information Services
	LAW OFFICES OF RICHARD KINJO	Cole Information Services
	PREMIER PARKING	Cole Information Services
	INTELLICALL INC	Cole Information Services
	PACIFIC CENTRAL ALARM	Cole Information Services
	PARAMOUNT PLAZA LLC	Cole Information Services
	HANIN MEDICAL INC	Cole Information Services
	QUIGLEY & MIRON	Cole Information Services
	FRANCIS CENTENO SERVICES	Cole Information Services
	WALK THE TALK PRODUCTIONS	Cole Information Services
	MORTGAGE ONE	Cole Information Services
	NATIONAL AIDS MARATHON TRAINING PROG	Cole Information Services
	RAON CORP	Cole Information Services
	C T V BUSINESS DEVELOPMENT GROUP	Cole Information Services
	NICARAGUAN GENERAL CONSULATE	Cole Information Services
	THE FORECLOSURE PROTECTION AGENCY IN	Cole Information Services
	ROZA PROPERTIES	Cole Information Services
	IMPERIAL FINANCIAL INC	Cole Information Services
	PACIFIC RIM FINANCIAL ADVISERS	Cole Information Services
	HANIN INSURANCE SERVICES	Cole Information Services
	HORIZON GROCERS LLC	Cole Information Services
	HIV & AIDS LEGAL SERVICES INC	Cole Information Services

FINDINGS

Year	Uses	Source
2008	BBI EXPRESS REMITTANCE INC	Cole Information Services
	OPTION FUNDING	Cole Information Services
	BIG JOY	Cole Information Services
	SMILOVE JONATHAN LAW OFFICES	Cole Information Services
	ALL STATE FINANCIAL	Cole Information Services
	YAHOO CLEANERS & TAILOR	Cole Information Services
	QIU ACCOUNTANCY CORP	Cole Information Services
	WORTH LIVING PROPERTIES	Cole Information Services
	SIMON MARTIN R ATTORNEY AT LAW	Cole Information Services
	SEONG KEUN MOON ASSOCAITES FOREIGN L	Cole Information Services
	M & M FINANCIAL GROUP INC	Cole Information Services
	USC BEN	Cole Information Services
	WILSHIRE COSMETIC & IMPLANT	Cole Information Services
	MATCH UP EMPLOYMENT AGENCY	Cole Information Services
2006	BUi LDING	Haines Company, Inc.
2000	BUILDING	Haines & Company
	A M P C O PARKING	Haines & Company
	ARPE INTL PROMOTNS	Haines & Company
	ASIAN AMER LWYR SRV	Haines & Company
	ASIAN AMER TIMS INC	Haines & Company
	ASIAN AMER TIMS INC	Haines & Company
	ASOCIACION DE ABOGADOS	Haines & Company
	B P I EXPRS RMTTNC	Haines & Company
	BARNES CARL D LAW	Haines & Company
	BOOKER RICHARD E ATTY AT LAW	Haines & Company
	BROOKS WILFRED IMMIGRATION LAW	Haines & Company
	CHAPMAN EXECUTIVE CENTER	Haines & Company
	CUSHMAN & WAKEFIELD INC	Haines & Company
	CUSHMAN & WAKEFIELD PARAMNT PLZA	Haines & Company
	DISCIPLINE GLOBAL MOBILE INC	Haines & Company
	ESPINOSA & ASSOCIATES	Haines & Company
	FRANKLIN LAIR ATTY	Haines & Company
	FRIEDMAN S A ATTY	Haines & Company
	GOVERNMENT OF INDIA TOURST OFC	Haines & Company
	GREAT CHINA INTERNATL TRAVEL	Haines & Company
	GRUEN RANDY LAW OFC	Haines & Company
	HARABEDIAN HALL & CO	Haines & Company

FINDINGS

Year	Uses	Source
2000	HARRE CONSULTING	Haines & Company
	HOM BILL ATTY	Haines & Company
	IN PRO PER INC	Haines & Company
	INDIA TOURIST OFC	Haines & Company
	INST FOR MULTICURLTURAL CNSLG	Haines & Company
	INTERGRITY MEDICAL CARE SERVICE	Haines & Company
	KIM DAVID Y ATTY	Haines & Company
	KINJO RICHARD LAW OFFICES OF	Haines & Company
	KOREAN AMER PATENT	Haines & Company
	KOREAN AMER PATENT ASSN	Haines & Company
	LAW OFC SANFORD B REBACK ASSN	Haines & Company
	LAW OFCS DENNIS FUIRE	Haines & Company
	LAW OFCS JERRY SHAPIRO	Haines & Company
	LAW OFCS MAURICE K WONG	Haines & Company
	LEOS BARBER SHOP	Haines & Company
	LEWIS AND SCALI	Haines & Company
	LOUIE KAM ATTY	Haines & Company
	MATCHUP EMPLOYMENT AGENCY	Haines & Company
	MAZZA STEVEN L ATTY	Haines & Company
	NATL HISPANIC MEDIA COALITION	Haines & Company
	NOGALES PSYCH CNSLG	Haines & Company
	NOVA CARD GIFT SHOP	Haines & Company
	OAK EUGEN PHD JD	Haines & Company
	OFICINAS LEGALES DE REYES	Haines & Company
	OHIA MICHAEL C LAW OFFICES OF	Haines & Company
	PAC COAST CONSTRUCTION	Haines & Company
	PIERRI LUIS A SRV	Haines & Company
	PLATINUM IMAGE INC	Haines & Company
	PRIME PARALEGAL SERVICES	Haines & Company
	PUBLIC RESOURCES ADVISORY GRP QUIGLEY & MIRON	Haines & Company
	RANDALL TEDDIE ATTY	Haines & Company
	REBACK SANFORD ATTY	Haines & Company
	SCHULCZ FRED E ATTY	Haines & Company
	SEGURE JOHN	Haines & Company
	SHEPPARD TYRON ATTY	Haines & Company
	SIMON MARTIN R ATTY	Haines & Company
	SMITH LARRY W LAW OFFICES	Haines & Company
	SUN JOHN L ATTY	Haines & Company

FINDINGS

Year	Uses	Source
2000	TRAVEL KINGDOM	Haines & Company
	UNITD FILING SERV	Haines & Company
	WELLS FRGO	Haines & Company
	WILSHIRE ELEVATOR INC	Haines & Company
	WONG MAURICE K ATTY	Haines & Company
	YES JOB SERVICE	Haines & Company
	YOUNG MALCOLM C ATTORNEY AT LW	Haines & Company
	KIM DAVID Y ATTY	Haines & Company
1995	Barnes Carl D Law Offices	Pacific Bell
	Commuter Transportation Services Inc	Pacific Bell
	Commuter Transportation Services Inc	Pacific Bell
	Sands Associates	Pacific Bell
	Sands V Ahda	Pacific Bell
	BARNES CARL D LAW OFFICES	Pacific Bell
	COMMUTER TRANSPORTATION SERVICES INC	Pacific Bell
	HOM BILL ATTY	Pacific Bell
	MIN WILLIAM P ATTY	Pacific Bell
	Barnes Carl D Law Offices	Pacific Bell
	Min William P atty	Pacific Bell
1991	Barnes Carl D Law Offices	Pacific Bell
	Carpool	Pacific Bell
	Commuter Computer	Pacific Bell
	Commuter Transportation Services Inc	Pacific Bell
	Comney CA	Pacific Bell
	Schwartz Neil David atty	Pacific Bell
	BARNES CARL D LAW OFFICES	Pacific Bell
	CARPOOL	Pacific Bell
	COMMUTER COMPUTER	Pacific Bell
	COMMUTER TRANSPORTATION SERVICES INC	Pacific Bell
	DE UGSAMI P ATTY	Pacific Bell
	CANS ROBERT H MD	Pacific Bell
	HEHMANN DENISE	Pacific Bell
	KING & SELIGSOHN ATTYS	Pacific Bell
	KLNGSTEPHENSCOTTATTY	Pacific Bell
	LAWYERS BRIEF SERVICE	Pacific Bell
	MARGOLIS MICHAEL B	Pacific Bell
	MORINMICHAELD	Pacific Bell

FINDINGS

Year	Uses	Source
1991	PROFESSIONAL VOICE THE	Pacific Bell
	SERIGSOHN HENRY ATTY	Pacific Bell
	TRAVEL KINGDOM	Pacific Bell
	Barnes Carl D Law Offices	Pacific Bell
	Carpool	Pacific Bell
	Commuter Computer	Pacific Bell
	Commuter Transportation Services Inc	Pacific Bell
	De ug Sami P atty	Pacific Bell
	Gans Robert H atty	Pacific Bell
	Cans Robert H MD	Pacific Bell
	Hehmann Denise	Pacific Bell
	King & Seligsohn attys	Pacific Bell
	King Shannon LOS ANGELES 3989098	Pacific Bell
	Klng Stephen Scottatty	Pacific Bell
	LAWYERS BRIEF SERVICE	Pacific Bell
	Margolis Michael B	Pacific Bell
	Morin Michael D	Pacific Bell
	Professional Voice The	Pacific Bell
	Profeta Scott LOS ANGELES 8264086	Pacific Bell
	Serigsohn Henry atty	Pacific Bell
	Sdigson Rose LCSW BRENTWOOD 2070836	Pacific Bell
	Travel Kingdom	Pacific Bell
	Wilshire Ardmore	Pacific Bell
	Customer Service 24 Hours	Pacific Bell
	New Accounts & Loans	Pacific Bell
	Commuter Computer	Pacific Bell
	Passenger No Charge To Calling Party District Sales & Ticket Office	Pacific Bell
1990	AMPCO PARKING LOS ANGELES	Pacific Bell
	ABZUG MICHAEL D ATTY	Pacific Bell
	ACE MORTGAGE & FINANCE	Pacific Bell
	ALEXANDER & ALEXANDER OF CALIF INC INS	Pacific Bell
	ALLEN NOAH LAW OFFICES	Pacific Bell
	AMERICAN HEART ASSOCIATION-GREATER LOS ANGELES AFFILIATE	Pacific Bell
	ARGENTINE CONSULATE	Pacific Bell
	ARKUSH J ROBT ATTY	Pacific Bell
	ARKUSH & MARKOVITCH ATTYS	Pacific Bell

FINDINGS

Year	Uses	Source
1990	ASOCIACION DE ABOGADOS DE ACCIDENTES	Pacific Bell
	AUSTRALIAN SUN RESEARCH LABS	Pacific Bell
	BAKKER ANDREW ATTY	Pacific Bell
	BALAZS TIBOR PHOTOGRAPHY	Pacific Bell
	BALL LARRY ATTY	Pacific Bell
	BARNES CARLD LAW OFFICES	Pacific Bell
	BARNES CYNTHIA L ATTY	Pacific Bell
	BEASLEY SHERYL ATTY	Pacific Bell
	BENSON FEDERICK B ATTE	Pacific Bell
	BLACK KAREN ATTY	Pacific Bell
	BLUM BRUCE ATTY	Pacific Bell
	BOOKER RICHARD E ATTY	Pacific Bell
	BRIEF SHOP THE	Pacific Bell
	CARPOOL	Pacific Bell
	CARPOOL	Pacific Bell
	CHAPMAN EXECUTIVE CENTRE	Pacific Bell
	CHOSEN FEW PERSONNEL SERVICES	Pacific Bell
	CLARKE CLIFFORD	Pacific Bell
	CO-OP OF AMERICAN PHYSICIANS	Pacific Bell
	COMMUTER COMPUTER	Pacific Bell
	COMMUTER TRANSPORTATION SERVICES INC	Pacific Bell
	COMPUCOPY	Pacific Bell
	CONSULATE GENERALS & CONSULATES	Pacific Bell
	CUTTING BOARD NO 50 THE	Pacific Bell
	KING STEPHEN SCOTT ATTY	Pacific Bell
	RODRIGUEZ TONY ATTY	Pacific Bell
	DELAWARE STEEL CO OF CALIF INC	Pacific Bell
	ENGEL THOMAS L ATTY	Pacific Bell
	EXCELLENT FUNDING GROUP	Pacific Bell
	EXECUTIVE CAR MANAGEMENT SYSTEMS	Pacific Bell
	F T C REAL ESTATE LOAN	Pacific Bell
	FAR EAST MERCANTILE CORP	Pacific Bell
	FIELD & STREAM	Pacific Bell
	FLAME CUTTING	Pacific Bell
	FRANKLIN C LAIR ATTY	Pacific Bell
	FRIEDMAN STEVEN A ATTY	Pacific Bell

FINDINGS

Year	Uses	Source
1990	GANS ROBERT H ATTY	Pacific Bell
	GARBER ALBERT C GARBER & GARBER & MANUWAL ATTYS	Pacific Bell
	GARBER GARBER & MANUWAL ATTYS	Pacific Bell
	GARBER LEONARD N GARBER & GARBER & MANUWAL ATTYS	Pacific Bell
	GARY ROBERT ATTY	Pacific Bell
	GASTON ANTHONY R ATTY	Pacific Bell
	GLECKMAN FRANCINE	Pacific Bell
	GOLDEN BELL PROPERTIES & MANAGEMENT	Pacific Bell
	GOLDFARB GERALD ATTY	Pacific Bell
	GOLF MAGAZINE	Pacific Bell
	GOVERNMENT OF INDIA TOUR OFC	Pacific Bell
	GRAYSON PEGINE ATTY	Pacific Bell
	GREAT AMERICAN INS CO PACIFIC MARINE DEPT	Pacific Bell
	GREAT AMERICAN PACIFIC MARINE	Pacific Bell
	GREAT CHINA INTERNATL TRAVEL	Pacific Bell
	GREAT L A MORTGAGE CO	Pacific Bell
	GRODBERG HASKELL H ATTY	Pacific Bell
	HADSELL BARBARA ATTY	Pacific Bell
	HAMADA M VICTOR LAW OFFICES OF	Pacific Bell
	HANCOCK SAVINGS & LOAN ASSOCIATION	Pacific Bell
	HANNON MICHAEL ATTY	Pacific Bell
	HANNON PARK & LENNON	Pacific Bell
	HARABEDLAN HALL & CO CPAS	Pacific Bell
	HARRE KENNETH D CPA	Pacific Bell
	HARRIS CHARLES ATTY	Pacific Bell
	HATHAWAY JEFFREY D ATTY	Pacific Bell
	HERTZBERG ROBERT M ATTY LURIE & HERTZBERG	Pacific Bell
	HESCHELES NORMA ATTY	Pacific Bell
	HOGG AND BENSON ATTYS	Pacific Bell
	HOGG JOHN L ATTY	Pacific Bell
	HOM BILL ATTY	Pacific Bell
	HOME MECHANIX MAGAZINE	Pacific Bell
	HOPE FOUNDATION THE	Pacific Bell
	HSIN MEI CO INC	Pacific Bell
	HYUNDAI FINANCIAL CO	Pacific Bell

FINDINGS

Year	Uses	Source
1990	I D N INC	Pacific Bell
	IRA CALIFORNIA	Pacific Bell
	INDIA TOURIST OFFICE	Pacific Bell
	INTERNATL THOMSON RETAIL PRESS	Pacific Bell
	INTRACORP	Pacific Bell
	J & E SHOE REPAIR	Pacific Bell
	JACOBSON RUTHE ATTY	Pacific Bell
	JOHNSON & BARNES ATTYS	Pacific Bell
	JOHNSON CHERYL ATTY	Pacific Bell
	KBK INC	Pacific Bell
	KAGY THOS H LAW OFFICES OF	Pacific Bell
	KANG & ASSOCIATES	Pacific Bell
	KATZ PAUL E	Pacific Bell
	KIM ANDREW LAW OFFICE	Pacific Bell
	KIM DAVID Y ATTY	Pacific Bell
	KIM DAVID Y ATTY	Pacific Bell
	KIM MICHAEL E ATTY	Pacific Bell
	KING & SELIGSOHN ATTYS	Pacific Bell
	KURRASCH ROY W ATTY	Pacific Bell
	KYOKUTO BOEKI KAISHA LTD	Pacific Bell
	LANE BARRY J ATTY	Pacific Bell
	LANE & FRIEDMAN ATTYS	Pacific Bell
	LATTAKER PEARL ATTY	Pacific Bell
	LAW OFFICES OF ALAN H SARKISIAN	Pacific Bell
	LAW PLACEMENTS	Pacific Bell
	LAWYERS BRIEF SERVICE	Pacific Bell
	LEE CHRISTOPHER ATTY	Pacific Bell
	LENNON GERALD ATTY	Pacific Bell
	LESSER LOUIS L ATTY	Pacific Bell
	LITT BARRETT S ATTY	Pacific Bell
	LOMAX MELANIE E ATTY	Pacific Bell
	LOPEZ JAIME V ATTY	Pacific Bell
	LOUIE KAM ATTY	Pacific Bell
	LURIE & HERTZBERG	Pacific Bell
	M B C TV & RADIO CORP	Pacific Bell
	MAGNUSON MICHAEL ATTY	Pacific Bell
	MANUWAL ROBERT I GARBER & GARBER & MANUWAL ATTYS	Pacific Bell
	MARGOLIS BEN ATTY	Pacific Bell

FINDINGS

Year	Uses	Source
1990	MARKOVITCH MICHAEL D	Pacific Bell
	MARKOWITZ JAY ATTY AT LAW	Pacific Bell
	MARQUEZ MERCEDES ATTY	Pacific Bell
	MATCH-UP EMPLOYMENT AGENCY	Pacific Bell
	MCKIM ROBERT & CO INC	Pacific Bell
	MCTERNAN JOHN ATTY	Pacific Bell
	MIN WILLIAM P ATTY	Pacific Bell
	MOMMAERTS ROBERT W ATTY	Pacific Bell
	MOMMAERTS & RUTLEDGE ATTYS AT LAW	Pacific Bell
	MOSKOWITZ KAREN ATTY LURIE & HERTZBERG	Pacific Bell
	MOTT ESTA ATTY	Pacific Bell
	MTEL DIGITAL SERVICES	Pacific Bell
	MUTUAL PROTECTION TRUST	Pacific Bell
	NAGBY RICHARD K ATTY	Pacific Bell
	NATIONAL TEMPORARY SERVICES EMPLOYMENT	Pacific Bell
	NATURAL COMPUTING SYSTEMS	Pacific Bell
	NOGALES FAMILY COUNSELING INC	Pacific Bell
	NOVA CARD GIFT SHOP	Pacific Bell
	NURSE PROVIDERS INC	Pacific Bell
	OLJEY JUDITH A ATTY LURIE & HERTZERG	Pacific Bell
	PACIFIC HEALTH STAFFING	Pacific Bell
	PALEY ROBIN E ATTY	Pacific Bell
	PARAMOUNT GROUP INC	Pacific Bell
	PARK HEESOK ATTY	Pacific Bell
	PARKER & MARKOWITZ ATTYS AT LAW	Pacific Bell
	PARKER RONALD S ATTY AT LAW	Pacific Bell
	PLAZA CLEANERS	Pacific Bell
	POPKOFF BURTON R ATTY	Pacific Bell
	POPKOFF & STERN LAW OFCS OF	Pacific Bell
	POPULAR SCIENCE PUBLISHING CO INC	Pacific Bell
	POTASH ROGELIO ATTY	Pacific Bell
	POTASH ROGER F ATTY	Pacific Bell
	PRECISELITE INC	Pacific Bell
	PRINTER RIBBONS PLUS INC	Pacific Bell
	PROFESSIONAL VOICE THE	Pacific Bell

FINDINGS

Year	Uses	Source
1990	PROVIDENT LIFE AND ACCIDENT INSURANCE COMPANY	Pacific Bell
	PUBLIC RESOURCES ADVISORY GROUP	Pacific Bell
	Q STUDIO	Pacific Bell
	RANDALL TEDDIE JATTY	Pacific Bell
	REBACK SANFORD B ATTORNEY AT LAW	Pacific Bell
	REEVES ROBERT L A PROFESSIONAL LAW CORP	Pacific Bell
	ROBBINS BRIAN QUINN ATTY	Pacific Bell
	RODRIGUEZ & NEEDLES	Pacific Bell
	DE LA TORRE BERNARDO ATTY	Pacific Bell
	ROK S CONSTRUCTION CO	Pacific Bell
	RONALD JAMES DIRECT	Pacific Bell
	RUTLEDGE ARTHUR D ATTY	Pacific Bell
	RYCO STATE GROUP	Pacific Bell
	RYCO STATE MORTGAGE	Pacific Bell
	SCARLETT CARLTON ATTY	Pacific Bell
	SCHIEWE JON A ATTORNEY AT LAW	Pacific Bell
	SCHMID & GROGMAN	Pacific Bell
	SCHWARTZ NEIL DAVID ATTY	Pacific Bell
	SCHWARTZ RANDALL BRIAN ATTY	Pacific Bell
	SCHWARTZ & SCHWARTZ ATTYS	Pacific Bell
	SECURITY PACIFIC FINANCIAL SERVICES INC CERRITOS CERRITOS	Pacific Bell
	SEGURE JOHN PSYCHOTHERAPIST	Pacific Bell
	SELIGSOHN HENRY ATTY	Pacific Bell
	SHEPPARD TYRON J ATTY	Pacific Bell
	SINGER NATHAN ATTY AT LAW	Pacific Bell
	SKI MAGAZINE	Pacific Bell
	SKYLINE TRAVEL SERVICE	Pacific Bell
	SOFTEC	Pacific Bell
	SONBERG EDYTHE K ATTY AT LAW	Pacific Bell
	SPURLOCK ELIZABETH A ATTY	Pacific Bell
	STANDING HUGO J ALEXANDER & ALEXANDER OF CALIF INC INS	Pacific Bell
	STERN GARY ATTY	Pacific Bell
	STERN GARY N ATTY	Pacific Bell
	STORMER DAN ATTY	Pacific Bell
	SUGITANI FUJIO	Pacific Bell

FINDINGS

Year	Uses	Source
1990	SUN JOHN L ATTY	Pacific Bell
	TELEVISION PRODUCTION PARTNERS	Pacific Bell
	TIMES MIRROR MAGAZINE	Pacific Bell
	TIMES MIRROR MAGAZINE SALES DEVELOPMENT	Pacific Bell
	TOHATO AMERICA CO LTD	Pacific Bell
	TRABER THERESA ATTY	Pacific Bell
	TRAVEL KINGDOM	Pacific Bell
	TRAVEL HOST OF SO CALIF	Pacific Bell
	25 TRAVEL	Pacific Bell
	VIA VISTA CORP	Pacific Bell
	WARD CHERYL ATTY	Pacific Bell
	WATERMAN NISSEN & CO	Pacific Bell
	WELLS FARGO BANK NA BRANCH OFFICES LOS ANGELES WILSHIRE ARDMORE LOS ANGE	Pacific Bell
	WONG MARLEEN LCSW	Pacific Bell
	WRIGHT JASON	Pacific Bell
	WRIGHT JASON	Pacific Bell
	YOUHNE YOUNG ATTY AT LAW	Pacific Bell
	YOUNG MALCOLM C ATTY	Pacific Bell
	YUNCG INVESTMENT CO	Pacific Bell
1986	SCHIEWE JON A ATTORNEY AT LAW	Pacific Bell
	BOYLE BRIAN J	Pacific Bell
	BOYLE BRIAN J SPRAY GOULD & BOWERS A PROFESSIONAL CORPORATION ATTYS	Pacific Bell
	BRIEF SHOP THE	Pacific Bell
	BRUGGE ROBT D-SPRAY GOULD & BOWERS A PROFESSIONAL CORPORATION ATTYS	Pacific Bell
	CES PUBLISHING-SALES OFC	Pacific Bell
	CARPOOL	Pacific Bell
	CASTRANOVA ELIA ATTY	Pacific Bell
	CERTIFIED PLAN SPECIALISTS INC	Pacific Bell
	CHAMP MICHAEL W-SPRAY GOULD & BOWERS A PROFESSIONAL CORPORATION ATTYS	Pacific Bell
	CHAPMAN LISA L-SPRAY GOULD & BOWERS A PROFESSIONAL CORPORATION ATTYS	Pacific Bell
	CHOSEN FEW PERSONNEL SERVICES	Pacific Bell
	CLARKE CLIFFORD	Pacific Bell

FINDINGS

Year	Uses	Source
1986	CO-OP OF AMERICAN PHYSICIANS	Pacific Bell
	COMMUTER COMPUTER	Pacific Bell
	COMPREHENSIVE GROUP LEGAL SERVICES	Pacific Bell
	COMPUCOPY	Pacific Bell
	CONTEMPORARY DIGITAL SERVICES INC	Pacific Bell
	CONTEMPORARY DIGITAL SERVICES INC	Pacific Bell
	COOPER ROY V CPA	Pacific Bell
	COOPERATIVE OF AMERICAN PHYSICIANS	Pacific Bell
	CROCKER NATIONAL BANK BRANCH OFFICES LA CITY	Pacific Bell
	CUTTING BOARD NO 50 THE	Pacific Bell
	D K REALTY CO	Pacific Bell
	DAVIS JANE CLAY GRANT & DUNCAN ATTYS	Pacific Bell
	DEAN ROBERT M SPRAY GOULD & BOWERS A PROFESSIONAL CORPORATION ATTYS	Pacific Bell
	DELAWARE STEEL CO OF CALIF INC	Pacific Bell
	DELUG SAMUEL P A PROFESSIONAL LAW CORP ATTY	Pacific Bell
	DREYFUS SERVICE CORP INSTITUTIONAL SERVICES	Pacific Bell
	DUNCAN JERROME N GRANT & DUNCAN ATTYS	Pacific Bell
	E JEAN GARY ATTY	Pacific Bell
	ESTRADA DAVID ATTY	Pacific Bell
	FAR EAST MERCANTILE CORP	Pacific Bell
	FINCK BRUCE ALAN SPRAY GOULD & BOWERS A PROFESSIONAL CORPORATION ATTYS	Pacific Bell
	FLAME CUTTING	Pacific Bell
	FOGEL BENJAMIN ATTY	Pacific Bell
	FRANKLIN C LAIR ATTY	Pacific Bell
	FRIEDMAN STEVEN A ATTY	Pacific Bell
	GANS-SMITH SUSAN B-SPRAY GOULD & BOWERS A PROFESSIONAL CORPORATION ATTYS	Pacific Bell
	GARCIA RODOLFO MD	Pacific Bell
	GARY E JEAN ATTY	Pacific Bell
	GARY ROBERT ANTY	Pacific Bell

FINDINGS

Year	Uses	Source
1986	GEMS PERSONNEL SERVICE	Pacific Bell
	GEMS PERSONNEL SERVICES	Pacific Bell
	GOLDFARB GERALD ATTY	Pacific Bell
	GOLF MAGAZINE	Pacific Bell
	GOODMAN CYNTHIA A-SPRAY GOULD & BOWERS A PROFESSIONAL CORPORATION ATTYS	Pacific Bell
	GOULD CHAS PERRY SPRAY GOULD & BOWERS A PROFESSIONAL CORPORATION ATTYS	Pacific Bell
	GRANT ARTIS C JR GRANT & DUNCAN ATTYS	Pacific Bell
	GRANT & DUNCAN ATTYS	Pacific Bell
	GRANT & DUNCAN ATTYS	Pacific Bell
	GREEN SPAN COMPANY THE ADJSTRS	Pacific Bell
	GREENSPAN SIDNEY & CO FIRE ADJSTRS	Pacific Bell
	GRODBERG HASKELL H ATTY	Pacific Bell
	HANNON MICHAEL ATTY	Pacific Bell
	HANNON PARK LENNON & SARKISIAN ATTY	Pacific Bell
	HARABEDIAN HALL & CO CPAS	Pacific Bell
	HERTZBERG HARRISON W LAW OFFICES OF HERTZBEZRG & REGELE	Pacific Bell
	HERTZBERG ROBERT MYLES LAW OFFICES OF HERTZBERG & REGELE	Pacific Bell
	HOWARD DANL O SPRAY GOULD & BOWERS A PROFESSIONAL CORPORATION ATTYS	Pacific Bell
	INDIA TIURIST OFFICE	Pacific Bell
	INSURANCE ANALYSIS CORP	Pacific Bell
	INTERAMERICAN PSYCHOLOGICAL SERVICES	Pacific Bell
	JRS GROUP INC THE	Pacific Bell
	JAMES DWIGHT GRANT & DUNCAN ATTYS	Pacific Bell
	JAMES Y SONG ATTY	Pacific Bell
	JEFFREY KING HOSPITALITY CONSULTANTS LTD	Pacific Bell
	JOSEPH SEGAL CPA	Pacific Bell
	KBK INC	Pacific Bell
	KIM CONSTRUCTION CO	Pacific Bell
	KIM DAVID AIA & ASSOCIATES	Pacific Bell

FINDINGS

Year	Uses	Source
1986	KIM DAVID Y ATTY	Pacific Bell
	KIM MICHAEL E ATTY	Pacific Bell
	KING & SELIGSOHN ATTYS	Pacific Bell
	KING STEPHEN SCOTT ATTY	Pacific Bell
	KURRASCH ROY W ATTY	Pacific Bell
	KYOKUTO BOEKI KAISHA LTD	Pacific Bell
	LANE BARRY J ATTY	Pacific Bell
	LANE & FRIEDMAN ATTYS	Pacific Bell
	LAW OFFICES OF MERTZBERG & REGELE	Pacific Bell
	LAW OFFICES OF SUKUM SAI-NGARM	Pacific Bell
	LAWYER S BRIEF SERVICE INC	Pacific Bell
	LENNON GERALD ATTY	Pacific Bell
	LEVIN COOPER SPIEGEL & CO CPAS	Pacific Bell
	LINK JAMES S SPRAY GOULD & BOWERS A PROFESSIONAL CORPORATION ATTYS	Pacific Bell
	LITT BARRETT S ATTY	Pacific Bell
	MAGNUSON MICHAEL ATTY	Pacific Bell
	MARTIN HENEY A PROFESSIONAL WORD PROCESSING SERVICE	Pacific Bell
	MATURE TEMPS INC	Pacific Bell
	MATURE TEMPSAMERICA INC	Pacific Bell
	MC COY ROBT E SPRAY GOULD & BOWERS A PROFESSIONAL CORPORATION ATTYS	Pacific Bell
	MCKIM ROBERT & CO INC	Pacific Bell
	MERRITT REALE STATE GROUP	Pacific Bell
	MIDEB MANAGEMENT	Pacific Bell
	MIN WILLIAM P ATTY	Pacific Bell
	MOBILECOMM OF CALIF	Pacific Bell
	MORTENSEN WALTER G SPRAY GOULD & BOWERS A PROFESSIONAL CORPORATION ATTYS	Pacific Bell
	MOSLEY BEVERLY E ATTY	Pacific Bell
	MOSS DARREL T	Pacific Bell
	MUTUAL PROTECTION TRUST	Pacific Bell
	NATIONAL TEMPORARY SERVICES INC EMPLYMNT	Pacific Bell
	NORTHERN TERRITORY TOURIST COMMISSION	Pacific Bell
	PARAMOUNT GROUP INC	Pacific Bell

FINDINGS

Year	Uses	Source
1986	PARAMOUNT PLAZA LEGAL SERVICES	Pacific Bell
	PARK HEESOK ATTY	Pacific Bell
	PARKER RONALD S A LAW CORP	Pacific Bell
	PAVLICK MARC-SPRAY GOULD & BOWERS A PROFESSIONAL CORPORATION ATTYS	Pacific Bell
	PLAZA CLEANERS	Pacific Bell
	POPKOFF BURTON R ATTY	Pacific Bell
	POPULAR SCIENCE PUBLISHING CO INC	Pacific Bell
	POTASH ROGER F ATTY	Pacific Bell
	POTESHMAN MELVIN I CPA	Pacific Bell
	PROFESSIONAL VOICE THE	Pacific Bell
	PROVIDENT LIFE AND ACCIDENT INSURANCE COMPANY	Pacific Bell
	QANTAS AIRWAYS ARRIVAL & DEPARTURE INFORMATION	Pacific Bell
	RAGEN DANIEL P SPRAY GOULD & BOWERS A PROFESSIONAL CORPORATION ATTYS	Pacific Bell
	RAMOS RENE ATTY	Pacific Bell
	REEVES ROBERT L A PROFESSIONAL LAW CORP	Pacific Bell
	REGALE THOMAS M LAW OFFICES OF HERTZBERG & REGELA	Pacific Bell
	RESNICK ROBERT B	Pacific Bell
	REVIANS	Pacific Bell
	RONEY CHRISTINE A-SPRAY GOULD & BOWERS A PROFESSIONAL CORPORATION ATTYS	Pacific Bell
	SAI-NGARM SUKUM LAW OFFICES OF	Pacific Bell
	SAI-NGARM SUKUM LAW OFFICES OF	Pacific Bell
	SAI-NGARM SUKUM LAW OFFICES OF	Pacific Bell
	SAI-NGARM SUKUM LAW OFFICES OF	Pacific Bell
	SARKISIAN RUBIN ATTY	Pacific Bell
	BEVERLY GLEN MUSIC	Pacific Bell
	SCHMID & WEISBERG	Pacific Bell
	SCHWARTZ STEVE R-SPRAY GOULD & BOWERS A PROFESSIONAL CORPORATION ATTYS	Pacific Bell
	SELIGSOHN HENRY ATTY	Pacific Bell
	SHEPPARD TYRON J ATTY	Pacific Bell

FINDINGS

Year	Uses	Source
1986	SHIFFMAN R TONI-SPRAY GOULD & BOWERS A PROFESSIONAL CORPORATION ATTYS	Pacific Bell
	SHILUB MICHAEL J-SPRAY GOULD & BOWERS A PROFESSIONAL CORPORATION ATTYS	Pacific Bell
	SHORT PATRICIA D ATTY	Pacific Bell
	SKI MAGAZINE	Pacific Bell
	SKYLINE TRAVEL SERVICE	Pacific Bell
	SPIEGEL C EDWARD CPA	Pacific Bell
	SPRAY GOULD & BOWERS A PROFESSIONAL CORPORATION ATTYS	Pacific Bell
	STANDING HUGO J ALEXANDER & ALEXANDER OF CALIF INC INS	Pacific Bell
	STORMER DAN ATTY	Pacific Bell
	SUGITANI FUJIO	Pacific Bell
	TEMPSAMERICA	Pacific Bell
	TEMPS AMERICA	Pacific Bell
	TOBIN STEVEN SPRAY GOULD & BOWERS A PROFESSIONAL CORPORATION ATTYS	Pacific Bell
	TURNER RICHARD C SPRAY GOULD & BOWERS A PROFESSIONAL CORPORATION ATTYS	Pacific Bell
	VASIN ROLLAND J CPA	Pacific Bell
	VEASEY GLENDA ATTY	Pacific Bell
	VICTORIAN GOVERNMENT OFFICE AUSTRALIA	Pacific Bell
	VICTORIAN TOURISM COMMISSION	Pacific Bell
	WALDEN KEITH E SPRAY COULD & BOWERS A PROFESSIONAL CORPORATION ATTYS	Pacific Bell
	WALLACE GEORGE M SPRAY GOULD & BOWERS A PROFESSIONAL CORPORATON ATTYS	Pacific Bell
	WANNER KENNETH M SPRAY GOULD & BOWERS A PROFESSIONAL CORPORATION ATTYS	Pacific Bell
	WATSON P A	Pacific Bell
	WESTERN AUSTRALIAN TOURISM COMMISSION	Pacific Bell
	WESTERN AUSTRALIAN TOURIST COMMISSION	Pacific Bell
	WISSLEY DEBORAH Z-SPRAY GOULD & BOWERS A PROFESSIONAL CORPORATION ATTYS	Pacific Bell

FINDINGS

Year	Uses	Source
1986	YOUNG JOSEPH G-SPRAY GOULD & BOWERS A PROFESSIONAL CORPORATION ATTYS	Pacific Bell
	JACOBS ANDREW SPRAY GOULD & BOWERS A PROFESSIONAL CORPORATION ATTYS	Pacific Bell
	AMPCO PARKING PARKING LOTS & GARAGES LOS ANGELES	Pacific Bell
	ACTION VIDEO SERVICES	Pacific Bell
	ADAMS LINDA L-SPRAY GOULD & BOWERS A PROFESSIONAL CORPORATION ATTYS	Pacific Bell
	AIR QUEENSLAND	Pacific Bell
	ALEXANDER & ALEXANDER OF CALIF INC INS	Pacific Bell
	ALLEN GEORGE W SPRAY GOULD & BOWERS A PROFESSIONAL CORPORATION ATTYS	Pacific Bell
	AMERICAN HEART ASSOCIATION REATER LOS ANGELES AFFILIATE	Pacific Bell
	AMERICAN HEART ASSOCIATION GREATER LOS ANGELES AFFILIATE	Pacific Bell
	ARGENTINE CONSULATE	Pacific Bell
	ARKUSH J ROBT ATTY	Pacific Bell
	AUSTRALIA-GREAT BARRIER REEF	Pacific Bell
	AUSTRALIAN TOURIST COMMISSION	Pacific Bell
	AUSTRALIAN TRADE COMMISSIONER	Pacific Bell
	B DALTON BOOKSELLER	Pacific Bell
	BALL LARRY ATTY	Pacific Bell
	BANKERS LIFE COMPANY DES MOINES IOWA	Pacific Bell
	BARBOZA CARLA ATTY	Pacific Bell
	BARCLAYS AMERICAN-BUSINESS CREDIT	Pacific Bell
	BARNES CARL D LAW OFFICES	Pacific Bell
	BENNETT EUGENE J SPRAY GOULD & BOWERS A PROFESSIONAL CORPORATION ATTYS	Pacific Bell
1985	Passenger No Charge To Calling Party District Sales & Ticket Office	Pacific Bell
	District Office	Pacific Bell
	GRi E E N S PAN CO THE	Pacific Bell
	Jacobs Stott atty	Pacific Bell
	Mobilecomm Of Calif	Pacific Bell
	No Charge To Calling Party	Pacific Bell

FINDINGS

Year	Uses	Source
1985	District Sales Office	Pacific Bell
	Soodlk Lynn anty	Pacific Bell
	BARCLAYS AMERICAN-BUSINESS CREDIT	Pacific Bell
	BARNES CARL D LAW OFFICES	Pacific Bell
	HERTZBERG & REGELE	Pacific Bell
	AVIS RENT A CAR	Pacific Bell
	BARCLAYSAMERICAN-BUSINESS CREDIT	Pacific Bell
	BARNES CARL D LAW OFFICES	Pacific Bell
	GREENSPAN COMPANY THE	Pacific Bell
	HERTZBERG HARRISON W ATTY	Pacific Bell
	HERTZBERG REGELE & HERTZBERG ATTYS	Pacific Bell
	JACOBS SCOTT H ATTY	Pacific Bell
	MERRITT REAL ESTATE GROUP	Pacific Bell
	MOBILECOMM OF CALIFORNIA	Pacific Bell
	PLATT KAREN KAY ATTY	Pacific Bell
	SOODIK LYNN ATTY	Pacific Bell
	SUN MICHAEL TSE ATTY	Pacific Bell
	TASHNEK GARY	Pacific Bell
1981	SHERWIN BRUCE M ALLENDALE INSUNRANCE	Pacific Telephone
	KATZ HOYT & BELL ATTYS	Pacific Telephone
	AFIA	Pacific Telephone
	AUTO PARKS	Pacific Telephone
	AAMES BUREAU OF EMPLOYMENT AGENCY	Pacific Telephone
	AAMES TEMPORARY STAFF	Pacific Telephone
	AETNA BUSINESS CREDIT INC	Pacific Telephone
	F M INSURANCE CO	Pacific Telephone
	ALEXAM INC	Pacific Telephone
	ALEXANDER & ALEXANDER OF CALIF INC INS	Pacific Telephone
	ALLEN GEORGE W SPRAY GOULD & BOWERS A PROFESSIONAL CORPORATION ATTYS	Pacific Telephone
	ALLENDALE INSURANCE	Pacific Telephone
	AMERICAN CONDOR INSURANCE SERVICES INC	Pacific Telephone
	AMERICAN INTERNATIONAL COMPANIES	Pacific Telephone

FINDINGS

Year	Uses	Source
1981	AMERICAN INTERNATIONAL LIFE ASSURANCE	Pacific Telephone
	AMERICAN INTERNATIONAL MARINE AGENCY	Pacific Telephone
	AMERICAN INTERNATIONAL UNDERWRITERS	Pacific Telephone
	APPALACHIAN INSURANCE CO	Pacific Telephone
	ARKUSH J ROBT ATTY	Pacific Telephone
	ARKUSS DAVID A SPRAY GOULD & BOWERS A PROFESSIONAL CORPORATION ATTYS	Pacific Telephone
	ATTAWAY JAMES ATTY	Pacific Telephone
	ATTAWAY JAS ATTY	Pacific Telephone
	AUSTRALIAN CONSULATE GENERAL	Pacific Telephone
	AUSTRALIAN TOURIST COMMISSION	Pacific Telephone
	BANKERS LIFE COMPANY DES MOINES IOWA	Pacific Telephone
	BANKERS LIFE COMPANY DES MOINES IOWA	Pacific Telephone
	BARNES CARL D LAW OFFICES	Pacific Telephone
	BELL LES F ATTY	Pacific Telephone
	BELL LESLIE F ATTY	Pacific Telephone
	BENEFACTS INC	Pacific Telephone
	BENNETT CHARLES A SPRAY GOULD & BOWERS A PROFESSIONAL CORPORATION ATTYS	Pacific Telephone
	BENNETT EUGENE J SPRAY GOULD & BOWERS A PROFESSIONAL CORPORATION ATTYS	Pacific Telephone
	BERRY BYRON ATTY	Pacific Telephone
	BIREN MATTHEW B F SROLOFF & BIREN	Pacific Telephone
	BLOSS DONALD R SPRAY GOULD & BOWERS A PROFESSIONTAL CORPORATION ATTYS	Pacific Telephone
	BOYD KURT U SPRAY GOULD & BOWERS A PROFESSIONAL CORPORATION ATTYS	Pacific Telephone
	BREWSTER LEE ATTY	Pacific Telephone
	BREWSTER LEE & SPARKS MAURICE C & BURNS ULYSSES ATTYS	Pacific Telephone
	KING & SELIGSOHN ATTY	Pacific Telephone
	KING STEPHEN SCOTT ATTY	Pacific Telephone
	KOSLOW DAVID HERTZBERG KOSLOW & FRANZEN ATTYS	Pacific Telephone

FINDINGS

Year	Uses	Source
1981	KROLL GERALD R SPRAY GOULD & BOWERS A PROFESSIONAL CORPORATION ATTYS	Pacific Telephone
	LANDMARK INSURANCE COMPANY	Pacific Telephone
	LANE BARBARA A SPRAY GOULD & BOWERS A PROFESSIONAL CORPORATION ATTYS	Pacific Telephone
	LAZARUS ALBERT S ATTY	Pacific Telephone
	LAZARUS ALBERT S ATTY	Pacific Telephone
	LAZARUS REED & ATTAWAY ATTYS	Pacific Telephone
	LEGGIS JOANNE P ATTY	Pacific Telephone
	LEVIN COOPER SPIEGEL & CO CPAS	Pacific Telephone
	LEVIN & OBERMAN	Pacific Telephone
	LEVIN AND OBERMAN INC ATTYS	Pacific Telephone
	LEVIN RICHARD M ATTY	Pacific Telephone
	LEVIN ROBERT W ATTY	Pacific Telephone
	LEVY ABE F LEVY & GOLDMAN ATTYS	Pacific Telephone
	LEVY & GOLDMAN ATTYS	Pacific Telephone
	LEVY GOLDSCHMID & GOLDMAN ATTORNEYS	Pacific Telephone
	LEXITRON CORP	Pacific Telephone
	LEXITRON CORP	Pacific Telephone
	LINK JAMES S SPRAY GOULD & BOWERS A PROFESSIONAL CORPORATION ATTYS	Pacific Telephone
	MARCHLEWSKI THERESA M SPRAY GOULD & BOWERS A PROFESSIONAL CORPORATION ATTYS	Pacific Telephone
	MARKET FINDERS INSURANCE SERVICES	Pacific Telephone
	MARKOVITCH MICHAEL D	Pacific Telephone
	MCCOY ROBT E SPRAY GOULD & BOWERS A PROFESSIONAL CORPORATION ATTYS	Pacific Telephone
	MIDED MANAGEMENT	Pacific Telephone
	MIKE PRESTON A ATTY	Pacific Telephone
	MIN WILLIAM P ATTY	Pacific Telephone
	MORRIS TIMOTHY ATTY	Pacific Telephone
	MORTENSEN WALTER G SPRAY GOULD & BOWERS A PROFESSIONAL CORPOATION ATTYS	Pacific Telephone
	NASH ROBT SPRAY GOULD & BOWERS A PROFESSIONAL CORPORATION ATTYS	Pacific Telephone

FINDINGS

Year	Uses	Source
1981	NATIONAL ACCOUNT SYSTEMS INC	Pacific Telephone
	NATIONAL INDEMNITY CO INS	Pacific Telephone
	NATIONAL UNION INS COMPANIES	Pacific Telephone
	NEW PROVIDENCE CORP	Pacific Telephone
	NORTH AMERICAN MANAGERS	Pacific Telephone
	OBERMAN JEFFREY T ATTY	Pacific Telephone
	OTT THOMAS H SPRAY GOULD & BOWERS A PROFESSIONAL CORPORATION ATTYS	Pacific Telephone
	PACIFIC UNION ASSURANCE	Pacific Telephone
	PARAMOUNT MANAGEMENT CO	Pacific Telephone
	PETTIE STIRITZ SMITH & CO CPA	Pacific Telephone
	PLAZA CLEANERS	Pacific Telephone
	POPKOFF BURTON R ATTY	Pacific Telephone
	POPULAR SCIENCE PUBLISHING CO INC	Pacific Telephone
	POTESHMAN MELVIN I CPA	Pacific Telephone
	PRESS STEPHEN M SPRAY GOULD & BOWERS A PROFESSIONAL CORPORATION ATTYS	Pacific Telephone
	RANDALL GARY E GOODMAN & HIRSCHBERG ATTYS	Pacific Telephone
	REDWOOD FIRE & CASUALTY INSURANCE CO	Pacific Telephone
	REED MERLIN ATTORNEY AT LAW	Pacific Telephone
	REED MERLIN ATTORNEY AT LAW	Pacific Telephone
	REINIS MITCHELL N ATTY	Pacific Telephone
	RESNICK ROBERT B	Pacific Telephone
	RETAILERS COMMERCIAL AGENCY INC	Pacific Telephone
	REVLAN S	Pacific Telephone
	ROBERTSHAW WAYNE M SPRAY GOULD & BOWERS A PREOFESSIONAL CORPORATION ATTYS	Pacific Telephone
	ROBERTSON CAROL A LEVY & GOLDMAN ATTYS	Pacific Telephone
	ROBINSON WILLIAUM R ALTY	Pacific Telephone
	ROBINSON WILLIAM R ALLY	Pacific Telephone
	ROSENBERG SIDNEY CPA	Pacific Telephone
	SAMPSON LENARD ATTY	Pacific Telephone
	SAULER MAX A SPRAY GOULD & BOWERS A PROFESSIONAL CORPORATION ATTYS	Pacific Telephone

FINDINGS

Year	Uses	Source
1981	SCHILLINGER JOHN G SPRAY GOULD & BOWERS A PROFESSIONAL CORPORATION ATTYS	Pacific Telephone
	SELIGSOHN HENRY ATTY	Pacific Telephone
	BURNS ULYSSES ATTY	Pacific Telephone
	SHORE SAMUEL ATTY	Pacific Telephone
	SILVER LAWRENCE ATTY	Pacific Telephone
	SILVER LAWRENCE LEVY GOLDSCHMID & GOLDMAN ATTORNEYS	Pacific Telephone
	SKYLINE TRAVEL SERVICE	Pacific Telephone
	SOURCE EDP PERSONNEL SERVICES	Pacific Telephone
	SOURCE FINANCE	Pacific Telephone
	SPARKS MAURICE C ATTY	Pacific Telephone
	SPIEGEL C EDWARD CPA	Pacific Telephone
	SPINDEL STEVEN ATTY	Pacific Telephone
	SPINDEL STEVEN H LEVY GOLDSCHMID & GOLDMAN	Pacific Telephone
	SPRAY GOULD & BOWERS A PROFESSIONAL CORPORATION ATTYS	Pacific Telephone
	SROLOFF & BIREN	Pacific Telephone
	SROLOFF ERNEST SROLOFF & BIREN	Pacific Telephone
	STAHL JOHN M & ROSALIE K TRUST	Pacific Telephone
	STANDING HUGO J ALEXANDER & ALEXANDER OF CALIF INC INS	Pacific Telephone
	STARR C V & CO	Pacific Telephone
	STARR TECHNICAL RISK AGENCY	Pacific Telephone
	STERN GARY N GOODMAN & HIRSCH BERG ATTYS	Pacific Telephone
	STORES COLLECTION BUREAU NATIONAL ACCOUNT SYSTEMS INC	Pacific Telephone
	STUART S SHOP FOR MEN	Pacific Telephone
	T C I	Pacific Telephone
	TOBIN STEVEN SPRAY GOULD & BOWERS A PROFESSIONAL CORPORATION ATTYS	Pacific Telephone
	TRANSPACIFIC SUZUKI UNITRUCK LONG BEACH	Pacific Telephone
	TURNER RICHARD C SPRAY GOULD & BOWERS A PROFESSIONAL CORPORRATION ATTYS	Pacific Telephone
	UNION LAW CENTER	Pacific Telephone
	URIBE J A ATTY	Pacific Telephone

FINDINGS

Year	Uses	Source
1981	VAUGHN FLORENCE C	Pacific Telephone
	VELTRI MARIO F CPA	Pacific Telephone
	WALDEN KEITH E SPRAY GOULD & BOWERS A PROFESSIONAL CORPORATION ATTYS	Pacific Telephone
	WALKER FLORENCE VAUGHN	Pacific Telephone
	WANNER KENNETH M SPRAY GOULD & BOWERS A PROFESSIONAL CORPORATION ATTYS	Pacific Telephone
	WESTERN RISK SPECIALISTS INC 30	Pacific Telephone
	WHITE FRANK W	Pacific Telephone
	WHITE FRANK W	Pacific Telephone
	WIANEKI THOMAS SCOLOFF & BIREN	Pacific Telephone
	WILSHIRE IMPERIAL CO JWLRY	Pacific Telephone
	C V STARR & CO	Pacific Telephone
	CALIFORNIA CREDTIT BUREAU	Pacific Telephone
	& INDUSTRY CO	Pacific Telephone
	CONSULATE GENERALS & CONSULATES	Pacific Telephone
	COOPER ROY V CPA	Pacific Telephone
	CREDIT BUREAU OF GREATER LOS ANGELES	Pacific Telephone
	CRICKARD STEVEN P SPRAY GOULD & BOWERS A PROFESSIONAL CORPORATION ATTYS	Pacific Telephone
	CROCKER NATIONAL BANK BRANCH OFFICES L A CITY WILSHIRE ARDMORE OFFICE	Pacific Telephone
	CUTTING BOARD NO 50 THE	Pacific Telephone
	DAVIS JOSEPH D ATTY	Pacific Telephone
	DEMARET DOUGLAS	Pacific Telephone
	DEMARET DOUGLAS	Pacific Telephone
	DREYFUS SERVICE CORP	Pacific Telephone
	FENTON HENRY R LEVY & GOLDMAN ATTYS	Pacific Telephone
	FINCK BRUCE ALAN SPRAY GOULD & BOWERS A PROFESSIONAL CORPORATION ATTYS	Pacific Telephone
	FINK GERALD	Pacific Telephone
	FLOWER PATCH	Pacific Telephone
	FOX J JANE SPRAY GOULD & BOWERS A PROFESSIONAL CORPORATION ATTYS	Pacific Telephone

FINDINGS

Year	Uses	Source
1981	FRANZEN DON ERIK HERTZBERG KOSLOW & FRANZEN ATTYS	Pacific Telephone
	FREIXES GONZALO	Pacific Telephone
	GARFIELD ELIZBETH LEVY & GOLDMAN ATTYS	Pacific Telephone
	GELLER PAUL E ATTY	Pacific Telephone
	GENERAL ELECTRIC COMPANY SALES	Pacific Telephone
	GENERAL ELECTRIC COMPANY SALES	Pacific Telephone
	GENERAL ELECTRIC INFORMATION SERVICES COMPANY	Pacific Telephone
	GIANELLI ROBT ATTY	Pacific Telephone
	GINDI ELIE J ATTY	Pacific Telephone
	GOLDFARB GERALD ATTY	Pacific Telephone
	GOLDMAN GERALD LEVY & GOLDMAN ATTYS	Pacific Telephone
	GOLDSCHMID VENION ATTY	Pacific Telephone
	GOLDSCHMID VERNON LEVY GOLDSCHMID & GOLDMAN ATTORNEY	Pacific Telephone
	GOLDSTEIN RENNI H SPRAY GOULD & BOWERS A PROFESSIONAL CORPORATION ATTYS	Pacific Telephone
	GOLF MAGAZINE	Pacific Telephone
	GOODMAN MAX GOODMAN & HIRSCHBERG ATTYS	Pacific Telephone
	GOULD CHAS PERRY SPRAY GOULD & BOWERS A PROFESSIONAL CORPORATION ATTYS	Pacific Telephone
	GREENSTONE ELLEN LEVY & GOLDMAN ATTYS	Pacific Telephone
	GRODBERG HASKELL H ATTY	Pacific Telephone
	HASSELL PETER J ATTORNEY AT LAW	Pacific Telephone
	HAWES PETER B ALEXANDER & ALEXANDER OF CALIF INC INS	Pacific Telephone
	HERTZBERG HARRISON W HERTZBERG KOSLOW & FRANZEN ATTYS	Pacific Telephone
	HERTZBERG KOSLOW & FRANZEN ATTYS	Pacific Telephone
	HIGHT BOB SPRAY GOULD & BOWERS A PROFESSIONAL CORPORATION ATTYS	Pacific Telephone
	HIRSCHBERG GERT K GOODMAN & HIRSCHBERG ATTYS J	Pacific Telephone
	HOWARD DANL O SPRAY GOULD & BOWERS A PROFESSIONAL CORPORATION ATTYS	Pacific Telephone

FINDINGS

Year	Uses	Source
1981	HOYT LOUIS C ATTY	Pacific Telephone
	HUBEL GORDON K LEVY & GLODMAN ATTYS	Pacific Telephone
	IBM CORP DATA PROCESSING DIVISION	Pacific Telephone
	IBM CORP DATA PROCESSING DIVISION	Pacific Telephone
	IBM CORP DATA PROCESSING DIVISION	Pacific Telephone
	IBM CORP FIELD ENGINEERING DIVISION BRANCH OFFICES	Pacific Telephone
	IBM CORP GENERAL SYSTEMS DIVISION	Pacific Telephone
	IBM CORP GENERAL SYSTEMS DIVISION	Pacific Telephone
	INDIA TOURIST OFFICE	Pacific Telephone
	ISHIHARA THOMAS	Pacific Telephone
	JACKSON FLORENCE VAUGHN ATTY	Pacific Telephone
	JACOBS ANDREW SPRAY GOULD & BOWERS A PROFESSIONAL CORPORATION ATTYS	Pacific Telephone
	JACOBSEN DONALD R ALLENDALE INSURANCE	Pacific Telephone
	JAMAR T V PRODUCTIONS & ADVERTISING DIVISION OF TRANSPACIFIC TELEVISION BRO	Pacific Telephone
	JOHNSON KEVIN K SPRAY GOULD & BOWERS A PROFESSIONAL CORPORATION ATTYS	Pacific Telephone
	JONES YVONNE R ATTY	Pacific Telephone
	KAGEN MICHAEL A SROLOFF & BIREN	Pacific Telephone
	KAMIN DAVID ATTY	Pacific Telephone
	KAPOR JEFFREY ATTY	Pacific Telephone
1980	BARNES CARL D LAW OFFICES	Pacific Telephone
	CREDIT BUREAU OF GREATER LOS ANGELES	Pacific Telephone
	HERTZBERG KOSLOW & FRANZEN ATTYS	Pacific Telephone
	L A Financial	Pacific Telephone
	AUSTRALIAN TOURIST COMMISSION	Pacific Telephone
	BANKERS LIFE COMPANY DES MOINES IOWA	Pacific Telephone
	BARNES CARL D LAW OFFICES	Pacific Telephone
	BELL LES F ATTY	Pacific Telephone

FINDINGS

Year	Uses	Source
1980	CREDIT BUREAU OF GREATER LOS ANGELES	Pacific Telephone
	HERTZBERG KOSLOW & FRANZEN ATTYS	Pacific Telephone
	NEW YORK LIFE INSURANCE COMPANY GENERAL SALES OFFICES	Pacific Telephone
	Levin And Oberman Inc attys	Pacific Telephone
	L A Financial	Pacific Telephone
	NEW YORK LIFE INSURANCE COMPANY Contd General Sales Offices Contd	Pacific Telephone
	Oberman Jeffrey T atty	Pacific Telephone
	Potcshman Melvin I CPA	Pacific Telephone
	Rosenberg Sidney CPA	Pacific Telephone
	Shore Samuel	Pacific Telephone
	Spiegel C Edward CPA	Pacific Telephone
	AVIS RENT A CAR Regional Executive Offices	Pacific Telephone
	Cooper Roy V CPA	Pacific Telephone
	Cooper S	Pacific Telephone
	Credit Bureau Of Greater Los Angeles	Pacific Telephone
	Hertzberg Koslow & Franzen attys	Pacific Telephone
	Levin Cooper Spiegel & Co CPAS	Pacific Telephone
1976	Katz Chas J atty	Pacific Telephone
	Triangle Card & Gift Shop	Pacific Telephone
	Katz Hoyt & Bellss attys	Pacific Telephone
	Kitsis David I atty	Pacific Telephone
	Koslow David Hertzberg Kaplan & Koslow attys	Pacific Telephone
	Koszdin Jack P Levy Koszdin & Woods A Professional Corporation attys	Pacific Telephone
	Lance & Associates Agcy	Pacific Telephone
	Levin Cooper Spiegel & Co CPAs	Pacific Telephone
	Levin And Oberman Inc attys	Pacific Telephone
	Levin & Oberman Inc attys	Pacific Telephone
	Levin Richard M atty	Pacific Telephone
	Levin Richard M atty	Pacific Telephone
	Levy Abe F Levy Koszdin & Woods A Professional Corporation attys	Pacific Telephone
	Levy Koszein & Woods A Professional Corporation attys	Pacific Telephone
	Los Angeles Board Of Realtors	Pacific Telephone

FINDINGS

Year	Uses	Source
1976	L A Coat & Mfrs Assn	Pacific Telephone
	LOS ANGELES REALTY BOARD	Pacific Telephone
	Market Insurance	Pacific Telephone
	Market Insurance Corp	Pacific Telephone
	Mastroni Nick atty	Pacific Telephone
	Min William P atty	Pacific Telephone
	Miner John W atty	Pacific Telephone
	Morse Lawrence D CPA	Pacific Telephone
	Motter Robert L atty	Pacific Telephone
	Mulligan Thomas S Levy Koszdin & Woods A Professional Corporation attys	Pacific Telephone
	NATIONAL ACCOUNT SYSTEMS INC Hollywood Div	Pacific Telephone
	Los Angeles Div	Pacific Telephone
	National Union Ins Companies	Pacific Telephone
	Nesbitt Paul B	Pacific Telephone
	New Hampshire Ins Group	Pacific Telephone
	New Providence Corp	Pacific Telephone
	Oberman Jeffrey T atty	Pacific Telephone
	PACIFIC UNION ASSURANCE	Pacific Telephone
	Popular Science Publishing Co Inc	Pacific Telephone
	Poteshman Melvin I CPA	Pacific Telephone
	PRUDENTIAL INSURANCE COMPANY OF AMERICA THE Group Sales And Service	Pacific Telephone
	RESERVE INSURANCE CO WESTERN REGIONAL OFC	Pacific Telephone
	Retailers Commercial Agency Inc	Pacific Telephone
	Rosen Mitch atty	Pacific Telephone
	Rosen Mitch Levy Koszdin & Woods A Professional Corporation attys	Pacific Telephone
	Rosenberg Sidney CPA	Pacific Telephone
	Ross Steve Lance & Associates Agcy	Pacific Telephone
	SALES CONSULTANTS AGENCY INC	Pacific Telephone
	Seigel Benjamin S atty	Pacific Telephone
	Sherwin Bruce M Allendale Insurance	Pacific Telephone
	Shore Samuel atty	Pacific Telephone
	Source EDP Personnel Services	Pacific Telephone
	Sparks Maurice C atty	Pacific Telephone
	Spiegel C Edward CPA	Pacific Telephone

FINDINGS

Year	Uses	Source
1976	Sroloff Ernest Levy Koszdin & Woods A Professional Corporation attys	Pacific Telephone
	Stahl John M & Rosalie K trust	Pacific Telephone
	Standing Hugo J Alexander & Alexander Inc ins	Pacific Telephone
	Stoll Peter R atty	Pacific Telephone
	Stone Mark Levy Koszdin & Woods A Professional Corporation attys	Pacific Telephone
	Stores Collection Bureau National Account Systems Inc	Pacific Telephone
	Stuarts Shop For Men	Pacific Telephone
	TEXACO INC	Pacific Telephone
	District Exploration Offices	Pacific Telephone
	THOMAS COOK TRAVEL	Pacific Telephone
	Los Angeles Ofc	Pacific Telephone
	THOMAS COOK TRAVEL	Pacific Telephone
	Western Regional Ofc	Pacific Telephone
	Office Buildings	Pacific Telephone
	TISHMAN REALTY & CONSTRUCTION CO INC Main Office west Coast Headquarters	Pacific Telephone
	Torres Leonard E Levy Koszdin & Woods A Professional Corporation attys	Pacific Telephone
	Bowest Mortgage Corp	Pacific Telephone
	Union Law Center	Pacific Telephone
	United Inspection Bureau	Pacific Telephone
	Veltri Mario F CPA	Pacific Telephone
	von Kalinowski Gordan E	Pacific Telephone
	Vonk John	Pacific Telephone
	Wallis Mark	Pacific Telephone
	Welter Gerald atty J	Pacific Telephone
	WESTERN RISK SPECIALISTS INC	Pacific Telephone
	Wilshire Imperial Co jwlry	Pacific Telephone
	Wilzig David atty	Pacific Telephone
	Woods Arleigh Maddox Levy Koszdin & Woods A Professional Corporation attys	Pacific Telephone
	Brewster Lee atty	Pacific Telephone
	Burns Ulysses & Associates attys	Pacific Telephone
	California Credit Bureau	Pacific Telephone
	CLINTON E FRANK INC advg	Pacific Telephone
	Commerce & Industry Insurance Co	Pacific Telephone

FINDINGS

Year	Uses	Source
1976	COOK THOMAS TRAVEL	Pacific Telephone
	Los Angeles Offices	Pacific Telephone
	COOK THOMAS TRAVEL	Pacific Telephone
	Western Regional Ofc	Pacific Telephone
	Los Angeles Ofc	Pacific Telephone
	Cooks World Travel Service	Pacific Telephone
	Cooper Roy V CPA	Pacific Telephone
	CREDIT BUREAU OF GREATER LOS ANGELES	Pacific Telephone
	CROCKER NATIONAL BANK contd BRANCH OFFICES L A CITY contd Santa Barbara Figueroa contd	Pacific Telephone
	Wilshire Ardmore	Pacific Telephone
	Dailey Ivieayea Taylor atty	Pacific Telephone
	Damon Frank Levy Koszdin & Woods A Professional Corporation attys	Pacific Telephone
	de Cervantes George CPA	Pacific Telephone
	De Cenzo Dominick	Pacific Telephone
	DREYFUS FUND INC	Pacific Telephone
	DREYFUS SALES CORP THE	Pacific Telephone
	Fenton Harry atty	Pacific Telephone
	Fenton Henry R Levy Koszdin & Woods A Professional Corporation attys	Pacific Telephone
	Flower Tree first	Pacific Telephone
	FRANK CLINTON E INC advg	Pacific Telephone
	Franzen Don Erik Herzberg Kaplan & Koslow attys	Pacific Telephone
	Fredrics Joseph M atty	Pacific Telephone
	Fredrics Joseph M Levy Koszdin & Woods A Professional Corporation attys	Pacific Telephone
	Freighters & Cruises	Pacific Telephone
	Friedman Irwin M atty	Pacific Telephone
	Los Angeles Office	Pacific Telephone
	GENERAL ELECTRIC COMPANY SALES Computer Services Pacific Zone Office	Pacific Telephone
	Godin Martin G atty	Pacific Telephone
	Goldman Gerald Levy Koszdin & Woods A Professional Corporation attys	Pacific Telephone
	Goldschmid Vernon Levy Koszdin & Woods A Professional Corporation attys	Pacific Telephone
	Goleaf Magazine	Pacific Telephone
	Government Of India Tourist Office	Pacific Telephone

FINDINGS

Year	Uses	Source
1976	Grodberg Haskell H atty	Pacific Telephone
	Harriston Norman atty	Pacific Telephone
	Hawes Peter B Alexander & Alexander Inc ins	Pacific Telephone
	Hertzberg Harrison W Hertzberg Kaplan & Koslow attys	Pacific Telephone
	Hertzberg Kaplan & Koslow attys	Pacific Telephone
	Holt Roger J atty	Pacific Telephone
	Hoyt Louis C atty	Pacific Telephone
	Hughes M Dudley petrolm consltnt	Pacific Telephone
	Hutchings Murray S CPA	Pacific Telephone
	IBM CORP DATA PROCESSING DIVISION	Pacific Telephone
	Sales Offices Los Angeles Midtown	Pacific Telephone
	IBM CORP DATA PROCESSING DIVISION	Pacific Telephone
	Sales Offices Los Angeles Wilshire	Pacific Telephone
	IBM CORP DATA PROCESSING DIVISION	Pacific Telephone
	Miscellaneous System Science Institute	Pacific Telephone
	IBM CORP FIELD ENGINEERING DIVISON	Pacific Telephone
	Branch Offices Western Region Administrative Support Office	Pacific Telephone
	IBM CORP GENERAL SYSTEMS DIVISION	Pacific Telephone
	Sales & Service Los Angeles Metro	Pacific Telephone
	IBM CORP OFFICE PRODUCTS DIVISION	Pacific Telephone
	Service Offices Los Angeles Wilshire	Pacific Telephone
	India Tours	Pacific Telephone
	Jacobsen Donald R Allendale Insurance	Pacific Telephone
	Jefferson Insurance Co Of N Y	Pacific Telephone
	Johnson Lance	Pacific Telephone
	Kaplan Joshua Hertzberg Kaplan & Koslow attys	Pacific Telephone
	A I C C O Inc Insurance Premium Financing	Pacific Telephone
	Affiliated F M Insurance Co New Providence Corp	Pacific Telephone
	ALLENDALE INSURANCE	Pacific Telephone
	American Fidelity Fire Insurance	Pacific Telephone
	American Home Assurance Co	Pacific Telephone

FINDINGS

Year	Uses	Source
1976	American Home Group	Pacific Telephone
	AMERICAN INTERNATIONAL COMPANIES	Pacific Telephone
	American International Life Assurance	Pacific Telephone
	American International Marine Agency	Pacific Telephone
	American International Underwriters	Pacific Telephone
	Analysts Internatl Corp	Pacific Telephone
	Appalachian Insurance Co New Providence Corp	Pacific Telephone
	Atwell Vogel & Sterling Inc	Pacific Telephone
	AUSTRALIAN CONSULATE GENERAL	Pacific Telephone
	Australian Governmnent Information Service	Pacific Telephone
	AUSTRALIAN GOVERNMENT TOURIST COMMISSION	Pacific Telephone
	AUSTRALIAN TOURIST COMMISSION	Pacific Telephone
	AVIS RENT A CAR Domestic Reservations & Information	Pacific Telephone
	Regional Executive Offices	Pacific Telephone
	Brokerage Offices Jerome A Elsner CLU Mgr	Pacific Telephone
	Brokerage Offices Regional Group & Pension Office Jas Van Lew Mgr	Pacific Telephone
	Barnes Carl D atty	Pacific Telephone
	Bell Les F atty	Pacific Telephone
	Bell Leslie F atty	Pacific Telephone
	Berman Howard L Levy Koszdin & Woods A Professional Corporation attys	Pacific Telephone
	Biren Matthew B F Levy Koszdin & Woods A Professional Corporation attys	Pacific Telephone
	Boches Ralph E atty	Pacific Telephone
1975	BARNES CARL D ATTY	Pacific Telephone
	CREDIT BUREAU OF GREATER LOS ANGELES	Pacific Telephone
	JACKSON RAYMOND ATTY	Pacific Telephone
	Barnes Carl D atty	Pacific Telephone
	COOK THOMAS WORLD TRAVEL SERVICE	Pacific Telephone
	AVIS RENT A CARRENTAL LOCATIONS LOS ANGELES	Pacific Telephone
	BARNES CARL ATTY	Pacific Telephone
	COOPER ROY V CPA	Pacific Telephone

FINDINGS

Year	Uses	Source
1975	CREDIT BUREAU OF GREATER LOS ANGELES	Pacific Telephone
	GUARDIAN LIFE INSURANCE CO OF AMERICA	Pacific Telephone
	GUARDIAN LIFE INSURANCE CO OF AMERICA	Pacific Telephone
	HERTZBERG HARRISON ATTY	Pacific Telephone
	JACKSON RAYMOND ATTY	Pacific Telephone
	LEVIN COOPER SPIEGEL & CP CPAS	Pacific Telephone
	LEVIN AND OBERMAN INC ATTYS	Pacific Telephone
	LEVIN RICHARD M ATTY	Pacific Telephone
	OBERMAN JEFFREY T ATTY	Pacific Telephone
1971	I B M CORP OTHER OFFICES Education Center Data Processing	Pacific Telephone
	INFORMATICS INC Corporate Offices	Pacific Telephone
	Management Computer Services	Pacific Telephone
	Kitsis David I atty	Pacific Telephone
	Lambert Earle atty	Pacific Telephone
	Levin Cooper Spiegel & Co CPAs	Pacific Telephone
	Levin And Oberman Inc attys	Pacific Telephone
	Levin Richard M atty	Pacific Telephone
	Miner John W atty	Pacific Telephone
	Natl Union Ins Companies W	Pacific Telephone
	New Hampshire Insurance Co	Pacific Telephone
	New Product Development Group	Pacific Telephone
	Norkin Allan D atty	Pacific Telephone
	Oberman Jeffrey T atty	Pacific Telephone
	Popular Science Publishing Co Inc	Pacific Telephone
	Poteshman Melvin I CPA	Pacific Telephone
	PRESIDENTIAL FINANCIAL CO	Pacific Telephone
	PRESIDENTIAL PUBLISHERS	Pacific Telephone
	Group Sales Ofc	Pacific Telephone
	Pasadena	Pacific Telephone
	RESERVE INSURANCE CO WESTERN REGIONAL OFC	Pacific Telephone
	Robertson Co	Pacific Telephone
	Rosenberg Sidney CPA	Pacific Telephone
	Sales Consultants Agency Inc	Pacific Telephone
	Shore Samuel atty	Pacific Telephone
	SOURCE EDP A PROFESSIONAL PLACEMENT AGENCY	Pacific Telephone

FINDINGS

Year	Uses	Source
1971	Spiegel C Edward CPA	Pacific Telephone
	Standing Hugo J Alexander & Alexander Inc ins	Pacific Telephone
	Starr C V & Co	Pacific Telephone
	Stuarts Shop For Men	Pacific Telephone
	TANGER INDUSTRIES	Pacific Telephone
	UNION PACIFIC RAILROAD CO	Pacific Telephone
	Executive & Genl Ofcs Natural Resources Division Petroleum	Pacific Telephone
	Veltri Mario	Pacific Telephone
	Whiting Dwight Alexander & Alexander Inc ins	Pacific Telephone
	Education Center Ofc Products	Pacific Telephone
	ALEXANDER & ALEXANDER INC ins	Pacific Telephone
	AMERICAN HOME GROUP	Pacific Telephone
	American International Marine Agency	Pacific Telephone
	AMERICAN INTERNATL UNDERWRITERS INC	Pacific Telephone
	APCOA DIV ITT	Pacific Telephone
	AVIS RENT A CAR Rental Locations	Pacific Telephone
	Executive Ofcs	Pacific Telephone
	BANKERS LIFE COMPANY DES MOINES IOWA Brokerage Agency Offices	Pacific Telephone
	Jerome A Eisner CLU Mgr	Pacific Telephone
	BOOTHE RESOURCES INTERNATIONAL INC	Pacific Telephone
	Computer Resource Center	Pacific Telephone
	BOOTHE RESOURCES INTERNATIONAL INC	Pacific Telephone
	Corporate Office	Pacific Telephone
	Bowest Mortgage Corp	Pacific Telephone
	Bruski Howard M atty	Pacific Telephone
	Burnett Investment Co	Pacific Telephone
	CALIF WESTERN STATES LIFE INSURENCE COMPANY Life Agencies	Pacific Telephone
	Champlin Petroleum Company	Pacific Telephone
	CLINTON E FRANK INC advg	Pacific Telephone
	Cohon Bennett B atty	Pacific Telephone
	Commerce & Industry Ins Co	Pacific Telephone
	Cooper Roy V CPA	Pacific Telephone
	Coordinated Computer Services	Pacific Telephone

FINDINGS

Year	Uses	Source
1971	Corsini Richard A atty	Pacific Telephone
	Courier Terminal Systems Inc	Pacific Telephone
	Wilshire Ardmore	Pacific Telephone
	CROCKER CITIZENS NATIONAL BANK BRANCH OFFICES L A CITY	Pacific Telephone
	Data Corn Of California	Pacific Telephone
	Davies Management Inc	Pacific Telephone
	de Cervantes George CPA	Pacific Telephone
	Decenario Tonben	Pacific Telephone
	Dobyns Edw & Associates	Pacific Telephone
	DREYFUS FUND INC	Pacific Telephone
	DREYFUS SALES CORP THE	Pacific Telephone
	Federated Credit Corp	Pacific Telephone
	Frank Clinton E Inc advg	Pacific Telephone
	General Electric Company Information Service Department	Pacific Telephone
	Glassman Ronald S atty	Pacific Telephone
	Goetzman & Associates	Pacific Telephone
	Granite Business Research Inc	Pacific Telephone
	Granite Financial Company Inc	Pacific Telephone
	Granite Mortgage Co	Pacific Telephone
	Grocers & Merchants Insurance Service Inc	Pacific Telephone
	Grodberg Haskell H atty	Pacific Telephone
	GUARDIAN LIFE INSURANCE CO OF AMERICA	Pacific Telephone
	Regional Group Claims Ofc	Pacific Telephone
	GUARDIAN LIFE INSURANCE CO OF AMERICA	Pacific Telephone
	Regional Group Sales Ofc	Pacific Telephone
	HANSON DONALD E Alexander & Alexander Inc ins	Pacific Telephone
	Hernandez Richard A atty	Pacific Telephone
	Hertzberg Harrison atty	Pacific Telephone
	Hutchinson Harry Insurance	Pacific Telephone
	Hyde Wayne	Pacific Telephone
	Inglewood Br Ofc	Pacific Telephone
	L A Metropolitan West	Pacific Telephone
	Inglewood Br Ofc	Pacific Telephone
	L A North Ofc products	Pacific Telephone
	Inglewood Br Ofc	Pacific Telephone

FINDINGS

Year	Uses	Source
1971	L A Wilshire Data Processing	Pacific Telephone
	I B M CORP L A Metropolitan	Pacific Telephone
	I B M CORP OTHER OFFICES Education Center Data Processing	Pacific Telephone
1967	Rands Steak House	Pacific Telephone
1962	Larry Potters Round Up	Pacific Telephone
	Potters Larry Round Up	Pacific Telephone
1951	Wilshr Ardmore House restrnt	Pacific Telephone & Telegraph Co.
	Wilshr Bl House of Ardmore restrnt	Pacific Telephone & Telegraph Co.
1942	Eatons Wilshire Inc Chas Eaton pres restr	Los Angeles Directory Co.
1924	LONGYEAR WILLIS D V Pres Security Trust & Savings Bank h	Los Angeles Directory Co.

3558 WILSHIRE BLVD

Year	Uses	Source
2000	XXXX	Haines & Company
1990	LITT & STORMER ATTYS	Pacific Bell
1924	Jahnke Frieda L cook r	Los Angeles Directory Co.
	KELLY Mary maid	Los Angeles Directory Co.
	Lesser Sol L v pres West Coast Theatres Inc h	Los Angeles Directory Co.

3559 WILSHIRE BLVD

Year	Uses	Source
1986	ACALIN DAVID T-SPRAY GOULD & BOWERS A PROFESSIONAL CORPORATION ATTYS	Pacific Bell

3560 WILSHIRE BLVD

Year	Uses	Source
2013	IN HO PAIK	Cole Information Services
1990	MORRIS EDWARD N ATTY	Pacific Bell

3563 WILSHIRE BLVD

Year	Uses	Source
1962	Mc Haver Vendors Inc	Pacific Telephone
	GLOVER DEAN & BOB rltrs	Pacific Telephone
	Glover Robert D Glover Dean & Bob rltrs	Pacific Telephone
	Hamilton Ri Est	Pacific Telephone
	Hellebusch R J ins agcy	Pacific Telephone
	Kallick Sidney S atty	Pacific Telephone
	M & M Maintenance Co	Pacific Telephone

FINDINGS

Year	Uses	Source
1962	Natl Automatic Merchandising Assn	Pacific Telephone
	Randall Walter E & Son mfrs reps	Pacific Telephone
1951	Wilshr Bl	Pacific Telephone & Telegraph Co.
	World Ins Co So Calif Branch	Pacific Telephone & Telegraph Co.
	Wilshr Fusilier Percy detective	Pacific Telephone & Telegraph Co.
	Wilshr Bl Glover Dean & Bob rltrs	Pacific Telephone & Telegraph Co.
	Wilshr Bl Glover Robt D Glover Dean & Bob rltrs	Pacific Telephone & Telegraph Co.
	Wilshr Bl Randall Walter E Co mfrs reps	Pacific Telephone & Telegraph Co.
	Wilshr McCarty Van Leah rl est	Pacific Telephone & Telegraph Co.
	Wilshr Bl Hamilton Rl Est	Pacific Telephone & Telegraph Co.
	Wilshr Bl Hamilton Rl Est	Pacific Telephone & Telegraph Co.

3565 WILSHIRE BLVD

Year	Uses	Source
2000	XXXX	Haines & Company
1990	YUN SHEEPSKIN	Pacific Bell
1986	WILSHIRE FOTO	Pacific Bell
1981	DIRECT FOTO	Pacific Telephone
1976	Photo Place The	Pacific Telephone

3570 WILSHIRE BLVD

Year	Uses	Source
1937	UNITED Oil Co of Calif Hallie Hentze pres F J King v pres Geraldine Hines sec treas	Los Angeles Directory Co.

3571 WILSHIRE BLVD

Year	Uses	Source
1967	El Taco	Pacific Telephone

3575 WILSHIRE BLVD

Year	Uses	Source
2013	B C D TOFU HOUSE WILSHIRE	Cole Information Services
2008	B C D TOFU HOUSE	Cole Information Services
2006	BCD TOFU HOUSE	Haines Company, Inc.
2000	AIKAN RESTAURANT	Haines & Company
1990	MAX S OF MANILA	Pacific Bell
	MAX S OF MANILA	Pacific Bell

FINDINGS

3576 WILSHIRE BLVD

Year	Uses	Source
1967	OLeary C M	Pacific Telephone
	The Wilshire Center Office Building	Pacific Telephone
	Wilshire Blvd Center Bldg	Pacific Telephone
1951	Wilshr Zurich Genl Accident & Liability Ins Co Ltd	Pacific Telephone & Telegraph Co.
	Wilshr Zurich Fire Ins Co of New York	Pacific Telephone & Telegraph Co.
	Wilshr American Guarantee & Liability Ins Co	Pacific Telephone & Telegraph Co.
	Wilshr Allan Jos R Zurich Genl Accident & Liability Ins Co Ltd	Pacific Telephone & Telegraph Co.
	Wilshr Zurich Life Ins Co	Pacific Telephone & Telegraph Co.
1942	BRITISH War Relief Assn of Son Cal Basil Rathbone pres	Los Angeles Directory Co.
	CANON Herbt W ins	Los Angeles Directory Co.
	Crude Oils Inc Robt Vincent Geo Goodrum	Los Angeles Directory Co.
	DALEY Tony A Eliz ins	Los Angeles Directory Co.
	GIBSON Clair J oil producer	Los Angeles Directory Co.
	Goodrum & Vincent Inc Geo Goodrum Robt Vincent Oils	Los Angeles Directory Co.
	OLeary Building	Los Angeles Directory Co.
	PACIFIC National Life Assurance Co J W Sherman genl agt	Los Angeles Directory Co.
	Rodesohek Frank A Edith M ins	Los Angeles Directory Co.
1937	GIBSON Claire J La Villa A oil producer	Los Angeles Directory Co.
	MOSER Bros G E and Al Moser real est	Los Angeles Directory Co.
	Faucet Reseating Co H S Ginsburg S X Hartman	Los Angeles Directory Co.
	Alexander Arth H oil producer	Los Angeles Directory Co.
1933	BEAVER URTON & CO LTD B A Burton A M Beaver Stewart L Crebs and R C Burton Real Estate Loans Insurance Investments	Los Angeles Directory Co.

3577 WILSHIRE BLVD

Year	Uses	Source
1976	Ralph Williams Leasing Business Ofc	Pacific Telephone
	Williams Ralph Leasing Business Ofc	Pacific Telephone

3578 WILSHIRE BLVD

Year	Uses	Source
1942	FRY C Brooks lawyer	Los Angeles Directory Co.

FINDINGS

Year	Uses	Source
1937	DOYLE GALLERIES INC L B Doyle Auction Sales Private Sales Appraisals Furniture and Furnishings Purchased or Sold on Commission	Los Angeles Directory Co.
1933	Stack Galleries Harry and Adolph Stack antiques	Los Angeles Directory Co.

3580 WILSHIRE BLVD

Year	Uses	Source
2013	LONG MATTHEW C	Cole Information Services
	JAY HAHN CPA	Cole Information Services
	JEWISH JOURNAL	Cole Information Services
	QIU ACCOUNTANCY CORP	Cole Information Services
	TANENBAUM FRED L ATTORNEY	Cole Information Services
	ARTER LEE ATTORNEY AT LAW	Cole Information Services
	CITY OF LOS ANGELES	Cole Information Services
	CORRAL JORGE ATTORNEY	Cole Information Services
	BOWMAN K MARSHALL LAW OFFICES	Cole Information Services
	LAW OFFICES OF CHRISTINE CHONG	Cole Information Services
	LAW OFFICES OF MORRIS MAINSTAIN	Cole Information Services
	K & P TAX & ACCOUNTING	Cole Information Services
	KUMETZ & GLICK	Cole Information Services
	GOLDSTEIN IRWIN L ATTORNEY	Cole Information Services
	GREGORY KIM STATE FARM INSURANCE A	Cole Information Services
	SOUTHERN CALIFORNIA INVESTMENTS REAL	Cole Information Services
	COREY & COREY	Cole Information Services
	B CDC	Cole Information Services
	BERNARD BERRY ATTORNEY AT LAW	Cole Information Services
	BUYERS & FSBO SERVICE	Cole Information Services
	LAW OFFICES OF DAVID YI	Cole Information Services
	LEICHTER LAW FIRM	Cole Information Services
	KO MIN SOK	Cole Information Services
	KRASNEY ROBERT L LAW OFFICES OF	Cole Information Services
	KREPACK HOWARD D ATTY	Cole Information Services
	GORDON EDELSTEIN KREPACK GRANT FELTO	Cole Information Services
	MERLESS JOSH ATTORNEY	Cole Information Services
	PAIN RELIEF HEALTH CENTER	Cole Information Services
	SENTRY LAW GROUP	Cole Information Services

FINDINGS

Year	Uses	Source
2013	SHIPPING	Cole Information Services
	SOUTHERN CALIFORNIA LAW CENTER	Cole Information Services
	WILSHIRE TRAVEL CENTER	Cole Information Services
	EDELSTEIN MARK ATTY	Cole Information Services
	CALIFORNIA ESCROW SERVICE	Cole Information Services
	CIS TECH INC	Cole Information Services
	BRYAN COLLEGE LLC	Cole Information Services
	LA CASA DEL HONDURENO	Cole Information Services
	LAW OFFICE OF PETER BECK	Cole Information Services
	JACOBSON & ASSOCIATES	Cole Information Services
	JONES ERIC L LAW OFFICES	Cole Information Services
	GORDON ROGER L ATTY	Cole Information Services
	GRANT SHERRY E ATTORNEY	Cole Information Services
	SCOGGINS & VO	Cole Information Services
	EISENBERG & ASSOCIATES	Cole Information Services
	DJS TO GO INC	Cole Information Services
	LAW OFFICES OF BRENDA J LOGAN	Cole Information Services
	LAW OFFICES OF KOPPEL MICHAEL I	Cole Information Services
	LEE KIM & SONG APLC	Cole Information Services
	MIKE PAEK TAX & FINANCIAL SERVICES	Cole Information Services
	TOPPS TRAVEL & TOURS	Cole Information Services
	TSOI & ASSOCIATES	Cole Information Services
	ALO MARLON LAW OFFICES OF	Cole Information Services
	FELTON RICHARD I ATTY	Cole Information Services
	FIRST WILSHIRE MORTGAGE BANK	Cole Information Services
	CURTIS MOLLY	Cole Information Services
	B C D TOFU HOUSE	Cole Information Services
	BRAND SHOE OUTLET COM	Cole Information Services
	JEWISH FAMILY SERVICES	Cole Information Services
	JS OIL	Cole Information Services
	GARBER B ADOLFO ATTORNEY AT LAW	Cole Information Services
	OSULA PHILIP LAW OFFICE OF	Cole Information Services
	SAEHAN BANK	Cole Information Services
	TAF INVESTMENTS	Cole Information Services
	TRANSWORLD SYSTEMS	Cole Information Services
	AVIVA FAMILY & CHILDREN SERVICES	Cole Information Services
	H TOTAL BEAUTY CARE	Cole Information Services

FINDINGS

Year	Uses	Source
2013	LAW OFFICES OF JACK D JOSEPHSON	Cole Information Services
	ISAAC LEE	Cole Information Services
	J K INVESTMENTS	Cole Information Services
	OXBOROUGH SHARON LAW OFFICES OF	Cole Information Services
	KOTTLER & KOTTLER A P L C	Cole Information Services
	SMART INVESTMENT INC	Cole Information Services
	STEIN STEVEN R	Cole Information Services
	STOCKWELL HARRIS WIDOM & WOO	Cole Information Services
	TOTAL CONSULTING SERVICE	Cole Information Services
	ALG LAWYERSIMMIRATION EXPERTS	Cole Information Services
	AND ASSOCIATES CHOWDHURY	Cole Information Services
	INSTITUTE FOR MULTICULTURAL COUNSELI	Cole Information Services
	M K LENDING CORPORATION	Cole Information Services
	PARTNER TELECOM INC	Cole Information Services
	PAYLESS MORTGAGE FINANCING	Cole Information Services
	SCALLA FINANCIAL	Cole Information Services
	TRIMAX REALTY	Cole Information Services
	EXCEL CREDIT CARD SERVICES INC	Cole Information Services
	HOFFMAN JOSEPH LAW OFFICES OF	Cole Information Services
2008	J & S FINE IMPORTS	Cole Information Services
	MAIN PROPERTIES & REALTY	Cole Information Services
	COFFMAN INVESTMENTS INC	Cole Information Services
	CHASE COLLEGE	Cole Information Services
	ESSENTIAL LLP	Cole Information Services
	T MOBILE TM WIRELESS INC	Cole Information Services
	KA GLOBAL SOURCING INC	Cole Information Services
	LAW OFFICE OF KENNETH LEWIS	Cole Information Services
	LAW OFFICE OF MOLLY CURTIS	Cole Information Services
	BEAUTYUS INC	Cole Information Services
	DAVID B BLOOM LAW OFFICES CORP	Cole Information Services
	OKEEF & CO	Cole Information Services
	DONS AH INSURANCE SERVICES	Cole Information Services
	FIRST WILSHIRE MORTGAGE BANK	Cole Information Services
	SHAEMA INC	Cole Information Services
	JAESOO INC	Cole Information Services
	UNITED LAW GROUP PC	Cole Information Services
	CHA & NAM A PROFESSIONAL LAW CORP	Cole Information Services

FINDINGS

Year	Uses	Source
2008	CHONG CHRISTINE LAW OFFICES	Cole Information Services
	CLYDE LOCKWOOD A PROF LAW CORP	Cole Information Services
	TSOI & ASSOCIATES LAWYERS CORP	Cole Information Services
	PACIFIC REALTY	Cole Information Services
	LAW OFFICES OF ANGELA SUH	Cole Information Services
	HAHN EDWARD	Cole Information Services
	IN PRO PER INC	Cole Information Services
	KOTTLER & KOTTLER	Cole Information Services
	PARTNERS REALTY & INVESTMENT GROUP	Cole Information Services
	TM WIRELESS	Cole Information Services
	DCH CONSULTING	Cole Information Services
	TOTAL CONSULTING SERVICE	Cole Information Services
	ORION TOUR & TRAVEL INC	Cole Information Services
	GORDON EDELSTEIM KREPACK GRANT SELTO	Cole Information Services
	VICTORIA J SUH & ASSOCS LAWYERS	Cole Information Services
	SAEHAN BANCORP	Cole Information Services
	JK INVESTMENTS	Cole Information Services
	AD FURNITURE FACTORY	Cole Information Services
	SEXUAL HARASSMENT LAW CENTER	Cole Information Services
	CAPATA JULIAN ELI	Cole Information Services
	THE PLANER GROUP	Cole Information Services
	PAYLESS MORTGAGE FINANCING	Cole Information Services
	TS NUTRITIONAL SUPPLY	Cole Information Services
	PROTECTION & ADVOCACY INC OCRA LOS	Cole Information Services
	HOME LAND FUNDING GROUP INC	Cole Information Services
	ADVANCED IMMIGRATION LAW	Cole Information Services
	SUNBREA INC	Cole Information Services
	WEAL WINE SUPPORT GROUP LLC	Cole Information Services
	WELLINGTON Y KWAN INC	Cole Information Services
	JORGE G CORRAL LAW OFFICES	Cole Information Services
	SHIRLEY R FORSYTH AGENCY	Cole Information Services
	CITY OF LOS ANGELES	Cole Information Services
	EKC TELECOM INC	Cole Information Services
	CALIFORNIA ESCROW SERVICE INC	Cole Information Services
	NOW FINANCIAL INC	Cole Information Services
	KEGEL TOBIN & TRUCE PC	Cole Information Services

FINDINGS

Year	Uses	Source
2008	LAW OFFICES OF SHARON OXBOROUGH	Cole Information Services
	GARBER ADOLFO B ATTORNEY AT LAW	Cole Information Services
	ROBERT H DAHL	Cole Information Services
	GBM MAINTENANCE	Cole Information Services
	LAW OFFICES OF JOSEPH HOFMAN	Cole Information Services
	PERELMAN PIONEER & CO	Cole Information Services
	DAE LIM MOTORS CORP	Cole Information Services
	ATRIO GROUP LLC	Cole Information Services
	ARTER LEE ATTORNEY AT LAW	Cole Information Services
	SUNG MIN HWANG	Cole Information Services
	JUSTICE CALIFORNIA DEPT OF	Cole Information Services
	EXPERIMENTAL NUTRITION RESEARCH LLC	Cole Information Services
	COREY & COREY	Cole Information Services
	CHOWDHURY & ASSOCIATES	Cole Information Services
	ESCENJOY USA	Cole Information Services
	ZEHI INC	Cole Information Services
	THE JEWISH JOURNAL	Cole Information Services
	INTER IMAGING INC	Cole Information Services
	KO MIN SOK	Cole Information Services
	GRACE BUILDING MAINTENANCE	Cole Information Services
	BUYERS & FSBO SERVICE	Cole Information Services
	TRAFFICADZ INC	Cole Information Services
	WEST COAST NURSING INC	Cole Information Services
	WEST COAST HEALTHSTAFF INTL	Cole Information Services
	SOUTHERN CALIFORNIA LAW CENTER	Cole Information Services
	WILSHIRE TRAVEL CENTER	Cole Information Services
	RA BEAUTY CORE USA INC	Cole Information Services
	LEWIS ARTHUR	Cole Information Services
	THE LAW OFFICE ARMIDA T BOLTON	Cole Information Services
	GEK LAW	Cole Information Services
	PMLJ COMMERCIAL INC	Cole Information Services
	BLUERIDGE HOLDING INC	Cole Information Services
	AIN FINANCIAL SERVICES	Cole Information Services
	DREAM RACING LLC	Cole Information Services
	SARANA INC	Cole Information Services
	ANGELA Y SUH	Cole Information Services
	VR BUSINESS BROKERS	Cole Information Services

FINDINGS

Year	Uses	Source
2008	JAMES MONDI	Cole Information Services
	JONES ERIC L LAW OFFICES	Cole Information Services
	SCOGGINS & VO	Cole Information Services
	LOS ANGELES FOUNDATION ON AGING	Cole Information Services
	CHIRPING CHICKEN INC	Cole Information Services
	LEE & LEE PROPERTIES INC	Cole Information Services
	K & B TAX & ACCOUNTING	Cole Information Services
	PEOPLELINK INC	Cole Information Services
	KEEL TRIKKIA LAW OFFICE OF	Cole Information Services
	PATTERSON RITNER LOCKWOOD	Cole Information Services
	HK APPRAISAL INC	Cole Information Services
	TOPPS TRAVEL & TOURS	Cole Information Services
	DJS TO GO INC	Cole Information Services
	OHANA ANGEL INC	Cole Information Services
	DENSTHETICS DENTAL DESIGN INC	Cole Information Services
	SAMLIMSTUDIO INC	Cole Information Services
	VINITUS & NESTO LLC	Cole Information Services
	ACCESS GLOBAL GROUP LLC	Cole Information Services
	ATTACHE X CORP	Cole Information Services
	STEVEN R STEIN ESQ	Cole Information Services
	MIKE PAEK TAX & FINANCIAL SERVICES	Cole Information Services
	SIGN ART INC	Cole Information Services
	LIBERTY CAPITAL INC	Cole Information Services
	RANDALL TEDDIE J	Cole Information Services
	REMAX JK PROPERTIES	Cole Information Services
	EDUCATIONAL ASSISTANCE COUNCIL	Cole Information Services
	LENORE LLC	Cole Information Services
	LOS ANGELES JEWISH PUB INC	Cole Information Services
	THE LAW OFFICE OF KENNETH CHONG	Cole Information Services
	PROTECTION & ADVOCACY INC	Cole Information Services
	LAW OFFICES OF ROBERT KRASNEY	Cole Information Services
	LAW OFFICES OF JUDY U PALK & ASSOC	Cole Information Services
	PLATINUM VAULT	Cole Information Services
	INSTITUTE FOR MLTCLTRL COUNSELLING	Cole Information Services
	DAVID L RUSH INC	Cole Information Services

FINDINGS

Year	Uses	Source
2008	TONG & KWAN LAW OFFICES	Cole Information Services
	GORDON EDELSTEIN KREPACK GRANT FULTO	Cole Information Services
	ABM SECURITIES	Cole Information Services
	SAE HAN BANK	Cole Information Services
	CHILD SUPPORT LIBERATION INC	Cole Information Services
2006	BUILDING	Haines Company, Inc.
	AKRASNEY	Haines Company, Inc.
	ROBERT L LAW	Haines Company, Inc.
	OFFICE	Haines Company, Inc.
	ATRI GROUP LLC	Haines Company, Inc.
	ABM PROPERTIES	Haines Company, Inc.
	ACCIDENTES AL	Haines Company, Inc.
	INQUILINO	Haines Company, Inc.
	ACOSOSEXUAL	Haines Company, Inc.
	CEHTRO LEGAL	Haines Company, Inc.
	AFFILIATD 213 3 S	Haines Company, Inc.
	ENTERTAINMENT	Haines Company, Inc.
	AAMTEL INC	Haines Company, Inc.
	AHDERSON L G	Haines Company, Inc.
	ANGELASUH	Haines Company, Inc.
	AHNGELSTOUCH 2134 S 0 7t	Haines Company, Inc.
	HOME CAREINC	Haines Company, Inc.
	ARTER LEE	Haines Company, Inc.
	ATTORNEY ATLAW	Haines Company, Inc.
	ATTORNEY AT LAW	Haines Company, Inc.
	DAE ENIKE	Haines Company, Inc.
	AVAUNTE	Haines Company, Inc.
	INCORPORATED 3 CDC	Haines Company, Inc.
	BEAUTYUS	Haines Company, Inc.
	ABERNARDBEREY	Haines Company, Inc.
	BLOOM DAVID B	Haines Company, Inc.
	LAW OFFICES	Haines Company, Inc.
	BUYERS AND FSBO	Haines Company, Inc.
	SERVICE CALIFORNIA	Haines Company, Inc.
	ESCROW SERVICE	Haines Company, Inc.
	SUPERIORLEGAL	Haines Company, Inc.
	FILE MANAGEMENT	Haines Company, Inc.
	TENANTACCDNT	Haines Company, Inc.

FINDINGS

Year	Uses	Source
2006	LW CT	Haines Company, Inc.
	THEHUNTUSA	Haines Company, Inc.
	TM WIRELESS INC	Haines Company, Inc.
	TOBINJOHNJATTY	Haines Company, Inc.
	TONG & KWAN LAW	Haines Company, Inc.
	OFFICES OF	Haines Company, Inc.
	TOPPSTRAVEL&	Haines Company, Inc.
	TOURS	Haines Company, Inc.
	TOTAL CONSULTING	Haines Company, Inc.
	SERVICE	Haines Company, Inc.
	TRANSWORLD	Haines Company, Inc.
	SYSTEMS INC	Haines Company, Inc.
	TRI MAX REALTY	Haines Company, Inc.
	TRIPLETTDRATTY	Haines Company, Inc.
	TRUCEW JOSEPH 213 380 3 S	Haines Company, Inc.
	UNITDLAWGROUP	Haines Company, Inc.
	VR BUSINESS	Haines Company, Inc.
	BROKERS	Haines Company, Inc.
	VASQUEZAURORA	Haines Company, Inc.
	ATTY VONLEDEN JON E	Haines Company, Inc.
	WEST CST NURSING	Haines Company, Inc.
	WILSHIRE COLLEGE	Haines Company, Inc.
	WILSHIRE TRAVEL	Haines Company, Inc.
	CENTER	Haines Company, Inc.
	YOUNGSAN LIFE	Haines Company, Inc.
	ZEHI INC	Haines Company, Inc.
	KENNETH CHONG	Haines Company, Inc.
	LAWOFFICES OF	Haines Company, Inc.
	RICHLAND&ASCTS	Haines Company, Inc.
	LEE KIM AND SONG	Haines Company, Inc.
	LEGAL	Haines Company, Inc.
	ALTERNATIVES	Haines Company, Inc.
	LEWIS ARTHUR	Haines Company, Inc.
	LEWISARTHUR	Haines Company, Inc.
	LEWIS ARTHUR	Haines Company, Inc.
	LEWIS KENNETH H	Haines Company, Inc.
	ATr Y	Haines Company, Inc.
	LONG MATTHEW C	Haines Company, Inc.

FINDINGS

Year	Uses	Source
2006	LUNGERICH	Haines Company, Inc.
	RUSSEL	Haines Company, Inc.
	MARDAK	Haines Company, Inc.
	INTERNATIONAL INC	Haines Company, Inc.
	MARTA ESPANTMAN	Haines Company, Inc.
	MERLESSJOSH	Haines Company, Inc.
	AMi Y	Haines Company, Inc.
	MIKEPAEKTAX	Haines Company, Inc.
	FINANCIAL SERV	Haines Company, Inc.
	MLLER LOUIS	Haines Company, Inc.
	NICHE A RICH LLC	Haines Company, Inc.
	OHIA LAWOFFICES	Haines Company, Inc.
	OKEEF& CO	Haines Company, Inc.
	Orri MOINC	Haines Company, Inc.
	PAINTER	Haines Company, Inc.
	TEMPLETON MILLER	Haines Company, Inc.
	PANAM	Haines Company, Inc.
	ENTERPRISES INC	Haines Company, Inc.
	PARTNER TELECOM	Haines Company, Inc.
	PARTNERTELECOM	Haines Company, Inc.
	PAYLESS	Haines Company, Inc.
	MORTGAGE	Haines Company, Inc.
	FINANCING	Haines Company, Inc.
	PROTECTION	Haines Company, Inc.
	ADVOCACY INC	Haines Company, Inc.
	RANDALLAND	Haines Company, Inc.
	ASSOCIATES	Haines Company, Inc.
	RANDALLTEDDi E	Haines Company, Inc.
	AMi Y	Haines Company, Inc.
	RICHLAND BRUCE	Haines Company, Inc.
	ROBINSON ROBERT	Haines Company, Inc.
	RYAN PAUL M JR	Haines Company, Inc.
	SAEHANBANK	Haines Company, Inc.
	SCHUCHMANALAN	Haines Company, Inc.
	ATr Y	Haines Company, Inc.
	SCOGGINS & VO	Haines Company, Inc.
	SENTRYLAW	Haines Company, Inc.
	GROUP	Haines Company, Inc.

FINDINGS

Year	Uses	Source
2006	SHAH PREETI G	Haines Company, Inc.
	SMARTCARD	Haines Company, Inc.
	SMITH ANDERSON	Haines Company, Inc.
	ENTERPRISES INC	Haines Company, Inc.
	SOUTHRN CA	Haines Company, Inc.
	INVESTMENTS RLTY	Haines Company, Inc.
	SOUTHRN	Haines Company, Inc.
	CALIFORNIA LAW	Haines Company, Inc.
	CENTER	Haines Company, Inc.
	STEIN STEVEN R	Haines Company, Inc.
	STEPHEN KIM&	Haines Company, Inc.
	ASSOCIATES	Haines Company, Inc.
	STERNGARYN	Haines Company, Inc.
	ATTORNEY	Haines Company, Inc.
	LAW OFFICES	Haines Company, Inc.
	HOMELAND	Haines Company, Inc.
	FUNDING GROUP	Haines Company, Inc.
	IBOLD & ANDERSON	Haines Company, Inc.
	ATTYS	Haines Company, Inc.
	IBOLD CHARLES R	Haines Company, Inc.
	JRATIY	Haines Company, Inc.
	IBOLD JAMES M	Haines Company, Inc.
	IDOOO	Haines Company, Inc.
	CORPORATION	Haines Company, Inc.
	INGLER MICHAEL	Haines Company, Inc.
	INST FOR	Haines Company, Inc.
	MLTCLTRL CNSLGS	Haines Company, Inc.
	INTER MAGING INC	Haines Company, Inc.
	IPLAPA	Haines Company, Inc.
	J&SFINEIMPORTS	Haines Company, Inc.
	JACOBSON	Haines Company, Inc.
	ASSOCIATES	Haines Company, Inc.
	JACOBSDN&	Haines Company, Inc.
	ASSOCIATES	Haines Company, Inc.
	JACOBSONJERRY	Haines Company, Inc.
	LAW OFFICE	Haines Company, Inc.
	JEWISH JOURNAL	Haines Company, Inc.
	JKINVESTMENTS	Haines Company, Inc.

FINDINGS

Year	Uses	Source
2006	JKINVESTMENTS	Haines Company, Inc.
	JOHNSON DARRELL	Haines Company, Inc.
	JORGE CORRAL	Haines Company, Inc.
	KAYEDEBBIEATTY	Haines Company, Inc.
	KEELTRIKKIALAW	Haines Company, Inc.
	OFFICE OF	Haines Company, Inc.
	KEGELROBTATTY	Haines Company, Inc.
	KEGELTOBIN&	Haines Company, Inc.
	TRUCE	Haines Company, Inc.
	KELLYMARLAL	Haines Company, Inc.
	KIEFFER JOSEPH	Haines Company, Inc.
	ATr Y	Haines Company, Inc.
	KIM JOOHONG	Haines Company, Inc.
	KLEIFIELD STEVEN	Haines Company, Inc.
	J ATTY	Haines Company, Inc.
	KOREAMARKETING	Haines Company, Inc.
	USA INC	Haines Company, Inc.
	KOREAN MEDIA	Haines Company, Inc.
	NETWRK	Haines Company, Inc.
	KOREX	Haines Company, Inc.
	ENTERTAINMENT	Haines Company, Inc.
	KOTTLER&	Haines Company, Inc.
	KOTTLER	Haines Company, Inc.
	KREPACKHOWARD	Haines Company, Inc.
	KUMETZ&GUCK	Haines Company, Inc.
	KUMET 2 & GLICK	Haines Company, Inc.
	KWANWELUNGTON	Haines Company, Inc.
	Y ATTY	Haines Company, Inc.
	LAMONICADAVIDS	Haines Company, Inc.
	LAWOFCSOF	Haines Company, Inc.
	ANGELA SUH	Haines Company, Inc.
	LAWOFFICE OF	Haines Company, Inc.
	SABBIRAHAMAD	Haines Company, Inc.
	LAW OFFICE OF	Haines Company, Inc.
	TWILA S WHITE	Haines Company, Inc.
	LAWOFFICES OF	Haines Company, Inc.
	ALLAN H CUTLER	Haines Company, Inc.
	LAWOFFICES OF	Haines Company, Inc.

FINDINGS

Year	Uses	Source
2006	DAVID B BLOOM	Haines Company, Inc.
	LAWOFFICES OF	Haines Company, Inc.
	CANFIELD ATATTY	Haines Company, Inc.
	CAPATA JULIAN ELI	Haines Company, Inc.
	CARLTON	Haines Company, Inc.
	DISTRIBUTING CO	Haines Company, Inc.
	CHA&AM	Haines Company, Inc.
	CHASE COLLEGE	Haines Company, Inc.
	CHILD SUPPORT	Haines Company, Inc.
	LIBERATION INC	Haines Company, Inc.
	CHOWDHURY	Haines Company, Inc.
	ASSOCIATES	Haines Company, Inc.
	CHOWDHURYANDO	Haines Company, Inc.
	ASSOCIATES	Haines Company, Inc.
	CHRISTNE CHOONG	Haines Company, Inc.
	LAW OFFICES OF CLARK	Haines Company, Inc.
	ATTY COREY AMD COREY	Haines Company, Inc.
	CURTIS	Haines Company, Inc.
	DAHLROBERTH	Haines Company, Inc.
	DJSTOGOINC 213 251 8 S	Haines Company, Inc.
	ADORAEEHAEMWKE 213 251 95g	Haines Company, Inc.
	ATTY AT LAW	Haines Company, Inc.
	DOUGLAS MICHL	Haines Company, Inc.
	DOWORK INC	Haines Company, Inc.
	DREAM POOLS	Haines Company, Inc.
	EDELSTEIN MARK	Haines Company, Inc.
	ATr Y	Haines Company, Inc.
	EDUCATNL	Haines Company, Inc.
	ASSISTANCE	Haines Company, Inc.
	COUNCIL	Haines Company, Inc.
	EMENIKE DOREEN A	Haines Company, Inc.
	ESCENJOYUSA	Haines Company, Inc.
	ESSENTIALLLP	Haines Company, Inc.
	EXPECTINGMEDIA	Haines Company, Inc.
	FELTON RICHARD	Haines Company, Inc.
	FIRSTWILSHIRE	Haines Company, Inc.
	MORTGAGE BANK	Haines Company, Inc.
	FORSYTHSHIRLEY	Haines Company, Inc.

FINDINGS

Year	Uses	Source
2006	GARBERBADOLFO	Haines Company, Inc.
	GAREY MICHL J	Haines Company, Inc.
	ATr TY	Haines Company, Inc.
	GARRIGUES	Haines Company, Inc.
	RICHARD L	Haines Company, Inc.
	GIANTTREECO	Haines Company, Inc.
	GLICKSTEPHEN	Haines Company, Inc.
	LAW OFFICES OF	Haines Company, Inc.
	GOLDSTEIN IRWIN L	Haines Company, Inc.
	GONZALEZ	Haines Company, Inc.
	HUMBERTO ATTY	Haines Company, Inc.
	GORDON	Haines Company, Inc.
	EDELSTEIN	Haines Company, Inc.
	KREPACK GRANT	Haines Company, Inc.
	GORDON	Haines Company, Inc.
	EDELSTEIN	Haines Company, Inc.
	KREPACK GRANT	Haines Company, Inc.
	GORDON ROGERL	Haines Company, Inc.
	MAINTENANCE	Haines Company, Inc.
	GRAJEDASANDRA	Haines Company, Inc.
	GRANTSHERRYE	Haines Company, Inc.
	GREEN STEVEN M	Haines Company, Inc.
	HAHN EDWARD	Haines Company, Inc.
	HAMMILLJEFFT	Haines Company, Inc.
	HANF THEODORE C	Haines Company, Inc.
	ATr Y	Haines Company, Inc.
	HINZWILUAMSA	Haines Company, Inc.
	HOFMAN JOSEPH H	Haines Company, Inc.
2000	BUILDING ABZUG MICHAEL ATTY	Haines & Company
	ACCIDENTES AL INQUILINO	Haines & Company
	AHMED SABBIR LAW OFFICES OF	Haines & Company
	ANDERSON L G ATTY	Haines & Company
	ARTER LEE ATTORNEY AT LAW	Haines & Company
	BECK PETER LAW OFFICES OF	Haines & Company
	BECK PETER LAW OFFICES OF	Haines & Company
	BELL MARCELLA A ATTY	Haines & Company
1995	Felton Richard I atty	Pacific Bell
	Goldstein Irwin L atty	Pacific Bell

FINDINGS

Year	Uses	Source
1995	Goldstein Jay H	Pacific Bell
	Kleifield Steven J atty	Pacific Bell
	Kleiman F LM	Pacific Bell
	Kleiman Scott	Pacific Bell
	i Krepack Howard D atty	Pacific Bell
	EDELSTBIN MARK ALLY	Pacific Bell
	FELTON RICHARD I ATTY	Pacific Bell
	GOLDSTEIN IRWIN L ATTY	Pacific Bell
	GORDON ROGER L ATTY	Pacific Bell
	JOHNSON DARRELL LEE	Pacific Bell
	KR LOS ANGELES1110 AM ALL OLDIES RADIO	Pacific Bell
	KLEIFIELD STEVEN J ATTY	Pacific Bell
	I KOTTLER DONALD ATTY	Pacific Bell
	KOTTLER DONALD LAW OFFICES OF ATTY	Pacific Bell
	KREPACK HOWARD D ATTY	Pacific Bell
	SCHWARTZ STEINSAPIR DOHRMANN & SOMMERS	Pacific Bell
	Edelstein Mark atty	Pacific Bell
	Goldstein Irwin L atty	Pacific Bell
	Grant Sherry E atty	Pacific Bell
	Krenz Dennis E	Pacific Bell
	I Krepack Howard D atty	Pacific Bell
	Thomas Careers	Pacific Bell
	Schwartz Steinsapir Dohrmann & Sommers	Pacific Bell
1991	THOMAS CAREERS	Pacific Bell
	Blank Robert G Gordon Edelstein & Krepack attys	Pacific Bell
	Blank Rochelle Wilson 5500959	Pacific Bell
	Blank S SANTA MONICA 8282801	Pacific Bell
	Blank Scot 6572131	Pacific Bell
	BNal BRith District Four Men	Pacific Bell
	Burg Louis Burg & Silverman Law Corporation	Pacific Bell
	Burg & Silverman Law Corporation	Pacific Bell
	California Appellate Project	Pacific Bell
	Darrow Mark atty	Pacific Bell
	Darrow & Meyer Law Offices	Pacific Bell

FINDINGS

Year	Uses	Source
1991	Echeverria Rodolfo R Gordon Edelstein & Krepack attys	Pacific Bell
	Edelstein Mark Gordon Edelstein & Krepack attys	Pacific Bell
	Los Angeles	Pacific Bell
	Felton Richard I Gordon Edelstein & Krepack attys	Pacific Bell
	Fredrickson Dennis atly	Pacific Bell
	Gordon Edelstein & Krepack attys	Pacific Bell
	Gordon Roger L Gordon Edelstein & Krepach attys	Pacific Bell
	Grant Sherry E Gordon Edelstein & Krepack attys	Pacific Bell
	KR OS ANGELES Radio Business Office	Pacific Bell
	Kottler Donaldatty	Pacific Bell
	Kottler Donald Law Offices Of atty	Pacific Bell
	Krepack Howard D Gordon Edelstein & Krepack attys	Pacific Bell
	Krepack S MARINA DEL REY 8219636	Pacific Bell
	Legalteam	Pacific Bell
	Rodriguez Isabel Gordon Edeistein & Krepack attys	Pacific Bell
	Schwartz Steinsapir Dohrmann & Sommers	Pacific Bell
	Schwartz Stephen 2863046	Pacific Bell
	Schwartz Stephen 287349	Pacific Bell
	Shalant Joseph Latty	Pacific Bell
	Silverman Arden B Burg & Silverman Law Corporation	Pacific Bell
	Silverman Arron 5571711	Pacific Bell
	Steinsapir Laurence D Schwartz Steinsapir Dohrmann & Sommers	Pacific Bell
	Steinsapir Tracy LOS ANGELES	Pacific Bell
	Steinschriber Cynthia	Pacific Bell
	Stelnschriber J & F	Pacific Bell
	Steinseifer D CULVER CITY 3901939	Pacific Bell
	BLANK ROBERT G GORDON EDELSTEIN & KREPACK ATTYS	Pacific Bell
	BURG LOUIS BURG & SILVERMAN LAW CORPORATION	Pacific Bell
	BURG & SILVERMAN LAW CORPORATION	Pacific Bell
	CALIFORNIA APPELLATE PROJECT	Pacific Bell

FINDINGS

Year	Uses	Source
1991	DARROW MARK ATTY	Pacific Bell
	DARROW & MEYER LAW OFFICES	Pacific Bell
	ECHEVERRIA RODOLFO R GORDON EDELSTEIN & KREPACK ATTYS	Pacific Bell
	EDELSTEIN MARK GORDON EDELSTEIN & KREPACK ATTYS	Pacific Bell
	FELTON RICHARD I GORDON EDELSTEIN & KREPACK ATTYS	Pacific Bell
	FREDRICKSON DENNIS ATLY	Pacific Bell
	GORDON EDELSTEIN & KREPACK ATTYS	Pacific Bell
	GORDON ROGER L GORDON EDELSTEIN & KREPACH ATTYS	Pacific Bell
	GRANT SHERRY E GORDON EDELSTEIN & KREPACK ATTYS	Pacific Bell
	KR OS ANGELES RADIO BUSINESS OFFICE	Pacific Bell
	KOTTLERDONALDATTY	Pacific Bell
	KOTTLER DONALD LAW OFFICES OF ATTY	Pacific Bell
	KREPACK HOWARD D GORDON EDELSTEIN & KREPACK ATTYS	Pacific Bell
	LEGALTEAM	Pacific Bell
	RODRIGUEZ ISABEL GORDON EDEISTEIN & KREPACK ATTYS	Pacific Bell
	SCHWARTZ STEINSAPIR DOHRMANN & SOMMERS	Pacific Bell
	SILVERMAN ARDEN B BURG & SILVERMAN LAW CORPORATION	Pacific Bell
	STEINSAPIR LAURENCE D SCHWARTZ STEINSAPIR DOHRMANN & SOMMERS	Pacific Bell
	THOMAS CAREERS	Pacific Bell
	INSTITUTE OF LONDON UNDERWRITERS AGENCY	Pacific Bell
	Blank Robert G Gordon Edelstein & Krepack attys	Pacific Bell
	Blank Rob R	Pacific Bell
	Blank Roberta	Pacific Bell
	Blank Russell	Pacific Bell
	Blank S	Pacific Bell
	California Appellate Project	Pacific Bell
	Echeverria Rodolfo R Gordon Edelstein & Krepack attys	Pacific Bell
	Fredrickson Dennis atty	Pacific Bell

FINDINGS

Year	Uses	Source
1991	Fredrickson Don	Pacific Bell
	Gordon Edelstein & Krepack attys	Pacific Bell
	Gordon Roger L Gordon Edelstein & Krepack attys	Pacific Bell
	Gordon Ron	Pacific Bell
	Gordon Ron & Emily	Pacific Bell
	Grant Sherry E Gordon Edelstein & Krepack attys	Pacific Bell
	Johnson Darrell Lee	Pacific Bell
	Johnson Darren	Pacific Bell
	Johnson Dave	Pacific Bell
	Business Office	Pacific Bell
	Request Line	Pacific Bell
	KRM Garden Management	Pacific Bell
	KROQ Roq Line	Pacific Bell
	Kottler Donald atty	Pacific Bell
	Kottler Donald Law Offices Of atto	Pacific Bell
	Krepack Howard D Gordon Edelstein & Krepackattys	Pacific Bell
	Wilshire	Pacific Bell
	los Angeles	Pacific Bell
	Thomas Carolyn Sun	Pacific Bell
1990	LLOYD S AGENCY	Pacific Bell
	LOCKWOOD CLYDE ATTY	Pacific Bell
	LOPEZ JOHN INVESTIGATIONS	Pacific Bell
	LOWENTHAL IRA L ATTY	Pacific Bell
	MACEDA JESUS	Pacific Bell
	MALAK MICHAEL J ATTY	Pacific Bell
	MARKMAN DVORAH ATTY	Pacific Bell
	MCGAHAN JAMES F ATTY	Pacific Bell
	MCVEY DAVID A ATTY	Pacific Bell
	MURPHY DENNIS J SCHWARTZ STEINSAPIR DOHRMANN & SOMMERS	Pacific Bell
	OBERMAN JEFFREY T ATTY	Pacific Bell
	O HARA JAS F STEIN SHOSTAK SHOSTAK & O HARA A PROFESSIONAL CORP	Pacific Bell
	OMNI FIBERS	Pacific Bell
	PATTERSON RITNER LOCKWOOD ZANGHI & GARTNER ATTYS	Pacific Bell
	PEARL NORMAN L OTTY	Pacific Bell

FINDINGS

Year	Uses	Source
1990	QUEZADA FELIPE L CPA	Pacific Bell
	QUEZADA NAVARRO & CO CPA	Pacific Bell
	R T R MANAGEMENT	Pacific Bell
	REED THOMASINA M ATTY	Pacific Bell
	RETIREMENT PLAN ADMINISTRATORS	Pacific Bell
	RITTER JACK R RITTER & WINNE ATTYS	Pacific Bell
	RITTER & WINNE ATTYS	Pacific Bell
	ROCHA RICHARD A ATTY	Pacific Bell
	RODRIGUEZ ISABEL GORDON EDELSTEIN & KREPACK ATTYS	Pacific Bell
	RUSSELL DENNIS LAW OFFICES OF	Pacific Bell
	S I I	Pacific Bell
	SADIRI PADRE ATTORNEY AT LAW	Pacific Bell
	SANDERS & DICKERSON ATTYS	Pacific Bell
	SANDERS STANLEY J ATY	Pacific Bell
	SCHONBERGER WOLF INVESTMENT GROUP	Pacific Bell
	SCHWARTZ KENNETH M SCHWARTZ STEINSAPIR DOHRMANN & SOMMERS	Pacific Bell
	SCHWARTZ STEINSAPIR DOHRMANN & SOMMERS	Pacific Bell
	SECURITY PACIFIC BUSINESS CREDIT INC	Pacific Bell
	SELWYN & CAPALBO ATTYS	Pacific Bell
	SELWYN CAPALBO LOWENTHAL & SHACTER A PROFESSIONAL CORPORATION	Pacific Bell
	SELWYN HERBERT E ATTY	Pacific Bell
	SERIN INTERNATL INC	Pacific Bell
	SHACTER DAVID M ATTY	Pacific Bell
	SHALANT JOSEPH L ATTY	Pacific Bell
	SHOSTAK MARJORLE M STEIN SHOSTAK SHOSTAK & O HARA A PROFESSIONAL CORP	Pacific Bell
	SHOSTAK S RICHARD STEIN SHOSTAK & SHOSTAK & O HARA A PROFESSIONAL CORP	Pacific Bell
	SILVERMAN ARDEN B BURG & SILVERMAN LAW CORPORATION	Pacific Bell
	SMITH LARRY W LAW OFFICES	Pacific Bell
	SMITH & STARK ATTY	Pacific Bell
	SOMMERS RICHARD D SCHWARTZ STEINSAPIR DOHRMANN & SOMMERS	Pacific Bell

FINDINGS

Year	Uses	Source
1990	SPEER YOUNG & HOLLANDER ADVG	Pacific Bell
	STARK EDWARD C LAW OFFICES	Pacific Bell
	STEIN SHOSTAK SHOSTAK & O HARA A PROFESSIONAL CORP	Pacific Bell
	STEINSAPIR LAURENCE D SCHWARTZ STEINSAPIR DOHRMANN & SOMMERS	Pacific Bell
	SWEENEY RONALD E LAW OFFICES OF	Pacific Bell
	TAZIO PROPERTIES INC	Pacific Bell
	THOMAS CAREERS	Pacific Bell
	THOMAS TEMPORARIES	Pacific Bell
	TOPLIS & HARDING INC	Pacific Bell
	TROMPETA JESS I ATTY	Pacific Bell
	TUCKER TERRI A SCHWARTZ STEINSAPIR DOHRMANN & SOMMERS	Pacific Bell
	U S INVESTMENT & MANAGEMENT SERVICES	Pacific Bell
	UNITED ENGINEERING INTERNATL	Pacific Bell
	UNIVERSITY OF SOUTHERN CALIFORNIA ENGINEERING SCHOOL OF	Pacific Bell
	VANTAGE REALTY CO INC	Pacific Bell
	WADSWORTH FRASER & DAHL ATTYS	Pacific Bell
	WHITE ROBERT GLENN STEIN SHOSTAK SHOSTAK & O HARA A PROFESSIONAL CORP	Pacific Bell
	WILLIS HENRY M SCHWARTZ STEINSAPIR DOHRMANN & SOMMERS	Pacific Bell
	WINNE WILLIAM L RITTER & WINNE ATTYS	Pacific Bell
	EXIM LINE INC	Pacific Bell
	FAIRMONT INVESTMENTS CORP	Pacific Bell
	FAST & SAFE COURIER	Pacific Bell
	FEDERAL EXPRESS	Pacific Bell
	FEINBERG MARGO A SCHWARTZ STEINSAPIR DOHRMANN & SOMMERS	Pacific Bell
	FEINBERG MICHAEL R SCHWARTZ STEINSAPIR DOHRMANN & SOUMMERS	Pacific Bell
	FELTON RICHARD I GORDON EDELSTEIN & KREPACK ATTYS	Pacific Bell
	FERGUSON DEL ACCOUNTANTS INC	Pacific Bell
	FINKLE DAVID G ATTY AT LAW	Pacific Bell

FINDINGS

Year	Uses	Source
1990	FINKLE HERSH & STOLL ATTYS AT LAW	Pacific Bell
	FIRST INTERNATL FUNDING GROUP	Pacific Bell
	FORD WM H III ATTY	Pacific Bell
	FOUR MICHAEL D SCHWARTZ STEINSAPIR DOHRMANN & SOMMERS	Pacific Bell
	FRANKLIN SIDNEY ATTY	Pacific Bell
	FRASER EDGAR L ATTY	Pacific Bell
	FREDRICKSON DENNIS ATTY	Pacific Bell
	FRISCH R A ASSOCIATES	Pacific Bell
	FRISCH ROBERT A	Pacific Bell
	GARBER B ADOLFO ATTY AT LAW	Pacific Bell
	GARTNER HAROLD H ATTY	Pacific Bell
	GLICK STEPHEN ATTY	Pacific Bell
	GODSEY JAMES V CPA	Pacific Bell
	GORDON EDELSTEIN & KREPACK ATTYS	Pacific Bell
	GORDON ROGER L GORDON EDELSTEIN & KREPACK ATTYS	Pacific Bell
	GRANT SHERRY E GORDON EDELSTEIN & KREPACK ATTYS	Pacific Bell
	GREATER LOS ANGELES RADIO INC K R L A-K L S X	Pacific Bell
	GREEN JOAN WHITESIDE ATTY	Pacific Bell
	GROVEMAN BARRY C ATTY	Pacific Bell
	GROVEMAN & YOUNG ATTY	Pacific Bell
	HAROONIAN ALEXANDER ATTY	Pacific Bell
	HEINE D WILLIAM CHWARTZ STEINSAPIR DOHRMANN & SOMMERS	Pacific Bell
	HIGH TECH VIDEO PRODUCTIONS	Pacific Bell
	HOFFMAN AGGIE R A PROFESSIONAL LAW CORP	Pacific Bell
	ICAN	Pacific Bell
	INSTITUTE OF LONDON UNDERWRITERS AGENCY	Pacific Bell
	INSURANCE CONSUMER ACTION NETWORK	Pacific Bell
	INTEGRATED MICROTECH CORP	Pacific Bell
	INVESTIGATIVE INTELLIGENCE NETWORK	Pacific Bell
	IUNGERICH RUSSELL ATTY	Pacific Bell
	J B TRADING HOUSE INC	Pacific Bell

FINDINGS

Year	Uses	Source
1990	JACKSON JACOBSON & FRANKLIN LAW OFFICES	Pacific Bell
	JACKSON VIRGIL W ATTORNEY AT LAW	Pacific Bell
	JACOBSON ERIC ATTY	Pacific Bell
	JACOBSON ERIC S ATTY AT LAW	Pacific Bell
	JOHNSON DARRELL LEE	Pacific Bell
	JOHNSON JOHN R ESQUIRE	Pacific Bell
	JURICH JOHN ATTY	Pacific Bell
	KAMIN DAVID RITTER & WINNE ATTYS	Pacific Bell
	KAUFMAN KUTNER & HARDS INC	Pacific Bell
	KING ENTERPRISES	Pacific Bell
	KOTTLER DONALD ATTYS	Pacific Bell
	KOTTLER DONALD ATTY	Pacific Bell
	KRASNEY ROBERT L LAW OFFICES OF	Pacific Bell
	KREPACK HOWARD D GORDON EDELSTEIN & KREPACK ATTYS	Pacific Bell
	KUMETZ FRED J ATTY	Pacific Bell
	KUMETZ & GLICK ATTY	Pacific Bell
	L K INVESTMENT INC	Pacific Bell
	LARDIZABAL CARLOS A ATTY	Pacific Bell
	LAW OFFICE OF ANTHONY GARCIA	Pacific Bell
	LAW OFFICES OF GELLY Y VALERO	Pacific Bell
	LEE RICHARD S ATTY	Pacific Bell
	LEEDS MARK R ATTORNEY AT LAW	Pacific Bell
	LEVIN & OBERMAN	Pacific Bell
	LIBICKI STUART SCHWARTZ STEINSAPIR DOHRMANN & SOMMERS	Pacific Bell
	A CONCORD COURIER	Pacific Bell
	ADELSTEIN DAVID S SCHWARTZ STEINSAPIR DOHRMANN & SOMMERS	Pacific Bell
	ADLER KENNETH ATTY	Pacific Bell
	ARGENTINE TRADE OFFICE	Pacific Bell
	ARGENTINE TRADE OFFICE	Pacific Bell
	AUDETT THEO B STEIN SHOSTAK SHOSTAK & O HARA A PROFESSIONAL CORP	Pacific Bell
	B T FACTORS SEE BANKERS TRUST CO	Pacific Bell
	BANKERS TRUST CO B T FACTORS	Pacific Bell
	BANKHEAD STEWART	Pacific Bell

FINDINGS

Year	Uses	Source
1990	BARRINGTON BETTY G ATTY	Pacific Bell
	BATEMAN KENNETH L ATTY	Pacific Bell
	BAUMGARTEN F J	Pacific Bell
	BEVERLY GLEN MUSIC	Pacific Bell
	BEVERLY GLEN MUSIC	Pacific Bell
	BLANK ROBERT G GORDON EDELSTEIN & KREPACK ATTYS	Pacific Bell
	B NAI B RITH	Pacific Bell
	BOLDEN DWIGHT M LAW OFFICES OF	Pacific Bell
	BOU CHANG H CPA	Pacific Bell
	BRAUN CAMPAIGNS	Pacific Bell
	BRAUN & CO BUS COUNSLRS	Pacific Bell
	BRESLIN FRANK J ATTY	Pacific Bell
	BROWNSTEIN WILLIAM H ATTY	Pacific Bell
	BURG LOUIS BURG & SILVERMAN LAW CORPORATION	Pacific Bell
	BURG & SILVERMAN LAW CORPORATION	Pacific Bell
	CDR ENTERPRISES	Pacific Bell
	CAL EXIM INC	Pacific Bell
	CALIFORNIA COMMUNITY FOUNDATION	Pacific Bell
	CANTER RONALD M ATTY	Pacific Bell
	CAPALBO JOSEPH A ATTY	Pacific Bell
	CASTILE-ROSS JEANETTE RITTER & WINNE ATTYS	Pacific Bell
	CASTILLO JOSE MARIANO ATTY	Pacific Bell
	CAZZULINO CLAUDE SCHWARTZ STEINSAPIR DOHRMANN & SOMMERS	Pacific Bell
	CHAPMAN EXECUTIVE CENTRE	Pacific Bell
	CHO DANIEL	Pacific Bell
	CHO JAMES W CPA	Pacific Bell
	CLARK BASIL E ATTY	Pacific Bell
	COMPUTER SOLUTIONS INC	Pacific Bell
	CONCORD COURIER	Pacific Bell
	CONTAINER DISTRIBUTION INC	Pacific Bell
	COX JOSEPH P STEIN SHOSTAK SHOSTAK & O HARA A PROFESSIONAL CORP	Pacific Bell
	DAHL ROBT H ATTY	Pacific Bell
	DE LOS PRADOS PETER CPA	Pacific Bell

FINDINGS

Year	Uses	Source
1990	DICKERSON CHAS E ATTY	Pacific Bell
	DOHRMANN ROBERT M SCHWARTZ STEINSAPIR DOHRMANN & SOMMERS	Pacific Bell
	DOMINGUEZ JUAN J ATTY	Pacific Bell
	E S O T GROUP INC THE	Pacific Bell
	ECHEVERRIA RODOLFO R GORDON EDELSTEIN & KREPACK ATTYS	Pacific Bell
	EDELSTELN MARK GORDON EDELSTEIN & KREPACK ATTYS	Pacific Bell
	ENCORE MANAGEMENT	Pacific Bell
	ENGLUND CRAIG W	Pacific Bell
	ESOT GROUP INC THE	Pacific Bell
	EXIM FUNDING SERVICE INC	Pacific Bell
	WISDOM A L & ASSOCIATES	Pacific Bell
	VIU TIEN TIN ATTY	Pacific Bell
	YOUNG W HERBERT ATTY	Pacific Bell
	ZANGHI JOHN ATTY	Pacific Bell
	ZISSER STEVEN B STEIN SHOSTAK SHOSTAK & O HARA A PROFESSIONAL CORP	Pacific Bell
	RED ONION THE EXECUTIVE OFFICE CARSON	Pacific Bell
1986	ADELSTEIN DAVID S SCHWARTZ STEINSAPIR DOHRMANN & SOMMERS	Pacific Bell
	ALEXANDER S L INC	Pacific Bell
	ALVIN BURRELL CPA	Pacific Bell
	ARGENTINE TRADE OFFICE	Pacific Bell
	ARGENTINE TRADE OFFICE	Pacific Bell
	AUDETT THEO B STEIN SHOSTAK SHOSTAK & O HARA A PROFESSIONAL CORP	Pacific Bell
	BAUMGARTEN F J	Pacific Bell
	CHAPMAN EXECUTIVE CENTRE BH	Pacific Bell
	KELLER JERALYN ATTY	Pacific Bell
	KREPACK HOWARD D GORDON EDELSTEIN & KREPACK ATTYS	Pacific Bell
	KUMETZ FRED J ATTY	Pacific Bell
	KUMETZ & GLICK ATTY	Pacific Bell
	LAW OFFICES OF ROBERT L KRASNEY	Pacific Bell
	LEE RICHARD S ATTY	Pacific Bell
	LEVIN & OBERMAN	Pacific Bell
	LEVIN RICHARD M ATTY	Pacific Bell

FINDINGS

Year	Uses	Source
1986	LIBICKI STUART SCHWARTZ STEINSAPIR DOHRMANN SOMMERS	Pacific Bell
	LLOYDS AGENCY	Pacific Bell
	LOCKWOOD CLYDE ATTY	Pacific Bell
	LOWENTHAL IRA L ATTY	Pacific Bell
	LYON CORP	Pacific Bell
	LYON FINANCIAL CORP	Pacific Bell
	MACEDA JESUS	Pacific Bell
	MOBILECOMM CELLULAR SERVICES GROUP	Pacific Bell
	MURPHY DENNIS J SCHWARTZ STEINSAPIR DOHRMANN & SOMMERS	Pacific Bell
	OBERMRAN JEFFREY T ATTY	Pacific Bell
	O HARA JAES F STEIN SHOSTAK SHOSTEK & O HARA A PROFESSIONAL CORP	Pacific Bell
	PATTERSON RITNER LOCKWOOD ZANGHI & GARTNER ATTYS	Pacific Bell
	PHILIPS INFORMATION SYSTEMS INC	Pacific Bell
	PROVIDENT LIFE & ACCIDENT INS	Pacific Bell
	QUEZADA FELIPE L CPA	Pacific Bell
	QUEZADA NAVARRO & CO CPA	Pacific Bell
	RED ONION THE	Pacific Bell
	REED THOMASINA M ATTY	Pacific Bell
	RETIREMENT PLAN ADMINISTRATORS	Pacific Bell
	RICHLAND CREDIT SERVICE	Pacific Bell
	RICHLAND FINANCIAL	Pacific Bell
	RICHLAND INVESTMENT	Pacific Bell
	RITNER WILLIAM F ATTY	Pacific Bell
	ROBOT PROMOTIONS OF LOS ANGELES	Pacific Bell
	ROCHA RICHARD A ATTY	Pacific Bell
	RODRIGUEZ ISABEL GORDON EDELSTEIN & KREPACK ATTYS	Pacific Bell
	ROMA PETROLEUM	Pacific Bell
	SANDERS & DICKERSON ATTYS	Pacific Bell
	SANDERS STANLEY J ATTY	Pacific Bell
	SAYRE & TOSO INC	Pacific Bell
	SCHILLING JOHN F ATTY	Pacific Bell
	SCHWARTZ KENNETH H SCHWARTZ STEINSAPIR DOHRMANN & SOMMERS	Pacific Bell

FINDINGS

Year	Uses	Source
1986	SCHWARTZ STEINSAPIR DOHRMANN & SOMMERS	Pacific Bell
	SECURITY PACIFIC BUSINESS CREDIT INC	Pacific Bell
	SECURITY PACIFIC FINANCE CORP	Pacific Bell
	SELWYN & CAPALBA ATTYS	Pacific Bell
	SELWYN HERBERT E ATTY	Pacific Bell
	SEUNG GIN AMERICA INC	Pacific Bell
	SHACTER DAVID M ATTY	Pacific Bell
	SHALANT JOSEPH L ATTY	Pacific Bell
	SHANDLER ESTHER ANTY	Pacific Bell
	SHANDLER & HOFFMAN	Pacific Bell
	SHOSTAK MARJORIE M STEIN SHOSTAT SHOSTAK & O HARA A PROFESSIONAL CORP	Pacific Bell
	SHOSTAK S RICHARD STEIN SHOSTAK & SHOSTAK & O HARA A PROFESSIONAL CORP	Pacific Bell
	SILVERMAN ARDEN ATTY	Pacific Bell
	SIMPLICITY SOLUTIONS	Pacific Bell
	SMITH LARRY W LAW OFFICES	Pacific Bell
	SMITH & STARK ATTY	Pacific Bell
	SOMMERS RICHARD D SCHWARTZ STEINSAPIR DOHRMANN & SOMMERS	Pacific Bell
	SPEER YOUNG & HOLLANDER ADVG	Pacific Bell
	STARK EDWARD C LAW OFFICES	Pacific Bell
	STEIN SHOSTAK SHOSTAK & O HARA A PROFESSIONAL CORP	Pacific Bell
	STEINSAPIR LAURENCE D SCHWARTZ STEINSAPIR DOHRMANN & SOMMERS	Pacific Bell
	STEWART LAURENCE W ATTY	Pacific Bell
	SWEENEY RONALD E LAW OFFICES OF	Pacific Bell
	THOMAS CAREERS	Pacific Bell
	BLANK ROBERT G GORDON EDELSTELN & KREPACK ATTYS	Pacific Bell
	B NAI B RITH	Pacific Bell
	B NAI B RITH	Pacific Bell
	B NAI B RITH TOURS	Pacific Bell
	BOZICK BRIAN MD	Pacific Bell
	BRAUN CAMPAIGNS	Pacific Bell
	BRAUN & CO BUS COUNSLRS	Pacific Bell

FINDINGS

Year	Uses	Source
1986	BRAUN T W BRAUN & CO BUS COUNSLRS	Pacific Bell
	BROWNSTEIN WILLIAM ATTY	Pacific Bell
	BURG LOUIS ATTY	Pacific Bell
	BURG LOUIS A LAW CORPORATION	Pacific Bell
	BURRELL ALVIN CPA	Pacific Bell
	CALIFORNIA COMMUNITY FOUNDATION	Pacific Bell
	CAPALBO JOSEPH A ATTY	Pacific Bell
	CAPALBO LOWENTHAL & SHACTER A PROFESSIONAL CORPORATION	Pacific Bell
	CASTILLO JOSE MARIANO	Pacific Bell
	CASTILLO JOSE MARIANO ATTY	Pacific Bell
	CHO DANIEL	Pacific Bell
	CITIZENS FOR WATER	Pacific Bell
	CONTAINER DISTRIBUTION INC	Pacific Bell
	COX JOSEPH P STEIN SHOSTAK SHOSTAK & O HARA A PROFESSIONAL CORP	Pacific Bell
	DAHL ROBT H ATTY	Pacific Bell
	DAZE D TIMOTHY ATTY	Pacific Bell
	DENTPRO INC	Pacific Bell
	DOHRMANN ROBERT M SCHWARTZ STEINSAPIR DOHRMANN & SOMMERS	Pacific Bell
	E S O T GROUP INC THE	Pacific Bell
	ECHEVERRIA RODOLFO R GORDON EDELSTEIN & KREPACK ATTYS	Pacific Bell
	EDELSTEIN MARK GORDON EDELSTEIN & KREPACK ATTYS	Pacific Bell
	ENGLUND CRAIG W	Pacific Bell
	ESOT GROUP INC THE	Pacific Bell
	EXIM LINE INC	Pacific Bell
	FEINBERG MARGO A SCHWARTZ STEINSAPIR DOHRMANN & SOMMERS	Pacific Bell
	FEINBERG MICHAEL R SCHWARTZ STEINSAPIR DOHRMANN & SOMMERS	Pacific Bell
	FERGUSON DEL ACCOUNTANTS INC	Pacific Bell
	FIRESTONE RANDALL S ATTY	Pacific Bell
	FOUR MICHAEL D SCHWARTZ STEINSAPIR DOHRMANN & SOMMERS	Pacific Bell
	FRANKLIN SIDNEY ATTY	Pacific Bell
	FRASER EDGAR L ATTY	Pacific Bell
	FREEDMAN KENNETH A ATTY	Pacific Bell

FINDINGS

Year	Uses	Source
1986	FRISBY MICHAEL L ATTY AT LAW	Pacific Bell
	FRISCH R A ASSOCIATES	Pacific Bell
	FRISCH ROBERT A	Pacific Bell
	GARTNER HAROLD H ATTY	Pacific Bell
	GENERAL ELECTRIC INFORMATION SERVICES COMPANY	Pacific Bell
	GODSEY JAMES V CPA	Pacific Bell
	GORDON EDELSTEIN & KREPACK ATTYS	Pacific Bell
	GORDON ROGER L GORDON EDELSTEIN & KREPACK ATTYS	Pacific Bell
	GRANT SHERRY E GORDON EDELSTELN & KREPACK ATTYS	Pacific Bell
	GREAT AMERICAN PACIFIC MARINE	Pacific Bell
	HAROONIAN ALEXANDER ATTY	Pacific Bell
	HEINE D WILLIAM SCHWARTZ STEINSAPIR DOHRMANN & SOMMERS	Pacific Bell
	HOFFMAN AGGIE R	Pacific Bell
	INSTITUTE OF LONDON UNDERWRITERS AGENCY	Pacific Bell
	INTEGRATED HEALTH SYSTEMS	Pacific Bell
	JACKSON JACOBSON & FRANKLIN LAW OFFICES	Pacific Bell
	JACKSON VIRGIL W ATTORNEY AT LAW	Pacific Bell
	JACOBSON ERIC S ATTY AT LAW	Pacific Bell
	KBZT 97 FM RADIO	Pacific Bell
	KBZT 97 FM RADIO	Pacific Bell
	KBZT K-BEST 97 FM	Pacific Bell
	KRLA 1110 AM RADIO	Pacific Bell
	KRLA 1110 AM RADIO	Pacific Bell
	KAMENIR SANDRA ATTY	Pacific Bell
	KAUFMAN KUTNER & HARDS INC	Pacific Bell
	THOMAS TEMPORARIES	Pacific Bell
	TOPLIS & HARDING INC	Pacific Bell
	TROMPETA JESS I ATTY	Pacific Bell
	TUCKER TERRI A SCHWARTZ STEINSAPIR DOHRMANN & SOMMERS	Pacific Bell
	VANTAGE REALTY CO INC	Pacific Bell
	WADSWORTH FRASER & DAHL ATTYS	Pacific Bell
	WHITE ROBERT GLENN STEIN SHOSTAK SHOSTAK & O HARA A PROFESSIONAL CORP	Pacific Bell

FINDINGS

Year	Uses	Source
1986	WILLIS HENRY M SCHWARTZ STEINSAPIR DOHRMANN & SOMMERS	Pacific Bell
	WORLD MAIL CENTER INC	Pacific Bell
	ZANGHI JOHN ATTY	Pacific Bell
1985	BURG LOUIS A LAW CORPORATION	Pacific Bell
	LYON CORP	Pacific Bell
	LYON FINANCIAL CORP	Pacific Bell
	PROFESSIONAL VOICE THE	Pacific Bell
	ROMA PETROLEUM	Pacific Bell
	SHALANT JOSEPH L ATTY	Pacific Bell
	SILVERMAN ARDEN B ATTY	Pacific Bell
	BNai BRith Tours	Pacific Bell
	Wilshire	Pacific Bell
	KRLA RADIO STATION	Pacific Bell
	SCHWARTZ STEINSAPIR DOHRMANN & SOMMERS	Pacific Bell
1981	AETNA-CRAVENS DARGAN & CO INS	Pacific Telephone
	ALPHA OFC SUPPLY & PRINTING INC	Pacific Telephone
	AMERICAN ADJUSTMENT CO	Pacific Telephone
	CENTRAL NATIONAL INSURANCE CO	Pacific Telephone
	DARGAN & CO	Pacific Telephone
	JOEL S	Pacific Telephone
	KHTZ 97 FM RADIO	Pacific Telephone
	NATIONAL CONFERENCE OF CHRISTIANS & JEWS INC	Pacific Telephone
	NEW YORK LIFE INSURANCE COMPANY SERVICE OFFICE	Pacific Telephone
	PRATER GABRIELE M & ASSOCIATES ATTYS	Pacific Telephone
	SECURITY PACIFIC FINANCE CORP	Pacific Telephone
	VARGA ALEX ATTY	Pacific Telephone
	VEREX ASSURANCE INC	Pacific Telephone
1980	NEW YORK LIFE INSURANCE COMPANY SERVICE OFFICE	Pacific Telephone
	RED ONION THE	Pacific Telephone
	Service Office	Pacific Telephone
	NEW YORK LIFE INSURANCE COMPANY Service Office	Pacific Telephone
	NEW YORK LIFE INSURANCE COMPANY General Sales Offices	Pacific Telephone
	NEW YORK LIFE INSURANCE COMPANY	Pacific Telephone

FINDINGS

Year	Uses	Source
1976	AETNA CRAVENS DARGAN & CO ins	Pacific Telephone
	Aetna Ins Co Aetnna Craveris Dargarn & Co	Pacific Telephone
	American Adjustment Co	Pacific Telephone
	American Aviation Underwriters ins	Pacific Telephone
	American Loss Prevention Systems Inc	Pacific Telephone
	CALIFORNIA STATE OF COURT OF APPEAL SECOND APPELLATE DISTRICT	Pacific Telephone
	CALIFORNIA STATE OF JUSTICE DEPT Attorney General Information	Pacific Telephone
	CALIFORNIA STATE OF SUPREME COURT	Pacific Telephone
	Central National Insurance Co	Pacific Telephone
	Cravens Dargan & Co	Pacific Telephone
	Dairy Council Of California Calif State Of Dept Of Agriculture	Pacific Telephone
	Eagle Star Ins Co Ltd	Pacific Telephone
	GUARDIAN LIFE INSURANCE CO OF AMERICA	Pacific Telephone
	Regional Group Claims Ofc	Pacific Telephone
	Hoglund John E New York Life Insurance Company	Pacific Telephone
	JOELS CAREER N CAMPUS SHOPS	Pacific Telephone
	Wilshire	Pacific Telephone
	Landau Kenneth New York Life Insurance Company	Pacific Telephone
	Major George V New York Life Insurance Company	Pacific Telephone
	NEW YORK LIFE INSURANCE COMPANY	Pacific Telephone
	Service Office	Pacific Telephone
	North American Co	Pacific Telephone
	Parkinson John F New York Life Insurance Company	Pacific Telephone
	Red Onion Wilshire	Pacific Telephone
	TISHMAN REALTY & CONSTRUCTION CO INC Main Office west Coast Headquarters	Pacific Telephone
	Office Buildings	Pacific Telephone
1975	GUARDIAN LIFE INSURANCE CO OF AMERICA	Pacific Telephone
	NEW YORK LIFE INSURANCE COMPANY	Pacific Telephone

FINDINGS

Year	Uses	Source
1975	Service Office	Pacific Telephone
	NEW YORK LIFE INSURANCE COMPANY GIENERAL SALES OFFICES	Pacific Telephone
1942	HART Lewis S Helen K auctioneer	Los Angeles Directory Co.
1929	OLeary Chas M Vera real est	Los Angeles Directory Co.
	OLeary Chas M jr	Los Angeles Directory Co.
1924	OLeary Chas M flrmn r	Los Angeles Directory Co.

3584 WILSHIRE BLVD

Year	Uses	Source
1967	CALIFORNIA LAND TITLE COMPANY	Pacific Telephone
	Finch J D California Land Title Company	Pacific Telephone
1962	Finch J D California Land Title Co	Pacific Telephone
1958	MCKENNEY CHARIES:COMPANY INS	Pacific Telephone
1937	Don Lee Inc auto dlr	Los Angeles Directory Co.

3588 WILSHIRE BLVD

Year	Uses	Source
1990	BELL AREVA ATTY	Pacific Bell

3604 WILSHIRE BLVD

Year	Uses	Source
1962	Sunset & Wilcox	Pacific Telephone
	Wilshire & Serrano	Pacific Telephone

3606 WILSHIRE BLVD

Year	Uses	Source
1976	China	Pacific Telephone

3608 WILSHIRE BLVD

Year	Uses	Source
1990	RICHLAND LEASING CO	Pacific Bell

Wilshire Blvd

3608 Wilshire Blvd

Year	Uses	Source
1971	MARTIN A CO Main Ofc	Pacific Telephone

FINDINGS

WILSHIRE BLVD

3608 WILSHIRE BLVD

Year	Uses	Source
1929	ANSLEY Hearst C Margt gdnr	Los Angeles Directory Co.

3610 WILSHIRE BLVD

Year	Uses	Source
1981	HOOD MARC ATTY OFC	Pacific Telephone

3618 WILSHIRE BLVD

Year	Uses	Source
1933	WILSHIRE Super Service Station Herman Van Woerkom H L Moser	Los Angeles Directory Co.
1929	Jarrett Jos W Frances gas sta	Los Angeles Directory Co.

3620 WILSHIRE BLVD

Year	Uses	Source
2008	BANK OF AMERICA	Cole Information Services
2000	XXXX	Haines & Company
1990	SECURITY PACIFIC BANK OFFICES LOS ANGELES WILSHIRE & HARVARD OFFICE	Pacific Bell
1986	SECURITY PACIFIC NATIONAL BANK OFFICES LOS ANGELES	Pacific Bell
1981	SECURITY PACIFIC NATIONAL BANK LOS ANGELES OFFICES WILSHIRE & HARVARD	Pacific Telephone
1976	SECURITY PACIFIC NATIONAL BANK OFFICES LOS ANGELES Wilshire & Harvard	Pacific Telephone
1962	Sunset & Stanley	Pacific Telephone
	Wilshire & Harvard	Pacific Telephone

3624 WILSHIRE BLVD

Year	Uses	Source
1951	Wilshr Wilshire & Harvard Florists	Pacific Telephone & Telegraph Co.
1942	Ivener Jos M Sophia florist	Los Angeles Directory Co.

WILSHLRE BLVD

3580 WILSHLRE BLVD

Year	Uses	Source
1990	LUCON MANAGEMENT CORP	Pacific Bell

FINDINGS

WILSHRE BLVD

3580 WILSHRE BLVD

Year	*Uses*	*Source*
1986	RODRIGUEZ TONY ATTY	Pacific Bell
	GLICK STEPHEN ATTY	Pacific Bell

WILSHRIRE BLVD

3580 WILSHRIRE BLVD

Year	*Uses*	*Source*
1986	CAZZULINO CLAUDE SCHWARTZ STEINSAPIR DOHRMANN & SOMMERS	Pacific Bell

FINDINGS

TARGET PROPERTY: ADDRESS NOT IDENTIFIED IN RESEARCH SOURCE

The following Target Property addresses were researched for this report, and the addresses were not identified in the research source.

Address Researched	Address Not Identified in Research Source
3600 Wilshire Boulevard	2004, 2003, 2001, 1999, 1996, 1992, 1972, 1970, 1969, 1966, 1964, 1963, 1961, 1960, 1958, 1957, 1956, 1955, 1954, 1952, 1951, 1950, 1949, 1948, 1947, 1946, 1945, 1944, 1942, 1940, 1939, 1938, 1936, 1935, 1934, 1932, 1931, 1930, 1928, 1927, 1926, 1925, 1924, 1923, 1921, 1920

ADJOINING PROPERTY: ADDRESSES NOT IDENTIFIED IN RESEARCH SOURCE

The following Adjoining Property addresses were researched for this report, and the addresses were not identified in research source.

Address Researched	Address Not Identified in Research Source
3341 WILSHIRE BLVD	2013, 2008, 2006, 2004, 2003, 2001, 2000, 1999, 1996, 1995, 1992, 1991, 1990, 1986, 1985, 1981, 1980, 1976, 1975, 1972, 1971, 1970, 1969, 1966, 1965, 1964, 1963, 1962, 1961, 1960, 1958, 1957, 1956, 1955, 1954, 1952, 1951, 1950, 1949, 1948, 1947, 1946, 1945, 1944, 1942, 1940, 1939, 1938, 1937, 1936, 1935, 1934, 1933, 1932, 1931, 1930, 1929, 1928, 1927, 1926, 1925, 1924, 1923, 1921, 1920
3345 WILSHIRE BLVD	2013, 2008, 2006, 2004, 2003, 2001, 2000, 1999, 1996, 1992, 1990, 1986, 1985, 1981, 1976, 1975, 1972, 1971, 1970, 1969, 1967, 1966, 1965, 1964, 1963, 1962, 1961, 1960, 1958, 1957, 1956, 1955, 1954, 1952, 1951, 1950, 1949, 1948, 1947, 1946, 1945, 1944, 1942, 1940, 1939, 1938, 1937, 1936, 1935, 1934, 1933, 1932, 1931, 1930, 1929, 1928, 1927, 1926, 1925, 1924, 1923, 1921, 1920
3350 WILSHIRE BLVD	2013, 2008, 2006, 2004, 2003, 2001, 2000, 1999, 1996, 1995, 1992, 1991, 1990, 1986, 1981, 1980, 1976, 1975, 1972, 1971, 1970, 1969, 1967, 1966, 1965, 1964, 1963, 1962, 1961, 1960, 1958, 1957, 1956, 1955, 1954, 1952, 1951, 1950, 1949, 1948, 1947, 1946, 1945, 1944, 1942, 1940, 1939, 1938, 1937, 1936, 1935, 1934, 1933, 1932, 1931, 1930, 1929, 1928, 1927, 1926, 1925, 1924, 1923, 1921, 1920
3355 WILSHIRE BLVD	2013, 2008, 2006, 2004, 2003, 2001, 2000, 1999, 1996, 1995, 1992, 1991, 1990, 1986, 1985, 1981, 1980, 1976, 1975, 1972, 1971, 1970, 1969, 1967, 1966, 1964, 1963, 1962, 1961, 1960, 1958, 1957, 1956, 1955, 1954, 1952, 1951, 1950, 1949, 1948, 1947, 1946, 1945, 1944, 1942, 1940, 1939, 1938, 1937, 1936, 1935, 1934, 1933, 1932, 1931, 1930, 1929, 1928, 1927, 1926, 1925, 1924, 1923, 1921, 1920
3357 WILSHIRE BLVD	2013, 2008, 2006, 2004, 2003, 2001, 2000, 1999, 1996, 1995, 1992, 1991, 1990, 1986, 1985, 1981, 1980, 1976, 1975, 1972, 1971, 1970, 1969, 1967, 1966, 1965, 1964, 1963, 1961, 1960, 1958, 1957, 1956, 1955, 1954, 1952, 1951, 1950, 1949, 1948, 1947, 1946, 1945, 1944, 1942, 1940, 1939, 1938, 1937, 1936, 1935, 1934, 1933, 1932, 1931, 1930, 1929, 1928, 1927, 1926, 1925, 1924, 1923, 1921, 1920
3383 WILSHIRE BLVD	2013, 2008, 2006, 2004, 2003, 2001, 2000, 1999, 1996, 1995, 1992, 1991, 1990, 1986, 1985, 1981, 1980, 1975, 1972, 1971, 1970, 1969, 1967, 1966, 1965, 1964, 1963, 1962, 1961, 1960, 1958, 1957, 1956, 1955, 1954, 1952, 1951, 1950, 1949, 1948, 1947, 1946, 1945, 1944, 1942, 1940, 1939, 1938, 1937, 1936, 1935, 1934, 1933, 1932, 1931, 1930, 1929, 1928, 1927, 1926, 1925, 1924, 1923, 1921, 1920
3400 WILSHIRE BLVD	2013, 2008, 2006, 2004, 2003, 2001, 2000, 1999, 1996, 1995, 1992, 1991, 1990, 1986, 1981, 1980, 1976, 1975, 1972, 1971, 1970, 1969, 1967, 1966, 1965, 1964, 1963, 1962, 1961, 1960, 1958, 1957, 1956, 1955, 1954, 1952, 1951, 1950, 1949, 1948, 1947, 1946, 1945, 1944, 1940, 1939, 1938, 1937, 1936, 1935, 1934, 1933, 1932, 1931, 1930, 1928, 1927, 1926, 1925, 1924, 1923, 1921, 1920

FINDINGS

Address Researched	Address Not Identified in Research Source
3435 WILSHIRE BLVD	2013, 2008, 2006, 2004, 2003, 2001, 2000, 1999, 1996, 1992, 1991, 1990, 1986, 1981, 1976, 1975, 1972, 1971, 1970, 1969, 1967, 1966, 1965, 1964, 1963, 1962, 1961, 1960, 1958, 1957, 1956, 1955, 1954, 1952, 1951, 1950, 1949, 1948, 1947, 1946, 1945, 1944, 1942, 1940, 1939, 1938, 1937, 1936, 1935, 1934, 1933, 1932, 1931, 1930, 1929, 1928, 1927, 1926, 1925, 1924, 1923, 1921, 1920
3440 WILSHIRE BLVD	2013, 2008, 2006, 2004, 2003, 2001, 2000, 1999, 1996, 1992, 1990, 1986, 1981, 1980, 1976, 1975, 1972, 1971, 1969, 1967, 1966, 1965, 1964, 1963, 1962, 1961, 1960, 1958, 1957, 1956, 1955, 1954, 1952, 1951, 1950, 1949, 1948, 1947, 1946, 1945, 1944, 1942, 1940, 1939, 1938, 1937, 1936, 1935, 1934, 1933, 1932, 1931, 1930, 1929, 1928, 1927, 1926, 1925, 1924, 1923, 1921, 1920
3444 WILSHIRE BLVD	2013, 2008, 2006, 2004, 2003, 2001, 2000, 1999, 1996, 1995, 1992, 1991, 1990, 1986, 1985, 1981, 1980, 1976, 1975, 1972, 1971, 1970, 1969, 1967, 1966, 1965, 1964, 1963, 1962, 1961, 1960, 1958, 1957, 1956, 1955, 1954, 1952, 1951, 1950, 1949, 1948, 1947, 1946, 1945, 1944, 1940, 1939, 1938, 1937, 1936, 1935, 1934, 1933, 1932, 1931, 1930, 1929, 1928, 1927, 1926, 1925, 1924, 1923, 1921, 1920
3450 WILSHIRE BLVD	2013, 2008, 2006, 2004, 2003, 2001, 2000, 1999, 1996, 1995, 1992, 1991, 1990, 1986, 1981, 1980, 1976, 1975, 1972, 1971, 1970, 1969, 1967, 1966, 1965, 1964, 1963, 1962, 1961, 1960, 1958, 1957, 1956, 1955, 1954, 1952, 1951, 1950, 1949, 1948, 1947, 1946, 1945, 1944, 1942, 1940, 1939, 1938, 1937, 1936, 1935, 1934, 1933, 1932, 1931, 1930, 1929, 1928, 1927, 1926, 1925, 1924, 1923, 1921, 1920
3457 WILSHIRE BLVD	2013, 2008, 2006, 2004, 2003, 2001, 2000, 1999, 1996, 1995, 1992, 1990, 1986, 1985, 1981, 1980, 1976, 1975, 1972, 1971, 1970, 1969, 1967, 1966, 1965, 1964, 1963, 1962, 1961, 1960, 1958, 1957, 1956, 1955, 1954, 1952, 1951, 1950, 1949, 1948, 1947, 1946, 1945, 1944, 1942, 1940, 1939, 1938, 1937, 1936, 1935, 1934, 1933, 1932, 1931, 1930, 1929, 1928, 1927, 1926, 1925, 1924, 1923, 1921, 1920
3460 WILSHIRE BLVD	2013, 2008, 2006, 2004, 2003, 2001, 2000, 1999, 1996, 1992, 1991, 1990, 1986, 1981, 1976, 1975, 1972, 1971, 1970, 1969, 1967, 1966, 1965, 1964, 1963, 1962, 1961, 1960, 1958, 1957, 1956, 1955, 1954, 1952, 1951, 1950, 1949, 1948, 1947, 1946, 1945, 1944, 1942, 1940, 1939, 1938, 1937, 1936, 1935, 1934, 1933, 1932, 1931, 1930, 1929, 1928, 1927, 1926, 1925, 1924, 1923, 1921, 1920
3550 WILSHIRE BL CLAIMS OFC	2013, 2008, 2006, 2004, 2003, 2001, 2000, 1999, 1996, 1995, 1992, 1991, 1990, 1986, 1985, 1981, 1980, 1975, 1972, 1971, 1970, 1969, 1967, 1966, 1965, 1964, 1963, 1962, 1961, 1960, 1958, 1957, 1956, 1955, 1954, 1952, 1951, 1950, 1949, 1948, 1947, 1946, 1945, 1944, 1942, 1940, 1939, 1938, 1937, 1936, 1935, 1934, 1933, 1932, 1931, 1930, 1929, 1928, 1927, 1926, 1925, 1924, 1923, 1921, 1920
3550 WILSHIRE BLVD	2013, 2008, 2004, 2003, 2001, 1999, 1996, 1992, 1972, 1970, 1969, 1966, 1965, 1964, 1963, 1961, 1960, 1958, 1957, 1956, 1955, 1954, 1952, 1950, 1949, 1948, 1947, 1946, 1945, 1944, 1940, 1939, 1938, 1937, 1936, 1935, 1934, 1933, 1932, 1931, 1930, 1929, 1928, 1927, 1926, 1925, 1923, 1921, 1920
3550 WILSHIRE BLVD	2006, 2004, 2003, 2001, 2000, 1999, 1996, 1995, 1992, 1991, 1990, 1986, 1985, 1981, 1980, 1976, 1975, 1972, 1971, 1970, 1969, 1967, 1966, 1965, 1964, 1963, 1962, 1961, 1960, 1958, 1957, 1956, 1955, 1954, 1952, 1951, 1950, 1949, 1948, 1947, 1946, 1945, 1944, 1942, 1940, 1939, 1938, 1937, 1936, 1935, 1934, 1933, 1932, 1931, 1930, 1929, 1928, 1927, 1926, 1925, 1924, 1923, 1921, 1920
3558 WILSHIRE BLVD	2013, 2008, 2006, 2004, 2003, 2001, 1999, 1996, 1995, 1992, 1991, 1986, 1985, 1981, 1980, 1976, 1975, 1972, 1971, 1970, 1969, 1967, 1966, 1965, 1964, 1963, 1962, 1961, 1960, 1958, 1957, 1956, 1955, 1954, 1952, 1951, 1950, 1949, 1948, 1947, 1946, 1945, 1944, 1942, 1940, 1939, 1938, 1937, 1936, 1935, 1934, 1933, 1932, 1931, 1930, 1929, 1928, 1927, 1926, 1925, 1923, 1921, 1920
3559 WILSHIRE BLVD	2013, 2008, 2006, 2004, 2003, 2001, 2000, 1999, 1996, 1995, 1992, 1991, 1990, 1985, 1981, 1980, 1976, 1975, 1972, 1971, 1970, 1969, 1967, 1966, 1965, 1964, 1963, 1962, 1961, 1960, 1958, 1957, 1956, 1955, 1954, 1952, 1951, 1950, 1949, 1948, 1947, 1946, 1945, 1944, 1942, 1940, 1939, 1938, 1937, 1936, 1935, 1934, 1933, 1932, 1931, 1930, 1929, 1928, 1927, 1926, 1925, 1924, 1923, 1921, 1920

FINDINGS

Address Researched	Address Not Identified in Research Source
3560 WILSHIRE BLVD	2013, 2008, 2006, 2004, 2003, 2001, 2000, 1999, 1996, 1995, 1992, 1991, 1986, 1985, 1981, 1980, 1976, 1975, 1972, 1971, 1970, 1969, 1967, 1966, 1965, 1964, 1963, 1962, 1961, 1960, 1958, 1957, 1956, 1955, 1954, 1952, 1951, 1950, 1949, 1948, 1947, 1946, 1945, 1944, 1942, 1940, 1939, 1938, 1937, 1936, 1935, 1934, 1933, 1932, 1931, 1930, 1929, 1928, 1927, 1926, 1925, 1924, 1923, 1921, 1920
3560 WILSHIRE BLVD	2008, 2006, 2004, 2003, 2001, 2000, 1999, 1996, 1995, 1992, 1991, 1990, 1986, 1985, 1981, 1980, 1976, 1975, 1972, 1971, 1970, 1969, 1967, 1966, 1965, 1964, 1963, 1962, 1961, 1960, 1958, 1957, 1956, 1955, 1954, 1952, 1951, 1950, 1949, 1948, 1947, 1946, 1945, 1944, 1942, 1940, 1939, 1938, 1937, 1936, 1935, 1934, 1933, 1932, 1931, 1930, 1929, 1928, 1927, 1926, 1925, 1924, 1923, 1921, 1920
3563 WILSHIRE BLVD	2013, 2008, 2006, 2004, 2003, 2001, 2000, 1999, 1996, 1995, 1992, 1991, 1990, 1986, 1985, 1981, 1980, 1976, 1975, 1972, 1971, 1970, 1969, 1967, 1966, 1965, 1964, 1963, 1961, 1960, 1958, 1957, 1956, 1955, 1954, 1952, 1950, 1949, 1948, 1947, 1946, 1945, 1944, 1942, 1940, 1939, 1938, 1937, 1936, 1935, 1934, 1933, 1932, 1931, 1930, 1929, 1928, 1927, 1926, 1925, 1924, 1923, 1921, 1920
3565 WILSHIRE BLVD	2013, 2008, 2006, 2004, 2003, 2001, 1999, 1996, 1995, 1992, 1991, 1985, 1980, 1975, 1972, 1971, 1970, 1969, 1967, 1966, 1965, 1964, 1963, 1962, 1961, 1960, 1958, 1957, 1956, 1955, 1954, 1952, 1951, 1950, 1949, 1948, 1947, 1946, 1945, 1944, 1942, 1940, 1939, 1938, 1937, 1936, 1935, 1934, 1933, 1932, 1931, 1930, 1929, 1928, 1927, 1926, 1925, 1924, 1923, 1921, 1920
3570 WILSHIRE BLVD	2013, 2008, 2006, 2004, 2003, 2001, 2000, 1999, 1996, 1995, 1992, 1991, 1990, 1986, 1985, 1981, 1980, 1976, 1975, 1972, 1971, 1970, 1969, 1967, 1966, 1965, 1964, 1963, 1962, 1961, 1960, 1958, 1957, 1956, 1955, 1954, 1952, 1951, 1950, 1949, 1948, 1947, 1946, 1945, 1944, 1942, 1940, 1939, 1938, 1936, 1935, 1934, 1933, 1932, 1931, 1930, 1929, 1928, 1927, 1926, 1925, 1924, 1923, 1921, 1920
3571 WILSHIRE BLVD	2013, 2008, 2006, 2004, 2003, 2001, 2000, 1999, 1996, 1995, 1992, 1991, 1990, 1986, 1985, 1981, 1980, 1976, 1975, 1972, 1971, 1970, 1969, 1966, 1965, 1964, 1963, 1962, 1961, 1960, 1958, 1957, 1956, 1955, 1954, 1952, 1951, 1950, 1949, 1948, 1947, 1946, 1945, 1944, 1942, 1940, 1939, 1938, 1937, 1936, 1935, 1934, 1933, 1932, 1931, 1930, 1929, 1928, 1927, 1926, 1925, 1924, 1923, 1921, 1920
3575 WILSHIRE BLVD	2013, 2008, 2004, 2003, 2001, 1999, 1996, 1995, 1992, 1991, 1986, 1985, 1981, 1980, 1976, 1975, 1972, 1971, 1970, 1969, 1967, 1966, 1965, 1964, 1963, 1962, 1961, 1960, 1958, 1957, 1956, 1955, 1954, 1952, 1951, 1950, 1949, 1948, 1947, 1946, 1945, 1944, 1942, 1940, 1939, 1938, 1937, 1936, 1935, 1934, 1933, 1932, 1931, 1930, 1929, 1928, 1927, 1926, 1925, 1924, 1923, 1921, 1920
3575 WILSHIRE BLVD	2006, 2004, 2003, 2001, 2000, 1999, 1996, 1995, 1992, 1991, 1990, 1986, 1985, 1981, 1980, 1976, 1975, 1972, 1971, 1970, 1969, 1967, 1966, 1965, 1964, 1963, 1962, 1961, 1960, 1958, 1957, 1956, 1955, 1954, 1952, 1951, 1950, 1949, 1948, 1947, 1946, 1945, 1944, 1942, 1940, 1939, 1938, 1937, 1936, 1935, 1934, 1933, 1932, 1931, 1930, 1929, 1928, 1927, 1926, 1925, 1924, 1923, 1921, 1920
3576 WILSHIRE BLVD	2013, 2008, 2006, 2004, 2003, 2001, 2000, 1999, 1996, 1995, 1992, 1991, 1990, 1986, 1985, 1981, 1980, 1976, 1975, 1972, 1971, 1970, 1969, 1966, 1965, 1964, 1963, 1962, 1961, 1960, 1958, 1957, 1956, 1955, 1954, 1952, 1950, 1949, 1948, 1947, 1946, 1945, 1944, 1940, 1939, 1938, 1936, 1935, 1934, 1932, 1931, 1930, 1929, 1928, 1927, 1926, 1925, 1924, 1923, 1921, 1920
3577 WILSHIRE BLVD	2013, 2008, 2006, 2004, 2003, 2001, 2000, 1999, 1996, 1995, 1992, 1991, 1990, 1986, 1985, 1981, 1980, 1975, 1972, 1971, 1970, 1969, 1967, 1966, 1965, 1964, 1963, 1962, 1961, 1960, 1958, 1957, 1956, 1955, 1954, 1952, 1951, 1950, 1949, 1948, 1947, 1946, 1945, 1944, 1942, 1940, 1939, 1938, 1937, 1936, 1935, 1934, 1933, 1932, 1931, 1930, 1929, 1928, 1927, 1926, 1925, 1924, 1923, 1921, 1920
3578 WILSHIRE BLVD	2013, 2008, 2006, 2004, 2003, 2001, 2000, 1999, 1996, 1995, 1992, 1991, 1990, 1986, 1985, 1981, 1980, 1976, 1975, 1972, 1971, 1970, 1969, 1967, 1966, 1965, 1964, 1963, 1962, 1961, 1960, 1958, 1957, 1956, 1955, 1954, 1952, 1951, 1950, 1949, 1948, 1947, 1946, 1945, 1944, 1940, 1939, 1938, 1936, 1935, 1934, 1932, 1931, 1930, 1929, 1928, 1927, 1926, 1925, 1924, 1923, 1921, 1920

FINDINGS

Address Researched	Address Not Identified in Research Source
3580 WILSHIRE	2013, 2008, 2006, 2004, 2003, 2001, 2000, 1999, 1996, 1995, 1992, 1991, 1986, 1985, 1981, 1980, 1976, 1975, 1972, 1971, 1970, 1969, 1967, 1966, 1965, 1964, 1963, 1962, 1961, 1960, 1958, 1957, 1956, 1955, 1954, 1952, 1951, 1950, 1949, 1948, 1947, 1946, 1945, 1944, 1942, 1940, 1939, 1938, 1937, 1936, 1935, 1934, 1933, 1932, 1931, 1930, 1929, 1928, 1927, 1926, 1925, 1924, 1923, 1921, 1920
3580 WILSHIRE BLVD	2013, 2008, 2004, 2003, 2001, 1999, 1996, 1992, 1972, 1971, 1970, 1969, 1967, 1966, 1965, 1964, 1963, 1962, 1961, 1960, 1958, 1957, 1956, 1955, 1954, 1952, 1951, 1950, 1949, 1948, 1947, 1946, 1945, 1944, 1940, 1939, 1938, 1937, 1936, 1935, 1934, 1933, 1932, 1931, 1930, 1928, 1927, 1926, 1925, 1923, 1921, 1920
3580 WILSHIRE BLVD	2006, 2004, 2003, 2001, 2000, 1999, 1996, 1995, 1992, 1991, 1990, 1986, 1985, 1981, 1980, 1976, 1975, 1972, 1971, 1970, 1969, 1967, 1966, 1965, 1964, 1963, 1962, 1961, 1960, 1958, 1957, 1956, 1955, 1954, 1952, 1951, 1950, 1949, 1948, 1947, 1946, 1945, 1944, 1942, 1940, 1939, 1938, 1937, 1936, 1935, 1934, 1933, 1932, 1931, 1930, 1929, 1928, 1927, 1926, 1925, 1924, 1923, 1921, 1920
3580 WILSHLRE BLVD	2013, 2008, 2006, 2004, 2003, 2001, 2000, 1999, 1996, 1995, 1992, 1991, 1986, 1985, 1981, 1980, 1976, 1975, 1972, 1971, 1970, 1969, 1967, 1966, 1965, 1964, 1963, 1962, 1961, 1960, 1958, 1957, 1956, 1955, 1954, 1952, 1951, 1950, 1949, 1948, 1947, 1946, 1945, 1944, 1942, 1940, 1939, 1938, 1937, 1936, 1935, 1934, 1933, 1932, 1931, 1930, 1929, 1928, 1927, 1926, 1925, 1924, 1923, 1921, 1920
3580 WILSHRE BLVD	2013, 2008, 2006, 2004, 2003, 2001, 2000, 1999, 1996, 1995, 1992, 1991, 1990, 1985, 1981, 1980, 1976, 1975, 1972, 1971, 1970, 1969, 1967, 1966, 1965, 1964, 1963, 1962, 1961, 1960, 1958, 1957, 1956, 1955, 1954, 1952, 1951, 1950, 1949, 1948, 1947, 1946, 1945, 1944, 1942, 1940, 1939, 1938, 1937, 1936, 1935, 1934, 1933, 1932, 1931, 1930, 1929, 1928, 1927, 1926, 1925, 1924, 1923, 1921, 1920
3580 WILSHRIRE BLVD	2013, 2008, 2006, 2004, 2003, 2001, 2000, 1999, 1996, 1995, 1992, 1991, 1990, 1985, 1981, 1980, 1976, 1975, 1972, 1971, 1970, 1969, 1967, 1966, 1965, 1964, 1963, 1962, 1961, 1960, 1958, 1957, 1956, 1955, 1954, 1952, 1951, 1950, 1949, 1948, 1947, 1946, 1945, 1944, 1942, 1940, 1939, 1938, 1937, 1936, 1935, 1934, 1933, 1932, 1931, 1930, 1929, 1928, 1927, 1926, 1925, 1924, 1923, 1921, 1920
3584 WILSHIRE BLVD	2013, 2008, 2006, 2004, 2003, 2001, 2000, 1999, 1996, 1995, 1992, 1991, 1990, 1986, 1985, 1981, 1980, 1976, 1975, 1972, 1971, 1970, 1969, 1966, 1965, 1964, 1963, 1961, 1960, 1957, 1956, 1955, 1954, 1952, 1951, 1950, 1949, 1948, 1947, 1946, 1945, 1944, 1942, 1940, 1939, 1938, 1936, 1935, 1934, 1933, 1932, 1931, 1930, 1929, 1928, 1927, 1926, 1925, 1924, 1923, 1921, 1920
3588 WILSHIRE BLVD	2013, 2008, 2006, 2004, 2003, 2001, 2000, 1999, 1996, 1995, 1992, 1991, 1986, 1985, 1981, 1980, 1976, 1975, 1972, 1971, 1970, 1969, 1967, 1966, 1965, 1964, 1963, 1962, 1961, 1960, 1958, 1957, 1956, 1955, 1954, 1952, 1951, 1950, 1949, 1948, 1947, 1946, 1945, 1944, 1942, 1940, 1939, 1938, 1937, 1936, 1935, 1934, 1933, 1932, 1931, 1930, 1929, 1928, 1927, 1926, 1925, 1924, 1923, 1921, 1920
3604 WILSHIRE BLVD	2013, 2008, 2006, 2004, 2003, 2001, 2000, 1999, 1996, 1995, 1992, 1991, 1990, 1986, 1985, 1981, 1980, 1976, 1975, 1972, 1971, 1970, 1969, 1967, 1966, 1965, 1964, 1963, 1961, 1960, 1958, 1957, 1956, 1955, 1954, 1952, 1951, 1950, 1949, 1948, 1947, 1946, 1945, 1944, 1942, 1940, 1939, 1938, 1937, 1936, 1935, 1934, 1933, 1932, 1931, 1930, 1929, 1928, 1927, 1926, 1925, 1924, 1923, 1921, 1920
3606 WILSHIRE BLVD	2013, 2008, 2006, 2004, 2003, 2001, 2000, 1999, 1996, 1995, 1992, 1991, 1990, 1986, 1985, 1981, 1980, 1975, 1972, 1971, 1970, 1969, 1967, 1966, 1965, 1964, 1963, 1962, 1961, 1960, 1958, 1957, 1956, 1955, 1954, 1952, 1951, 1950, 1949, 1948, 1947, 1946, 1945, 1944, 1942, 1940, 1939, 1938, 1937, 1936, 1935, 1934, 1933, 1932, 1931, 1930, 1929, 1928, 1927, 1926, 1925, 1924, 1923, 1921, 1920
3608 WILSHIRE BLVD	2013, 2008, 2006, 2004, 2003, 2001, 2000, 1999, 1996, 1995, 1992, 1991, 1986, 1985, 1981, 1980, 1976, 1975, 1972, 1971, 1970, 1969, 1967, 1966, 1965, 1964, 1963, 1962, 1961, 1960, 1958, 1957, 1956, 1955, 1954, 1952, 1951, 1950, 1949, 1948, 1947, 1946, 1945, 1944, 1942, 1940, 1939, 1938, 1937, 1936, 1935, 1934, 1933, 1932, 1931, 1930, 1928, 1927, 1926, 1925, 1924, 1923, 1921, 1920

FINDINGS

Address Researched	Address Not Identified in Research Source
3608 Wilshire Blvd	2013, 2008, 2006, 2004, 2003, 2001, 2000, 1999, 1996, 1995, 1992, 1991, 1990, 1986, 1985, 1981, 1980, 1976, 1975, 1972, 1970, 1969, 1967, 1966, 1965, 1964, 1963, 1962, 1961, 1960, 1958, 1957, 1956, 1955, 1954, 1952, 1951, 1950, 1949, 1948, 1947, 1946, 1945, 1944, 1942, 1940, 1939, 1938, 1937, 1936, 1935, 1934, 1933, 1932, 1931, 1930, 1929, 1928, 1927, 1926, 1925, 1924, 1923, 1921, 1920
3610 WILSHIRE BLVD	2013, 2008, 2006, 2004, 2003, 2001, 2000, 1999, 1996, 1995, 1992, 1991, 1990, 1986, 1985, 1980, 1976, 1975, 1972, 1971, 1970, 1969, 1967, 1966, 1965, 1964, 1963, 1962, 1961, 1960, 1958, 1957, 1956, 1955, 1954, 1952, 1951, 1950, 1949, 1948, 1947, 1946, 1945, 1944, 1942, 1940, 1939, 1938, 1937, 1936, 1935, 1934, 1933, 1932, 1931, 1930, 1929, 1928, 1927, 1926, 1925, 1924, 1923, 1921, 1920
3618 WILSHIRE BLVD	2013, 2008, 2006, 2004, 2003, 2001, 2000, 1999, 1996, 1995, 1992, 1991, 1990, 1986, 1985, 1981, 1980, 1976, 1975, 1972, 1971, 1970, 1969, 1967, 1966, 1965, 1964, 1963, 1962, 1961, 1960, 1958, 1957, 1956, 1955, 1954, 1952, 1951, 1950, 1949, 1948, 1947, 1946, 1945, 1944, 1942, 1940, 1939, 1938, 1937, 1936, 1935, 1934, 1932, 1931, 1930, 1928, 1927, 1926, 1925, 1924, 1923, 1921, 1920
3620 WILSHIRE BL INFORMATION	2013, 2008, 2006, 2004, 2003, 2001, 2000, 1999, 1996, 1995, 1992, 1991, 1990, 1986, 1985, 1981, 1980, 1976, 1975, 1972, 1971, 1970, 1969, 1966, 1965, 1964, 1963, 1962, 1961, 1960, 1958, 1957, 1956, 1955, 1954, 1952, 1951, 1950, 1949, 1948, 1947, 1946, 1945, 1944, 1942, 1940, 1939, 1938, 1937, 1936, 1935, 1934, 1933, 1932, 1931, 1930, 1929, 1928, 1927, 1926, 1925, 1924, 1923, 1921, 1920
3620 WILSHIRE BL LOAN INFORMATION	2013, 2008, 2006, 2004, 2003, 2001, 2000, 1999, 1996, 1995, 1992, 1991, 1990, 1986, 1985, 1981, 1980, 1976, 1975, 1972, 1971, 1970, 1969, 1966, 1965, 1964, 1963, 1962, 1961, 1960, 1958, 1957, 1956, 1955, 1954, 1952, 1951, 1950, 1949, 1948, 1947, 1946, 1945, 1944, 1942, 1940, 1939, 1938, 1937, 1936, 1935, 1934, 1933, 1932, 1931, 1930, 1929, 1928, 1927, 1926, 1925, 1924, 1923, 1921, 1920
3620 WILSHIRE BLVD	2013, 2008, 2006, 2004, 2003, 2001, 1999, 1996, 1995, 1992, 1991, 1985, 1980, 1975, 1972, 1971, 1970, 1969, 1967, 1966, 1965, 1964, 1963, 1961, 1960, 1958, 1957, 1956, 1955, 1954, 1952, 1951, 1950, 1949, 1948, 1947, 1946, 1945, 1944, 1942, 1940, 1939, 1938, 1937, 1936, 1935, 1934, 1933, 1932, 1931, 1930, 1929, 1928, 1927, 1926, 1925, 1924, 1923, 1921, 1920
3620 WILSHIRE BLVD	2013, 2006, 2004, 2003, 2001, 2000, 1999, 1996, 1995, 1992, 1991, 1990, 1986, 1985, 1981, 1980, 1976, 1975, 1972, 1971, 1970, 1969, 1967, 1966, 1965, 1964, 1963, 1962, 1961, 1960, 1958, 1957, 1956, 1955, 1954, 1952, 1951, 1950, 1949, 1948, 1947, 1946, 1945, 1944, 1942, 1940, 1939, 1938, 1937, 1936, 1935, 1934, 1933, 1932, 1931, 1930, 1929, 1928, 1927, 1926, 1925, 1924, 1923, 1921, 1920
3624 WILSHIRE BLVD	2013, 2008, 2006, 2004, 2003, 2001, 2000, 1999, 1996, 1995, 1992, 1991, 1990, 1986, 1985, 1981, 1980, 1976, 1975, 1972, 1971, 1970, 1969, 1967, 1966, 1965, 1964, 1963, 1962, 1961, 1960, 1958, 1957, 1956, 1955, 1954, 1952, 1950, 1949, 1948, 1947, 1946, 1945, 1944, 1940, 1939, 1938, 1937, 1936, 1935, 1934, 1933, 1932, 1931, 1930, 1929, 1928, 1927, 1926, 1925, 1924, 1923, 1921, 1920
625 S KINGSLEY DR	2013, 2008, 2006, 2004, 2003, 2001, 2000, 1999, 1996, 1995, 1992, 1991, 1972, 1969, 1965, 1964, 1963, 1961, 1957, 1956, 1955, 1954, 1952, 1951, 1950, 1949, 1948, 1947, 1946, 1945, 1944, 1940, 1939, 1938, 1936, 1935, 1934, 1932, 1931, 1930, 1928, 1927, 1926, 1925, 1923, 1921, 1920
625 S KINGSLEY DR	2006, 2004, 2003, 2001, 2000, 1999, 1996, 1995, 1992, 1991, 1990, 1986, 1985, 1981, 1980, 1976, 1975, 1972, 1971, 1970, 1969, 1967, 1966, 1965, 1964, 1963, 1962, 1961, 1960, 1958, 1957, 1956, 1955, 1954, 1952, 1951, 1950, 1949, 1948, 1947, 1946, 1945, 1944, 1942, 1940, 1939, 1938, 1937, 1936, 1935, 1934, 1933, 1932, 1931, 1930, 1929, 1928, 1927, 1926, 1925, 1924, 1923, 1921, 1920
626 KINGSLEY DR S	2013, 2008, 2006, 2004, 2003, 2001, 1999, 1996, 1995, 1992, 1991, 1990, 1986, 1985, 1981, 1980, 1976, 1975, 1972, 1971, 1970, 1969, 1967, 1966, 1965, 1964, 1963, 1962, 1961, 1960, 1958, 1957, 1956, 1955, 1954, 1952, 1950, 1949, 1948, 1947, 1946, 1945, 1944, 1942, 1940, 1939, 1938, 1937, 1936, 1935, 1934, 1933, 1932, 1931, 1930, 1929, 1928, 1927, 1926, 1925, 1924, 1923, 1921, 1920

FINDINGS

Address Researched	Address Not Identified in Research Source
626 S KINGSLEY DR	2013, 2008, 2006, 2004, 2003, 2001, 2000, 1999, 1996, 1995, 1992, 1985, 1980, 1975, 1972, 1970, 1969, 1966, 1965, 1964, 1963, 1961, 1960, 1957, 1956, 1955, 1954, 1952, 1951, 1950, 1949, 1948, 1947, 1946, 1945, 1944, 1940, 1939, 1938, 1936, 1935, 1934, 1932, 1931, 1930, 1929, 1928, 1927, 1926, 1925, 1923, 1921, 1920
626 S KINGSLEY DR	2006, 2004, 2003, 2001, 2000, 1999, 1996, 1995, 1992, 1991, 1990, 1986, 1985, 1981, 1980, 1976, 1975, 1972, 1971, 1970, 1969, 1967, 1966, 1965, 1964, 1963, 1962, 1961, 1960, 1958, 1957, 1956, 1955, 1954, 1952, 1951, 1950, 1949, 1948, 1947, 1946, 1945, 1944, 1942, 1940, 1939, 1938, 1937, 1936, 1935, 1934, 1933, 1932, 1931, 1930, 1929, 1928, 1927, 1926, 1925, 1924, 1923, 1921, 1920
627 KINGSLEY DR S	2013, 2008, 2006, 2004, 2003, 2001, 2000, 1999, 1996, 1995, 1992, 1991, 1990, 1986, 1985, 1981, 1980, 1976, 1975, 1972, 1971, 1970, 1969, 1967, 1966, 1965, 1964, 1963, 1962, 1961, 1960, 1958, 1957, 1956, 1955, 1954, 1952, 1950, 1949, 1948, 1947, 1946, 1945, 1944, 1942, 1940, 1939, 1938, 1937, 1936, 1935, 1934, 1933, 1932, 1931, 1930, 1929, 1928, 1927, 1926, 1925, 1924, 1923, 1921, 1920
627 S KINGSLEY DR	2013, 2008, 2006, 2004, 2003, 2001, 2000, 1999, 1996, 1995, 1992, 1991, 1990, 1986, 1985, 1981, 1980, 1976, 1975, 1972, 1971, 1970, 1969, 1967, 1966, 1965, 1964, 1963, 1962, 1961, 1960, 1958, 1957, 1956, 1955, 1954, 1952, 1951, 1950, 1949, 1948, 1947, 1946, 1945, 1944, 1940, 1939, 1938, 1936, 1935, 1934, 1932, 1931, 1930, 1928, 1927, 1926, 1925, 1923, 1921, 1920
628 KINGSLEY DR S	2013, 2008, 2006, 2004, 2003, 2001, 2000, 1999, 1996, 1995, 1992, 1991, 1990, 1986, 1985, 1981, 1980, 1976, 1975, 1972, 1971, 1970, 1969, 1967, 1966, 1965, 1964, 1963, 1962, 1961, 1960, 1958, 1957, 1956, 1955, 1954, 1952, 1950, 1949, 1948, 1947, 1946, 1945, 1944, 1942, 1940, 1939, 1938, 1937, 1936, 1935, 1934, 1933, 1932, 1931, 1930, 1929, 1928, 1927, 1926, 1925, 1924, 1923, 1921, 1920
628 S KINGSLEY DR	2013, 2008, 2006, 2004, 2003, 2001, 2000, 1999, 1996, 1995, 1992, 1991, 1990, 1986, 1985, 1981, 1980, 1975, 1972, 1970, 1969, 1966, 1965, 1964, 1963, 1961, 1960, 1957, 1956, 1955, 1954, 1952, 1951, 1950, 1949, 1948, 1947, 1946, 1945, 1944, 1940, 1939, 1938, 1936, 1935, 1934, 1933, 1932, 1931, 1930, 1928, 1927, 1926, 1925, 1923, 1921, 1920
630 KINGSLEY DR S	2013, 2008, 2006, 2004, 2003, 2001, 2000, 1999, 1996, 1995, 1992, 1991, 1990, 1986, 1985, 1981, 1980, 1976, 1975, 1972, 1971, 1970, 1969, 1967, 1966, 1965, 1964, 1963, 1962, 1961, 1960, 1958, 1957, 1956, 1955, 1954, 1952, 1950, 1949, 1948, 1947, 1946, 1945, 1944, 1942, 1940, 1939, 1938, 1937, 1936, 1935, 1934, 1933, 1932, 1931, 1930, 1929, 1928, 1927, 1926, 1925, 1924, 1923, 1921, 1920
630 S KINGSLEY DR	2013, 2008, 2006, 2004, 2003, 2001, 2000, 1999, 1996, 1995, 1992, 1991, 1990, 1986, 1985, 1981, 1980, 1975, 1972, 1970, 1969, 1966, 1965, 1964, 1963, 1961, 1960, 1957, 1956, 1955, 1954, 1952, 1951, 1950, 1949, 1948, 1947, 1946, 1945, 1944, 1940, 1939, 1938, 1936, 1935, 1934, 1932, 1931, 1930, 1929, 1928, 1927, 1926, 1925, 1923, 1921, 1920
632 KINGSLEY DR S	2013, 2008, 2006, 2004, 2003, 2001, 1999, 1996, 1995, 1992, 1991, 1990, 1986, 1985, 1981, 1980, 1976, 1975, 1972, 1971, 1970, 1969, 1967, 1966, 1965, 1964, 1963, 1962, 1961, 1960, 1958, 1957, 1956, 1955, 1954, 1952, 1950, 1949, 1948, 1947, 1946, 1945, 1944, 1942, 1940, 1939, 1938, 1937, 1936, 1935, 1934, 1933, 1932, 1931, 1930, 1929, 1928, 1927, 1926, 1925, 1924, 1923, 1921, 1920
632 S KINGSLEY DR	2013, 2008, 2006, 2004, 2003, 2001, 2000, 1999, 1996, 1995, 1992, 1991, 1990, 1986, 1985, 1981, 1980, 1975, 1972, 1970, 1969, 1966, 1965, 1964, 1963, 1961, 1960, 1957, 1956, 1955, 1954, 1952, 1951, 1950, 1949, 1948, 1947, 1946, 1945, 1944, 1940, 1939, 1938, 1936, 1935, 1934, 1932, 1931, 1930, 1928, 1927, 1926, 1925, 1923, 1921, 1920
634 S KINGSLEY DR	2013, 2008, 2006, 2004, 2003, 2001, 2000, 1999, 1996, 1995, 1992, 1991, 1990, 1986, 1985, 1981, 1980, 1976, 1975, 1972, 1970, 1969, 1966, 1965, 1964, 1963, 1961, 1960, 1957, 1956, 1955, 1954, 1952, 1951, 1950, 1949, 1948, 1947, 1946, 1945, 1944, 1940, 1939, 1938, 1936, 1935, 1934, 1932, 1931, 1930, 1928, 1927, 1926, 1925, 1923, 1921, 1920

FINDINGS

Address Researched	Address Not Identified in Research Source
635 S HARVARD BLVD	2013, 2008, 2004, 2003, 2001, 2000, 1999, 1996, 1992, 1985, 1980, 1976, 1975, 1972, 1971, 1970, 1969, 1967, 1966, 1965, 1964, 1963, 1962, 1961, 1960, 1958, 1957, 1956, 1955, 1954, 1952, 1951, 1950, 1949, 1948, 1947, 1946, 1945, 1944, 1942, 1940, 1939, 1938, 1937, 1936, 1935, 1934, 1933, 1932, 1931, 1930, 1928, 1927, 1926, 1925, 1923, 1921, 1920
635 S HARVARD BLVD	2006, 2004, 2003, 2001, 2000, 1999, 1996, 1995, 1992, 1991, 1990, 1986, 1985, 1981, 1980, 1976, 1975, 1972, 1971, 1970, 1969, 1967, 1966, 1965, 1964, 1963, 1962, 1961, 1960, 1958, 1957, 1956, 1955, 1954, 1952, 1951, 1950, 1949, 1948, 1947, 1946, 1945, 1944, 1942, 1940, 1939, 1938, 1937, 1936, 1935, 1934, 1933, 1932, 1931, 1930, 1929, 1928, 1927, 1926, 1925, 1924, 1923, 1921, 1920
636 HARVARD BLVD S	2013, 2008, 2006, 2004, 2003, 2001, 2000, 1999, 1996, 1995, 1992, 1991, 1990, 1986, 1985, 1981, 1980, 1976, 1975, 1972, 1971, 1970, 1969, 1967, 1966, 1965, 1964, 1963, 1962, 1961, 1960, 1958, 1957, 1956, 1955, 1954, 1952, 1950, 1949, 1948, 1947, 1946, 1945, 1944, 1942, 1940, 1939, 1938, 1937, 1936, 1935, 1934, 1933, 1932, 1931, 1930, 1929, 1928, 1927, 1926, 1925, 1924, 1923, 1921, 1920
636 KINGSLEY DR S	2013, 2008, 2006, 2004, 2003, 2001, 1999, 1996, 1995, 1992, 1991, 1990, 1986, 1985, 1981, 1980, 1976, 1975, 1972, 1971, 1970, 1969, 1967, 1966, 1965, 1964, 1963, 1962, 1961, 1960, 1958, 1957, 1956, 1955, 1954, 1952, 1951, 1950, 1949, 1948, 1947, 1946, 1945, 1944, 1942, 1940, 1939, 1938, 1937, 1936, 1935, 1934, 1933, 1932, 1931, 1930, 1929, 1928, 1927, 1926, 1925, 1924, 1923, 1921, 1920
636 S HARVARD BLVD	2013, 2008, 2006, 2004, 2003, 2001, 2000, 1999, 1996, 1995, 1992, 1991, 1990, 1986, 1985, 1981, 1980, 1976, 1975, 1972, 1971, 1970, 1969, 1967, 1966, 1965, 1964, 1963, 1962, 1961, 1960, 1958, 1957, 1956, 1955, 1954, 1952, 1951, 1950, 1949, 1948, 1947, 1946, 1945, 1944, 1940, 1939, 1938, 1936, 1935, 1934, 1932, 1931, 1930, 1928, 1927, 1926, 1925, 1924, 1923, 1921, 1920
636 S KINGSLEY DR	2013, 2008, 2006, 2004, 2003, 2001, 2000, 1999, 1996, 1995, 1992, 1991, 1990, 1986, 1985, 1981, 1980, 1976, 1975, 1972, 1971, 1970, 1969, 1967, 1966, 1965, 1964, 1963, 1962, 1961, 1960, 1958, 1957, 1956, 1955, 1954, 1952, 1951, 1950, 1949, 1948, 1947, 1946, 1945, 1944, 1940, 1939, 1938, 1936, 1935, 1934, 1932, 1931, 1930, 1928, 1927, 1926, 1925, 1923, 1921, 1920
637 KINGSLEY DR S	2013, 2008, 2006, 2004, 2003, 2001, 1999, 1996, 1995, 1992, 1991, 1990, 1986, 1985, 1981, 1980, 1976, 1975, 1972, 1971, 1970, 1969, 1967, 1966, 1965, 1964, 1963, 1962, 1961, 1960, 1958, 1957, 1956, 1955, 1954, 1952, 1951, 1950, 1949, 1948, 1947, 1946, 1945, 1944, 1942, 1940, 1939, 1938, 1937, 1936, 1935, 1934, 1933, 1932, 1931, 1930, 1929, 1928, 1927, 1926, 1925, 1924, 1923, 1921, 1920
637 S KINGSLEY DR	2013, 2008, 2004, 2003, 2001, 2000, 1999, 1996, 1995, 1992, 1991, 1986, 1985, 1980, 1975, 1972, 1970, 1969, 1967, 1966, 1965, 1964, 1963, 1962, 1961, 1960, 1958, 1957, 1956, 1955, 1954, 1952, 1951, 1950, 1949, 1948, 1947, 1946, 1945, 1944, 1940, 1939, 1938, 1937, 1936, 1935, 1934, 1932, 1931, 1930, 1928, 1927, 1926, 1925, 1923, 1921, 1920
637 S KINGSLEY DR	2006, 2004, 2003, 2001, 2000, 1999, 1996, 1995, 1992, 1991, 1990, 1986, 1985, 1981, 1980, 1976, 1975, 1972, 1971, 1970, 1969, 1967, 1966, 1965, 1964, 1963, 1962, 1961, 1960, 1958, 1957, 1956, 1955, 1954, 1952, 1951, 1950, 1949, 1948, 1947, 1946, 1945, 1944, 1942, 1940, 1939, 1938, 1937, 1936, 1935, 1934, 1933, 1932, 1931, 1930, 1929, 1928, 1927, 1926, 1925, 1924, 1923, 1921, 1920
639 S KINGSLEY DR	2013, 2008, 2006, 2004, 2003, 2001, 2000, 1999, 1996, 1995, 1992, 1991, 1990, 1986, 1985, 1981, 1980, 1976, 1975, 1972, 1971, 1970, 1969, 1967, 1966, 1965, 1964, 1963, 1962, 1961, 1960, 1958, 1957, 1956, 1955, 1954, 1952, 1951, 1950, 1949, 1948, 1947, 1946, 1945, 1944, 1942, 1940, 1939, 1938, 1937, 1936, 1935, 1934, 1932, 1931, 1930, 1929, 1928, 1927, 1926, 1925, 1924, 1923, 1921, 1920
640 KINGSLEY DR S	2013, 2008, 2006, 2004, 2003, 2001, 1999, 1996, 1995, 1992, 1991, 1990, 1986, 1985, 1981, 1980, 1976, 1975, 1972, 1971, 1970, 1969, 1967, 1966, 1965, 1964, 1963, 1962, 1961, 1960, 1958, 1957, 1956, 1955, 1954, 1952, 1951, 1950, 1949, 1948, 1947, 1946, 1945, 1944, 1942, 1940, 1939, 1938, 1937, 1936, 1935, 1934, 1933, 1932, 1931, 1930, 1929, 1928, 1927, 1926, 1925, 1924, 1923, 1921, 1920

FINDINGS

Address Researched	Address Not Identified in Research Source
642 KINGSLEY DR S	2013, 2008, 2006, 2004, 2003, 2001, 1999, 1996, 1995, 1992, 1991, 1990, 1986, 1985, 1981, 1980, 1976, 1975, 1972, 1971, 1970, 1969, 1967, 1966, 1965, 1964, 1963, 1962, 1961, 1960, 1958, 1957, 1956, 1955, 1954, 1952, 1951, 1950, 1949, 1948, 1947, 1946, 1945, 1944, 1942, 1940, 1939, 1938, 1937, 1936, 1935, 1934, 1933, 1932, 1931, 1930, 1929, 1928, 1927, 1926, 1925, 1924, 1923, 1921, 1920
642 S HARVARD BLVD	2013, 2008, 2006, 2004, 2003, 2001, 2000, 1999, 1996, 1995, 1992, 1991, 1990, 1986, 1985, 1981, 1980, 1976, 1975, 1972, 1971, 1970, 1969, 1967, 1966, 1965, 1964, 1963, 1962, 1961, 1960, 1958, 1957, 1956, 1955, 1954, 1952, 1951, 1950, 1949, 1948, 1947, 1946, 1945, 1944, 1940, 1939, 1938, 1936, 1935, 1934, 1932, 1931, 1930, 1929, 1928, 1927, 1926, 1925, 1924, 1923, 1921, 1920
643 S HARVARD BLVD	2013, 2008, 2006, 2004, 2003, 2001, 2000, 1999, 1996, 1995, 1992, 1991, 1990, 1986, 1985, 1981, 1980, 1976, 1975, 1972, 1971, 1970, 1969, 1967, 1966, 1965, 1964, 1963, 1962, 1961, 1960, 1958, 1957, 1956, 1955, 1954, 1952, 1951, 1950, 1949, 1948, 1947, 1946, 1945, 1944, 1942, 1940, 1939, 1938, 1937, 1936, 1935, 1934, 1933, 1932, 1931, 1930, 1928, 1927, 1926, 1925, 1924, 1923, 1921, 1920
645 KINGSLEY DR S	2013, 2008, 2006, 2004, 2003, 2001, 1999, 1996, 1995, 1992, 1991, 1990, 1986, 1985, 1981, 1980, 1976, 1975, 1972, 1971, 1970, 1969, 1967, 1966, 1965, 1964, 1963, 1962, 1961, 1960, 1958, 1957, 1956, 1955, 1954, 1952, 1951, 1950, 1949, 1948, 1947, 1946, 1945, 1944, 1942, 1940, 1939, 1938, 1937, 1936, 1935, 1934, 1933, 1932, 1931, 1930, 1929, 1928, 1927, 1926, 1925, 1924, 1923, 1921, 1920
646 KINGSLEY DR S	2013, 2008, 2006, 2004, 2003, 2001, 2000, 1999, 1996, 1995, 1992, 1991, 1990, 1986, 1985, 1981, 1980, 1976, 1975, 1972, 1971, 1970, 1969, 1967, 1966, 1965, 1964, 1963, 1962, 1961, 1960, 1958, 1957, 1956, 1955, 1954, 1952, 1950, 1949, 1948, 1947, 1946, 1945, 1944, 1942, 1940, 1939, 1938, 1937, 1936, 1935, 1934, 1933, 1932, 1931, 1930, 1929, 1928, 1927, 1926, 1925, 1924, 1923, 1921, 1920
646 S KINGSLEY DR	2013, 2008, 2006, 2004, 2003, 2001, 2000, 1999, 1996, 1995, 1992, 1991, 1990, 1986, 1985, 1981, 1980, 1976, 1975, 1972, 1971, 1970, 1969, 1967, 1966, 1965, 1964, 1963, 1962, 1961, 1960, 1958, 1957, 1956, 1955, 1954, 1952, 1951, 1950, 1949, 1948, 1947, 1946, 1945, 1944, 1940, 1939, 1938, 1936, 1935, 1934, 1932, 1931, 1930, 1928, 1927, 1926, 1925, 1923, 1921, 1920
647 KINGSLEY DR S	2013, 2008, 2006, 2004, 2003, 2001, 2000, 1999, 1996, 1995, 1992, 1991, 1990, 1986, 1985, 1981, 1980, 1976, 1975, 1972, 1971, 1970, 1969, 1967, 1966, 1965, 1964, 1963, 1962, 1961, 1960, 1958, 1957, 1956, 1955, 1954, 1952, 1950, 1949, 1948, 1947, 1946, 1945, 1944, 1942, 1940, 1939, 1938, 1937, 1936, 1935, 1934, 1933, 1932, 1931, 1930, 1929, 1928, 1927, 1926, 1925, 1924, 1923, 1921, 1920
647 S HARVARD BLVD	2013, 2008, 2006, 2004, 2003, 2001, 2000, 1999, 1996, 1995, 1992, 1991, 1990, 1986, 1985, 1981, 1980, 1976, 1975, 1972, 1971, 1970, 1969, 1967, 1966, 1965, 1964, 1963, 1962, 1961, 1960, 1958, 1957, 1956, 1955, 1954, 1952, 1951, 1950, 1949, 1948, 1947, 1946, 1945, 1944, 1942, 1940, 1939, 1938, 1937, 1936, 1935, 1934, 1933, 1932, 1931, 1930, 1929, 1928, 1927, 1926, 1925, 1923, 1921, 1920
647 S KINGSLEY DR	2013, 2008, 2006, 2004, 2003, 2001, 2000, 1999, 1996, 1995, 1992, 1991, 1990, 1986, 1985, 1981, 1980, 1976, 1975, 1972, 1971, 1970, 1969, 1967, 1966, 1965, 1964, 1963, 1962, 1961, 1960, 1957, 1956, 1955, 1954, 1952, 1951, 1950, 1949, 1948, 1947, 1946, 1945, 1944, 1940, 1939, 1938, 1936, 1935, 1934, 1932, 1931, 1930, 1928, 1927, 1926, 1925, 1923, 1921, 1920
649 S KINGSLEY DR	2013, 2008, 2006, 2004, 2003, 2001, 2000, 1999, 1996, 1995, 1992, 1991, 1990, 1986, 1985, 1981, 1980, 1975, 1972, 1971, 1970, 1969, 1967, 1966, 1965, 1964, 1963, 1962, 1961, 1960, 1958, 1957, 1956, 1955, 1954, 1952, 1951, 1950, 1949, 1948, 1947, 1946, 1945, 1944, 1942, 1940, 1939, 1938, 1937, 1936, 1935, 1934, 1933, 1932, 1931, 1930, 1929, 1928, 1927, 1926, 1925, 1924, 1923, 1921, 1920
651 S HARVARD BLVD	2013, 2008, 2006, 2004, 2003, 2001, 2000, 1999, 1996, 1995, 1992, 1991, 1990, 1986, 1985, 1981, 1980, 1976, 1975, 1972, 1971, 1970, 1969, 1967, 1966, 1965, 1964, 1963, 1962, 1961, 1960, 1958, 1957, 1956, 1955, 1954, 1952, 1951, 1950, 1949, 1948, 1947, 1946, 1945, 1944, 1942, 1940, 1939, 1938, 1937, 1936, 1935, 1934, 1933, 1932, 1931, 1930, 1929, 1928, 1927, 1926, 1925, 1923, 1921, 1920

FINDINGS

Address Researched	Address Not Identified in Research Source
656 ARDMORE AVE S	2013, 2008, 2006, 2004, 2003, 2001, 1999, 1996, 1995, 1992, 1991, 1990, 1986, 1985, 1981, 1980, 1976, 1975, 1972, 1971, 1970, 1969, 1967, 1966, 1965, 1964, 1963, 1962, 1961, 1960, 1958, 1957, 1956, 1955, 1954, 1952, 1951, 1950, 1949, 1948, 1947, 1946, 1945, 1944, 1942, 1940, 1939, 1938, 1937, 1936, 1935, 1934, 1933, 1932, 1931, 1930, 1929, 1928, 1927, 1926, 1925, 1924, 1923, 1921, 1920
657 S HARVARD BLVD	2013, 2008, 2006, 2004, 2003, 2001, 2000, 1999, 1996, 1995, 1992, 1991, 1990, 1986, 1985, 1981, 1980, 1976, 1975, 1972, 1971, 1970, 1969, 1967, 1966, 1965, 1964, 1963, 1962, 1961, 1960, 1958, 1957, 1956, 1955, 1954, 1952, 1951, 1950, 1949, 1948, 1947, 1946, 1945, 1944, 1942, 1940, 1939, 1938, 1936, 1935, 1934, 1933, 1932, 1931, 1930, 1929, 1928, 1927, 1926, 1925, 1924, 1923, 1921, 1920
661 HARVARD BLVD S	2013, 2008, 2006, 2004, 2003, 2001, 1999, 1996, 1995, 1992, 1991, 1990, 1986, 1985, 1981, 1980, 1976, 1975, 1972, 1971, 1970, 1969, 1967, 1966, 1965, 1964, 1963, 1962, 1961, 1960, 1958, 1957, 1956, 1955, 1954, 1952, 1951, 1950, 1949, 1948, 1947, 1946, 1945, 1944, 1942, 1940, 1939, 1938, 1937, 1936, 1935, 1934, 1933, 1932, 1931, 1930, 1929, 1928, 1927, 1926, 1925, 1924, 1923, 1921, 1920
661 KINGSLEY DR S	2013, 2008, 2006, 2004, 2003, 2001, 2000, 1999, 1996, 1995, 1992, 1991, 1990, 1986, 1985, 1981, 1980, 1976, 1975, 1972, 1971, 1970, 1969, 1967, 1966, 1965, 1964, 1963, 1962, 1961, 1960, 1958, 1957, 1956, 1955, 1954, 1952, 1950, 1949, 1948, 1947, 1946, 1945, 1944, 1942, 1940, 1939, 1938, 1937, 1936, 1935, 1934, 1933, 1932, 1931, 1930, 1929, 1928, 1927, 1926, 1925, 1924, 1923, 1921, 1920
661 S HARVARD BLVD	2013, 2006, 2004, 2003, 2001, 2000, 1999, 1996, 1995, 1992, 1991, 1990, 1986, 1985, 1981, 1980, 1976, 1975, 1972, 1971, 1970, 1969, 1967, 1966, 1965, 1964, 1963, 1962, 1961, 1960, 1958, 1957, 1956, 1955, 1954, 1952, 1951, 1950, 1949, 1948, 1947, 1946, 1945, 1944, 1942, 1940, 1939, 1938, 1937, 1936, 1935, 1934, 1933, 1932, 1931, 1930, 1929, 1928, 1927, 1926, 1925, 1924, 1923, 1921, 1920
661 S HARVARD BLVD	2013, 2008, 2004, 2003, 2001, 2000, 1999, 1996, 1995, 1992, 1991, 1986, 1985, 1981, 1980, 1976, 1975, 1972, 1971, 1970, 1969, 1967, 1966, 1965, 1964, 1963, 1962, 1961, 1960, 1958, 1957, 1956, 1955, 1954, 1952, 1951, 1950, 1949, 1948, 1947, 1946, 1945, 1944, 1942, 1940, 1939, 1938, 1937, 1936, 1935, 1934, 1933, 1932, 1931, 1930, 1929, 1928, 1927, 1926, 1925, 1924, 1923, 1921, 1920
661 S KINGSLEY DR	2013, 2008, 2006, 2004, 2003, 2001, 2000, 1999, 1996, 1995, 1992, 1991, 1990, 1986, 1985, 1981, 1980, 1976, 1975, 1972, 1971, 1970, 1969, 1967, 1966, 1965, 1964, 1963, 1962, 1961, 1960, 1957, 1956, 1955, 1954, 1952, 1951, 1950, 1949, 1948, 1947, 1946, 1945, 1944, 1940, 1939, 1938, 1936, 1935, 1934, 1932, 1931, 1930, 1928, 1927, 1926, 1925, 1923, 1921, 1920
662 HARVARD BLVD S	2013, 2008, 2006, 2004, 2003, 2001, 2000, 1999, 1996, 1995, 1992, 1991, 1990, 1986, 1985, 1981, 1980, 1976, 1975, 1972, 1971, 1970, 1969, 1967, 1966, 1965, 1964, 1963, 1962, 1961, 1960, 1958, 1957, 1956, 1955, 1954, 1952, 1950, 1949, 1948, 1947, 1946, 1945, 1944, 1942, 1940, 1939, 1938, 1937, 1936, 1935, 1934, 1933, 1932, 1931, 1930, 1929, 1928, 1927, 1926, 1925, 1924, 1923, 1921, 1920
662 S HARVARD BLVD	2013, 2008, 2006, 2004, 2003, 2001, 2000, 1999, 1996, 1995, 1992, 1991, 1990, 1986, 1985, 1981, 1980, 1976, 1975, 1972, 1971, 1970, 1969, 1967, 1966, 1965, 1964, 1963, 1962, 1961, 1960, 1958, 1957, 1956, 1955, 1954, 1952, 1951, 1950, 1949, 1948, 1947, 1946, 1945, 1944, 1940, 1939, 1938, 1936, 1935, 1934, 1932, 1931, 1930, 1928, 1927, 1926, 1925, 1923, 1921, 1920
665 KINGSLEY DR S	2013, 2008, 2006, 2004, 2003, 2001, 1999, 1996, 1995, 1992, 1991, 1990, 1986, 1985, 1981, 1980, 1976, 1975, 1972, 1971, 1970, 1969, 1967, 1966, 1965, 1964, 1963, 1962, 1961, 1960, 1958, 1957, 1956, 1955, 1954, 1952, 1951, 1950, 1949, 1948, 1947, 1946, 1945, 1944, 1942, 1940, 1939, 1938, 1937, 1936, 1935, 1934, 1933, 1932, 1931, 1930, 1929, 1928, 1927, 1926, 1925, 1924, 1923, 1921, 1920
666 KINGSLEY DR S	2013, 2008, 2006, 2004, 2003, 2001, 2000, 1999, 1996, 1995, 1992, 1991, 1990, 1986, 1985, 1981, 1980, 1976, 1975, 1972, 1971, 1970, 1969, 1967, 1966, 1965, 1964, 1963, 1962, 1961, 1960, 1958, 1957, 1956, 1955, 1954, 1952, 1950, 1949, 1948, 1947, 1946, 1945, 1944, 1942, 1940, 1939, 1938, 1937, 1936, 1935, 1934, 1933, 1932, 1931, 1930, 1929, 1928, 1927, 1926, 1925, 1924, 1923, 1921, 1920

FINDINGS

Address Researched	Address Not Identified in Research Source
666 S KINGSLEY DR	2013, 2008, 2006, 2004, 2003, 2001, 2000, 1999, 1996, 1995, 1992, 1991, 1990, 1986, 1985, 1981, 1980, 1976, 1975, 1972, 1971, 1970, 1969, 1967, 1966, 1965, 1964, 1963, 1962, 1961, 1960, 1957, 1956, 1955, 1954, 1952, 1951, 1950, 1949, 1948, 1947, 1946, 1945, 1944, 1940, 1939, 1938, 1936, 1935, 1934, 1932, 1931, 1930, 1928, 1927, 1926, 1925, 1923, 1921, 1920
667 KINGSLEY DR S	2013, 2008, 2006, 2004, 2003, 2001, 2000, 1999, 1996, 1995, 1992, 1991, 1990, 1986, 1985, 1981, 1980, 1976, 1975, 1972, 1971, 1970, 1969, 1967, 1966, 1965, 1964, 1963, 1962, 1961, 1960, 1958, 1957, 1956, 1955, 1954, 1952, 1950, 1949, 1948, 1947, 1946, 1945, 1944, 1942, 1940, 1939, 1938, 1937, 1936, 1935, 1934, 1933, 1932, 1931, 1930, 1929, 1928, 1927, 1926, 1925, 1924, 1923, 1921, 1920
667 S KINGSLEY DR	2013, 2008, 2006, 2004, 2003, 2001, 2000, 1999, 1996, 1995, 1992, 1991, 1990, 1986, 1985, 1981, 1980, 1976, 1975, 1972, 1971, 1970, 1969, 1967, 1966, 1965, 1964, 1963, 1962, 1961, 1960, 1958, 1957, 1956, 1955, 1954, 1952, 1951, 1950, 1949, 1948, 1947, 1946, 1945, 1944, 1940, 1939, 1938, 1937, 1936, 1935, 1934, 1933, 1932, 1931, 1930, 1928, 1927, 1926, 1925, 1923, 1921, 1920
668 KINGSLEY DR S	2013, 2008, 2006, 2004, 2003, 2001, 1999, 1996, 1995, 1992, 1991, 1990, 1986, 1985, 1981, 1980, 1976, 1975, 1972, 1971, 1970, 1969, 1967, 1966, 1965, 1964, 1963, 1962, 1961, 1960, 1958, 1957, 1956, 1955, 1954, 1952, 1951, 1950, 1949, 1948, 1947, 1946, 1945, 1944, 1942, 1940, 1939, 1938, 1937, 1936, 1935, 1934, 1933, 1932, 1931, 1930, 1929, 1928, 1927, 1926, 1925, 1924, 1923, 1921, 1920
670 KINGSLEY DR S	2013, 2008, 2006, 2004, 2003, 2001, 2000, 1999, 1996, 1995, 1992, 1991, 1990, 1986, 1985, 1981, 1980, 1976, 1975, 1972, 1971, 1970, 1969, 1967, 1966, 1965, 1964, 1963, 1962, 1961, 1960, 1958, 1957, 1956, 1955, 1954, 1952, 1950, 1949, 1948, 1947, 1946, 1945, 1944, 1942, 1940, 1939, 1938, 1937, 1936, 1935, 1934, 1933, 1932, 1931, 1930, 1929, 1928, 1927, 1926, 1925, 1924, 1923, 1921, 1920
670 S KINGSLEY DR	2013, 2008, 2006, 2004, 2003, 2001, 2000, 1999, 1996, 1995, 1992, 1991, 1990, 1986, 1985, 1981, 1980, 1976, 1975, 1972, 1971, 1970, 1969, 1967, 1966, 1965, 1964, 1963, 1962, 1961, 1960, 1957, 1956, 1955, 1954, 1952, 1951, 1950, 1949, 1948, 1947, 1946, 1945, 1944, 1940, 1939, 1938, 1936, 1935, 1934, 1932, 1931, 1930, 1928, 1927, 1926, 1925, 1923, 1921, 1920
671 KINGSLEY DR S	2013, 2008, 2006, 2004, 2003, 2001, 2000, 1999, 1996, 1995, 1992, 1991, 1990, 1986, 1985, 1981, 1980, 1976, 1975, 1972, 1971, 1970, 1969, 1967, 1966, 1965, 1964, 1963, 1962, 1961, 1960, 1958, 1957, 1956, 1955, 1954, 1952, 1950, 1949, 1948, 1947, 1946, 1945, 1944, 1942, 1940, 1939, 1938, 1937, 1936, 1935, 1934, 1933, 1932, 1931, 1930, 1929, 1928, 1927, 1926, 1925, 1924, 1923, 1921, 1920
671 S KINGSLEY DR	2013, 2008, 2006, 2004, 2003, 2001, 2000, 1999, 1996, 1995, 1992, 1991, 1990, 1986, 1985, 1981, 1980, 1976, 1975, 1972, 1971, 1970, 1969, 1967, 1966, 1965, 1964, 1963, 1962, 1961, 1960, 1957, 1956, 1955, 1954, 1952, 1951, 1950, 1949, 1948, 1947, 1946, 1945, 1944, 1940, 1939, 1938, 1936, 1935, 1934, 1932, 1931, 1930, 1928, 1927, 1926, 1925, 1923, 1921, 1920

Nara Financial Center

3600 Wilshire Boulevard

Los Angeles, CA 90005

Inquiry Number: 4714700.3

August 30, 2016

Certified Sanborn® Map Report

6 Armstrong Road, 4th floor
Shelton, CT 06484
Toll Free: 800.352.0050
www.edrnet.com

Certified Sanborn® Map Report

08/30/16

Site Name:	Client Name:
Nara Financial Center	CBRE/IVI
3600 Wilshire Boulevard	201 South College St.
Los Angeles, CA 90005	Charlotte, NC 28244
EDR Inquiry # 4714700.3	Contact: Sandy Smith

The Sanborn Library has been searched by EDR and maps covering the target property location as provided by CBRE/IVI were identified for the years listed below. The Sanborn Library is the largest, most complete collection of fire insurance maps. The collection includes maps from Sanborn, Bromley, Perris & Browne, Hopkins, Barlow, and others. Only Environmental Data Resources Inc. (EDR) is authorized to grant rights for commercial reproduction of maps by the Sanborn Library LLC, the copyright holder for the collection. Results can be authenticated by visiting www.edrnet.com/sanborn.

The Sanborn Library is continually enhanced with newly identified map archives. This report accesses all maps in the collection as of the day this report was generated.

Certified Sanborn Results:

Certification # C201-4381-852F

PO # PC60828255

Project PC60828255

Maps Provided:

1970
1968
1961
1955
1954
1950
1921

Sanborn® Library search results

Certification #: C201-4381-852F

The Sanborn Library includes more than 1.2 million fire insurance maps from Sanborn, Bromley, Perris & Browne, Hopkins, Barlow and others which track historical property usage in approximately 12,000 American cities and towns. Collections searched:

- ✔ Library of Congress
- ✔ University Publications of America
- ✔ EDR Private Collection

The Sanborn Library LLC Since 1866™

Limited Permission To Make Copies

CBRE/IVI (the client) is permitted to make up to FIVE photocopies of this Sanborn Map transmittal and each fire insurance map accompanying this report solely for the limited use of its customer. No one other than the client is authorized to make copies. Upon request made directly to an EDR Account Executive, the client may be permitted to make a limited number of additional photocopies. This permission is conditioned upon compliance by the client, its customer and their agents with EDR's copyright policy; a copy of which is available upon request.

Disclaimer - Copyright and Trademark Notice

This Report contains certain information obtained from a variety of public and other sources reasonably available to Environmental Data Resources, Inc. It cannot be concluded from this Report that coverage information for the target and surrounding properties does not exist from other sources. NO WARRANTY EXPRESSED OR IMPLIED, IS MADE WHATSOEVER IN CONNECTION WITH THIS REPORT. ENVIRONMENTAL DATA RESOURCES, INC. SPECIFICALLY DISCLAIMS THE MAKING OF ANY SUCH WARRANTIES, INCLUDING WITHOUT LIMITATION, MERCHANTABILITY OR FITNESS FOR A PARTICULAR USE OR PURPOSE. ALL RISK IS ASSUMED BY THE USER. IN NO EVENT SHALL ENVIRONMENTAL DATA RESOURCES, INC. BE LIABLE TO ANYONE, WHETHER ARISING OUT OF ERRORS OR OMISSIONS, NEGLIGENCE, ACCIDENT OR ANY OTHER CAUSE, FOR ANY LOSS OF DAMAGE, INCLUDING, WITHOUT LIMITATION, SPECIAL, INCIDENTAL, CONSEQUENTIAL, OR EXEMPLARY DAMAGES. ANY LIABILITY ON THE PART OF ENVIRONMENTAL DATA RESOURCES, INC. IS STRICTLY LIMITED TO A REFUND OF THE AMOUNT PAID FOR THIS REPORT. Purchaser accepts this Report "AS IS". Any analyses, estimates, ratings, environmental risk levels or risk codes provided in this Report are provided for illustrative purposes only, and are not intended to provide, nor should they be interpreted as providing any facts regarding, or prediction or forecast of, any environmental risk for any property. Only a Phase I Environmental Site Assessment performed by an environmental professional can provide information regarding the environmental risk for any property. Additionally, the information provided in this Report is not to be construed as legal advice.

Copyright 2016 by Environmental Data Resources, Inc. All rights reserved. Reproduction in any media or format, in whole or in part, of any report or map of Environmental Data Resources, Inc., or its affiliates, is prohibited without prior written permission.

EDR and its logos (including Sanborn and Sanborn Map) are trademarks of Environmental Data Resources, Inc. or its affiliates. All other trademarks used herein are the property of their respective owners.

Sanborn Sheet Key

This Certified Sanborn Map Report is based upon the following Sanborn Fire Insurance map sheets.

1970 Source Sheets


Volume 7, Sheet 727
1970


Volume 7, Sheet 728
1970


Volume 7, Sheet 735
1970


Volume 7, Sheet 736
1970

1968 Source Sheets


Volume 7, Sheet 727
1968


Volume 7, Sheet 728
1968


Volume 7, Sheet 735
1968


Volume 7, Sheet 736
1968

1961 Source Sheets


Volume 7, Sheet 735
1961


Volume 7, Sheet 736
1961


Volume 7, Sheet 727
1961


Volume 7, Sheet 728
1961

1955 Source Sheets


Volume 7, Sheet 728
1955


Volume 7, Sheet 735
1955


Volume 7, Sheet 736
1955

Sanborn Sheet Key

This Certified Sanborn Map Report is based upon the following Sanborn Fire Insurance map sheets.

1954 Source Sheets


Volume 7, Sheet 728
1954


Volume 7, Sheet 735
1954


Volume 7, Sheet 736
1954


Volume 7, Sheet 727
1954

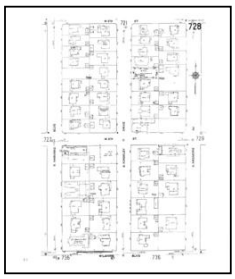
Volume 7, Sheet 728
1954

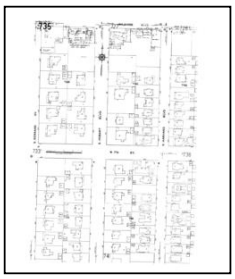
Volume 7, Sheet 735
1954


Volume 7, Sheet 736
1954

1950 Source Sheets


Volume 7, Sheet 728
1950


Volume 7, Sheet 735
1950


Volume 7, Sheet 736
1950

1921 Source Sheets

Volume 7, Sheet 728
1921

Volume 7, Sheet 735
1921


Volume 7, Sheet 736
1921

Certified Sanborn® Map

1970

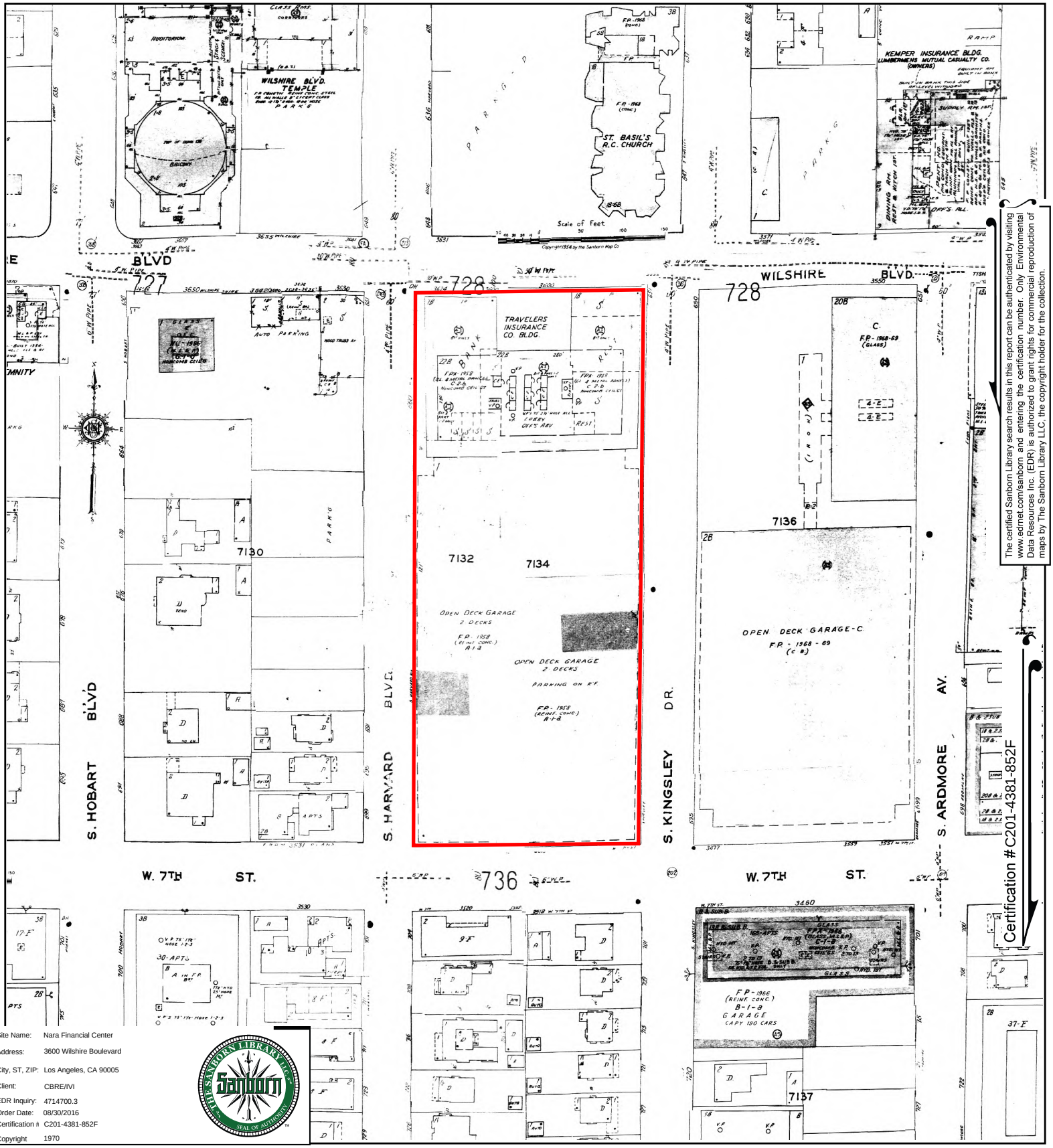

The certified Sanborn Library search results in this report can be authenticated by visiting www.edrnet.com/sanborn and entering the certification number. Only Environmental Data Resources Inc. (EDR) is authorized to grant rights for commercial reproduction of maps by The Sanborn Library LLC, the copyright holder for the collection.

Certification # C201-4381-852F

Site Name:	Nara Financial Center
Address:	3600 Wilshire Boulevard
City, ST, ZIP:	Los Angeles, CA 90005
Client:	CBRE/IVI
EDR Inquiry:	4714700.3
Order Date:	08/30/2016
Certification #	C201-4381-852F
Copyright	1970

This Certified Sanborn Map combines the following sheets.
Outlined areas indicate map sheets within the collection.

0 Feet 150 300 600



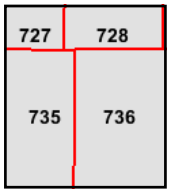

Volume 7, Sheet 736
Volume 7, Sheet 735
Volume 7, Sheet 728
Volume 7, Sheet 727

N

Certified Sanborn® Map

1968

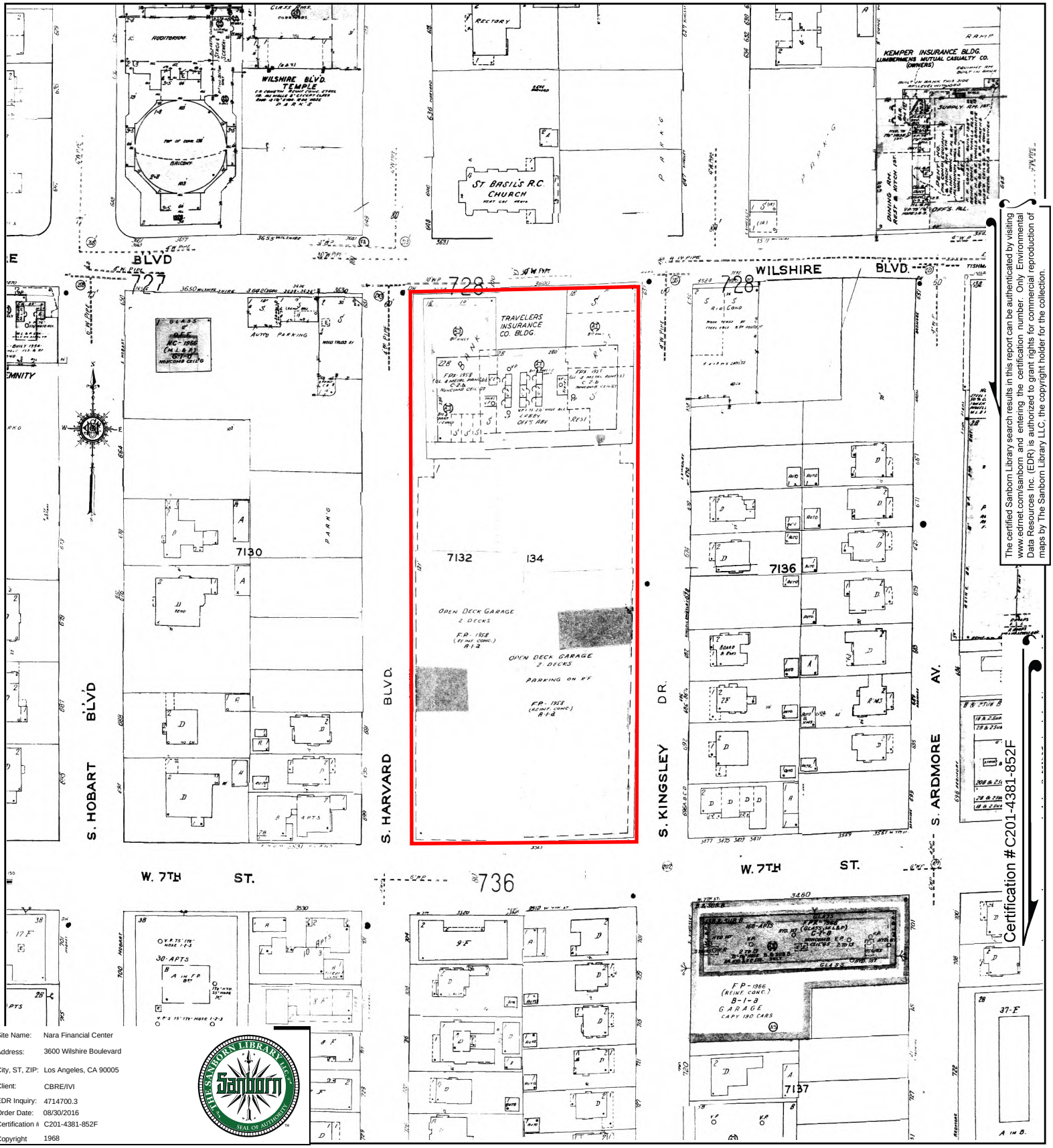

The certified Sanborn Library search results in this report can be authenticated by visiting www.edrnet.com/sanborn and entering the certification number. Only Environmental Data Resources Inc. (EDR) is authorized to grant rights for commercial reproduction of maps by The Sanborn Library LLC, the copyright holder for the collection.

Certification # C201-4381-852F

Site Name:	Nara Financial Center
Address:	3600 Wilshire Boulevard
City, ST, ZIP:	Los Angeles, CA 90005
Client:	CBRE/IVI
EDR Inquiry:	4714700.3
Order Date:	08/30/2016
Certification #	C201-4381-852F
Copyright	1968

This Certified Sanborn Map combines the following sheets.
Outlined areas indicate map sheets within the collection.

0 Feet 150 300 600



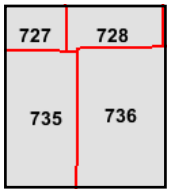

Volume 7, Sheet 736
Volume 7, Sheet 735
Volume 7, Sheet 728
Volume 7, Sheet 727

N

Certified Sanborn® Map

1961

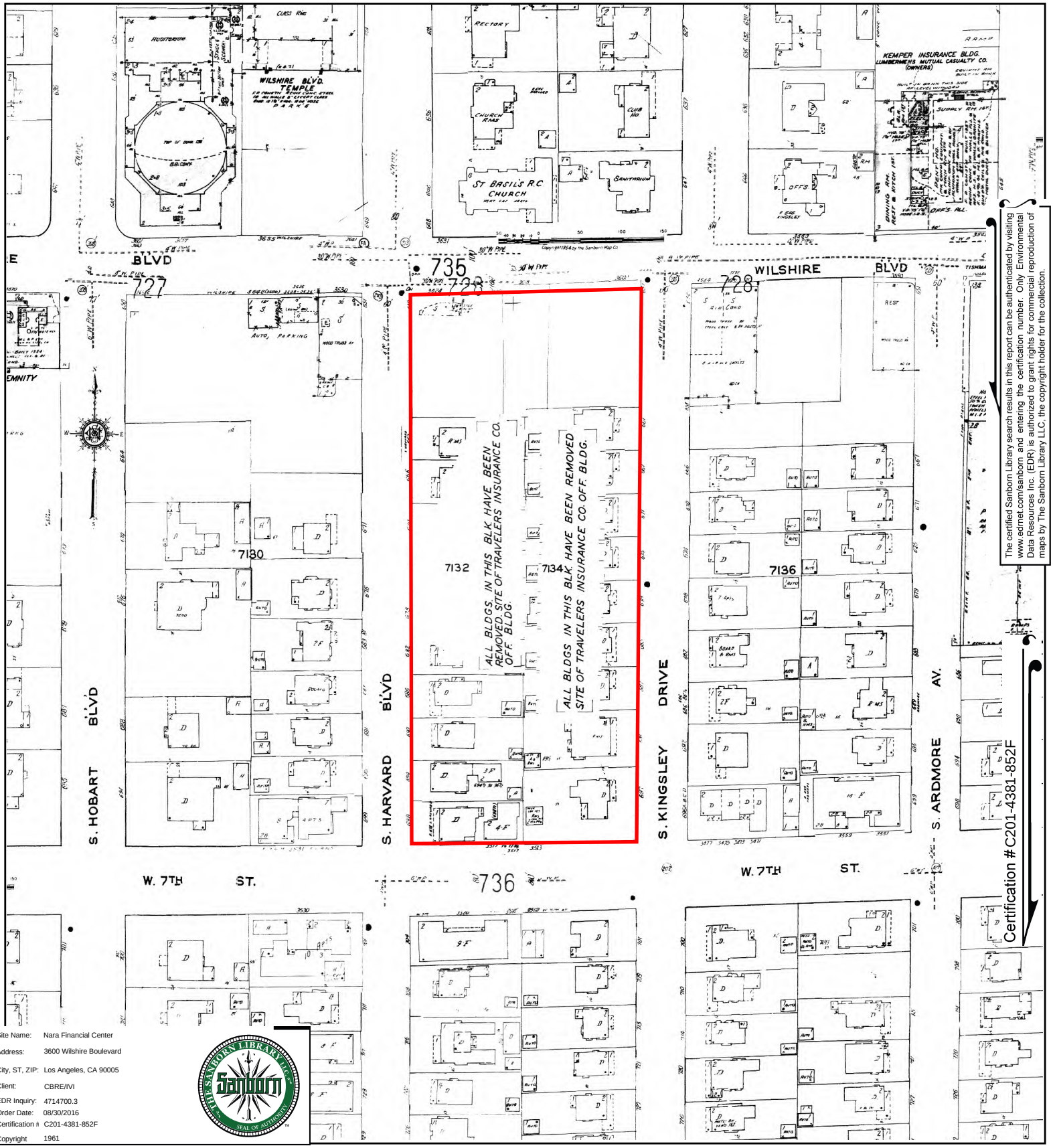

The certified Sanborn Library search results in this report can be authenticated by visiting www.edrnet.com/sanborn and entering the certification number. Only Environmental Data Resources Inc. (EDR) is authorized to grant rights for commercial reproduction of maps by The Sanborn Library LLC, the copyright holder for the collection.

Certification # C201-4381-852F

Site Name:	Nara Financial Center
Address:	3600 Wilshire Boulevard
City, ST, ZIP:	Los Angeles, CA 90005
Client:	CBRE/IVI
EDR Inquiry:	4714700.3
Order Date:	08/30/2016
Certification #	C201-4381-852F
Copyright	1961

This Certified Sanborn Map combines the following sheets.
Outlined areas indicate map sheets within the collection.

0 Feet 150 300 600



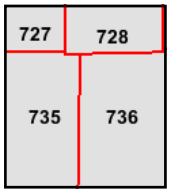

Volume 7, Sheet 728
Volume 7, Sheet 727
Volume 7, Sheet 736
Volume 7, Sheet 735

N

Certified Sanborn® Map

1955

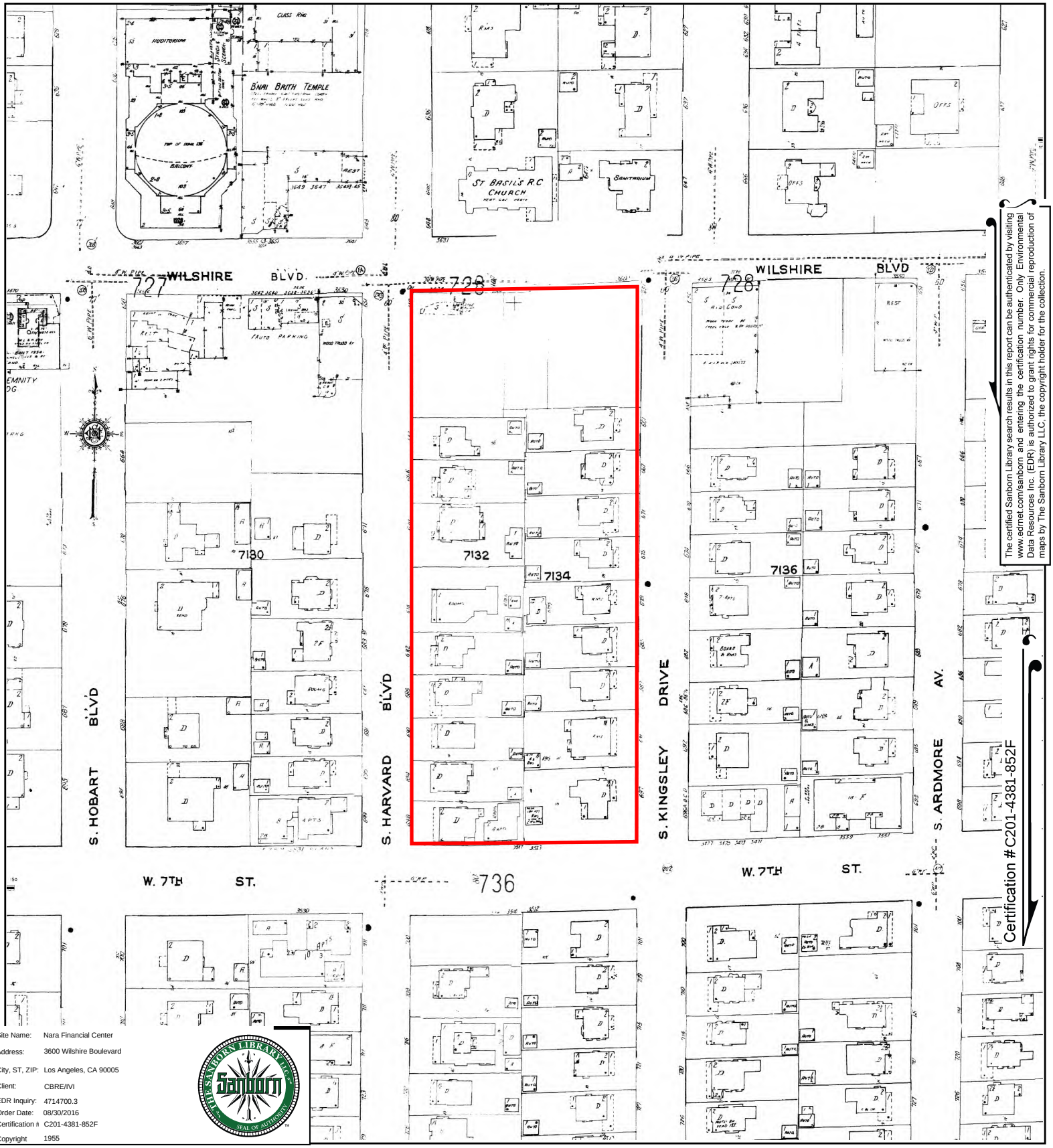

The certified Sanborn Library search results in this report can be authenticated by visiting www.edrnet.com/sanborn and entering the certification number. Only Environmental Data Resources Inc. (EDR) is authorized to grant rights for commercial reproduction of maps by The Sanborn Library LLC, the copyright holder for the collection.

Site Name:	Nara Financial Center
Address:	3600 Wilshire Boulevard
City, ST, ZIP:	Los Angeles, CA 90005
Client:	CBRE/IVI
EDR Inquiry:	4714700.3
Order Date:	08/30/2016
Certification #	C201-4381-852F
Copyright	1955

This Certified Sanborn Map combines the following sheets.
Outlined areas indicate map sheets within the collection.

0 Feet 150 300 600



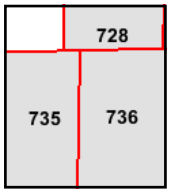

Volume 7, Sheet 736
Volume 7, Sheet 735
Volume 7, Sheet 728

N

Certified Sanborn® Map

1954

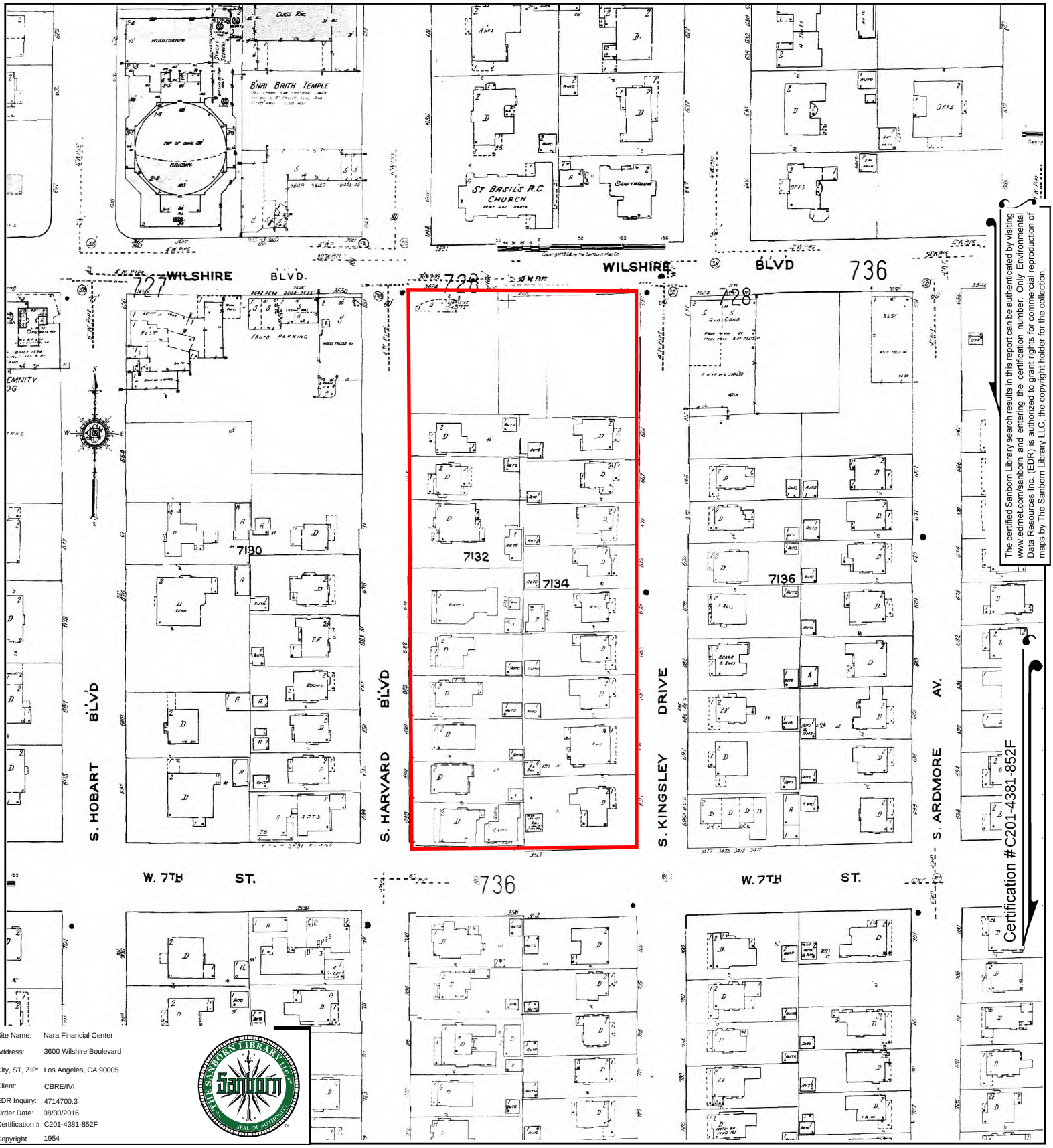

The certified Sanborn Library search results in this report can be authenticated by visiting www.edrnet.com/sanborn and entering the certification number. Only Environmental Data Resources Inc. (EDR) is authorized to grant rights for commercial reproduction of maps by The Sanborn Library LLC, the copyright holder for the collection.

Certification # C201-4381-852F

Site Name:	Nara Financial Center
Address:	3600 Wilshire Boulevard
City, ST, ZIP:	Los Angeles, CA 90005
Client:	CBRE/IVI
EDR Inquiry:	4714700.3
Order Date:	08/30/2016
Certification #	C201-4381-852F
Copyright	1954

This Certified Sanborn Map combines the following sheets.
Outlined areas indicate map sheets within the collection.

0 Feet 150 300 600



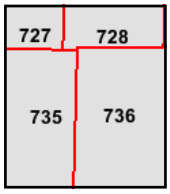

Volume 7, Sheet 736
Volume 7, Sheet 735
Volume 7, Sheet 728
Volume 7, Sheet 727
Volume 7, Sheet 736
Volume 7, Sheet 735
Volume 7, Sheet 728

N

Certified Sanborn® Map

1950

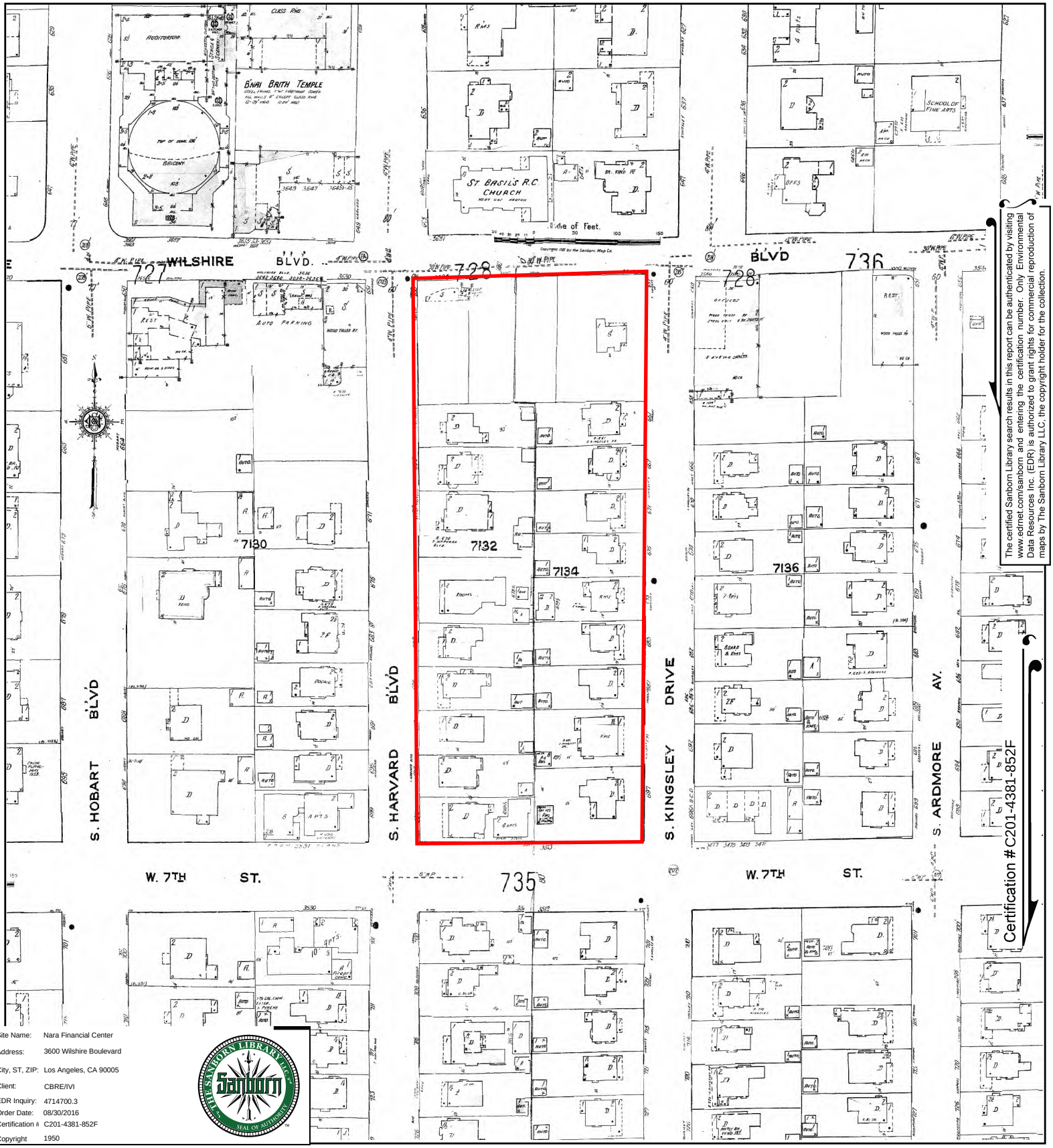

The certified Sanborn Library search results in this report can be authenticated by visiting www.edrnet.com/sanborn and entering the certification number. Only Environmental Data Resources Inc. (EDR) is authorized to grant rights for commercial reproduction of maps by The Sanborn Library LLC, the copyright holder for the collection.

Certification # C201-4381-852F

Site Name:	Nara Financial Center
Address:	3600 Wilshire Boulevard
City, ST, ZIP:	Los Angeles, CA 90005
Client:	CBRE/IVI
EDR Inquiry:	4714700.3
Order Date:	08/30/2016
Certification #	C201-4381-852F
Copyright	1950

This Certified Sanborn Map combines the following sheets.
Outlined areas indicate map sheets within the collection.

0 Feet 150 300 600



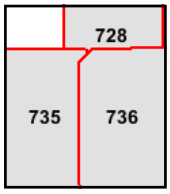

Volume 7, Sheet 736
Volume 7, Sheet 735
Volume 7, Sheet 728

N

Certified Sanborn® Map

1921

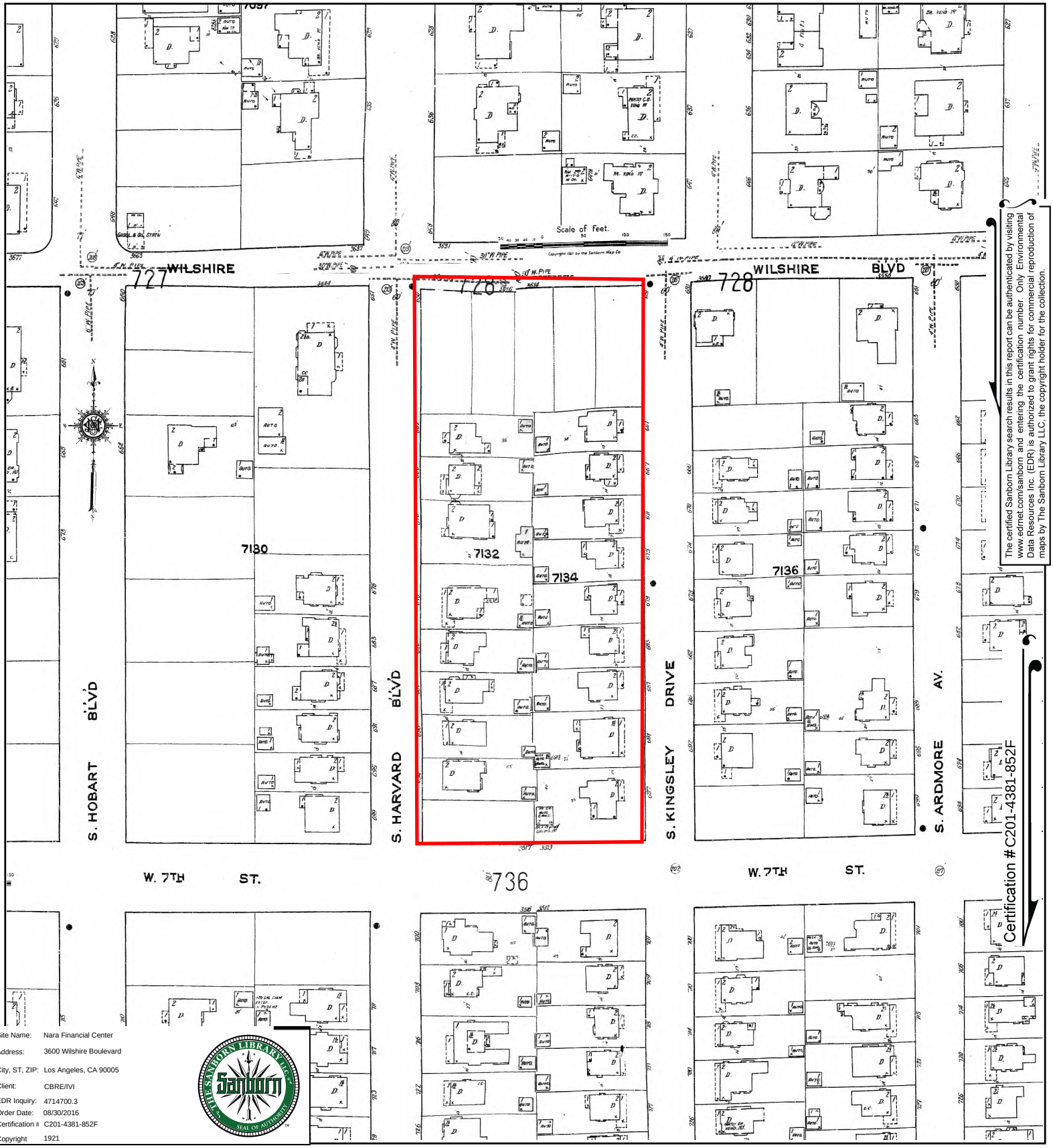

The certified Sanborn Library search results in this report can be authenticated by visiting www.edrnet.com/sanborn and entering the certification number. Only Environmental Data Resources Inc. (EDR) is authorized to grant rights for commercial reproduction of maps by The Sanborn Library LLC, the copyright holder for the collection.

Site Name:	Nara Financial Center
Address:	3600 Wilshire Boulevard
City, ST, ZIP:	Los Angeles, CA 90005
Client:	CBRE/IVI
EDR Inquiry:	4714700.3
Order Date:	08/30/2016
Certification #	C201-4381-852F
Copyright	1921

This Certified Sanborn Map combines the following sheets.
Outlined areas indicate map sheets within the collection.

0 Feet 150 300 600



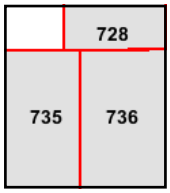

Volume 7, Sheet 736
Volume 7, Sheet 735
Volume 7, Sheet 728

N

California Regional Water Quality Control Board
Los Angeles Region

320 W. 4th Street, Suite 200, Los Angeles, California 90013
Phone (213) 576-6600 FAX (213) 576-6640 - Internet Address: http://www.waterboards.ca.gov/losangeles

Linda S. Adams
Cal/EPA Secretary

Arnold Schwarzenegger
Governor

September 24, 2008

Mr. Darrell Fah
Atlantic Richfield Company
6 Centerpointe Drive
La Palma, CA 90623 – 1066

UNDERGROUND STORAGE TANK PROGRAM – CASE CLOSURE
ARCO STATION NO. 05355 (FORMER)
3675 WILSHIRE BOULEVARD, LOS ANGELES, (ID NO. 900100025) (PRIORITY B – 2)
UST CLEANUP FUND ID NO. 8952

Dear Mr. Fah:

This letter confirms the completion of a site investigation and corrective action for the underground storage tank(s) formerly located at the above-described location. Thank you for your cooperation throughout this investigation. Your willingness and promptness in responding to our inquiries concerning the former underground storage tank(s) are greatly appreciated.

Based on information in the above-referenced file and with the provision that the information provided to this agency was accurate and representative of site conditions, this agency finds that the site investigation and corrective action carried out at your underground tank(s) site is in compliance with the requirements of subdivision (a) and (b) of section 25296.10 of the Health and Safety Code and with corrective action regulations adopted pursuant to section 25299.3 of the Health and Safety Code and that no further action related to the petroleum release(s) at the site is required.

This notice is issued pursuant to subdivision (g) of section 25296.10 of the Health and Safety Code.

If you have groundwater monitoring wells and/or vapor extraction wells at the subject property, you must comply with the following:

1. All wells must be located and properly abandoned.

2. Well abandonment permits must be obtained from the Los Angeles County Department of Health Services, Environmental Health Division, and all other necessary permits must be obtained from the appropriate agencies prior to the start of work.

3. You must submit a report on the abandonment of the wells to this office by **January 15, 2009**. This report must include, at a minimum, a site map, a description of the well abandonment process, and copies of all signed permits.

September 24, 2008

If you have any questions regarding this matter, please contact Mr. Daniel P. Pirotton at (213) 576 – 6714 or email him at dpirotton@waterboards.ca.gov

Sincerely,

Tracy J. Egoscue
Executive Officer

cc: Ms. Yvonne Shanks, State Water Resource Control Board, Underground Storage Cleanup Fund
Mr. Kevin L. Graves, State Water Resource Control Board, Underground Storage Tank Cleanup Unit
Mr. Chris Nagler, Department of Water Resources, Southern District
Ms. Nancy Matsumoto, Water Replenishment District of Southern California
Captain Frank Comfort, Los Angeles City Fire Department, Underground Storage Tank Department
Captain Frank Comfort, Los Angeles City Fire Department, Underground Storage Tank Department
Captain Matthew Gatewood, Los Angeles City Fire Department, Underground Storage Tank Department
Mr. Eloy Luna, Los Angeles City Fire Department, Underground Storage Tank Department
Mr. David Weintraub, City Of Los Angeles, Planning Department
Mr. Kelly Brown, Stantec Consulting
Mr. Todd Pratt, Gardens At Wilshire, LLC
Mr. Jerry Walgamuth, Verdugo Company
Ms. Elizabeth Gonzales, Waterstone Environmental, Inc.
Mr. Liz Atlee, BP America Legal Department
Ms. Vivana L Heger, Weston Benshoff Rochefort Rubalcava & MacCuish, LLP

SOUTH COAST AQMD

Facility INformation Detail (FIND)

Equipment List

Facility ID 121045

Company Name 3600 WILSHIRE LLC

Address 3600 WILSHIRE BLVD

LOS ANGELES, CA 90010

Appl_Nbr	Permit_Nbr	Issued_Date	Permit_Status	Eq_Type	Equip_Description	Appl_Date	Appl_Status
565700				Basic	RULE 1415 PLAN NOTIFICATIONS	6/13/2014	BANKING/ PLAN GRANTED, NON BILLABLE
529162	G20629	9/21/2012	ACTIVE	Basic	I C E (50-500 HP) EM ELEC GEN-DIESEL	11/8/2011	PERMIT TO OPERATE GRANTED
498611				Basic	RULE 1415 PLAN NOTIFICATIONS	5/12/2009	BANKING/ PLAN GRANTED, NON BILLABLE
365905	F43801	9/4/2001	ACTIVE	Basic	BOILER (5-20 MMBTU/HR) NAT GAS ONLY	1/18/2000	PERMIT TO OPERATE GRANTED
365904	F43802	9/4/2001	ACTIVE	Basic	BOILER (5-20 MMBTU/HR) NAT GAS ONLY	1/18/2000	PERMIT TO OPERATE GRANTED
365901	F30110	5/16/2000	ACTIVE	Basic	I C E (50-500 HP) EM ELEC GEN-DIESEL	1/18/2000	PERMIT TO OPERATE GRANTED
365906	F30116	5/16/2000	ACTIVE	Basic	I C E (50-500 HP) EM ELEC GEN-DIESEL	1/18/2000	PERMIT TO OPERATE GRANTED
365907	F30117	5/16/2000	INACTIVE	Basic	I C E (50-500 HP) EM ELEC GEN-DIESEL	1/18/2000	PERMIT TO OPERATE GRANTED
365908	F30118	5/16/2000	ACTIVE	Basic	I C E (50-500 HP) EM FIRE FGHT-DIESEL	1/18/2000	PERMIT TO OPERATE GRANTED
365892				Basic	COMPLIANCE PLAN FOR RULE 1146	1/18/2000	BANKING/ PLAN GRANTED, NON BILLABLE

SOUTH COAST AIR QUALITY MANAGEMENT DISTRICT
21865 Copl Drive, Diamond Bar, CA 91765

PERMIT TO OPERATE

Permit No.
G20629
A/N 529162

This initial permit must be renewed ANNUALLY unless the equipment is moved, or changes ownership.
If the billing for the annual renewal fee (Rule 301.f) is not received by the expiration date, contact the District.

ID 121045

Legal Owner
or Operator:

3600 WILSHIRE LLC
DBA: 3600 WILSHIRE LLC
3600 WILSHIRE BLVD
LOS ANGELES, CA 90010

Equipment Location: 3600 WILSHIRE BLVD, LOS ANGELES, CA 90010

Equipment Description :

INTERNAL COMBUSTION ENGINE, CUMMINS, MODEL NO. QSB7-G5, SERIAL NO. 73210486, 324 BHP, DIESEL FUELED, 6 CYLINDERS, FOUR CYCLE, TURBOCHARGED /AFTERCOOLED, DRIVING A 150 KW EMERGENCY ELECTRICAL GENERATOR.

Conditions :

1. OPERATION OF THIS EQUIPMENT SHALL BE CONDUCTED IN ACCORDANCE WITH ALL DATA AND SPECIFICATIONS SUBMITTED WITH THE APPLICATION UNDER WHICH THIS PERMIT IS ISSUED UNLESS OTHERWISE NOTED BELOW.

2. THIS EQUIPMENT SHALL BE PROPERLY MAINTAINED AND KEPT IN GOOD OPERATING CONDITION AT ALL TIMES.

3. AN OPERATIONAL NON-RESETTABLE TOTALIZING TIMER SHALL BE INSTALLED AND MAINTAINED TO INDICATE THE ENGINE ELAPSED OPERATING TIME.

4. THIS ENGINE SHALL NOT BE OPERATED MORE THAN 200 HOURS IN ANY ONE YEAR, WHICH INCLUDES NO MORE THAN 50 HOURS IN ANY ONE YEAR FOR MAINTENANCE AND TESTING PURPOSES OR 4.2 HOURS IN ANY ONE MONTH FOR MAINTENANCE AND TESTING PURPOSES.

5. OPERATING BEYOND THE 50 HOURS PER YEAR ALLOTTED FOR MAINTENANCE AND TESTING PURPOSES SHALL BE ALLOWED ONLY IN THE EVENT OF A LOSS OF GRID POWER OR UP TO 30 MINUTES PRIOR TO A ROTATING OUTAGE, PROVIDED THAT THE UTILITY DISTRIBUTION COMPANY HAS ORDERED ROTATING OUTAGES IN THE CONTROL AREA WHERE THE ENGINE IS LOCATED OR HAS INDICATED THAT IT EXPECTS TO ISSUE SUCH AN ORDER AT A CERTAIN TIME, AND THE ENGINE IS LOCATED IN A UTILITY SERVICE BLOCK THAT IS SUBJECT TO THE ROTATING OUTAGE. ENGINE OPERATION SHALL BE TERMINATED IMMEDIATELY AFTER THE UTILITY DISTRIBUTION COMPANY ADVISES THAT A ROTATING OUTAGE IS NO LONGER IMMINENT OR IN EFFECT.

6. THIS ENGINE SHALL NOT BE USED AS PART OF A DEMAND RESPONSE PROGRAM USING AN INTERRUPTIBLE SERVICE CONTRACT IN WHICH A FACILITY RECEIVES A PAYMENT OR REDUCED RATES IN RETURN FOR REDUCING ITS ELECTRIC LOAD ON THE GRID WHEN REQUESTED TO DO SO BY THE UTILITY OR THE GRID OPERATOR.

FILE COPY

7. AN ENGINE OPERATING LOG SHALL BE MAINTAINED WHICH ON A MONTHLY BASIS SHALL LIST ALL ENGINE OPERATIONS IN EACH OF THE FOLLOWING AREAS:

   A. EMERGENCY USE.
   B. MAINTENANCE AND TESTING.
   C. OTHER (DESCRIBE THE REASON FOR OPERATING).

   IN ADDITION, EACH TIME THE ENGINE IS MANUALLY STARTED, THE LOG SHALL INCLUDE THE DATE OF OPERATION, THE SPECIFIC REASON FOR OPERATION, AND THE TOTALIZING HOUR METER READING (IN HOURS AND TENTHS OF HOURS) AT THE BEGINNING AND END OF OPERATION.

8. ON OR BEFORE JANUARY 15TH OF EACH YEAR, THE OPERATOR SHALL RECORD IN THE ENGINE OPERATING LOG THE FOLLOWING:

   A. THE TOTAL HOURS OF OPERATION FOR THE PREVIOUS CALENDAR YEAR, AND
   B. THE TOTAL HOURS OF ENGINE OPERATION FOR MAINTENANCE AND TESTING FOR THE PREVIOUS CALENDAR YEAR.

   ENGINE OPERATING LOG SHALL BE RETAINED ON SITE FOR A MINIMUM OF FIVE CALENDAR YEARS AND SHALL BE MADE AVAILABLE TO THE EXECUTIVE OFFICER OR REPRESENTATIVE UPON REQUEST.

9. THIS ENGINE SHALL COMPLY WITH ALL APPLICABLE REQUIREMENTS OF RULE 431.2 AND RULE 1470.

10. THIS ENGINE SHALL COMPLY WITH THE EMISSION LIMITS AS FOLLOW:

    NMHC + NOX : 3.0 GRAM/BHP-HR
    CO : 2.6 GRAM/BHP-HR
    PM: 0.15 GRAM/BHP-HR

11. SULFUR CONTENT OF DIESEL FUEL SUPPLIED TO THE ENGINE SHALL NOT EXCEED 15 PPM BY WEIGHT.

NOTICE

IN ACCORDANCE WITH RULE 206, THIS PERMIT TO OPERATE OR COPY SHALL BE POSTED ON OR WITHIN 8 METERS OF THE EQUIPMENT.

THIS PERMIT DOES NOT AUTHORIZE THE EMISSION OF AIR CONTAMINANTS IN EXCESS OF THOSE ALLOWED BY DIVISION 26 OF THE HEALTH AND SAFETY CODE OF THE STATE OF CALIFORNIA OR THE RULES OF THE AIR QUALITY MANAGEMENT DISTRICT. THIS PERMIT CANNOT BE CONSIDERED AS PERMISSION TO VIOLATE EXISTING LAWS, ORDINANCES, REGULATIONS OR STATUTES OF OTHER GOVERNMENT AGENCIES.

EXECUTIVE OFFICER

Dorris M. Bailey

By Dorris M.Bailey/CL02
9/21/2012

FILE COPY

SOUTH COAST AQMD

Facility INformation Detail (FIND)

Equipment List

Facility ID 182197

Company Name CLAM'OR

Address 3600 WILSHIRE BLVD

LOS ANGELES, CA 90010

Appl_Nbr	Permit_Nbr	Issued_Date	Permit_Status	Eq_Type	Equip_Description	Appl_Date	Appl_Status
584987	G40271	5/13/2016	ACTIVE	Basic	CHARBROILER - NATURAL GAS	4/22/2016	PERMIT TO OPERATE GRANTED

SOUTH COAST AQMD

Facility INformation Detail (FIND)

Facility Details

Facility ID	181262
Company Name	BBCN BANK
Address	3600 WILSHIRE BLVD LOS ANGELES, CA 90010
Status	ACTIVE

Are there any back fees due?

No.

Matthew J. Pheanis

Education:	M.S., Environmental Management, University of San Francisco, San Francisco, CA
	B.S., Social and Environmental Psychology, California Polytechnic State University, San Luis Obispo, CA
Licenses/Registrations	Registered Environmental Property Assessor #749296, National Registry of Environmental Professionals (NREP)
	Registered Environmental Assessor I # 30166, California Department of Toxic Substances Control (DTSC)
Years of Experience:	12+

Summary of Professional Experience

Mr. Pheanis has over 12 years of experience in the environmental industry. He has significant experience in due diligence assessments for a variety of property types and the needs and requirements of varied number of reporting standards, including ASTM standards, EPA's All Appropriate Inquiry (AAI), and customized client formats. Projects in which Matthew has been involved in include, but are not limited to:

- *Getty Realty Phase I Portfolio, 2012* - Managed a 36-site Phase I portfolio of gas stations owned by the Getty Oil Company throughout the state of Maryland. Project sites ranged in various states of remedial action as well as historical complexity. Identified multiple RECs that prior consultants had not previously investigated. Provided ongoing Client updates through multiple conference calls. Remotely managed group of field assessors, and ensured consistency in report structure, writing style and quality. Provided Client with accurate and detailed conclusions and precise recommendations.

- *Remedial Excavation, Art's Cleaners, Hayward, CA, 2010* – As field project manager, Mr. Pheanis facilitated the remedial excavation and disposal of approximately 100 cubic yards of chlorinated hydrocarbon-contaminated soil associated with a former dry-cleaning operation. Mr. Pheanis successfully directed the excavation of multiple contaminated "hot-spot" areas within the confines of an interior commercial space, and following multiple rounds of confirmation sampling, succeeded in achieving regulatory satisfaction for in-place closure of the residual soil contamination left in-place.

- *Heating Oil UST Closure San Jose, CA, 2010* – Mr. Pheanis operated as the key project assessor and manager throughout the initial identification, agency correspondence, subsequent facilitation of Phase II and III release characterization, and eventual in-place closure of a 3,000-gallon heating oil UST located in the basement of a former department store in downtown San Jose, California. Multiple challenges confronted throughout this project included: confined space entry within the UST; City and County regulatory agency agreement over in-place closure utilizing concrete; maintaining a successful communication pathway of findings and overall project status between regulators and client; and facilitating UST decontamination operations prior to filling the UST with concrete.

- *Priority 8 Unsubstantiated Tank Closures, The Presidio, San Francisco, 2010* - As a research project manager working with the Presidio Trust, Mr. Pheanis aided in the research, documentation, and compilation of findings contributing to the regulatory case closure of more than 220 previously undocumented USTs associated with historical operations on the former Presidio Army Base. Documented findings for the USTs were subsequently presented to the San Francisco Bay Regional Water Quality Control Board (RWQCB) for final closure.

- *Eastman Kodak Company Phase I Portfolio, 2009* - Performance of Phase I ESAs and follow-up consulting services associated with the financial reorganization of the Eastman Kodak Company (Kodak). Project sites included multi-story laboratory facilities within the 1,000-acre Kodak Park complex and the entire 15-building Kodak Headquarters Office Complex, located in Rochester, New York. In addition to report compilation, project duties included in-depth site inspections, municipal and state agency file research, interviews, and multiple meetings with associated Kodak and financial personnel.

- *Voluntary Cleanup of Former Qualex Photofinishing Plant, Allentown, PA, 2009* – As a project manager working with the Eastman Kodak Corporation subsidiary NPEC, Inc., Mr. Pheanis aided in the initial identification and subsequent remedial excavation of ferrocyanide, silver, and ammonia-contaminated soils associated with releases from interior waste water trenches within a former Kodak photofinishing plant. The voluntary cleanup was designed to aid Kodak in releasing existing environmental liability in conjunction with sale of the property. Approximately 40 cubic yards of contaminated soils were subsequently excavated prior to reaching acceptable contaminant concentration thresholds for the noted contaminants, as mandated by the Pennsylvania Department of Environmental Protection (PDEP).

- *Site Characterization of a Chlorinated Hydrocarbon Release, Marinwood Cleaners, San Rafael, CA 2008-2009* - As a field project manager, Mr. Pheanis conducted multiple subsurface investigations associated with identification and extent of a substantial chlorinated solvent release, eventually leading to a Spills, Leaks, Investigations, and Cleanup (SLIC) case under RWQCB oversight. Mr. Pheanis assimilated all associated field data to aid in the creation of a

remedial action work plan as well as to provide the RWQCB case manager with up to date case status.

Jeff Randle

Education:	1999 Bachelors of Arts, Geography, University of California Los Angeles
Licenses/Registrations	Registered Environmental Assessor, California, REA I 07736 2014 Completion of California Asbestos Building Inspector Initial 24 Hour course
Years of Experience:	19+

Summary of Professional Experience

Since 1996, Mr. Randle has served an Environmental Professional and Project Manager focusing on Phase I Environmental Site Assessments while handling various other aspects of environmental compliance for the construction of over 2,000 wireless telecommunications facilities throughout California, Arizona, Nevada, New Mexico, Utah, Colorado, Oregon, Washington, Idaho, Texas and Hawaii. Mr. Randle has been responsible for quality assurance, quality control, timely organization of Environmental Site Assessments and additional regulatory compliance investigations, in addition to being responsible for corporate communications between both clients and other consultants. Mr. Randle has also served as a public engagement presenter.

Mr. Randle has Project Manager experience with all types of properties including industrial and manufacturing facilities, residential subdivisions, apartment complexes, gasoline stations and automotive repair facilities, dry cleaners, commercial/retail centers, high rise office buildings, schools, churches, golf courses, electrical transmission substations, railway stations, storage facilities, banks, medical facilities, landfills, waste treatment facilities, agricultural properties, easements, potential development sites, city, county, state, and federally owned lands, Native American lands, and telecommunications sites.

Mr. Randle has been a Project Manager handling Environmental Site Assessments at numerous large educational, religious, and agricultural properties throughout the western United States including Hawaii. Properties typically had numerous buildings/structures on-site, many hundreds of acres in size up to over 100,000-acres. Mr. Randle has performed numerous Environmental Site Assessments for Salvation Army-owned properties.