APPENDIX A

SURVEY MAPS

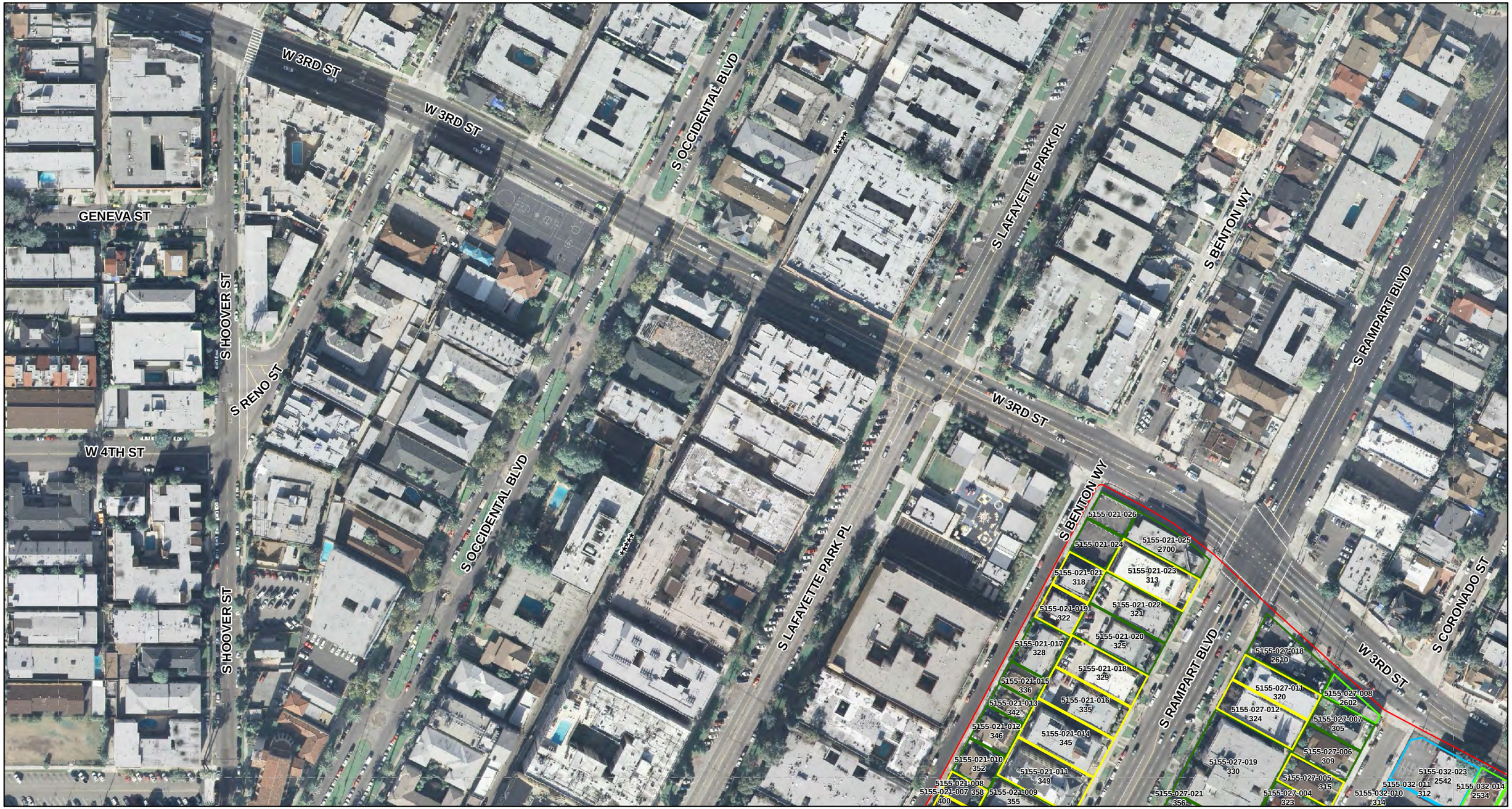

LSA

N

0 75 150
FEET

Surveyed, Appears Eligible
Previously Listed/Eligible
Not Eligible, Merits Consideration
Not Eligible
Not Surveyed

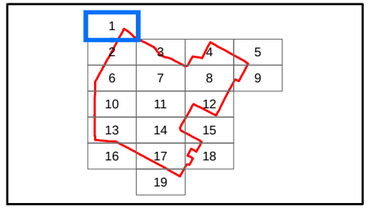

ATTACHMENT A

Westlake Page 1 of 19

CRA Historic Resources Survey

Detailed Survey Results Map

SOURCE: Aerials provided by City of Los Angeles Community Redevelopment Agency (2005)

I:\CAX0701\GIS\DetailedSurveyResultsMap_Westlake.mxd (6/14/2009)

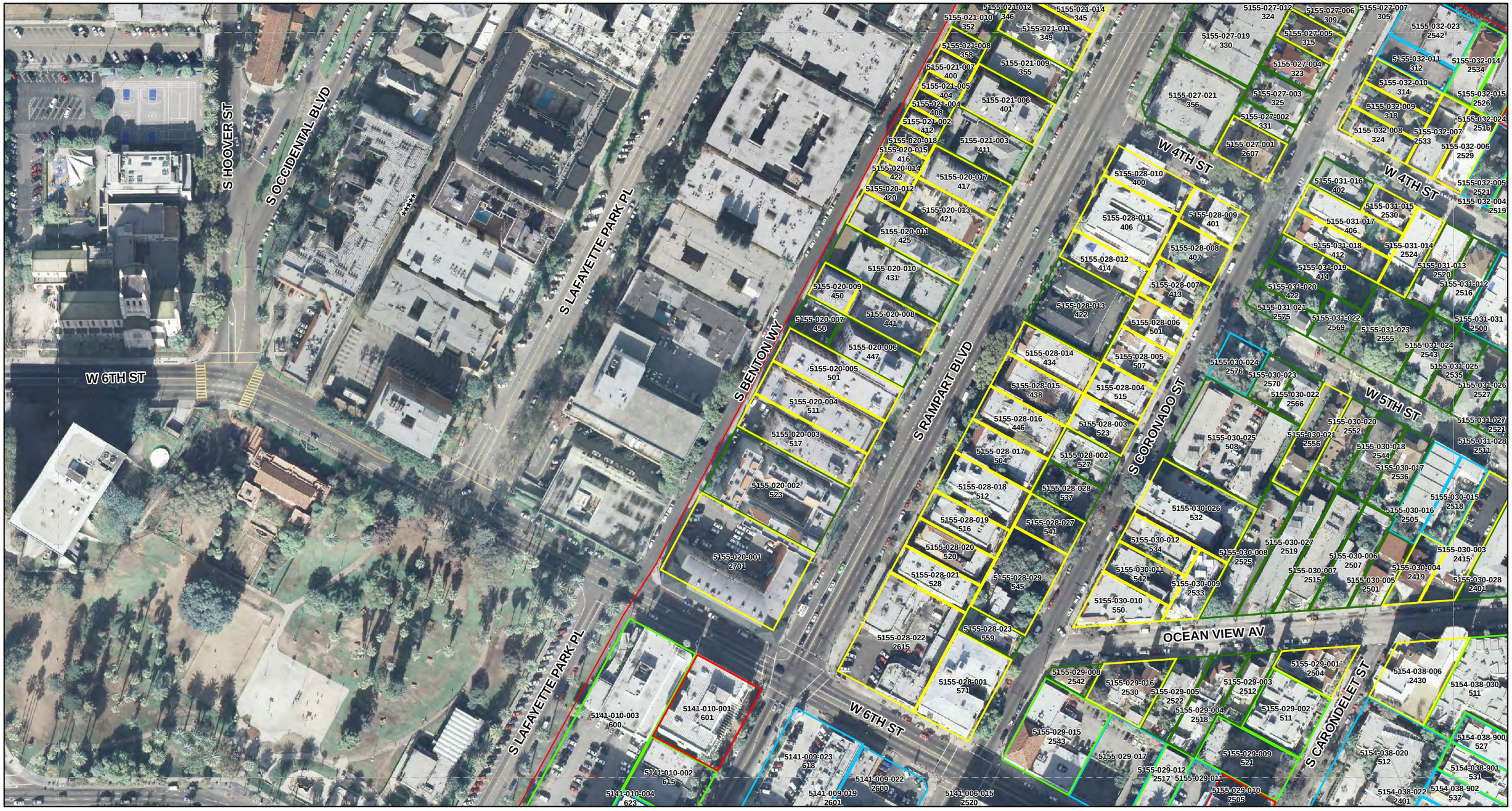

LSA

Surveyed, Appears Eligible
Previously Listed/Eligible
Not Eligible, Merits Consideration
Not Eligible
Not Surveyed

0 75 150
FEET

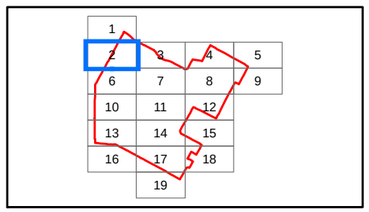

ATTACHMENT A

Westlake Page 2 of 19

CRA Historic Resources Survey

Detailed Survey Results Map

SOURCE: Aerials provided by City of Los Angeles Community Redevelopment Agency (2005)

I:\CAX0701\GIS\DetailedSurveyResultsMap_Westlake.mxd (6/14/2009)

LSA

Surveyed, Appears Eligible

Previously Listed/Eligible

Not Eligible, Merits Consideration

Not Eligible

Not Surveyed

0 75 150
FEET

SOURCE: Aerials provided by City of Los Angeles Community Redevelopment Agency (2005)

I:\CAX0701\GIS\DetailedSurveyResultsMap_Westlake.mxd (6/14/2009)

ATTACHMENT A

CRA Historic Resources Survey

Detailed Survey Results Map

LSA

Surveyed, Appears Eligible

Previously Listed/Eligible

Not Eligible, Merits Consideration

Not Eligible

Not Surveyed

0 75 150
FEET

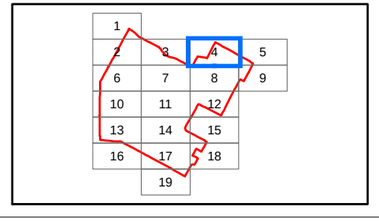

SOURCE: Aerials provided by City of Los Angeles Community Redevelopment Agency (2005)

I:\CAX0701\GIS\DetailedSurveyResultsMap_Westlake.mxd (6/14/2009)

ATTACHMENT A

CRA Historic Resources Survey

Detailed Survey Results Map

LSA

Surveyed, Appears Eligible
Previously Listed/Eligible
Not Eligible, Merits Consideration
Not Eligible
Not Surveyed

0 75 150
FEET

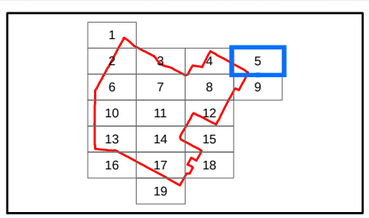

ATTACHMENT A

Westlake Page 5 of 19

CRA Historic Resources Survey

Detailed Survey Results Map

SOURCE: Aerials provided by City of Los Angeles Community Redevelopment Agency (2005)

I:\CAX0701\GIS\DetailedSurveyResultsMap_Westlake.mxd (6/14/2009)

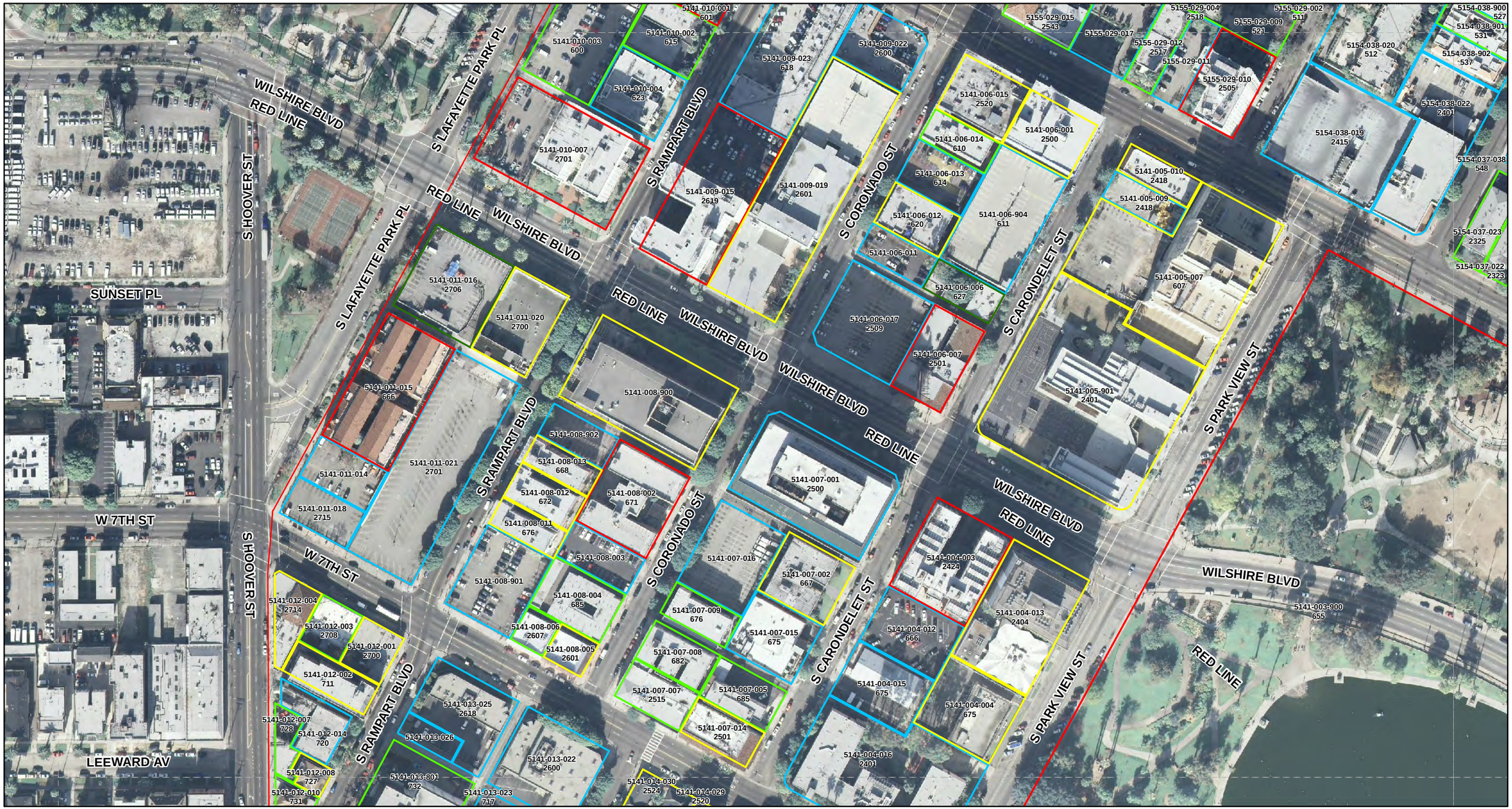

LSA

Surveyed, Appears Eligible
Previously Listed/Eligible
Not Eligible, Merits Consideration
Not Eligible
Not Surveyed

0 75 150
FEET

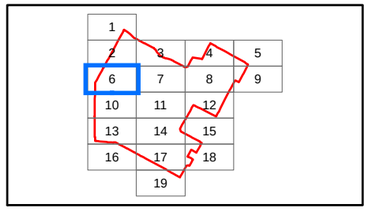

SOURCE: Aerials provided by City of Los Angeles Community Redevelopment Agency (2005)

I:\CAX0701\GIS\DetailedSurveyResultsMap_Westlake.mxd (6/14/2009)

CRA Historic Resources Survey

Detailed Survey Results Map

LSA

N

0 75 150
FEET

- Surveyed, Appears Eligible
- Previously Listed/Eligible
- Not Eligible, Merits Consideration
- Not Eligible
- Not Surveyed

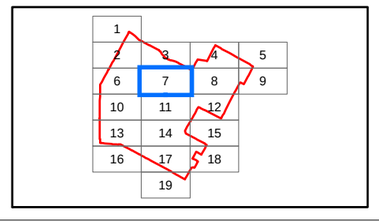

ATTACHMENT A

Westlake Page 7 of 19

CRA Historic Resources Survey

Detailed Survey Results Map

SOURCE: Aerials provided by City of Los Angeles Community Redevelopment Agency (2005)

I:\CAX0701\GIS\DetailedSurveyResultsMap_Westlake.mxd (6/14/2009)

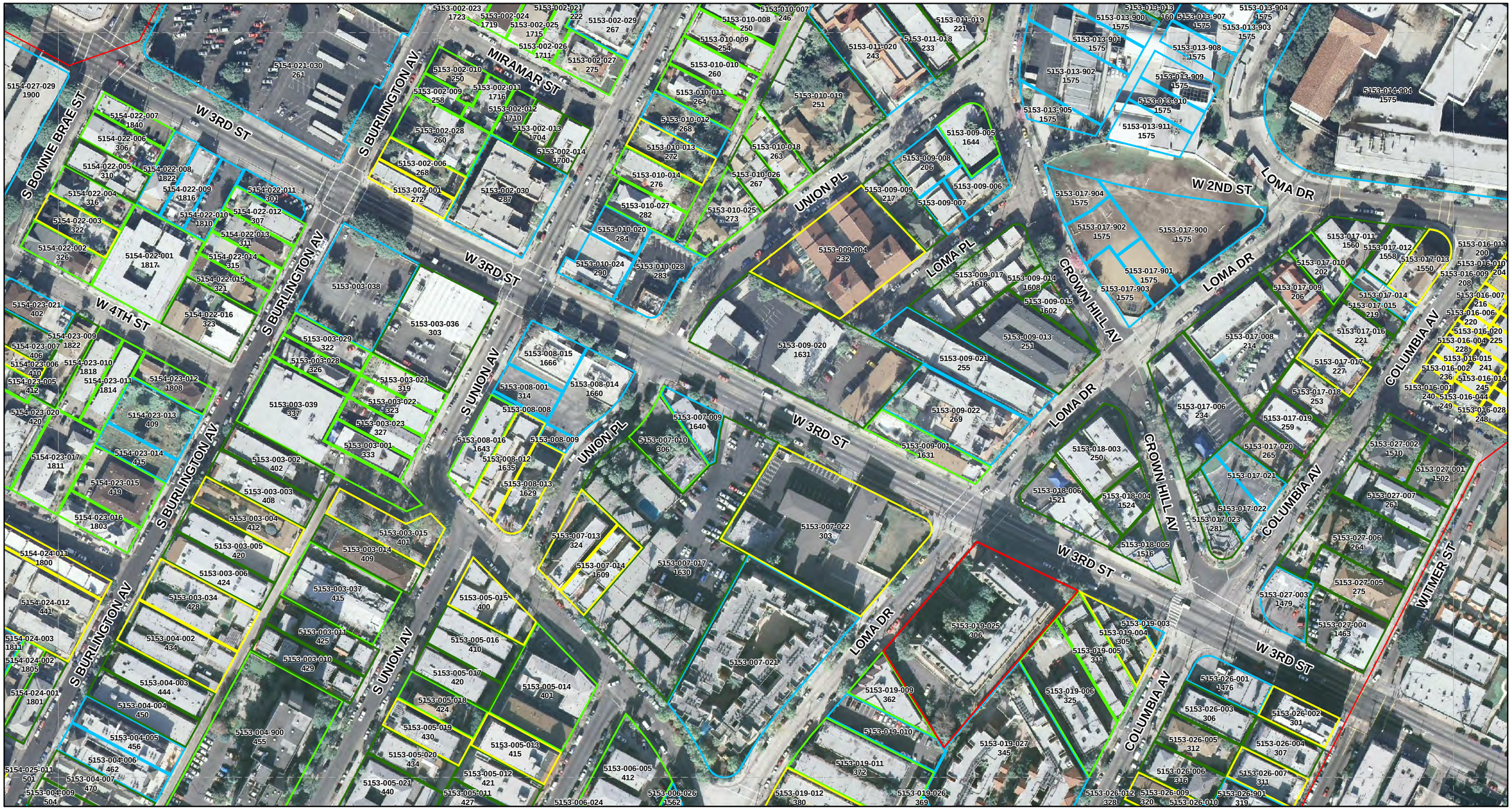

LSA

N

0 75 150
FEET

Surveyed, Appears Eligible
Previously Listed/Eligible
Not Eligible, Merits Consideration
Not Eligible
Not Surveyed

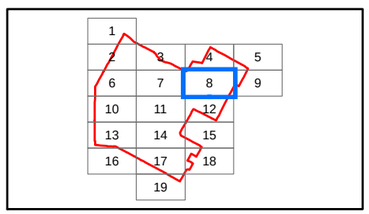

ATTACHMENT A

CRA Historic Resources Survey

Detailed Survey Results Map

SOURCE: Aerials provided by City of Los Angeles Community Redevelopment Agency (2005)

I:\CAX0701\GIS\DetailedSurveyResultsMap_Westlake.mxd (6/14/2009)

LSA

Surveyed, Appears Eligible
Previously Listed/Eligible
Not Eligible, Merits Consideration
Not Eligible
Not Surveyed

0 75 150
FEET

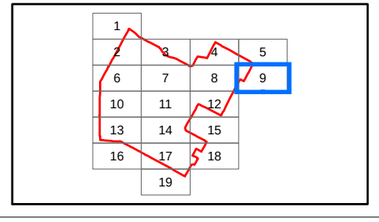

CRA Historic Resources Survey
Detailed Survey Results Map

SOURCE: Aerials provided by City of Los Angeles Community Redevelopment Agency (2005)

I:\CAX0701\GIS\DetailedSurveyResultsMap_Westlake.mxd (6/14/2009)

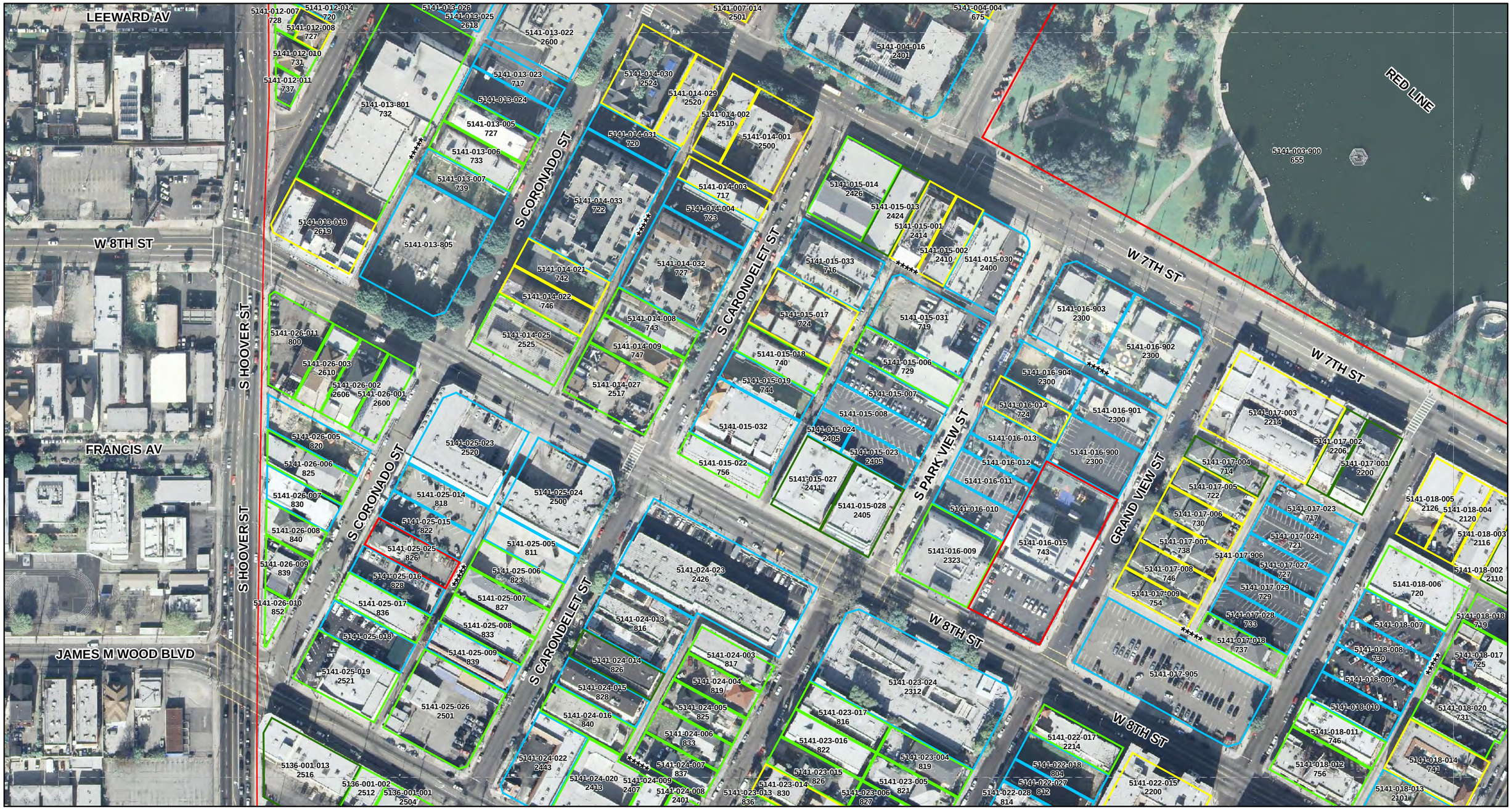

LSA

N

0 75 150
FEET

- Surveyed, Appears Eligible
- Previously Listed/Eligible
- Not Eligible, Merits Consideration
- Not Eligible
- Not Surveyed

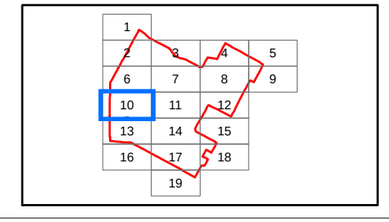

SOURCE: Aerials provided by City of Los Angeles Community Redevelopment Agency (2005)

I:\CAX0701\GIS\DetailedSurveyResultsMap_Westlake.mxd (6/14/2009)

ATTACHMENT A

CRA Historic Resources Survey

Detailed Survey Results Map

LSA

N

0 75 150
FEET

Surveyed, Appears Eligible
Previously Listed/Eligible
Not Eligible, Merits Consideration
Not Eligible
Not Surveyed

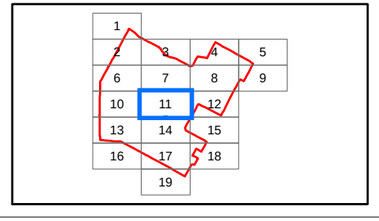

ATTACHMENT A

Westlake Page 11 of 19

CRA Historic Resources Survey

Detailed Survey Results Map

SOURCE: Aerials provided by City of Los Angeles Community Redevelopment Agency (2005)

I:\CAX0701\GIS\DetailedSurveyResultsMap_Westlake.mxd (6/14/2009)

LSA

N

0 75 150
FEET

- Surveyed, Appears Eligible
- Previously Listed/Eligible
- Not Eligible, Merits Consideration
- Not Eligible
- Not Surveyed

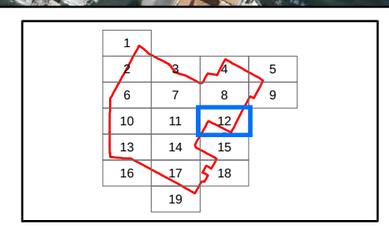

ATTACHMENT A

CRA Historic Resources Survey

Detailed Survey Results Map

SOURCE: Aerials provided by City of Los Angeles Community Redevelopment Agency (2005)

I:\CAX0701\GIS\DetailedSurveyResultsMap_Westlake.mxd (6/14/2009)

LSA

N

0 75 150
FEET

- Surveyed, Appears Eligible
- Previously Listed/Eligible
- Not Eligible, Merits Consideration
- Not Eligible
- Not Surveyed

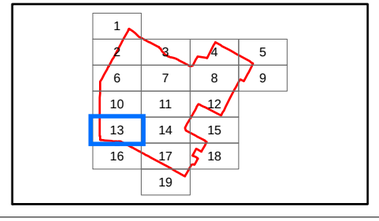

SOURCE: Aerials provided by City of Los Angeles Community Redevelopment Agency (2005)

I:\CAX0701\GIS\DetailedSurveyResultsMap_Westlake.mxd (6/14/2009)

ATTACHMENT A

Westlake Page 13 of 19

CRA Historic Resources Survey

Detailed Survey Results Map

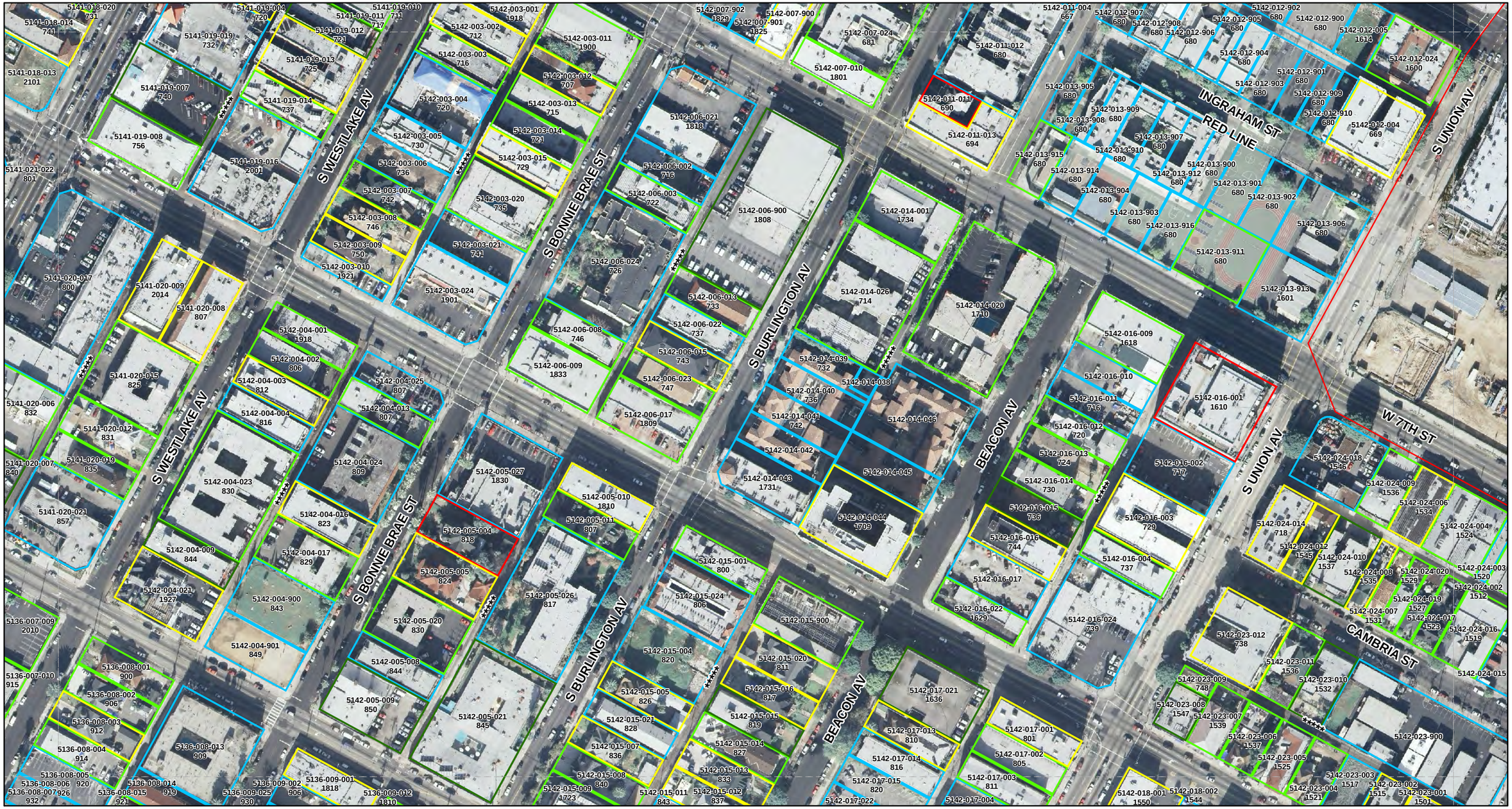

LSA

Surveyed, Appears Eligible

Previously Listed/Eligible

Not Eligible, Merits Consideration

Not Eligible

Not Surveyed

0 75 150
FEET

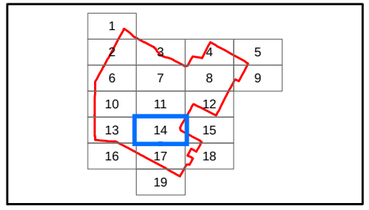

SOURCE: Aerials provided by City of Los Angeles Community Redevelopment Agency (2005)

I:\CAX0701\GIS\DetailedSurveyResultsMap_Westlake.mxd (6/14/2009)

CRA Historic Resources Survey

Detailed Survey Results Map

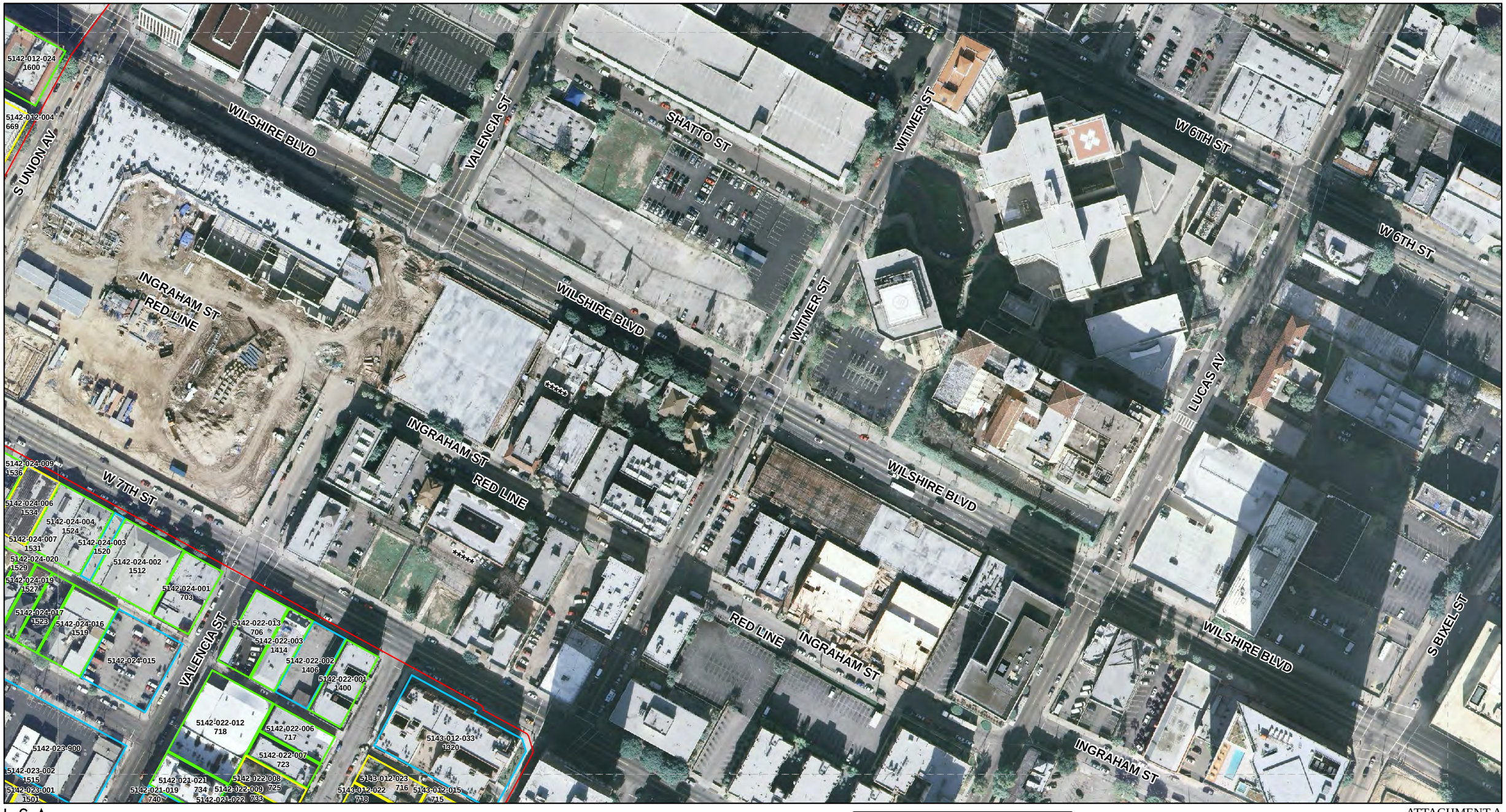

LSA

N

0 75 150
FEET

- Surveyed, Appears Eligible
- Previously Listed/Eligible
- Not Eligible, Merits Consideration
- Not Eligible
- Not Surveyed

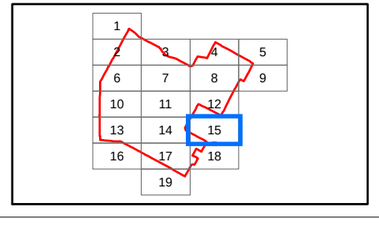

SOURCE: Aerials provided by City of Los Angeles Community Redevelopment Agency (2005)

I:\CAX0701\GIS\DetailedSurveyResultsMap_Westlake.mxd (6/14/2009)

CRA Historic Resources Survey

Detailed Survey Results Map

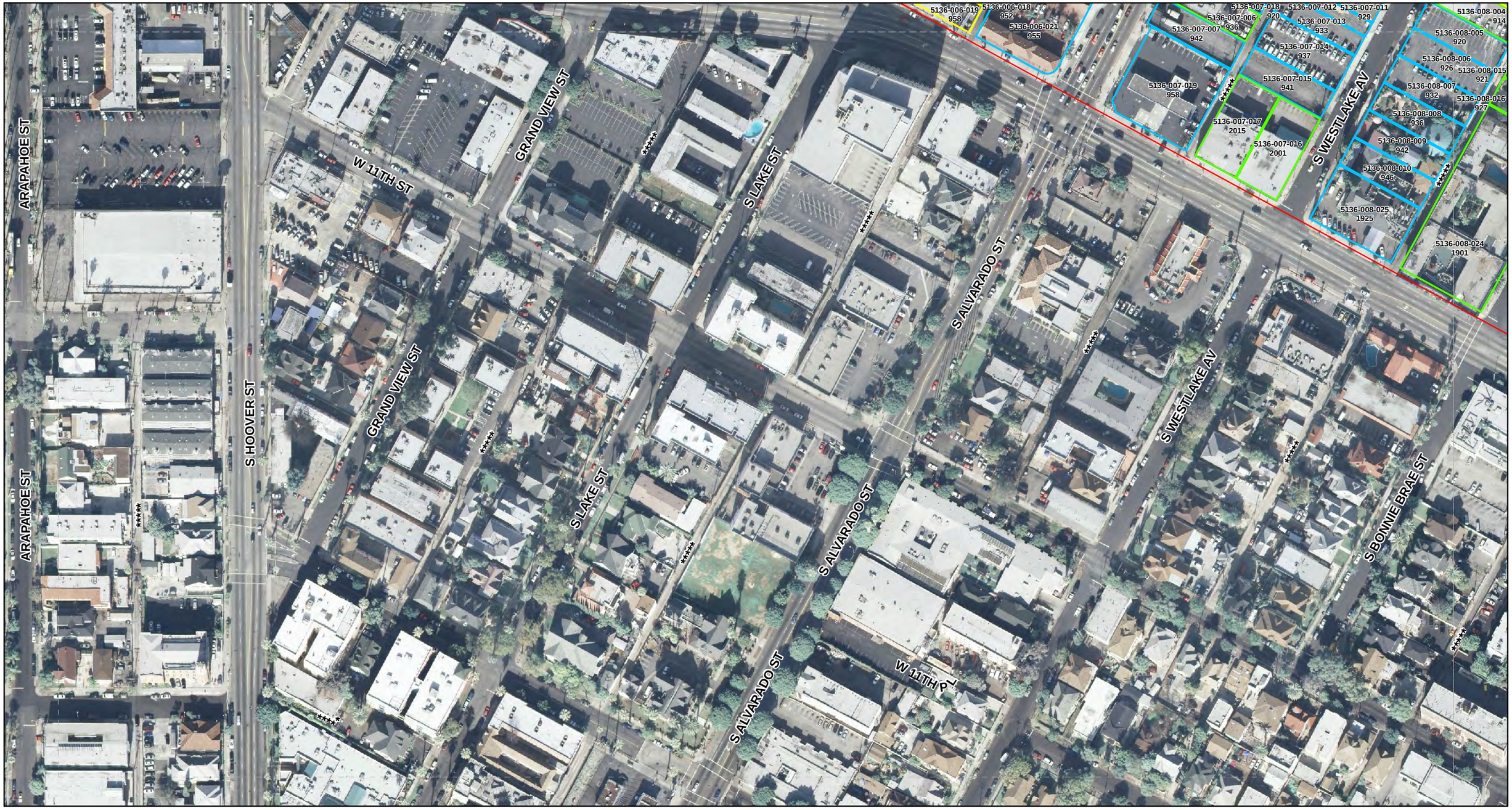

LSA

N

0 75 150
FEET

Surveyed, Appears Eligible
Previously Listed/Eligible
Not Eligible, Merits Consideration
Not Eligible
Not Surveyed

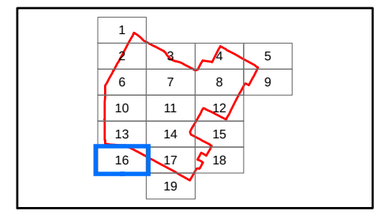

ATTACHMENT A

CRA Historic Resources Survey

Detailed Survey Results Map

SOURCE: Aerials provided by City of Los Angeles Community Redevelopment Agency (2005)

I:\CAX0701\GIS\DetailedSurveyResultsMap_Westlake.mxd (6/14/2009)

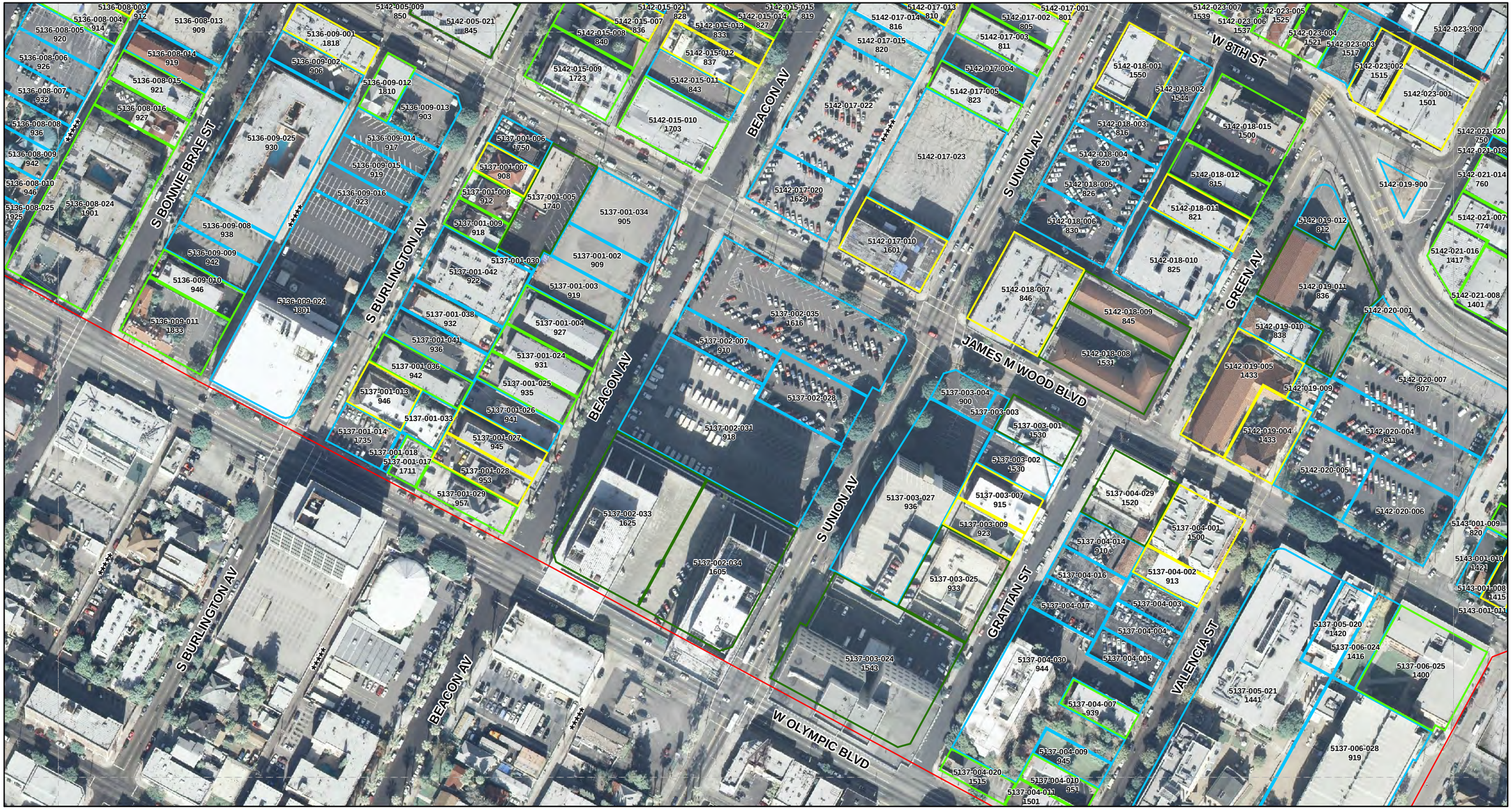

LSA

Surveyed, Appears Eligible
Previously Listed/Eligible
Not Eligible, Merits Consideration
Not Eligible
Not Surveyed

0 75 150
FEET

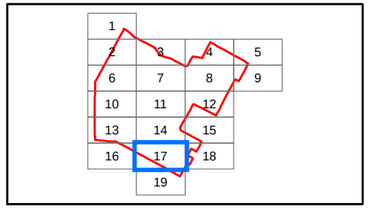

SOURCE: Aerials provided by City of Los Angeles Community Redevelopment Agency (2005)

I:\CAX0701\GIS\DetailedSurveyResultsMap_Westlake.mxd (6/14/2009)

CRA Historic Resources Survey

Detailed Survey Results Map

LSA

N

0 75 150
FEET

- Surveyed, Appears Eligible
- Previously Listed/Eligible
- Not Eligible, Merits Consideration
- Not Eligible
- Not Surveyed

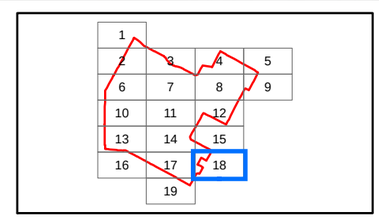

SOURCE: Aerials provided by City of Los Angeles Community Redevelopment Agency (2005)

I:\CAX0701\GIS\DetailedSurveyResultsMap_Westlake.mxd (6/14/2009)

CRA Historic Resources Survey

Detailed Survey Results Map

LSA

N

0 75 150
FEET

Surveyed, Appears Eligible
Previously Listed/Eligible
Not Eligible, Merits Consideration
Not Eligible
Not Surveyed

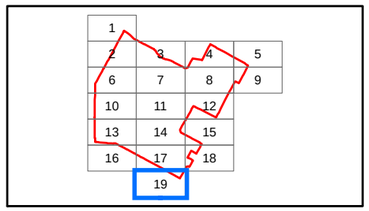

ATTACHMENT A

CRA Historic Resources Survey

Detailed Survey Results Map

SOURCE: Aerials provided by City of Los Angeles Community Redevelopment Agency (2005)

I:\CAX0701\GIS\DetailedSurveyResultsMap_Westlake.mxd (6/14/2009)

APPENDIX B

MASTER TABLE OF RESOURCES SURVEYED

Westlake Redevelopment Area

Master List of Surveyed Properties, 2009

Resource Address	CHR Status Code	Date of Construction	APN	Resource Name
	3S	ca. 1955	5142007900	Fire Station 11
	6Z		5142015900	
	3S	1959	5141008900	
	6Z		5136006022	
	6L	1954	5153012023	
	6DQ	1911	5153005029	
	6Z		5154036900	
	3D	1922	5155020018	
1000 S GRAND VIEW ST	3S	1922	5136014003	
1001 S PARK VIEW ST	6Z	1912	5136003001	
1005 S PARK VIEW ST	3S	1905	5136003002	
1011 S PARK VIEW ST	6L	1905	5136003003	
1015 S PARK VIEW ST	6Z	1905	5136003004	
1021 S PARK VIEW ST	6L	1922	5136003005	
103 S UNION AVE	3S	1925	5153001005	
119 UNION PL	6Z	1890	5153012008	
125 UNION PL	6L	1953	5153012009	
126 UNION PL (#1)	6Z	1956	5153013007	
1308 W 8TH ST	6L	1968	5143001012	
1312 W 8TH ST	6Z		5143001004	
1317 LINWOOD AVE	6Z	1905	5143012011	
1323 LINWOOD AVE	6Z	1902	5143012012	
1329 LINWOOD AVE	3S	1900	5143012013	
133 UNION PL	6L	1940	5153012011	
1333 LINWOOD AVE	3S	1895	5143012014	
1400 JAMES M WOOD BLVD	6Z	1960	5137006025	
1400 W 7TH ST	6Z	1924	5142022001	Holland Hotel
1401 W 8TH ST	6Z	1923	5142021008	
141 UNION PL	6Z	1956	5153012012	
1414 W 7TH ST	6Z	1920	5142022003	
1415 JAMES M WOOD BLVD	3CS	1925	5143001008	
1417 W 8TH ST	6Z	1924	5142021016	
1433 JAMES M WOOD BLVD	3S	1928	5142019005	Church of the Immaculate Conception
1433 JAMES M WOOD BLVD	3S	1922	5142019004	Church of the Immaculate Conception Rectory
1441 W OLYMPIC BLVD	7R	1964	5137005021	Loyola Law School
1463 W 3RD ST	6L	1936	5153027004	Ben's Market
150 UNION PL	6Z	1960	5153013011	
1500 JAMES M WOOD BLVD	3S	1916	5137004001	
1500 W 8TH ST	6Z	1957	5142018015	Melbert Motor Hotel/Melbert Apts
1501 W 8TH ST	3CS	1924	5142023001	El Rescate
1501 W OLYMPIC BLVD	6Z	1953	5137004011	

Westlake Redevelopment Area

Master List of Surveyed Properties, 2009

Resource Address	CHR Status Code	Date of Construction	APN	Resource Name
1502 MIRAMAR ST	6DQ	1923	5153027001	
1507 W 6TH ST	6Z	1939	5153006002	
1510 MIRAMAR ST	6DQ	1922	5153027002	
1511 W 4TH ST	6DQ		5153019018	
1512 W 7TH ST	6Z	1912	5142024002	
1515 W 8TH ST	3CS	1914	5142023002	The Adelphia
1515 W OLYMPIC BLVD	6Z	1898	5137004020	
1516 CROWN HILL AVE	6DQ		5153018005	
1517 W 4TH ST	6DQ	1923	5153019017	
1517 W 6TH ST	6Z	1939	5153006004	
1519 CAMBRIA ST	6Z		5142024016	
1520 JAMES M WOOD BLVD	6L	1965	5137004029	
1521 W 3RD ST	6DQ	1923	5153018006	
1521 W 4TH ST	6DQ	1924	5153019016	Ardyce Apts
1521 W 8TH ST	6Z		5142023004	
1523 CAMBRIA ST	6Z		5142024017	
1524 CROWN HILL AVE	6DQ	1923	5153018004	
1524 W 7TH ST	6Z	1912	5142024004	
1525 W 8TH ST	6Z	1948	5142023005	
1527 CAMBRIA ST	6Z	1897	5142024019	
1527 W 4TH ST	6DQ	1923	5153019015	
1529 CAMBRIA ST	6Z	1894	5142024020	
1530 JAMES M WOOD BLVD	6L	1955	5137003001	The Tidings
1531 CAMBRIA ST	6Z	2006	5142024007	
1531 JAMES M WOOD BLVD	6L	1951	5142018008	Catholic Archdiocese of Los Angeles
1532 CAMBRIA ST	6L	1919	5142023010	
1534 W 7TH ST	3CS	1911	5142024006	
1535 CAMBRIA ST	3S	1900	5142024008	
1536 CAMBRIA ST	6Z	1904	5142023011	
1536 W 7TH ST	6Z	1945	5142024009	
1537 CAMBRIA ST	6L		5142024010	
1537 W 8TH ST	6Z	1995	5142023006	
1539 W 8TH ST	6Z		5142023007	
154 UNION PL	6Z	1961	5153013012	
1543 W OLYMPIC BLVD	6L	1964	5137003024	
1545 CAMBRIA ST	3CS	1893	5142024012	
1547 W 8TH ST	6L	1924	5142023008	
1550 W 2ND ST	3S	1908	5153017013	
1550 W 8TH ST	3CS	1956	5142018001	Legal Aid Foundation of Los Angeles
1558 W 2ND ST	6DQ	1913	5153017012	
1560 W 2ND ST	6DQ	1924	5153017011	

Westlake Redevelopment Area

Master List of Surveyed Properties, 2009

Resource Address	CHR Status Code	Date of Construction	APN	Resource Name
160 UNION PL	6L	1950	5153013013	
1600 E 6TH ST	6Z	1922	5142009001	
1600 WILSHIRE BLVD	6Z	1962	5142012024	
1601 JAMES M WOOD BLVD	3S	1923	5142017010	
1601 W 6TH ST	6L	1924	5153005002	
1602 CROWN HILL AVE	6L	1921	5153009015	
1605 W OLYMPIC BLVD	6L	1975	5137002034	
1606 BEVERLY BLVD	6Z	1962	5153013033	
1608 CROWN HILL AVE	6DQ	1923	5153009014	
1609 W 4TH ST	3S	1923	5153007014	
1610 BEVERLY BLVD	6Z	1953	5153013003	
1610 W 7TH ST	5S1	1924	5142016001	Young's Market, Andrews Hardware Co.
1613 W 6TH ST	6Z	1925	5153005003	
1616 BEVERLY BLVD	6Z	1963	5153013004	
1616 CROWN HILL AVE	6L	1923	5153009017	
1618 W 7TH ST	6Z	1908	5142016009	
1623 W 6TH ST	6Z	1926	5153005001	
1625 W OLYMPIC BLVD	6L	1972	5137002033	
1626 BEVERLY BLVD	6Z	1954	5153012007	
1629 W 4TH ST	3S	1924	5153008013	Kent Court
1629 W 8TH ST	6Z	1932	5142016022	
1630 W 3RD ST	6L	1963	5153007017	
1631 W 3RD ST	6L	1954	5153009020	Holiday Lodge Motel
1631 W 3RD ST	6Z	1962	5153009001	
1635 W 4TH ST	3S	1923	5153008012	Kent Court
1636 W 8TH ST	6L	1962	5142017021	
1643 W 4TH ST	6Z	1924	5153008016	
1644 CROWN HILL AVE	6Z	1957	5153009005	
1644 WILSHIRE BLVD (RM 00100	6Z	1958	5142012018	
1648 WILSHIRE BLVD (APT 0050	3S	1903	5142012020	
1650 W 2ND ST	6Z	1953	5153011003	
1660 BEVERLY BLVD	6Z	1949	5153012003	
1660 W 2ND ST	6Z	1954	5153011004	Tropics
1660 WILSHIRE BLVD	3S	1942	5142011001	
1662 W 2ND ST (APT 0005)	6Z	1959	5153011005	Tropics
1665 W 2ND ST	6Z	1961	5153012013	
1666 W 2ND ST	6Z	1957	5153011006	
1667 W 2ND ST	6Z	1929	5153012014	
1668 W 2ND ST	6Z	1954	5153011007	
1670 WILSHIRE BLVD	6L	1937	5142011002	
1676 W 2ND ST	6Z	1949	5153011008	

Westlake Redevelopment Area

Master List of Surveyed Properties, 2009

Resource Address	CHR Status Code	Date of Construction	APN	Resource Name
1700 MIRAMAR ST	6L	1923	5153002014	
1703 JAMES M WOOD BLVD	6Z		5142015010	
1704 MIRAMAR ST	6L	1923	5153002013	
1708 BEVERLY BLVD	6Z	1906	5153001004	
1709 W 6TH ST	6Z	1917	5153004024	
1709 W 8TH ST	3S	1928	5142014044	
1710 MIRAMAR ST	6Z		5153002012	
1710 W 7TH ST	6Z	1960	5142014020	
1711 MIRAMAR ST	6Z	1908	5153002026	
1711 W OLYMPIC BLVD	6Z	1948	5137001017	
1715 MIRAMAR ST	6Z	1910	5153002025	
1716 MIRAMAR ST	6Z	1953	5153002011	
1717 E 6TH ST	6Z	1948	5153004013	
1719 MIRAMAR ST	6Z	1910	5153002024	
1720 BEVERLY BLVD	6Z	1955	5153001001	
1723 JAMES M WOOD BLVD	6Z	1906	5142015009	
1723 MIRAMAR ST	6Z	1910	5153002023	
1725 W 6TH ST	6Z	1958	5153004028	
1734 W 7TH ST	6Z	1923	5142014001	
1740 JAMES M WOOD BLVD	6L	1951	5137001005	
1800 MARYLAND ST	3S	1926	5154024011	
1800 WILSHIRE BLVD	6Z	1956	5142007023	
1801 6TH AVE	6Z	1922	5154025001	
1801 W 5TH ST	6DQ	1941	5154024001	
1801 W 7TH ST	6Z	1928	5142007010	
1801 WILSHIRE BLVD	6Z	1902	5142008024	
1803 MARYLAND ST	6Z	1936	5154023016	
1805 W 5TH ST	6Z	1900	5154024002	
1808 W 4TH ST	6Z	1939	5154023012	
1808 W 7TH ST	6L	1966	5142006900	
1809 W 8TH ST	6Z	1931	5142006017	
1810 JAMES M WOOD BLVD	6Z	1898	5136009012	
1810 MIRAMAR ST	6Z	1908	5154021006	
1810 W 8TH ST	3CS	1916	5142005010	
1811 MARYLAND ST	6Z	1953	5154023017	
1812 W 5TH ST	3S	1927	5154025010	
1813 WILSHIRE BLVD	6Z	1961	5142008013	
1814 W 4TH ST	6Z	1957	5154023011	
1815 W 6TH ST	6Z	1948	5154025013	
1817 W 4TH ST	6Z	1954	5154022001	
1818 JAMES M WOOD BLVD	3S	1924	5136009001	

Westlake Redevelopment Area

Master List of Surveyed Properties, 2009

Resource Address	CHR Status Code	Date of Construction	APN	Resource Name
1818 MIRAMAR ST	6Z	1922	5154021004	
1818 W 4TH ST	6Z	1963	5154023010	
1819 W 6TH ST	6Z	1956	5154025014	
1820 WILSHIRE BLVD	6L	1952	5142007011	
1822 MIRAMAR ST	6L	1924	5154021003	
1822 W 4TH ST	6DQ	1911	5154023009	
1833 W 5TH ST	3CS	1927	5154024013	
1833 W OLYMPIC BLVD	6Z	1946	5136009011	Seoul Garden Restaurant
1840 W 3RD ST	6Z	1922	5154022007	
1900 W 7TH ST	6Z	1922	5142003011	
1901 W OLYMPIC BLVD	6Z	1958	5136008024	
1901 WILSHIRE BLVD	6Z	1915	5142001010	
1918 W 7TH ST	3CS	1920	5142003001	
1918 W 8TH ST	6Z		5142004001	
1919 W 7TH ST	6L	1910	5142002015	
1920 W 3RD ST	3S	1947	5154027016	
1925 WILSHIRE BLVD	6Z	1934	5142001028	LA open door Presbyterian church
1926 W 3RD ST	6Z	1965	5154027017	
1927 JAMES M WOOD BLVD	3S	1960	5142004021	
1927 W 6TH ST	3S	1923	5154026023	Hotel Barbizon
1930 W 6TH ST	6L	1957	5142001013	
1930 WILSHIRE BLVD	2S	1928	5142002019	Wilshire Medical Building / Crocker Bank
200 COLUMBIA AVE	3CD	1923	5153016011	
200 COLUMBIA PL	3CD	1923	5153016042	
2000 W 7TH ST	3CS	1930	5141019009	
2001 W 6TH ST	3CS	1925	5154029011	Sam's Corner Grocery
2001 W 7TH ST	6DQ		5141002008	
2001 W OLYMPIC BLVD	6Z	1955	5136007016	
2001 WILSHIRE BLVD	3S	1923	5141001026	Wilshire Building / Westlake Professional
201 COLUMBIA PL	3CD	1923	5153016026	
201 S BURLINGTON AVE	3S	1908	5154021005	
201 UNION PL	6Z	1931	5153011001	
201 WITMER ST	6Z	1930	5153015003	
2010 JAMES M WOOD BLVD	6Z	1948	5136007009	
2010 WILSHIRE BLVD	3CS	1952	5141002019	
2014 W 8TH ST	3CS	ca 1925	5141020009	
2015 W OLYMPIC BLVD	6Z	1953	5136007017	
202 LOMA DR	6Z	1924	5153017010	
204 COLUMBIA AVE	3CD	1923	5153016010	
204 COLUMBIA PL	3CD	1923	5153016041	
205 COLUMBIA PL	3CD	1923	5153016025	

Westlake Redevelopment Area

Master List of Surveyed Properties, 2009

Resource Address	CHR Status Code	Date of Construction	APN	Resource Name
206 LOMA DR	6DQ	1928	5153017009	
208 COLUMBIA AVE	3CD	1923	5153016009	
208 COLUMBIA PL	3CD	1923	5153016040	
209 COLUMBIA PL	3CD	1923	5153016024	
2102 JAMES M WOOD BLVD	6Z	1911	5136006001	
211 S BURLINGTON AVE	6L	1914	5154021007	
2110 W 7TH ST	6DQ	1909	5141018002	
2116 W 7TH ST	3CS	1923	5141018003	
212 COLUMBIA AVE	3CD	1923	5153016008	
212 COLUMBIA PL	3CD	1923	5153016046	
2120 W 7TH ST	3S	1910	5141018004	
2120 W 8TH ST	6Z	1963	5141021020	
2121 JAMES M WOOD BLVD (223	3S	1923	5141021067	
2126 W 7TH ST	3S	1916	5141018005	
213 COLUMBIA PL	3CD	1923	5153016023	
2130 JAMES M WOOD BLVD	6L	1963	5136006020	
214 LOMA DR	6DQ	1959	5153017008	
215 S BURLINGTON AVE	3S	1910	5154021008	
215 UNION PL	6Z	1944	5153011002	
216 COLUMBIA AVE	3CD	1923	5153016007	
216 COLUMBIA PL	3CD	1923	5153016037	
217 COLUMBIA PL	6L	1923	5153016022	
217 LOMA PL	6L	1905	5153009009	
219 COLUMBIA AVE	6DQ	1947	5153017015	
219 WITMER ST	6Z	1930	5153015002	
220 COLUMBIA AVE	3CD	1923	5153016006	
220 COLUMBIA PL	3CD	1923	5153016045	
2200 W 7TH ST	6DQ		5141017001	
2200 W 8TH ST	3S	1928	5141022015	William Penn Hotel
2205 W 6TH ST	3S	1916	5154032007	Ansonia Apartments
2206 W 7TH ST	6DQ	1927	5141017002	
221 COLUMBIA AVE	6L	1923	5153017016	
221 COLUMBIA PL	3CD	1923	5153016021	
221 UNION PL	6L	1949	5153011019	
2214 W 7TH ST	3S	1922	5141017003	
2214 W 8TH ST	6Z	1909	5141022017	
2217 JAMES M WOOD BLVD	6Z		5141022022	
222 S BURLINGTON AVE	6Z	1910	5153002021	
2221 W OLYMPIC BLVD	6Z	1963	5136014022	
2223 JAMES M WOOD BLVD	6Z		5141022021	
2227 JAMES M WOOD BLVD	6Z	1900	5141022020	

Westlake Redevelopment Area

Master List of Surveyed Properties, 2009

Resource Address	CHR Status Code	Date of Construction	APN	Resource Name
224 COLUMBIA AVE	3CD	1923	5153016005	
224 COLUMBIA PL	3CD	1923	5153016034	
225 COLUMBIA PL	3CD	1923	5153016020	
225 S BURLINGTON AVE	6Z	1960	5154021027	
226 S UNION AVE	6Z	1928	5153011011	
227 COLUMBIA AVE	3CS	1928	5153017017	
228 COLUMBIA AVE	3CD	1923	5153016004	
228 COLUMBIA PL	3CD	1923	5153016033	
229 COLUMBIA PL	3CD	1923	5153016019	
230 S UNION AVE	6Z	1905	5153011012	
2300 OCEAN VIEW AVE	6DQ	1948	5154037001	
231 WITMER ST	6Z	1930	5153015001	
2310 OCEAN VIEW AVE	3S	1906	5154037003	
2316 OCEAN VIEW AVE	6DQ	1941	5154037004	
2317 JAMES M WOOD BLVD	3CS	1902	5141023010	
2319 OCEAN VIEW AVE (APT 002	6DQ	1962	5154036013	
232 COLUMBIA AVE	3CD	1923	5153016003	
232 COLUMBIA PL	3CD	1923	5153016032	
232 UNION PL	3S	1915	5153009004	
2320 OCEAN VIEW AVE	3S	1921	5154037005	
2322 W 3RD ST	3S	1950	5154035016	
2323 JAMES M WOOD BLVD	6Z	1902	5141023011	
2323 W 6TH ST	6Z	1957	5154037022	
2323 W 8TH ST	6Z	1949	5141016009	
2324 OCEAN VIEW AVE	6DQ	ca. 1950	5154037006	
2325 OCEAN VIEW AVE	6DQ	1929	5154036004	Lake Manor
2325 W 6TH ST	6Z	1956	5154037023	
2327 JAMES M WOOD BLVD	6Z	1901	5141023012	
233 COLUMBIA PL	3CD	1923	5153016043	
233 UNION PL	6DQ	1958	5153011018	Barlyn Terrace
2330 OCEAN VIEW AVE	6DQ	1921	5154037008	
2330 W 3RD ST	6L	1951	5154035015	
2331 OCEAN VIEW AVE	6DQ		5154036005	
2337 OCEAN VIEW AVE	3S	1904	5154036006	
234 LOMA DR	6L	1960	5153017006	
234 S UNION AVE	6Z	1938	5153011013	
2340 W 3RD ST	3S	1948	5154035014	
2343 OCEAN VIEW AVE	6DQ	1903	5154036007	
2347 OCEAN VIEW AVE	6DQ	1909	5154036008	
2352 W 3RD ST	6Z		5154035018	
236 COLUMBIA AVE	3CD	1923	5153016002	

Westlake Redevelopment Area

Master List of Surveyed Properties, 2009

Resource Address	CHR Status Code	Date of Construction	APN	Resource Name
236 COLUMBIA PL	3CD	1923	5153016031	
237 COLUMBIA PL	3CD	1923	5153016016	
240 COLUMBIA AVE	3CD	1923	5153016001	
240 COLUMBIA PL	3CD	1923	5153016030	
240 S UNION AVE	6Z	1914	5153011014	
2401 JAMES M WOOD BLVD	6Z	1912	5141024008	
2401 OCEAN VIEW AVE	6DQ		5155030028	
2401 W 10TH ST	3S	1923	5136002011	
2401 WILSHIRE BLVD	3CS	1957	5141005901	
2404 WILSHIRE BLVD	3S	1960	5141004013	American Cement Company
2405 W 8TH ST	6L	1948	5141015028	
2407 JAMES M WOOD BLVD	6Z	1913	5141024009	
241 COLUMBIA PL	3CD	1923	5153016015	
2410 W 3RD ST	6Z	1955	5154035025	
2410 W 7TH ST	3S	1924	5141015002	
2411 W 10TH ST	3S	1912	5136002010	
2411 W 4TH ST	6DQ	1920	5154035004	
2411 W 8TH ST	6L	1959	5141015027	
2413 JAMES M WOOD BLVD	6Z	1922	5141024020	
2414 W 7TH ST	3S	1925	5141015001	
2415 OCEAN VIEW AVE	3CS	1904	5155030003	
2418 W 6TH ST	3CS	1924	5141005010	
2419 OCEAN VIEW AVE	3S	1909	5155030004	
242 S UNION AVE	6Z	1909	5153011015	
2424 W 7TH ST	6DQ	1909	5141015013	
2424 WILSHIRE BLVD	5S1	1924	5141004003	Park Wilshire
2426 W 7TH ST	6Z	1908	5141015014	
2430 OCEAN VIEW AVE	3S	1929	5154038006	Nob Hill Towers
244 COLUMBIA PL	3CD	1923	5153016029	
245 COLUMBIA PL	3CD	1923	5153016014	
246 S UNION AVE	6L	1923	5153010007	
248 COLUMBIA PL	3CD	1923	5153016028	
249 COLUMBIA PL	3CD	1923	5153016044	
250 LOMA DR	6DQ	1923	5153018003	
250 S BONNIE BRAE ST	6Z	1965	5154021001	Judy Lynn Apartments
250 S BURLINGTON AVE	6Z	1916	5153002010	
250 S UNION AVE	6Z		5153010008	
2500 W 6TH ST	3S	1925	5141006001	City Self Storage
2500 W 7TH ST	3S	1924	5141014001	Thorpe Building
2501 JAMES M WOOD BLVD	6Z	1926	5141025026	
2501 OCEAN VIEW AVE	6DQ	1920	5155030005	

Westlake Redevelopment Area

Master List of Surveyed Properties, 2009

Resource Address	CHR Status Code	Date of Construction	APN	Resource Name
2501 W 5TH ST	6DQ	1951	5155031029	
2501 W 7TH ST	3CS	1924	5141007014	Hite Building
2501 WILSHIRE BLVD	5S1	1932	5141006007	La Fonda Restaurant Building
2502 W 3RD ST	6Z	1947	5155032021	
2503 W 4TH ST	6DQ	1912	5155032001	
2504 JAMES M WOOD BLVD	6Z	1948	5136001001	
2504 OCEAN VIEW AVE	3S	1923	5155029001	
2505 W 6TH ST	2S2	1925	5155029010	The Asbury
2507 OCEAN VIEW AVE	6DQ	1918	5155030006	
2507 W 4TH ST	6DQ		5155032002	
251 LOMA DR	6L	1954	5153009013	
251 UNION PL (APT 0012)	6L	1949	5153010019	
2510 W 7TH ST	3S	1923	5141014002	
2511 W 4TH ST	6DQ	1940	5155032003	
2511 W 5TH ST	6DQ	1951	5155031028	
2512 JAMES M WOOD BLVD	6Z	1906	5136001002	
2512 OCEAN VIEW AVE	6DQ	1939	5155029003	
2512 W 3RD ST	5S1	1927	5155032022	Mother Trust Superet Center
2515 OCEAN VIEW AVE	6L	ca 1960	5155030007	
2515 W 7TH ST	6Z	1923	5141007007	
2516 JAMES M WOOD BLVD	6L	1911	5136001013	
2516 W 3RD ST	5S1	1924	5155032024	Mother Trust Superet Center
2516 W 4TH ST	6DQ	1940	5155031012	
2517 W 8TH ST	6Z	1947	5141014027	
2518 OCEAN VIEW AVE	6DQ	ca. 1940	5155029004	
2519 OCEAN VIEW AVE	6DQ	1957	5155030027	
2519 W 4TH ST	6Z	1939	5155032004	
252 COLUMBIA PL	3CD	1923	5153016027	
2520 W 4TH ST	6DQ	1925	5155031013	
2520 W 6TH ST	3S	1959	5141006015	
2520 W 7TH ST	3S	1909	5141014029	
2521 JAMES M WOOD BLVD	6Z	1948	5141025019	
2521 W 4TH ST	7R	1921	5155032005	
2521 W 5TH ST	6DQ	1935	5155031027	
2522 OCEAN VIEW AVE	6DQ	1920	5155029005	
2524 W 4TH ST	3D	1937	5155031014	
2524 W 7TH ST	3S	1924	5141014030	
2525 OCEAN VIEW AVE	6DQ	1910	5155030008	
2525 W 8TH ST	6Z	1962	5141014025	
2526 W 3RD ST	6Z		5155032015	
2527 W 5TH ST	6DQ	1938	5155031026	

Westlake Redevelopment Area

Master List of Surveyed Properties, 2009

Resource Address	CHR Status Code	Date of Construction	APN	Resource Name
2529 W 4TH ST	3D	1925	5155032006	
253 COLUMBIA AVE	6DQ	1923	5153017018	
2530 OCEAN VIEW AVE	3B	1908	5155029016	
2530 W 4TH ST	3D	1908	5155031015	
2533 OCEAN VIEW AVE	3B	1926	5155030009	
2533 W 4TH ST	3D	1922	5155032007	
2534 W 3RD ST	6Z	1925	5155032014	
2535 W 5TH ST	6DQ	1953	5155031025	
2536 W 5TH ST	6DQ	1952	5155030017	
254 S UNION AVE	6Z	ca. 1923	5153010009	
2543 W 5TH ST	6DQ	1934	5155031024	
2543 W 6TH ST	6Z	1924	5155029015	
2544 W 5TH ST	6DQ	1949	5155030018	
2552 W 5TH ST	6DQ	1947	5155030020	
2555 W 5TH ST	6DQ	1936	5155031023	
2556 W 5TH ST	3S	1950	5155030021	
2566 W 5TH ST	6DQ	1938	5155030022	
2569 W 5TH ST	6DQ	1939	5155031022	
2570 W 5TH ST	6DQ	1941	5155030023	
2575 W 5TH ST	6DQ	1941	5155031021	
2576 W 5TH ST	7R	1940	5155030024	
258 S BURLINGTON AVE	6Z	1910	5153002009	
259 COLUMBIA AVE	6L	1923	5153017019	
260 S BURLINGTON AVE	6Z	1913	5153002028	
260 S UNION AVE	6Z	1964	5153010010	
2600 W 8TH ST	6Z	1912	5141026001	
2601 W 7TH ST	3S	1923	5141008005	
2601 WILSHIRE BLVD	3S	1952	5141009019	
2602 W 3RD ST	6Z	1960	5155027008	Casa de Cleaners
2606 W 8TH ST	6Z		5141026002	
2607 W 4TH ST	3D	1911	5155027001	
2607 W 7TH ST	6Z	1927	5141008006	
261 WITMER ST	6DQ	1949	5153027007	
2610 W 3RD ST	6DQ	1964	5155027018	
2610 W 8TH ST	6Z	1924	5141026003	
2615 W 6TH ST	3D	1930	5155028022	
2619 W 8TH ST	3S	1925	5141013019	
2619 WILSHIRE BLVD	2S2	1927	5141009015	Wilshire Royale Hotel
263 UNION PL	6Z	1908	5153010018	
264 COLUMBIA AVE	6DQ	1917	5153027006	
264 S UNION AVE	6Z	1901	5153010011	

Westlake Redevelopment Area

Master List of Surveyed Properties, 2009

Resource Address	CHR Status Code	Date of Construction	APN	Resource Name
265 COLUMBIA AVE	6DQ	1924	5153017020	
267 UNION PL	6L	1923	5153010026	
268 S BURLINGTON AVE	3S	1904	5153002006	
2700 W 3RD ST	6DQ	1949	5155021025	
2700 W 7TH ST	3S	1923	5141012001	
2700 WILSHIRE BLVD	3S	1956	5141011020	Western Mortgage Building
2701 W 6TH ST	3D	1924	5155020001	
2701 WILSHIRE BLVD	1S	1914	5141010007	Bryson Apartments
2706 WILSHIRE BLVD	6L	1957	5141011016	
2708 W 7TH ST	6Z	1922	5141012003	
2714 W 7TH ST	3S	1910	5141012004	
272 S BURLINGTON AVE	3S	1923	5153002001	
272 S UNION AVE	3S	1890	5153010013	
273 UNION PL	6Z	1939	5153010025	
275 S UNION AVE	6Z	1905	5153002027	
275 WITMER ST	6DQ	1954	5153027005	
276 S UNION AVE	6Z	1921	5153010014	
281 COLUMBIA AVE	6L	1941	5153017023	
282 S UNION AVE	6Z	1891	5153010027	
300 S ALVARADO ST	6Z	1925	5154028001	
301 S GRAND VIEW ST	6L	1950	5154035029	St Nicholas Orthodox Church
301 WITMER ST	3S	1924	5153026002	
303 LOMA DR	3S	1951	5153007022	
303 S UNION AVE	6L	1965	5153003036	
305 COLUMBIA AVE	3S	ca 1925	5153019004	
305 S CORONADO ST	6DQ		5155027007	
306 COLUMBIA AVE	6DQ	1924	5153026003	
306 LOMA DR	2S3		5153019025	Mary Andrews Clark Memorial Home
306 S BONNIE BRAE ST	6Z		5154022006	
306 UNION PL	6Z	1948	5153007010	
307 S BURLINGTON AVE	6Z	1925	5154022012	
307 WITMER ST	6DQ	1923	5153026004	
309 S CORONADO ST	6DQ	1911	5155027006	
309 S WESTLAKE AVE	6Z	1924	5154028020	
310 S ALVARADO ST	6Z	1912	5154028002	
310 S BONNIE BRAE ST	6L	1925	5154022005	
311 COLUMBIA AVE	6Z	1924	5153019005	
311 S BURLINGTON AVE	6Z	1910	5154022013	
311 WITMER ST	3S	1923	5153026007	
312 COLUMBIA AVE	6DQ	1950	5153026005	
313 S RAMPART BLVD	3D	1923	5155021023	

Westlake Redevelopment Area

Master List of Surveyed Properties, 2009

Resource Address	CHR Status Code	Date of Construction	APN	Resource Name
314 S CORONADO ST	3D	1922	5155032010	
315 S BURLINGTON AVE	6Z	1910	5154022014	
315 S CORONADO ST	3D	1911	5155027005	
316 COLUMBIA AVE	6DQ	1953	5153026006	
316 S BONNIE BRAE ST	6Z	1905	5154022004	
318 S ALVARADO ST	6Z	1964	5154028003	
318 S BENTON WAY	3D	1928	5155021021	
318 S CORONADO ST	3D	1921	5155032009	
319 S UNION AVE	6Z	1913	5153003021	
320 COLUMBIA AVE	3S	1923	5153026009	
320 S ALVARADO ST	6Z	1927	5154028004	
320 S RAMPART BLVD	3D	1923	5155027011	
321 S BURLINGTON AVE	6Z	1920	5154022015	
321 S RAMPART BLVD	6DQ		5155021022	
322 S BENTON WAY	3D	1923	5155021019	
322 S BONNIE BRAE ST	3CS	1895	5154022003	
323 S BURLINGTON AVE	6L	1928	5154022016	
323 S CORONADO ST	6DQ	1911	5155027004	
323 S UNION AVE	6Z	1913	5153003022	
324 S ALVARADO ST	6Z	1948	5154028005	
324 S CORONADO ST	3D	1922	5155032008	
324 S RAMPART BLVD	3D	1922	5155027012	
324 UNION PL	3S	1925	5153007013	
325 COLUMBIA AVE	6Z	1922	5153019006	
325 S CORONADO ST	6DQ	1930	5155027003	
325 S RAMPART BLVD	6DQ	1922	5155021020	
325 S WESTLAKE AVE	6L	1959	5154028018	
325 WITMER ST	6DQ	1922	5153026011	
326 S BONNIE BRAE ST	6Z	1911	5154022002	
326 S BURLINGTON AVE	6Z	1943	5153003028	
327 S UNION AVE	6Z	1951	5153003023	
328 COLUMBIA AVE	6DQ	1923	5153026012	
329 S BONNIE BRAE ST	6Z	1911	5154027008	
329 S RAMPART BLVD	3D	1922	5155021018	
329 WITMER ST	6DQ	1901	5153026014	
331 S CORONADO ST	6DQ	1950	5155027002	
331 S WESTLAKE AVE	3S	1901	5154028017	
332 COLUMBIA AVE	6DQ	1954	5153026015	
333 S UNION AVE	6Z	1910	5153003001	
335 S RAMPART BLVD	3D	1922	5155021016	
335 S WESTLAKE AVE	6Z	1957	5154028016	

Westlake Redevelopment Area

Master List of Surveyed Properties, 2009

Resource Address	CHR Status Code	Date of Construction	APN	Resource Name
335 WITMER ST	3S	1924	5153026016	
336 S BENTON WAY	6DQ	1920	5155021015	
340 S ALVARADO ST	6L	1964	5154028026	
341 S ALVARADO ST	3S		5154030015	Ozmun Apartments
342 COLUMBIA AVE	6DQ	1924	5153026017	
342 S BENTON WAY	6DQ	1920	5155021013	
344 COLUMBIA AVE	6DQ	1954	5153026019	
345 S RAMPART BLVD	3D	1923	5155021014	
345 S WESTLAKE AVE	6Z	1959	5154028025	
346 COLUMBIA AVE	6DQ	1940	5153026022	
346 S BENTON WAY	6DQ	1920	5155021012	
349 S RAMPART BLVD	3D	1923	5155021011	
352 S BENTON WAY	6DQ	1920	5155021010	
355 S RAMPART BLVD	6DQ	1923	5155021009	
356 COLUMBIA AVE	6L	1940	5153026025	
357 N WESTLAKE AVE	6Z	1956	5154028027	
357 S ALVARADO ST	3S		5154031001	Roxy Apartments
358 S BENTON WAY	3D	1922	5155021008	
360 S WESTLAKE AVE	3S	1926	5154027031	Mary Lind Royal Palms Concordia Club
362 LOMA DR	6Z	1927	5153019009	
366 COLUMBIA AVE	6DQ	1958	5153021001	
372 COLUMBIA AVE	6DQ	1940	5153021003	
372 LOMA DR	6Z	1924	5153019011	
375 COLUMBIA AVE	6Z	1925	5153019020	
380 LOMA DR	3S	1923	5153019012	
392 LOMA DR	6DQ	1923	5153019013	
398 LOMA DR	6DQ	1923	5153019014	
400 S BENTON WAY	3D	1924	5155021007	
400 S RAMPART BLVD	3D		5155028010	
400 S UNION AVE	3S	1922	5153005015	
400 S WESTLAKE AVE	6Z	1956	5154026013	
401 LOMA DR	3S	1923	5153006008	
401 S CORONADO ST	3S	1961	5155028009	
401 S PARK VIEW ST (APT A)	6DQ	1954	5155031007	
401 S RAMPART BLVD	3B	1923	5155021006	
401 S UNION AVE	3S	1922	5153003015	
401 S WESTLAKE AVE	6Z	1965	5154029023	
401 UNION DR	6Z	1955	5153005014	
401 WITMER ST	6DQ	1924	5153026018	
402 S BURLINGTON AVE	6DQ	1921	5153003002	
402 S CORONADO ST	6DQ	1950	5155031016	

Westlake Redevelopment Area

Master List of Surveyed Properties, 2009

Resource Address	CHR Status Code	Date of Construction	APN	Resource Name
403 S BONNIE BRAE ST	5S1	1898	5154027007	Grier-Musser House
404 S BENTON WAY	3D	1922	5155021005	
406 S BONNIE BRAE ST	6L	1907	5154023007	
406 S CORONADO ST	3D	1922	5155031017	
406 S RAMPART BLVD	3D	1924	5155028011	
407 LOMA DR	3S	1925	5153006009	
407 S BONNIE BRAE ST	6Z	1939	5154027006	
407 S CORONADO ST	3D	1920	5155028008	
407 S PARK VIEW ST	6DQ	1954	5155031006	
407 WITMER ST	3CS	1923	5153026020	
408 S BENTON WAY	3D	1922	5155021004	
408 S BURLINGTON AVE	6DQ	1923	5153003003	
409 S ALVARADO ST	6L	1922	5154031003	
409 S UNION AVE	6DQ	1950	5153003014	
410 S BONNIE BRAE ST	3S	1904	5154023006	
410 S UNION AVE	6DQ		5153005016	
411 S RAMPART BLVD	6DQ	1954	5155021003	
411 WITMER ST	6DQ	1940	5153026023	
412 S BENTON WAY	3D	1922	5155021002	
412 S BONNIE BRAE ST	6Z	1930	5154023005	
412 S BURLINGTON AVE	3S	1923	5153003004	
412 S CORONADO ST	3D		5155031018	
412 S GRAND VIEW ST	6Z	1905	5154033020	
412 S LAKE ST	3CS	1927	5154030022	
412 UNION DR	6Z	1925	5153006005	
413 S CORONADO ST	3D	1923	5155028007	
414 S CORONADO ST	6DQ	1923	5155031019	
414 S RAMPART BLVD	3D	1922	5155028012	
415 LOMA DR	6Z	1953	5153006010	
415 S ALVARADO ST	6Z	1906	5154031004	
415 S WESTLAKE AVE	3S	1923	5154029020	
415 UNION DR	3CS	1925	5153005013	
416 S BENTON WAY	3D	1922	5155020015	
416 S GRAND VIEW ST	6Z	1925	5154033019	
416 S LAKE ST	6Z	1908	5154030020	
416 S WESTLAKE AVE	3S	1923	5154026015	
417 S ALVARADO ST	6Z	1900	5154031005	
417 S RAMPART BLVD	3D	1924	5155020017	
419 S ALVARADO ST	6L	1924	5154031006	
419 S BURLINGTON AVE	6Z	1953	5154023015	
420 S BENTON WAY	3D	1922	5155020012	

Westlake Redevelopment Area

Master List of Surveyed Properties, 2009

Resource Address	CHR Status Code	Date of Construction	APN	Resource Name
420 S BONNIE BRAE ST	6Z	1960	5154023020	Bonnie Brae Manor Convalescent Home
420 S BURLINGTON AVE	6DQ	1908	5153003005	
420 S GRAND VIEW ST	6Z	1920	5154033018	
420 S UNION AVE	6DQ	1923	5153005017	
420 S WESTLAKE AVE	3CS	1924	5154026016	Regina Apartments
421 S PARK VIEW ST	6DQ	1939	5155031003	
421 S RAMPART BLVD	3D	1922	5155020013	
421 UNION DR	6DQ	1924	5153005012	
422 S BENTON WAY	3D	1922	5155020014	
422 S CORONADO ST	6DQ	1953	5155031020	
422 S RAMPART BLVD	6DQ	1951	5155028013	
423 WITMER ST	6Z	1904	5153026024	
424 S BURLINGTON AVE	6DQ	ca 1923	5153003006	
424 S UNION AVE	6Z	1995	5153005018	
425 LOMA DR	3S	1923	5153006012	
425 S RAMPART BLVD	3B	1939	5155020011	
425 S UNION AVE	6DQ	1921	5153003011	
427 S ALVARADO ST	3S	1908	5154031016	
427 S BONNIE BRAE ST	6Z	1961	5154027026	
427 S GRAND VIEW ST	3CS	1928	5154037010	Grand View Towers
427 S WESTLAKE AVE	6Z	1963	5154029018	
427 UNION DR	6DQ	1924	5153005011	
428 S BURLINGTON AVE	3S	1939	5153003034	
429 S UNION AVE	6DQ	1926	5153003010	
429 WITMER ST	6DQ	1940	5153021002	
430 S UNION AVE	3S	1926	5153005019	Osiris Apartments
431 S RAMPART BLVD	6DQ	1922	5155020010	
432 UNION DR	6Z	1955	5153006022	
433 UNION DR	6Z	1928	5153005010	
434 S BURLINGTON AVE	3S	1941	5153004002	
434 S RAMPART BLVD	3D	1923	5155028014	
434 S UNION AVE	6DQ	1922	5153005020	
436 S GRAND VIEW ST	6L	1923	5154033015	
437 S WESTLAKE AVE	6Z	1951	5154029017	
437 WITMER ST	6DQ	Ca 1940	5153021004	
438 S RAMPART BLVD	3D	1922	5155028015	
438 UNION DR	3S	1923	5153006021	
439 S BONNIE BRAE ST	6Z	1965	5154026024	
439 UNION DR	6Z	1921	5153005009	
440 S BONNIE BRAE ST	6L	1923	5154024010	
440 S UNION AVE	6DQ	1957	5153005021	

Westlake Redevelopment Area

Master List of Surveyed Properties, 2009

Resource Address	CHR Status Code	Date of Construction	APN	Resource Name
441 S BURLINGTON AVE	3S	1922	5154024012	
441 S RAMPART BLVD	3D	1924	5155020008	
444 S BURLINGTON AVE	6DQ	1923	5153004003	
446 S BONNIE BRAE ST	6Z	1921	5154024008	
446 S RAMPART BLVD	3D	1922	5155028016	
447 S GRAND VIEW ST	3CS	1926	5154037013	
447 S RAMPART BLVD	6DQ	1924	5155020006	
448 S LAKE ST	6Z	1913	5154031022	
450 S BENTON WAY	3D	1924	5155020009	
450 S BURLINGTON AVE	6DQ	1925	5153004004	Shirley Apartments
451 S BONNIE BRAE ST	6Z	1920	5154026008	
451 S LAKE ST	3S	1907	5154033014	
452 S BONNIE BRAE ST	6Z	ca. 1905	5154024007	
452 S LAKE ST	3S	1904	5154031021	
456 COLUMBIA AVE	6L	1922	5153021005	
457 S BONNIE BRAE ST	6L	1925	5154026007	
457 WITMER ST	6DQ	1920	5153021006	
461 WITMER ST	6DQ	1920	5153021008	
480 S BURLINGTON AVE	6DQ	1921	5153004008	
495 WITMER ST	6L	1915	5153021010	
500 COLUMBIA AVE	6DQ	1922	5153021007	
500 S UNION AVE	6DQ	1914	5153005022	
500 S WESTLAKE AVE	3S	1926	5154026019	Strand Apartments
501 LOMA DR	6DQ	1939	5153006013	
501 S BURLINGTON AVE	3S	1929	5154025011	
501 S CORONADO ST	3D		5155028006	
501 S RAMPART BLVD	3D	1922	5155020005	
502 S WESTLAKE AVE	3CS	1922	5154026020	
503 S WESTLAKE AVE	6Z	1908	5154029016	
503 UNION DR	6DQ	1924	5153005008	
504 S BONNIE BRAE ST	3CS	1925	5154025008	
504 S RAMPART BLVD	3D	1922	5155028017	
504 S WESTLAKE AVE	3S	1930	5154026021	
507 LOMA DR	6Z	1927	5153006014	
507 S CORONADO ST	3D	1923	5155028005	
508 COLUMBIA AVE	3CS	1922	5153021009	
508 S CORONADO ST	6DQ	1951	5155030025	
508 S PARK VIEW ST	6DQ	1922	5154037007	
508 S UNION AVE	3S	1899	5153005024	
508 UNION DR	6Z	1924	5153006019	
509 S GRAND VIEW ST	6Z	1896	5154037016	

Westlake Redevelopment Area

Master List of Surveyed Properties, 2009

Resource Address	CHR Status Code	Date of Construction	APN	Resource Name
509 UNION DR	3S	1924	5153005007	
510 S BURLINGTON AVE	3S	1923	5153004010	
511 S BONNIE BRAE ST	6DQ	1924	5154026002	
511 S RAMPART BLVD	3D	1924	5155020004	
511 S UNION AVE	6L	1923	5153004018	
512 S BONNIE BRAE ST	6DQ	1923	5154025007	
512 S PARK VIEW ST	3S	1928	5154037031	Park Place Apts
512 S RAMPART BLVD	3D	1923	5155028018	
513 S UNION AVE	3S	1922	5153004017	
514 S ALVARADO ST	6Z	1953	5154029008	
514 S WESTLAKE AVE	6Z	1922	5154026022	
514 UNION DR	3CS	1926	5153006018	
515 S CORONADO ST	3D	1903	5155028004	
515 S LAKE ST	6L	1910	5154032006	
515 UNION DR	6L	1924	5153005006	
516 S RAMPART BLVD	3D	1911	5155028019	
516 S UNION AVE	3S	1923	5153005026	
517 LOMA DR	6Z	1954	5153006015	
517 S RAMPART BLVD (APT 020	3D	1923	5155020003	
518 S PARK VIEW ST	6DQ	1904	5154037030	
520 S RAMPART BLVD	3D	1922	5155028020	
521 S UNION AVE	6DQ	1913	5153004016	
521 S WESTLAKE AVE	3S	1908	5154029028	
521 UNION DR	3S	1924	5153005005	
522 S UNION AVE	6DQ	1922	5153005027	
523 S CORONADO ST	3D	1920	5155028003	
525 S UNION AVE	6DQ	1921	5153004015	
526 S UNION AVE	3S	1922	5153005028	
526 UNION DR	3CS	1926	5153006016	
527 S CORONADO ST	6DQ	1922	5155028002	
527 UNION DR	6Z	1956	5153005004	
528 S RAMPART BLVD	3D	1922	5155028021	
532 S CORONADO ST	3B	1924	5155030026	Hanford Apartments
534 S CORONADO ST	3D		5155030012	
541 S CORONADO ST	3B	1909	5155028027	
542 S CORONADO ST	3D		5155030011	
545 S CORONADO ST	3D	1916	5155028029	
550 S CORONADO ST	3B	1923	5155030010	
559 S CORONADO ST	6DQ	1922	5155028023	
571 S CORONADO ST	3B	1923	5155028001	
600 S LA FAYETTE PARK PL	6Z	1952	5141010003	

Westlake Redevelopment Area

Master List of Surveyed Properties, 2009

Resource Address	CHR Status Code	Date of Construction	APN	Resource Name
601 S RAMPART BLVD	2S2	1911	5141010001	Rampart Apartments
607 S PARK VIEW ST	3S	1926	5141005007	Park Plaza Hotel
608 S WESTLAKE AVE	3S	1924	5142001014	
610 S CORONADO ST	6Z	1949	5141006014	
615 S RAMPART BLVD	6Z	1948	5141010002	
619 S WESTLAKE AVE	6L	1905	5141001900	
620 S CORONADO ST	3S	1916	5141006012	
621 S BURLINGTON AVE	6L	1923	5142008004	
621 S UNION AVE	2S3	1913	5142009005	Waldorf Apartments
623 S WESTLAKE AVE	6Z		5141001901	
625 S BURLINGTON AVE	6Z	1928	5142008005	
626 S ALVARADO ST	3CS	1925	5141001019	Parkview Apartments
626 S BONNIE BRAE ST	6Z	1918	5142008019	
627 S CARONDELET ST	6L	1926	5141006006	
627 S WESTLAKE AVE	6Z	1902	5141001902	
629 S BURLINGTON AVE	6Z	1922	5142008006	
629 S WESTLAKE AVE	6Z	1923	5141001903	
630 S ALVARADO ST	6Z	1910	5141001020	
631 S BONNIE BRAE ST	6L	1913	5142001009	
634 S ALVARADO ST	5S1	1925	5141001024	Westlake Theatre Building
635 S WESTLAKE AVE	3S	1939	5141001014	
650 S ALVARADO ST	6Z	1910	5141002001	
655 S ALVARADO ST	2S		5141003900	MacArthur Park
658 S BONNIE BRAE ST	6Z		5142007013	
660 S BONNIE BRAE ST	6L	1937	5142007014	ASOSAL, People's College of Law
661 S BURLINGTON AVE	6Z	1921	5142007003	
666 S BONNIE BRAE ST	3S	1910	5142007015	
666 S LA FAYETTE PARK PL	1S	1927	5141011015	Granada Shops and Studios
667 S CARONDELET ST	3S	1917	5141007002	
668 S BONNIE BRAE ST	6Z		5142007016	
668 S RAMPART BLVD	3S	1927	5141008013	
669 S BURLINGTON AVE	3CS	1904	5142007004	
669 S UNION AVE	3S	1928	5142012004	President Apartments
671 S CORONADO ST	2S2	1917	5141008002	Coronado Place
672 S RAMPART BLVD	3S	1916	5141008012	
675 S PARK VIEW ST	3S	1941	5141004004	
676 S CORONADO ST	6Z	1922	5141007009	
676 S RAMPART BLVD	3S	1916	5141008011	
682 S CORONADO ST	6Z	1923	5141007008	Coronado Inn
685 S CARONDELET ST	6Z	1939	5141007005	
685 S CORONADO ST	6Z	1955	5141008004	

Westlake Redevelopment Area

Master List of Surveyed Properties, 2009

Resource Address	CHR Status Code	Date of Construction	APN	Resource Name
690 S BURLINGTON AVE	2S2		5142011011	
694 S ALVARADO ST	3S	1928	5141002015	Bilak Building
694 S BURLINGTON AVE	3CS	1913	5142011013	
701 N ALVARADO ST	6DQ	1921	5141018001	
703 VALENCIA ST	6Z		5142024001	
704 S ALVARADO ST	5S3		5141019001	Langer's Delicatessen
706 VALENCIA ST	6Z	1920	5142022013	
707 S BONNIE BRAE ST	3S	1923	5142003012	
708 S ALVARADO ST	6Z		5141019002	
711 S RAMPART BLVD	3CS	1924	5141012002	
711 S WESTLAKE AVE	6Z	1930	5141019010	
712 S WESTLAKE AVE	3S	1922	5142003002	
714 S BURLINGTON AVE	6Z	1964	5142014026	Burlington Terrace
714 S GRAND VIEW ST	6L	1940	5141017004	
715 S BONNIE BRAE ST	6Z	1959	5142003013	
715 WITMER ST	3S	1927	5143012015	
716 COLUMBIA AVE	3S	1890	5143012023	
716 S WESTLAKE AVE	6Z	1922	5142003003	
717 COLUMBIA AVE	6Z	1922	5142022006	
717 S CARONDELET ST	3CS	1929	5141014003	
717 S WESTLAKE AVE	6Z	1924	5141019011	
718 COLUMBIA AVE	3S	1900	5143012022	
718 S ALVARADO ST	3CS	1911	5141019003	
718 S UNION AVE	3S	1922	5142024014	Stuart Hotel
718 VALENCIA ST	6Z	1953	5142022012	
719 S ALVARADO ST	6Z	1960	5141018018	
720 BEACON AVE	6Z		5142016012	
720 S ALVARADO ST	3CS	1914	5141019004	Glenwood Apartments
720 S LAKE ST	6Z	1930	5141018006	former cooks Union
721 S BONNIE BRAE ST	6Z		5142003014	
721 S WESTLAKE AVE	6L	1905	5141019012	
722 S BONNIE BRAE ST	6Z	1911	5142006003	
722 S GRAND VIEW ST	6L	1940	5141017005	
723 COLUMBIA AVE	6Z	1923	5142022007	
724 BEACON AVE	6Z	1957	5142016013	
724 S CARONDELET ST	3S	1914	5141015017	
724 S PARK VIEW ST	3S	1957	5141016014	
725 COLUMBIA AVE	3S	ca 1905	5142022008	
725 S ALVARADO ST	6Z	1923	5141018017	
725 S WESTLAKE AVE	3S	1925	5141019013	Olympic Hotel
725 WITMER ST	6Z	1923	5143012016	Parker Hotel

Westlake Redevelopment Area

Master List of Surveyed Properties, 2009

Resource Address	CHR Status Code	Date of Construction	APN	Resource Name
726 COLUMBIA AVE	3CS	1903	5143012021	
727 S CORONADO ST	6Z	1923	5141013005	
727 S RAMPART BLVD	3S	1905	5141012008	
728 S HOOVER ST	6Z	1956	5141012007	
729 S BONNIE BRAE ST	3CS	1927	5142003015	
729 S PARK VIEW ST	6Z	1958	5141015006	
729 S UNION AVE	3CS	1924	5142016003	Sonora Apartments
729 WITMER ST	6Z	1901	5143012017	
730 BEACON AVE	6Z		5142016014	
730 S GRAND VIEW ST	6L	1940	5141017006	
731 S ALVARADO ST	6Z	1957	5141018020	
731 S RAMPART BLVD	6Z	1905	5141012010	
732 COLUMBIA AVE	3CS	1904	5143012020	
733 COLUMBIA AVE	6L	1912	5142022009	
733 S BURLINGTON AVE	6Z	1885	5142006013	
733 S CORONADO ST	6Z	1912	5141013006	
734 VALENCIA ST	6Z	1914	5142021021	
735 S BONNIE BRAE ST	6Z	1958	5142003020	
735 WITMER ST	6Z	1904	5143012018	
736 BEACON AVE	6L		5142016015	
736 COLUMBIA AVE	6Z	1906	5143012019	
737 COLUMBIA AVE	3CS	1900	5142022010	
737 S LAKE ST	6Z	1895	5141017018	
737 S RAMPART BLVD	6Z	1952	5141012011	
737 S UNION AVE	6Z	1922	5142016004	
737 S WESTLAKE AVE	6Z	1910	5141019014	
738 S GRAND VIEW ST	6L	1940	5141017007	
738 S UNION AVE	3CS	1908	5142023012	
740 S ALVARADO ST (38)	6DQ	1949	5141019007	
740 S CARONDELET ST	6Z	1923	5141015018	Robindale Arms Apartments
741 COLUMBIA AVE	6L	1901	5142021001	
741 S ALVARADO ST	3S	1925	5141018014	
742 S CORONADO ST	3S	1901	5141014021	
742 S WESTLAKE AVE	6Z	1902	5142003007	
743 S BURLINGTON AVE	3S	1906	5142006015	Leland Apartments
743 S CARONDELET ST	6Z	1909	5141014008	
743 S GRAND VIEW ST	5S1	1949	5141016015	Chouinard Institute of Arts
744 BEACON AVE	3CS	1925	5142016016	
745 COLUMBIA AVE	6Z	1901	5142021002	
746 S BONNIE BRAE ST	6Z	1906	5142006008	
746 S CORONADO ST	3S	1928	5141014022	

Westlake Redevelopment Area

Master List of Surveyed Properties, 2009

Resource Address	CHR Status Code	Date of Construction	APN	Resource Name
746 S GRAND VIEW ST	6L	1940	5141017008	
746 S LAKE ST	6Z	1924	5141018011	
746 S WESTLAKE AVE	3CS	1885	5142003008	
747 S BURLINGTON AVE	6Z	1895	5142006023	
747 S CARONDELET ST	6Z	1902	5141014009	
748 S UNION AVE	6Z	1905	5142023009	
749 COLUMBIA AVE	3CS	1900	5142021003	
750 S WESTLAKE AVE	3S	1903	5142003009	
754 S GRAND VIEW ST	6L	1940	5141017009	
756 S ALVARADO ST	6Z		5141019008	
756 S CARONDELET ST	6Z	1908	5141015022	
756 S LAKE ST	6Z	1954	5141018012	
760 VALENCIA ST	6Z	1922	5142021014	
774 VALENCIA ST	6Z	1948	5142021007	
800 S BURLINGTON AVE	6Z	1923	5142015001	
800 S HOOVER ST	6Z	1956	5141026011	
801 S UNION AVE	3CS	1912	5142017001	
805 S UNION AVE	6Z	1925	5142017002	
806 COLUMBIA AVE	3S	1902	5143001005	
806 S WESTLAKE AVE	6Z	1950	5142004002	
807 S BONNIE BRAE ST	6Z	1954	5142004013	
807 S BURLINGTON AVE	6Z	1890	5142005011	
807 S WESTLAKE AVE	3CS	1923	5141020008	
810 BEACON AVE	3S	1911	5142017013	
811 BEACON AVE	3S	1905	5142015020	
811 S UNION AVE	6Z	1906	5142017003	
812 S WESTLAKE AVE	3S	1927	5142004003	
814 COLUMBIA AVE	6L	1922	5143001006	
815 GREEN AVE	6Z	1940	5142018012	
815 S LAKE ST	6Z	1923	5141022016	
816 S PARK VIEW ST	6Z	1923	5141023017	
817 BEACON AVE	3S	1903	5142015016	
817 S ALVARADO ST	6Z	1965	5141021011	
817 S PARK VIEW ST	6Z	1924	5141024003	
818 S BONNIE BRAE ST	1S	1893	5142005004	Fredrick M. Mooers House
819 BEACON AVE	6L	1906	5142015015	
819 S GRAND VIEW ST	6Z	1956	5141023004	
819 S PARK VIEW ST	6Z	1903	5141024004	
820 COLUMBIA AVE	6Z	1902	5143001009	
820 S LAKE ST	6L	1922	5141021002	
821 GREEN AVE	3CS	1926	5142018011	

Westlake Redevelopment Area

Master List of Surveyed Properties, 2009

Resource Address	CHR Status Code	Date of Construction	APN	Resource Name
821 S GRAND VIEW ST	6Z	1922	5141023005	
822 S PARK VIEW ST	6Z	1923	5141023016	
823 S BONNIE BRAE ST	3CS	1913	5142004016	
823 S CARONDELET ST	6Z		5141025006	
823 S UNION AVE	6Z	1922	5142017005	
824 S BONNIE BRAE ST	3S	1893	5142005005	Charles B. Booth Residence & Carriage House
825 S CORONADO ST	6Z	ca.1916	5141026006	
825 S PARK VIEW ST	6Z	1920	5141024005	
825 S WESTLAKE AVE (NO 12)	6Z	1962	5141020015	
826 S BURLINGTON AVE	3S	1899	5142015005	
826 S CARONDELET ST	6L	1922	5141024014	
826 S CORONADO ST	5S1	1924	5141025025	Strong Residence
826 S GRAND VIEW ST	6Z	1959	5141022023	
826 S LAKE ST	6L	1901	5141021003	
826 S PARK VIEW ST	6Z	1893	5141023015	
827 S CARONDELET ST	6Z	1957	5141025007	
827 S GRAND VIEW ST	6Z	1921	5141023006	
829 S BONNIE BRAE ST	6Z	1963	5142004017	
830 S BONNIE BRAE ST	6Z	1962	5142005020	
830 S GRAND VIEW ST	6Z	1964	5141022024	
830 S PARK VIEW ST	3S	1922	5141023014	
830 S WESTLAKE AVE	6Z	1964	5142004023	
831 S WESTLAKE AVE	6Z	1895	5141020012	
832 S ALVARADO ST	6Z	1920	5141020006	
833 BEACON AVE	3S	1905	5142015013	
833 S CARONDELET ST	6Z	1922	5141025008	
833 S PARK VIEW ST	6Z	1918	5141024006	
835 S WESTLAKE AVE (NO 1)	6Z	1941	5141020019	
836 GREEN AVE	6L	1929	5142019011	
836 S BURLINGTON AVE	3S	1899	5142015007	
836 S CORONADO ST	6Z	1923	5141025017	
836 S PARK VIEW ST	6Z	1922	5141023013	
837 BEACON AVE	3S	1895	5142015012	
837 S PARK VIEW ST	6Z	1918	5141024007	First Filipino Baptist Church
839 N CORONADO ST	6Z		5141026009	
840 S ALVARADO ST	6L	1935	5141020007	
840 S BURLINGTON AVE	6Z	1920	5142015008	
840 S CARONDELET ST	6Z	1963	5141024016	
840 S HOOVER ST	6Z	1893	5141026008	aka 840 S Hoover
844 S WESTLAKE AVE	6L	1925	5142004009	
845 GREEN AVE	6L	1951	5142018009	

Westlake Redevelopment Area

Master List of Surveyed Properties, 2009

Resource Address	CHR Status Code	Date of Construction	APN	Resource Name
845 S BURLINGTON AVE	6L	1963	5142005021	
845 S GRAND VIEW ST	3S	1924	5141023009	
845 S LAKE ST	1S	1918	5141022009	Susana Machado Bernard House & Barn
846 S UNION AVE	3CS	1924	5142018007	
847 S ALVARADO ST	3S	1918	5141021007	The Alvarado
850 S BONNIE BRAE ST	6L	1932	5142005009	Knights of Columbus
852 S HOOVER ST	6Z	1957	5141026010	
900 S WESTLAKE AVE	6Z	1913	5136008001	
906 S ALVARADO ST	6Z	1950	5136007001	
906 S WESTLAKE AVE	6Z	1903	5136008002	
908 S BURLINGTON AVE	3S	ca. 1900	5137001007	
910 S GRAND VIEW ST	3S	1910	5136005014	
911 S PARK VIEW ST	6Z	1908	5136002004	
912 S BURLINGTON AVE	6Z		5137001008	
912 S WESTLAKE AVE	3CS	1899	5136008003	
913 VALENCIA ST	3CS	1916	5137004002	Valencia Garage
914 S ALVARADO ST	3CS	1913	5136007002	
914 S HOOVER ST	6Z	1965	5136001012	
914 S WESTLAKE AVE	6Z	1929	5136008004	
915 GRATTAN ST	3S	1923	5137003007	Cappellino Apartment Hotel
915 S CARONDELET ST	3CS	1914	5136001005	Jamison Apartments
915 S GRAND VIEW ST	6Z	1904	5136004025	
915 S WESTLAKE AVE	6Z	1957	5136007010	
916 S CARONDELET ST	6L	1964	5136002030	
916 S LAKE ST	6L	1923	5136006012	
917 S GRAND VIEW ST	6Z	1913	5136004024	
918 S BURLINGTON AVE	6Z	1903	5137001009	
919 S LAKE ST	6Z	1959	5136005003	
921 S BONNIE BRAE ST	6Z	1928	5136008015	
922 S LAKE ST	6Z	1923	5136006013	
923 GRATTAN ST	3S	1900	5137003009	
923 S GRAND VIEW ST	6Z	1890	5136004023	
923 S PARK VIEW ST	6L	1924	5136002005	
924 S GRAND VIEW ST	6L	1941	5136005021	
924 S PARK VIEW ST	3S	1910	5136004009	
925 S ALVARADO ST	6Z	1908	5136006003	The Navarro Apartments
926 S LAKE ST	6Z	1960	5136006014	
927 BEACON AVE	6Z		5137001004	Golden Gables
927 S BONNIE BRAE ST	6Z	1896	5136008016	
927 S PARK VIEW ST	6L	1962	5136002006	
930 S GRAND VIEW ST	6L	1941	5136005020	

Westlake Redevelopment Area

Master List of Surveyed Properties, 2009

Resource Address	CHR Status Code	Date of Construction	APN	Resource Name
930 S PARK VIEW ST	3S	1909	5136004010	
931 BEACON AVE	6Z	1958	5137001024	Golden Arms
931 S ALVARADO ST	6L	1959	5136006004	
932 S PARK VIEW ST	3S	1905	5136004011	
933 GRATTAN ST	6L	1965	5137003025	
934 S GRAND VIEW ST	6L	1941	5136005019	
934 S LAKE ST	6Z		5136006015	
935 BEACON AVE	6Z	1958	5137001025	
935 S GRAND VIEW ST	6Z	1959	5136004021	
936 S ALVARADO ST	6Z		5136007006	
936 S WESTLAKE AVE	7R	1965	5136008008	
938 S LAKE ST	3S	1930	5136006016	Marlinex Apartments
939 VALENCIA ST	6Z		5137004007	
940 S PARK VIEW ST	6L	1962	5136004012	
941 S PARK VIEW ST	6Z	1956	5136002009	
942 S BURLINGTON AVE	6Z	1964	5137001036	
942 S WESTLAKE AVE	7R	1960	5136008009	
944 S PARK VIEW ST	3S	1909	5136004013	
945 BEACON AVE	3S	1922	5137001027	Rosemary Apartments
945 S GRAND VIEW ST	6Z	1900	5136004019	
945 S PARK VIEW ST	3S	1903	5136002012	
946 S BONNIE BRAE ST	6Z	1963	5136009010	
946 S BURLINGTON AVE	3S	1922	5137001013	
946 S CARONDELET ST	6L	1962	5136002023	
950 S GRAND VIEW ST	6L	1958	5136005017	
951 S GRAND VIEW ST	3S	1927	5136004018	
951 VALENCIA ST	6Z	1927	5137004010	
953 BEACON AVE	3S	1890	5137001028	
954 S CARONDELET ST	6Z	1961	5136002029	
957 BEACON AVE	6Z	1902	5137001029	
958 S GRAND VIEW ST	3CS	1912	5136005018	
958 S LAKE ST	3S	1922	5136006019	
962 S HOOVER ST	6Z	1924	5136002036	
972 S HOOVER ST	3S	1915	5136003008	