

Non-Parcel Resources



Address: Abbott Place between Avenue 51/Shipleigh Glen Dr. and Avenue 52
 Name: Abbott Place Public Stairway
 Year built: 1910
 Architectural style: Not Applicable

Context 1:

Context:	Residential Development and Suburbanization, 1850-1980
Sub context:	No Sub-context
Theme:	Streetcar Suburbanization, 1888-1933
Sub theme:	Suburban Planning and Development, 1888-1933
Property type:	Tract/subdivision feature
Property sub type:	Public Stairway
Criteria:	A/1/1 & C/3/3
Status code:	5S3
Reason:	Excellent example of a 1910s public stairway in Mount Washington; public stairways are unique features of hillside residential developments throughout Los Angeles. Stairways appear to meet local criteria only and may not meet significance thresholds for National Register or California Register eligibility.



Address: Neola St at Avoca St
 Name: Air Raid Siren No. 135
 Year built: 1940
 Architectural style: Not Applicable

Context 1:

Context:	Public and Private Institutional Development, 1850-1980
Sub context:	Military Institutions and Activities, 1850-1980
Theme:	Air Raid Sirens and Civil Defense, 1939-1960
Sub theme:	No SubTheme
Property type:	Institutional - Military
Property sub type:	Air Raid Siren
Criteria:	A/C; 1/3; 1/3
Status code:	3S;3CS;5S3
Reason:	Air raid siren; rotating type on a freestanding pole; associated with World War II and Cold War military infrastructure.



Address: Behind 3516 N. Broadway (former Fire Station 70)
 Name: Air Raid Siren No. 153
 Year built: 1940
 Architectural style: Not Applicable

Context 1:

Context:	Public and Private Institutional Development, 1850-1980
Sub context:	Military Institutions and Activities, 1850-1980
Theme:	Air Raid Sirens and Civil Defense, 1939-1960
Sub theme:	No SubTheme
Property type:	Institutional - Military
Property sub type:	Air Raid Siren
Criteria:	A/C; 1/3; 1/3
Status code:	3S;3CS;5S3
Reason:	Air raid siren; "rotating" type on a freestanding pole; associated with World War II and Cold War military infrastructure.



Address: Ronda Dr between Valley Bl and Catalpa St
 Name: Air Raid Siren No. 192
 Year built: 1940
 Architectural style: Not Applicable

Context 1:


Context:	Public and Private Institutional Development, 1850-1980
Sub context:	Military Institutions and Activities, 1850-1980
Theme:	Air Raid Sirens and Civil Defense, 1939-1960
Sub theme:	No SubTheme
Property type:	Institutional - Military
Property sub type:	Air Raid Siren
Criteria:	A/C; 1/3; 1/3
Status code:	3S;3CS;5S3
Reason:	Air raid siren; bird house type on a freestanding pole; associated with World War II and Cold War military infrastructure.



Address: Topaz St and Pyrites St, southwest corner
 Name: Air Raid Siren No. 193
 Year built: 1940
 Architectural style: Not Applicable

Context 1:

Context:	Public and Private Institutional Development, 1850-1980
Sub context:	Military Institutions and Activities, 1850-1980
Theme:	Air Raid Sirens and Civil Defense, 1939-1960
Sub theme:	No SubTheme
Property type:	Institutional - Military
Property sub type:	Air Raid Siren
Criteria:	A/C; 1/3; 1/3
Status code:	3S;3CS;5S3
Reason:	Air raid siren; "birdhouse" type on a freestanding pole; associated with World War II and Cold War military infrastructure.



Address: Monte Bonito Dr at Colorado Bl
 Name: Air Raid Siren No. 196
 Year built: 1940
 Architectural style: Not Applicable

Context 1:

Context:	Public and Private Institutional Development, 1850-1980
Sub context:	Military Institutions and Activities, 1850-1980
Theme:	Air Raid Sirens and Civil Defense, 1939-1960
Sub theme:	No SubTheme
Property type:	Institutional - Military
Property sub type:	Air Raid Siren
Criteria:	A/C; 1/3; 1/3
Status code:	3S;3CS;5S3
Reason:	Air raid siren; flattened birdhouse type, on a freestanding pole; associated with World War II and Cold War military infrastructure.



Address: Colorado Bl at College View Ave
 Name: Air Raid Siren No. 20
 Year built: 1940
 Architectural style: Not Applicable

Context 1:

Context:	Public and Private Institutional Development, 1850-1980
Sub context:	Military Institutions and Activities, 1850-1980
Theme:	Air Raid Sirens and Civil Defense, 1939-1960
Sub theme:	No SubTheme
Property type:	Institutional - Military
Property sub type:	Air Raid Siren
Criteria:	A/C; 1/3; 1/3
Status code:	3S;3CS;5S3
Reason:	Air raid siren; wire spool type on a freestanding pole; associated with World War II and Cold War military infrastructure.



Address: End of E Farrington Lane
 Name: Air Raid Siren No. 217
 Year built: 1940
 Architectural style: Not Applicable

Context 1:


Context:	Public and Private Institutional Development, 1850-1980
Sub context:	Military Institutions and Activities, 1850-1980
Theme:	Air Raid Sirens and Civil Defense, 1939-1960
Sub theme:	No SubTheme
Property type:	Institutional - Military
Property sub type:	Air Raid Siren
Criteria:	A/C; 1/3; 1/3
Status code:	3S;3CS;5S3
Reason:	Air raid siren; bird house type on a free-standing support pole; associated with World War II and Cold War military infrastructure.



Address: Van Horne Ave (west side), north of Huntington Dr
 Name: Air Raid Siren No. 62
 Year built: 1940
 Architectural style: Not Applicable

Context 1:

Context:	Public and Private Institutional Development, 1850-1980
Sub context:	Military Institutions and Activities, 1850-1980
Theme:	Air Raid Sirens and Civil Defense, 1939-1960
Sub theme:	No SubTheme
Property type:	Institutional - Military
Property sub type:	Air Raid Siren
Criteria:	A/C; 1/3; 1/3
Status code:	3S;3CS;5S3
Reason:	Air raid siren; "wire spool" type on a freestanding pole; associated with World War II and Cold War military infrastructure.



Address: Lombardy Bl between Alhambra Ave and Ithaca Ave
 Name: Air Raid Siren No. 63
 Year built: 1940
 Architectural style: Not Applicable

Context 1:

Context:	Public and Private Institutional Development, 1850-1980
Sub context:	Military Institutions and Activities, 1850-1980
Theme:	Air Raid Sirens and Civil Defense, 1939-1960
Sub theme:	No SubTheme
Property type:	Institutional - Military
Property sub type:	Air Raid Siren
Criteria:	A/C; 1/3; 1/3
Status code:	3S;3CS;5S3
Reason:	Air raid siren; wire spool type on a freestanding pole; associated with World War II and Cold War military infrastructure.



Address: N Avenue 50 at Aldama Elementary School
 Name: Aldama Elementary School Pedestrian Underpass
 Year built: 1932
 Architectural style: Not Applicable

Context 1:

Context:	Public and Private Institutional Development, 1850-1980
Sub context:	Government Infrastructure and Services, 1850-1980
Theme:	Transportation Infrastructure, 1880-1980
Sub theme:	Pedestrian Tunnels, 1918-1960
Property type:	Pedestrian Tunnel
Property sub type:	No Sub-Type
Criteria:	A/1/1
Status code:	5S3
Reason:	Excellent example of a 1930s pedestrian underpass associated with a Los Angeles Unified School District elementary school in Highland Park. The underpass appears to meet local criteria only and may not meet significance thresholds for National Register or California Register eligibility.



Address: Between Scandia Way (bottom) and Verdugo View Dr (top)
 Name: Avenue 40 Public Stairway
 Year built: 1925
 Architectural style: Not Applicable

Context 1:

Context:	Residential Development and Suburbanization, 1850-1980
Sub context:	No Sub-context
Theme:	Streetcar Suburbanization, 1888-1933
Sub theme:	Suburban Planning and Development, 1888-1933
Property type:	Tract/subdivision feature
Property sub type:	Public Stairway
Criteria:	A/1/1 & C/3/3
Status code:	5S3
Reason:	Excellent example of a 1920s public stairway in Glassell Park; public stairways are unique features of hillside residential developments throughout Los Angeles. Stairways appear to meet local criteria only and may not meet significance thresholds for National Register or California Register eligibility.



Address: Links Avenue 55 and Raber St
 Name: Avenue 55/Raber Public Stairway
 Year built: 1925
 Architectural style: Not Applicable

Context 1:

Context:	Residential Development and Suburbanization, 1850-1980
Sub context:	No Sub-context
Theme:	Streetcar Suburbanization, 1888-1933
Sub theme:	Suburban Planning and Development, 1888-1933
Property type:	Tract/subdivision feature
Property sub type:	Public Stairway
Criteria:	A/1/1 & C/3/3
Status code:	5S3
Reason:	Excellent example of an early public stairway in Highland Park; public stairways are unique features of hillside residential developments throughout Los Angeles. Stairways appear to meet local criteria only and may not meet significance thresholds for National Register or California Register eligibility.



Address: Links Ballard St, Lynnfield Cir, and Chadwick Cir.
 Name: Ballard/Chadwick Public Stairway; Far Place Public Stairway
 Year built: 1925
 Architectural style: Not Applicable

Context 1:

Context:	Residential Development and Suburbanization, 1850-1980
Sub context:	No Sub-context
Theme:	Streetcar Suburbanization, 1888-1933
Sub theme:	Suburban Planning and Development, 1888-1933
Property type:	Tract/subdivision feature
Property sub type:	Public Stairway
Criteria:	A/1/1 & C/3/3
Status code:	5S3
Reason:	Excellent example of an early public stairway in El Sereno; public stairways are unique features of hillside residential developments throughout Los Angeles. Stairways appear to meet local criteria only and may not meet significance thresholds for National Register or California Register eligibility.



Address: Between Berenice Ave (south), Montecito Dr (north), and Griffin Ave (west)
 Name: Berenice Avenue Public Stairway
 Year built: 1920
 Architectural style: Not Applicable

Context 1:

Context:	Residential Development and Suburbanization, 1850-1980
Sub context:	No Sub-context
Theme:	Streetcar Suburbanization, 1888-1933
Sub theme:	Suburban Planning and Development, 1888-1933
Property type:	Tract/subdivision feature
Property sub type:	Public Stairway
Criteria:	A/1/1 & C/3/3
Status code:	5S3
Reason:	Excellent example of a 1920s public stairway in Montecito Heights; public stairways are unique features of hillside residential developments throughout Los Angeles. Stairways appear to meet local criteria only and may not meet significance thresholds for National Register or California Register eligibility.



Address: Links Bohlig Rd and Lafler Rd
 Name: Bohlig/Lafler Public Stairway
 Year built: 1925
 Architectural style: Not Applicable

Context 1:

Context:	Residential Development and Suburbanization, 1850-1980
Sub context:	No Sub-context
Theme:	Streetcar Suburbanization, 1888-1933
Sub theme:	Suburban Planning and Development, 1888-1933
Property type:	Tract/subdivision feature
Property sub type:	Public Stairway
Criteria:	A/1/1 & C/3/3
Status code:	5S3
Reason:	Excellent example of an early public stairway in El Sereno; rare example of a wooden public stairway. Public stairways are unique features of hillside residential developments throughout Los Angeles. Stairways appear to meet local criteria only and may not meet significance thresholds for National Register or California Register eligibility.



Address: Between Florizel St (top) and Browne Ave (bottom)
 Name: Browne-Florizel Public Stairway
 Year built: 1920
 Architectural style: Not Applicable

Context 1:

Context:	Residential Development and Suburbanization, 1850-1980
Sub context:	No Sub-context
Theme:	Streetcar Suburbanization, 1888-1933
Sub theme:	Suburban Planning and Development, 1888-1933
Property type:	Tract/subdivision feature
Property sub type:	Public Stairway
Criteria:	A/1/1 & C/3/3
Status code:	5S3
Reason:	Excellent example of a 1920s public stairway in Rose Hills; public stairways are unique features of hillside residential developments throughout Los Angeles. Stairways appear to meet local criteria only and may not meet significance thresholds for National Register or California Register eligibility.



Address: Between Glenmuir Avenue/Canyon Vista Drive and Glenmuir Avenue/Avenue 43.
 Name: Canyon Vista Drive Public Stairway
 Year built: 1910
 Architectural style: Not Applicable

Context 1:

Context:	Residential Development and Suburbanization, 1850-1980
Sub context:	No Sub-context
Theme:	Streetcar Suburbanization, 1888-1933
Sub theme:	Suburban Planning and Development, 1888-1933
Property type:	Tract/subdivision feature
Property sub type:	Public Stairway
Criteria:	A/1/1 & C/3/3
Status code:	5S3
Reason:	Excellent example of a 1910s public stairway in Mount Washington; public stairways are unique features of hillside residential developments throughout Los Angeles. Stairways appear to meet local criteria only and may not meet significance thresholds for National Register or California Register eligibility.



Address: Carnegie Street at Harrimon Ave (top) and Colum Ave (bottom)
 Name: Carnegie Street Public Stairway
 Year built: 1905
 Architectural style: Not Applicable

Context 1:

Context:	Residential Development and Suburbanization, 1850-1980
Sub context:	No Sub-context
Theme:	Streetcar Suburbanization, 1888-1933
Sub theme:	Suburban Planning and Development, 1888-1933
Property type:	Tract/subdivision feature
Property sub type:	Public Stairway
Criteria:	A/1/1 & C/3/3
Status code:	5S3
Reason:	Excellent example of a 1900s public stairway in El Sereno; public stairways are unique features of hillside residential developments throughout Los Angeles. Stairways appear to meet local criteria only and may not meet significance thresholds for National Register or California Register eligibility.



Address: Links Castalia Ave and Barstow St
 Name: Castalia/Barstow Public Stairway
 Year built: 1925
 Architectural style: Not Applicable

Context 1:

Context:	Residential Development and Suburbanization, 1850-1980
Sub context:	No Sub-context
Theme:	Streetcar Suburbanization, 1888-1933
Sub theme:	Suburban Planning and Development, 1888-1933
Property type:	Tract/subdivision feature
Property sub type:	Public Stairway
Criteria:	A/1/1 & C/3/3
Status code:	5S3
Reason:	Excellent example of an early public stairway in El Sereno; public stairways are unique features of hillside residential developments throughout Los Angeles. Stairways appear to meet local criteria only and may not meet significance thresholds for National Register or California Register eligibility.



Address: In the parking lot of Cindy's Restaurant at 1500 W Colorado Bl
 Name: Cindy's Restaurant Sign
 Year built: 1963
 Architectural style: Googie

Context 1:

Context:	Commercial Development, 1850-1980
Sub context:	No Sub-context
Theme:	Commercial Signs, 1906-1980
Sub theme:	Pylons, Poles, Stantions, and Billboards, 1920-1980
Property type:	Commercial - Sign
Property sub type:	Freestanding Pole
Criteria:	A/1/1
Status code:	5S3
Reason:	Excellent example of a 1960s Googie-style pole sign. Signs appear to meet local criteria only and may not meet significance thresholds for National Register or California Register eligibility.



Address: Frieda Drive/Nob Hill Drive (top), Cleland Avenue (bottom)
 Name: Cleland Avenue-Frieda Drive Public Stairway
 Year built: 1910
 Architectural style: Not Applicable

Context 1:

Context:	Residential Development and Suburbanization, 1850-1980
Sub context:	No Sub-context
Theme:	Streetcar Suburbanization, 1888-1933
Sub theme:	Suburban Planning and Development, 1888-1933
Property type:	Tract/subdivision feature
Property sub type:	Public Stairway
Criteria:	A/1/1 & C/3/3
Status code:	5S3
Reason:	Excellent example of a 1910s public stairway in Mount Washington; public stairways are unique features of hillside residential developments throughout Los Angeles. Stairways appear to meet local criteria only and may not meet significance thresholds for National Register or California Register eligibility.



Address: Clermont Street between W. Avenue 46 and Canon Crest Drive
 Name: Clermont Street Public Stairway
 Year built: 1920
 Architectural style: Not Applicable

Context 1:

Context:	Residential Development and Suburbanization, 1850-1980
Sub context:	No Sub-context
Theme:	Streetcar Suburbanization, 1888-1933
Sub theme:	Suburban Planning and Development, 1888-1933
Property type:	Tract/subdivision feature
Property sub type:	Public Stairway
Criteria:	A/1/1 & C/3/3
Status code:	5S3
Reason:	Excellent example of a 1920s public stairway in Mount Washington; public stairways are unique features of hillside residential developments throughout Los Angeles. Stairways appear to meet local criteria only and may not meet significance thresholds for National Register or California Register eligibility.



Address: Under Colorado at Floristan
 Name: Colorado/Floristan Pedestrian Tunnel
 Year built: 1950
 Architectural style: Not Applicable

Context 1:

Context:	Public and Private Institutional Development, 1850-1980
Sub context:	Government Infrastructure and Services, 1850-1980
Theme:	Transportation Infrastructure, 1880-1980
Sub theme:	Pedestrian Tunnels, 1918-1960
Property type:	Pedestrian Tunnel
Property sub type:	No Sub-Type
Criteria:	A/1/1
Status code:	5S3
Reason:	Excellent example of a public pedestrian tunnel in Eagle Rock; appears to have been constructed to provide safer access to Dahlia Heights Elementary School. Postwar pedestrian tunnels appear to meet local criteria only and may not meet significance thresholds for National Register or California Register eligibility.



Address: Links Curnard St and Medlow Ave
 Name: Curnard/Medlow Public Stairway
 Year built: 1925
 Architectural style: Not Applicable

Context 1:

Context:	Residential Development and Suburbanization, 1850-1980
Sub context:	No Sub-context
Theme:	Streetcar Suburbanization, 1888-1933
Sub theme:	Suburban Planning and Development, 1888-1933
Property type:	Tract/subdivision feature
Property sub type:	Public Stairway
Criteria:	A/1/1 & C/3/3
Status code:	5S3
Reason:	Excellent example of an early public stairway in Eagle Rock; public stairways are unique features of hillside residential developments throughout Los Angeles. Stairways appear to meet local criteria only and may not meet significance thresholds for National Register or California Register eligibility.



Address: Between Danforth Drive and Marchena Drive
 Name: Danforth Drive Public Stairway
 Year built: 1920
 Architectural style: Not Applicable

Context 1:


Context:	Residential Development and Suburbanization, 1850-1980
Sub context:	No Sub-context
Theme:	Streetcar Suburbanization, 1888-1933
Sub theme:	Suburban Planning and Development, 1888-1933
Property type:	Tract/subdivision feature
Property sub type:	Public Stairway
Criteria:	A/1/1 & C/3/3
Status code:	5S3
Reason:	Excellent example of a 1920s public stairway in Mount Washington; public stairways are unique features of hillside residential developments throughout Los Angeles. Stairways appear to meet local criteria only and may not meet significance thresholds for National Register or California Register eligibility.



Address: Links Delevan Drive and Avenue 42
 Name: Delevan/Avenue 42 Public Stairway/Walkway
 Year built: 1925
 Architectural style: Not Applicable

Context 1:

Context:	Residential Development and Suburbanization, 1850-1980
Sub context:	No Sub-context
Theme:	Streetcar Suburbanization, 1888-1933
Sub theme:	Suburban Planning and Development, 1888-1933
Property type:	Tract/subdivision feature
Property sub type:	Public Stairway
Criteria:	A/1/1 & C/3/3
Status code:	5S3
Reason:	Excellent example of an early public stairway/walkway in Eagle Rock; public stairways are unique features of hillside residential developments throughout Los Angeles. Stairways appear to meet local criteria only and may not meet significance thresholds for National Register or California Register eligibility.



Address: Links Addison Way to Yosemite Dr
 Name: Delrosa Walk
 Year built: 1925
 Architectural style: Not Applicable

Context 1:

Context:	Residential Development and Suburbanization, 1850-1980
Sub context:	No Sub-context
Theme:	Streetcar Suburbanization, 1888-1933
Sub theme:	Suburban Planning and Development, 1888-1933
Property type:	Tract/subdivision feature
Property sub type:	Other
Criteria:	A/1/1 & C/3/3
Status code:	5S3
Reason:	Rare example of an early public walk in Eagle Rock, linking two streets mid-block. This walkway appears to meet local criteria only and may not meet significance thresholds for National Register or California Register eligibility.



Address: Between Huntington Drive North and Almont Street
 Name: Edison Walk Public Stairway
 Year built: 1920
 Architectural style: Not Applicable

Context 1:

Context:	Residential Development and Suburbanization, 1850-1980
Sub context:	No Sub-context
Theme:	Streetcar Suburbanization, 1888-1933
Sub theme:	Suburban Planning and Development, 1888-1933
Property type:	Tract/subdivision feature
Property sub type:	Public Stairway
Criteria:	A/1/1 & C/3/3
Status code:	5S3
Reason:	Excellent example of a 1920s public stairway in El Sereno; public stairways are unique features of hillside residential developments throughout Los Angeles. Stairways appear to meet local criteria only and may not meet significance thresholds for National Register or California Register eligibility.



Address: Between Eldred Street and Moon Street
 Name: Eldred Street Public Stairway
 Year built: 1920
 Architectural style: Not Applicable

Context 1:

Context:	Residential Development and Suburbanization, 1850-1980
Sub context:	No Sub-context
Theme:	Streetcar Suburbanization, 1888-1933
Sub theme:	Suburban Planning and Development, 1888-1933
Property type:	Tract/subdivision feature
Property sub type:	Public Stairway
Criteria:	A/1/1 & C/3/3
Status code:	5S3
Reason:	Excellent example of a 1920s public stairway in Mount Washington; public stairways are unique features of hillside residential developments throughout Los Angeles. Stairways appear to meet local criteria only and may not meet significance thresholds for National Register or California Register eligibility.



Address: 2803 W Broadway
 Name: Ernie Jr's Taco House Sign
 Year built: 1972
 Architectural style: Other

Context 1:

Context:	Commercial Development, 1850-1980
Sub context:	No Sub-context
Theme:	Commercial Signs, 1906-1980
Sub theme:	Pylons, Poles, Stantions, and Billboards, 1920-1980
Property type:	Commercial - Sign
Property sub type:	Freestanding Pole
Criteria:	A/1/1
Status code:	5S3
Reason:	Excellent example of a 1970s restaurant pole sign. Signs appear to meet local criteria only and may not meet significance thresholds for National Register or California Register eligibility.



Address: Fair Park Ave between Eagle Rock Bl and Maywood Ave
 Name: Fair Park Avenue Street Trees
 Year built: 1930
 Architectural style: Not Applicable

Context 1:

Context:	Other Context, 1850-1980
Sub context:	No Sub-context
Theme:	Event or Series of Events, 1850-1980
Sub theme:	No SubTheme
Property type:	Other
Property sub type:	No Sub-Type
Criteria:	A/1/1
Status code:	5S3
Reason:	Excellent and rare example of 1930s designed landscape in Eagle Rock. This block of Fair Park Avenue displays a wide roadway, wide grassy parkways, and rows of mature Deodar cedars along both sides of the street. Originally part of the Gates strawberry ranch, this roadway served as the main entrance to the tract. The land was subsequently purchased for Eagle Rock School (now Eagle Rock Elementary School). In the 1930s, the school's Parent Teacher Association planted the cedars during the presidency of Valey Knudsen, a beautification activist who went on to found Los Angeles Beautiful. Valey and Thorkild (Tom) Knudsen owned Knudsen's Dairy. This landscape feature appears to meet local criteria only and may not meet significance thresholds for National Register or California Register eligibility.



Address: Links Figueroa St to Eucalyptus Lane
 Name: Figueroa/Eucalyptus Public Stairway
 Year built: 1925
 Architectural style: Not Applicable

Context 1:

Context:	Residential Development and Suburbanization, 1850-1980
Sub context:	No Sub-context
Theme:	Streetcar Suburbanization, 1888-1933
Sub theme:	Suburban Planning and Development, 1888-1933
Property type:	Tract/subdivision feature
Property sub type:	Public Stairway
Criteria:	A/1/1 & C/3/3
Status code:	5S3
Reason:	Excellent example of an early public stairway in Highland Park; public stairways are unique features of hillside residential developments throughout Los Angeles. Stairways appear to meet local criteria only and may not meet significance thresholds for National Register or California Register eligibility.



Address: Links Figueroa and Glen Arbor
 Name: Figueroa/Glen Arbor Public Stairway
 Year built: 1925
 Architectural style: Not Applicable

Context 1:

Context:	Residential Development and Suburbanization, 1850-1980
Sub context:	No Sub-context
Theme:	Streetcar Suburbanization, 1888-1933
Sub theme:	Suburban Planning and Development, 1888-1933
Property type:	Tract/subdivision feature
Property sub type:	Public Stairway
Criteria:	A/1/1 & C/3/3
Status code:	5S3
Reason:	Excellent example of an early public stairway in Highland Park; public stairways are unique features of hillside residential developments throughout Los Angeles. Stairways appear to meet local criteria only and may not meet significance thresholds for National Register or California Register eligibility.



Address: Under Figueroa St at Hamlet St
 Name: Figueroa/Hamlet Pedestrian Tunnel
 Year built: 1950
 Architectural style: Not Applicable

Context 1:

Context:	Public and Private Institutional Development, 1850-1980
Sub context:	Government Infrastructure and Services, 1850-1980
Theme:	Transportation Infrastructure, 1880-1980
Sub theme:	Pedestrian Tunnels, 1918-1960
Property type:	Pedestrian Tunnel
Property sub type:	No Sub-Type
Criteria:	A/1/1
Status code:	5S3
Reason:	Excellent example of a public pedestrian tunnel in Highland Park; appears to have been constructed to provide safer access to Garvanza Elementary School. Postwar pedestrian tunnels appear to meet local criteria only and may not meet significance thresholds for National Register or California Register eligibility.



Address: Under Figueroa near Poppy Peak
 Name: Figueroa/Poppy Peak Pedestrian Tunnel
 Year built: 1950
 Architectural style: Not Applicable

Context 1:

Context:	Public and Private Institutional Development, 1850-1980
Sub context:	Government Infrastructure and Services, 1850-1980
Theme:	Transportation Infrastructure, 1880-1980
Sub theme:	Pedestrian Tunnels, 1918-1960
Property type:	Pedestrian Tunnel
Property sub type:	No Sub-Type
Criteria:	A/1/1
Status code:	5S3
Reason:	Excellent example of a public pedestrian tunnel; appears to have been constructed to provide safer access to Annandale Elementary School and Optimist High School. Postwar pedestrian tunnels appear to meet local criteria only and may not meet significance thresholds for National Register or California Register eligibility.



Address: Galena St, between East Rose Hill Dr (top) and Topaz St (bottom)
 Name: Galena Street Public Stairway
 Year built: 1910
 Architectural style: Not Applicable

Context 1:

Context:	Residential Development and Suburbanization, 1850-1980
Sub context:	No Sub-context
Theme:	Streetcar Suburbanization, 1888-1933
Sub theme:	Suburban Planning and Development, 1888-1933
Property type:	Tract/subdivision feature
Property sub type:	Public Stairway
Criteria:	A/1/1 & C/3/3
Status code:	5S3
Reason:	Excellent example of a 1910s public stairway in Rose Hills; public stairways are unique features of hillside residential developments throughout Los Angeles. Stairways appear to meet local criteria only and may not meet significance thresholds for National Register or California Register eligibility.



Address: At the end of Poppy St, near Buena Vista Terrace
 Name: Garvanza Water Tank
 Year built: 1945
 Architectural style: No style

Context 1:


Context:	Public and Private Institutional Development, 1850-1980
Sub context:	Government Infrastructure and Services, 1850-1980
Theme:	Municipal Water and Power, 1916-1980
Sub theme:	Reservoirs, Dams and Water Supply Infrastructure, 1916-1980
Property type:	Institutional - Infrastructure
Property sub type:	Water Tank/Tower
Criteria:	A/1/ 1
Status code:	QQQ
Reason:	Rare example of a concrete water tank. Appears to be an example of early municipal water infrastructure. However, more research is needed to determine the date of construction and public agency association; therefore, the evaluation could not be completed.



Address: Spans 1851 to 1895 N Hill Dr
 Name: Hill Drive Arroyo Stone Retaining Wall
 Year built: 0
 Architectural style: Not Applicable

Context 1:

Context:	Other Context, 1850-1980
Sub context:	No Sub-context
Theme:	Event or Series of Events, 1850-1980
Sub theme:	No SubTheme
Property type:	Other
Property sub type:	No Sub-Type
Criteria:	A/1/1
Status code:	QQQ
Reason:	Remnant arroyo stone retaining wall, which spans four residential lots along the north side of Hill Drive in Eagle Rock. It is unknown when this wall was originally constructed, or which property it was originally associated with. More research needed to determine date and association. Therefore, the evaluation could not be completed.



Address: Links Hill Dr and Arbor Dell Rd
 Name: Hill/Arbor Dell Public Stairway
 Year built: 1925
 Architectural style: Not Applicable

Context 1:

Context:	Residential Development and Suburbanization, 1850-1980
Sub context:	No Sub-context
Theme:	Streetcar Suburbanization, 1888-1933
Sub theme:	Suburban Planning and Development, 1888-1933
Property type:	Tract/subdivision feature
Property sub type:	Public Stairway
Criteria:	A/1/1 & C/3/3
Status code:	5S3
Reason:	Excellent example of an early public stairway in Eagle Rock; public stairways are unique features of hillside residential developments throughout Los Angeles. Stairways appear to meet local criteria only and may not meet significance thresholds for National Register or California Register eligibility.



Address: Between Huntington Drive North and Academy Street/Hillsdale Drive
 Name: Hillsdale Drive Public Stairway
 Year built: 1910
 Architectural style: Not Applicable

Context 1:

Context:	Residential Development and Suburbanization, 1850-1980
Sub context:	No Sub-context
Theme:	Streetcar Suburbanization, 1888-1933
Sub theme:	Suburban Planning and Development, 1888-1933
Property type:	Tract/subdivision feature
Property sub type:	Public Stairway
Criteria:	A/1/1 & C/3/3
Status code:	5S3
Reason:	Excellent example of a 1910s public stairway in Rose Hills; public stairways are unique features of hillside residential developments throughout Los Angeles. Stairways appear to meet local criteria only and may not meet significance thresholds for National Register or California Register eligibility.



Address: Brilliant Drive (top) and Hines Dr (bottom)
 Name: Hines Drive-Brilliant Drive Public Stairway
 Year built: 1920
 Architectural style: Not Applicable

Context 1:

Context:	Residential Development and Suburbanization, 1850-1980
Sub context:	No Sub-context
Theme:	Streetcar Suburbanization, 1888-1933
Sub theme:	Suburban Planning and Development, 1888-1933
Property type:	Tract/subdivision feature
Property sub type:	Public Stairway
Criteria:	A/1/1 & C/3/3
Status code:	5S3
Reason:	Excellent example of a 1920s public stairway in Glassell Park; public stairways are unique features of hillside residential developments throughout Los Angeles. Stairways appear to meet local criteria only and may not meet significance thresholds for National Register or California Register eligibility.



Address: Links Linda Rosa Ave and Holbrook Street over a hill
 Name: Holbrook/Linda Rosa Public Stairway
 Year built: 1927
 Architectural style: Not Applicable

Context 1:

Context:	Residential Development and Suburbanization, 1850-1980
Sub context:	No Sub-context
Theme:	Streetcar Suburbanization, 1888-1933
Sub theme:	Suburban Planning and Development, 1888-1933
Property type:	Tract/subdivision feature
Property sub type:	Public Stairway
Criteria:	A/1/1 & C/3/3
Status code:	5S3
Reason:	Excellent example of an early public stairway in Eagle Rock; public stairways are unique features of hillside residential developments throughout Los Angeles. Stairways appear to meet local criteria only and may not meet significance thresholds for National Register or California Register eligibility.



Address: End of Hough St to Avenue 66
 Name: Hough/Avenue 66 Public Stairway
 Year built: 1925
 Architectural style: Not Applicable

Context 1:

Context:	Residential Development and Suburbanization, 1850-1980
Sub context:	No Sub-context
Theme:	Streetcar Suburbanization, 1888-1933
Sub theme:	Suburban Planning and Development, 1888-1933
Property type:	Tract/subdivision feature
Property sub type:	Public Stairway
Criteria:	A/1/1 & C/3/3
Status code:	5S3
Reason:	Excellent example of an early public stairway in Garvanza; public stairways are unique features of hillside residential developments throughout Los Angeles. Stairways appear to meet local criteria only and may not meet significance thresholds for National Register or California Register eligibility.



Address: Links Huntington Dr to Beagle St to Cato St
 Name: Huntington/Cato Public Stairway
 Year built: 1925
 Architectural style: Not Applicable

Context 1:

Context:	Residential Development and Suburbanization, 1850-1980
Sub context:	No Sub-context
Theme:	Streetcar Suburbanization, 1888-1933
Sub theme:	Suburban Planning and Development, 1888-1933
Property type:	Tract/subdivision feature
Property sub type:	Public Stairway
Criteria:	A/1/1 & C/3/3
Status code:	5S3
Reason:	Excellent example of an early public stairway in El Sereno; public stairways are unique features of hillside residential developments throughout Los Angeles. Stairways appear to meet local criteria only and may not meet significance thresholds for National Register or California Register eligibility.



Address: Under Huntington Drive at Fern Pl
 Name: Huntington/Fern Pedestrian Tunnel
 Year built: 1918
 Architectural style: Not Applicable

Context 1:

Context:	Public and Private Institutional Development, 1850-1980
Sub context:	Government Infrastructure and Services, 1850-1980
Theme:	Transportation Infrastructure, 1880-1980
Sub theme:	Pedestrian Tunnels, 1918-1960
Property type:	Pedestrian Tunnel
Property sub type:	No Sub-Type
Criteria:	A/1/1
Status code:	3S;3CS;5S3
Reason:	Excellent and rare example of an early 20th-century public pedestrian tunnel. One of the first two purpose-built pedestrian tunnels in the region, it was built to cross under the Pacific Electric four-track line and the north roadway of Huntington Drive.



Address: Under Huntington Dr at Pueblo Ave
 Name: Huntington/Pueblo Pedestrian Tunnel
 Year built: 1950
 Architectural style: Not Applicable

Context 1:

Context:	Public and Private Institutional Development, 1850-1980
Sub context:	Government Infrastructure and Services, 1850-1980
Theme:	Transportation Infrastructure, 1880-1980
Sub theme:	Pedestrian Tunnels, 1918-1960
Property type:	Pedestrian Tunnel
Property sub type:	No Sub-Type
Criteria:	A/1/1
Status code:	5S3
Reason:	Excellent example of a public pedestrian tunnel in El Sereno. Postwar pedestrian tunnels appear to meet local criteria only and may not meet significance thresholds for National Register or California Register eligibility.



Address: Kilbourn St (top) and Future St (bottom)
 Name: Kilbourn Street Public Stairway
 Year built: 1920
 Architectural style: Not Applicable

Context 1:

Context:	Residential Development and Suburbanization, 1850-1980
Sub context:	No Sub-context
Theme:	Streetcar Suburbanization, 1888-1933
Sub theme:	Suburban Planning and Development, 1888-1933
Property type:	Tract/subdivision feature
Property sub type:	Public Stairway
Criteria:	A/1/1 & C/3/3
Status code:	5S3
Reason:	Excellent example of a 1920s public stairway in Glassell Park; public stairways are unique features of hillside residential developments throughout Los Angeles. Stairways appear to meet local criteria only and may not meet significance thresholds for National Register or California Register eligibility.



Address: From Kirby Street to Saylin Lane
 Name: Kirby/Saylin Public Stairway; Myosotis Public Stairway
 Year built: 1925
 Architectural style: Not Applicable

Context 1:

Context:	Residential Development and Suburbanization, 1850-1980
Sub context:	No Sub-context
Theme:	Streetcar Suburbanization, 1888-1933
Sub theme:	Suburban Planning and Development, 1888-1933
Property type:	Tract/subdivision feature
Property sub type:	Public Stairway
Criteria:	A/1/1 & C/3/3
Status code:	5S3
Reason:	Excellent example of an early public stairway in Garvanza; public stairways are unique features of hillside residential developments throughout Los Angeles. Stairways appear to meet local criteria only and may not meet significance thresholds for National Register or California Register eligibility.



Address: Lincoln Park Avenue between N. Broadway and N. Mission Rd
 Name: Lincoln Park Avenue Streetlights
 Year built: 1925
 Architectural style: Not Applicable

Context 1:

Context:	Public and Private Institutional Development, 1850-1980
Sub context:	Government Infrastructure and Services, 1850-1980
Theme:	Public Works, 1900-1980
Sub theme:	Street Lights and the Bureau of Street Lighting, 1900-1980
Property type:	Institutional - Infrastructure
Property sub type:	Street Light(s)
Criteria:	A/C;1/3;1/3
Status code:	5S3
Reason:	Excellent collection of early ornamental streetlights in Lincoln Heights. Located on Lincoln Park Avenue between N. Broadway and Mission Road, these dual light electroliers likely date to the 1920s. Streetlights appear to meet local criteria only and may not meet significance thresholds for National Register or California Register eligibility.



Address: Between Via Marisol and Wheeling Way/Bushnell Way
 Name: Lower Bushnell Way Public Stairway
 Year built: 1910
 Architectural style: Not Applicable

Context 1:

Context:	Residential Development and Suburbanization, 1850-1980
Sub context:	No Sub-context
Theme:	Streetcar Suburbanization, 1888-1933
Sub theme:	Suburban Planning and Development, 1888-1933
Property type:	Tract/subdivision feature
Property sub type:	Public Stairway
Criteria:	A/1/1 & C/3/3
Status code:	5S3
Reason:	Excellent example of a 1910s public stairway in Hermon; public stairways are unique features of hillside residential developments throughout Los Angeles. Stairways appear to meet local criteria only and may not meet significance thresholds for National Register or California Register eligibility.



Address: Lynn Street west of Avenue 50
 Name: Lynn Street Public Stairway
 Year built: 1910
 Architectural style: Not Applicable

Context 1:

Context:	Residential Development and Suburbanization, 1850-1980
Sub context:	No Sub-context
Theme:	Streetcar Suburbanization, 1888-1933
Sub theme:	Suburban Planning and Development, 1888-1933
Property type:	Tract/subdivision feature
Property sub type:	Public Stairway
Criteria:	A/1/1 & C/3/3
Status code:	5S3
Reason:	Excellent example of a 1910s public stairway in Highland Park; public stairways are unique features of hillside residential developments throughout Los Angeles. Stairways appear to meet local criteria only and may not meet significance thresholds for National Register or California Register eligibility.



Address: Mallard St at the intersection of Mallard St and Commodore St (bottom) and Onyx Dr (top)

Name: Mallard-Onyx Public Stairway

Year built: 1920

Architectural style: Not Applicable

Context 1:

Context:	Residential Development and Suburbanization, 1850-1980
Sub context:	No Sub-context
Theme:	Streetcar Suburbanization, 1888-1933
Sub theme:	Suburban Planning and Development, 1888-1933
Property type:	Tract/subdivision feature
Property sub type:	Public Stairway
Criteria:	A/1/1 & C/3/3
Status code:	5S3
Reason:	Excellent example of a 1920s public stairway in Rose Hills; public stairways are unique features of hillside residential developments throughout Los Angeles. Stairways appear to meet local criteria only and may not meet significance thresholds for National Register or California Register eligibility.



Address: Between Johnston Street (top) and Montecito Street near E. Avenue 28 (bottom)

Name: Montecito Street Public Stairway

Year built: 1910

Architectural style: Not Applicable

Context 1:

Context:	Residential Development and Suburbanization, 1850-1980
Sub context:	No Sub-context
Theme:	Streetcar Suburbanization, 1888-1933
Sub theme:	Suburban Planning and Development, 1888-1933
Property type:	Tract/subdivision feature
Property sub type:	Public Stairway
Criteria:	A/1/1 & C/3/3
Status code:	5S3
Reason:	Excellent example of a 1910s public stairway in Lincoln Heights; public stairways are unique features of hillside residential developments throughout Los Angeles. Stairways appear to meet local criteria only and may not meet significance thresholds for National Register or California Register eligibility.



Address: Monterey Road south of Pullman Street
 Name: Monterey Road Pass
 Year built: 1930
 Architectural style: Art Deco

Context 1:

Context:	Other Context, 1850-1980
Sub context:	No Sub-context
Theme:	Design/Construction, 1850-1980
Sub theme:	No SubTheme
Property type:	Institutional
Property sub type:	No Sub-Type
Criteria:	C/3/3
Status code:	3S;3CS;5S3
Reason:	Excellent and unusual example of an engineered structure in northeast Los Angeles; the Monterey Road Pass is a deep street grade cut with monumental retaining walls featuring Art Deco ornamentation and cast iron streetlights. It was designed by City Engineer Merrill Butler, known for his locally iconic bridges.



Address: Links Neola St with Neola Pl
 Name: Neola Street/Neola Place Public Stairway
 Year built: 1925
 Architectural style: Not Applicable

Context 1:

Context:	Residential Development and Suburbanization, 1850-1980
Sub context:	No Sub-context
Theme:	Streetcar Suburbanization, 1888-1933
Sub theme:	Suburban Planning and Development, 1888-1933
Property type:	Tract/subdivision feature
Property sub type:	Public Stairway
Criteria:	A/1/1 & C/3/3
Status code:	5S3
Reason:	Excellent example of an early public stairway in Eagle Rock; provides access to Rockdale Elementary School. Public stairways are unique features of hillside residential developments throughout Los Angeles. Stairways appear to meet local criteria only and may not meet significance thresholds for National Register or California Register eligibility.



Address: Links Neola St with Saginaw St
 Name: Neola/Saginaw Public Stairway
 Year built: 1925
 Architectural style: Not Applicable

Context 1:

Context:	Residential Development and Suburbanization, 1850-1980
Sub context:	No Sub-context
Theme:	Streetcar Suburbanization, 1888-1933
Sub theme:	Suburban Planning and Development, 1888-1933
Property type:	Tract/subdivision feature
Property sub type:	Public Stairway
Criteria:	A/1/1 & C/3/3
Status code:	5S3
Reason:	Excellent example of an early public stairway in Eagle Rock; public stairways are unique features of hillside residential developments throughout Los Angeles. Stairways appear to meet local criteria only and may not meet significance thresholds for National Register or California Register eligibility.



Address: West side of Nolden Street, between Oak Grove and Wildwood
 Name: Nolden Street Sidewalk Stairway
 Year built: 1925
 Architectural style: Not Applicable

Context 1:

Context:	Residential Development and Suburbanization, 1850-1980
Sub context:	No Sub-context
Theme:	Streetcar Suburbanization, 1888-1933
Sub theme:	Suburban Planning and Development, 1888-1933
Property type:	Tract/subdivision feature
Property sub type:	Public Stairway
Criteria:	A/1/1 & C/3/3
Status code:	5S3
Reason:	Excellent and rare example of a public sidewalk stairway in Highland Park; public stairways are unique features of hillside residential developments throughout Los Angeles. It is unknown if this stairway is an original feature or if was a later modification, replacing a sidewalk that was determined to be too steep. Stairways appear to meet local criteria only and may not meet significance thresholds for National Register or California Register eligibility.



Address: Links upper Oak Grove with lower Oak Grove
 Name: Oak Grove Public Stairway
 Year built: 1925
 Architectural style: Not Applicable

Context 1:

Context:	Residential Development and Suburbanization, 1850-1980
Sub context:	No Sub-context
Theme:	Streetcar Suburbanization, 1888-1933
Sub theme:	Suburban Planning and Development, 1888-1933
Property type:	Tract/subdivision feature
Property sub type:	Public Stairway
Criteria:	A/1/1 & C/3/3
Status code:	5S3
Reason:	Excellent example of an early public stairway in Highland Park; public stairways are unique features of hillside residential developments throughout Los Angeles. Stairways appear to meet local criteria only and may not meet significance thresholds for National Register or California Register eligibility.



Address: Links Phelps Ave, Lynnfield Cir, and Chadwick Cir
 Name: Phelps/Chadwick Public Stairway
 Year built: 1925
 Architectural style: Not Applicable

Context 1:

Context:	Residential Development and Suburbanization, 1850-1980
Sub context:	No Sub-context
Theme:	Streetcar Suburbanization, 1888-1933
Sub theme:	Suburban Planning and Development, 1888-1933
Property type:	Tract/subdivision feature
Property sub type:	Public Stairway
Criteria:	A/1/1 & C/3/3
Status code:	5S3
Reason:	Excellent example of an early public stairway in El Sereno; public stairways are unique features of hillside residential developments throughout Los Angeles. Stairways appear to meet local criteria only and may not meet significance thresholds for National Register or California Register eligibility.



Address: Pyrites Street between Turquoise Street and Tourmaline Upper Public Stairway
 Name: Pyrites Street Public Stairway
 Year built: 1910
 Architectural style: Not Applicable

Context 1:

Context:	Residential Development and Suburbanization, 1850-1980
Sub context:	No Sub-context
Theme:	Streetcar Suburbanization, 1888-1933
Sub theme:	Suburban Planning and Development, 1888-1933
Property type:	Tract/subdivision feature
Property sub type:	Public Stairway
Criteria:	A/1/1 & C/3/3
Status code:	5S3
Reason:	Excellent example of a 1910s public stairway and elevated sidewalk in Rose Hills; public stairways are unique features of hillside residential developments throughout Los Angeles. Stairways appear to meet local criteria only and may not meet significance thresholds for National Register or California Register eligibility.



Address: End of Norfolk St at Henry Alvarez Memorial Park
 Name: Ramona Gardens/Murchison School Public Stairway
 Year built: 1950
 Architectural style: Not Applicable

Context 1:

Context:	Other Context, 1850-1980
Sub context:	No Sub-context
Theme:	Event or Series of Events, 1850-1980
Sub theme:	No SubTheme
Property type:	Institutional
Property sub type:	No Sub-Type
Criteria:	A/1/1
Status code:	5S3
Reason:	Excellent example of a mid-century public stairway in El Sereno, providing pedestrian access between the Ramona Gardens public housing complex and the Murchison Street School. Public stairways are unique features of hillside residential developments throughout Los Angeles. Stairways appear to meet local criteria only and may not meet significance thresholds for National Register or California Register eligibility.



Address: Los Angeles River, immediately south of the Glendale Boulevard Bridge
 Name: Red Car Bridge Pylons
 Year built: 1929
 Architectural style: Not Applicable

Context 1:

Context:	Other Context, 1850-1980
Sub context:	No Sub-context
Theme:	Event or Series of Events, 1850-1980
Sub theme:	No SubTheme
Property type:	Other
Property sub type:	No Sub-Type
Criteria:	A/1/1
Status code:	3S;3CS;5S3
Reason:	Rare remaining example of early 20th-century streetcar infrastructure in Los Angeles. The Red Car Bridge pylons is a series of four concrete pylons which originally supported the Glendale Boulevard Red Car Bridge, which carried the Pacific Electric "Red Cars" over the Los Angeles River beginning in 1929, when the streetcar line was constructed from Silver Lake to Atwater. Today, a riverside overlook called Red Car River Park provides viewing access to these pylons. In 2005, a painted mural depicting a Red Car traversing the L.A. River on the bridge was added to the east side of the easternmost pylon.



Address: Salient Drive between Montezuma Street and N. Avenue 50
 Name: Salient Drive Public Stairway
 Year built: 1910
 Architectural style: Not Applicable

Context 1:

Context:	Residential Development and Suburbanization, 1850-1980
Sub context:	No Sub-context
Theme:	Streetcar Suburbanization, 1888-1933
Sub theme:	Suburban Planning and Development, 1888-1933
Property type:	Tract/subdivision feature
Property sub type:	Public Stairway
Criteria:	A/1/1 & C/3/3
Status code:	5S3
Reason:	Excellent example of a 1910s public stairway in Mount Washington; public stairways are unique features of hillside residential developments throughout Los Angeles. Stairways appear to meet local criteria only and may not meet significance thresholds for National Register or California Register eligibility.



Address: From 847 N San Pascual Ave to the Arroyo Seco, west side of the street
 Name: San Pascual Transmission Towers
 Year built: 0
 Architectural style: Not Applicable

Context 1:

Context:	Other Context, 1850-1980
Sub context:	No Sub-context
Theme:	Event or Series of Events, 1850-1980
Sub theme:	No SubTheme
Property type:	Institutional
Property sub type:	No Sub-Type
Criteria:	A/1/1
Status code:	QQQ
Reason:	Series of seven metal lattice transmission towers. These towers appear to be examples of early municipal power infrastructure, and may be part of the early electrical connection between Los Angeles and Pasadena, allowing the Los Angeles Department of Water & Power and the Pasadena Water & Power Department to exchange electricity. However, more research is needed to determine the age of these towers and their historic association; therefore, the evaluation could not be completed.



Address: N San Pascual Ave over the Arroyo Seco
 Name: San Pascual/Arroyo Seco Bridge
 Year built: 1938
 Architectural style: No style

Context 1:

Context:	Other Context, 1850-1980
Sub context:	No Sub-context
Theme:	Design/Construction, 1850-1980
Sub theme:	No SubTheme
Property type:	Institutional
Property sub type:	No Sub-Type
Criteria:	C/3/3
Status code:	3S;3CS;5S3
Reason:	Excellent example of a 1930s concrete bridge over the Arroyo Seco.



Address: Links Soto St and Verde St
 Name: Soto/Verde Public Stairway
 Year built: 1925
 Architectural style: Not Applicable

Context 1:

Context:	Residential Development and Suburbanization, 1850-1980
Sub context:	No Sub-context
Theme:	Streetcar Suburbanization, 1888-1933
Sub theme:	Suburban Planning and Development, 1888-1933
Property type:	Tract/subdivision feature
Property sub type:	Public Stairway
Criteria:	A/1/1 & C/3/3
Status code:	5S3
Reason:	Excellent example of an early public stairway in El Sereno; public stairways are unique features of hillside residential developments throughout Los Angeles. Stairways appear to meet local criteria only and may not meet significance thresholds for National Register or California Register eligibility.



Address: South Avenue 64 at Marmion Way
 Name: South Avenue 64 Public Stairway
 Year built: 1910
 Architectural style: Not Applicable

Context 1:

Context:	Residential Development and Suburbanization, 1850-1980
Sub context:	No Sub-context
Theme:	Streetcar Suburbanization, 1888-1933
Sub theme:	Suburban Planning and Development, 1888-1933
Property type:	Tract/subdivision feature
Property sub type:	Public Stairway
Criteria:	A/1/1 & C/3/3
Status code:	5S3
Reason:	Excellent example of a 1910s public stairway in Garvanza; public stairways are unique features of hillside residential developments throughout Los Angeles. Stairways appear to meet local criteria only and may not meet significance thresholds for National Register or California Register eligibility.



Address: Kilbourn St (top) and Tillie St at Kemper St (bottom)
 Name: Tillie Street Public Stairway
 Year built: 1928
 Architectural style: Not Applicable

Context 1:

Context:	Residential Development and Suburbanization, 1850-1980
Sub context:	No Sub-context
Theme:	Streetcar Suburbanization, 1888-1933
Sub theme:	Suburban Planning and Development, 1888-1933
Property type:	Tract/subdivision feature
Property sub type:	Public Stairway
Criteria:	A/1/1 & C/3/3
Status code:	5S3
Reason:	Excellent example of a 1920s public stairway in Glassell Park; public stairways are unique features of hillside residential developments throughout Los Angeles. Stairways appear to meet local criteria only and may not meet significance thresholds for National Register or California Register eligibility.



Address: At the intersection of Tipton Terrace and Tipton Way
 Name: Tipton Terrace/Tipton Way Public Stairway
 Year built: 1925
 Architectural style: Not Applicable

Context 1:

Context:	Residential Development and Suburbanization, 1850-1980
Sub context:	No Sub-context
Theme:	Streetcar Suburbanization, 1888-1933
Sub theme:	Suburban Planning and Development, 1888-1933
Property type:	Tract/subdivision feature
Property sub type:	Public Stairway
Criteria:	A/1/1 & C/3/3
Status code:	5S3
Reason:	Excellent and rare example of an early wooden public stairway in Highland Park; public stairways are unique features of hillside residential developments throughout Los Angeles. It is unknown if this stairway is an original feature of the street design or a later addition. Stairways appear to meet local criteria only and may not meet significance thresholds for National Register or California Register eligibility.



Address: Tourmaline Street between Pyrites St (upper) and northern end of Tourmaline Street (lower)
 Name: Tourmaline Street Lower Public Stairway
 Year built: 1910
 Architectural style: Not Applicable

Context 1:

Context:	Residential Development and Suburbanization, 1850-1980
Sub context:	No Sub-context
Theme:	Streetcar Suburbanization, 1888-1933
Sub theme:	Suburban Planning and Development, 1888-1933
Property type:	Tract/subdivision feature
Property sub type:	Public Stairway
Criteria:	A/1/1 & C/3/3
Status code:	5S3
Reason:	Excellent example of a 1910s public stairway in Mount Washington; public stairways are unique features of hillside residential developments throughout Los Angeles. Stairways appear to meet local criteria only and may not meet significance thresholds for National Register or California Register eligibility.



Address: Tourmaline Street between Rose Hill Dr (top) and Pyrites St (bottom)
 Name: Tourmaline Street Upper Public Stairway
 Year built: 1910
 Architectural style: Not Applicable

Context 1:

Context:	Residential Development and Suburbanization, 1850-1980
Sub context:	No Sub-context
Theme:	Streetcar Suburbanization, 1888-1933
Sub theme:	Suburban Planning and Development, 1888-1933
Property type:	Tract/subdivision feature
Property sub type:	Public Stairway
Criteria:	A/1/1 & C/3/3
Status code:	5S3
Reason:	Excellent example of a 1910s public stairway in Rose Hills; public stairways are unique features of hillside residential developments throughout Los Angeles. Stairways appear to meet local criteria only and may not meet significance thresholds for National Register or California Register eligibility.



Address: 2762 W Broadway
 Name: Trade Winds Sign
 Year built: 1952
 Architectural style: Googie

Context 1:

Context:	Commercial Development, 1850-1980
Sub context:	No Sub-context
Theme:	Commercial Signs, 1906-1980
Sub theme:	Pylons, Poles, Stantions, and Billboards, 1920-1980
Property type:	Commercial - Sign
Property sub type:	Freestanding Pole
Criteria:	A/1/1
Status code:	5S3
Reason:	Rare example of a 1950s Googie-style neon pole sign for an apartment building. Signs appear to meet local criteria only and may not meet significance thresholds for National Register or California Register eligibility.



Address: 1566 W Colorado Bl
 Name: Trader Joe's Sign
 Year built: 1969
 Architectural style: Not Applicable

Context 1:


Context:	Commercial Development, 1850-1980
Sub context:	No Sub-context
Theme:	Commercial Signs, 1906-1980
Sub theme:	Pylons, Poles, Stantions, and Billboards, 1920-1980
Property type:	Commercial - Sign
Property sub type:	Freestanding Pole
Criteria:	A/1/1
Status code:	5S3
Reason:	Excellent example of an early Trader Joe's pole sign, depicting the market's original corporate identity through its design. Signs appear to meet local criteria only and may not meet significance thresholds for National Register or California Register eligibility.



Address: 1840 W Colorado Bl
 Name: Travel Lodge Sign
 Year built: 1950
 Architectural style: Other

Context 1:

Context:	Commercial Development, 1850-1980
Sub context:	No Sub-context
Theme:	Commercial Signs, 1906-1980
Sub theme:	Pylons, Poles, Stantions, and Billboards, 1920-1980
Property type:	Commercial - Sign
Property sub type:	Freestanding Pole
Criteria:	A/1/1
Status code:	5S3
Reason:	Rare example of a 1950s TravelLodge motel sign, representing the corporate identity of the now international motel chain. Originally established in Southern California in the 1930s, TravelLodge was one of the first motel chains in the United States. Signs appear to meet local criteria only and may not meet significance thresholds for National Register or California Register eligibility.



Address: At Bushnell Way and Pullman Street, extending from Monterey Rd. to Terrill Ave.
 Name: Upper Bushnell Public Stairway
 Year built: 1930
 Architectural style: Not Applicable

Context 1:

Context:	Residential Development and Suburbanization, 1850-1980
Sub context:	No Sub-context
Theme:	Streetcar Suburbanization, 1888-1933
Sub theme:	Suburban Planning and Development, 1888-1933
Property type:	Tract/subdivision feature
Property sub type:	Public Stairway
Criteria:	A/1/1 & C/3/3
Status code:	5S3
Reason:	Excellent example of a 1930s public stairway in Rose Hills/Hermon; public stairways are unique features of hillside residential developments throughout Los Angeles. Stairways appear to meet local criteria only and may not meet significance thresholds for National Register or California Register eligibility.



Address: Links Valley Bl and Borland Rd
 Name: Valley/Borland Public Stairway
 Year built: 1925
 Architectural style: Not Applicable

Context 1:

Context:	Residential Development and Suburbanization, 1850-1980
Sub context:	No Sub-context
Theme:	Streetcar Suburbanization, 1888-1933
Sub theme:	Suburban Planning and Development, 1888-1933
Property type:	Tract/subdivision feature
Property sub type:	Public Stairway
Criteria:	A/1/1 & C/3/3
Status code:	5S3
Reason:	Excellent example of an early public stairway in El Sereno; public stairways are unique features of hillside residential developments throughout Los Angeles. Stairways appear to meet local criteria only and may not meet significance thresholds for National Register or California Register eligibility.



Address: Verdugo Rd between York Bl and the L.A. City Boundary
 Name: Verdugo Road Streetlights
 Year built: 1925
 Architectural style: Not Applicable

Context 1:

Context:	Public and Private Institutional Development, 1850-1980
Sub context:	Government Infrastructure and Services, 1850-1980
Theme:	Public Works, 1900-1980
Sub theme:	Street Lights and the Bureau of Street Lighting, 1900-1980
Property type:	Institutional - Infrastructure
Property sub type:	Street Light(s)
Criteria:	A/C;1/3;1/3
Status code:	5S3
Reason:	Excellent collection of early ornamental streetlights in Glassell Park. Located along both sides of Verdugo Road between York Boulevard and the L.A. City boundary, these streetlights are composed of concrete columns topped with decorative metal lanterns. The full extent appears to extend beyond the city boundary into Glendale. Streetlights appear to meet local criteria only and may not meet significance thresholds for National Register or California Register eligibility.



Address: York Blvd at Figueroa Blvd
 Name: Veterans' Memorial Square
 Year built: 1974
 Architectural style: Not Applicable

Context 1:

Context:	Other Context, 1850-1980
Sub context:	No Sub-context
Theme:	Event or Series of Events, 1850-1980
Sub theme:	No SubTheme
Property type:	Institutional
Property sub type:	No Sub-Type
Criteria:	A/1/1
Status code:	5S3
Reason:	Significant as a local memorial to military war veterans, established at this location in 1974. Includes names of northeast Los Angeles residents who lost their lives in World War II and Vietnam. Property may not meet significance thresholds for National Register or California Register eligibility.



Address: Glenalbyn Dr (bottom) and Vista Gloriosa Dr (top)
 Name: Vista Gloriosa Drive Stairway
 Year built: 1900
 Architectural style: Not Applicable

Context 1:

Context:	Residential Development and Suburbanization, 1850-1980
Sub context:	No Sub-context
Theme:	Streetcar Suburbanization, 1888-1933
Sub theme:	Suburban Planning and Development, 1888-1933
Property type:	Tract/subdivision feature
Property sub type:	Public Stairway
Criteria:	A/1/1 & C/3/3
Status code:	5S3
Reason:	Excellent example of a 1900s public stairway in Highland Park; public stairways are unique features of hillside residential developments throughout Los Angeles. Stairways appear to meet local criteria only and may not meet significance thresholds for National Register or California Register eligibility.



Address: From Meridian St to Vidette St
 Name: Vista Place Public Stairway
 Year built: 1925
 Architectural style: Not Applicable

Context 1:

Context:	Residential Development and Suburbanization, 1850-1980
Sub context:	No Sub-context
Theme:	Streetcar Suburbanization, 1888-1933
Sub theme:	Suburban Planning and Development, 1888-1933
Property type:	Tract/subdivision feature
Property sub type:	Public Stairway
Criteria:	A/1/1 & C/3/3
Status code:	5S3
Reason:	Excellent example of an early public stairway in Garvanza; public stairways are unique features of hillside residential developments throughout Los Angeles. Stairways appear to meet local criteria only and may not meet significance thresholds for National Register or California Register eligibility.



Address: Links Williams Pl and O'Sullivan Dr
 Name: Williams/O'Sullivan Public Stairway
 Year built: 1925
 Architectural style: Not Applicable

Context 1:

Context:	Residential Development and Suburbanization, 1850-1980
Sub context:	No Sub-context
Theme:	Streetcar Suburbanization, 1888-1933
Sub theme:	Suburban Planning and Development, 1888-1933
Property type:	Tract/subdivision feature
Property sub type:	Public Stairway
Criteria:	A/1/1 & C/3/3
Status code:	5S3
Reason:	Excellent example of an early public stairway in El Sereno; public stairways are unique features of hillside residential developments throughout Los Angeles. Stairways appear to meet local criteria only and may not meet significance thresholds for National Register or California Register eligibility.



Address: Links York Hill Place and Banbury Place
 Name: York Hill/Banbury Public Stairway
 Year built: 1925
 Architectural style: Not Applicable

Context 1:

Context:	Residential Development and Suburbanization, 1850-1980
Sub context:	No Sub-context
Theme:	Streetcar Suburbanization, 1888-1933
Sub theme:	Suburban Planning and Development, 1888-1933
Property type:	Tract/subdivision feature
Property sub type:	Public Stairway
Criteria:	A/1/1 & C/3/3
Status code:	5S3
Reason:	Excellent example of an early public stairway in Eagle Rock; public stairways are unique features of hillside residential developments throughout Los Angeles. Stairways appear to meet local criteria only and may not meet significance thresholds for National Register or California Register eligibility.



Address: Yorkshire Drive (top) and Arthur Street (bottom)
 Name: Yorkshire-Arthur Public Stairway
 Year built: 1920
 Architectural style: Not Applicable

Context 1:

Context:	Residential Development and Suburbanization, 1850-1980
Sub context:	No Sub-context
Theme:	Streetcar Suburbanization, 1888-1933
Sub theme:	Suburban Planning and Development, 1888-1933
Property type:	Tract/subdivision feature
Property sub type:	Public Stairway
Criteria:	A/1/1 & C/3/3
Status code:	5S3
Reason:	Excellent example of a 1920s public stairway in Glassell Park; public stairways are unique features of hillside residential developments throughout Los Angeles. Stairways appear to meet local criteria only and may not meet significance thresholds for National Register or California Register eligibility.