

ORDINANCE NO. 181714

An ordinance amending Section 12.04 of the Los Angeles Municipal Code by amending the zoning map,

THE PEOPLE OF THE CITY OF LOS ANGELES DO ORDAIN AS FOLLOWS:

Section 1. Section 12.04 of the Los Angeles Municipal Code is hereby amended by changing the zones within the boundaries shown upon a portion of the zone map attached thereto and made a part of Article 2 Chapter 1 of the Los Angeles Municipal Code, so that such portion of the zoning map shall be as follows:

ALL BOUNDARIES, FOLLOW
EXISTING ZONE LINES,
EXCEPT WHERE NOTED.

BRONSON AVE

R1-1-HPOZ

CANYON DR

R1-1-HPOZ

FOOTHILL DR

VAN NESS AVE

R1-1-HPOZ

TAFT AVE

R1-1-HPOZ

FRANKLIN AVE

WILTON PL

R1-1-HPOZ

GRAMERCY PL

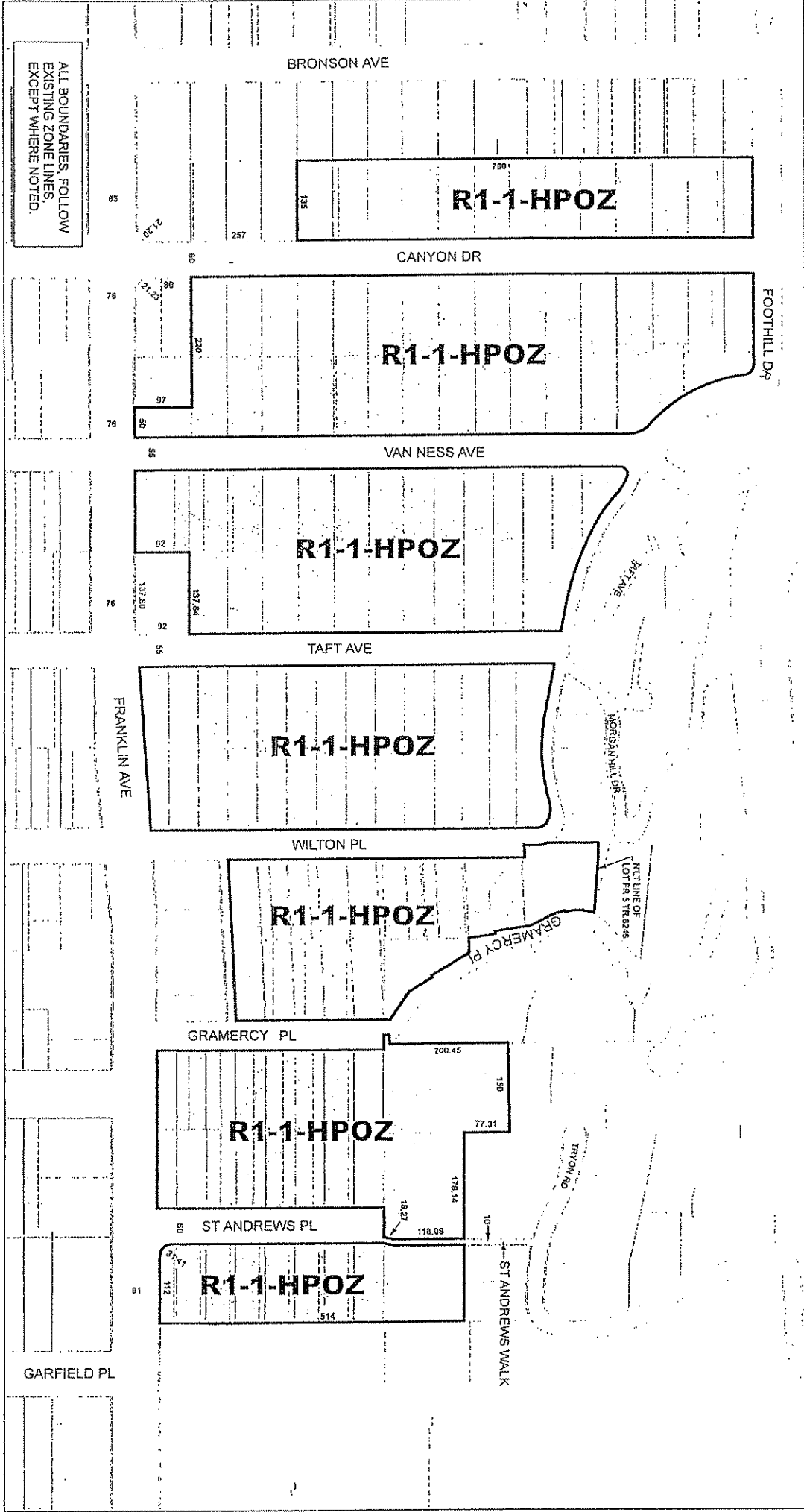
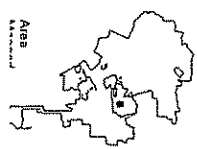
R1-1-HPOZ

ST ANDREWS PL

R1-1-HPOZ

GARFIELD PL


UH/ *CC*
C.M. 150 A 191, 150 A 193
151-S A 191, 151-S A 193
NOT TO SCALE
CPC 2010-2722 HPOZ
031711




Sec. 2. The City Clerk shall certify to the passage of this ordinance and have it published in accordance with Council policy, either in a daily newspaper circulated in the City of Los Angeles or by posting for ten days in three public places in the City of Los Angeles: one copy on the bulletin board located at the Main Street entrance to the Los Angeles City Hall; one copy on the bulletin board located at the Main Street entrance to the Los Angeles City Hall East; and one copy on the bulletin board located at the Temple Street entrance to the Los Angeles County Hall of Records.

I hereby certify that this ordinance was passed by the Council of the City of Los Angeles, at its meeting of MAY 4 2011.


JUNE LAGMAY, City Clerk

By  Deputy

Approved MAY 10 2011

 Mayor

Pursuant to Section 558 of the City Charter, the City Planning Commission on March 10, 2011, recommended this ordinance be adopted by the City Council.


James K. Williams / Commission Executive Assistant II
City Planning Commission

File No. 10-0725

DECLARATION OF POSTING ORDINANCE

I, MARIA VIZCARRA, state as follows: I am, and was at all times hereinafter mentioned, a resident of the State of California, over the age of eighteen years, and a Deputy City Clerk of the City of Los Angeles, California.

Ordinance No. 181714 – Establishment of the Hollywood Grove Historic Preservation Overlay Zone – CPC 2010-2722-HPOZ - a copy of which is hereto attached, was finally adopted by the Los Angeles City Council on **May 4, 2011**, and under the direction of said City Council and the City Clerk, pursuant to Section 251 of the Charter of the City of Los Angeles and Ordinance No. 172959, on **May 17, 2011** I posted a true copy of said ordinance at each of the three public places located in the City of Los Angeles, California, as follows: 1) one copy on the bulletin board located at the Main Street entrance to the Los Angeles City Hall; 2) one copy on the bulletin board located at the Main Street entrance to the Los Angeles City Hall East; 3) one copy on the bulletin board located at the Temple Street entrance to the Los Angeles County Hall of Records.

Copies of said ordinance were posted conspicuously beginning on **May 17, 2011** and will be continuously posted for ten or more days.

I declare under penalty of perjury that the foregoing is true and correct.

Signed this **17th** day of **May 2011** at Los Angeles, California.



Maria Vizcarra, Deputy City Clerk

Ordinance Effective Date: **June 26, 2011**

Council File No. **10-0725**