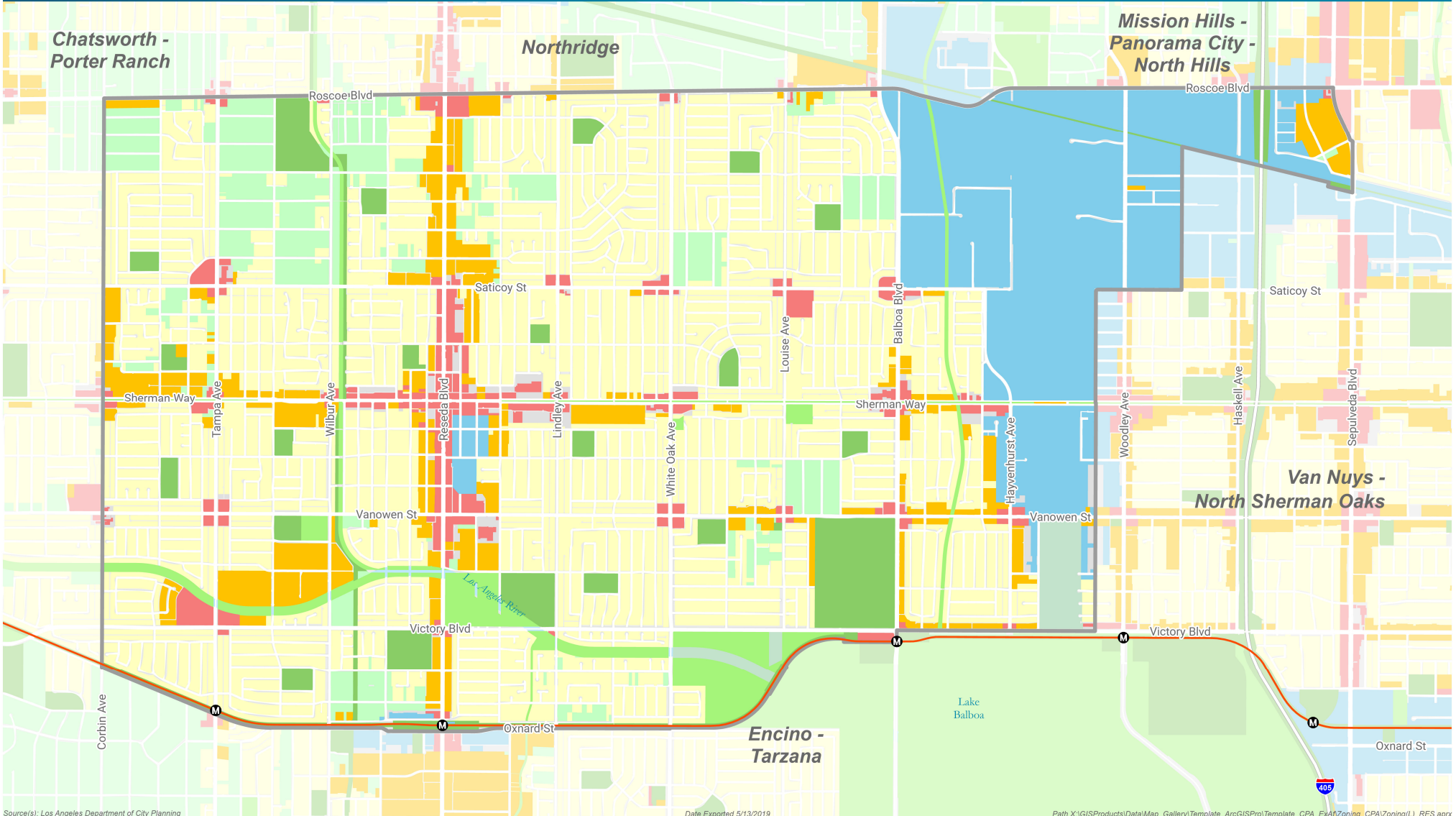


Generalized Zoning








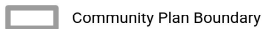


Reseda - West Van Nuys Community Plan Area



Source(s): Los Angeles Department of City Planning

Date Exported 5/13/2019

Path X:\GISProducts\Data\Map_Gallery\Template_ArcGISPro\Template_CPA_ExtARZoning_CPAZoning(L)_RES.aprx

- | | |
|--|---|
|  Agricultural; Suburban, A,RA |  Open Space, OS,GW |
|  Single Family Residential, RE,RS,R1,RU,RZ,RW1 |  Public Facilities, PF |
|  Multiple Family Residential, R2,RD,RMP,RW2,R3,RAS3,R4,RAS4,R5, R3(EC) |  Parking, PPB |
|  Commercial, CR,C1,C1.5,C2,C4,C5,CW,ADP,LA5ED,CEC,USC, MU(EC), NMU(EC) |  Community Plan Boundary |
|  Manufacturing, CM,MR,WC,CCS,UV,UI,UC,M1,M2,LAX,M3,SL |  City Boundary |

