

# **EXHIBIT A.7:**

## **Mobility Plan 2035 Amendments**

---

CPC-2017-432-CPU, CPC-2014-1582-CA  
For consideration by the City Planning Commission

June 17, 2021

## **Introduction**

Street Designations are established in the General Plan Circulation Element, called the Mobility Plan 2035. The Downtown Community Plan Update includes updates to the enhanced network throughout the Downtown Plan Area. The updated enhanced networks can be found in the following table and attached maps.

The Mobility Plan recognizes the various modes of travel that need to be accommodated on streets (such as walking, biking, and driving). To achieve consistency with the Proposed Plan, the General Plan Amendments will include updates to a number of enhanced networks that prioritize specific modes of travel for improvement. These updates depict multiple networks of streets prioritized for bicycle, transit, and vehicle movement, named Bicycle Enhanced Network and Transit Enhanced Network. No changes are proposed for the Vehicle Enhanced Network.

**Make the following amendments to the Mobility Map of the Mobility Element (Mobility Plan 2035) of the General Plan to reclassify networks within the Downtown Plan Area:**

Proposed Amendment to the Mobility Plan 2035  
 CPC-2017-432-CPU, CPC-2014-1582-CA

City Planning Commission Draft

Reclassifications of Enhanced Networks in the Mobility Plan 2035

The following table includes all updated street segments ON THE ENHANCED NETWORK from the Central City and Central City North Community Plan Areas

**RED, bold text** Shows segments that have suggested BEN or TEN changes

Street South/West End North/East End			Existing BEN Suggested BEN		Existing TEN Suggested TEN	
Hope St	Pico Blvd	6th St		Tier 3 BL		
Grand Ave	7th St	5th St		Protected BL		
Olive St	7th St	5th St		Protected BL		
Hill St	10 FWY	4th St	Tier 3 BL	(remove)		Comprehensive
Broadway	10 FWY	Temple St			Comprehensive	Moderate Plus
Broadway	Temple St	College St			Comprehensive	Moderate Plus
Spring St	Ord St	College St	Tier 2 BL	(remove)		
Main St	Venice Blvd	9th St	Protected BL	Protected BL	Moderate Plus	Moderate
Los Angeles St	2nd St	Temple St	Tier 2 BL	Protected BL		
Los Angeles St	Temple St	Alameda St	Tier 2 BL	Protected BL		
San Pedro St	10 FWY	1st St		Protected BL	Moderate	Moderate
San Pedro St	1st St	Temple St		Protected BL		
Central Ave	2nd St	1st St	Protected BL	Tier 2 BL	Moderate	Moderate
Mateo St	Olympic Blvd	7th St		Tier 3 BL		
Santa Fe Ave	Washington Blvd	4th St		Tier 3 BL		
Santa Fe Ave	4th St	2nd St	Tier 2 BL	Tier 2 BL		
College St	Hill St	Spring St		Tier 3 BL		
College St	Spring St	Main St		Tier 3 BL		
Cesar E Chavez Ave	Beaudry Ave	Spring St	Protected BL	Tier 2 BL	Moderate Plus	Moderate Plus
Cesar E Chavez Ave	Spring St/New High		Tier 2 BL	(remove)	Moderate Plus	Comprehensive
1st St	110 FWY	Hill St	Tier 2 BL	Tier 2 BL	Moderate Plus	Comprehensive
1st St	110 FWY	Spring St	Tier 2 BL	Tier 2 BL	Moderate Plus	Comprehensive
1st St	Spring St	San Pedro St	Protected BL	Protected BL	Moderate Plus	Moderate
1st St	San Pedro St	Alameda St	Protected BL	Protected BL	Moderate Plus	Moderate
3rd St	Los Angeles St	Alameda St	Protected BL	Tier 2 BL		
4th St	Spring St	Los Angeles St		Protected BL		
4th St	Los Angeles St	San Pedro St		Protected BL		
4th St	San Pedro St	Alameda St		Protected BL		
4th St	Alameda	4th Pl		Protected BL		
4th St	4th Pl	Mission Rd/LA River		Protected BL		
5th St	110 FWY	Figuroa St			Comprehensive	Moderate Plus

Proposed Amendment to the Mobility Plan 2035  
 CPC-2017-432-CPU, CPC-2014-1582-CA

5th St	Figueroa St	Flower St			Comprehensive	Moderate Plus
5th St	Flower St	Hill St			Comprehensive	Moderate Plus
5th St	Hill St	Broadway			Comprehensive	Moderate Plus
5th St	Broadway	Central Ave		Tier 2 BL	Comprehensive	Moderate Plus
6th St	110 FWY	Flower St			Comprehensive	Moderate Plus
6th St	Flower St	Broadway			Comprehensive	Moderate Plus
6th St	Broadway	Central Ave		Tier 2 BL	Comprehensive	Moderate Plus
6th St	Central Ave	Mission Rd/LA River	Protected BL	Protected BL	Comprehensive	Moderate Plus
7th St	Central Ave	Mission Rd/LA River	Tier 2 BL	Protected BL		
9th St	Main St	San Pedro St			Moderate Plus	Moderate
Olympic Blvd	San Pedro St	Central Ave			Moderate Plus	Moderate
Olympic Blvd	Central Ave	LA River	Tier 3 BL	Tier 3 BL	Moderate Plus	Moderate
12th St	Figueroa St	Flower St		Protected BL		
Venice Blvd	Figueroa St	Main St	Tier 2 BL	Tier 2 BL	Comprehensive	Moderate Plus

**Data Table Title Dictionary**

**TITLE EXPLANATION**

Street *Street name of the segment*

South/West End *Beginning point of the segment piece from either the southern or western end*

North/East End *Beginning point of the segment piece from either the northern or eastern end*

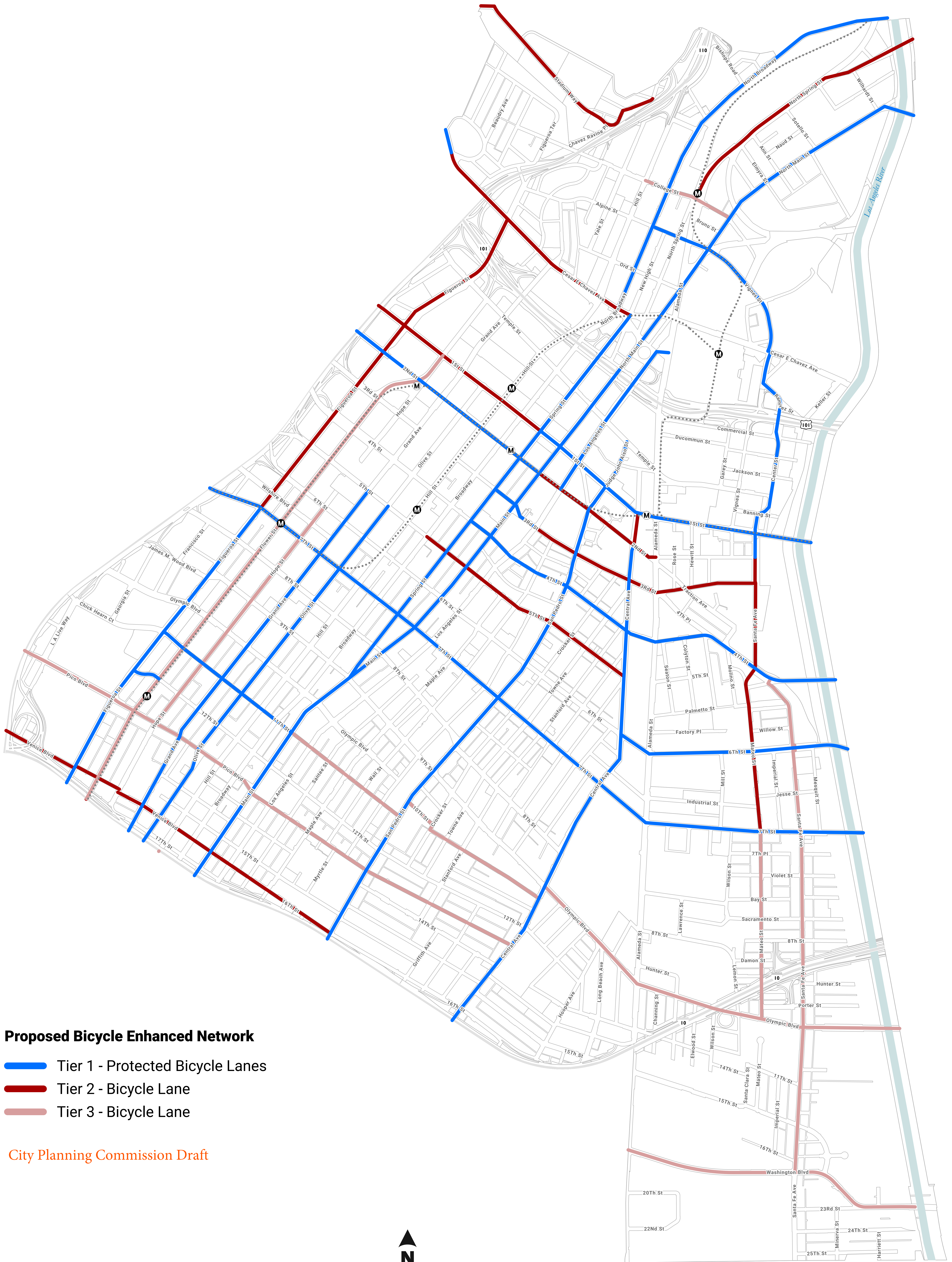
Existing BEN *Designations from the Mobility Plan 2035 Bicycle Enhanced Network*

Suggested BEN *Suggested changes to the designations from the Mobility Plan 2035 Bicycle Enhanced Network*

Existing TEN *Designations from the Mobility Plan 2035 Transit Enhanced Network*

Suggested TEN *Suggested changes to the designations from the Mobility Plan 2035 Transit Enhanced Network*



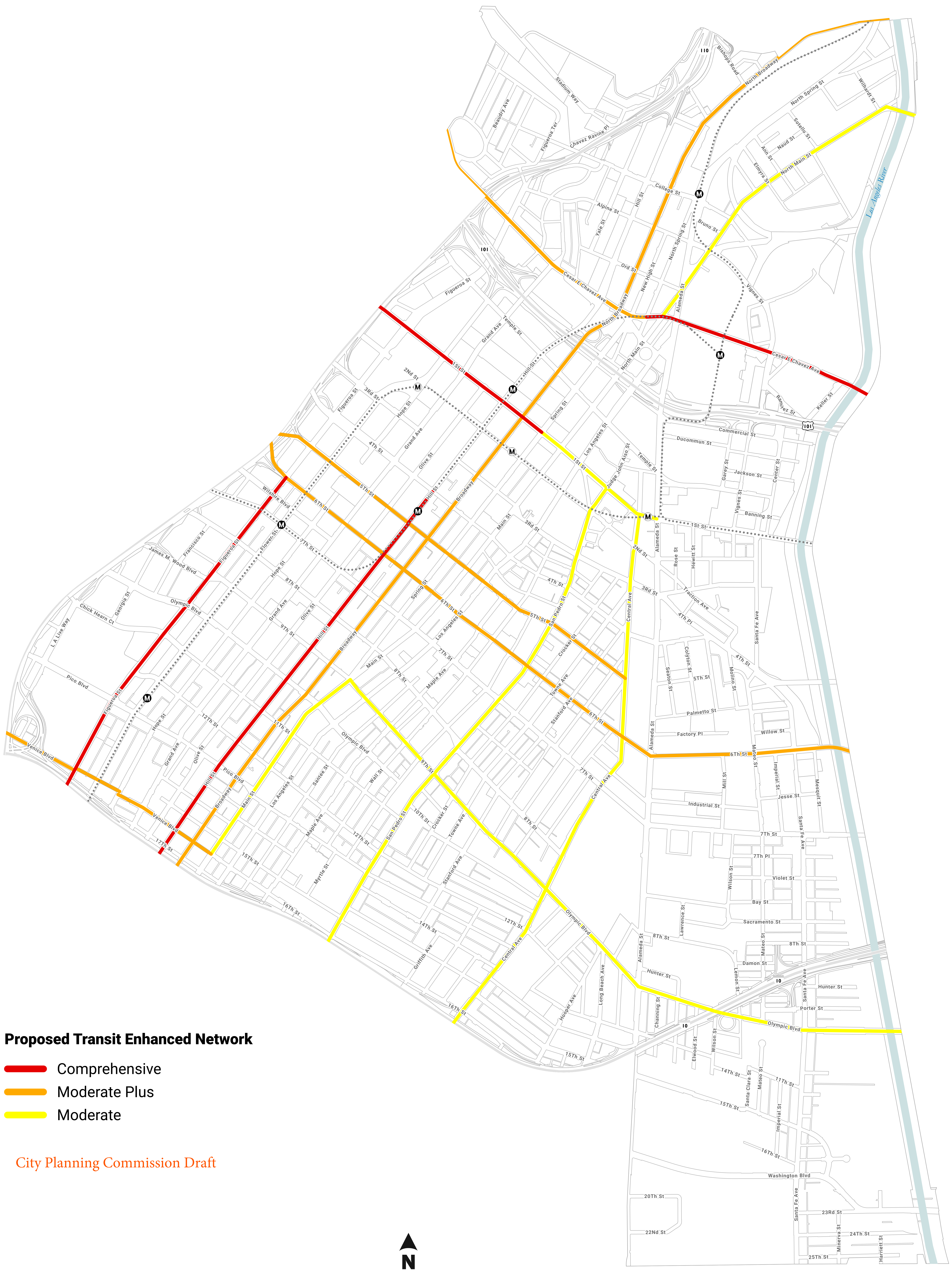


**Proposed Bicycle Enhanced Network**

- █ Tier 1 - Protected Bicycle Lanes
- █ Tier 2 - Bicycle Lane
- █ Tier 3 - Bicycle Lane

City Planning Commission Draft

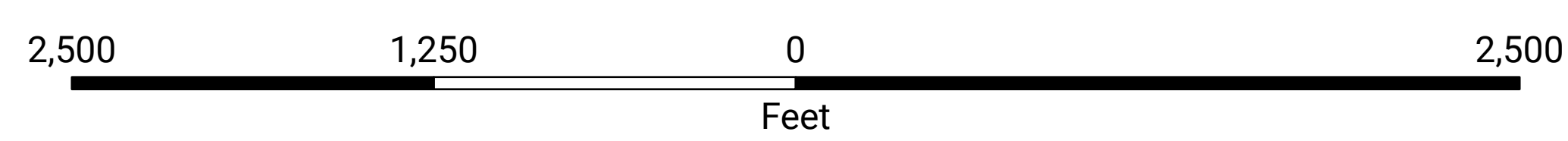




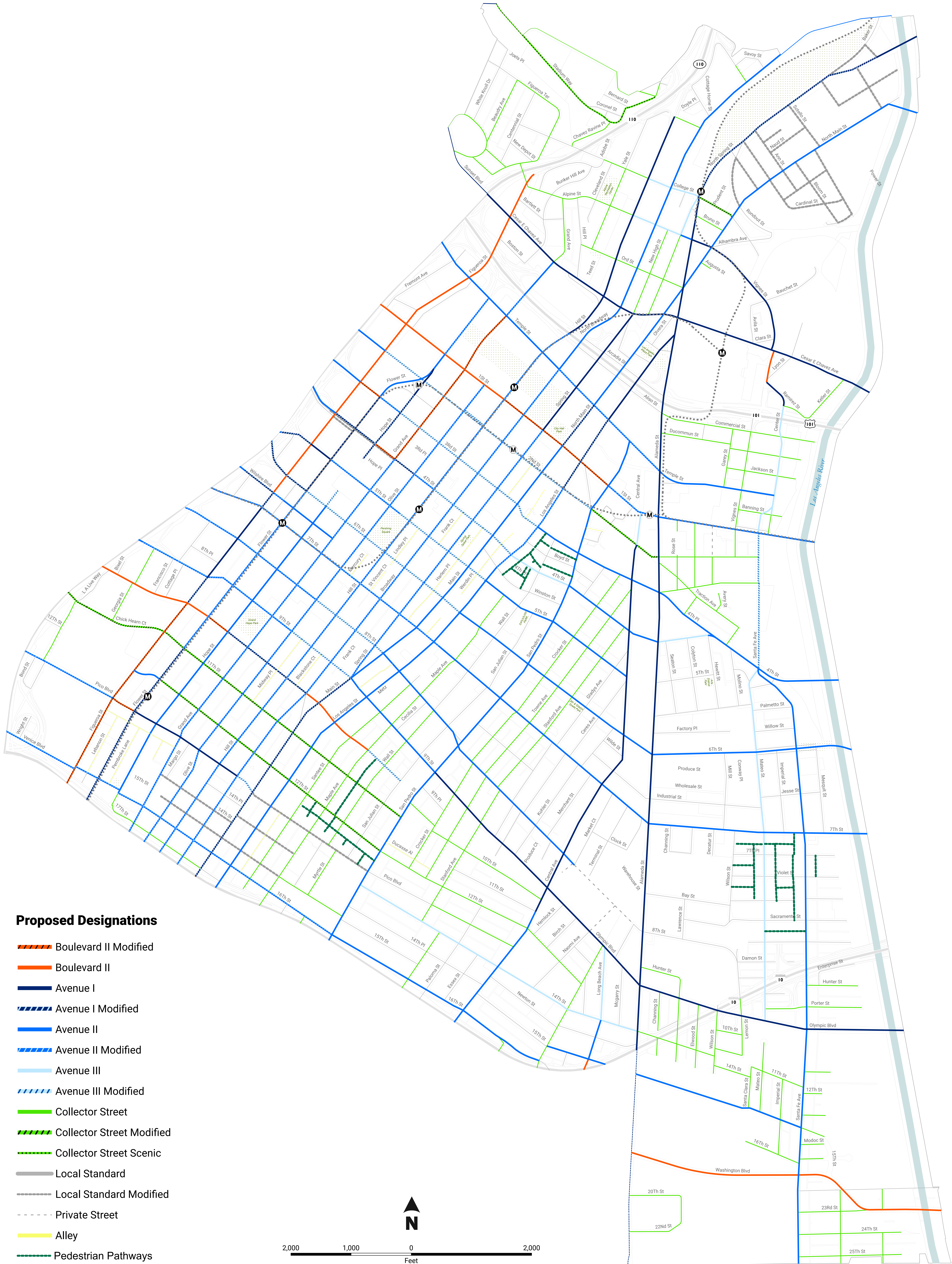
**Proposed Transit Enhanced Network**

- █ Comprehensive
- █ Moderate Plus
- █ Moderate

City Planning Commission Draft







**Proposed Designations**

- ▬▬▬ Boulevard II Modified
- ▬▬▬ Boulevard II
- ▬▬▬ Avenue I
- ▬▬▬ Avenue I Modified
- ▬▬▬ Avenue II
- ▬▬▬ Avenue II Modified
- ▬▬▬ Avenue III
- ▬▬▬ Avenue III Modified
- ▬▬▬ Collector Street
- ▬▬▬ Collector Street Modified
- ▬▬▬ Collector Street Scenic
- ▬▬▬ Local Standard
- ▬▬▬ Local Standard Modified
- ▬▬▬ Private Street
- ▬▬▬ Alley
- ▬▬▬ Pedestrian Pathways

