

EXHIBIT C.2:

Amendments to the New Zoning Code Maps

CPC-2016-2905-CPU

For consideration by the City Planning Commission

April 20, 2023

Targeted Planting Map



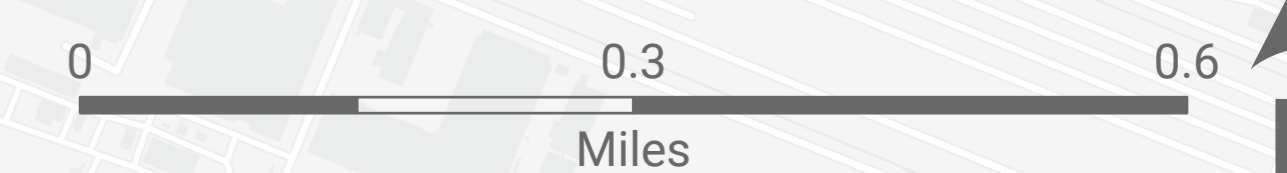
LEGEND

- River Planting Area
- Filtration Planting Area

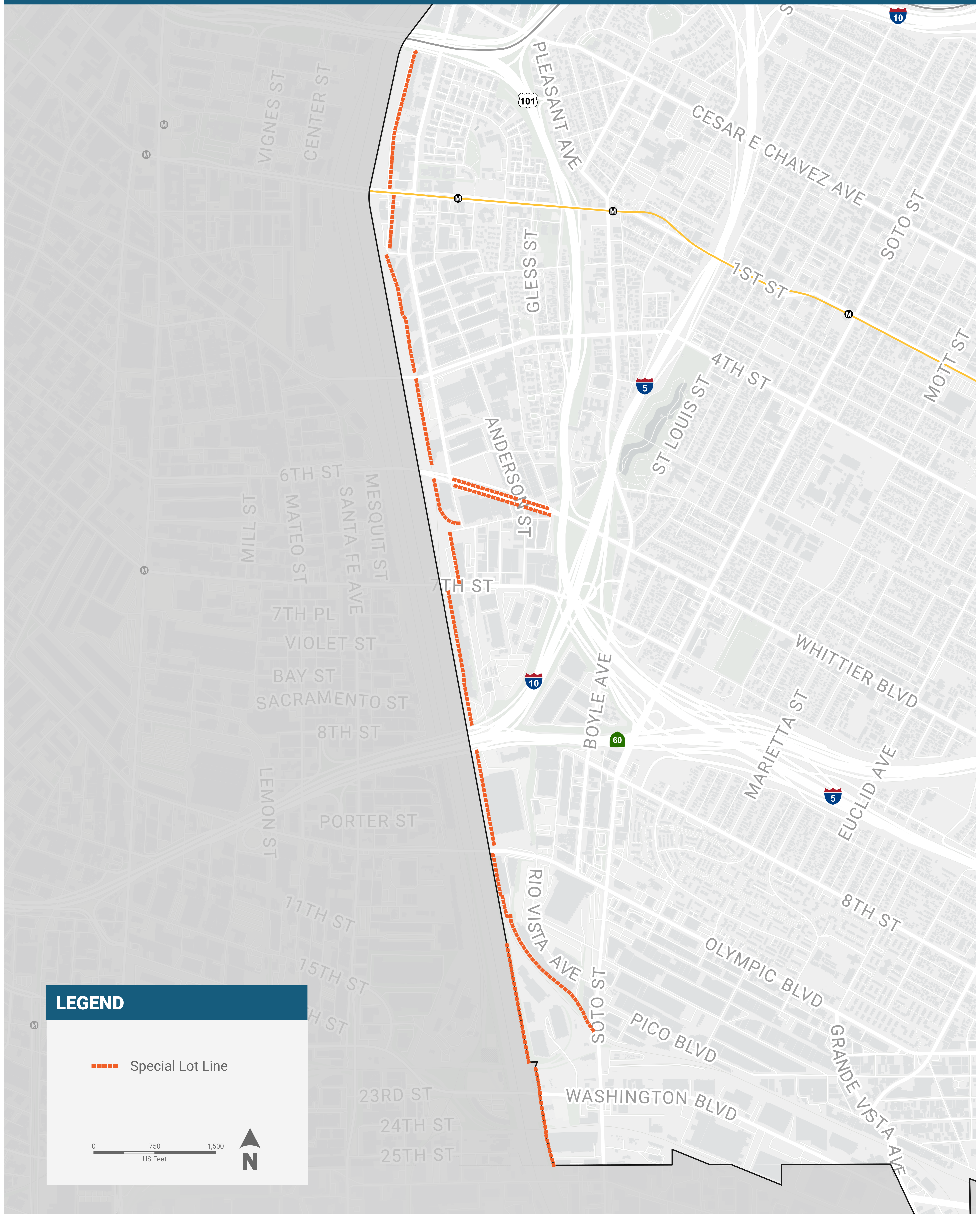
MAP FILES

This map is established pursuant to Section 1.4.1.B.1. (Adoption and Maintenance of Zoning Code Maps) of Chapter 1A of the LAMC, and is made up of the following official files in the Department of City Planning Geographic Information Systems database:

- Any land designated, using the Bureau of Engineering land base dataset, as Targeted_Planting_Map.shp (MAR 2021)
- Streets: CL_GEO_LIN from LA Department of Public Works (DPW) - Bureau of Engineering (BoE).
- Freeways: CAMS_Freeways_LIN from Los Angeles County CAMS.
- City Boundary: MNT_LA_BDRY_HARBOR from LA BoE.
- Other Cities: DPW_CITY_BOUNDARIES from LA DPW.
- Basemap: Esri Light Gray Canvas.
- Projection: NAD 1983 StatePlane California V FIPS 0405 (US Feet)



Special Lot Line Map

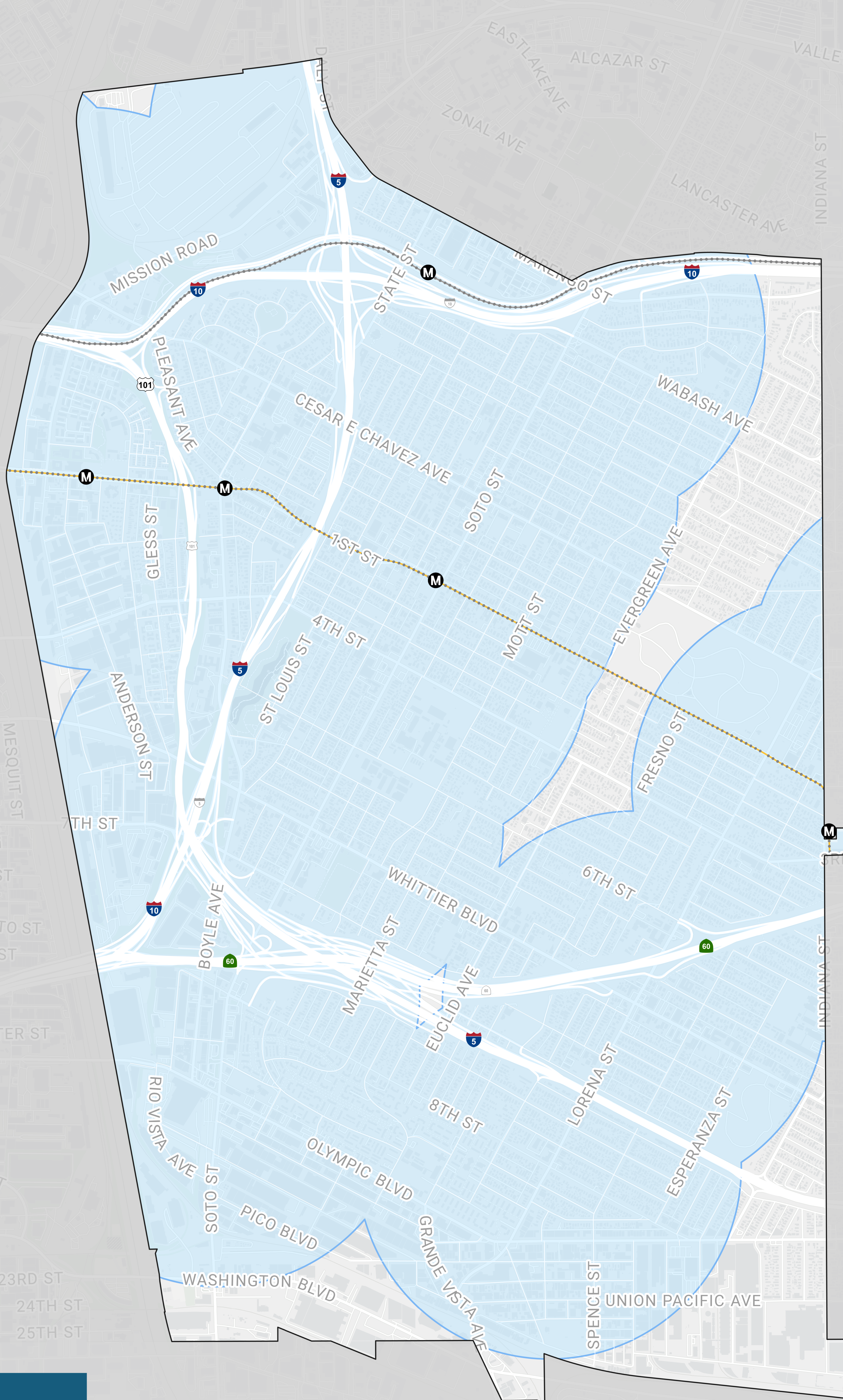


LEGEND

----- Special Lot Line

0 750 1,500
US Feet

Major Transit Stop Areas



LEGEND

-  1/2 mile radius from a Major Transit Stop

