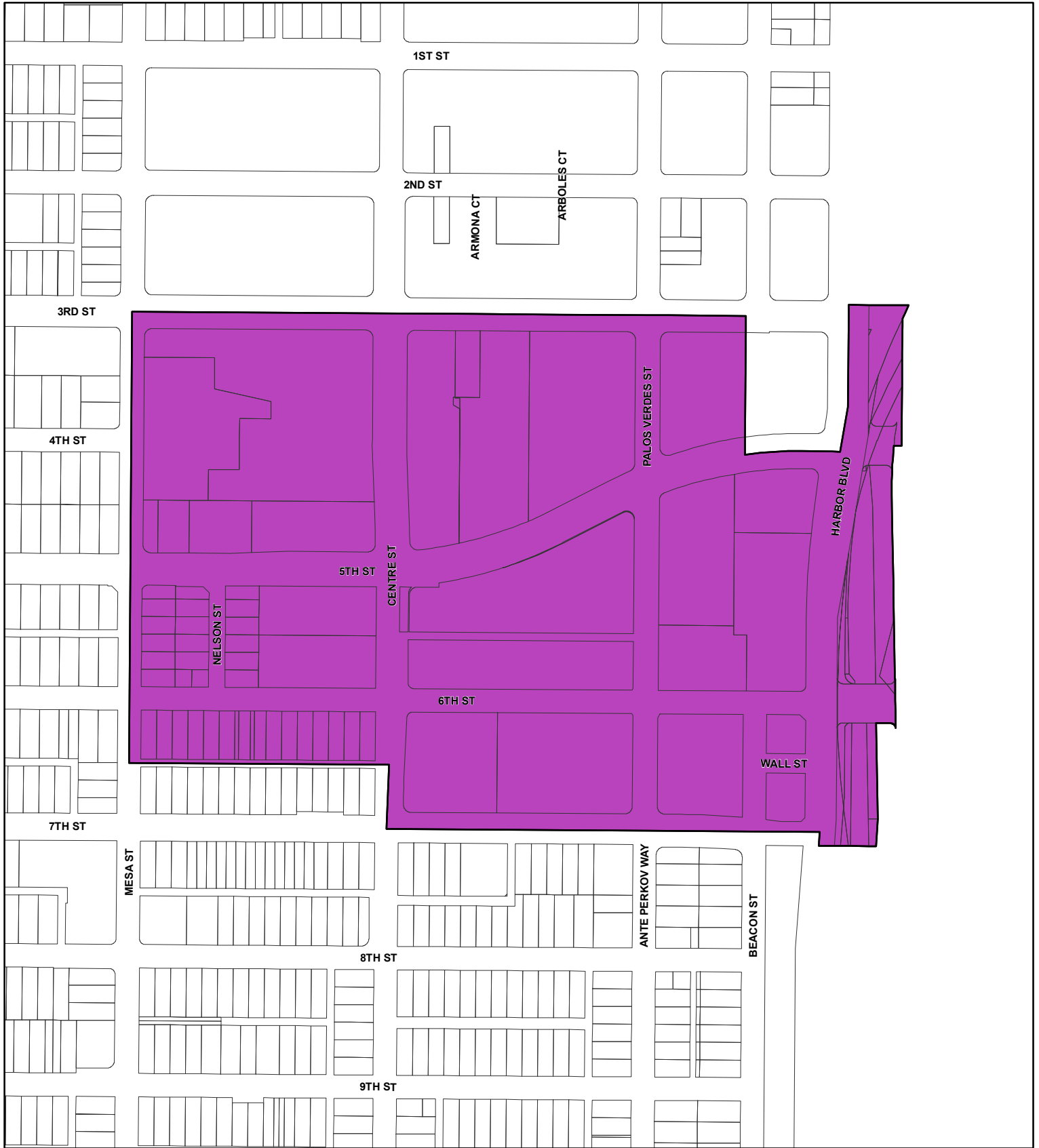



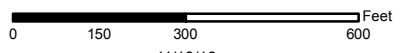


FIGURE II - REGIONAL COMMERCIAL SUBAREA



 Regional Commercial Subarea

-  Area Mapped
-  CPIO
-  Community Plan Area



11/18/16

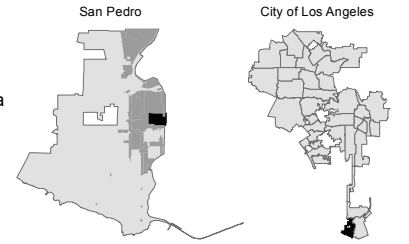
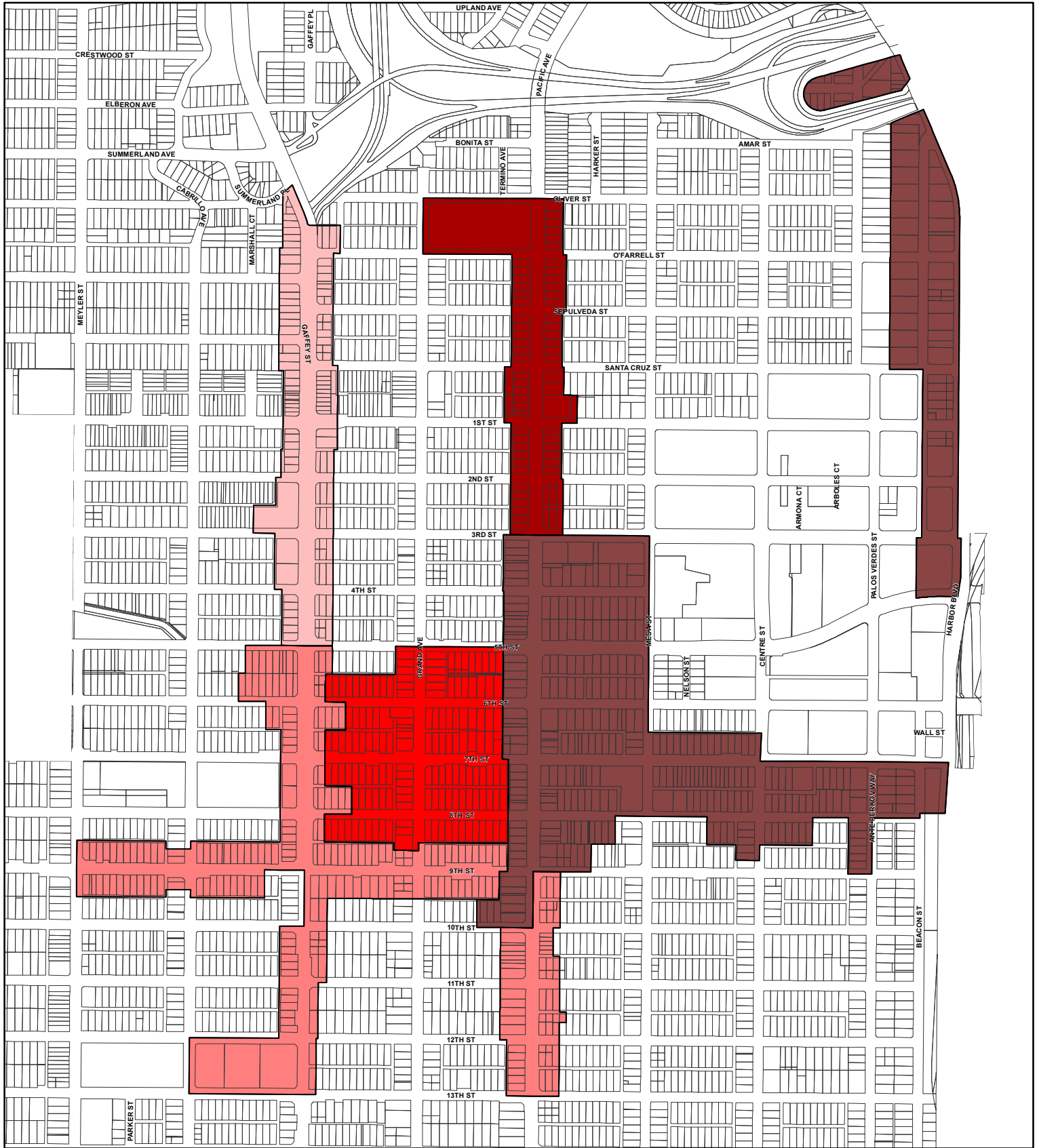
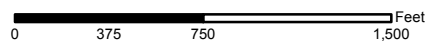


FIGURE III - CENTRAL COMMERCIAL SUBAREAS



- Central Commercial A Subarea
- Central Commercial B Subarea
- Central Commercial C Subarea
- Central Commercial D Subarea
- Central Commercial E Subarea

- Area Mapped
- CPIO
- Community Plan Area



11/18/16

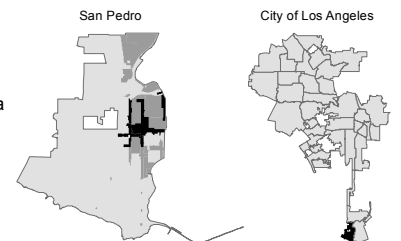
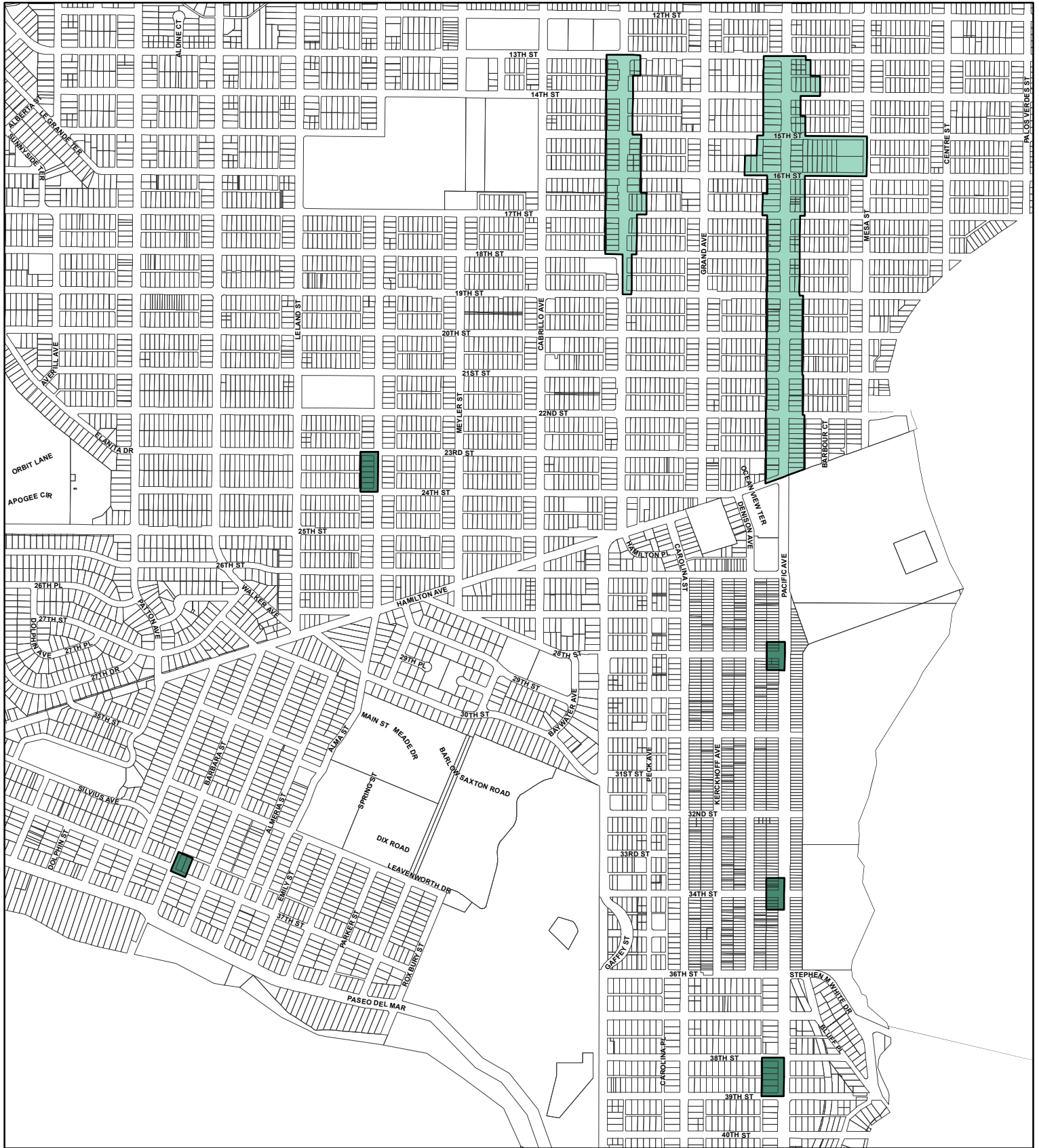

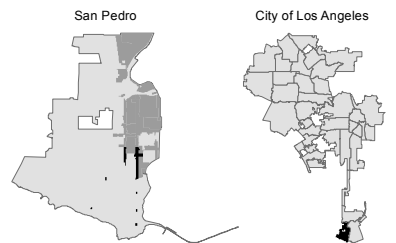


FIGURE IV - COASTAL COMMERCIAL SUBAREAS



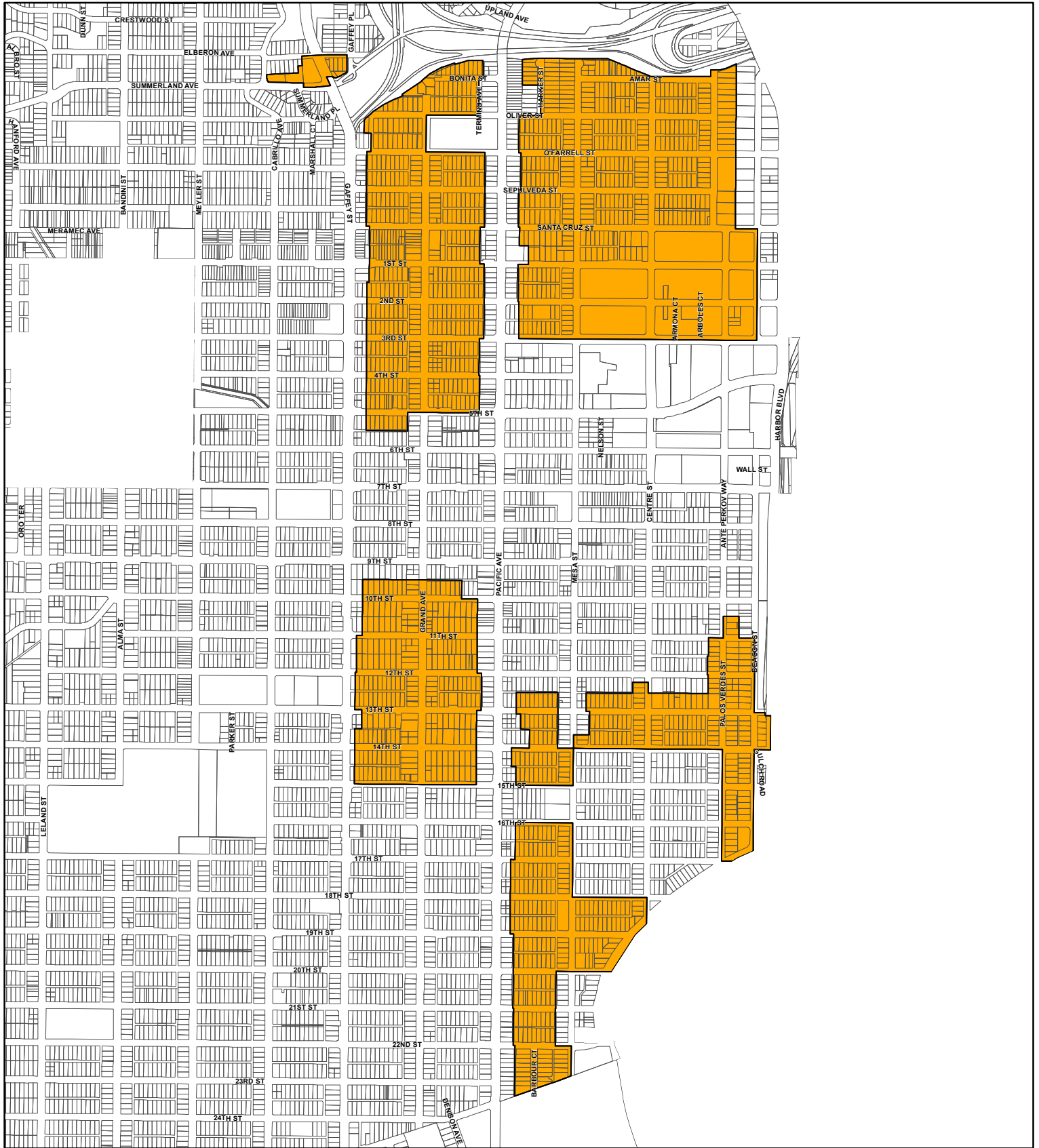
- Coastal Commercial A Subarea
- Coastal Commercial B Subarea


- Area Mapped
- CPIO
- Community Plan Area







11/18/16

FIGURE V - MULTI-FAMILY RESIDENTIAL SUBAREA



 Multi-Family Residential Subarea

 Area Mapped
 CPIO
 Community Plan Area



11/18/16

