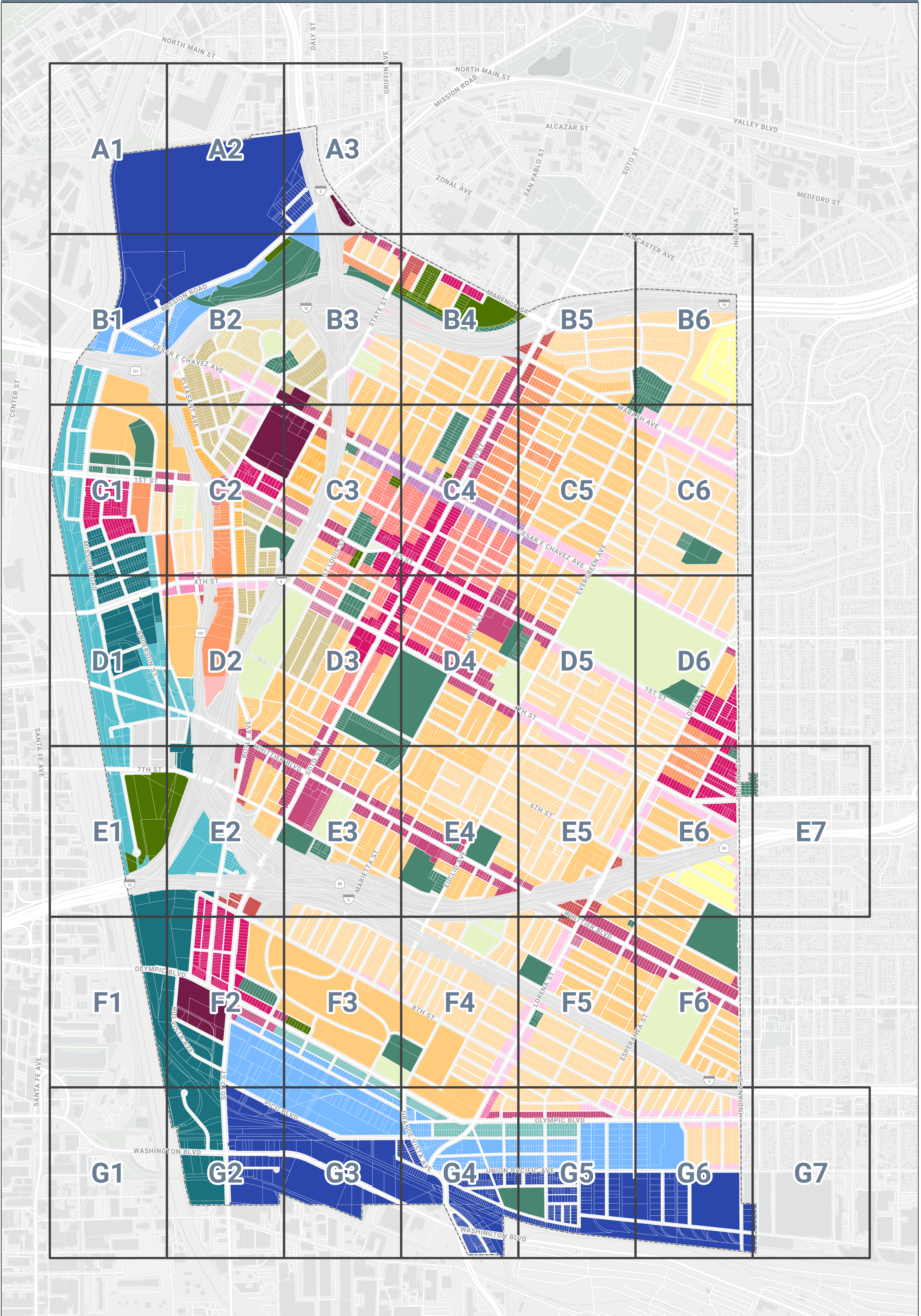


# DRAFT ZONING MAP - OVERALL GRID

## Boyle Heights Community Plan



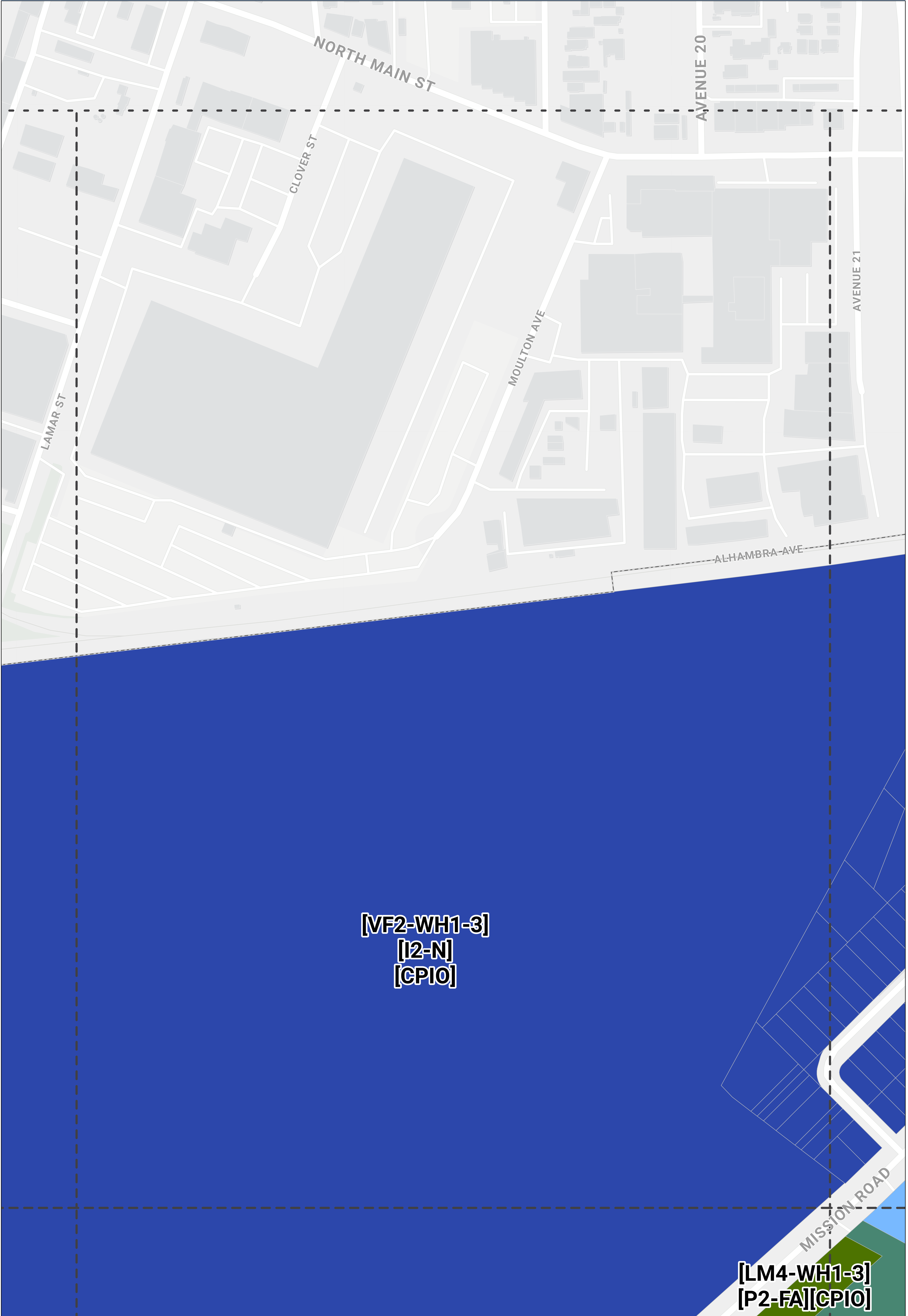
**DRAFT ZONING MAP**  
Boyle Heights Community Plan

Grid: A1



**DRAFT ZONING MAP**  
Boyle Heights Community Plan

**Grid: A2**



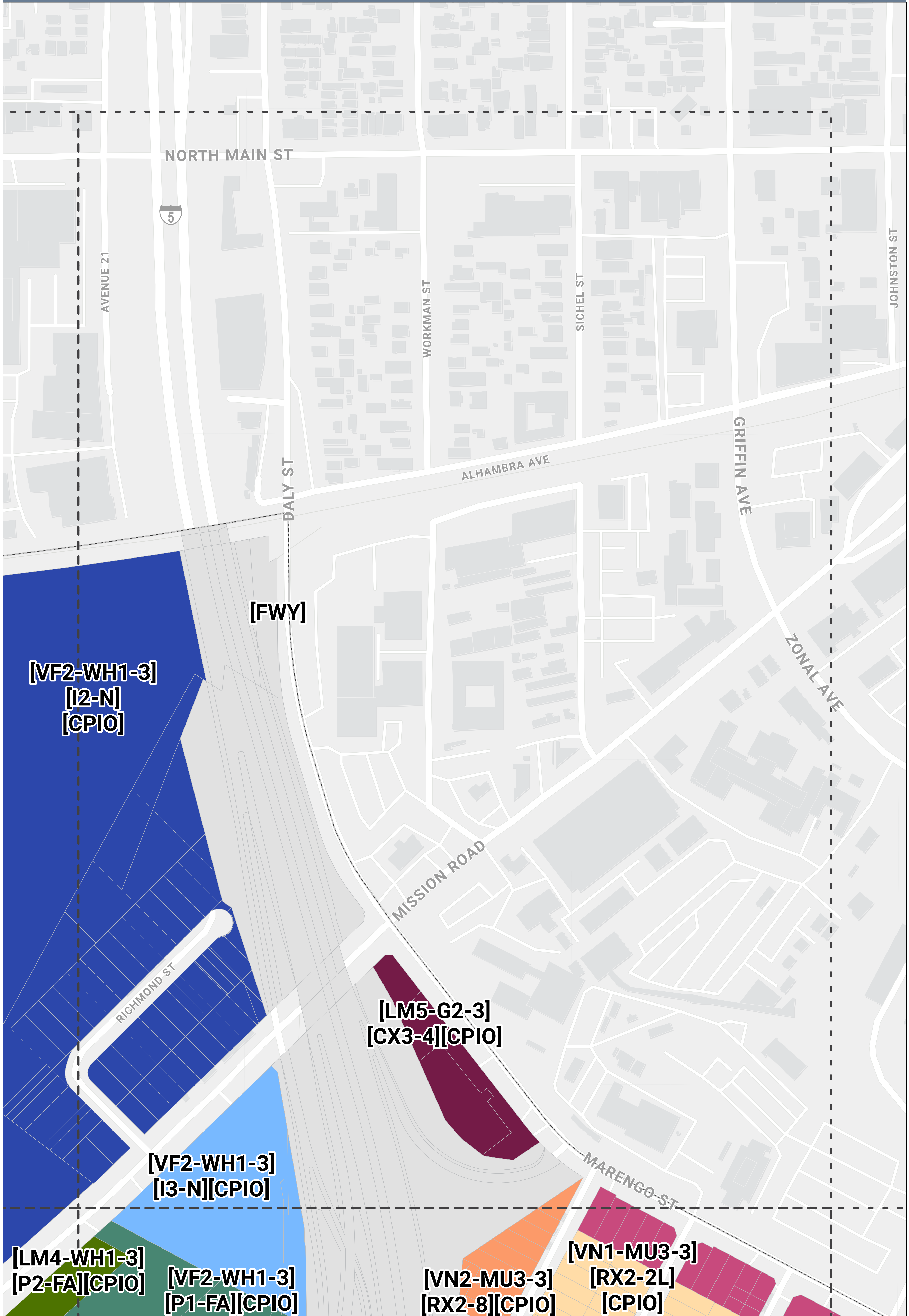
**[VF2-WH1-3]**  
**[I2-N]**  
**[CPIO]**

**[LM4-WH1-3]**  
**[P2-FA][CPIO]**

# DRAFT ZONING MAP

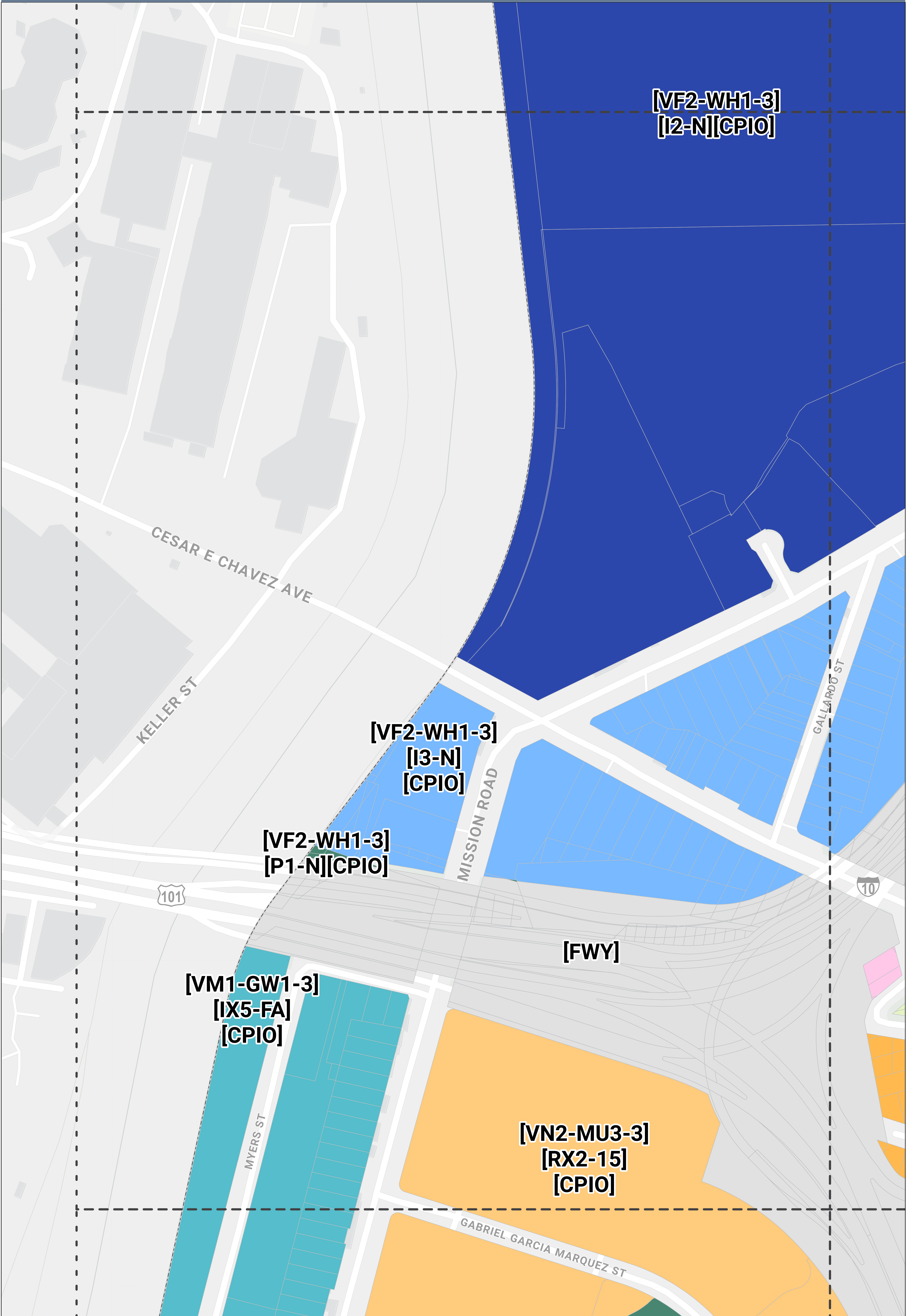
## Boyle Heights Community Plan

Grid: A3



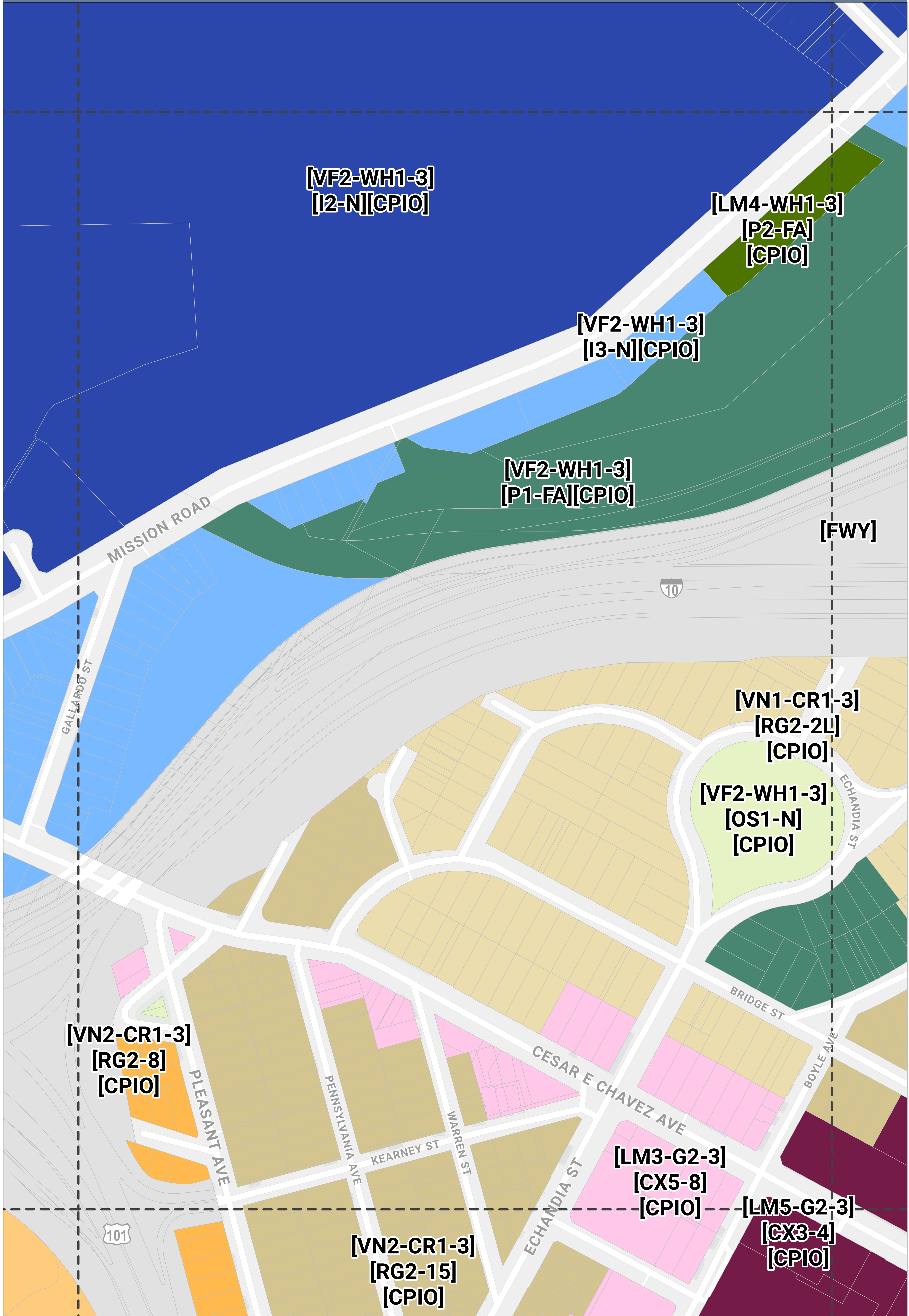
**DRAFT ZONING MAP**  
Boyle Heights Community Plan

Grid: B1



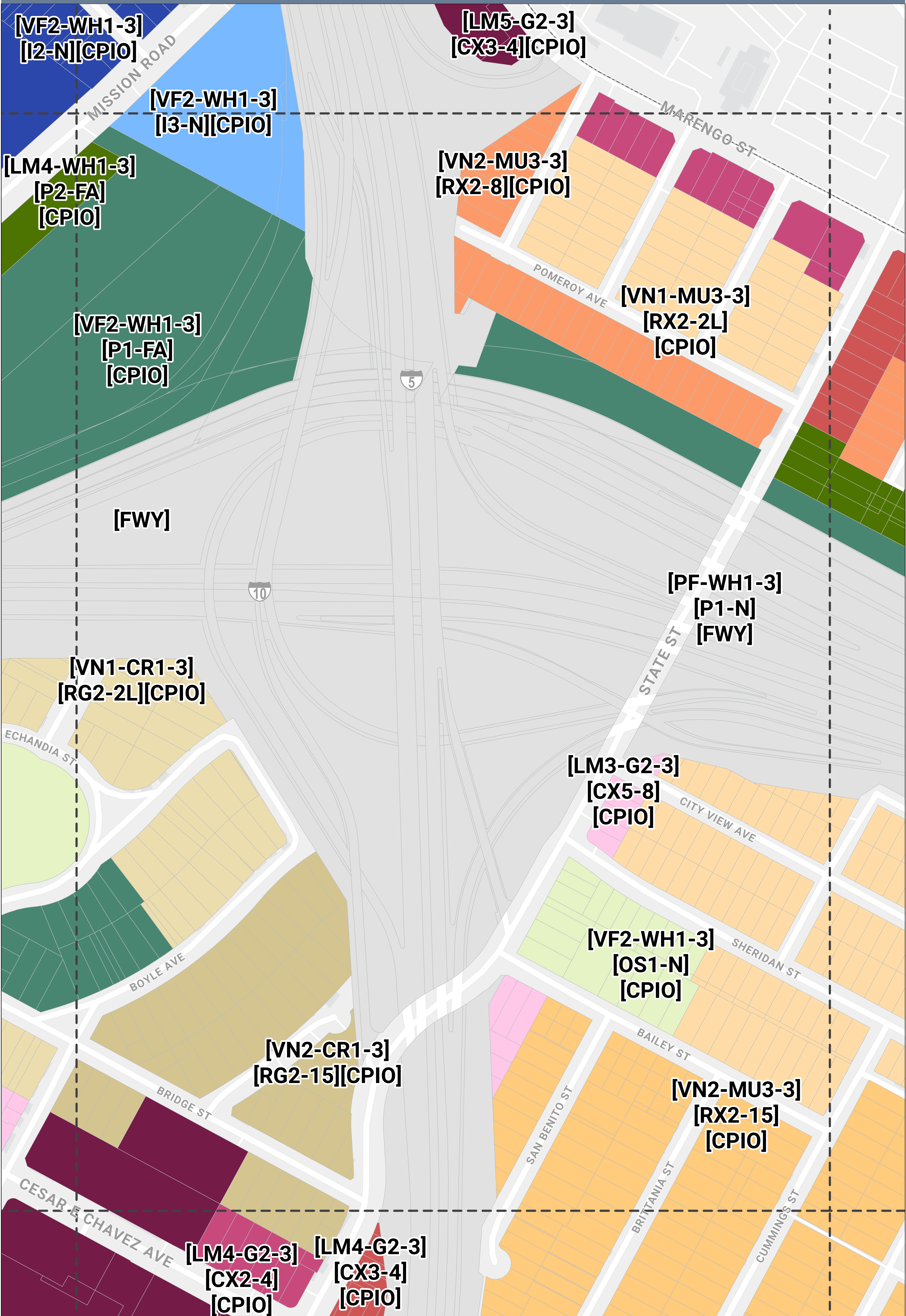
**DRAFT ZONING MAP**  
Boyle Heights Community Plan

Grid: B2



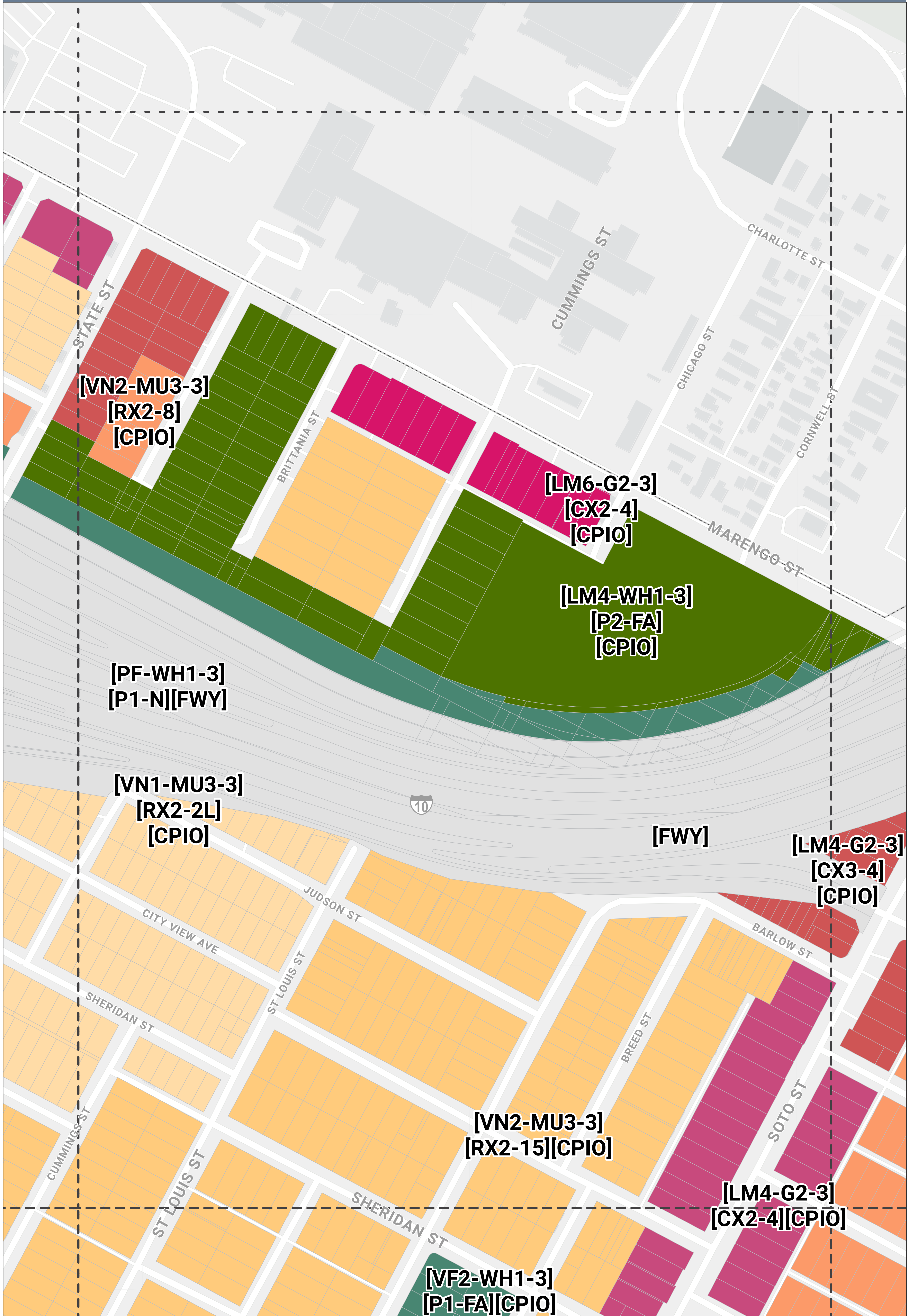
DRAFT ZONING MAP  
Boyle Heights Community Plan

Grid: B3



DRAFT ZONING MAP  
Boyle Heights Community Plan

Grid: B4

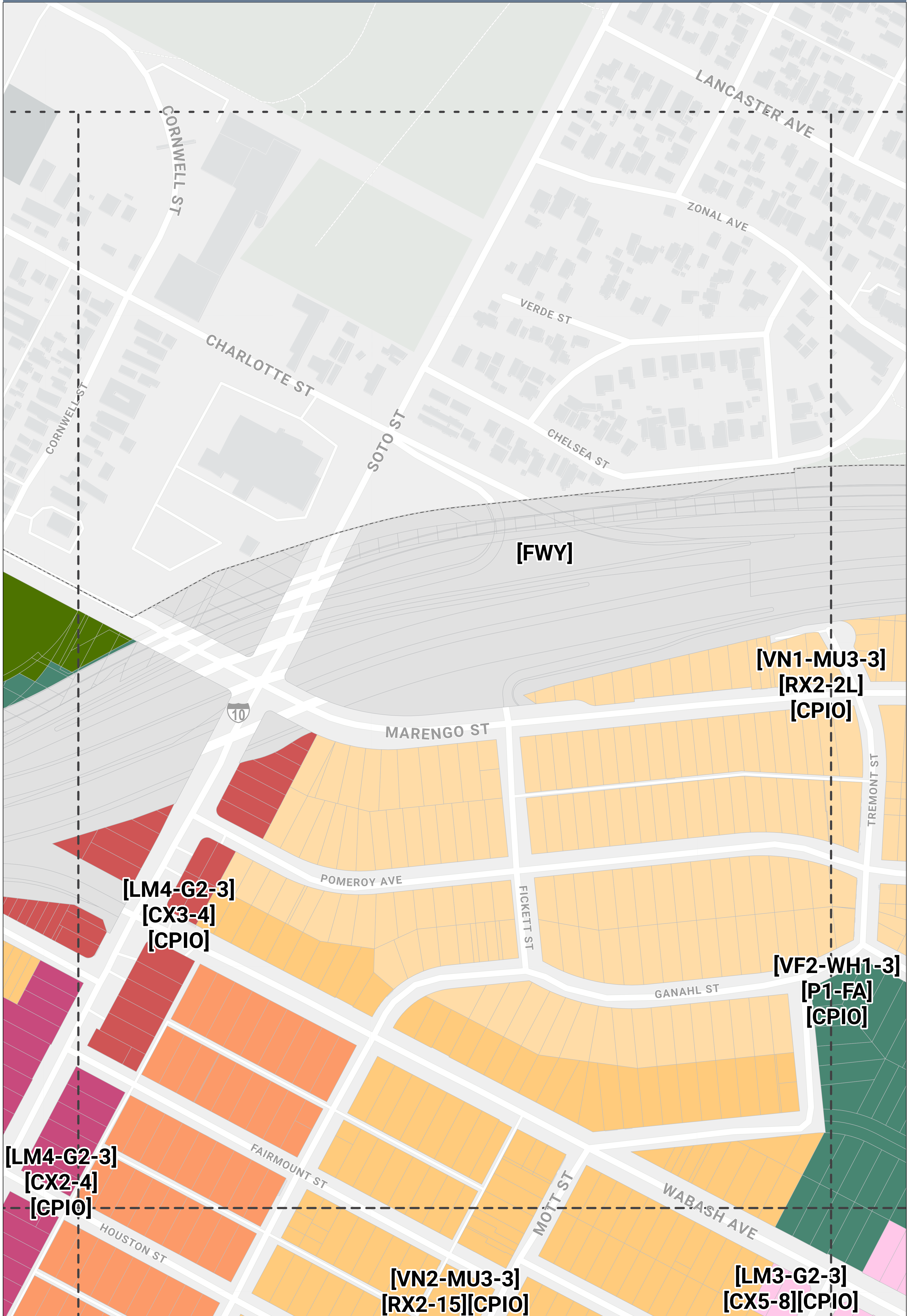




# DRAFT ZONING MAP

## Boyle Heights Community Plan

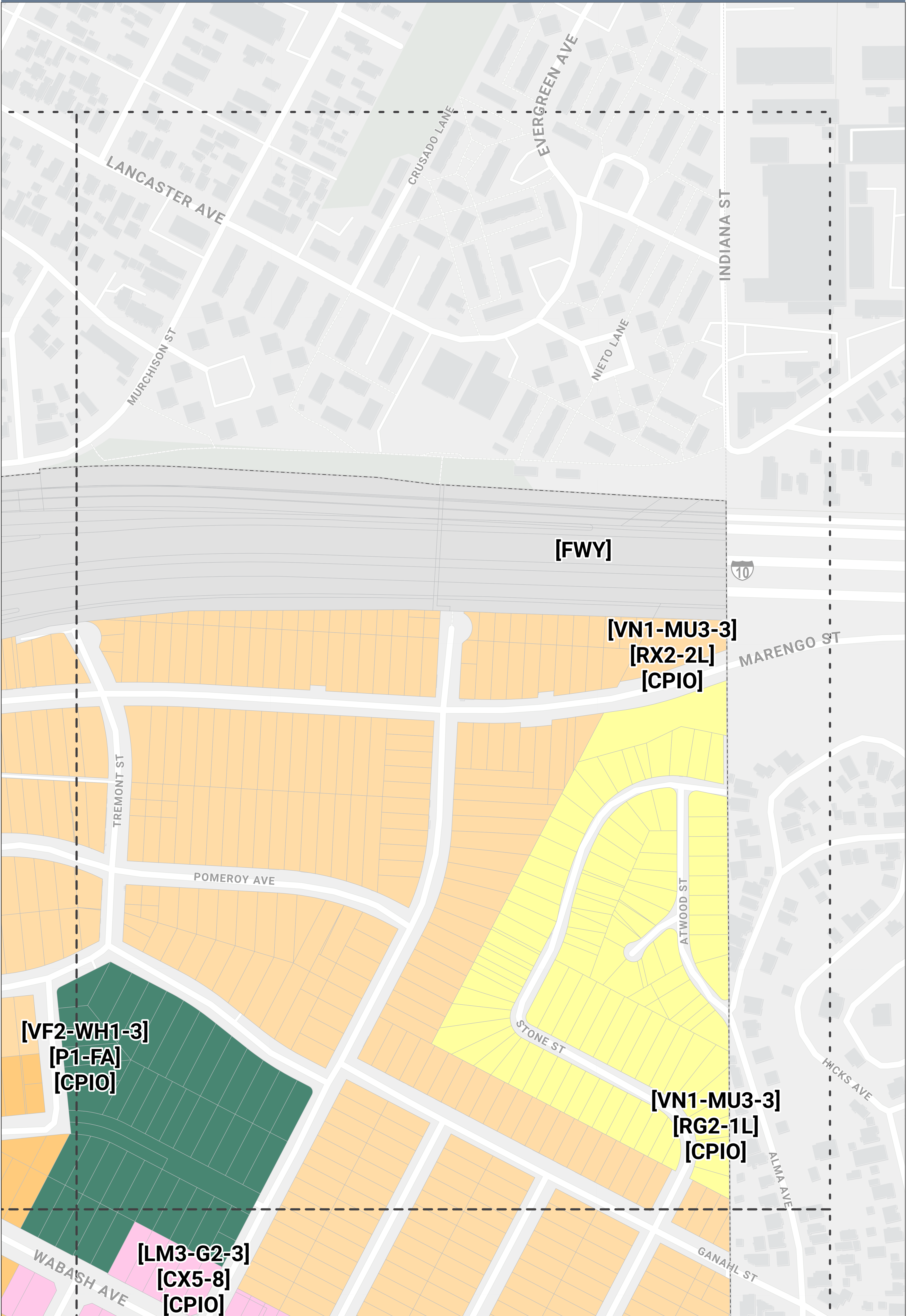
Grid: B5



# DRAFT ZONING MAP

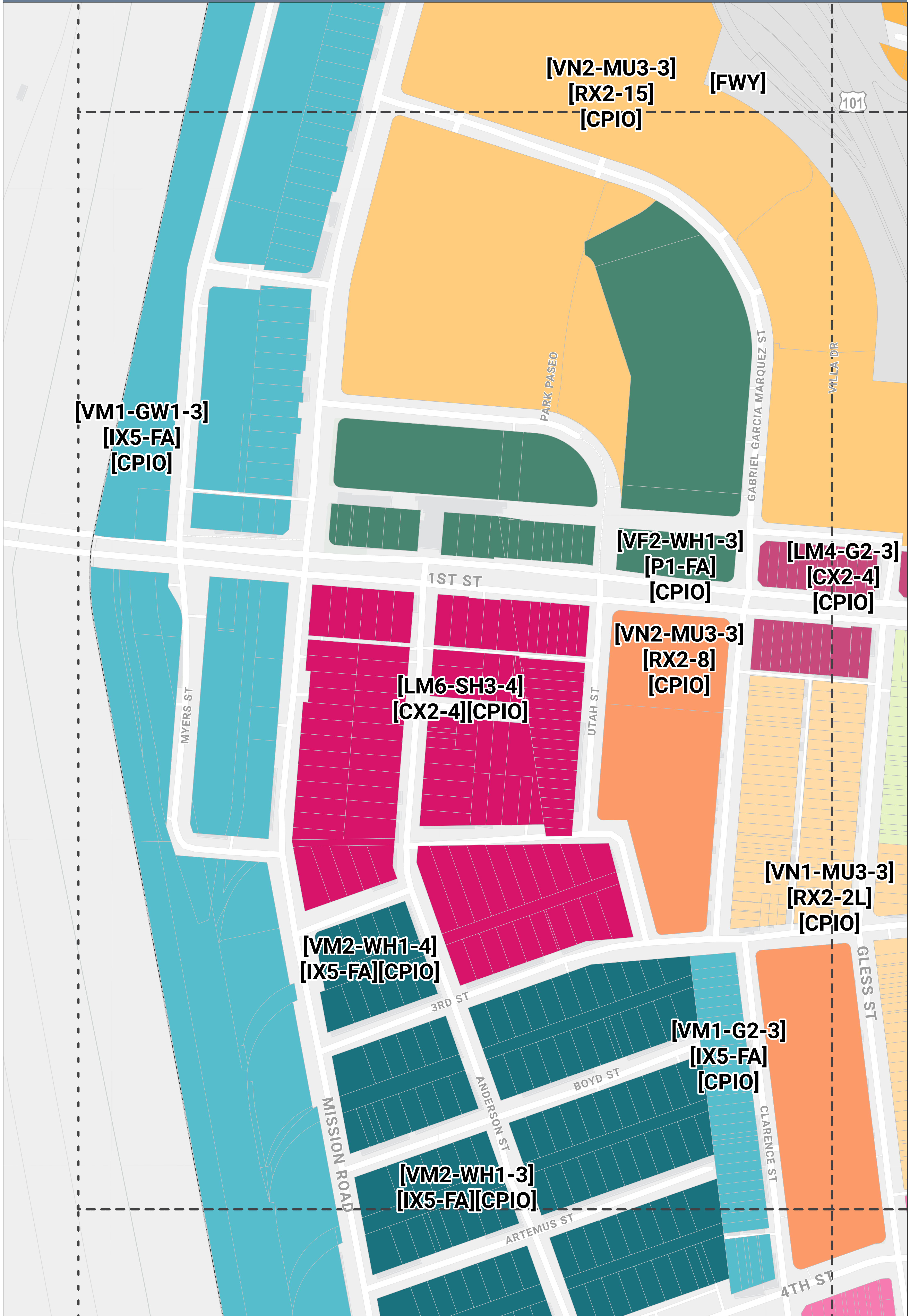
## Boyle Heights Community Plan

Grid: B6



**DRAFT ZONING MAP**  
Boyle Heights Community Plan

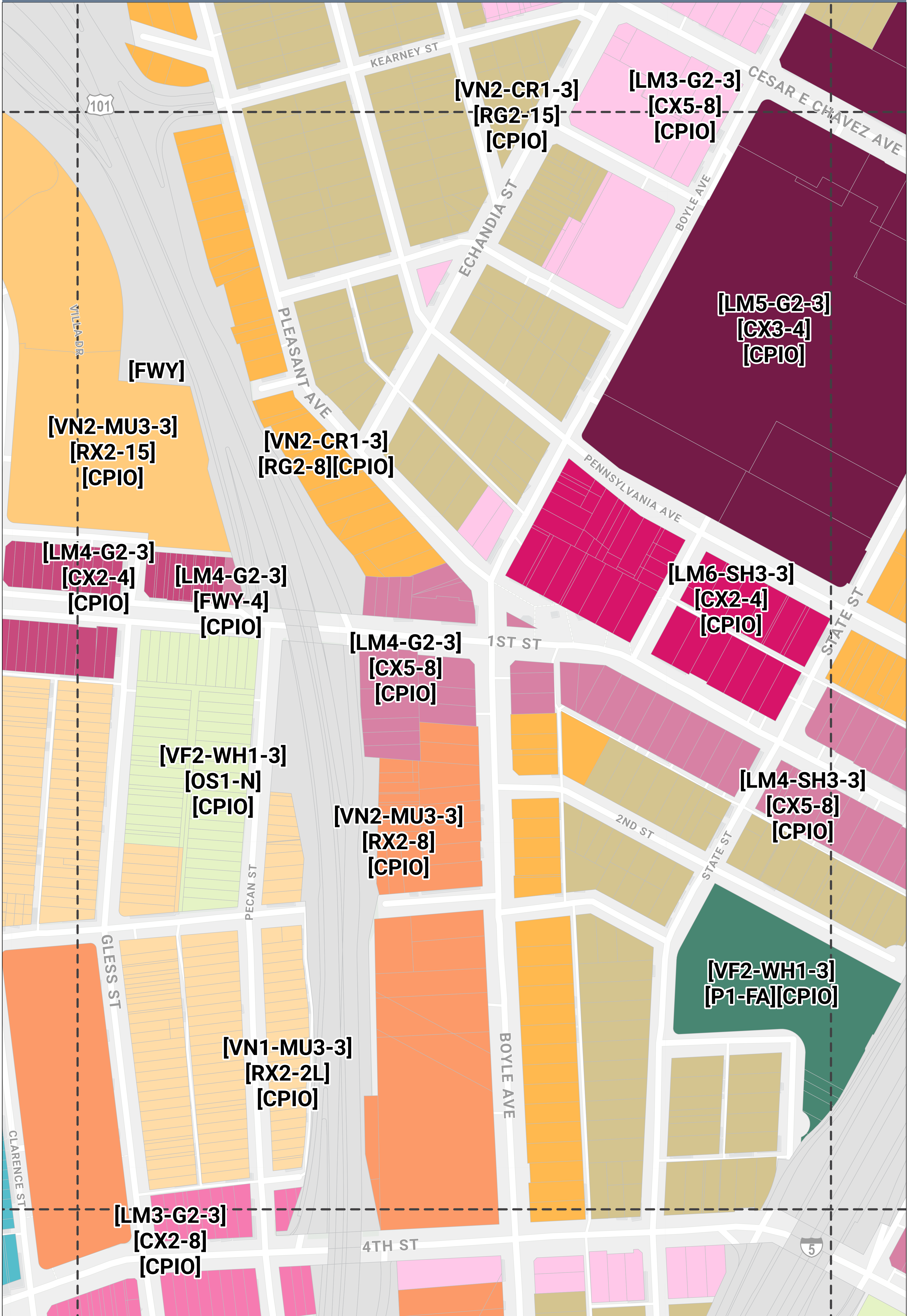
Grid: C1



# DRAFT ZONING MAP

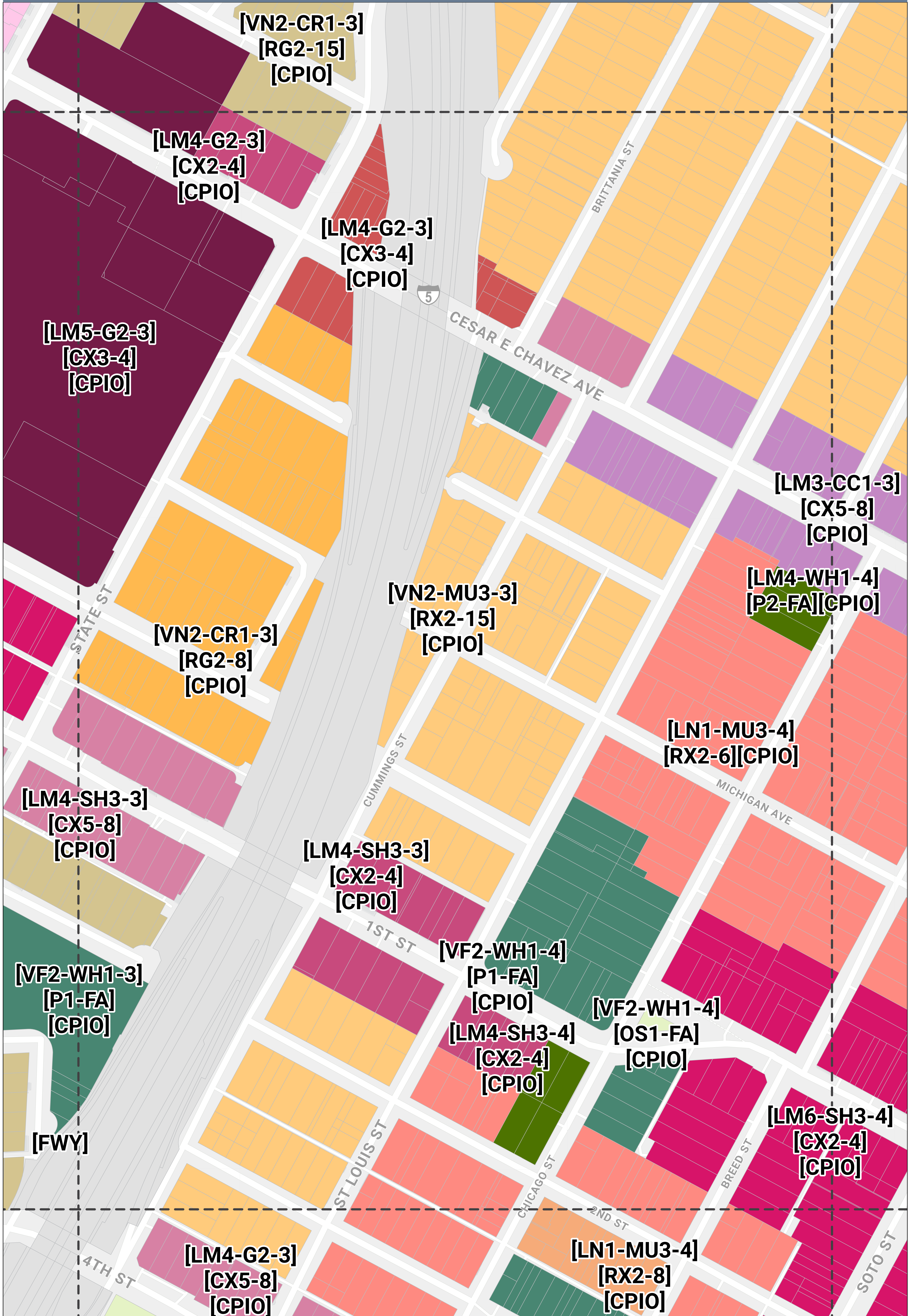
## Boyle Heights Community Plan

Grid: C2



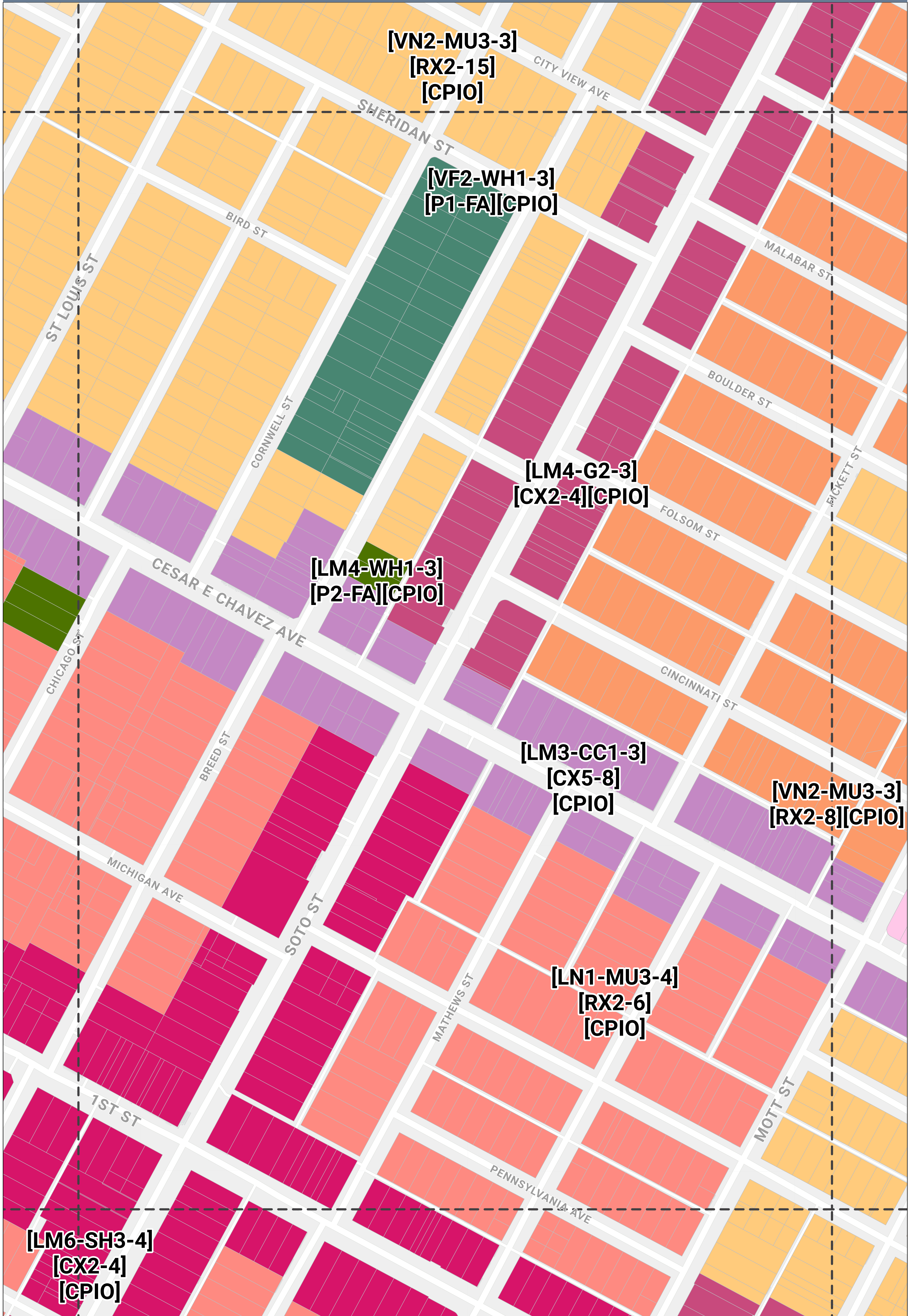
DRAFT ZONING MAP  
Boyle Heights Community Plan

Grid: C3



**DRAFT ZONING MAP**  
Boyle Heights Community Plan

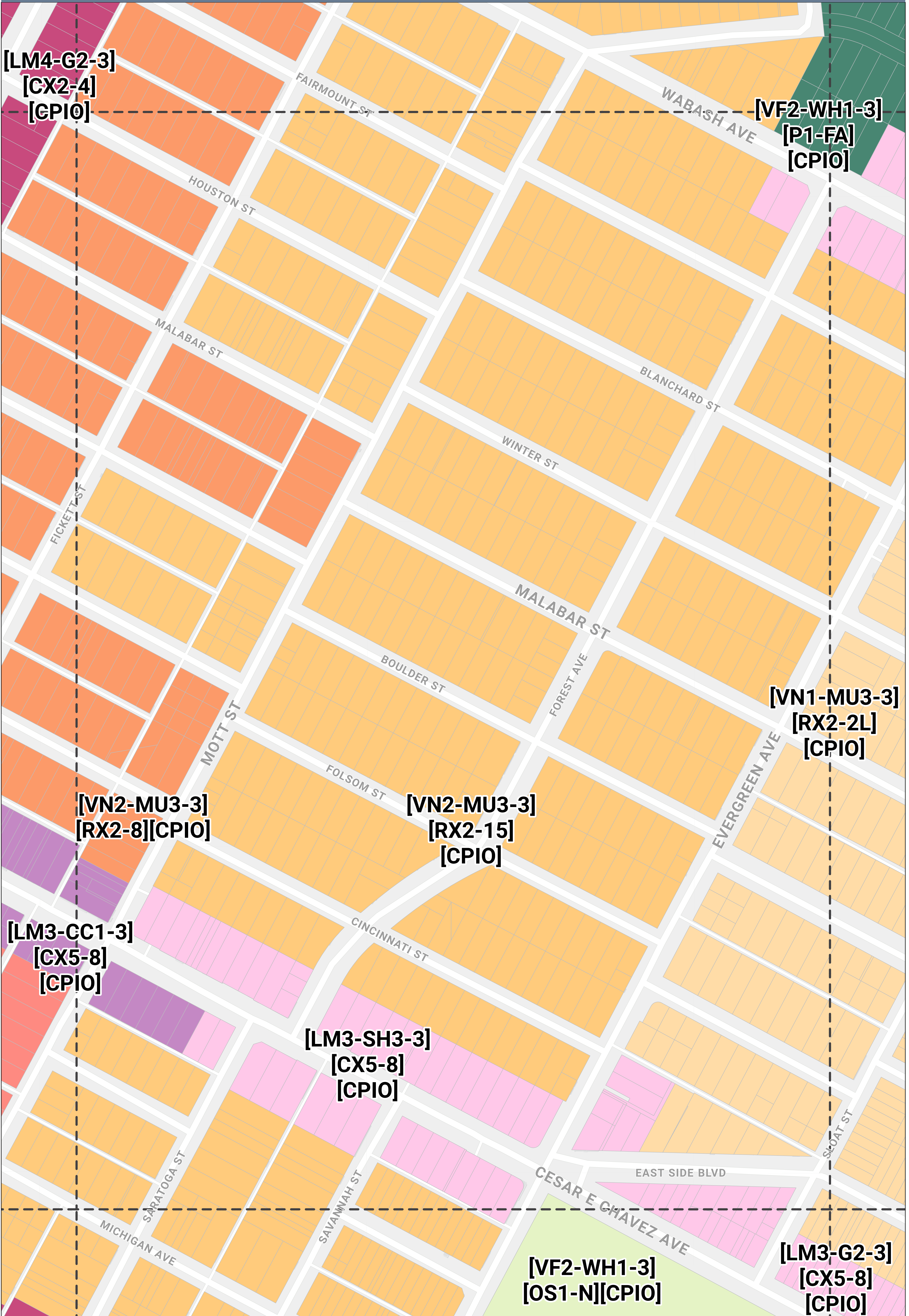
Grid: C4



# DRAFT ZONING MAP

## Boyle Heights Community Plan

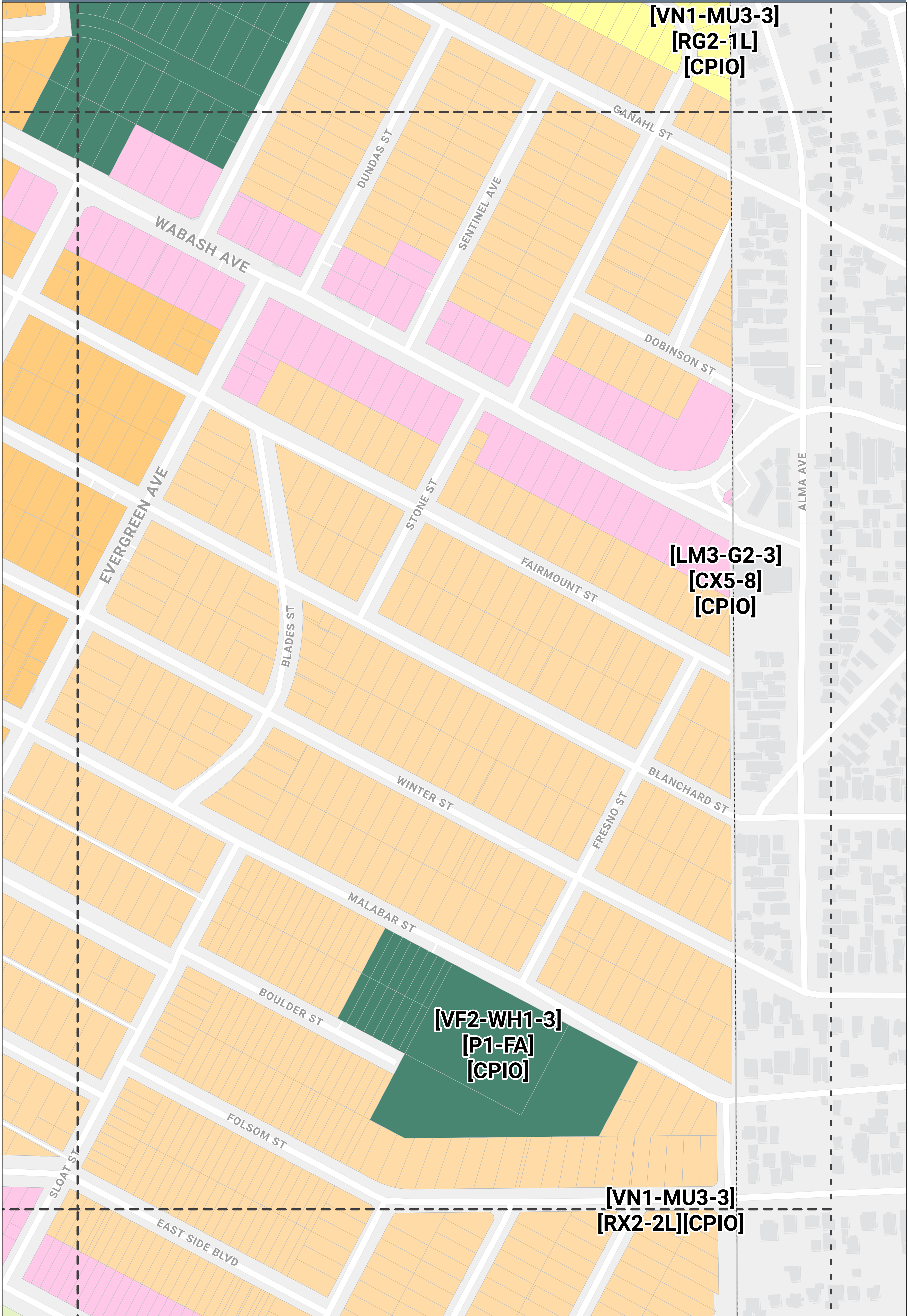
Grid: C5



# DRAFT ZONING MAP

## Boyle Heights Community Plan

Grid: C6

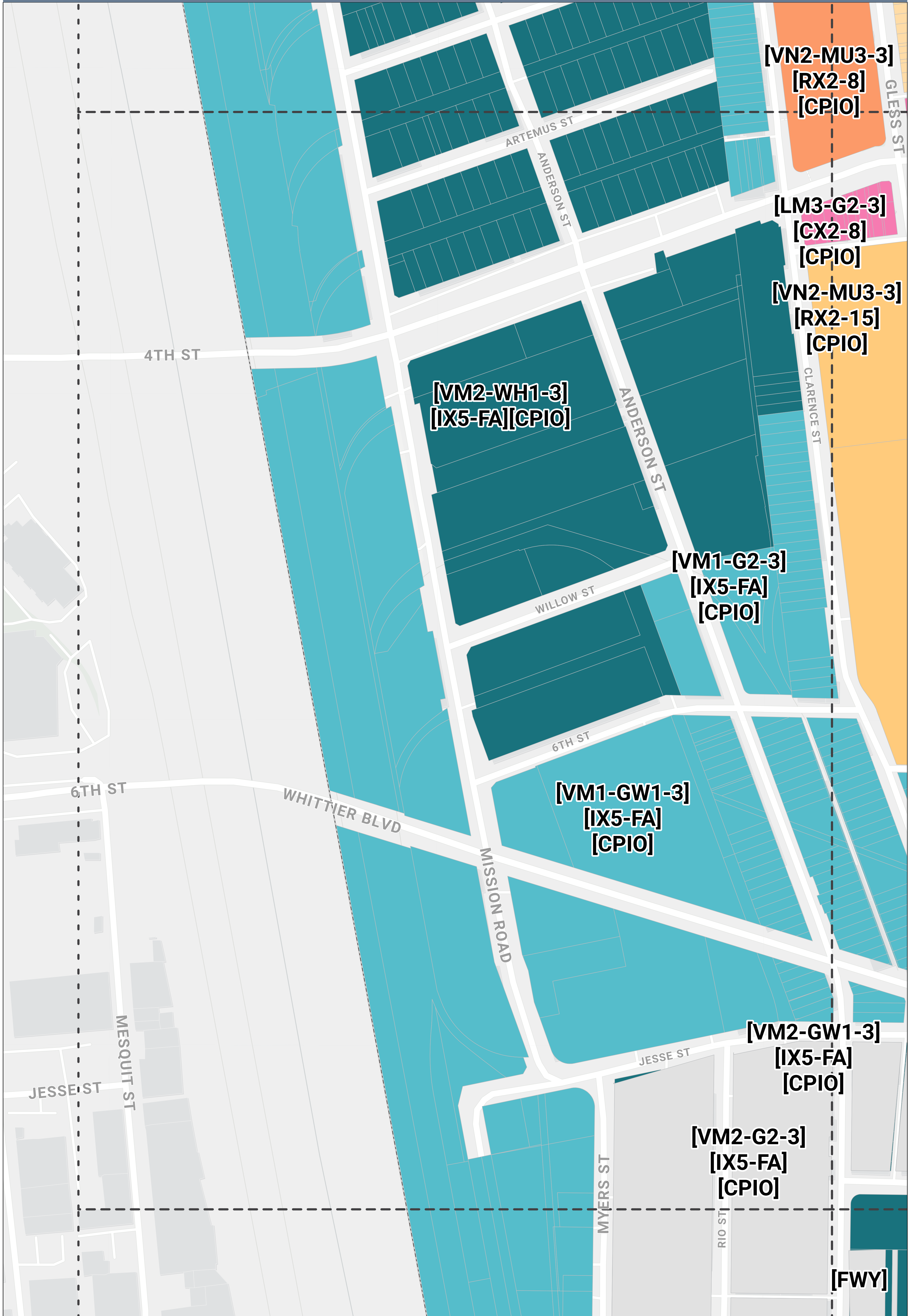




# DRAFT ZONING MAP

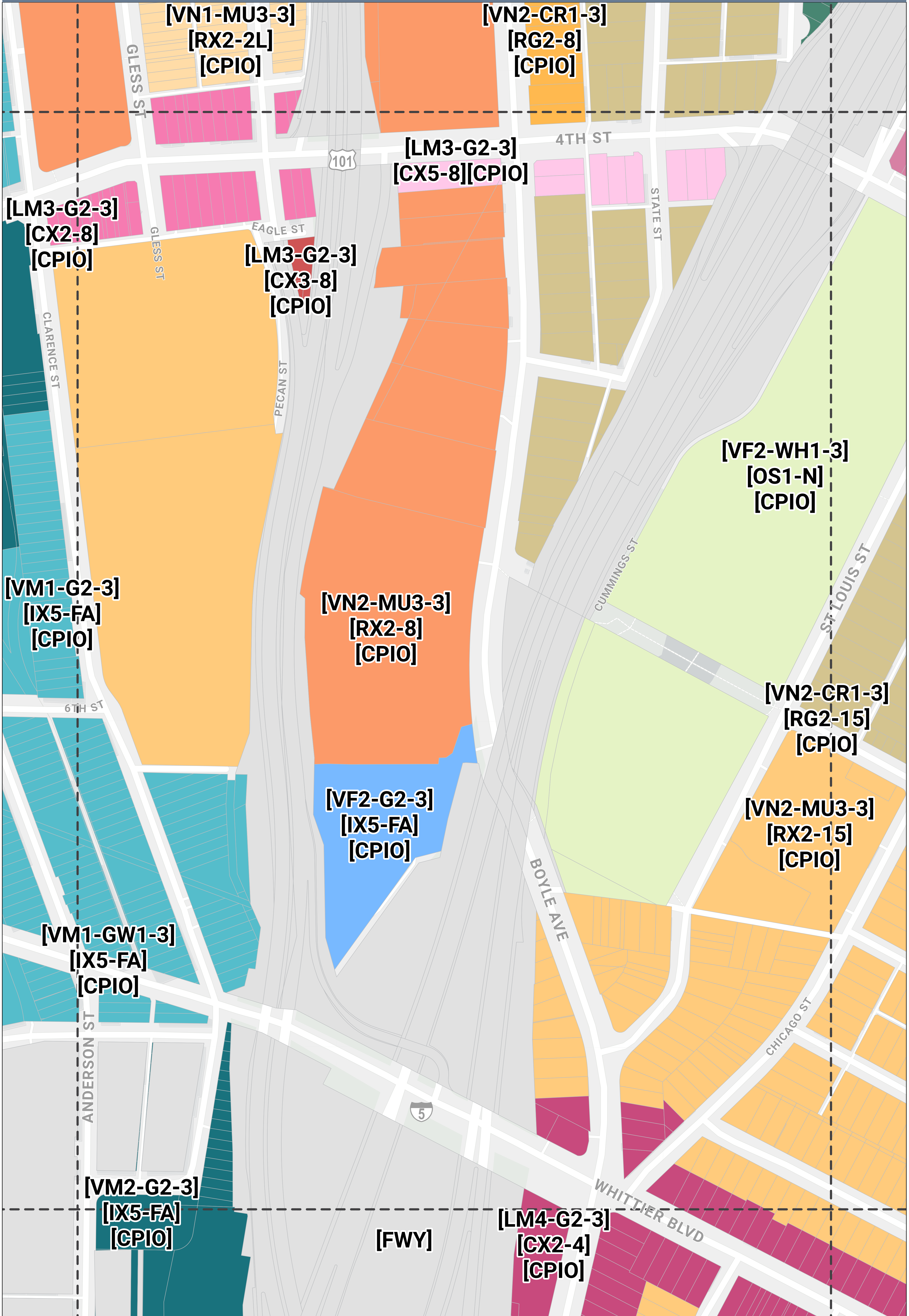
## Boyle Heights Community Plan

Grid: D1



DRAFT ZONING MAP  
Boyle Heights Community Plan

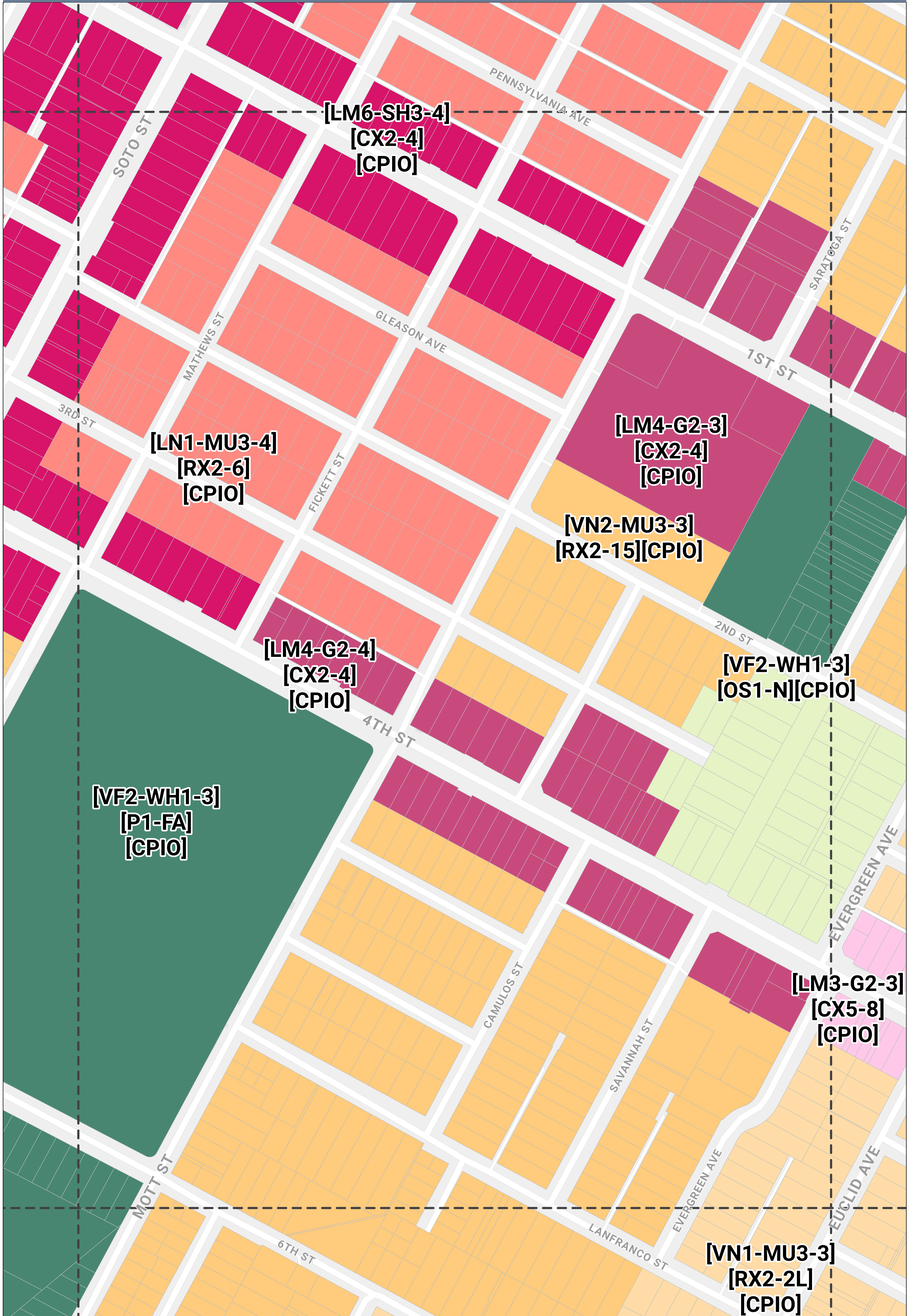
Grid: D2





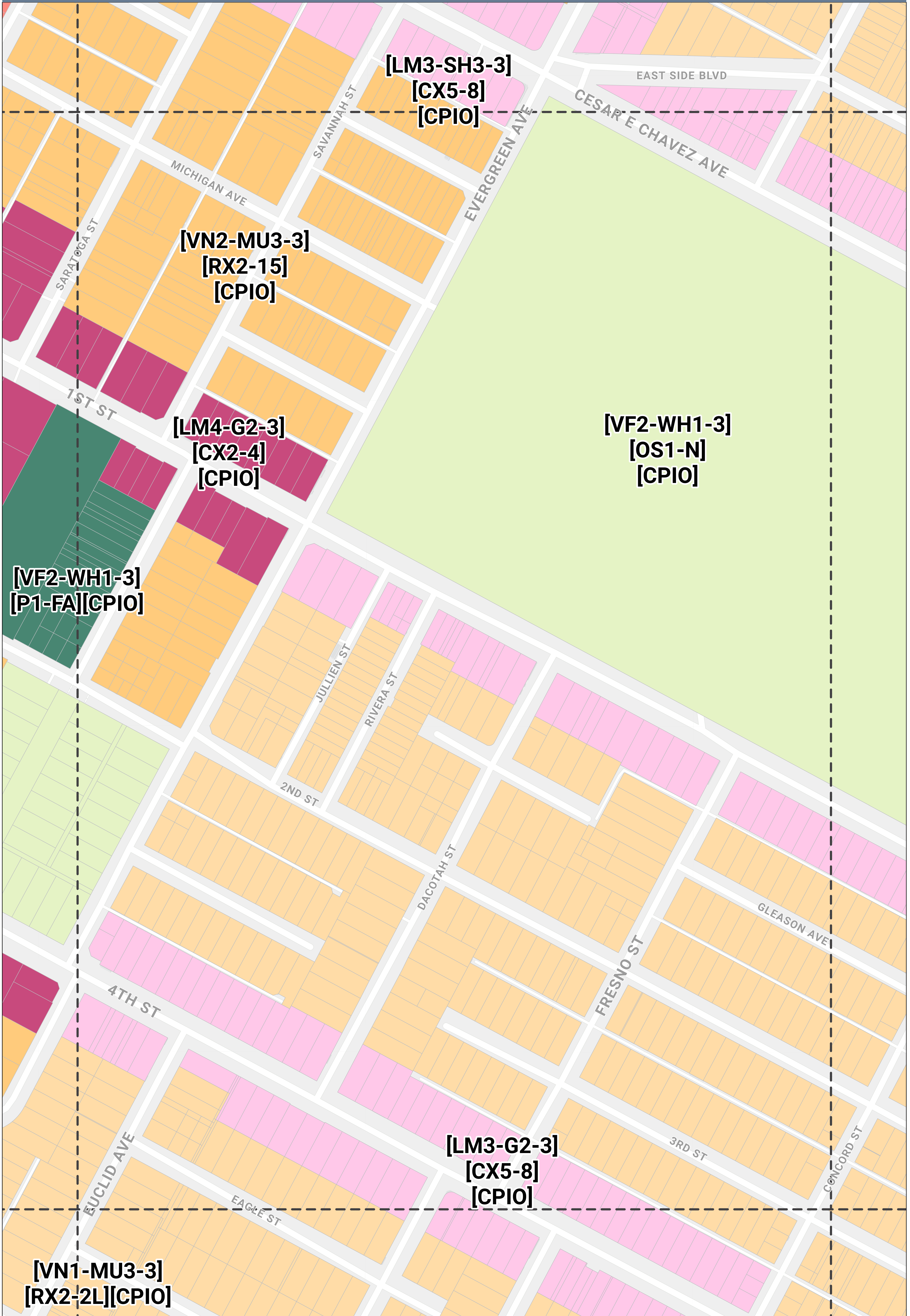
**DRAFT ZONING MAP**  
Boyle Heights Community Plan

Grid: D4



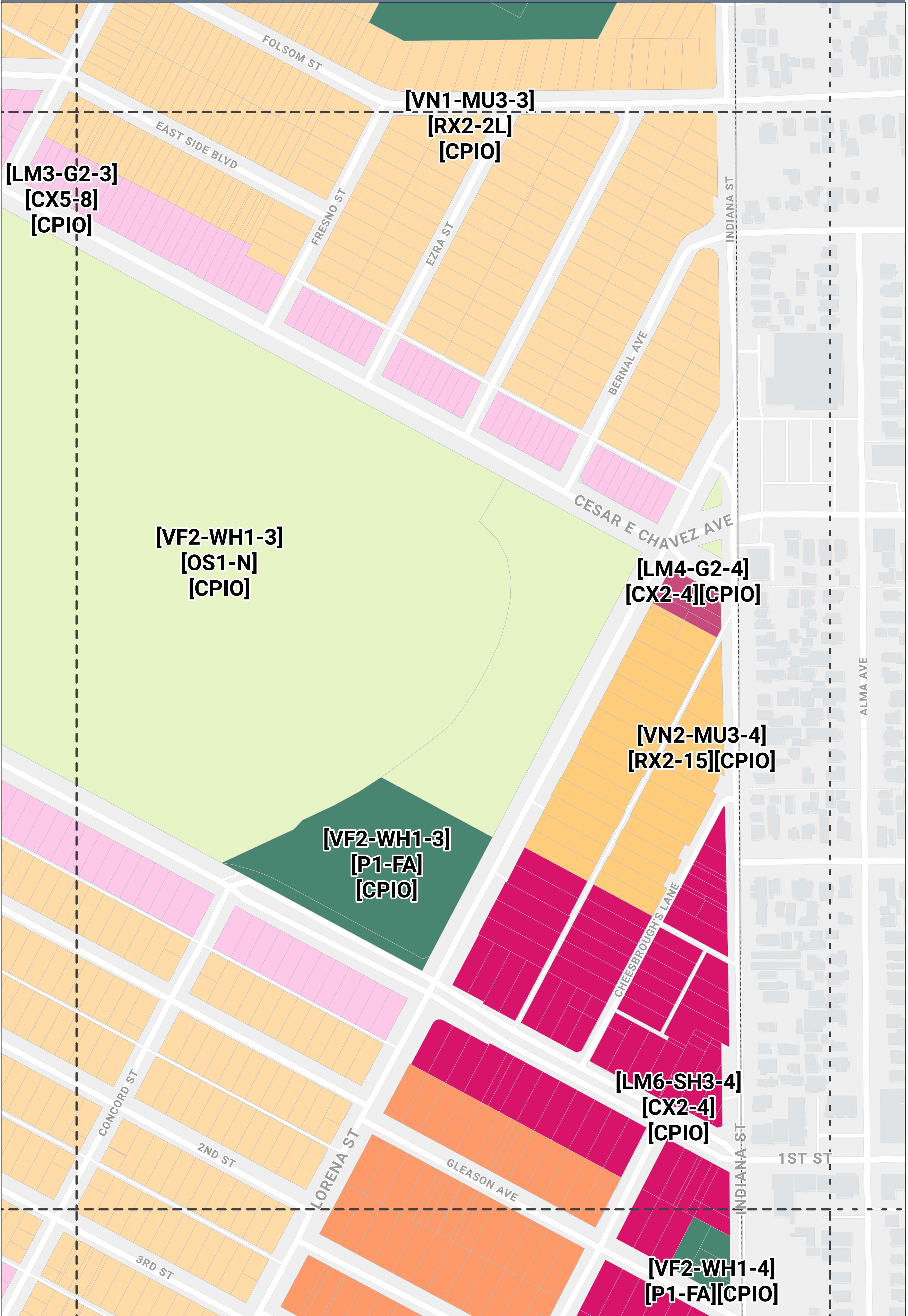
**DRAFT ZONING MAP**  
Boyle Heights Community Plan

**Grid: D5**



**DRAFT ZONING MAP**  
Boyle Heights Community Plan

Grid: D6



[LM3-G2-3]  
[CX5-8]  
[CPIO]

[VN1-MU3-3]  
[RX2-2L]  
[CPIO]

[VF2-WH1-3]  
[OS1-N]  
[CPIO]

[LM4-G2-4]  
[CX2-4][CPIO]

[VN2-MU3-4]  
[RX2-15][CPIO]

[VF2-WH1-3]  
[P1-FA]  
[CPIO]

[LM6-SH3-4]  
[CX2-4]  
[CPIO]

[VF2-WH1-4]  
[P1-FA][CPIO]

# DRAFT ZONING MAP

## Boyle Heights Community Plan

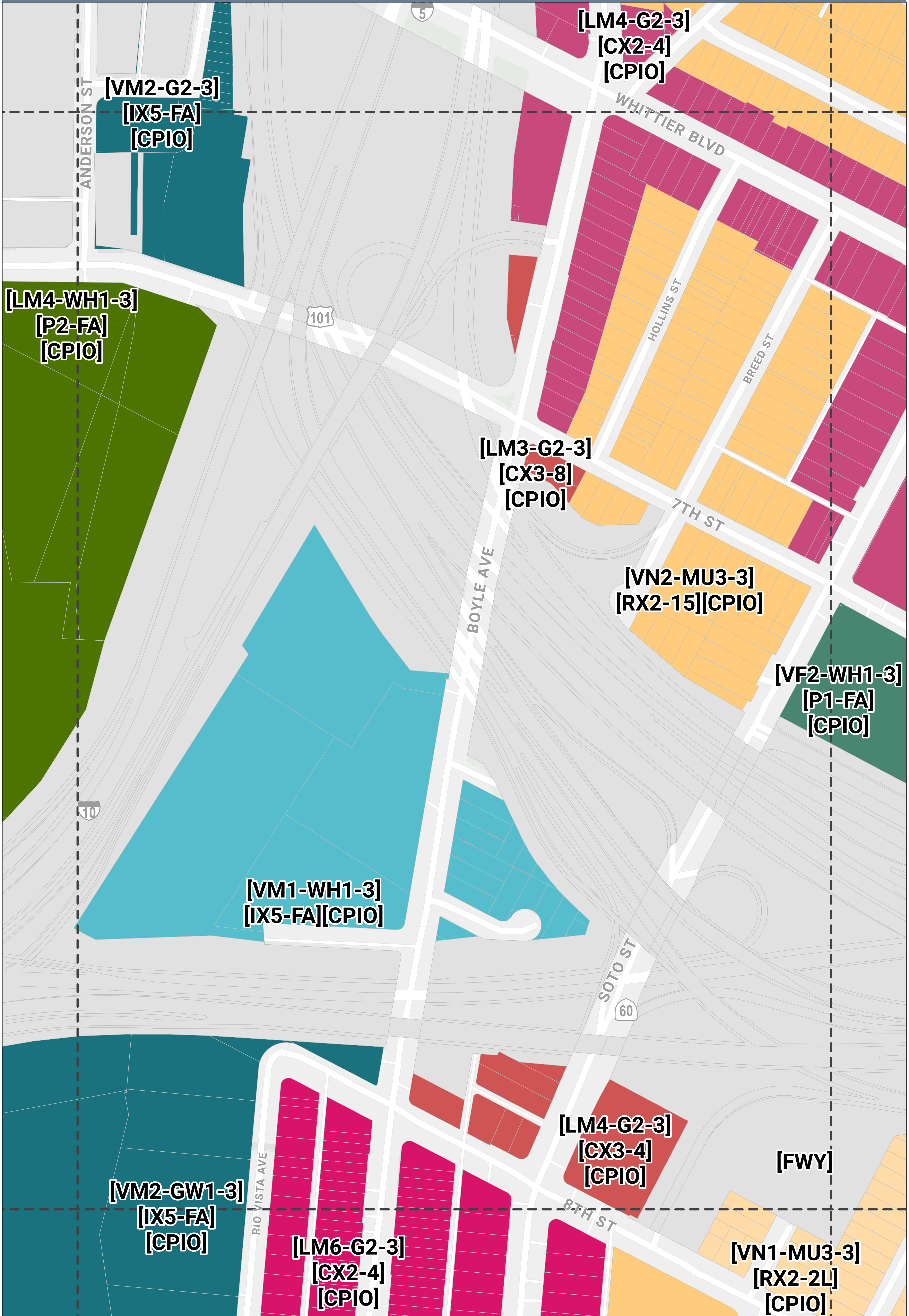
Grid: E1



# DRAFT ZONING MAP

## Boyle Heights Community Plan

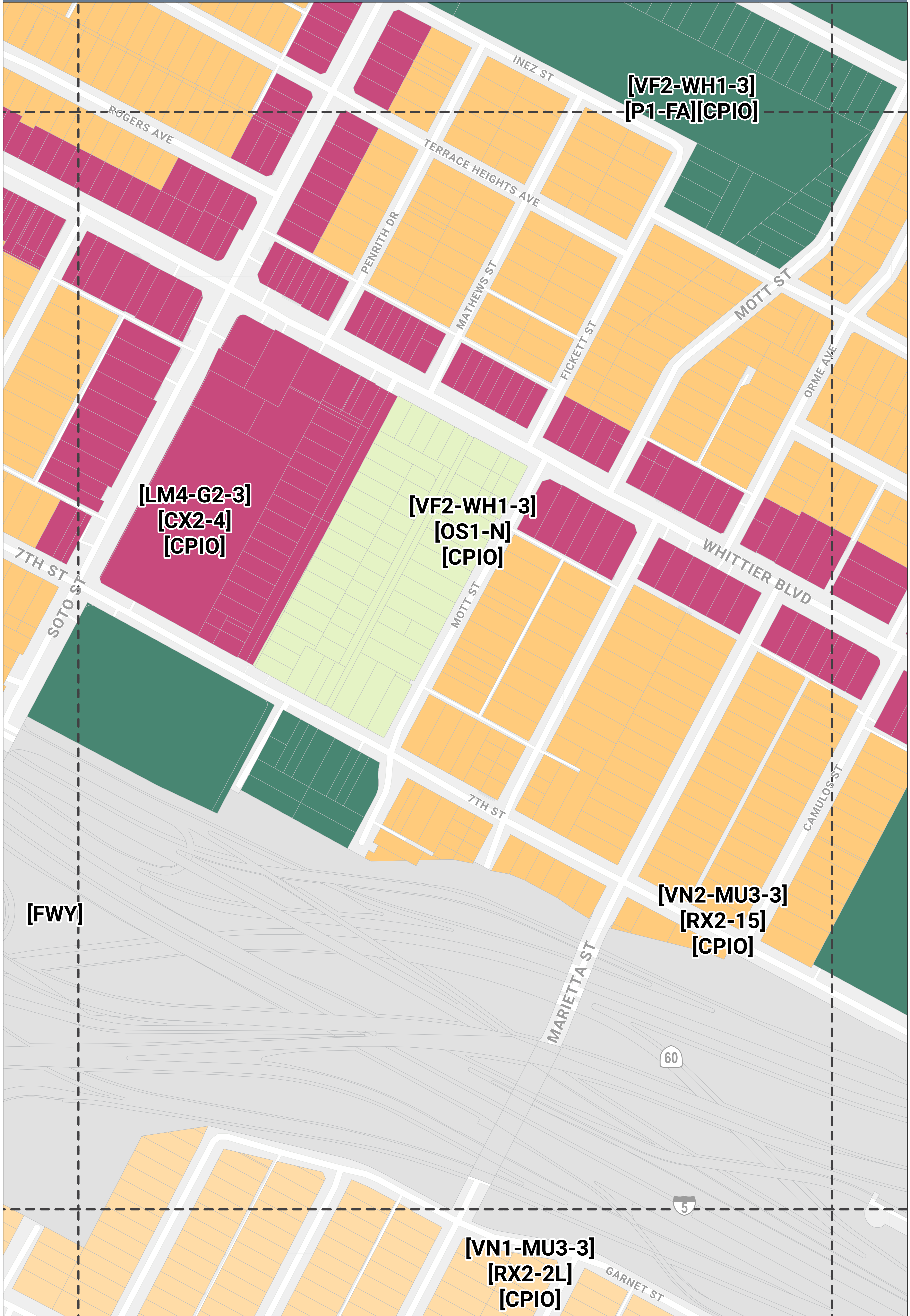
Grid: E2





**DRAFT ZONING MAP**  
Boyle Heights Community Plan

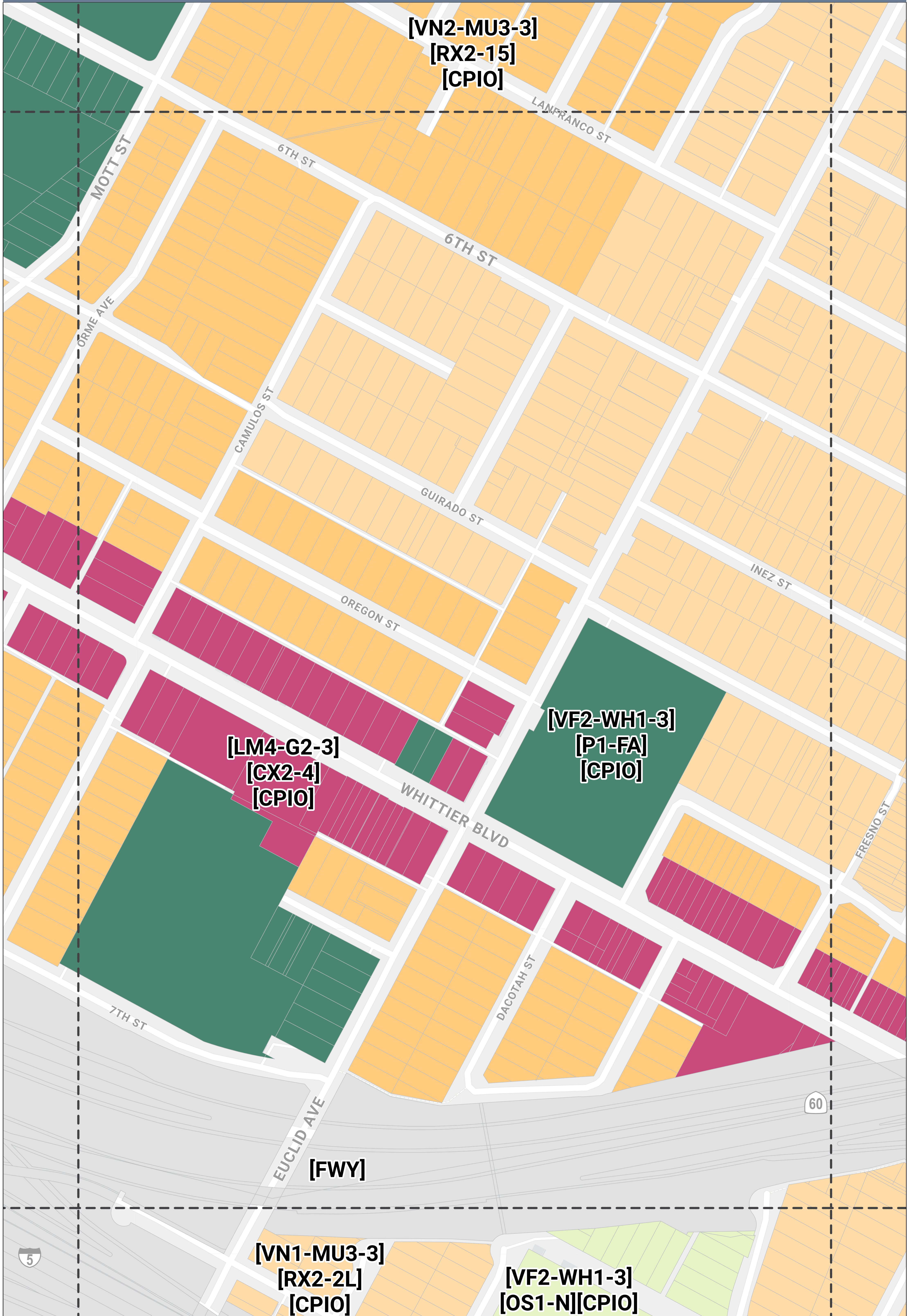
Grid: E3



# DRAFT ZONING MAP

## Boyle Heights Community Plan

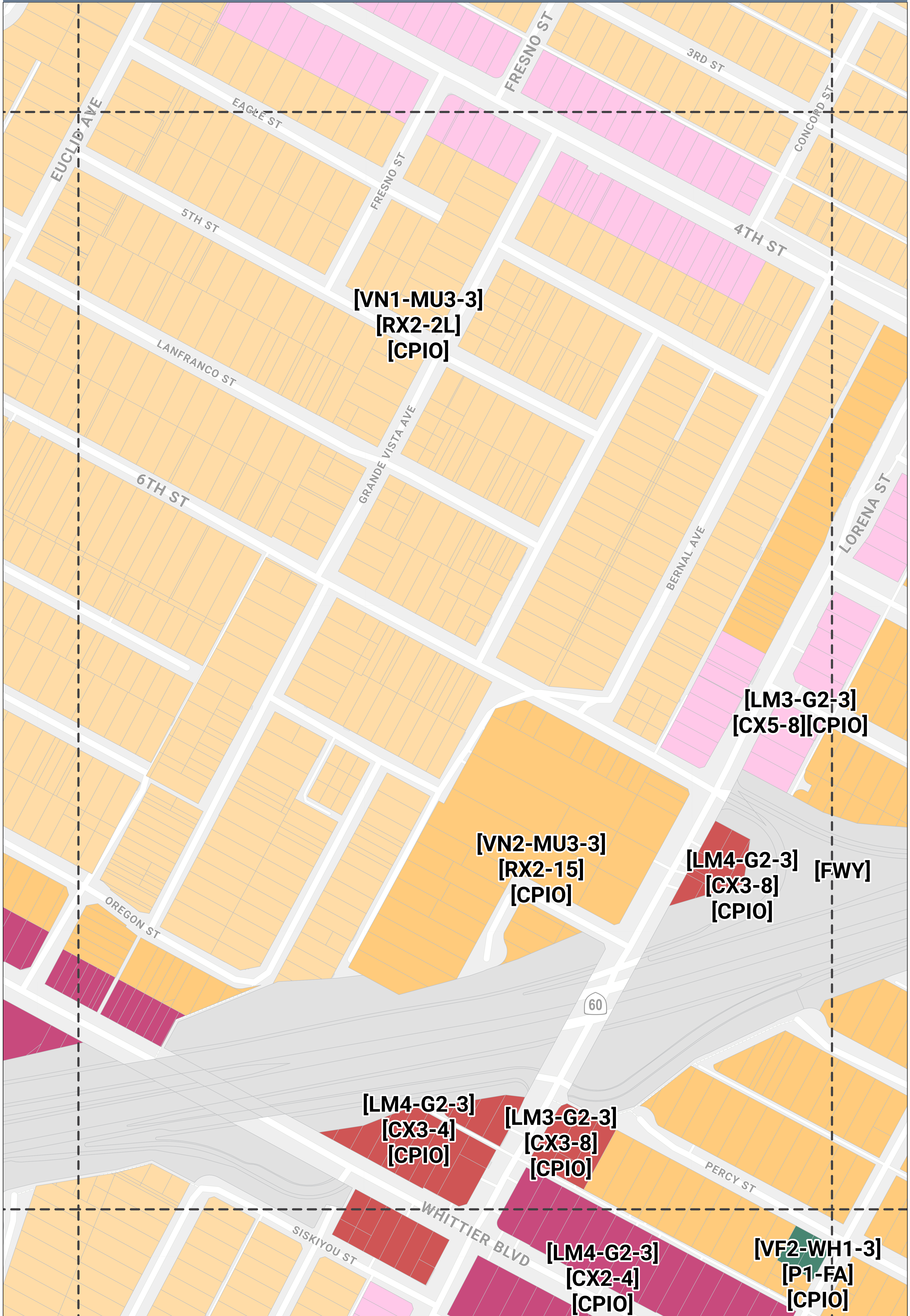
Grid: E4



# DRAFT ZONING MAP

## Boyle Heights Community Plan

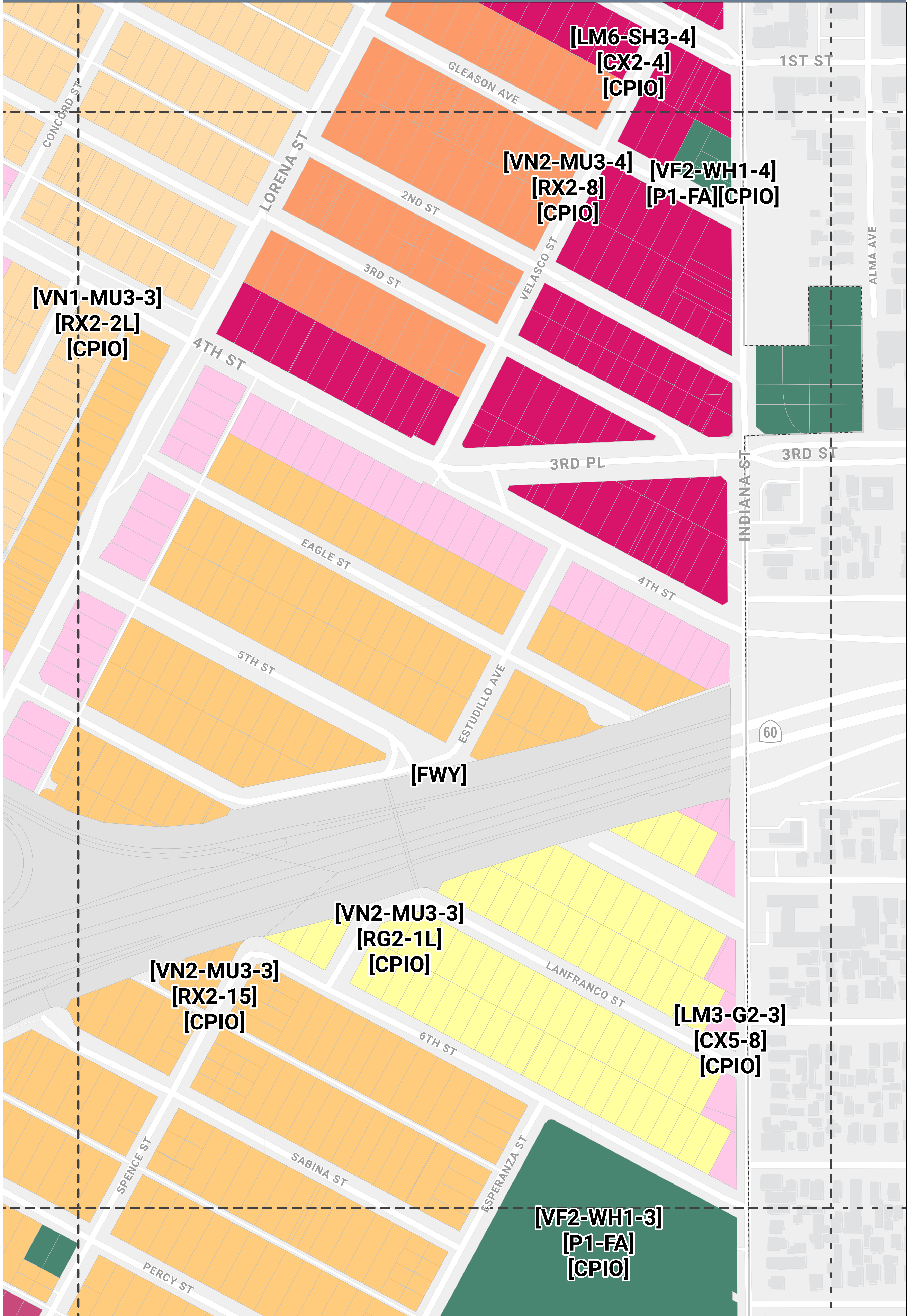
Grid: E5



# DRAFT ZONING MAP

## Boyle Heights Community Plan

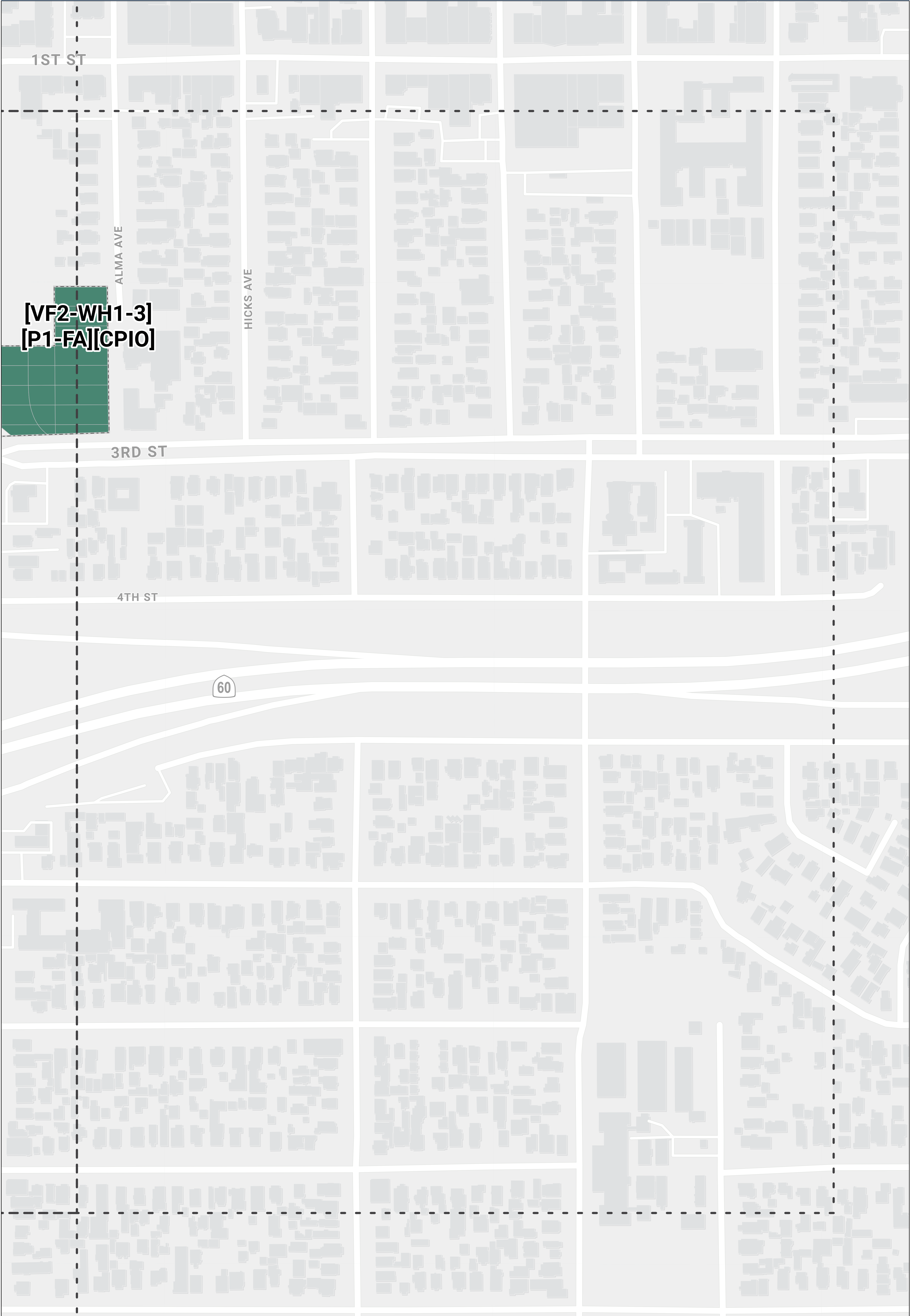
Grid: E6



# DRAFT ZONING MAP

## Boyle Heights Community Plan

Grid: E7



# DRAFT ZONING MAP

## Boyle Heights Community Plan

Grid: F1



ENTERPRISE ST

HUNTER ST

PORTER ST

OLYMPIC BLVD

OLYMPIC BLVD

11TH ST

12TH ST

14TH ST

15TH ST

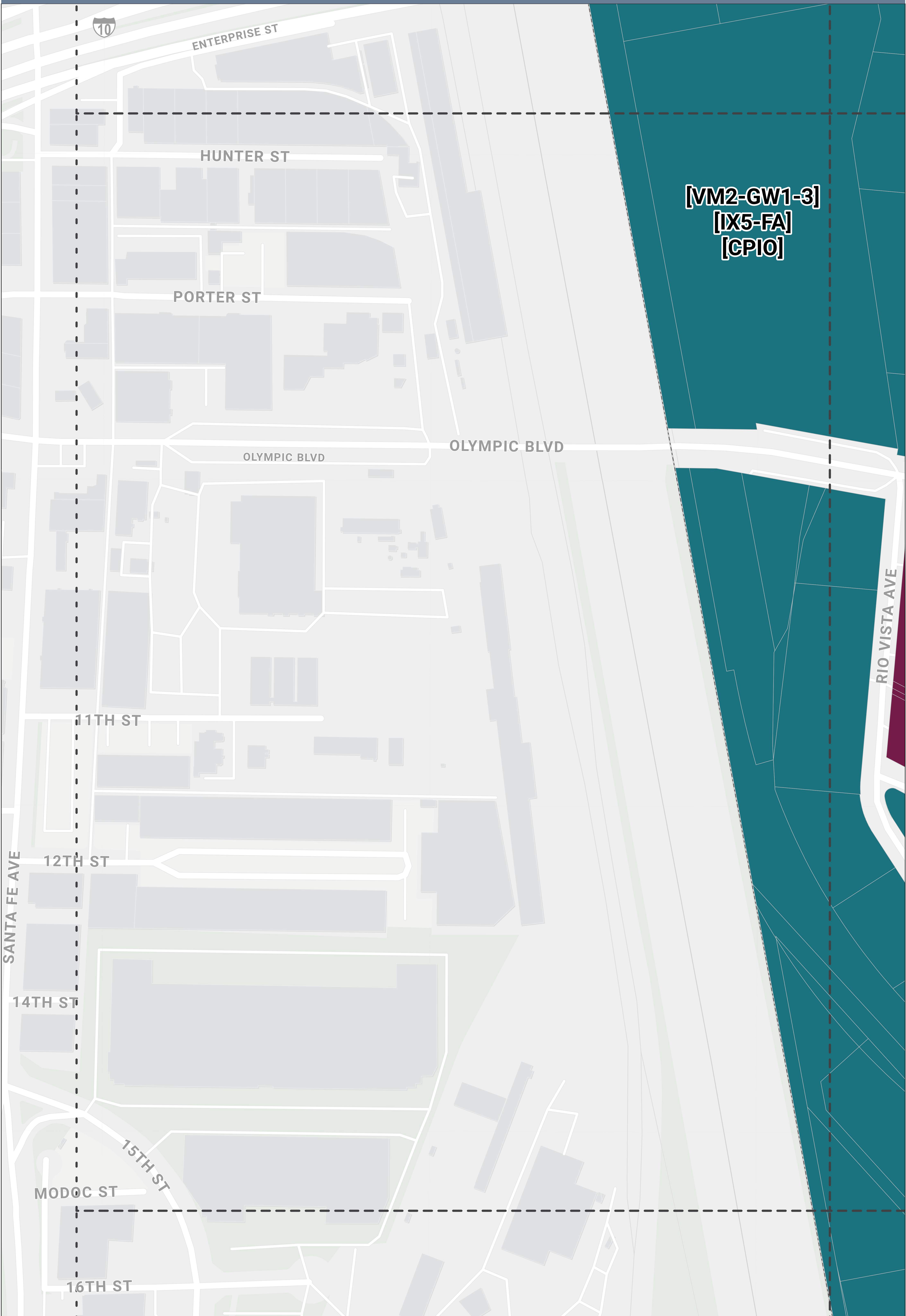
MODOC ST

16TH ST

SANTA FE AVE

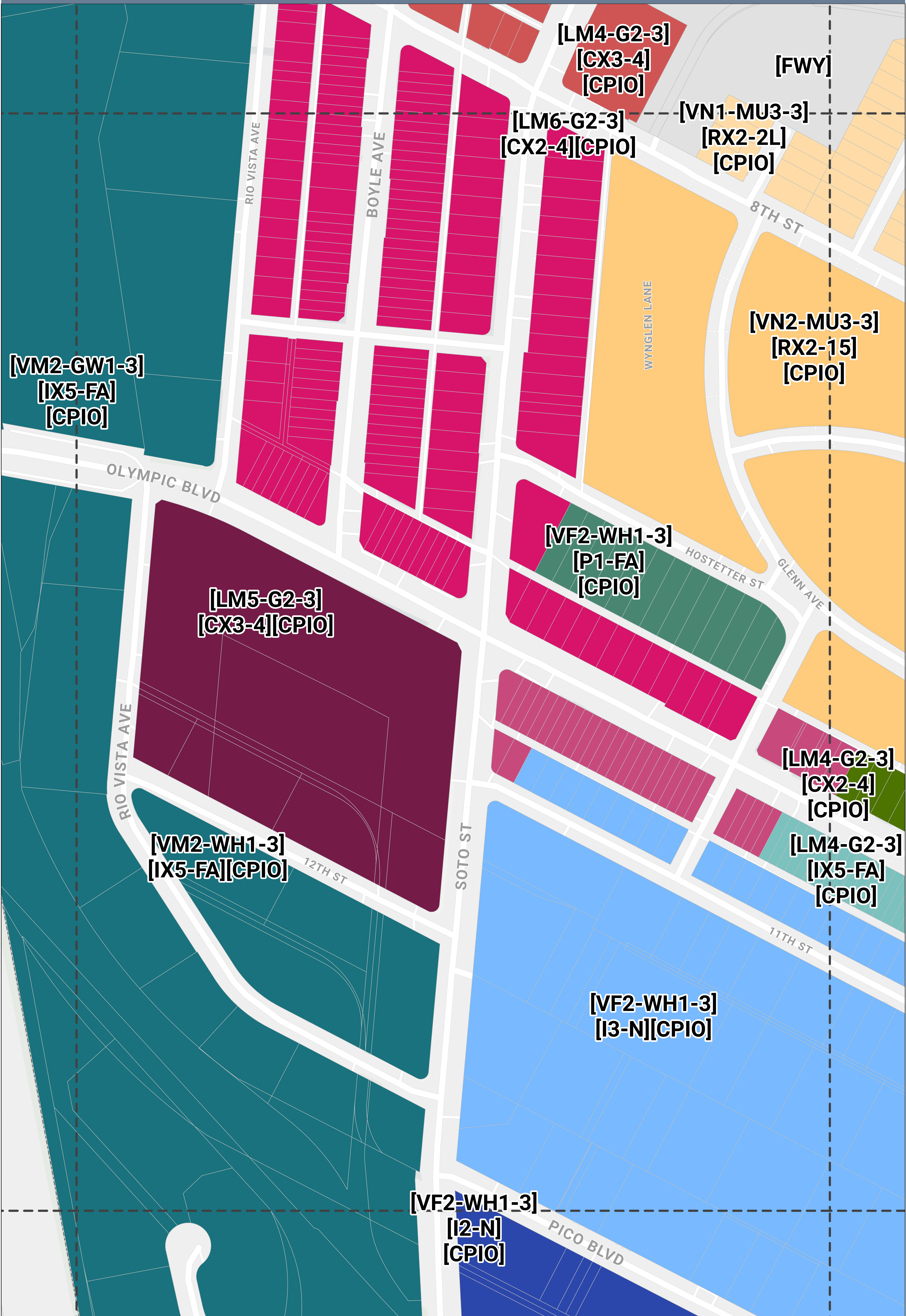
RIO VISTA AVE

**[VM2-GW1-3]**  
**[IX5-FA]**  
**[CPIO]**



DRAFT ZONING MAP  
Boyle Heights Community Plan

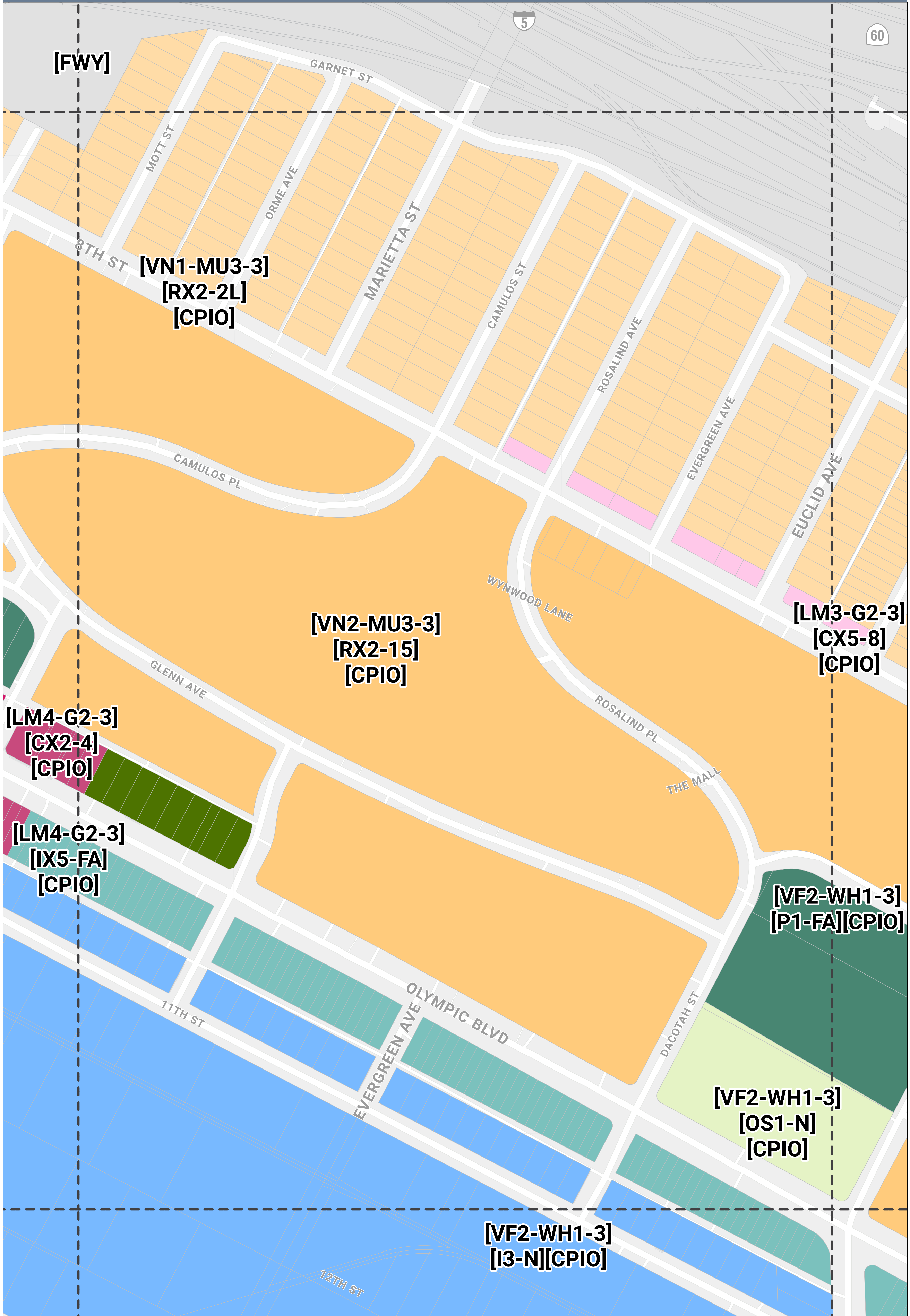
Grid: F2



# DRAFT ZONING MAP

## Boyle Heights Community Plan

Grid: F3

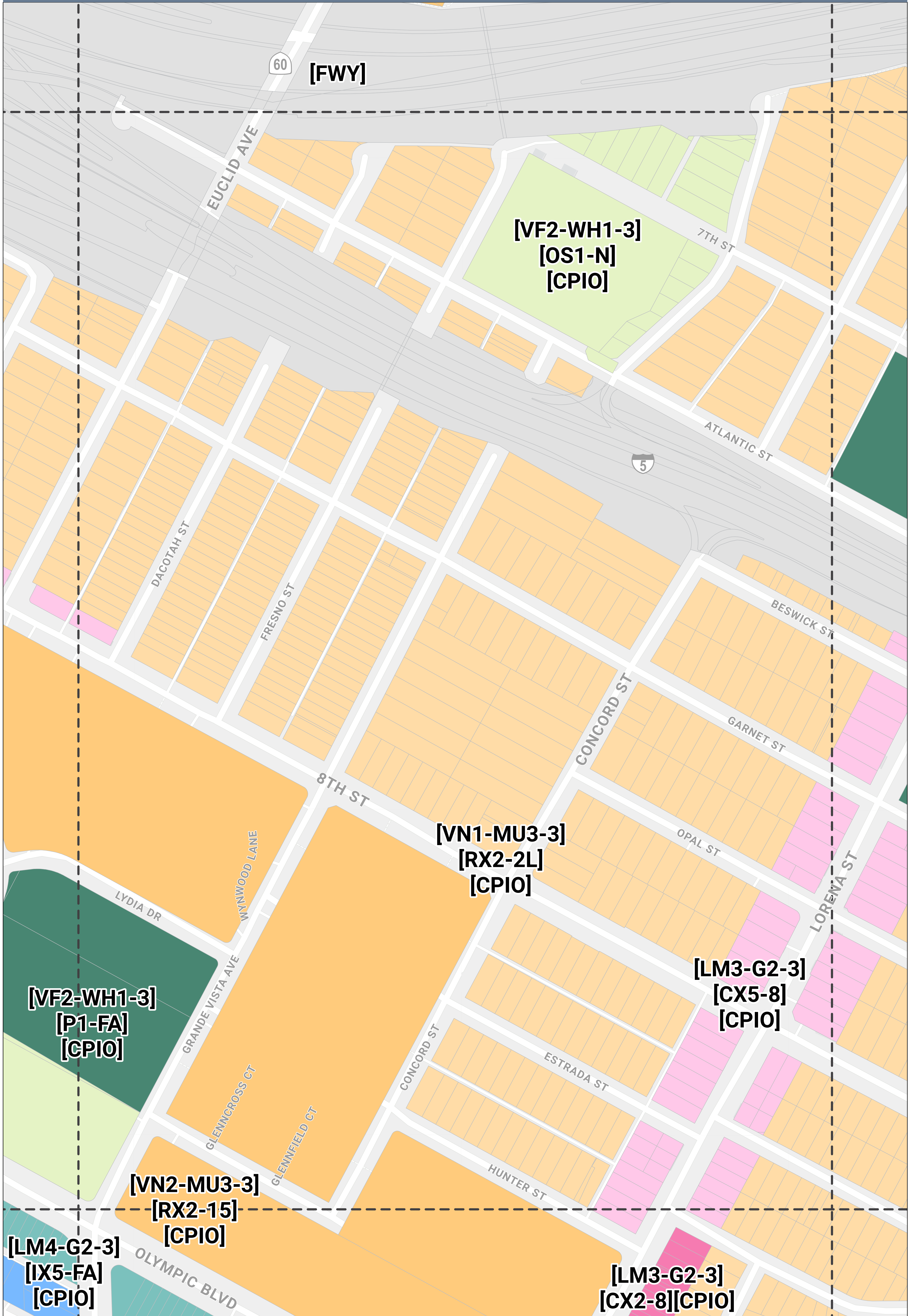




# DRAFT ZONING MAP

## Boyle Heights Community Plan

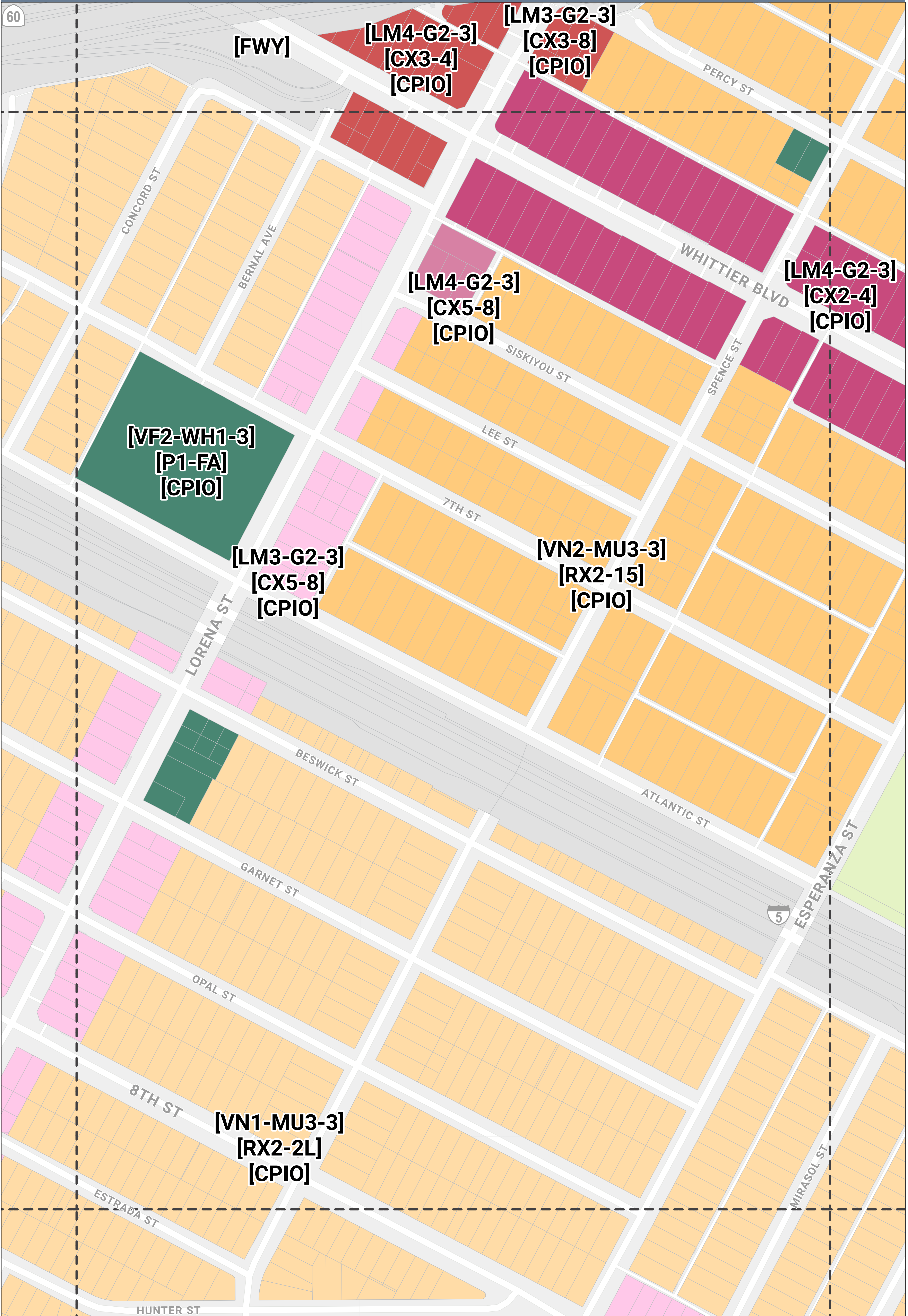
Grid: F4



# DRAFT ZONING MAP

## Boyle Heights Community Plan

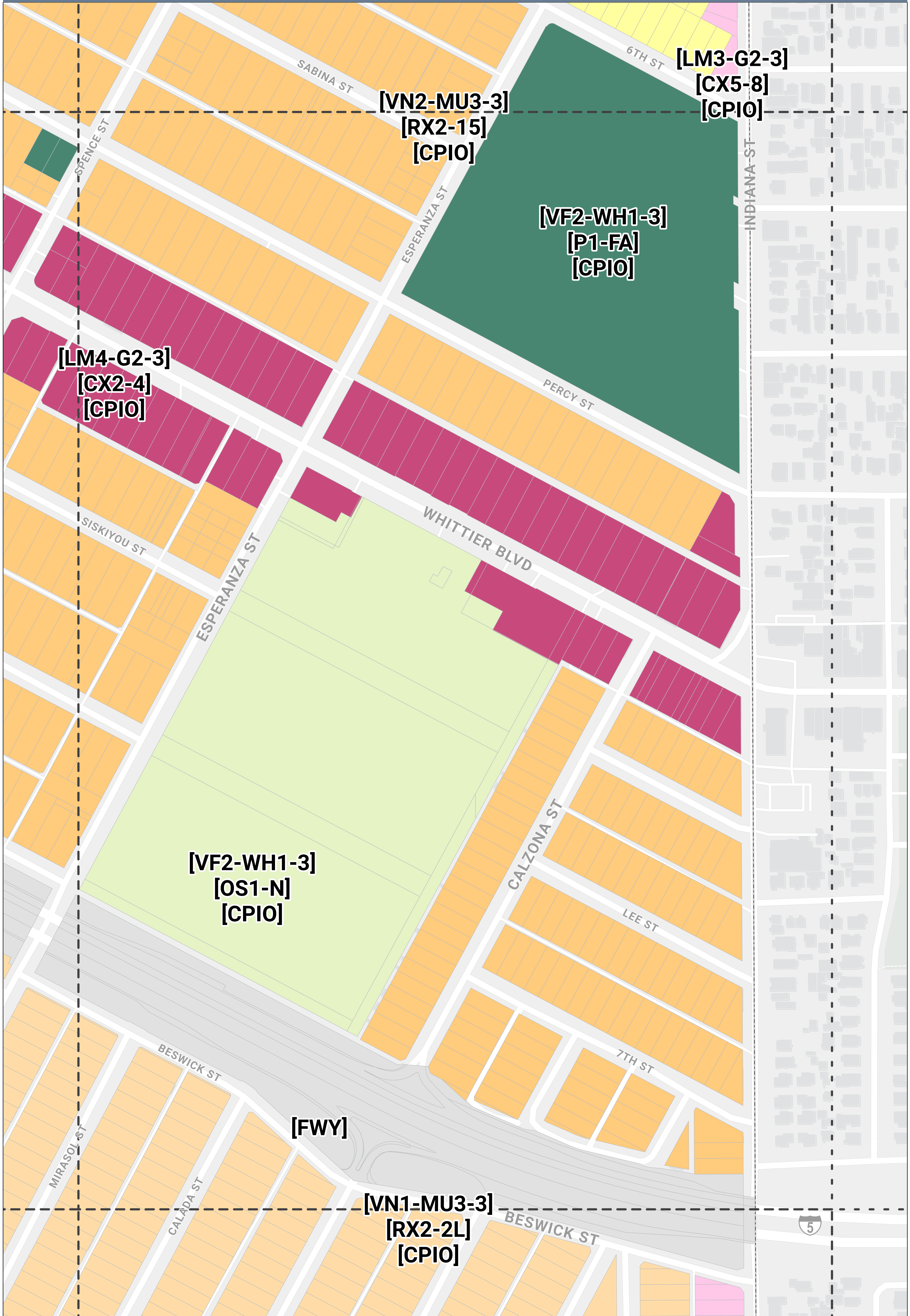
Grid: F5



# DRAFT ZONING MAP

## Boyle Heights Community Plan

Grid: F6



# DRAFT ZONING MAP

## Boyle Heights Community Plan

Grid: G1

[VM2-GW1-3]  
[IX5-FA]  
[CPIO]

MODOC ST

16TH ST

15TH ST

WASHINGTON BLVD

23RD ST

24TH ST

MINERVA ST

HARRIETT ST

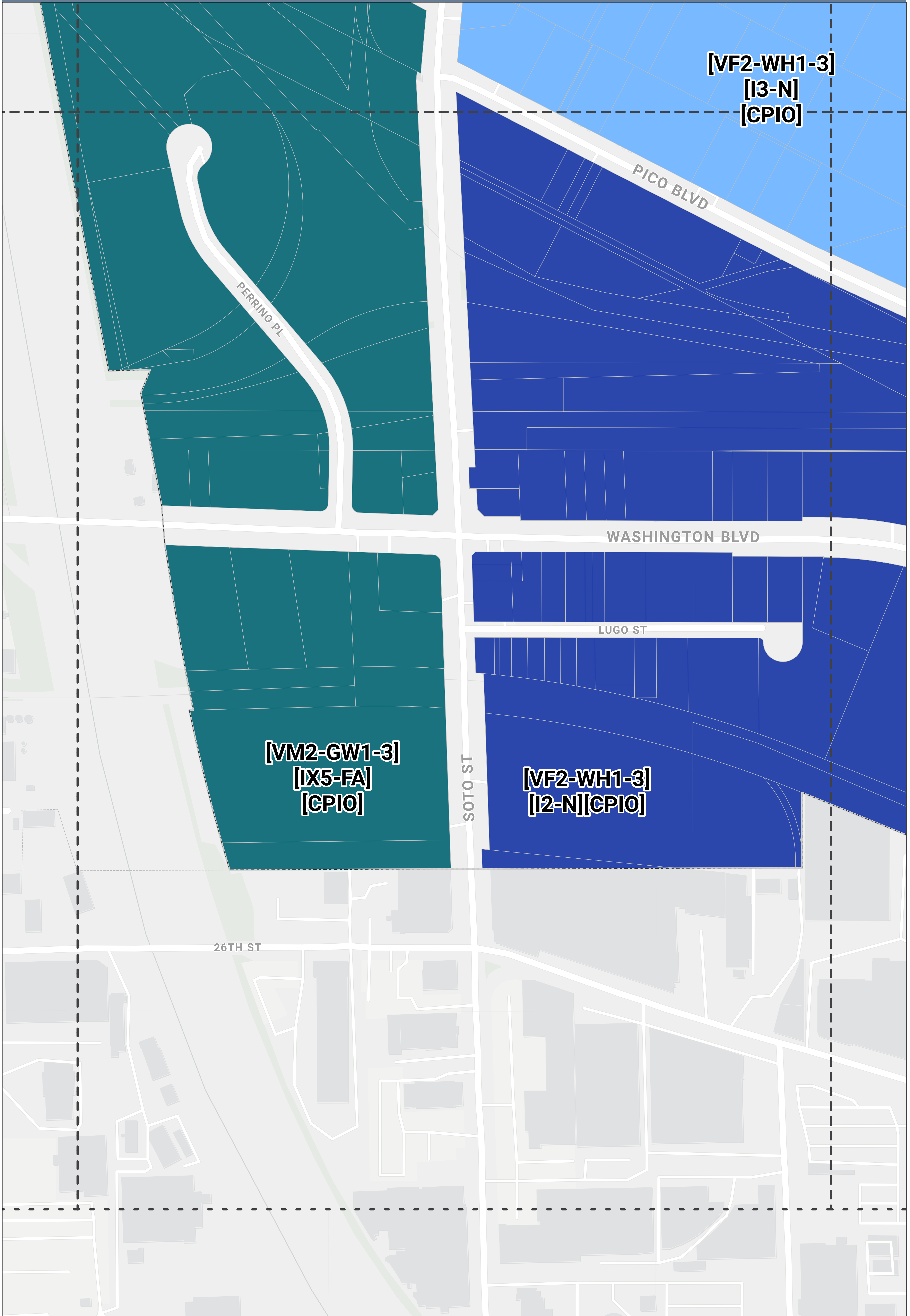
25TH ST

26TH ST



**DRAFT ZONING MAP**  
Boyle Heights Community Plan

Grid: G2



**[VF2-WH1-3]**  
**[I3-N]**  
**[CPIO]**

PICO BLVD

PERRINO PL

WASHINGTON BLVD

LUGO ST

**[VM2-GW1-3]**  
**[IX5-FA]**  
**[CPIO]**

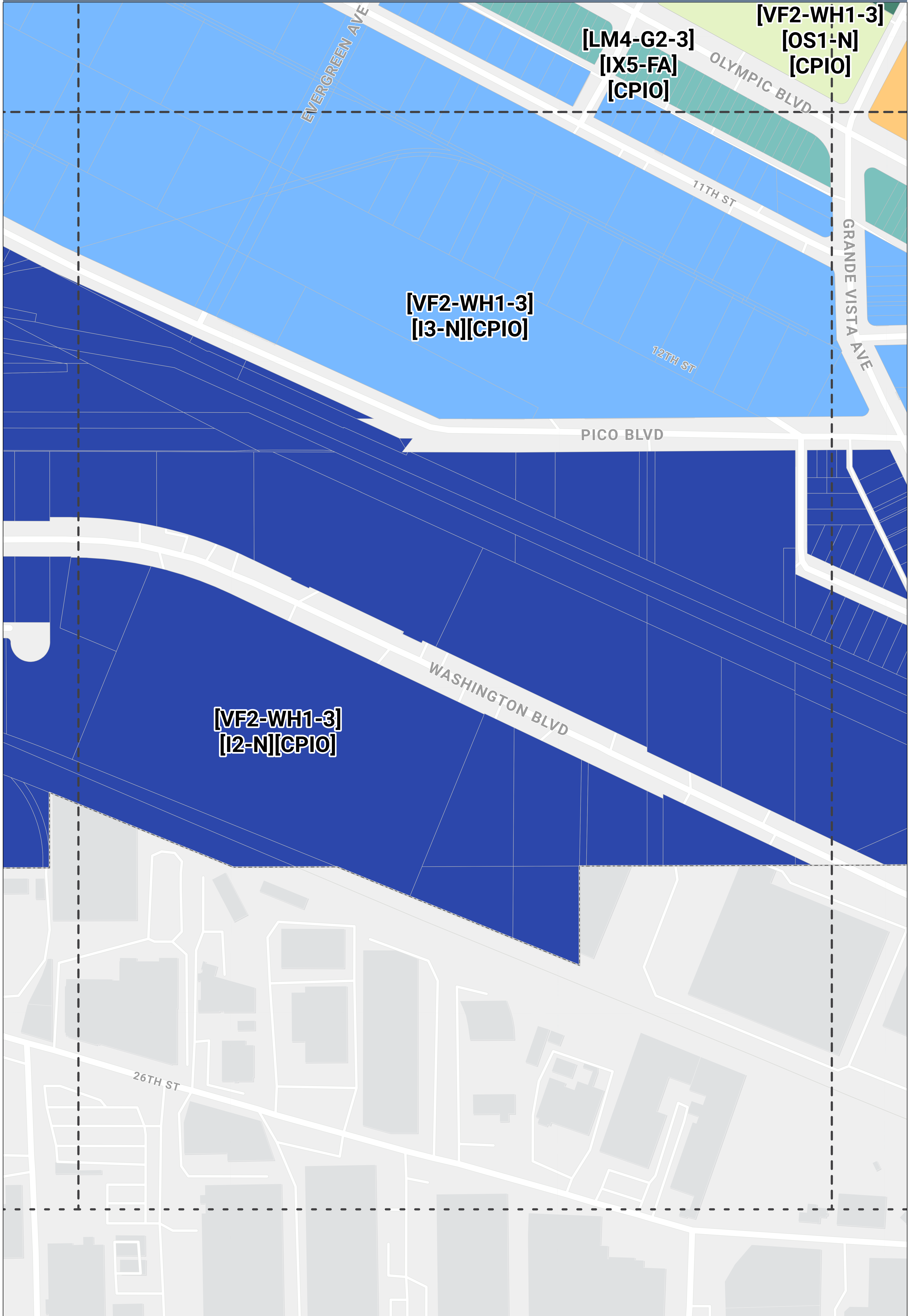
SOTO ST

**[VF2-WH1-3]**  
**[I2-N]**  
**[CPIO]**

26TH ST

**DRAFT ZONING MAP**  
Boyle Heights Community Plan

Grid: G3



**[VF2-WH1-3]**

**[LM4-G2-3]**  
**[IX5-FA]**  
**[CPIO]**

**[OS1-N]**  
**[CPIO]**

**[VF2-WH1-3]**  
**[I3-N][CPIO]**

**[VF2-WH1-3]**  
**[I2-N][CPIO]**

EVERGREEN AVE

OLYMPIC BLVD

11TH ST

12TH ST

PICO BLVD

WASHINGTON BLVD

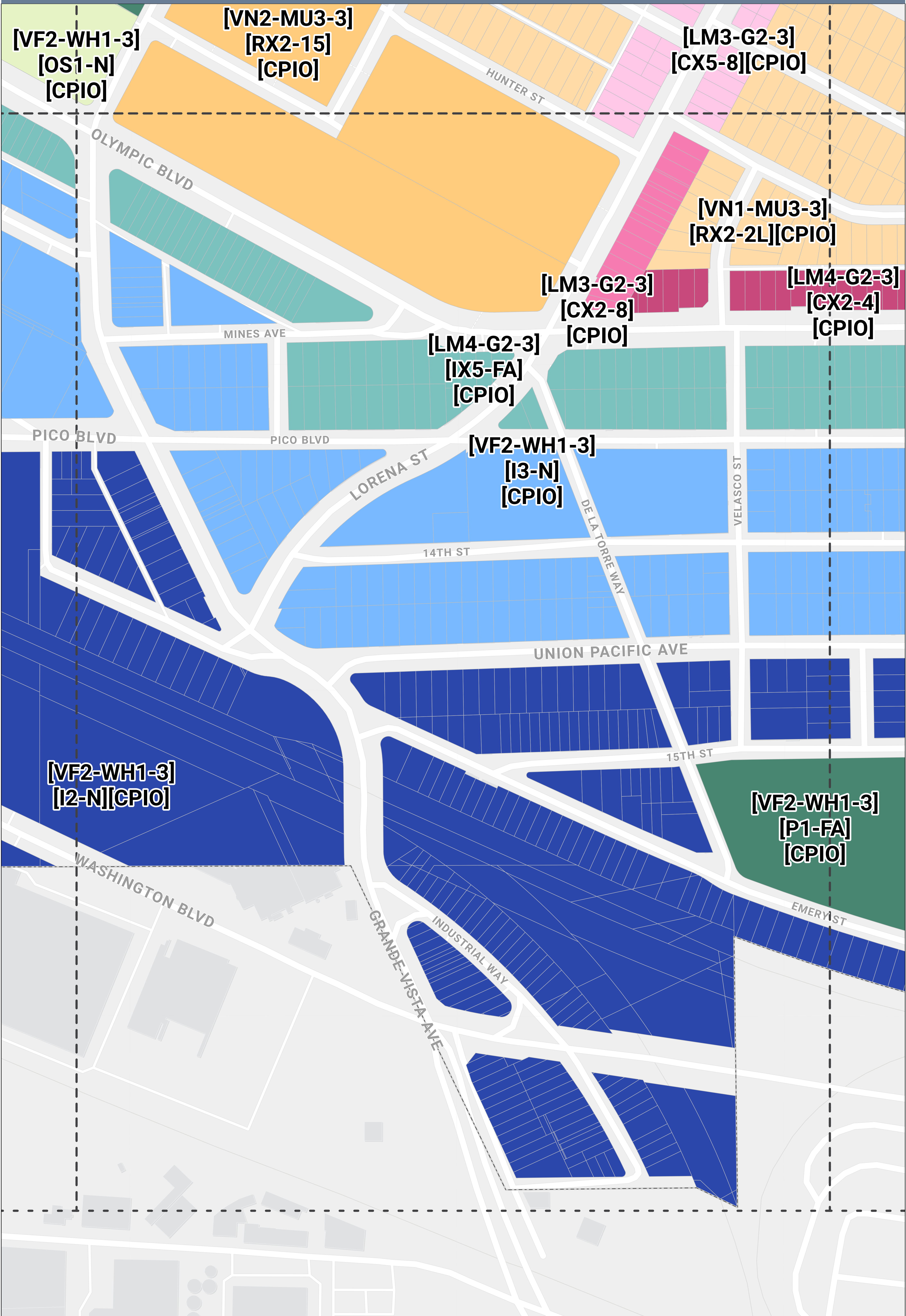
26TH ST

GRANDE VISTA AVE

# DRAFT ZONING MAP

## Boyle Heights Community Plan

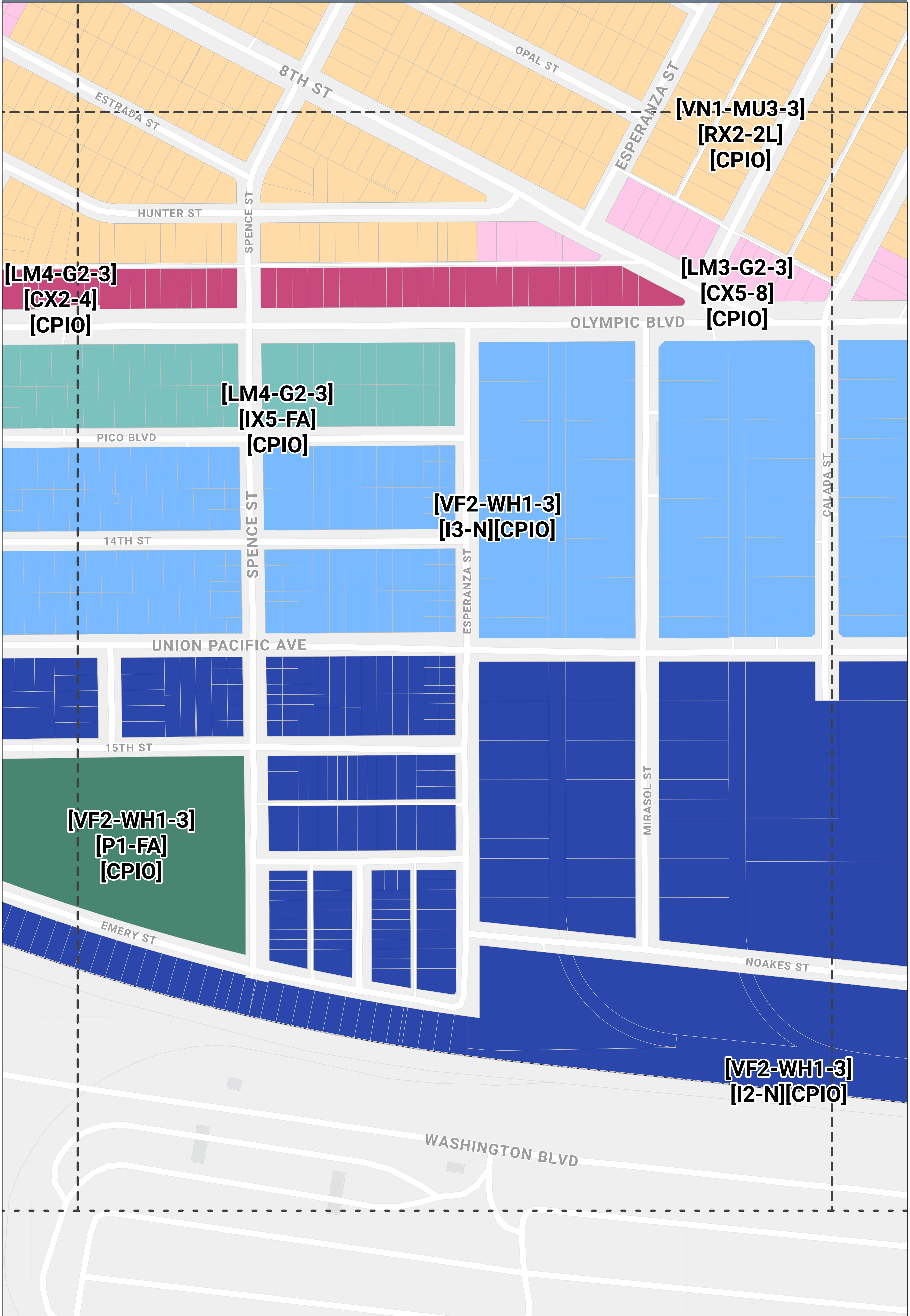
Grid: G4



# DRAFT ZONING MAP

## Boyle Heights Community Plan

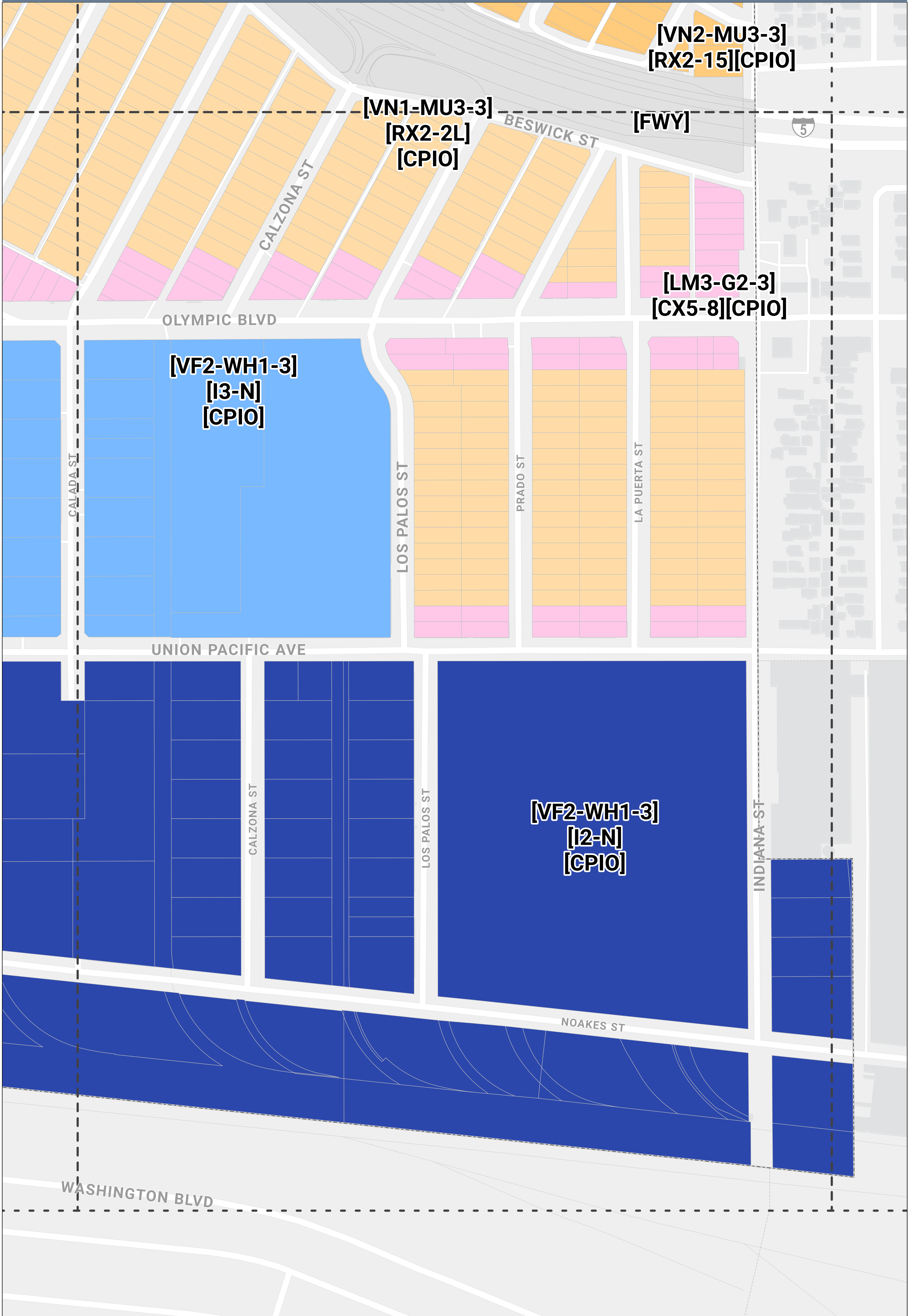
Grid: G5





**DRAFT ZONING MAP**  
Boyle Heights Community Plan

Grid: G6



**DRAFT ZONING MAP**  
Boyle Heights Community Plan

**Grid: G7**



UNIONPACIFIC AVE

**[VF2-WH1-3]**  
**[I2-N][CPIO]**