
























SOUTHEAST LOS ANGELES CIRCULATION

Legend


Designations

-  Boulevard I
-  Boulevard II
-  Boulevard II Modified
-  Boulevard II Divided
-  Boulevard II Divided Scenic
-  Avenue I
-  Avenue I Modified
-  Avenue II
-  Avenue II Modified
-  Avenue III
-  Avenue III Modified
-  Collector Street
-  Collector Street Modified
-  Industrial Local Modified
-  Local Limited
-  Local Standard
-  Local Standard Modified
-  Private Street

Transit and Other Infrastructure

-  Freeway
-  Interchanges
-  Passenger Light Rail
-  Railroad
-  Private Street

Community Plan Area Boundary



Date: 2/21/2019

DEPARTMENT OF CITY PLANNING
INFORMATION TECHNOLOGIES DIVISION
Data Source: DCP, BOE

Disclaimer:
The City of Los Angeles is neither responsible nor liable for any inaccuracies, errors, or omissions with respect to the material contained on this map. This map and all materials contained on it are distributed and transmitted "as is" without warranties of any kind, either express or implied, including without limitations, warranties of title or implied warranties of merchantability or fitness for a particular purpose. The City of Los Angeles is not responsible for any special, indirect, incidental, or consequential damages that may arise from the use of, or the inability to use, the map and/or the materials contained on the map whether the materials contained on the map are provided by the city of Los Angeles, or a third party.

