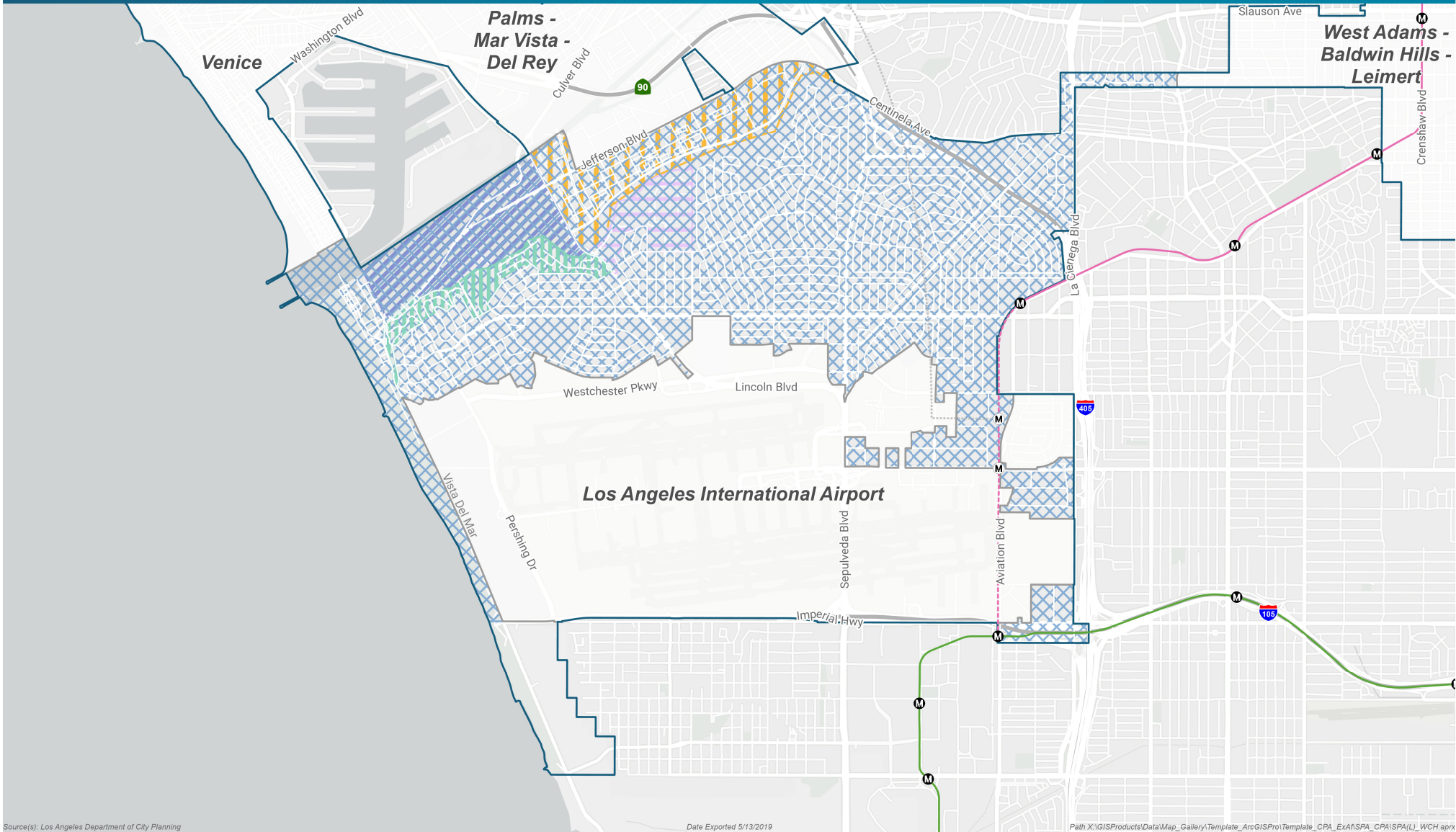


# Specific Plan Areas








## Westchester - Playa del Rey Community Plan Area



Source(s): Los Angeles Department of City Planning

Date Exported 5/13/2019

Path X:\GISProducts\Data\Map\_Gallery\Template\_ArcGISProTemplate\_CPA\_EXA\SPA\_CPA\SPA(L)\_WCH.aprx

-  Coastal Bluffs
-  Los Angeles Coastal Transportation Corridor
-  Loyola Marymount University
-  Playa Vista (Area B)
-  Playa Vista (Area D)
-  Community Plan Boundary
-  City Boundary

