

# Ventura/Cahuenga Boulevard Corridor Specific Plan



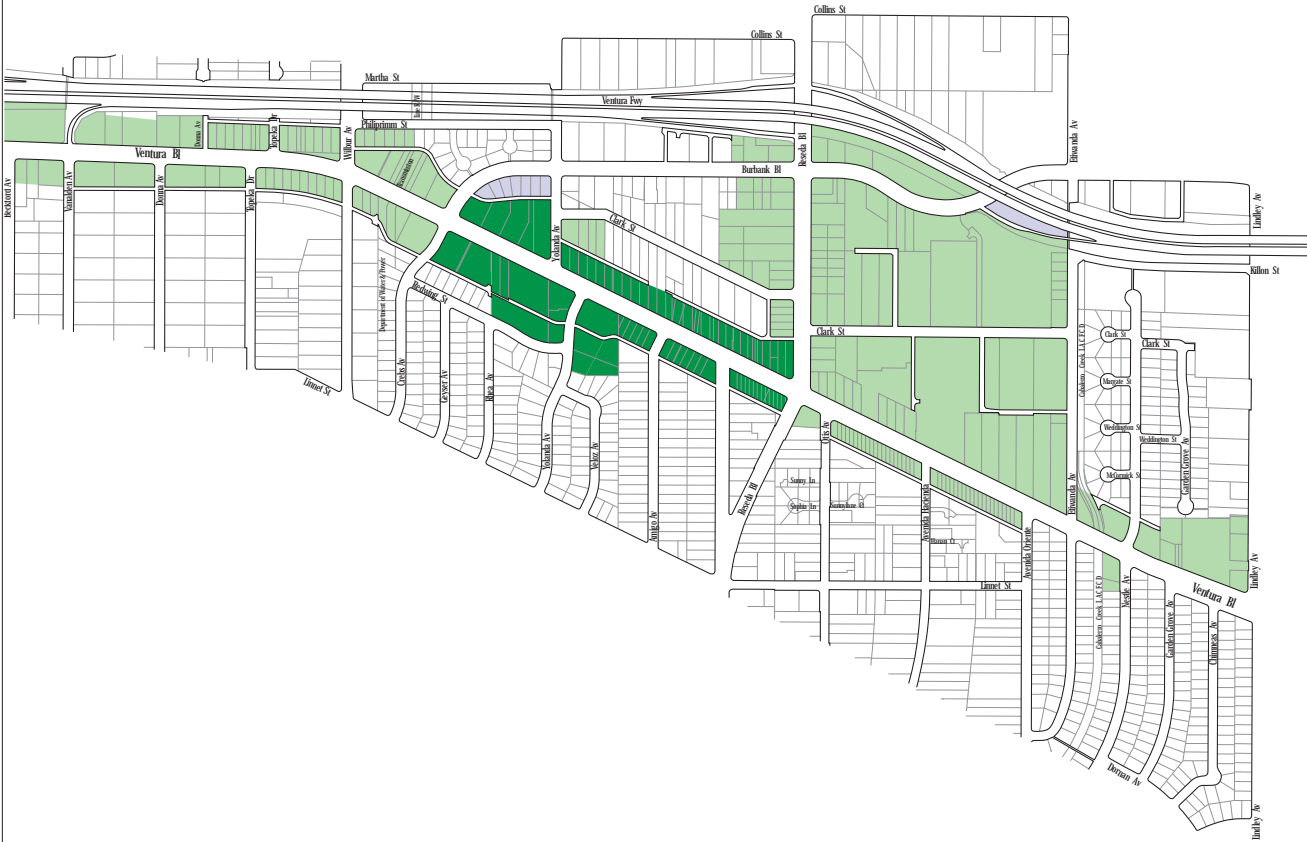
CPC 85-381

-  Specific Plan Area
-  Pedestrian Oriented Area

## Exhibit A - Woodland Hills Section Pedestrian Oriented Areas



# Ventura/Cahuenga Boulevard Corridor Specific Plan



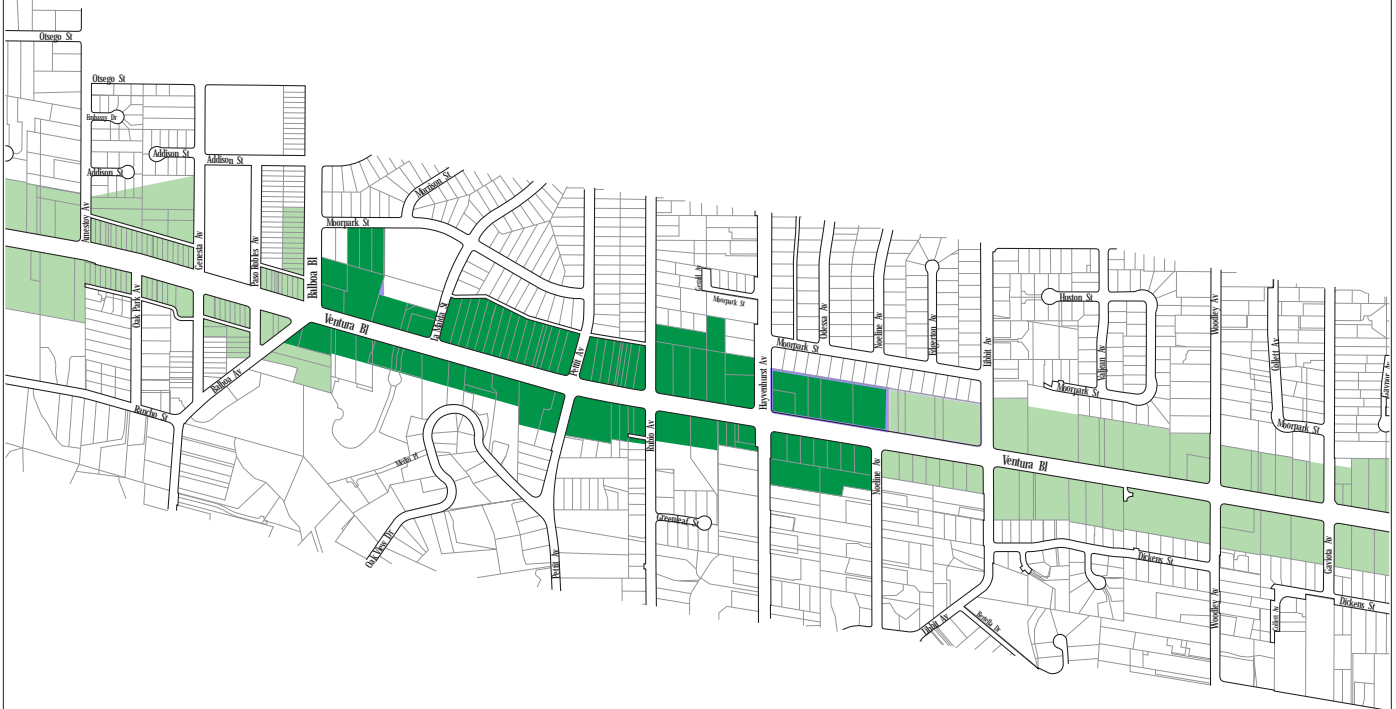
CPC 85-381

- Specific Plan Area
- Pedestrian Oriented Area

## Exhibit B - Tarzana Section Pedestrian Oriented Areas



# Ventura/Cahuenga Boulevard Corridor Specific Plan



CPC 85-381

-  Specific Plan Area
-  Pedestrian Oriented Area

## Exhibit C - Encino Section Pedestrian Oriented Areas



# Ventura/Cahuenga Boulevard Corridor Specific Plan



CPC 85-381

- |   |                     |   |                                 |
|---|---------------------|---|---------------------------------|
|  | Specific Plan Area  |  | Pedestrian Oriented Area        |
|  | Restricted Use Area |  | Pedestrian Development District |

## Exhibit D - Sherman Oaks Section Pedestrian Oriented Areas



# Ventura/Cahuenga Boulevard Corridor Specific Plan



CPC 85-381

- Specific Plan Area
- Restricted Use Area
- Pedestrian Oriented Area
- Pedestrian Development District

## Exhibit E — Sherman Oaks Section Pedestrian Oriented Areas



# Ventura/Cahuenga Boulevard Corridor Specific Plan



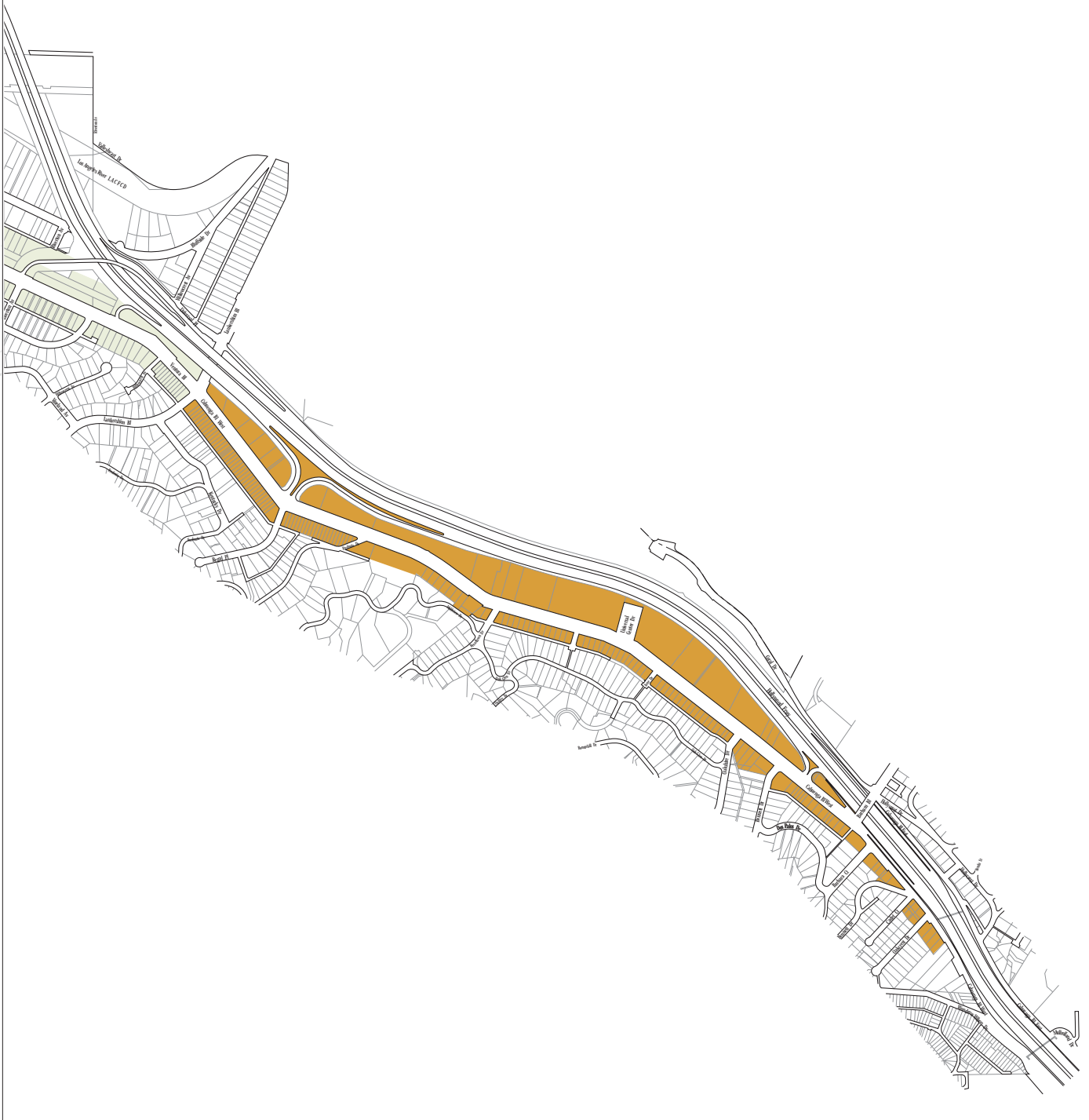
CPC 85-381

-  Specific Plan Area
-  Pedestrian Oriented Area

## Exhibit F — Studio City Section Pedestrian Oriented Areas



# Ventura/Cahuenga Boulevard Corridor Specific Plan



CPC 85-381

-  Specific Plan Area
-  Regionally Impacted Area

## Exhibit G—Studio City Section Pedestrian Oriented Areas

