

**PHASE I
ENVIRONMENTAL SITE ASSESSMENT**

**LOS ANGELES COLD STORAGE
COMPANY FACILITY
707 EAST 4TH STREET AND 410, 431,
& 433 SOUTH CENTRAL AVENUE
LOS ANGELES, CALIFORNIA**



GEOCON
WEST, INC.

GEOTECHNICAL
ENVIRONMENTAL
MATERIALS

PREPARED FOR

**CP LA COLD STORAGE LAND, LLC
DENVER, COLORADO**

PROJECT NO. W1041-77-03

SEPTEMBER 10, 2020



Project No. W1041-77-03
September 10, 2020

Mr. Roger Pecsok
CP LA Cold Storage Land, LLC
c/o Continuum Partners, LLC
1881 16th Street
Denver, Colorado 80202

Subject: PHASE I ENVIRONMENTAL SITE ASSESSMENT REPORT
LOS ANGELES COLD STORAGE COMPANY FACILITY
707 EAST 4TH STREET AND 410, 431 & 413 SOUTH CENTRAL AVENUE
LOS ANGELES, CALIFORNIA

Mr. Pecsok:



In accordance with our proposal LP-2020-278 dated August 18, 2020, we have performed a Phase I Environmental Site Assessment (ESA) of the Los Angeles Cold Storage Company facility at 707 East 4th Street and 410, 431, & 433 South Central Avenue (the Site) in Los Angeles, California for CP LA Cold Storage Land, LLC (the Client). We performed the Phase I ESA to assess the potential for existing hazardous substances and/or petroleum product impacts at the Site prior to the Client redeveloping the property for mixed residential/commercial use.

This report summarizes the findings of the Phase I ESA including the potential presence of recognized environmental conditions as defined by the American Society for Testing and Materials *Designation E 1527-13, Standard Practice for Environmental Site Assessments: Phase I Environmental Site Assessment Process.*

We appreciate the opportunity to have performed this Phase I ESA for CP LA Cold Storage Land, LLC. Please contact us if you have any questions concerning this report or if we may be of further service.

Sincerely,

GEOCON WEST, INC.



Mike Conkle, PG
Senior Geologist

TABLE OF CONTENTS

PHASE I ENVIRONMENTAL SITE ASSESSMENT REPORT	PAGE
1.0 INTRODUCTION	1
1.1 Purpose and Objectives	1
1.2 Scope of Services	2
1.3 Report Limitations	3
1.4 Data Gaps	3
2.0 SITE DESCRIPTION	4
2.1 Location and Legal Description	4
2.2 Site and Vicinity General Characteristics	4
2.2.1 Topography	4
2.2.2 Geologic Conditions	4
2.2.3 Soil Conditions	5
2.2.4 Hydrologic and Hydrogeologic Conditions	5
2.3 Current and Planned Uses of the Site	5
2.4 Descriptions of Structures, Roads, Other Improvements on the Site	5
2.5 Current Uses of Adjoining Properties	5
3.0 USER-PROVIDED INFORMATION	6
3.1 Title, Appraisal and Sale Agreement Records	6
3.2 Environmental Liens or Activity and Use Limitations	6
3.3 Specialized Knowledge	6
3.4 Commonly Known or Reasonably Ascertainable Information	6
3.5 Valuation Reduction for Environmental Issues	6
3.6 Owner, Property Manager, and Occupant Information	6
3.7 Reason for Performing Phase I ESA	6
4.0 RECORDS REVIEW	7
4.1 Standard Environmental Record Sources	7
4.1.1 Site	8
4.1.2 Offsite Properties	9
4.2 Orphan Summary	11
4.3 Other Environmental Record Sources	11
4.3.1 GeoTracker and EnviroStor	11
4.3.2 CalGEM	12
5.0 HISTORICAL USE	12
5.1 Sanborn Maps	12
5.2 Aerial Photographs	16
5.3 Topographic Maps	18
5.4 City Directories	19
5.4.1 Site Addresses	19
5.4.2 Offsite Addresses	19
6.0 SITE RECONNAISSANCE	20
6.1 Methodology and Limiting Conditions	20
6.2 Site Setting	20
6.3 Onsite Survey	20
6.4 Offsite Survey	22
7.0 INTERVIEWS	23

TABLE OF CONTENTS (continued)

8.0 CONCLUSIONS 24
9.0 REFERENCES 25
10.0 QUALIFICATIONS 26

FIGURES

1. Vicinity Map
2. Site Plan

PHOTOGRAPHS (1 through 22)

APPENDICES

- A. Assessor’s Parcel Map
- B. EDR Radius Map with GeoCheck
- C. EDR Sanborn Fire Insurance Maps
- D. EDR Historical Aerial Photographs
- E. EDR Historical Topographic Maps
- F. City Directories

PHASE I ENVIRONMENTAL SITE ASSESSMENT REPORT

1.0 INTRODUCTION

We have performed a Phase I Environmental Site Assessment (ESA) of the Los Angeles Cold Storage Company facility located at 707 East 4th Street and 410, 431, & 433 South Central Avenue (the Site) in Los Angeles, California for Standard Southern Corporation (the Client). We performed the Phase I ESA to assess the potential for existing hazardous substances and/or petroleum product impacts at the Site prior to the Client redeveloping the Site. This report summarizes the methodology and presents the findings of the Phase I ESA.

1.1 Purpose and Objectives

The purpose of the Phase I ESA was to identify evidence or indications of ‘recognized environmental conditions’ (REC) as defined by the American Society for Testing and Materials (ASTM) *Designation E 1527-13 Standard Practice for Environmental Site Assessments: Phase I Environmental Site Assessment Process*. Section 1.1.1 of ASTM *Designation E 1527-13* defines an REC as “the presence or likely presence of any hazardous substances or petroleum products in, on, or at a property: (1) due to any release to the environment; (2) under conditions indicative of a release to the environment; or (3) under conditions that pose a material threat of a future release to the environment. De minimis conditions are not recognized environmental conditions.” De minimis conditions are those that generally do not present a threat to human health or the environment and that generally would not be the subject of the enforcement action if brought to the attention of appropriate governmental agencies.

ASTM *Designation E1527-13* also defines ‘Historical’ and ‘Controlled’ RECs (HREC and CREC, respectively). An ‘Historical REC’ is defined as “a past release of any hazardous substances or petroleum products that has occurred in connection with the property and has been addressed to “the satisfaction of the applicable regulatory authority or meeting unrestricted use criteria established by a regulatory authority, without subjecting the property to any required controls (for example, property use restrictions, activity and use limitations, institutional controls, or engineering controls).” A ‘Controlled REC’ is defined as “a recognized environmental condition resulting from a past release of hazardous substances or petroleum products that has been addressed to the satisfaction of the applicable regulatory authority (for example, as evidenced by the issuance of a no further action letter or equivalent, or meeting risk-based criteria established by regulatory authority), with hazardous substances or petroleum products allowed to remain in place subject to the implementation of required controls (for example, property use restrictions, activity and use limitations, institutional controls, or engineering controls).” An HREC is not an REC if a property meets current standards for unrestricted residential use. A CREC remains an REC by definition when a property does not meet the unrestricted residential use requirement unconditionally.

We also conducted the Phase I ESA in general accordance with the requirements of 40 Code of Federal Regulations (CFR) Part 312 titled *Standards and Practices for All Appropriate Inquiries*, as required under Sections 101(35)(B)(ii) and (iii) of the Comprehensive Environmental Response, Compensation, and Liability Act (CERCLA). The purpose of conducting an all appropriate inquiries investigation into the previous ownership and uses of a property is to meet the provisions necessary for the landowner, contiguous property owner, and/or bona fide prospective purchaser to qualify for certain landowner liability protections under CERCLA.

The following principles are an integral part of ASTM *Designation E1527-13*:

- **“Uncertainty Not Eliminated** - No environmental site assessment can wholly eliminate uncertainty regarding the potential for recognized environmental conditions in connection with a property. Performance of this practice is intended to reduce, but not eliminate, uncertainty regarding the potential for recognized environmental conditions in connection with a property, and this practice recognizes reasonable limits of time and cost.”
- **“Not Exhaustive** - All Appropriate Inquiries does not mean an exhaustive assessment of a property. There is a point at which the cost of information obtained or the time required to gather it outweighs the usefulness of the information and, in fact, may be a material detriment to the orderly completion of transactions. One of the purposes of this practice is to identify a balance between the competing goals of limiting the costs and time demands inherent in performing an environmental site assessment and the reduction of uncertainty about unknown conditions resulting from additional information.”
- **“Level of Inquiry is Variable** - Not every property will warrant the same level of assessment. Consistent with good commercial and customary practice, the appropriate level of environmental site assessment will be guided by the type of property subject to assessment, the expertise and risk tolerance of the user, and the information developed in the course of the inquiry.”

1.2 Scope of Services

Our Proposal No. LP-2020-278 dated August 18, 2020 describes the scope of services for this Phase I ESA. We performed the scope of services outlined in the proposal. The main components of the Phase I ESA and their objectives, as specified by the referenced standards, include the following:

- **Physical Setting:** We reviewed physical setting references to obtain information concerning the topographic, geologic, and hydrogeologic characteristics of the Site and vicinity. Such information may be indicative of the direction and/or extent that a contaminant could migrate in the event of a spill or release.
- **Records Review:** We reviewed publicly available Federal, State, and local regulatory agency records to obtain information that could potentially help identify RECs at or potentially affecting the Site.

- **Site History:** We reviewed historical references to assess the history of previous uses of the Site and surrounding area to identify those that could have led to RECs on or near the Site. Historical sources reviewed included Sanborn Fire Insurance Maps, aerial photographs, topographic maps, and city directories. In addition, we conducted interviews with persons who were expected to be reasonably knowledgeable about historical and/or current conditions at and uses of the Site.
- **Site Reconnaissance:** We performed a site reconnaissance to observe site conditions and activities for indications of evidence of RECs. The site reconnaissance was for the Site only. Offsite properties and features were viewed solely from the vantage of the Site and public thoroughfares.

1.3 Report Limitations

We prepared this Phase I ESA report exclusively for the Client. The information obtained is only relevant for the dates of the records reviewed and the latest site visit. Therefore, the information contained herein is only valid as of the date of the report and will require an update after 180 days to reflect updated records and another site reconnaissance to assess current site conditions.

The Client should recognize that a Phase I ESA is not a comprehensive site characterization and should not be construed as such. The findings and conclusions presented in this report are predicated on the site reconnaissance, information in the specified regulatory records, and information regarding the historical usage of the Site, as presented in this report. The Client should also understand that wetlands, asbestos-containing building materials, lead-containing paint, lead in drinking water, radon, mercury related to mining activities, methane, and mold surveys were not included in the scope of services for this Phase I ESA. Assessment for potential naturally occurring hazards such as asbestos and arsenic also was not included.

Therefore, the report should only be deemed conclusive with respect to the information obtained. No guarantee or warranty of the results of the Phase I ESA is implied within the intent of this report or any subsequent reports, correspondence or consultation, either express or implied. We strived to conduct the services summarized herein in accordance with the local standard of care in the geographic region at the time the services were rendered.

1.4 Data Gaps

A data gap is defined by ASTM *Designation E 1527-13* as “a lack of or inability to obtain information required by this practice despite good faith efforts by the environmental professional to gather such information.” Data gaps could include such things as insufficient historical information, the inability to interview persons with direct site knowledge (e.g., the owner(s), past owner(s), tenants, workers, etc.) or the lack of access to all parts of a site during the site reconnaissance. We identified no data gaps during this Phase I ESA.

2.0 SITE DESCRIPTION

This section describes the location and physical characteristics of the Site including its size, topography, geologic, soil, and hydrogeologic conditions.

2.1 Location and Legal Description

The approximate 7.5-acre Site is located at 707 East 4th Street and 410, 431, & 433 South Central Avenue in Los Angeles, California. The Site is in the northeastern portion of Section 33 and in the northwestern portion of Township 1 South, Range 13 West, San Bernardino Base and Meridian.

The Site is identified by Los Angeles County assessor's parcel numbers (APN) 5147-001-007, 5147-011-016, 5147-011-017, and 5147-013-016. Parcel maps depicting the Site are in Appendix A.

2.2 Site and Vicinity General Characteristics

The Site is developed with Los Angeles Cold Storage Company's warehouses and other associated structures (Figure 2). The Site is in an area of predominantly commercial and/or industrial developments.

2.2.1 Topography

The United States Geological Survey (USGS) *Los Angeles, California* topographic map shows the topography of the Site as relatively flat-lying at an elevation of approximately 260 feet above mean sea level (USGS, 2018).

2.2.2 Geologic Conditions

We obtained geologic information from a variety of sources including:

- *California Geology* (Harden, 2003),
- *Note 36, California Geomorphic Provinces* (California Geological Survey [CGS], 2002), and
- *Geologic map of the Los Angeles quadrangle, Los Angeles County, California*, (Dibblee and Ehrenspeck, 1989).

Following are summaries of pertinent information obtained.

2.2.2.1 Geomorphic Region

The Site is located in the northwestern Los Angeles Basin of the Peninsular Ranges geomorphic province of California. The Los Angeles Basin is a tectonically active sedimentary basin with elongate low ridges and hills on the edge of the Pacific Plate and south of the Transverse Ranges. The Los Angeles Basin is filled with a sequence of Cretaceous to recent age sedimentary deposits both continental and marine in origin (CGS, 2002 and Harden, 2003).

2.2.2.2 Geologic Formations/Stratigraphy

The referenced geologic map indicates that the Site is underlain by the Holocene alluvium consisting of unconsolidated floodplain deposits of silt, sand, and gravel (Dibblee and Ehrenspeck, 1989).

2.2.3 Soil Conditions

We obtained general information concerning surficial soil conditions at and in proximity to the Site from the United States Department of Agriculture – Natural Resources Conservation Service Web Soil Survey Web Soil Survey (<http://websoilsurvey.nrcs.usda.gov/app/HomePage.htm>). Web Soil Survey information indicates that surficial onsite soil is classified as Commercial Urban Land indicating that site soil has been altered by grading and excavation and may be paved or covered by buildings.

2.2.4 Hydrologic and Hydrogeologic Conditions

Site-specific information regarding groundwater occurrence and flow direction is not available. Therefore, we reviewed reports available on the California State Water Resources Control Board GeoTracker website (<http://geotracker.waterboards.ca.gov>) for groundwater information at the nearest facility with a groundwater monitoring array such as leaking underground storage tank (LUST) facilities or other agency-regulated cleanup sites. The nearest such facility is Rolo Transportation at 536 Seaton Street, approximately 390 feet southeast of the Site. Depth to groundwater measured in groundwater monitoring wells at and near this facility ranged from approximately 96.50 to 98.30 feet from 2007 to 2009 (AA&A, 2009). Groundwater was determined to flow predominantly to the southeast from 2007 to 2009 (AA&A, 2009).

2.3 Current and Planned Uses of the Site

The Site is currently used by Los Angeles Cold Storage Company for storing a variety of frozen foods including beef, poultry, pork, seafood, prepared foods, fruits and vegetables. The Client plans to redevelop the Site with several multi-story mixed commercial and/or residential buildings.

2.4 Descriptions of Structures, Roads, Other Improvements on the Site

The subject site is located at 715 through 730 East 4th Street, 364 South Central Avenue, and 400 through 464 South Central Avenue in the City of Los Angeles, California. The property is currently occupied by a one- to two- story warehouse structure, a six-story structure, a single-story warehouse structure, and associated loading yards and parking lots. The buildings are used as cold storage warehouses and office space. Asphalt paved parking lots are present to the west and south of both buildings and on the west side of Central Avenue. Further description of site conditions is in Section 6.0.

2.5 Current Uses of Adjoining Properties

The Site is situated in an area predominantly with commercial/industrial land uses. Specific descriptions of the land uses of the adjoining properties is provided in Section 6.0.

3.0 USER-PROVIDED INFORMATION

This section summarizes user (Client)-provided information regarding the Site provided by Roger Pecsok, with CP LA Cold Storage Land, LLC. We asked Mr. Pecsok if he knew of previous environmental reports or documents that may exist and, if so, whether copies could be provided. We also asked if he had knowledge of legal or administrative proceedings involving the Site.

3.1 Title, Appraisal and Sale Agreement Records

The Client did not provide a preliminary title report, or appraisal or sale agreement records for the Site.

3.2 Environmental Liens or Activity and Use Limitations

Mr. Pecsok indicated that he is not aware of any environmental liens or activity and use limitations for the Site.

3.3 Specialized Knowledge

Mr. Pecsok indicated that he has no specialized knowledge regarding past or current uses of the Site that could potentially impair or could have impaired the environmental conditions of the Site.

3.4 Commonly Known or Reasonably Ascertainable Information

Mr. Pecsok has no commonly known or reasonably ascertainable information unique to the Site.

3.5 Valuation Reduction for Environmental Issues

Mr. Pecsok is not aware of any environmental conditions on the Site which could lead to a potential valuation reduction for the Site.

3.6 Owner, Property Manager, and Occupant Information

The Site is occupied and owned by Los Angeles Cold Storage Company; Mr. Larry Rauch is the President of the Los Angeles Cold Storage Company.

3.7 Reason for Performing Phase I ESA

The Client requested the Phase I ESA to obtain information regarding the potential for existing hazardous substances and/or petroleum product impacts at the Site prior purchasing the property and redeveloping the Site into mixed residential/commercial use.

4.0 RECORDS REVIEW

This section summarizes information we obtained from readily available agency records pertaining to the Site and properties and facilities in the vicinity of the Site.

4.1 Standard Environmental Record Sources

Environmental Data Resources, Inc. (EDR) searched federal, state, and local environmental databases for the Site and properties/facilities within one mile of the Site. The following table lists the databases that were searched that list properties/facilities and the number of properties/facilities listed. Other databases searched that do not list any properties/facilities are not included in the table. A copy of the report: *The EDR Radius Map Report with GeoCheck*, dated September 3, 2020, is in Appendix B.

Database Name	Search Radius (Miles)	Number of Listings
FEDERAL DATABASES		
Superfund Enterprise Management System (SEMS)	0.5	1
SEMS-ARCHIVE	0.5	2
Resource Conservation and Recovery Act – Large Quantity Generator (RCRA-LQG)	0.25	2
RCRA – Small Quantity Generator (RCRA-SQG)	0.25	19
STATE, LOCAL, AND TRIBAL DATABASES		
(RESPONSE)	1.0	2
Department of Toxic Substances Control [DTSC] Site Mitigation and Brownfields Reuse Program (EnviroStor)	1.0	43
Leaking Underground Storage Tank (LUST)	0.5	15
Cleanup Program Sites – Spills, Leaks, Investigations, and Cleanups (CPS-SLIC)	0.5	2
Underground Storage Tank (UST)	0.25	85
Aboveground Storage Tank (AST)	0.25	2
Voluntary Cleanup Program Properties (VCP)	0.5	2
ADDITIONAL ENVIRONMENTAL RECORDS		
Brownfields Sites Listing (US BROWNFIELDS)	0.5	8
Recycler Database (SWRCY)	0.5	3
Calsites Database (HIST Cal-Sites)	1.0	2
California Environmental Reporting System Haz Waste (CERS HAZ WASTE)	0.25	12
SWEEPS UST (Statewide Environmental Evaluation and Planning System – UST Listing)	0.25	37
HIST UST (Historical UST Properties/Facilities)	0.25	25
CERS TANKS	0.25	3
CA FID UST (CA Facility Inventory Database State Water Resource Control Board)	0.25	36

Database Name	Search Radius (Miles)	Number of Listings
California Hazardous Material Incident Report System (CHMIRS)	Target Property	1*
RCRA - Non Generators / No Longer Regulated (RCRA NonGen/NLR)	0.25	28
Formerly Used Defense Sites (FUDS)	1.0	3
Risk Management Program (RMP)	0.125	3
Mines Master Index File (US MINES)	0.25	3
Facility Index System (FINDS)	0.25	1
EPA Enforcement and Compliance (ECHO)	0.25	1
Bond Expenditure Plan (CA BOND EXP. PLAN)	1.0	1
Hazardous Waste & Substance Site List (CORTESE)	0.5	15
Cleaner Facilities (DRYCLEANERS)	0.25	2
Hazardous Waste Manifest DTSC (HAZNET)	0.125	1
Historic Hazardous Waste & Substance Site List (HIST CORTESE)	0.5	8
EnviroStor Permitted Facilities Listing (HWP)	1.0	1
LA Co. Site Mitigation	0.125	1
Cal EPA Regulated Sites (CERS)	0.125	1
EDR HIGH RISK HISTORICAL RECORDS		
EDR Proprietary Manufactured Gas Plants (EDR MGP)	1.0	4
EDR Exclusive Historic Gas Stations (EDR Hist Auto)	0.125	11
EDR Exclusive Historic Cleaners (EDR Hist Cleaner)	0.125	15

4.1.1 Site

The Site is listed as “Los Angeles Cold Storage Co” on the RCRA-SQG, CERS HAZ WASTE, HAZNET, HAZMAT, LA Co. Site Mitigation, CERS, HWTS, FINDS, ECHO, and RMP databases and identified as a facility that stores and generates small quantities of oil containing aqueous solution with less than 10 percent organic residue wastes. No violations are listed on the RCRA-SQG database. However, several violations from 2013 to 2018 are listed on the CERS HAZ WASTE and LA Co. Site Mitigation databases regarding labeling hazardous waste accumulation containers, completing a Risk Management Plan, providing documentation that equipment complies with generally accepted engineering practices, retaining and updating a Process Hazard Analysis, keeping updated records, and maintaining and operating the facility to minimize a release of hazardous waste. The facility returned to compliance by 2018.

The Site is also listed on the RMP database as a facility that stores anhydrous ammonia. The Site is listed on the CHMIRS database for a release of approximately 40 lbs. of ammonia gas that occurred on December 29, 2012 at the onsite LA Cold Storage Company facility. The release was caused by a leaky valve; however, the release was contained. No other information about this release or the Site was provided on the CHMIRS database. This release is unlikely to have caused an REC at the Site.

4.1.2 Offsite Properties

Eighty-three properties within 1/8 mile of the Site are listed on various non-release databases¹ and therefore are unlikely to have caused an REC at the Site. The following table summarizes information regarding properties less than 1/4 mile from the Site that are listed on one or more release-related databases, the status of their listings, and their potential, if any, to cause (or have caused) an REC at the Site.

Business Name	Address	Approximate Distance from the Site	Database	Pertinent Information/Potential to Cause an REC at the Site
Superfine II (Valero)/ ARCO/ Super Texaco/ Metropolitan Service Station	500 South Alameda Street	100 feet southeast (downgradient)	LUST, CERS, CERS HAZ WASTE, CERS TANKS, SWEEPS UST, CA FID UST, HIST CORTESE, Facility and Manifest Data (HAZNET), Los Angeles HAZMAT (HAZMAT), UST, EDR Hist Auto	<p>The LUST and CERS databases provide information regarding two releases at a former ARCO gas station and at a former Super Texaco gas station that both affected only soil with gasoline. However, the LUST cases were closed by the Los Angeles Regional Water Quality Control Board (LARWQCB) on October 23, 1993 and November 29, 2016. These releases are unlikely to have caused RECs at the Site as only soil was affected beneath this property.</p> <p>The CERS HAZ WASTE and CERS TANKS databases list several violations from 2015 to 2018 regarding labeling hazardous waste accumulation containers, maintaining the UST leak detection system, maintaining the secondary containment system, training employees, having an active hazardous waste generator permit, and having a UST Response Plan. The facility returned to compliance by 2018. The HAZNET database lists other organic solid waste, tank bottom waste, and waste oil/mixed oil that was disposed of offsite in 2015 through 2017.</p> <p>The EDR Hist Auto database indicates that this property has been used as a gas station from as early as 1937. No other pertinent information is provided on the SWEEPS UST, CA FID UST, HIST CORTESE, HAZMAT, and UST</p>

¹ "Release" refers to an unauthorized release of a petroleum product or hazardous substance to the environment - i.e. the ground surface, soil, soil vapor, groundwater, or surface water on a property. "Release-related database" refers to those which provide information regarding an unauthorized release. "Non-release-related database" refers to those that may report use, storage, or disposal of hazardous substances and/or petroleum products or other environmental conditions, but do not report releases of such.

Business Name	Address	Approximate Distance from the Site	Database	Pertinent Information/Potential to Cause an REC at the Site
				databases.
Rolo Transportation	536 Seaton Street	390 feet southeast (downgradient)	LUST, CERS, HAZNET, HAZMAT, UST	<p>The LUST and CERS databases provide information regarding a release at this facility that affected only soil with gasoline. The LARWQCB closed the LUST case on September 21, 2009. Additional information about this release is provided in Section 4.3.1.</p> <p>The HAZNET database lists waste oil and mixed oil that was recycled in 2002. No other pertinent information is provided on the HAZMAT and UST databases.</p>
Los Angeles Die Casting	340 Crocker Street	320 feet northwest (upgradient)	ENVIROSTOR, EMI, HAZMAT, Los Angeles County Site Mitigation (LA Co. Site Mitigation)	No pertinent information is provided on the ENVIROSTOR, EMI, HAZMAT, and LA Co. Site Mitigation databases. Additional information about this facility is provided in Section 4.3.1.
Zimmerman Development/ Los Angeles Times/ The Times Mirror Company	560 Alameda Street	690 feet south-southeast (downgradient)	CPS-SLIC, CERS,	The CPS-SLIC and CERS databases provide information regarding an unknown release at this facility that affected an unspecified media. However, LARWQCB closed the cleanup case on September 23, 1999. The regulatory closure of the case and the downgradient location relative to the Site suggests that the release is unlikely to have caused an REC at the Site.
LA MTA Division 1/ MTA/ So Calif Rapid Transit Dist./ RTD Division 1-Alameda	624 South Central Avenue	1,200 feet south (cross-gradient)	LUST, CERS, SWEEPS UST, UST	<p>The LUST and CERS databases provide information regarding a release at this facility that affected only soil with gasoline. The City of Los Angeles (the City) closed the LUST case on May 21, 1997. The release is unlikely to have caused an REC at the Site as only soil was affected beneath this property.</p> <p>The SWEEPS UST database lists the following USTs:</p> <ul style="list-style-type: none"> • two 10,000-gallon diesel; • one 10,000-gallon gasoline; • one 10,000-gallon “chemical”; • one 10,000-gallon waste oil; • eight 1,000-gallon unknown; and • one 280-gallon diesel. <p>No other pertinent information is provided on the UST database.</p>

4.2 Orphan Summary

The Orphan Summary identifies facilities that have incomplete address information and could not be specifically plotted. The Orphan Summary lists three facilities that are greater than 4,000 feet from the Site. The distance of these facilities from the Site suggests that they would not have caused an REC at the Site.

4.3 Other Environmental Record Sources

4.3.1 GeoTracker and EnviroStor

We reviewed information available on GeoTracker and the Department of Toxic Substances Control's EnviroStor (<http://www.envirostor.dtsc.ca.gov/public/>) database for information regarding any documented environmental assessment and cleanup at the Site and/or properties/facilities within 1/4 mile of the Site. No information for the Site is available on GeoTracker or EnviroStor. Information regarding offsite properties or facilities within a 1/4 mile of the Site available on GeoTracker or EnviroStor are summarized below.

4.3.1.1 *GeoTracker*

ARCO – 500 South Alameda Street - as described in Section 4.1.2, this former gas station was approximately 100 feet southeast (downgradient) of the Site and had a release that affected only soil with gasoline. GeoTracker does not provide additional details about this release beyond that provided by EDR and summarized in Section 4.1.2. The release of gasoline to soil only at this former gas station and closed regulatory status indicate that this release did not likely cause an REC at the Site.

Super Texaco – 500 South Alameda Street - as described in Section 4.1.2, this former gas station was approximately 100 feet southeast (downgradient) of the Site and had a release that affected only soil with gasoline. GeoTracker does not provide additional details about this release beyond that provided by EDR and summarized in Section 4.1.2. The release of gasoline to soil only at this former gas station and closed regulatory status indicate that this release did not likely cause an REC at the Site.

Rolo Transportation – 536 Seaton Street - as described in Section 4.1.2, this former gas station is approximately 390 feet southeast (downgradient) of the Site and had a release that affected only soil with gasoline. A closure letter and summary by LARWQCB and dated September 21, 2009, indicates that groundwater was also affected by this release. However, the release never extended beyond the boundaries of the property. Its downgradient location relative to the Site indicates that the release is unlikely to have caused an REC at the Site.

Zimmerman Development – 560 Alameda Street - as described in Section 4.1.2, this facility station is approximately 690 feet south-southeast (downgradient) of the Site and had an unknown release that affected an unspecified media. GeoTracker does not provide additional details about this release beyond that provided by EDR and summarized in Section 4.1.2. The regulatory closure of the case and the downgradient location relative to the Site indicates that the release is unlikely to have caused an REC at the Site.

LA MTA Division 1 – 624 South Central Avenue - as described in Section 4.1.2, this facility is approximately 1,200 feet south (cross-gradient) of the Site and had a release that affected only soil with gasoline. GeoTracker does not provide additional details about this release beyond that provided by EDR and summarized in Section 4.1.2. The release of gasoline to soil only at this facility and closed regulatory status indicate that this release did not likely cause an REC at the Site.

4.3.1.2 *EnviroStor*

Los Angeles Die Casting – 340 Crocker Street (EnviroStor) - as described in Section 4.1.2, this facility is approximately 320 feet northwest (upgradient) of the Site. EnviroStor does not provide additional details about this facility beyond that provided by EDR and summarized in Section 4.1.2. We found no records pertaining to a release at this facility. Therefore, this facility is unlikely to have caused an REC at the Site.

4.3.2 CalGEM

We reviewed the State of California Department of Conservation, Geologic Energy Management Division (CalGEM) online mapping system for information regarding the location and status of any oil or natural gas exploration or production at or in the vicinity of the Site. The CalGEM online mapping system does not show any oil or gas wells on the Site (CalGem, 2020). It does show one plugged well, Atlantic Richfield Company “L.A. River Fee” 1, approximately 290 feet southeast of the Site (CalGEM, 2020). This well never produced natural gas or oil.

5.0 HISTORICAL USE

We evaluated the historical use of the Site and adjacent properties through review of Sanborn Fire Insurance Maps (Sanborn maps), historical aerial photographs and topographic maps, and city directories provided by EDR. This section summarizes information obtained from these sources.

5.1 Sanborn Maps

We reviewed historical Sanborn maps for the years 1888, 1890, 1894, 1906, 1920, 1950, 1953, 1954, 1959, 1960, 1967, and 1970 (Appendix C) to obtain information pertaining to historical development and uses of the Site. The following table summarizes information on the maps for the Site and nearby properties.

Year	Observations	
	Site	Adjacent Properties
1888 and 1890	A portion of East 4 th Street is depicted in the northeast portion of the Site. “Wolfskill Depot” (part of the Southern Pacific Railroad Company) with offices, waiting rooms, and a baggage room is depicted in the southeastern portion of the Site. The three-story “Palm Hotel” with stores, a restaurant, and a storage room is depicted in the southwestern portion of the Site. Railroad tracks are depicted in the eastern portion of the Site.	A dwelling and two vacant structures labeled as “Wolfskill Homestead” are depicted northeast of the Site. Railroad tracks and South Alameda Street are depicted east of the Site. Wolfskill Depot with a waiting room, bar, and a dining room is depicted south of the Site. The three-story “Arcade Hotel” with stores and offices is depicted south of the Site. 5 th Street and Wolfskill Street (now South Central Avenue) are depicted west of the Site. An office and the “Narcisse Hotel” with a store and restaurant are depicted southwest of the Site beyond the intersection of 5 th and Wolfskill Streets.
1894	Conditions are similar to those depicted on the 1888 and 1890 maps except the Wolfskill Depot is now called “Arcade Depot” a dwelling with a stable and shed are depicted in the western portion of the Site, a stable and two structures are depicted in the southwestern portion of the Site.	Conditions are similar to those depicted on the 1888 and 1890 maps except a tool house was northeast of the Site, a stable is depicted east of the Site beyond the railroad tracks and South Alameda Street, a structure is west of the Site beyond Wolfskill Street.
1906	Conditions in the southern portion of the Site are similar to those depicted on the 1894 map except “Arcade Transfer & Boarding Stable” with stables, an office and a storage room is also depicted in this portion of the Site. Dwellings with outbuildings, two two-story structures, and furnished rooms are depicted in the western portion of the Site. A restaurant and “Los Angeles Ice & Cold Storage Company” are depicted in the northern portion of the Site. Railroad tracks and several structures are depicted at the cold storage facility including offices, freezers, water aboveground storage tanks (ASTs), and a refrigerating plant (calcium processed and powered by fuel oil). Residential dwellings are depicted on the portion of the Site west of Central Avenue.	Conditions south of the Site were similar to those depicted on the 1894 map. Dwellings, stores, “Bekins Van & Storage Company” warehouse are depicted east of the Site beyond the railroad tracks and South Alameda Street. A hotel called “Golden State” is depicted southwest of the Site beyond the intersection of 5 th and South Central Avenue. Stores and dwellings are depicted west of the Site beyond South Central Avenue.
1920	Several structures and railroad tracks are depicted on the Site on this map, however there are no labels indicating their uses.	Several structures and railroad tracks are depicted adjacent to the Site on this map, however there are no labels indicating their uses.
1950	Additional structures associated with the Los Angeles Ice & Cold Storage Company are depicted in the northern portion of the Site. These structures	Conditions southwest of the Site are similar to those depicted on the 1906 map. Stores are depicted north of the Site. Railroad tracks and a produce shipping platform are depicted northeast

Year	Observations	
	Site	Adjacent Properties
	include an electric powered refrigeration plant and cold storage warehouses. A warehouse labeled “American Railway Express Agency” is depicted in the western portion of the Site. A Southern Pacific salvage and unclaimed goods warehouse and the northern portion of a “Pacific Motor Trucking Company” warehouse are depicted in the southwestern portion of the Site. Railroad tracks are depicted in the central and eastern portions of the Site. The portion of the Site on the west side of Central Avenue is labeled as “meat cutting, sausage manufacturer.”	of the Site. Freight transfer depots, a food packaging warehouse, motor freight depots, and a warehouse labeled “Ero Manufacturing Company of Southern California” are east of the Site beyond railroad tracks and South Alameda Street. An automotive repair shop is depicted The southern portion of the Pacific Motor Trucking Company warehouse and railroad tracks are south of the Site. Stores, restaurants, several structures labeled “Young’s Market Company”, an automotive repair shop, and a gas station are depicted west of the Site beyond South Central Avenue.
1953 and 1954	Conditions are similar to those depicted on the 1950 map except the American Railway Express Agency is labeled as an industrial tools warehouse.	Conditions are similar to those depicted on the 1950 map except a household furnishing warehouse is depicted north of the Site.
1959	Conditions in the northern portion of the Site are similar to those depicted on the 1953 and 1954 maps. A warehouse, a loading dock, and offices are labeled as “Los Angeles City Express”, a canned goods warehouse, and a parking lot are depicted in the central portion of the Site. A cold storage plant, part of Los Angeles Cold Storage Company, and parking lot are in the southern portion of the Site. Conditions on the portion of the Site west of Central Avenue are similar to those depicted on the 1954 map.	Conditions are similar to those depicted on the 1953 and 1954 maps except for Young’s Markey Company’s meat processing plant and parking lot depicted south of the Site.
1960	Conditions are similar to those depicted on the 1959 map.	Conditions are similar to those depicted on the 1959 map except another automotive repair shop is depicted west of the Site beyond South Central Avenue.
1967	Conditions are similar to those depicted on the 1960 map.	Conditions are similar to those depicted on the 1960 map except one of the one of the automotive repair shops depicted west of the Site is no longer depicted.
1970	Conditions are similar to those depicted on the 1967 map except Los Angeles City Express is no longer depicted.	Conditions are similar to those depicted on the 1967 map except the Golden State Hotel is not depicted southwest of the Site.

A former refrigerating plant powered by fuel oil is depicted in the northern portion the Site on the 1906 map. The 1950 map indicates that the refrigerating plant was no longer powered by fuel oil but switched to electrical power. The maps do not indicate if the fuel oil was stored in above or below ground storage tanks. Although, we found no records of former or existing USTs in federal, state, and local environmental databases and at the LACFD, undocumented USTs may be present on the Site. If encountered during construction, removal of USTs is required to be conducted in accordance with all applicable federal, state, and local regulations and with applicable permits obtained from LACFD.

Railroad tracks and a portion of a railroad depot are depicted on the Site on the 1888 through 1954 maps. Heavy metals are sometimes associated with railroad ballast materials, embankment fill, and from metals in pesticides (such as arsenic) used for weed control. While it is possible that metals and pesticides may be present at in soil in the vicinity of railroad track at concentrations that could represent a concern for future development/use of the Site, it is our opinion that there is insufficient evidence to identify the railroad tracks as an REC, since the Site was not a maintenance facility and, as discussed in Section 6.3, evidence of potentially problematic ballast materials (slag ballast) or indications of potential spills or releases, such as stained soil, were not observed along the railroad tracks. However, as part of standard construction practices, soil at the Site should be tested to develop a waste profile to ensure exported soils meet the disposal requirements of the receiving construction and demolition (C&D) facility or construction site.

In the event that contaminated soils are encountered during construction, including those associated with USTs or the abandoned railroad tracks, evaluation of the nature and extent of the contamination would be required. Appropriate handling, disposal, and/or treatment is required to be performed in accordance with applicable regulatory requirements, including South Coast Air Quality Management District (SCAQMD) Rule 1166 and under the National Pollutant Discharge Elimination System (NPDES) Construction General Permit issued for the project.

An automotive repair shop is depicted southeast of the Site beyond South Alameda Street on the 1950 through 1970 maps. This former shop is the location of two former gas stations - ARCO and Super Texaco at 500 South Alameda Street. Both of these gas stations had gasoline releases that affected only soil. Information pertaining these former gas stations releases are summarized in Sections 4.1.2 and 4.3.1. The releases of gasoline to soil only at these former gas stations indicate that they did not likely cause an REC at the Site.

A gas station is depicted west of the Site beyond South Central Avenue from as early as 1950 to 1970. This gas station is not listed on any release databases and therefore not likely to have caused an REC at the Site.

5.2 Aerial Photographs

We reviewed historical aerial photographs for the years 1923, 1928, 1938, 1948, 1952, 1964, 1970, 1972, 1983, 1989, 1994, 2002, 2005, 2009, 2012, and 2016 (Appendix D) for indications of past land uses that had the potential to have impacted the Site through the use, storage or disposal of hazardous substances and/or petroleum. The following table summarizes our observations of the Site and adjacent properties on the historical aerial photographs.

Year	Observations	
	Site	Adjacent Properties
1923 (1" = 500')	A railroad depot with tracks and related structures are present throughout the central and eastern, and southern portions of the Site. Commercial/industrial structures were in the northern, southwestern, and western portions of the Site. East 4 th Street extended across the northern portion of the Site. Structures are present on the portion of the Site west of Central Avenue.	Commercial/industrial structures were present north of the Site and east of the Site beyond South Alameda Street. The onsite railroad depot extended further south of the Site. Commercial structures were west of the Site beyond South Central Avenue. A gas station appears to have been present west of the Site beyond South Central Avenue.
1928 (1" = 500')	Conditions were similar to those observed on the 1923 photograph.	Conditions were similar to those observed on the 1923 photograph.
1938 (1" = 500')	Conditions were similar to those observed on the 1928 photograph.	Conditions were similar to those observed on the 1928 photograph.
1948 (1" = 500')	Conditions were similar to those observed on the 1938 photograph except an additional elongate railroad structure was present in the northeastern portion of the Site.	Conditions were similar to those observed on the 1938 photograph.
1952 (1" = 500')	Conditions were similar to those observed on the 1948 photograph except it appears that the northern structures were remodeled.	Conditions were similar to those observed on the 1948 photograph.
1964 (1" = 500')	Conditions in the northern portion of the Site were similar to those observed on the 1952. Three commercial/industrial structures (one of which was large) were in the central and southern portions of the Site.	Conditions were similar to those observed on the 1948 photograph except commercial and/or industrial structures were northeast and south of the Site
1970 (1" = 500')	Conditions in the northern portion of the Site were similar to those observed on the 1964 except a loading dock was present. A large commercial/industrial structure with a loading dock was in the central and south portions of the Site	Conditions were similar to those observed on the 1964 photograph.
1972 (1" = 500')	Conditions were similar to those observed on the 1970 photograph.	Conditions were similar to those observed on the 1970 photograph except the gas station west of

Year	Observations	
	Site	Adjacent Properties
		the Site was no longer present.
1983 (1" = 500')	Conditions were similar to those observed on the 1972 photograph except that structures are no longer present on the portion of the Site west of Central Avenue.	Conditions were similar to those observed on the 1972 photograph except a vacant lot with soil stockpiles was north of the Site and a gas station was southeast of the Site beyond South Alameda Street. In addition, it appears that fewer commercial structures were present to the west of the Site.
1989 (1" = 500')	Conditions were similar to those observed on the 1983 photograph except that the portion of the Site west of Central Avenue has been developed as a parking lot.	Conditions were similar to those observed on the 1983 photograph except commercial/industrial structures were north of the Site and additional commercial structures were west of the Site beyond South Central Avenue.
1994 (1" = 500')	Conditions were similar to those observed on the 1989 photograph.	Conditions were similar to those observed on the 1989 photograph.
2002 (1" = 500')	Conditions were similar to those observed on the 1994 photograph.	Conditions were similar to those observed on the 1994 photograph.
2005 and 2009 (1" = 500')	Conditions were similar to those observed on the 2002 photograph.	Conditions were similar to those observed on the 2002 photograph.
2012 and 2016 (1" = 500')	Conditions were similar to those observed on the 2005 and 2009 photograph.	Conditions were similar to those observed on the 2005 and 2009 photograph.

Railroad tracks and a portion of a railroad depot were present from as early as 1923 to sometime prior to 1964. As stated in Section 5.1, there is insufficient evidence to identify the railroad tracks as an REC.

An automotive repair shop was present southeast the Site beyond South Alameda Street from as early as 1952 and then also a gas station from as early as 1983. As stated in Section 5.1, this gas station was the location of two former gas stations (ACRO and Super Texaco) both of which had gasoline releases that affected only soil. The releases of gasoline to soil only at these former gas stations indicate that they did not likely cause an REC at the Site.

A gas station was present depicted west of the Site beyond South Central Avenue from as early as 1923 to sometime prior to 1972. This gas station is not listed on any release databases and therefore not likely to have caused an REC at the Site.

5.3 Topographic Maps

We reviewed historical topographic maps for the years 1894, 1896, 1900, 1928, 1953, 1966, 1972, 1981, 1991, and 2012 (Appendix E). The following table summarizes our observations of the Site and adjacent properties on the historical topographic maps.

Year	Observations	
	Site	Adjacent Properties
1894, 1896, and 1900 (1:62,500)	Structures and unnamed roads are depicted throughout the Site.	Structures and unnamed roads are depicted on adjacent to the Site.
1928 (1:24,000)	Railroad tracks are depicted in the central, eastern, and southern portions of the Site. A road (East 4 th Street) is depicted extending east to west across the northern portion of the Site. Structures (including the northern half of an elongate structure) are depicted in the western and southwestern portions of the Site. The shaded area depicted in the northern portion and western portion of the Site indicates that this area is developed.	Railroad tracks are depicted northeast and south of the Site. Structures are depicted south and west (beyond a road – South Central Avenue) of the Site. The shaded areas depicted north, east (beyond a road - South Alameda Street), west (beyond South Central Avenue) indicate that these areas are developed.
1953 (1:24,000)	Railroad tracks and the northern half of an elongate structure are depicted on the Site. The shaded area depicted in the northern and western portion of the Site indicates that its developed.	Railroad tracks are depicted north and south of the Site. The southern half of an elongate structure is depicted south of the Site. The properties north, east, and west of the Site are shaded indicating that they are developed
1966 (1:24,000)	A large commercial structure is depicted in the southern portion of the Site. The Site is shaded indicating that its developed.	Conditions are similar to those depicted on the 1953 map except the property south of the Site is shaded and has a large commercial structure depicted on it.
1972 (1:24,000)	Conditions are similar to those depicted on the 1966 map except for an additional large commercial structure in the central portion of the Site.	Conditions are similar to those depicted on the 1966 map.
1981 (1:24,000)	Conditions are similar to those depicted on the 1972 map.	Conditions are similar to those depicted on the 1972 map.
1991 (1:24,000)	Conditions are similar to those depicted on the 1981 map.	Conditions are similar to those depicted on the 1981 map.
2012 (1:24,000)	No structures or land uses are depicted on the Site.	No structures or land uses are depicted on the adjacent properties.

Railroad tracks are depicted on the Site on the 1928 and 1953 maps. As stated in Section 5.1, there is insufficient evidence to identify the railroad tracks as an REC. The topographic maps do not depict features or land uses that directly suggest the presence of RECs on the adjacent properties.

5.4 City Directories

EDR prepared an abstract of city directories including city, cross reference and telephone directory listings (Appendix F). EDR included information from directories at approximate 5-year intervals, if available, from 1920 to 2014.

5.4.1 Site Addresses

The site addresses 707 East 4th Street and 410 & 431 South Central Avenue have been owned/occupied by the following:

Site Addresses	Owner/Occupants
707 East 4 th Street	<ul style="list-style-type: none"> Entertainment, Gutsoon, Ogawa Dale K, Shojikiya, Submarine USA, and Yellow (2006) K&M Associates Inc and Ogawa Dale K (2000) Triangle Express (1962) Greer Allen Greers Serv Stn (1958) E 4th Pl Lamb R R (1951) Pelton Motors Inc Autos (1950)
410 South Central Avenue	<ul style="list-style-type: none"> Culinary Foods, Fields Mel food brkr, Norbest Turkey Growers Assn, and Willardson Co Inc prodc (1976)
431 South Central Avenue	<ul style="list-style-type: none"> Meats Poultry Butter Eggs Cheese Shortenings Salad Oils (1942 and 1937)

Greer Allen Serv Stn (a gas station) is listed at site address 707 East 4th Street on the 1958 city directory. Pelton Motors Inc Autos is also listed at site address 707 East 4th Street on the 1950 city directory. However, the Sanborn fire insurance maps from 1906 to 1970 depict only structures related the Los Angeles Cold Storage Company at this site address. These other listings do not suggest the use, storage, release, or disposal of hazardous substances or petroleum products for the time period referenced.

5.4.2 Offsite Addresses

Adjacent properties listed on the city directories consist of various homeowners and businesses. The following table lists the adjacent properties that have business names that suggest the storage or use of hazardous substances or petroleum products:

Address	Business Name	City Directory Date
425 South Central Avenue (Approximately 100 feet west)	Hartig Bob automtv serv	1976
441 South Central Avenue	Alf Robt T gas sta	1942

(approximately 100 feet west)	Shell Oil co gas stations	1937
-------------------------------	---------------------------	------

The former automotive repair shop at 425 South Central Avenue and the former gas stations at 441 South Central Avenue are not listed on release-related databases or on GeoTracker, which suggests they are not likely to have caused an REC at the Site.

6.0 SITE RECONNAISSANCE

This section summarizes our observations of the Site and surrounding properties made during the site reconnaissance.

6.1 Methodology and Limiting Conditions

Mike Conkle, Senior Geologist with Geocon, performed the site reconnaissance on August 4, 2020, by walking throughout the Site to observe site features and conditions. Mr. Conkle was accompanied by Charles Gunther, the Chief Engineer for Los Angeles Cold Storage Company. The offsite survey was performed by making observations of adjacent properties from the Site and public roads. Weather on the day of the site reconnaissance was sunny with temperatures in the mid-80s°F. Photographs of various site features and offsite properties are appended.

6.2 Site Setting

The Site is situated in an area of commercial and residential land uses.

6.3 Onsite Survey

The southern portion of the Site is bounded by 4th Street on the north, S. Central Avenue on the west, S. Alameda Street on the east, and a warehouse with an address of 450 S. Central Avenue on the south. This portion of the Site is developed with a two-story cold storage warehouse structure totaling approximately 206,000 square feet and a conjoining 2,500 square foot single-story office space. The street addresses associated with this portion of the Site are 400 and 410 S. Central Avenue.

The interior of the warehouse space is predominately comprised of cold storage rooms for perishable food items and hallways. The office space area of the building is located in the northwest corner of the lot. Loading docks for the warehouse are present on the south and west sides of the building. Electrical powered elevators are used to service the upper story cold storage rooms. There is a maintenance/engineering space area within the northeast portion of the building.

Exterior areas of the southern portion of the Site consist of asphalt paved parking/loading areas on the south and northern west side of the building, and a single unused railroad track on the east, between the building and S. Alameda Street. The presence of slag ballast or stained soil was not observed within the railroad tracks. An unused gravel surface chain-link fence storage enclosure is also present

on the north east corner of the Site.

The northern portion of the Site is bounded by 4th Street on the south, S. Central Avenue on the west, a parking lot on the east and the Little Tokyo Market Place on the north. This portion of the Site is developed with a six-story cold storage warehouse structure, with a basement, totaling approximately 165,000 square feet. The street address associated with this portion of the Site is 715 4th Street.

The interior of the warehouse space is predominately comprised of cold storage rooms for perishable food items and hallways/loading areas. The loading docks for the warehouse are situated on the south and northwest sides of the building. Electrical powered elevators are used to service the upper story cold storage rooms. There is a maintenance/engineering space area within the northern portion of the building. Two, natural gas powered backup generators are located within the maintenance area. A three-chamber waste water clarifier is present within the generator room which, according to Mr. Gunther is not in use.

Exterior areas of the northern portion of the Site consist of asphalt paved parking/loading areas adjacent to the loading docks. The refrigeration compressors for this building are located on the exterior of the south side of the building. A Southern California Edison electrical transformer is located on a platform above the loading dock near the southeast corner of the building. Electrical transformer oil may potentially contain PCB. Evidence of leaking transformer oil was observed on the transformer but not on the ground below. Disturbance or relocation of the electrical transformers should be performed by the utility owner. As the owner, Southern California Edison maintains responsibility for the transformers. The presence of the transformer is not considered an REC.

Petroleum products and hazardous materials used and stored at the Site include anhydrous ammonia within an enclosed refrigeration system, and hydraulic fluid, refrigeration oil, and sulfuric acid (for forklift batteries and water treatment) stored in drums within the maintenance areas of the buildings. According to Mr. Gunther the quantity of new hydraulic fluid and refrigeration oil on hand is less than 220 gallons (four 55-gallon drums), and the quantity of battery acid is less than 55-gallons (one drum). Waste hydraulic fluid, refrigeration oil, and spent batteries are stored in a waste storage area within the maintenance rooms. The waste oil is stored in labeled 55-gallon drums placed on spill containment pallets. According to Mr. Gunther the waste drums are removed whenever they have four drums of waste, approximately three to four times a year.

The portion of the Site located west of Central Avenue is a paved asphalt parking lot enclosed with a wrought iron fence.

We observed no evidence of RECs on the Site.

6.4 Offsite Survey

Adjoining and adjacent properties consist of the following:

- North – Little Tokyo Marketplace and parking lots, restaurants, and commercial/retail stores.
- East – a surface and multi-story parking lot adjacent to the northern portion of the Site and variety of commercial use properties which appear to be primarily warehouse space to the west of the southern portion of the Site. There is a multi-tenant residential building on the northeast corner of 4th Street and S. Alameda Street. There is a Valero Service Station located southeast of the Site at 500 S. Alameda Street;
- South – warehouse and associated office building, restaurants, and commercial/retail stores; and
- West – a variety of retail use properties including fish and produce markets, restaurants, warehouses, and office space.

We observed no evidence of RECs on properties adjacent to Site.

7.0 INTERVIEWS

During our site visit we interviewed Larry Rauch, president of Los Angeles Cold Storage Company, regarding past and present use of the Site and the potential for impacts related to the use, storage, or disposal of hazardous substances and/or petroleum products on the Site.

Mr. Rauch stated that the portion of the Site north of 4th Street has been used for cold storage since 1903, prior to which it was vacant land. The portion of the Site south of 4th Street has been used for cold storage since 1958. Prior to that it was a railroad station. Mr. Rauch was unsure of the use of the portion of the Site west of Central Avenue prior to its current use as a parking lot. To the best of his knowledge the adjacent properties to the north of the Site were historically used for dry warehouses, and the adjacent property to the south was a meat processing facility, dry warehouse, and office.

Mr. Rauch identified the petroleum products and hazardous materials used and/or stored at the Site consist of the hydraulic fluid, refrigeration oil, sulfuric acid, and anhydrous ammonia as discussed in Section 6.3.

Mr. Rauch stated that he is not aware of any environmental issues related to the Site or the adjacent properties. Mr. Rauch indicated that formerly there were eight sub-grade hydraulic lifts present in the parking area adjacent to the loading docks on the south end of the Site. Prior to removal of the lifts in approximately 1992-93, Geofon Environmental was retained by Los Angeles Cold Storage Company to investigate the extent of soil impacts that may be attributable to minor releases of hydraulic fluids from the lifts over the approximate 30-year period of use of the lifts at the Site. In a transmittal letter to LACFD dated August 12, 1992, which enclosed two signed and sealed originals of Geofon Environmental's final report, Mr. Rauch stated that "[t]he results of the Geofon study indicated the limited presence of soils impacted with hydraulic fluids immediately beneath the concrete pit. The total depth of soil impacts was found to be approximately 13.5 feet beneath the bottom of the steel sleeve of the cylinder and was not found to have migrated horizontally from outside the boundaries of the concrete pits." Mr. Rauch then requested "a determination from the Los Angeles County Fire Department Hazardous Materials Control Program that no further assessment or remediation is required." Mr. Rauch provided a copy of the August 12, 1992 transmittal letter but was unable to locate the referenced Geofon study. Mr. Rauch reported that LACFD never responded to the Geofon report.

Mr. Rauch indicated that the facility has historically had small releases of anhydrous ammonia, although none in the last 5 years. He also indicated that they had received a notice of violation from South Coast Air Quality Management District for a record keeping violation associated with the use of anhydrous ammonia.

8.0 CONCLUSIONS

We have performed a Phase I ESA, in general conformance with the scope and limitations of ASTM *Designation E 1527-13* of the Los Angeles Cold Storage Company facility at 707 East 4th Street and 410, 431, & 433 South Central Avenue in Los Angeles, California. Exceptions to, or deletions from, this practice are described in Section 1.4 of this report. The assessment has revealed no evidence of RECs in connection with the Site.

9.0 REFERENCES

- American Society for Testing and Materials, *Designation E 1527-13 Standard Practice for Environmental Site Assessments: Phase I Environmental Site Assessment Process*, 2013.
- Ami Adini & Associates, Inc. (AA&A), *Groundwater Monitoring Report, Second Quarter 2009*, Rolo Transporation, 536 Seaton Street, Los Angeles, California, LARWQCB File #900130061; Priority D1, UST Claim #18260, Global ID T0603792226, dated July 22, 2009.
- California Geological Survey (CGS), *Note 36, California Geomorphic Provinces*, 2002.
- California State Water Resources Board. GeoTracker. <<http://geotracker.swrcb.ca.gov/>>. Accessed in September 2020.
- Dibblee, T.W., and Ehrenspeck, H.E., ed., *Geologic map of the Los Angeles quadrangle, Los Angeles County, California*: Dibblee Geological Foundation, Dibblee Foundation Map DF-22, scale 1:24,000, 1989
- Harden, D.R., *California Geology*: 2nd edition, 2003.
- State of California Department of Conservation, Geologic Energy Management Division – CalGEM Home Page, <https://www.conservation.ca.gov/calgem/Pages/WellFinder.aspx>, accessed in September 2020.
- State of California, Department of Toxic Substances Control, EnviroStor website (<http://www.envirostor.dtsc.ca.gov/public/>), accessed in September 2020.
- United States Department of Agriculture, Natural Resources Conservation Service, <http://websoilsurvey.nrcs.usda.gov/app/WebSoilSurvey.aspx>, accessed in September 2020.
- United States Geological Survey (USGS), *Los Angeles, California, 7.5-minute Topographic Quadrangle Map*, Scale 1:24,000; 2018.

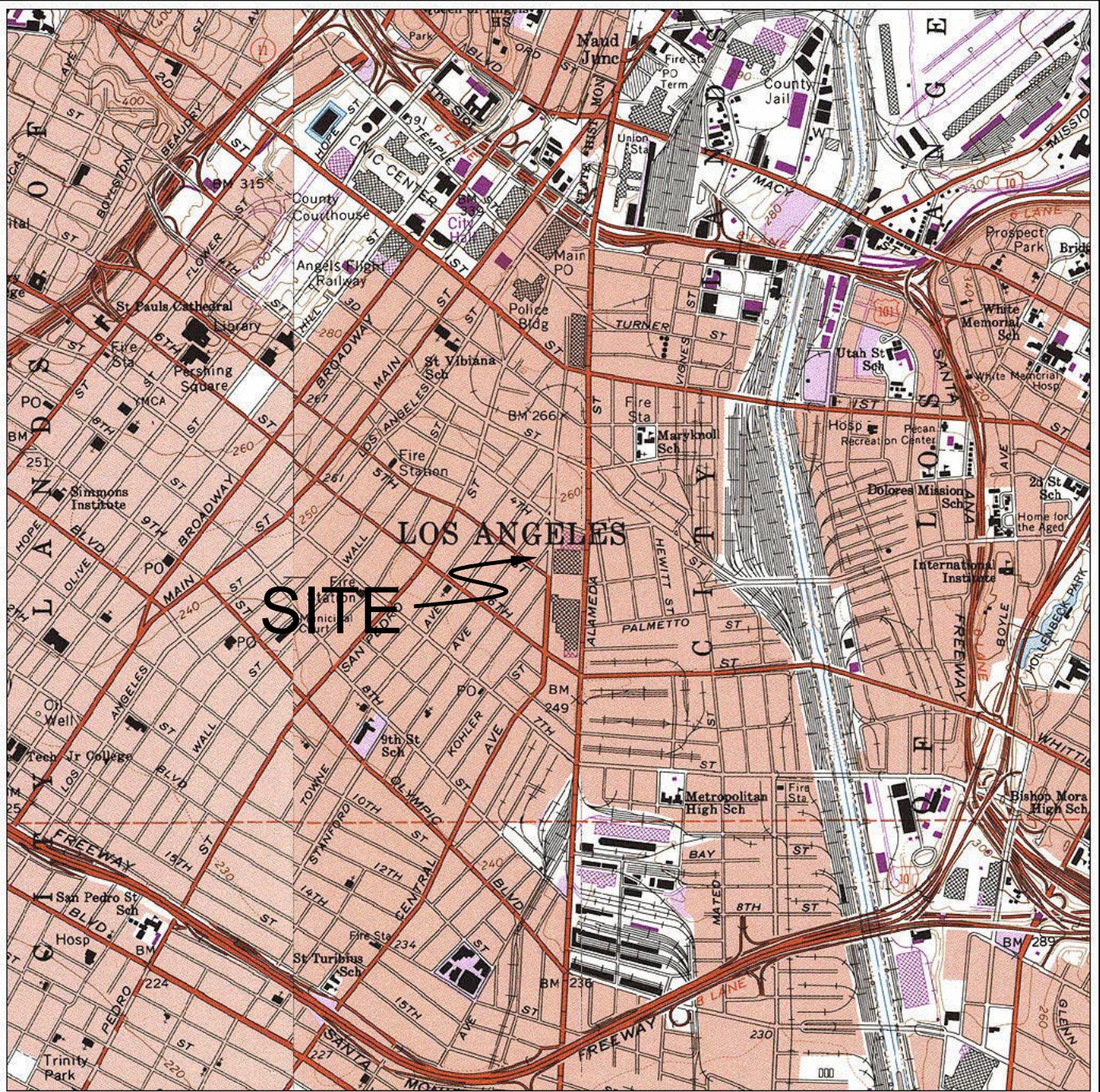
10.0 QUALIFICATIONS

This Phase I ESA report was prepared by Mike Conkle, PG. Mr. Conkle has an BS degree in Geological Science and 25 years of experience in environmental site investigation and remediation of impacted soil and groundwater. Mr. Conkle has extensive experience in the performance of Phase I and II ESAs of residential, commercial, industrial, and agricultural properties throughout California.

I declare that, to the best of my professional knowledge and belief, I meet the definition of environmental professional as defined in §312.10 of 40 CFR 312 and I have the specific qualifications based on education, training, and experience to assess a property of the nature, history, and setting of the subject property. I have developed and performed the all appropriate inquiries investigation in conformance with the standards and practices set forth in 40 CFR Part 312.

A handwritten signature in green ink, appearing to read "Mike Conkle".

Mike Conkle, PG
Senior Geologist



LOS ANGELES

SITE

0 1000 FEET 0 500m 1000m

0 1/2 1 MILE

Printed from TOPO! ©2000 Wildflower Productions (www.topo.com)

GEOCON
WEST, INC.



ENVIRONMENTAL GEOTECHNICAL MATERIALS
3303 N. SAN FERNANDO BLVD. - SUITE 100 - BURBANK, CA 91504
PHONE (818) 841-8388 - FAX (818) 841-1704

DRAFTED BY: SJB

CHECKED BY: MPC

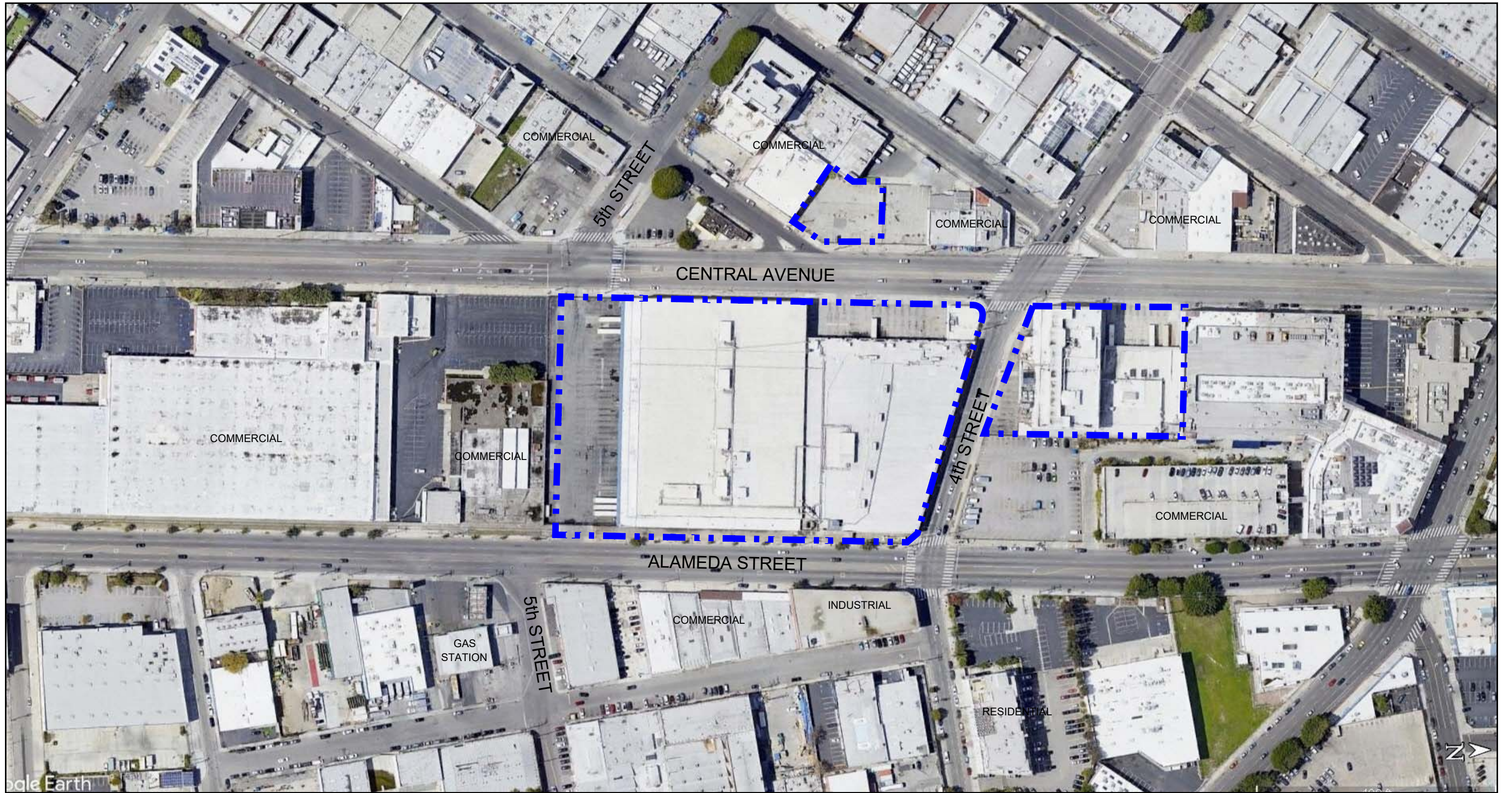
REGIONAL MAP

LOS ANGELES COLD STORAGE COMPANY FACILITY
707 E. 4TH ST. & 410, 431, & 433 S. CENTRAL AVE.
LOS ANGELES, CALIFORNIA


Sep. 2020

PROJECT NO. W1041-77-03

FIG. 1



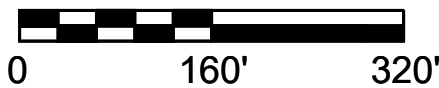
LEGEND

 Approximate Site Boundary

Reference: Google Earth, 2019



NORTH



GEOCON
WEST, INC.



ENVIRONMENTAL GEOTECHNICAL MATERIALS
3303 N. SAN FERNANDO BLVD. - SUITE 100 - BURBANK, CA 91504
PHONE (818) 841-8388 - FAX (818) 841-1704

DRAFTED BY: SJB

CHECKED BY: MCP

SITE PLAN

LOS ANGELES COLD STORAGE COMPANY FACILITY
707 E. 4TH ST. & 410, 431, & 433 S. CENTRAL AVE.
LOS ANGELES, CALIFORNIA

SEP. 2020

PROJECT NO. W1041-77-03

FIG. 2




Photo 1—View south of northwest corner of southern building on the Site.



Photo 2—View south along Alameda Street from northeast corner of the Site showing railroad tracks on east side of southern building on the Site.



GEOCON
WEST, INC.

3303 N. SAN FERNANDO BLVD. - SUITE 100 - BURBANK, CA. 91504
PHONE 818 841-8388 - FAX 818 841-1704

SITE PHOTOGRAPHS

LOS ANGELES COLD STORAGE COMPANY
LOS ANGELES, CALIFORNIA

SEPTEMBER 2020

W1041-77-03



Photo 3—View east of loading dock area on south side of the southern building on the Site.



Photo 4—View south, along S. Central Avenue of the west side of the southern building on the Site.



GEOCON
WEST, INC.

3303 N. SAN FERNANDO BLVD. - SUITE 100 - BURBANK, CA. 91504
PHONE 818 841-8388 - FAX 818 841-1704

SITE PHOTOGRAPHS

LOS ANGELES COLD STORAGE COMPANY
LOS ANGELES, CALIFORNIA

SEPTEMBER 2020

W1041-77-03



Photo 5—View southeast of northern building and loading dock area on north side of the building.




Photo 6—View east of loading dock area on south side of the northern building on the Site.



GEOCON
WEST, INC.

3303 N. SAN FERNANDO BLVD. - SUITE 100 - BURBANK, CA. 91504
PHONE 818 841-8388 - FAX 818 841-1704

SITE PHOTOGRAPHS

LOS ANGELES COLD STORAGE COMPANY
LOS ANGELES, CALIFORNIA

SEPTEMBER 2020

W1041-77-03



Photo 7—Parking lot portion of the Site on west side of Central Avenue. View north, from south side of the lot.



Photo 8—View of maintenance area in northern building on the Site.



GEOCON
WEST, INC.

3303 N. SAN FERNANDO BLVD. - SUITE 100 - BURBANK, CA. 91504
PHONE 818 841-8388 - FAX 818 841-1704

SITE PHOTOGRAPHS

LOS ANGELES COLD STORAGE COMPANY
LOS ANGELES, CALIFORNIA

SEPTEMBER 2020

W1041-77-03



Photo 9—Emergency backup generators in northern building at the Site.



Photo 10—View of clarifier in generator room in northern building on the Site.



GEOCON
WEST, INC.

3303 N. SAN FERNANDO BLVD. - SUITE 100 - BURBANK, CA. 91504
PHONE 818 841-8388 - FAX 818 841-1704

SITE PHOTOGRAPHS

LOS ANGELES COLD STORAGE COMPANY
LOS ANGELES, CALIFORNIA

SEPTEMBER 2020

W1041-77-03



Photo 11—Hydraulic oil stored in maintenance area of northern site building.



Photo 12—Forklift storage in maintenance area of northern site building.



GEOCON
WEST, INC.

3303 N. SAN FERNANDO BLVD. - SUITE 100 - BURBANK, CA. 91504
PHONE 818 841-8388 - FAX 818 841-1704

SITE PHOTOGRAPHS

LOS ANGELES COLD STORAGE COMPANY
LOS ANGELES, CALIFORNIA

SEPTEMBER 2020

W1041-77-03



Photo 13—Waste oil storage in the northern site building.



Photo 14—Container of sulfuric acid container for water treatment in the northern site building.



GEOCON
WEST, INC.

3303 N. SAN FERNANDO BLVD. - SUITE 100 - BURBANK, CA. 91504
PHONE 818 841-8388 - FAX 818 841-1704

SITE PHOTOGRAPHS

LOS ANGELES COLD STORAGE COMPANY
LOS ANGELES, CALIFORNIA

SEPTEMBER 2020

W1041-77-03



Photo 15—Southern California Edison electrical transform near southeast corner of the northern site building.



Photo 16—Forklift storage area in maintenance area of the southern site building.



GEOCON
WEST, INC.

3303 N. SAN FERNANDO BLVD. - SUITE 100 - BURBANK, CA. 91504
PHONE 818 841-8388 - FAX 818 841-1704

SITE PHOTOGRAPHS

LOS ANGELES COLD STORAGE COMPANY
LOS ANGELES, CALIFORNIA

SEPTEMBER 2020

W1041-77-03



Photo 17—Chemical and waste storage in maintenance area of southern site building.



Photo 18—Chemical and waste storage in maintenance area of southern site building.



GEOCON
WEST, INC.

3303 N. SAN FERNANDO BLVD. - SUITE 100 - BURBANK, CA. 91504
PHONE 818 841-8388 - FAX 818 841-1704

SITE PHOTOGRAPHS

LOS ANGELES COLD STORAGE COMPANY
LOS ANGELES, CALIFORNIA

SEPTEMBER 2020

W1041-77-03



Photo 19—Forklift storage in maintenance area of southern site building.




Photo 20—Interior view of typical loading dock area.



GEOCON
WEST, INC.

3303 N. SAN FERNANDO BLVD. - SUITE 100 - BURBANK, CA. 91504
PHONE 818 841-8388 - FAX 818 841-1704

SITE PHOTOGRAPHS

LOS ANGELES COLD STORAGE COMPANY
LOS ANGELES, CALIFORNIA

SEPTEMBER 2020

W1041-77-03



Photo 21—View of typical cold storage warehouse portion of the buildings.



Photo 22—View of typical cold storage warehouse portion of the buildings.



GEOCON
WEST, INC.

3303 N. SAN FERNANDO BLVD. - SUITE 100 - BURBANK, CA. 91504
PHONE 818 841-8388 - FAX 818 841-1704

SITE PHOTOGRAPHS


LOS ANGELES COLD STORAGE COMPANY
LOS ANGELES, CALIFORNIA

SEPTEMBER 2020

W1041-77-03

APPENDIX

A



5147 | I | SCALE 1" = 100' | TRA 13259 | OFFICE OF ASSESSOR COUNTY OF LOS ANGELES | P.A. 1096-1

2003



PG 3

PG 2

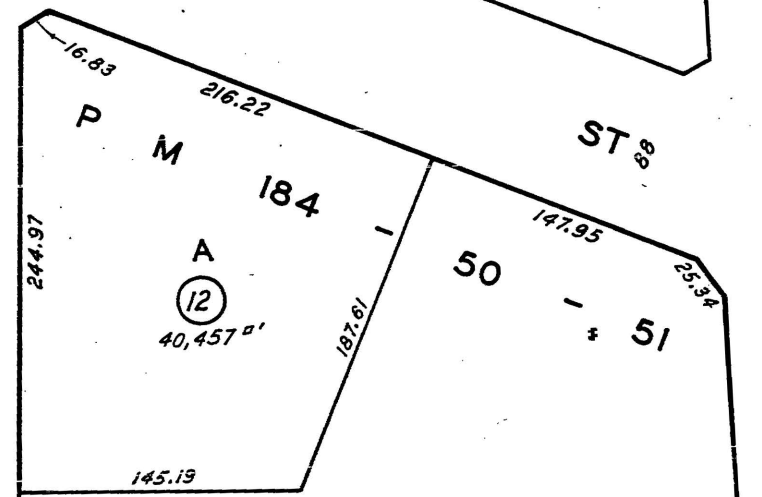
STANFORD AVE

PG 12

100 AVE CENTRAL

BK 5161

83RD



ST 8

50 - 51

13 B
3.61 Ac

215
S 87° 05' E
CITY LANDS OF LOS ANGELES

7
1.34± Ac
D M 1625 - 97
M 25 - 60

MR 2 - 504 - 505
SW 1/4 of # 4408, 9-19-58

14 C
28,821 sq ft

84TH

PG 13

ST 90

4TH PL

BK 5163

ALAMEDA 90



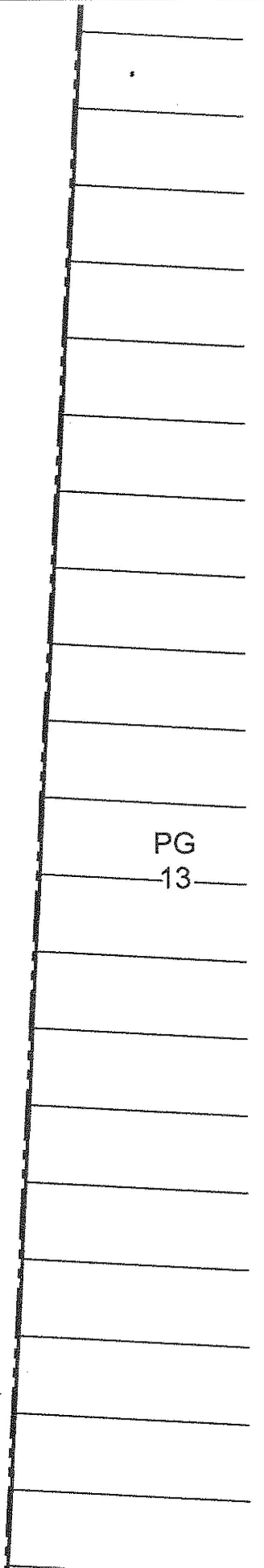
MAPPING AND GIS SERVICES SCALE 1" = 50'

2013



100 CENTRAL AVE 100

PG 13



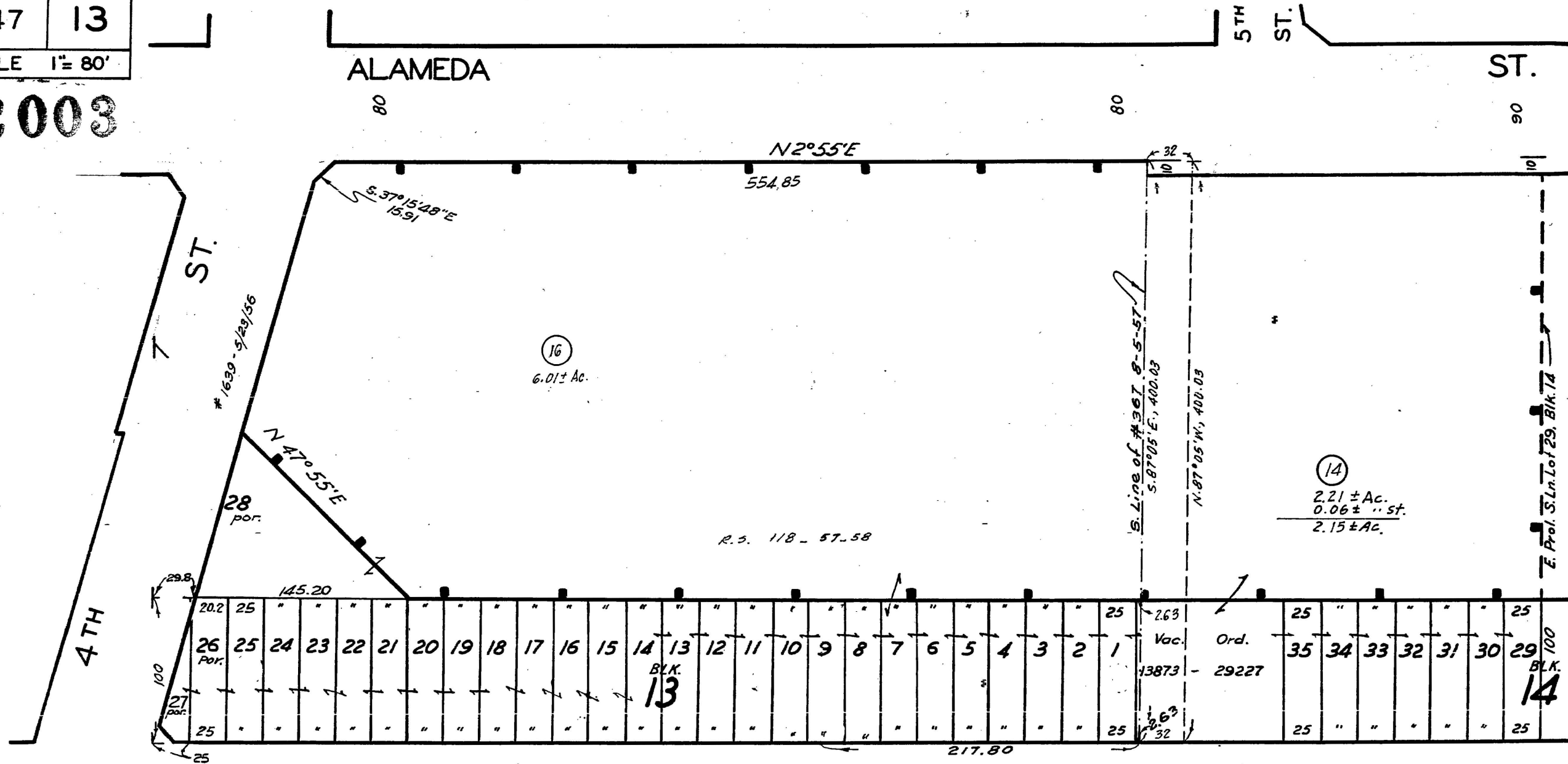
5147 | 13

SCALE 1" = 80'

2003

REVISED
 5-1-57
 5-15-57
 7-8-57
 9-17-57
 9-26-57
 2-26-58
 11-19-58
 2-11-59
 1-25-62
 6-22-64
 690714205
 751224

831025-84
 95020805004001-23
 95020805004002-23
 950301
 020809
 030115



CENTRAL

AVE.

WOLFSKILL ORCHARD TRACT

MR. 30-9-13

CITY LANDS OF LOS ANGELES


MR. 2-504-505

CODE
8

FOR PREV. ASSM'T. SEE: 1096 - 13

ASSESSOR'S MAP
COUNTY OF LOS ANGELES, CALIF.

APPENDIX



LA Cold Storage

410 S. Central Avenue
Los Angeles, CA 90013

Inquiry Number: 6180752.2s
September 03, 2020

The EDR Radius Map™ Report with GeoCheck®



6 Armstrong Road, 4th floor
Shelton, CT 06484
Toll Free: 800.352.0050
www.edrnet.com

TABLE OF CONTENTS

<u>SECTION</u>	<u>PAGE</u>
Executive Summary	ES1
Overview Map	2
Detail Map	3
Map Findings Summary	4
Map Findings	9
Orphan Summary	1004
Government Records Searched/Data Currency Tracking	GR-1
 <u>GEOCHECK ADDENDUM</u>	
Physical Setting Source Addendum	A-1
Physical Setting Source Summary	A-2
Physical Setting Source Map	A-8
Physical Setting Source Map Findings	A-9
Physical Setting Source Records Searched	PSGR-1

Thank you for your business.
 Please contact EDR at 1-800-352-0050
 with any questions or comments.

Disclaimer - Copyright and Trademark Notice

This Report contains certain information obtained from a variety of public and other sources reasonably available to Environmental Data Resources, Inc. It cannot be concluded from this Report that coverage information for the target and surrounding properties does not exist from other sources. **NO WARRANTY EXPRESSED OR IMPLIED, IS MADE WHATSOEVER IN CONNECTION WITH THIS REPORT. ENVIRONMENTAL DATA RESOURCES, INC. SPECIFICALLY DISCLAIMS THE MAKING OF ANY SUCH WARRANTIES, INCLUDING WITHOUT LIMITATION, MERCHANTABILITY OR FITNESS FOR A PARTICULAR USE OR PURPOSE. ALL RISK IS ASSUMED BY THE USER. IN NO EVENT SHALL ENVIRONMENTAL DATA RESOURCES, INC. BE LIABLE TO ANYONE, WHETHER ARISING OUT OF ERRORS OR OMISSIONS, NEGLIGENCE, ACCIDENT OR ANY OTHER CAUSE, FOR ANY LOSS OF DAMAGE, INCLUDING, WITHOUT LIMITATION, SPECIAL, INCIDENTAL, CONSEQUENTIAL, OR EXEMPLARY DAMAGES. ANY LIABILITY ON THE PART OF ENVIRONMENTAL DATA RESOURCES, INC. IS STRICTLY LIMITED TO A REFUND OF THE AMOUNT PAID FOR THIS REPORT.** Purchaser accepts this Report "AS IS". Any analyses, estimates, ratings, environmental risk levels or risk codes provided in this Report are provided for illustrative purposes only, and are not intended to provide, nor should they be interpreted as providing any facts regarding, or prediction or forecast of, any environmental risk for any property. Only a Phase I Environmental Site Assessment performed by an environmental professional can provide information regarding the environmental risk for any property. Additionally, the information provided in this Report is not to be construed as legal advice.

Copyright 2020 by Environmental Data Resources, Inc. All rights reserved. Reproduction in any media or format, in whole or in part, of any report or map of Environmental Data Resources, Inc., or its affiliates, is prohibited without prior written permission.

EDR and its logos (including Sanborn and Sanborn Map) are trademarks of Environmental Data Resources, Inc. or its affiliates. All other trademarks used herein are the property of their respective owners.

EXECUTIVE SUMMARY

A search of available environmental records was conducted by Environmental Data Resources, Inc (EDR). The report was designed to assist parties seeking to meet the search requirements of EPA's Standards and Practices for All Appropriate Inquiries (40 CFR Part 312), the ASTM Standard Practice for Environmental Site Assessments (E 1527-13), the ASTM Standard Practice for Environmental Site Assessments for Forestland or Rural Property (E 2247-16), the ASTM Standard Practice for Limited Environmental Due Diligence: Transaction Screen Process (E 1528-14) or custom requirements developed for the evaluation of environmental risk associated with a parcel of real estate.

TARGET PROPERTY INFORMATION

ADDRESS

410 S. CENTRAL AVENUE
LOS ANGELES, CA 90013

COORDINATES

Latitude (North): 34.0425030 - 34° 2' 33.01"
Longitude (West): 118.2389700 - 118° 14' 20.29"
Universal Transverse Mercator: Zone 11
UTM X (Meters): 385634.9
UTM Y (Meters): 3767366.2
Elevation: 259 ft. above sea level

USGS TOPOGRAPHIC MAP ASSOCIATED WITH TARGET PROPERTY

Target Property Map: 5630795 LOS ANGELES, CA
Version Date: 2012

West Map: 5630741 HOLLYWOOD, CA
Version Date: 2012

AERIAL PHOTOGRAPHY IN THIS REPORT

Portions of Photo from: 20140513
Source: USDA

MAPPED SITES SUMMARY

Target Property Address:
410 S. CENTRAL AVENUE
LOS ANGELES, CA 90013

Click on Map ID to see full detail.

MAP ID	SITE NAME	ADDRESS	DATABASE ACRONYMS	RELATIVE ELEVATION	DIST (ft. & mi.) DIRECTION
A1		410 SOUTH CENTRAL AV	CHMIRS		TP
2	METRO DIVISION 2 MAI	720 WEST 4TH STREET	RGA LUST	Higher	2, 0.000,
A3	LOS ANGELES COLD STO	400 S CENTRAL AVE	CERS HAZ WASTE, HAZNET, HAZMAT, LA Co. Site...	Higher	4, 0.001,
A4	LOS ANGELES COLD STO	400 SOUTH CENTRAL AV	RMP	Higher	4, 0.001,
A5	LOS ANGELES COLD STO	400 SOUTH CENTRAL AV	FINDS, ECHO	Higher	4, 0.001,
A6	LOS ANGELES COLD STO	400 SOUTH CENTRAL AV	RMP	Higher	4, 0.001,
A7	LOS ANGELES COLD STO	400 SOUTH CENTRAL AV	RMP	Higher	4, 0.001,
A8	LOS ANGELES COLD STO	400 S CENTRAL	RCRA-SQG	Higher	4, 0.001,
B9	LA COLD STORAGE	364 S CENTRAL AVE	RCRA NonGen / NLR	Higher	7, 0.001, NW
B10		364 S CENTRAL AVE	UST	Higher	7, 0.001, NW
B11		401 S CENTRAL AVE	UST	Higher	49, 0.009, NNW
B12		429 S CENTRAL AVE	UST	Higher	76, 0.014, NW
C13	STEMAR EQUIPMENT AND	353 S CENTRAL AVE	RCRA NonGen / NLR	Higher	84, 0.016, NNW
D14	ALF R T	441 S CENTRAL AVE	EDR Hist Auto	Lower	93, 0.018, WSW
D15		441 S CENTRAL AVE	UST	Lower	93, 0.018, WSW
E16	CHINA PALACE ART & P	458 S ALAMEDA ST	HAZMAT	Lower	104, 0.020, SE
E17		422 S ALAMEDA ST	UST	Higher	109, 0.021, East
E18	N T AUTO REPAIR	426 S ALAMEDA ST	RCRA-SQG, FINDS, ECHO	Higher	110, 0.021, East
E19	CROWN RECORD CO LTD	440 S ALAMEDA	RCRA-SQG	Lower	117, 0.022, ESE
20	YOUNG'S MEAT & PROVI	450 S CENTRAL AVE	CA FID UST, HAZMAT	Lower	126, 0.024, South
D21	STRICKLER J O	501 CERES AVE	EDR Hist Cleaner	Lower	138, 0.026, SW
C22	SEBRELL'S POOL SUPPL	365 S CENTRAL AVE	HAZMAT	Higher	139, 0.026, NNW
F23	HONEGER ANNA	503 CERES AVE	EDR Hist Cleaner	Lower	154, 0.029, SW
E24	SUPER TEXACO	500 ALAMEDA ST	LUST, CERS HAZ WASTE, SWEEPS UST, CERS TANKS, CA...	Lower	179, 0.034, SSE
E25	TEXACO TRUCK STOP	500 S ALAMEDA ST	UST	Lower	179, 0.034, SSE
E26	METROPOLITAN SERVICE	500 S ALAMEDA ST	EDR Hist Auto	Lower	179, 0.034, SSE
B27		408 STANFORD AVE	UST	Higher	197, 0.037, NW
B28	D F ASSOCIATES	408 STANFORD AVE	SWEEPS UST, CA FID UST	Higher	197, 0.037, NW
E29		1001 W 5TH ST	UST	Lower	226, 0.043, SE
C30	DESERT MINERAL PRODU		US MINES	Higher	230, 0.044, NNW
C31	ROCKY MOUNTAIN ENERG		US MINES	Higher	231, 0.044, NNW
C32	DESERT MINERAL PRODU		US MINES	Higher	231, 0.044, NNW
G33	ARI NADELMAN	360 S ALAMEDA ST	SWEEPS UST, CA FID UST, LA Co. Site Mitigation	Higher	232, 0.044, NNE
H34		406-08 SEATON ST	UST	Higher	234, 0.044, ENE
G35	BP YAOHAN CENTER LLC	333 S ALAMEDA ST STE	EDR Hist Auto	Higher	235, 0.045, NNE
G36	KONICA 1 HR PHOTO	333 S ALAMEDA ST	HAZNET, HAZMAT, HWTS	Higher	235, 0.045, NNE
G37	YAOHAN U.S.A.	333 S ALAMEDA ST 300	SWEEPS UST	Higher	235, 0.045, NNE
G38	YAOHAN U.S.A.	333 S ALAMEDA ST UN	UST	Higher	235, 0.045, NNE
G39	3 ALAMEDA PLAZA LLC	333 S ALAMEDA ST	HAZMAT, CERS	Higher	235, 0.045, NNE

MAPPED SITES SUMMARY

Target Property Address:
410 S. CENTRAL AVENUE
LOS ANGELES, CA 90013

Click on Map ID to see full detail.

MAP ID	SITE NAME	ADDRESS	DATABASE ACRONYMS	RELATIVE ELEVATION	DIST (ft. & mi.) DIRECTION
G40	KONICA 1 HR PHOTO YA	333 S ALAMEDA ST	RCRA-SQG, FINDS, ECHO	Higher	235, 0.045, NNE
G41	YAOHAN U.S.A..	333 S ALAMEDA ST	UST	Higher	235, 0.045, NNE
F42	HENDERSON LONNIE	510 CERES AVE	EDR Hist Cleaner	Lower	239, 0.045, SW
E43		1008 E 5TH ST	UST	Lower	246, 0.047, SE
D44	WONG CHESTER	504 GLADYS AVE	EDR Hist Cleaner	Lower	251, 0.048, WSW
C45		350 S TOWNE AVE	UST	Higher	270, 0.051, NNW
C46	BELT F W	630 E 4TH ST	EDR Hist Auto	Higher	277, 0.052, NW
F47	BROWN HENRY	519 CERES AVE	EDR Hist Cleaner	Lower	278, 0.053, SW
D48	WEISBERG JACOB	819 E 5TH ST	EDR Hist Cleaner	Lower	279, 0.053, West
H49	MIKAWAYA	800 E 4TH ST	HAZMAT	Higher	279, 0.053, ENE
H50	CITY WEST INVESTMENT	422 SEATON ST	HAZNET, HAZMAT, HWTS	Higher	283, 0.054, East
H51	VACANT PARKING LOT	422 SEATON ST	UST	Higher	283, 0.054, East
I52	STANFORD GARAGE	411 STANFORD AVE	EDR Hist Auto	Higher	289, 0.055, NW
I53		411 STANFORD AVE	UST	Higher	289, 0.055, NW
D54	SING SING	813 E 5TH ST	EDR Hist Cleaner	Lower	296, 0.056, West
C55		601-03 E 4TH ST	UST	Higher	299, 0.057, NNW
C56	BAKER M E	345 TOWNE AVE	EDR Hist Auto	Higher	303, 0.057, NNW
E57	440 SEATON SEISMIC/S	440 SEATON STREET	RCRA NonGen / NLR	Higher	315, 0.060, East
E58		440 SEATON ST	UST	Higher	315, 0.060, East
E59	440 SEATON/SPECTRA	440 SEATON STREET	RCRA NonGen / NLR	Higher	315, 0.060, East
E60	440 SEATON SEISMIC/S	440 SEATON STREET	RCRA NonGen / NLR	Higher	315, 0.060, East
D61	WEISBERG JACOB	805 E 5TH ST	EDR Hist Cleaner	Lower	320, 0.061, West
I62	SMITH A A	438 STANFORD AVE	EDR Hist Auto	Higher	323, 0.061, WNW
I63	AMERICA NICHIREI FOO	440 S STANFORD AVE	HAZMAT	Higher	323, 0.061, WNW
I64	CITY TOOL WORKS INC	425 S STANFORD AVE	HAZMAT	Higher	324, 0.061, WNW
J65	FOURTH AND ALAMEDA	320 S ALAMEDA STREET	US BROWNFIELDS, FINDS	Higher	326, 0.062, NNE
F66	HENDERSON BERNARD	516 CERES AVE	EDR Hist Cleaner	Lower	328, 0.062, SW
K67	DOWNTOWN METALS & RE	526 S ALAMEDA ST	RCRA NonGen / NLR	Lower	383, 0.073, SSE
K68	DOWNTOWN METALS & RE	526 S ALAMEDA ST	SWRCY, NPDES, HAZMAT, WDS, CIWQS, CERS, HWTS	Lower	383, 0.073, SSE
J69		300 S ALAMEDA ST	UST	Higher	389, 0.074, NNE
G70		330 S ALAMEDA ST	UST	Higher	394, 0.075, NE
F71	JEWELCAST INC	527 CERES AVE	RCRA-SQG, FINDS, ECHO, HAZNET, HWTS	Lower	414, 0.078, SW
F72	JEWELCAST	527 S CERES AVE	HAZMAT	Lower	414, 0.078, SW
F73	HOUSE FOOD & YAMAUCH	530 S GLADYS AVE	HAZMAT	Lower	420, 0.080, SW
F74	GLADYS AVENUE GARAGE	530 GLADYS AVE	EDR Hist Auto	Lower	420, 0.080, SW
K75		518 SEATON ST	UST	Lower	422, 0.080, SE
H76	BEVERLY KATZ	828 E 4TH ST	SWEEPS UST, CA FID UST	Higher	426, 0.081, ENE
H77		828 E 4TH ST	UST	Higher	426, 0.081, ENE
J78	PEPES AUTO RECOND &	301 S ALAMEDA	EDR Hist Auto	Higher	430, 0.081, NNE

MAPPED SITES SUMMARY

Target Property Address:
410 S. CENTRAL AVENUE
LOS ANGELES, CA 90013

Click on Map ID to see full detail.

MAP ID	SITE NAME	ADDRESS	DATABASE ACRONYMS	RELATIVE ELEVATION	DIST (ft. & mi.) DIRECTION
J79		301 S ALAMEDA ST	UST	Higher	430, 0.081, NNE
L80	YUAN SING	524 CERES AVE	EDR Hist Cleaner	Lower	447, 0.085, SW
K81	SULLIVAN F F	523 SEATON ST	EDR Hist Auto	Lower	457, 0.087, SE
M82	NIITAKAYA	506 S STANFORD AVE	HAZMAT	Lower	467, 0.088, West
L83	MERAMA COMPANY	529 S CERES AVE	HAZMAT	Lower	470, 0.089, SW
L84	MIRAMA CO, INC	529 CERES AVE	RCRA-SQG, FINDS, ECHO	Lower	470, 0.089, SW
N85	YAMAMOTO OF ORIENT,	405 S TOWNE AVE	HAZMAT	Higher	471, 0.089, NW
K86	ROMAN ANTHONY	536 SEATON ST	HAZNET, HAZMAT, HWTS	Lower	475, 0.090, SE
K87	ROLO TRANSPORTATION	536 SEATON STREET	LUST, Cortese, CERS	Lower	475, 0.090, SE
K88	ROLLO TRANSPERATION	536 SEATON ST	UST	Lower	475, 0.090, SE
O89	MILTONS EXPRESS INC	1130 E FIFTH ST	HIST UST	Lower	479, 0.091, ESE
O90	LAX-C INC(WAREHOUSE)	1130 E 5TH ST	UST	Lower	479, 0.091, ESE
O91	MILTON'S EXPRESS INC	1130 E 5TH ST	HIST UST	Lower	479, 0.091, ESE
O92	MILTON'S EXPRESS, IN	1130 E 5TH ST	SWEEPS UST, CA FID UST, HAZMAT	Lower	479, 0.091, ESE
L93	HENDERSON LONNIE	528 CERES AVE	EDR Hist Cleaner	Lower	488, 0.092, SSW
L94		543 S CENTRAL AVE	UST	Lower	495, 0.094, SSW
P95		421 COLYTON ST	UST	Higher	511, 0.097, East
Q96	YOUNGS MARKET	500 S CENTRAL AVE	CA FID UST	Lower	514, 0.097, SSW
Q97	CENTRAL AND SIXTH	500 S CENTRAL AVENUE	US BROWNFIELDS, FINDS	Lower	514, 0.097, SSW
Q98	YOUNG'S MARKET CO	500 S CENTRAL AVE	UST	Lower	514, 0.097, SSW
Q99	YOUNG'S MARKET COMPA	500 S CENTRAL AVE	SWEEPS UST, HAZMAT, CERS	Lower	514, 0.097, SSW
R100	AMETEK INC, L A DIE	340 CROCKER ST	ENVIROSTOR, EMI	Higher	522, 0.099, NNW
R101	LOS ANGELES DIE CAST	340 S CROCKER ST	HAZMAT, LA Co. Site Mitigation	Higher	522, 0.099, NNW
I102		440 S TOWNE AVE	UST	Higher	528, 0.100, WNW
I103	WILLIAMS TRANSPORTAT	440 TOWNE AVE	HIST UST	Higher	528, 0.100, WNW
I104	WILLIAMS TRANSPORTAT	440 TOWNE AVE	SWEEPS UST, HIST UST, CA FID UST	Higher	528, 0.100, WNW
L105		545 S CENTRAL AVE	UST	Lower	534, 0.101, SSW
N106	MOLINE R F	501 E 4TH ST	EDR Hist Auto	Higher	537, 0.102, NW
L107	ROSE FROZEN	541 S CERES AVE	HAZMAT	Lower	539, 0.102, SW
M108	MURSTEIN LOUIS	501 STANFORD AVE	EDR Hist Cleaner	Lower	544, 0.103, West
K109	CIRRUS EDITIONS LTD	542 S ALAMEDA ST	HAZMAT	Lower	554, 0.105, SSE
M110	COHEN ABR	505 STANFORD AVE	EDR Hist Cleaner	Lower	565, 0.107, West
R111	THREE STAR SIGN CO I	308 S CROCKER ST	HAZMAT	Higher	566, 0.107, NNW
M112	SCHATZ SAML	711 E 5TH ST	EDR Hist Cleaner	Lower	566, 0.107, WNW
L113	DIVINE PASTA CO	550 CERES AVENUE	RCRA NonGen / NLR	Lower	579, 0.110, SW
L114	AMERICAN FISH AND SE	550 S CERES AVE	LOS ANGELES CO. HMS, HAZMAT	Lower	579, 0.110, SW
L115	AMERICAN FISH/SEAFOO	550 CERES AVE	SWEEPS UST, CA FID UST	Lower	579, 0.110, SW
L116	AMERICAN FISH AND SE	550 S CERES AVE	UST	Lower	579, 0.110, SW
M117	TOFU MFG CO	526 S STANFORD AVE	HAZMAT	Lower	599, 0.113, WSW

MAPPED SITES SUMMARY

Target Property Address:
410 S. CENTRAL AVENUE
LOS ANGELES, CA 90013

Click on Map ID to see full detail.

MAP ID	SITE NAME	ADDRESS	DATABASE ACRONYMS	RELATIVE ELEVATION	DIST (ft. & mi.) DIRECTION
S118	TENGU CO. INC.	446 S TOWNE AVE	HAZMAT	Higher	609, 0.115, WNW
L119	SAM LEE	558 CERES AVE	EDR Hist Cleaner	Lower	616, 0.117, SW
L120	LINCOLN HOTEL SRO LI	549 CERES AVE	RCRA-SQG, FINDS, ECHO	Lower	620, 0.117, SW
T121		718 E 3RD ST	UST	Higher	624, 0.118, NNE
P122	BERNARD DINERSTEIN	418 COLYTON ST	SWEEPS UST, HIST UST, CA FID UST	Higher	625, 0.118, East
P123	YALE TRANSPORTATION	418 COLYTON ST	HIST UST	Higher	625, 0.118, East
P124	YALE TRANSPORTATION	418 S COLYTON ST	HAZMAT	Higher	625, 0.118, East
P125		418 CALYTON	UST	Higher	625, 0.118, East
M126	YAMASA ENTERPRISES	515 S STANFORD AVE	HAZMAT, CERS	Lower	632, 0.120, West
R127	TOWN FAIR WAREHOUSE/	317 S CROCKER ST	HAZNET, HAZMAT, HWTS	Higher	638, 0.121, NNW
S128		701 E 5TH ST	UST	Lower	650, 0.123, WNW
M129		523 STANFORD AVE	UST	Lower	666, 0.126, West
P130	ROSS COMPANY	436 S COLYTON ST	HAZMAT	Higher	666, 0.126, East
R131	KEN'S BODY SHOP	463 E 4TH ST	EMI, HAZMAT	Higher	675, 0.128, NW
P132		454 COLYTON ST	UST	Lower	676, 0.128, East
T133		721 E 3RD ST	UST	Higher	677, 0.128, NNE
P134		442-444 COLYTON ST	UST	Lower	686, 0.130, East
N135	UMEYA RICE CAKE CO	414 S CROCKER ST	SWEEPS UST, HAZMAT	Higher	686, 0.130, NW
U136	J N G INC DBA PEARCE	915 E FOURTH ST	RCRA-SQG, FINDS, ECHO	Higher	691, 0.131, ENE
U137	PEARCE'S GARAGE	915 E 4TH ST	UST	Higher	691, 0.131, ENE
U138	PEARCE'S GARAGE	915 E 4TH ST	CERS HAZ WASTE, HAZMAT, CERS	Higher	691, 0.131, ENE
U139	JNG INC DBA PEARCE'S	915 E 4TH ST	RCRA NonGen / NLR	Higher	691, 0.131, ENE
140	LA DWP - DISTRIBUTIN	1140 S PALMETTO ST R	HAZMAT	Lower	701, 0.133, SSE
M141	LA GENTEX CORPORATIO	529 S STANFORD AVE	HAZMAT, CERS	Lower	707, 0.134, WSW
V142	MODERNAGE PHOTO SERV	470 E 3RD ST	HAZNET, HAZMAT, HWTS	Higher	717, 0.136, NNW
W143	CENTRAL UTILITY PLAN	275 CENTRAL	UST, HIST UST	Higher	731, 0.138, North
X144	BRADENS MERCEDES BMW	326 S HEWITT ST APT	RCRA NonGen / NLR	Higher	732, 0.139, NE
T145	ROBERT ARRANAGA & CO	216 S ALAMEDA ST	HAZMAT	Higher	737, 0.140, NNE
T146	ANGEL BREWERY	216 SOUTH ALAMEDA ST	RCRA NonGen / NLR	Higher	737, 0.140, NNE
Y147	DEPENDABLE TRUCKING	1201 E 5TH ST	SWEEPS UST, CA FID UST	Lower	742, 0.141, ESE
O148		518-524 CALYTON ST	UST	Lower	747, 0.141, ESE
Z149	LOS ANGELES TIMES	560 S ALAMEDA ST	RCRA NonGen / NLR, FINDS, ECHO	Lower	758, 0.144, SSE
Z150	LA TIMES FLEET GARAG	560 S ALAMEDA ST	UST	Lower	758, 0.144, SSE
Z151	THE TIMES MIRROR COM	560 S ALAMEDA ST	SWEEPS UST, CA FID UST, HAZMAT	Lower	758, 0.144, SSE
Z152	ZIMMERMAN DEVELOPMEN	560 ALAMEDA	CPS-SLIC, CERS	Lower	758, 0.144, SSE
T153	LE LABO 7	744 E 3RD ST	RCRA NonGen / NLR	Higher	758, 0.144, NNE
T154	LE LABO 7	744 E 3RD ST	CERS HAZ WASTE, HWTS	Higher	758, 0.144, NNE
T155	MARY C/ROBERT ARRANA	735 E 3RD ST	SWEEPS UST, CA FID UST, HAZMAT	Higher	770, 0.146, NNE
T156	STONE TIRE SERVICE	735 E 3RD ST	UST	Higher	770, 0.146, NNE

MAPPED SITES SUMMARY

Target Property Address:
410 S. CENTRAL AVENUE
LOS ANGELES, CA 90013

Click on Map ID to see full detail.

MAP ID	SITE NAME	ADDRESS	DATABASE ACRONYMS	RELATIVE ELEVATION	DIST (ft. & mi.) DIRECTION
AA157		533 S COLYTON ST	UST	Lower	787, 0.149, SE
AA158	TONY ROMAN	533 COLYTON ST	SWEEPS UST, CA FID UST	Lower	787, 0.149, SE
Z159	YOUNGS MARKET CO	565 SO ALAMEDA	HIST UST, CA FID UST	Lower	793, 0.150, South
Z160	YOUNG'S MARKET CO.	565 S ALAMEDA ST	HIST UST	Lower	793, 0.150, South
AB161	HTP ENTERPRISES INC	545 S STANFORD AVE	HAZMAT, HWTS	Lower	800, 0.152, WSW
Z162	WW GRAINGER 449	570 S ALAMEDA ST	RCRA NonGen / NLR	Lower	805, 0.152, South
Z163	W.W. GRAINGER INC	570 S ALAMEDA ST	CERS HAZ WASTE, HAZMAT, CERS	Lower	805, 0.152, South
AC164	TROIKA INTERNATIONAL	326 S OMAR AVE	HAZMAT	Higher	837, 0.159, NNW
AD165	C W BUNDREN	405 S HEWITT ST	SWEEPS UST, CA FID UST, HAZMAT, WDS	Higher	850, 0.161, East
AD166	SUNRISE PLAZA TRANSP	405 S HEWITT ST	RCRA-SQG, FINDS, ECHO, HAZNET, HWTS	Higher	850, 0.161, East
AE167	SITE 2 EAST - BRIDGE	E 6TH ST EASTERN POR	US BROWNFIELDS	Lower	868, 0.164, SW
Z168		1215-1226 FACTORY PL	UST	Lower	872, 0.165, SSE
AB169	PRECISION METAL TECH	534 S TOWNE	RCRA-SQG, FINDS, ECHO	Lower	876, 0.166, West
AF170	BANK OF AMERICA	590 S. CENTRAL AVE.	RCRA NonGen / NLR	Lower	877, 0.166, South
AG171	T&B CORP	220 S ROSE ST	RCRA-SQG, FINDS, ECHO	Higher	878, 0.166, NNE
AG172	T B/WESTLINE CORP	220 S ROSE ST	HAZMAT	Higher	878, 0.166, NNE
X173	FREDERICK ROLLINS	800 E TRACTION AVE	HAZMAT	Higher	880, 0.167, NE
AH174	BRINKMANN-BOSTON COR	910 E 6TH ST	HAZMAT	Lower	887, 0.168, SSW
AB175	THE WALKING MAN INC	801 E 6TH ST	CERS HAZ WASTE, SWEEPS UST, CA FID UST, HAZMAT,...	Lower	893, 0.169, WSW
T176	PULTE HOME CORPORATI	801 E 3RD ST	UST	Higher	896, 0.170, NNE
T177	PULTE HOME CORPORATI	801 E 3RD ST	HAZMAT	Higher	896, 0.170, NNE
U178	REPAIR MERCEDES	962 E 4TH PL	SWEEPS UST, CA FID UST	Higher	914, 0.173, ENE
Y179	DEKOR GROUP	451 S HEWITT ST	HAZNET, HAZMAT, HWTS	Lower	918, 0.174, East
AI180	CITY SEA FOODS INC	531 TOWNE AVE	SWEEPS UST, CA FID UST	Lower	947, 0.179, West
AI181	CITY SEA FOODS INC	531 S TOWNE AVE	HAZMAT	Lower	947, 0.179, West
AI182	CITY SEA FOODS INC	531 TOWNE AVE	HIST UST	Lower	947, 0.179, West
AI183	CITY SEA FOODS INC	531 S TOWNE AVE	UST	Lower	947, 0.179, West
AF184		6TH & CENTRAL	UST	Lower	947, 0.179, SSW
AC185		428 BOYD ST	UST	Higher	947, 0.179, NW
AC186	ROARK GRAPHIC SUPPLI	424 E BOYD ST	HAZMAT	Higher	950, 0.180, NW
AC187		420 BOYD ST	UST	Higher	952, 0.180, NW
AJ188	FUNLAND TOYS	420 S SAN PEDRO ST	UST	Higher	953, 0.180, NW
AJ189	FUNLAND TOYS	420 S SAN PEDRO ST	HAZMAT	Higher	953, 0.180, NW
Y190	STANDARD COOPERAGE C	501 S HEWITT ST	SWEEPS UST, HIST UST, CA FID UST, HAZNET, NPDES,...	Lower	958, 0.181, ESE
Y191	N S SMITH TRUCKING S	501 S HEWITT ST	HIST UST	Lower	958, 0.181, ESE
AF192	LEASEWAY TRANSPORTAT	930 E 6TH ST	HIST UST	Lower	962, 0.182, SSW
AF193	CURRENT OCCUPANT	930 E 6TH ST	SWEEPS UST, HIST UST, CA FID UST	Lower	962, 0.182, SSW
AF194		930 E 6TH ST	UST	Lower	962, 0.182, SSW
X195	FREDRICK R ROLLINS	812 E TRACTION AVE	HAZMAT	Higher	969, 0.184, NE

MAPPED SITES SUMMARY

Target Property Address:
410 S. CENTRAL AVENUE
LOS ANGELES, CA 90013

Click on Map ID to see full detail.

MAP ID	SITE NAME	ADDRESS	DATABASE ACRONYMS	RELATIVE ELEVATION	DIST (ft. & mi.) DIRECTION
Z196	LA DWP - DISTRIBUTIO	1218 E FACTORY PL	HAZMAT	Lower	987, 0.187, SSE
Z197	DISTRIBUTING STATION	1218 FACTORY PL	AST	Lower	987, 0.187, SSE
V198		447-49 E 3RD ST	UST	Higher	997, 0.189, NNW
Z199	SITE 1 WEST - BRIDGE	580 SOUTH ALAMEDA ST	US BROWNFIELDS	Lower	1005, 0.190, South
AK200	DSD TRUCKING INC.	452 S HEWITT ST	SWEEPS UST, CA FID UST	Higher	1007, 0.191, East
W201		231 S CENTRAL AVE	UST	Higher	1009, 0.191, North
AL202	MATERIAL TEST LABORA	510 E 2ND ST	HIST UST	Higher	1028, 0.195, NNE
AL203	MATERIAL TEST LABORA	510 E SECOND STREET	HIST UST	Higher	1028, 0.195, NNE
AL204	MATERIAL TEST LABORA	510 E 2ND ST	CERS HAZ WASTE, SWEEPS UST, CA FID UST, HAZMAT,...	Higher	1028, 0.195, NNE
AL205	LADWP MATERIAL TESTI	510 E SECOND ST	RCRA-SQG	Higher	1028, 0.195, NNE
AL206	NORTH OF ANGEL CITY	510 E 2ND STREET	US BROWNFIELDS, FINDS	Higher	1028, 0.195, NNE
207	FELDMAN CO PLT 2	830 TRACTION AVE	RCRA-SQG, FINDS, ECHO	Higher	1031, 0.195, ENE
AM208	LA KRETZ INNOVATION	525 S HEWITT ST	CERS HAZ WASTE, HAZNET, CERS, HWTS	Lower	1035, 0.196, ESE
AM209	LA KRETZ INNOVATION	525 S HEWITT ST	RCRA-LQG, FINDS, ECHO	Lower	1035, 0.196, ESE
AH210		624 CERES AVE	UST	Lower	1047, 0.198, SW
AN211	TOKYO CLEANERS	426 E 2ND ST	RCRA NonGen / NLR	Higher	1049, 0.199, North
AN212	TOKYO CLEANERS	426 EAST 2ND AVE	RCRA NonGen / NLR	Higher	1049, 0.199, North
AN213	TOKYO CLEANERS	426 E 2ND ST	CERS HAZ WASTE, HAZNET, HAZMAT, CERS, HWTS	Higher	1049, 0.199, North
AN214	TOKYO CLEANERS INC	426 E 2ND ST	RCRA-SQG, FINDS, ECHO, DRYCLEANERS, HAZNET, HWTS	Higher	1049, 0.199, North
AN215	CLEAN LIVING	426 E 2ND ST	DRYCLEANERS	Higher	1049, 0.199, North
AI216		524-526 S CROCKER ST	UST	Lower	1069, 0.202, West
AI217	UNK	526 S CROCKER ST	SWEEPS UST, CA FID UST	Lower	1070, 0.203, West
AI218		526 CROCKER ST	UST	Lower	1070, 0.203, West
AD219	COCA-COLA USA	963 E FOURTH STREET	HIST UST, HAZNET, HWTS	Higher	1074, 0.203, ENE
AD220	COCA-COLA USA	963 E FOURTH ST	RCRA-SQG, SWEEPS UST, HIST UST, CA FID UST, HAZMAT	Higher	1074, 0.203, ENE
AD221	HUDSON 4TH & TRACTIO	963 E 4TH ST	UST	Higher	1074, 0.203, ENE
AO222	ROCK-HILL HOLDINGS L	818 E 3RD ST	HAZNET, HAZMAT, HWTS	Higher	1076, 0.204, NE
AO223	ROCK HILL HOLDINGS	818 E 3RD ST	UST	Higher	1076, 0.204, NE
AD224	MERCEDES SPECIALTY I	962 E 4TH ST	RCRA-SQG, FINDS, ECHO, HAZNET, HWTS	Higher	1087, 0.206, East
AJ225		400 S SAN PEDRO ST	UST	Higher	1088, 0.206, NW
AO226	NACCA-LITH	822 E 3RD ST	HAZMAT	Higher	1091, 0.207, NE
AL227		150-56 S ALAMEDA ST	UST	Higher	1092, 0.207, North
AH228	PROSPECT ENTERPRISES	621 KOHLER ST	SWEEPS UST, CA FID UST	Lower	1094, 0.207, SSW
AM229		1211 PALMETTO ST	UST	Lower	1100, 0.208, SE
AG230	UNK	600 E 2ND ST	SWEEPS UST, CA FID UST	Higher	1101, 0.209, NNE
AG231		600-610 E 2ND ST	UST	Higher	1101, 0.209, NNE
AD232	C W BUNDREN INCORPOR	970 E 4TH ST	SWEEPS UST, HIST UST, CA FID UST	Higher	1113, 0.211, East
AD233	C.W. BUNDREN INC.	970 E 4TH ST	HIST UST	Higher	1113, 0.211, East
AE234	B-LO COLD STORAGE CO	616 S STANFORD AVE	HAZMAT	Lower	1127, 0.213, SW

MAPPED SITES SUMMARY

Target Property Address:
410 S. CENTRAL AVENUE
LOS ANGELES, CA 90013

Click on Map ID to see full detail.

MAP ID	SITE NAME	ADDRESS	DATABASE ACRONYMS	RELATIVE ELEVATION	DIST (ft. & mi.) DIRECTION
AM235	PALMETTO STREET CONS	1212 PALMETTO ST	HIST UST	Lower	1128, 0.214, SE
AM236	LA DEPARTMENT WATER	1212 PALMETTO STREET	RCRA-LQG, CERS HAZ WASTE, SWEEPS UST, CA FID UST,...	Lower	1128, 0.214, SE
AM237	LA DWP - PALMETTO CO	1212 PALMETTO ST	HAZMAT	Lower	1128, 0.214, SE
AM238	PALMETTO CONSTRUCTIO	1212 PALMETTO ST	UST	Lower	1128, 0.214, SE
AI239	C AND J CIRCLE SCREE	532 S CROCKER	RCRA-SQG, FINDS, ECHO	Lower	1133, 0.215, West
240	ARCHDIOCESE OF LOS A	222 S. HEWITT STREET	RCRA NonGen / NLR	Higher	1144, 0.217, NNE
AF241		585 S CENTRAL AVE	UST	Lower	1145, 0.217, SSW
AN242	SECOND AND CENTRAL	401 AND 437 E 2ND ST	US BROWNFIELDS, FINDS	Higher	1146, 0.217, North
AP243	TAKUMI KAGAWA, DDS,	420 E 3RD ST STE 100	RCRA NonGen / NLR	Higher	1154, 0.219, NNW
AP244	US RENAL CARE LITTLE	420 E 3RD ST STE 120	SWEEPS UST, CA FID UST, HAZMAT, CERS	Higher	1154, 0.219, NNW
AP245	USRC LITTLE TOKYO LL	420 E 3RD ST STE 120	RCRA NonGen / NLR	Higher	1154, 0.219, NNW
AP246	KEITH T WATANABE DDS	420 EAST 3RD ST. #80	RCRA NonGen / NLR	Higher	1154, 0.219, NNW
AP247	LITTLE TOKYO	420 E 3RD ST	UST	Higher	1154, 0.219, NNW
AP248	TOD H WAKAMATSU DDS	420 E 3RD ST STE 702	RCRA NonGen / NLR	Higher	1154, 0.219, NNW
AQ249	SMART CRAFT FURNITUR	833 E 3RD ST	HAZMAT	Higher	1154, 0.219, NE
AQ250	PACIFIC AMERICAN FIS	620 S GLADYS AVE	SWEEPS UST, CA FID UST, HAZMAT	Lower	1163, 0.220, SW
AQ251	PACIFIC AMERICAN FIS	620 S GLADYS AVE	UST	Lower	1163, 0.220, SW
AJ252	DOWNTOWN WOMEN'S CEN	434 S SAN PEDRO ST	CA FID UST, HAZMAT	Higher	1164, 0.220, WNW
AJ253	DOWNTOWNS WOMENS CEN	434 S SAN PEDRO ST	RCRA NonGen / NLR	Higher	1164, 0.220, WNW
AJ254	SKID ROW DEVELOPMENT	434 S SAN PEDRO ST	UST, SWEEPS UST	Higher	1164, 0.220, WNW
AN255	SUPERIOR CENTER CONC	200 S CENTRAL AVE	RCRA NonGen / NLR	Higher	1179, 0.223, North
AR256	L.A.C.M.T.A.	1016 EAST 6TH STREET	RCRA-SQG	Lower	1181, 0.224, South
AR257	MTA (LACMTA) DIVISIO	1016 E 6TH ST	UST	Lower	1181, 0.224, South
AR258	DIVISION 1 - ALAMEDA	1016 E 6TH ST	HIST UST	Lower	1181, 0.224, South
AR259	L.A.C.M.T.A.	1016 E 6TH ST	HIST UST, HAZNET, HAZMAT, HWTS	Lower	1181, 0.224, South
AM260		550 S HEWIT ST	UST	Lower	1182, 0.224, ESE
AN261	OFFICE DEPOT #2101	401 E 2ND ST	CERS HAZ WASTE	Higher	1186, 0.225, North
AN262	OFFICE DEPOT 2101	401 E 2ND ST	RCRA NonGen / NLR	Higher	1186, 0.225, North
AS263	MARKS ENGINEERING	501 E 5TH ST	SWEEPS UST, CA FID UST	Lower	1193, 0.226, WNW
AS264		501 E 5TH ST	UST	Lower	1193, 0.226, WNW
AI265		550 CROCKER ST	UST	Lower	1194, 0.226, West
AT266		384 E 2ND ST	UST	Higher	1206, 0.228, North
AR267	M T A	624 S CENTRAL AVE	UST	Lower	1209, 0.229, SSW
AR268	RTD DIVISION 1-ALAME	624 S CENTRAL AVE	SWEEPS UST	Lower	1209, 0.229, SSW
AR269	SO CALIF RAPID TRANS	624 S CENTRAL AVE	SWEEPS UST	Lower	1209, 0.229, SSW
AR270	LA MTA DIVISION 1	624 CENTRAL S	LUST, Cortese, CERS	Lower	1219, 0.231, SSW
AK271		435 S MOLINO	UST	Lower	1227, 0.232, East
AQ272		631 CERES AVE	UST	Lower	1229, 0.233, SW
AK273		405-09 S MOLINO	UST	Higher	1234, 0.234, East

MAPPED SITES SUMMARY

Target Property Address:
410 S. CENTRAL AVENUE
LOS ANGELES, CA 90013

Click on Map ID to see full detail.

MAP ID	SITE NAME	ADDRESS	DATABASE ACRONYMS	RELATIVE ELEVATION	DIST (ft. & mi.) DIRECTION
AR274	LA CO METRO TRANS AU	1130 E 6TH ST	CA FID UST, WDS	Lower	1242, 0.235, South
AR275	LACMTA DIV 01	1130 E 6TH ST	RCRA NonGen / NLR	Lower	1242, 0.235, South
AR276	LA COUNTY METROPOLIT	1130 E 6TH ST	UST	Lower	1242, 0.235, South
AR277	LA COUNTY METROPOLIT	1130 E 6TH ST	AST, CERS HAZ WASTE, CERS TANKS, EMI, NPDES,...	Lower	1242, 0.235, South
AR278	METRO DIVISION 1 MAI	1130 EAST 6TH STREET	LUST, CHMIRS, Cortese, CERS	Lower	1242, 0.235, South
AN279		164 S CENTRAL AVE	UST	Higher	1242, 0.235, North
AR280		6TH & ALAMEDA	UST	Lower	1243, 0.235, South
AO281		290 GAREY ST	UST	Higher	1251, 0.237, NE
AO282	ENTERPRISE SALES CO	290 GAREY ST	SWEEPS UST, HIST UST, CA FID UST	Higher	1251, 0.237, NE
AO283	ENTERPRISE SALES CO.	290 S GAREY ST	HIST UST	Higher	1251, 0.237, NE
AT284	MIKA CORPORATION	360 E 2ND ST	SWEEPS UST, CA FID UST	Higher	1251, 0.237, North
AU285	PUBLIC STORAGE #2303	300 AVERY STREET	RCRA NonGen / NLR	Higher	1272, 0.241, NE
AU286	NEXTEL - CA-6357 MEY	300 S AVERY ST	HAZMAT	Higher	1272, 0.241, NE
AO287	AT&T MOBILITY-4TH ST	300 1/2 S AVERY ST	HAZMAT	Higher	1276, 0.242, NE
288		626 E 6TH ST	UST	Lower	1280, 0.242, WSW
AV289	KANSAS MARINE	625 KOHLER ST	RCRA NonGen / NLR	Lower	1281, 0.243, SSW
AV290	AMERICAN FISH & SEAF	625 S KOHLER ST	HAZMAT, CERS	Lower	1281, 0.243, SSW
AW291		868 TRACTION AVE	UST	Higher	1289, 0.244, ENE
AS292	TAILOR LOFTS, LLC	443 S SAN PEDRO ST	RCRA NonGen / NLR	Higher	1299, 0.246, WNW
293	AESTHETIC FRAME DESI	1275 E 6TH ST	RCRA-SQG, FINDS, ECHO, EMI, HAZNET, HAZMAT, HWTS	Lower	1303, 0.247, SSE
AW294		857 TRACTION AVE	UST	Higher	1310, 0.248, ENE
AO295		210 S GAREY ST	UST	Higher	1315, 0.249, NE
AQ296	CENTRAL PROCESSING I	636 S STANFORD AVE	HAZMAT, CERS	Lower	1316, 0.249, SW
AQ297	CENTRAL PROCESSING I	636 S STANFORD AVE	UST	Lower	1316, 0.249, SW
AO298	ENTERPRISE SALES	901 E 3RD ST	SEMS, PRP, ICIS, FTTS, HIST FTTS	Higher	1330, 0.252, NE
299	MANGROVE ESTATE, B.V	617 001ST ST E	LUST, Cortese, HIST CORTESE, CERS	Higher	1745, 0.330, NNE
300	RELATED/LL BLOCK 8 L	235 SAN PEDRO	LUST, Cortese, CERS	Higher	1762, 0.334, NNW
301	AT MATEO	555 MATEO	ENVIROSTOR, VCP, NPDES, CIWQS, CERS	Lower	1772, 0.336, ESE
AX302	UNION BANK OF CALIFO	120 SAN PEDRO STREET	LUST, Cortese, HAZMAT, CERS	Higher	1892, 0.358, NNW
AY303	GREEN CO RECYCLING	714 E 7TH ST	SWRCY	Lower	1908, 0.361, WSW
AZ304	ALAMEDA STREET WIDEN	201 N ALAMEDA ST 907	US BROWNFIELDS	Higher	1954, 0.370, North
305	CENTRAL FACILITY GAR	519 WALL ST	LUST, HIST UST, Cortese, CERS	Lower	2004, 0.380, WNW
306	TEXACO TRUCK STOP (F	1345 007TH ST E	LUST, Cortese, HIST CORTESE, CERS	Lower	2004, 0.380, South
AZ307	NORTHERN TRANSPORTAT		FUDS	Higher	2008, 0.380, North
AZ308	NORTHERN TRANSPORTAT		ENVIROSTOR	Higher	2010, 0.381, North
309	PUREX CORP TURCO PRO	INDUSTRIAL ST	SEMS-ARCHIVE	Lower	2012, 0.381, South
AY310	FORMER ACE PLATING	719 TOWNE AVENUE	ENVIROSTOR, CPS-SLIC, CHMIRS, CERS	Lower	2060, 0.390, WSW
BA311	BREITLING PROPERTY #	322 LOS ANGELES	HIST CORTESE	Higher	2071, 0.392, NW
AX312	PARKER CENTER	151 SAN PEDRO	HIST CORTESE	Higher	2103, 0.398, NNW

MAPPED SITES SUMMARY

Target Property Address:
410 S. CENTRAL AVENUE
LOS ANGELES, CA 90013

Click on Map ID to see full detail.

MAP ID	SITE NAME	ADDRESS	DATABASE ACRONYMS	RELATIVE ELEVATION	DIST (ft. & mi.) DIRECTION
BA313	HOLLYWOOD GRAND PRIX	4274 & 4278 3RD ST.	LUST, Cortese, CERS	Higher	2153, 0.408, NW
314	CATHEDRAL OF OUR LAD	422 E TEMPLE STREET	US BROWNFIELDS, FINDS	Higher	2166, 0.410, North
315	THINK GREEN RECYCLE	740 MERCHANT ST	SWRCY	Lower	2293, 0.434, SSW
316	LOS ANGELES TIMES	214 002ND ST E	LUST, Cortese, HIST CORTESE, CERS	Higher	2318, 0.439, NNW
317	VETERANS AFFAIRS OUT	351 TEMPLE ST E	LUST, Cortese, HIST CORTESE, CERS	Higher	2406, 0.456, North
318	EXLEY EXPRESS	634 S MATEO ST	SEMS-ARCHIVE	Lower	2449, 0.464, SE
319	ST. MAINT. SERVICE Y	1451 6TH ST E	LUST, Cortese, CERS	Lower	2465, 0.467, ESE
BB320	SO CAL GAS/LA-ALAMED	725 CHANNING STREET	EDR MGP	Lower	2484, 0.470, South
BB321	SOUTHLAND PALLET	725 CHANNING ST	ENVIROSTOR, VCP, SWEEPS UST, CA FID UST, NPDES	Lower	2484, 0.470, South
BB322	GREYHOUND LINES INC	1614 E 7TH ST	LUST, HIST UST	Lower	2555, 0.484, SSE
BB323	GREYHOUND LINES INC	1614 E 7TH ST	RCRA-SQG, UST, AST, HIST UST, FINDS, ECHO,...	Lower	2555, 0.484, SSE
324	JOE'S AUTO WASH	400 007TH ST E	LUST, Cortese, HIST CORTESE, CERS	Lower	2636, 0.499, West
BC325	BUTTERFIELD (SUN CHE	590 SOUTH SANTA FE A	HIST Cal-Sites	Lower	2693, 0.510, ESE
BC326	UNITED TECHNOLOGIES	590 S SANTA FE AVE	ENVIROSTOR, VCP, SWEEPS UST, CA FID UST, NPDES,...	Lower	2693, 0.510, ESE
327	METRO/ADCO/ATLAS	200 CENTER STREET	ENVIROSTOR, VCP	Higher	2852, 0.540, NE
328	CENTRAL REGION 9TH S	8TH ST./TOWNE AVE./9	ENVIROSTOR, SCH	Lower	2992, 0.567, SW
BD329	LOS ANGELES SIGNAL D		FUDS	Lower	3053, 0.578, South
BD330	LOS ANGELES SIGNAL D		ENVIROSTOR	Lower	3053, 0.578, South
BE331	SO CAL GAS/ALISO SEC	SOUTHEAST AND SOUTHW	ENVIROSTOR, VCP	Higher	3108, 0.589, NE
BF332	SO CAL GAS/ALISO SEC	SOUTHWEST CORNER OF	ENVIROSTOR, VCP	Higher	3192, 0.605, NNE
BE333	ALISO SECTOR C BLOCK	820 EAST JACKSON STR	ENVIROSTOR, VCP	Higher	3247, 0.615, NE
BF334	SO CAL GAS/ALISO C M	CENTER ST @ COMMERC	EDR MGP	Higher	3287, 0.623, NNE
BF335	MANLEY OIL COMPANY	410 CENTER ST	ENVIROSTOR, VCP, SWEEPS UST, CA FID UST, DEED	Higher	3384, 0.641, NE
336	EAST LOS ANGELES HIG	EAST 1ST STREET/NORT	ENVIROSTOR, SCH	Higher	3543, 0.671, ENE
BG337	BAILEY & SCHMITZ COM	2101 7TH	ENVIROSTOR, HIST CORTESE	Lower	3602, 0.682, SE
BH338	SO CAL GAS/ALISO SEC	728 E. COMMERCIAL ST	ENVIROSTOR, VCP, DEED	Higher	3662, 0.694, NNE
339	SO CAL GAS/ALISO SEC	NORTHEAST CORNER OF	ENVIROSTOR, VCP, DEED	Higher	3695, 0.700, NE
BG340	DEAN AND ASSOCIATES	700 SOUTH SANTA FE A	RESPONSE, ENVIROSTOR, HIST Cal-Sites, CA BOND EXP...	Lower	3701, 0.701, SE
BH341	SO CAL GAS/ALISO SEC	NORTHWEST CORNER OF	ENVIROSTOR, VCP	Higher	3754, 0.711, NNE
BI342	SO CAL GAS/ALISO SIT	TEMPLE/VIGNES/LYON/K	ENVIROSTOR, VCP	Higher	3937, 0.746, NNE
343	MGR JEWELRY	314 W SIXTH STREET	ENVIROSTOR, EMI	Higher	3975, 0.753, WNW
344	GOLDEN PLATING, INC.	930 SO MATEO	ENVIROSTOR	Lower	4076, 0.772, SSE
BI345	SO CAL GAS/ALISO A M	KELLER ST., VIGNES S	EDR MGP	Higher	4081, 0.773, NNE
BI346	ALISO SECTOR A DENNY	530 RAMIREZ STREET	ENVIROSTOR, VCP, DEED	Higher	4161, 0.788, NNE
BI347	SO CAL GAS/ALISO MGP	KELLER ST., VIGNES S	ENVIROSTOR, VCP	Higher	4161, 0.788, NNE
BJ348	PIPER TECHNICAL CENT	555 RAMIREZ ST	ENVIROSTOR, LUST, VCP, Cortese, HIST CORTESE, CERS	Higher	4285, 0.812, NNE
BJ349	SO CAL GAS/ALISO B M	555 RAMIREZ STREET	EDR MGP	Higher	4285, 0.812, NNE
BJ350	RAMIREZ STREET INVES	APPROXIMATELY 400-FO	ENVIROSTOR, VCP	Higher	4286, 0.812, NNE
BJ351	SO CAL GAS/ALISO MGP	KELLER ST, VIGNES ST	ENVIROSTOR, VCP	Higher	4299, 0.814, NNE

MAPPED SITES SUMMARY

Target Property Address:
410 S. CENTRAL AVENUE
LOS ANGELES, CA 90013

Click on Map ID to see full detail.

MAP ID	SITE NAME	ADDRESS	DATABASE ACRONYMS	RELATIVE ELEVATION	DIST (ft. & mi.) DIRECTION
352	UNITED BUILDING ASSO	707 S BROADWAY #411	ENVIROSTOR	Lower	4331, 0.820, WNW
353	LOS ANGELES TIMES, O	2000 E. 8TH STREET	ENVIROSTOR	Lower	4354, 0.825, South
354	2130 EAST VIOLET	2130 EAST VIOLET STR	ENVIROSTOR, VCP, DEED	Lower	4386, 0.831, SE
BK355	RHEIMS JEWELRY	640 S HILL ST # 455	CERS HAZ WASTE, HAZNET, ICE, HWP, HAZMAT, CERS,...	Higher	4395, 0.832, WNW
BK356	LOS ANGELES UNITED I	650 S. HILL STREET #	ENVIROSTOR	Higher	4423, 0.838, WNW
BK357	M & M HOLDING, LLC	629 S. HILL STREET #	ENVIROSTOR	Higher	4429, 0.839, WNW
358	PARK CENTRAL BUILDIN	412 W 6TH ST	RCRA-SQG, ENVIROSTOR, FINDS, ECHO	Higher	4457, 0.844, WNW
359	SANTA FE/W.A. GRANT	2144 EAST 7TH STREET	ENVIROSTOR, VCP	Lower	4474, 0.847, SE
360	JEWELRY DESIGN CENTE	404 W. 7TH STREET #2	ENVIROSTOR	Higher	4664, 0.883, WNW
361	BURLEY SEAL PRODUCTS	1026 SANTE FE AVE.	ENVIROSTOR	Lower	4725, 0.895, SSE
BL362	MANUAL ARTS NEW ELEM	JEFFERSON BOULEVARD/	ENVIROSTOR, SCH	Higher	4889, 0.926, NW
BL363	HOOPER NEW PRIMARY C	EAST 52ND STREET/HOO	ENVIROSTOR, SCH	Higher	4889, 0.926, NW
BM364	SANTA FE/MACY STREET	MACY STREET/ALISO ST	ENVIROSTOR, VCP, DEED	Higher	4961, 0.940, NE
BN365	SOUTHERN CAL. GAS CO		FUDS	Higher	4978, 0.943, NNE
BM366	SOUTHERN CALIFORNIA	KELLER YARD IN VICIN	ENVIROSTOR, VCP	Higher	5000, 0.947, NE
367	WESTERN ELECTROCHEMI	2348 EAST 8TH STREET	RESPONSE, ENVIROSTOR, CERS	Lower	5019, 0.951, SSE
BN368	SO CAL GAS/ALISO D M	CESAR CHAVEZ AND LYO	ENVIROSTOR, VCP	Higher	5053, 0.957, NNE
BN369	ALISO STREET INVESTI	BAUCHET STREET, TEMP	ENVIROSTOR, VCP	Higher	5171, 0.979, NNE

EXECUTIVE SUMMARY

TARGET PROPERTY SEARCH RESULTS

The target property was identified in the following records. For more information on this property see page 9 of the attached EDR Radius Map report:

<u>Site</u>	<u>Database(s)</u>	<u>EPA ID</u>
410 SOUTH CENTRAL AV 410 SOUTH CENTRAL AV LOS ANGELES, CA 90013	CHMIRS OES Incident Number: 12-7988	N/A

DATABASES WITH NO MAPPED SITES

No mapped sites were found in EDR's search of available ("reasonably ascertainable ") government records either on the target property or within the search radius around the target property for the following databases:

STANDARD ENVIRONMENTAL RECORDS

Federal NPL site list

NPL..... National Priority List
Proposed NPL..... Proposed National Priority List Sites
NPL LIENS..... Federal Superfund Liens

Federal Delisted NPL site list

Delisted NPL..... National Priority List Deletions

Federal CERCLIS list

FEDERAL FACILITY..... Federal Facility Site Information listing

Federal RCRA CORRACTS facilities list

CORRACTS..... Corrective Action Report

Federal RCRA non-CORRACTS TSD facilities list

RCRA-TSDF..... RCRA - Treatment, Storage and Disposal

Federal RCRA generators list

RCRA-VSQG..... RCRA - Very Small Quantity Generators (Formerly Conditionally Exempt Small Quantity Generators)

Federal institutional controls / engineering controls registries

LUCIS..... Land Use Control Information System

EXECUTIVE SUMMARY

US ENG CONTROLS..... Engineering Controls Sites List
US INST CONTROLS..... Institutional Controls Sites List

Federal ERNS list

ERNS..... Emergency Response Notification System

State and tribal landfill and/or solid waste disposal site lists

SWF/LF..... Solid Waste Information System

State and tribal leaking storage tank lists

INDIAN LUST..... Leaking Underground Storage Tanks on Indian Land

State and tribal registered storage tank lists

FEMA UST..... Underground Storage Tank Listing
INDIAN UST..... Underground Storage Tanks on Indian Land

State and tribal voluntary cleanup sites

INDIAN VCP..... Voluntary Cleanup Priority Listing

State and tribal Brownfields sites

BROWNFIELDS..... Considered Brownfields Sites Listing

ADDITIONAL ENVIRONMENTAL RECORDS

Local Lists of Landfill / Solid Waste Disposal Sites

WMUDS/SWAT..... Waste Management Unit Database
HAULERS..... Registered Waste Tire Haulers Listing
INDIAN ODI..... Report on the Status of Open Dumps on Indian Lands
ODI..... Open Dump Inventory
DEBRIS REGION 9..... Torres Martinez Reservation Illegal Dump Site Locations
IHS OPEN DUMPS..... Open Dumps on Indian Land

Local Lists of Hazardous waste / Contaminated Sites

AOCONCERN..... Key Areas of Concerns in Los Angeles County
US HIST CDL..... Delisted National Clandestine Laboratory Register
SCH..... School Property Evaluation Program
CDL..... Clandestine Drug Labs
Toxic Pits..... Toxic Pits Cleanup Act Sites
US CDL..... National Clandestine Laboratory Register
PFAS..... PFAS Contamination Site Location Listing

Local Land Records

LIENS..... Environmental Liens Listing
LIENS 2..... CERCLA Lien Information
DEED..... Deed Restriction Listing

EXECUTIVE SUMMARY

Records of Emergency Release Reports

HMIRS.....	Hazardous Materials Information Reporting System
LDS.....	Land Disposal Sites Listing
MCS.....	Military Cleanup Sites Listing
SPILLS 90.....	SPILLS 90 data from FirstSearch

Other Ascertainable Records

DOD.....	Department of Defense Sites
SCRD DRYCLEANERS.....	State Coalition for Remediation of Drycleaners Listing
US FIN ASSUR.....	Financial Assurance Information
EPA WATCH LIST.....	EPA WATCH LIST
2020 COR ACTION.....	2020 Corrective Action Program List
TSCA.....	Toxic Substances Control Act
TRIS.....	Toxic Chemical Release Inventory System
SSTS.....	Section 7 Tracking Systems
ROD.....	Records Of Decision
RAATS.....	RCRA Administrative Action Tracking System
PRP.....	Potentially Responsible Parties
PADS.....	PCB Activity Database System
ICIS.....	Integrated Compliance Information System
FTTS.....	FIFRA/ TSCA Tracking System - FIFRA (Federal Insecticide, Fungicide, & Rodenticide Act)/TSCA (Toxic Substances Control Act)
MLTS.....	Material Licensing Tracking System
COAL ASH DOE.....	Steam-Electric Plant Operation Data
COAL ASH EPA.....	Coal Combustion Residues Surface Impoundments List
PCB TRANSFORMER.....	PCB Transformer Registration Database
RADINFO.....	Radiation Information Database
HIST FTTS.....	FIFRA/TSCA Tracking System Administrative Case Listing
DOT OPS.....	Incident and Accident Data
CONSENT.....	Superfund (CERCLA) Consent Decrees
INDIAN RESERV.....	Indian Reservations
FUSRAP.....	Formerly Utilized Sites Remedial Action Program
UMTRA.....	Uranium Mill Tailings Sites
LEAD SMELTERS.....	Lead Smelter Sites
US AIRS.....	Aerometric Information Retrieval System Facility Subsystem
ABANDONED MINES.....	Abandoned Mines
UXO.....	Unexploded Ordnance Sites
DOCKET HWC.....	Hazardous Waste Compliance Docket Listing
FUELS PROGRAM.....	EPA Fuels Program Registered Listing
CUPA Listings.....	CUPA Resources List
EMI.....	Emissions Inventory Data
ENF.....	Enforcement Action Listing
Financial Assurance.....	Financial Assurance Information Listing
ICE.....	ICE
LOS ANGELES CO. HMS.....	HMS: Street Number List
HWT.....	Registered Hazardous Waste Transporter Database
MINES.....	Mines Site Location Listing
MWMP.....	Medical Waste Management Program Listing
NPDES.....	NPDES Permits Listing
PEST LIC.....	Pesticide Regulation Licenses Listing
PROC.....	Certified Processors Database
Notify 65.....	Proposition 65 Records

EXECUTIVE SUMMARY

UIC.....	UIC Listing
UIC GEO.....	UIC GEO (GEOTRACKER)
WASTEWATER PITS.....	Oil Wastewater Pits Listing
WDS.....	Waste Discharge System
WIP.....	Well Investigation Program Case List
MILITARY PRIV SITES.....	MILITARY PRIV SITES (GEOTRACKER)
PROJECT.....	PROJECT (GEOTRACKER)
WDR.....	Waste Discharge Requirements Listing
CIWQS.....	California Integrated Water Quality System
NON-CASE INFO.....	NON-CASE INFO (GEOTRACKER)
OTHER OIL GAS.....	OTHER OIL & GAS (GEOTRACKER)
PROD WATER PONDS.....	PROD WATER PONDS (GEOTRACKER)
SAMPLING POINT.....	SAMPLING POINT (GEOTRACKER)
WELL STIM PROJ.....	Well Stimulation Project (GEOTRACKER)
MINES MRDS.....	Mineral Resources Data System
HWTS.....	Hazardous Waste Tracking System
LOS ANGELES CO LF METHANE.....	Methane Producing Landfills

EDR RECOVERED GOVERNMENT ARCHIVES

Exclusive Recovered Govt. Archives

RGA LF..... Recovered Government Archive Solid Waste Facilities List

SURROUNDING SITES: SEARCH RESULTS

Surrounding sites were identified in the following databases.

Elevations have been determined from the USGS Digital Elevation Model and should be evaluated on a relative (not an absolute) basis. Relative elevation information between sites of close proximity should be field verified. Sites with an elevation equal to or higher than the target property have been differentiated below from sites with an elevation lower than the target property.

Page numbers and map identification numbers refer to the EDR Radius Map report where detailed data on individual sites can be reviewed.

Sites listed in ***bold italics*** are in multiple databases.

Unmappable (orphan) sites are not considered in the foregoing analysis.

STANDARD ENVIRONMENTAL RECORDS

Federal CERCLIS list

SEMS: SEMS (Superfund Enterprise Management System) tracks hazardous waste sites, potentially hazardous waste sites, and remedial activities performed in support of EPA's Superfund Program across the United States. The list was formerly know as CERCLIS, renamed to SEMS by the EPA in 2015. The list contains data on potentially hazardous waste sites that have been reported to the USEPA by states, municipalities, private companies and private persons, pursuant to Section 103 of the Comprehensive Environmental Response, Compensation, and Liability Act (CERCLA). This dataset also contains sites which are either proposed to or on the National Priorities List (NPL) and the sites which are in the screening and assessment phase for possible inclusion on the NPL.

A review of the SEMS list, as provided by EDR, and dated 07/29/2020 has revealed that there is 1 SEMS

EXECUTIVE SUMMARY

site within approximately 0.5 miles of the target property.

<u>Equal/Higher Elevation</u>	<u>Address</u>	<u>Direction / Distance</u>	<u>Map ID</u>	<u>Page</u>
ENTERPRISE SALES Site ID: 0905934 EPA Id: CAN000905934	901 E 3RD ST	NE 1/4 - 1/2 (0.252 mi.)	AO298	708

Federal CERCLIS NFRAP site list

SEMS-ARCHIVE: SEMS-ARCHIVE (Superfund Enterprise Management System Archive) tracks sites that have no further interest under the Federal Superfund Program based on available information. The list was formerly known as the CERCLIS-NFRAP, renamed to SEMS ARCHIVE by the EPA in 2015. EPA may perform a minimal level of assessment work at a site while it is archived if site conditions change and/or new information becomes available. Archived sites have been removed and archived from the inventory of SEMS sites. Archived status indicates that, to the best of EPA's knowledge, assessment at a site has been completed and that EPA has determined no further steps will be taken to list the site on the National Priorities List (NPL), unless information indicates this decision was not appropriate or other considerations require a recommendation for listing at a later time. The decision does not necessarily mean that there is no hazard associated with a given site; it only means that, based upon available information, the location is not judged to be potential NPL site.

A review of the SEMS-ARCHIVE list, as provided by EDR, and dated 07/29/2020 has revealed that there are 2 SEMS-ARCHIVE sites within approximately 0.5 miles of the target property.

<u>Lower Elevation</u>	<u>Address</u>	<u>Direction / Distance</u>	<u>Map ID</u>	<u>Page</u>
PUREX CORP TURCO PRO Site ID: 0901785 EPA Id: CAD980636146	INDUSTRIAL ST	S 1/4 - 1/2 (0.381 mi.)	309	744
EXLEY EXPRESS Site ID: 0902262 EPA Id: CAD981161078	634 S MATEO ST	SE 1/4 - 1/2 (0.464 mi.)	318	765

Federal RCRA generators list

RCRA-LQG: RCRAInfo is EPA's comprehensive information system, providing access to data supporting the Resource Conservation and Recovery Act (RCRA) of 1976 and the Hazardous and Solid Waste Amendments (HSWA) of 1984. The database includes selective information on sites which generate, transport, store, treat and/or dispose of hazardous waste as defined by the Resource Conservation and Recovery Act (RCRA). Large quantity generators (LQGs) generate over 1,000 kilograms (kg) of hazardous waste, or over 1 kg of acutely hazardous waste per month.

A review of the RCRA-LQG list, as provided by EDR, and dated 03/23/2020 has revealed that there are 2 RCRA-LQG sites within approximately 0.25 miles of the target property.

<u>Lower Elevation</u>	<u>Address</u>	<u>Direction / Distance</u>	<u>Map ID</u>	<u>Page</u>
LA KRETZ INNOVATION EPA ID:: CAR000243493	525 S HEWITT ST	ESE 1/8 - 1/4 (0.196 mi.)	AM209	394
LA DEPARTMENT WATER	1212 PALMETTO STREET	SE 1/8 - 1/4 (0.214 mi.)	AM236	473

EXECUTIVE SUMMARY

EPA ID:: CAD983613217

RCRA-SQG: RCRAInfo is EPA's comprehensive information system, providing access to data supporting the Resource Conservation and Recovery Act (RCRA) of 1976 and the Hazardous and Solid Waste Amendments (HSWA) of 1984. The database includes selective information on sites which generate, transport, store, treat and/or dispose of hazardous waste as defined by the Resource Conservation and Recovery Act (RCRA). Small quantity generators (SQGs) generate between 100 kg and 1,000 kg of hazardous waste per month.

A review of the RCRA-SQG list, as provided by EDR, and dated 03/23/2020 has revealed that there are 19 RCRA-SQG sites within approximately 0.25 miles of the target property.

<u>Equal/Higher Elevation</u>	<u>Address</u>	<u>Direction / Distance</u>	<u>Map ID</u>	<u>Page</u>
LOS ANGELES COLD STO EPA ID:: CAD981635899	400 S CENTRAL	0 - 1/8 (0.001 mi.)	A8	58
N T AUTO REPAIR EPA ID:: CAD981649981	426 S ALAMEDA ST	E 0 - 1/8 (0.021 mi.)	E18	63
KONICA 1 HR PHOTO YA EPA ID:: CAD982478927	333 S ALAMEDA ST	NNE 0 - 1/8 (0.045 mi.)	G40	160
J N G INC DBA PEARCE EPA ID:: CA0000198895	915 E FOURTH ST	ENE 1/8 - 1/4 (0.131 mi.)	U136	255
SUNRISE PLAZA TRANSP EPA ID:: CA0000341487	405 S HEWITT ST	E 1/8 - 1/4 (0.161 mi.)	AD166	312
T&B CORP EPA ID:: CAD067775494	220 S ROSE ST	NNE 1/8 - 1/4 (0.166 mi.)	AG171	321
LADWP MATERIAL TEST1 EPA ID:: CAR000161067	510 E SECOND ST	NNE 1/8 - 1/4 (0.195 mi.)	AL205	369
FELDMAN CO PLT 2 EPA ID:: CAD008382517	830 TRACTION AVE	ENE 1/8 - 1/4 (0.195 mi.)	207	373
TOKYO CLEANERS INC EPA ID:: CAD981625619	426 E 2ND ST	N 1/8 - 1/4 (0.199 mi.)	AN214	442
COCA-COLA USA EPA ID:: CAD042237057	963 E FOURTH ST	ENE 1/8 - 1/4 (0.203 mi.)	AD220	453
MERCEDES SPECIALTY I EPA ID:: CAD981625007	962 E 4TH ST	E 1/8 - 1/4 (0.206 mi.)	AD224	459
<u>Lower Elevation</u>	<u>Address</u>	<u>Direction / Distance</u>	<u>Map ID</u>	<u>Page</u>
CROWN RECORD CO LTD EPA ID:: CAP000055723	440 S ALAMEDA	ESE 0 - 1/8 (0.022 mi.)	E19	65
JEWELCAST INC EPA ID:: CAD981689441	527 CERES AVE	SW 0 - 1/8 (0.078 mi.)	F71	191
MIRAMA CO, INC EPA ID:: CAD981385990	529 CERES AVE	SW 0 - 1/8 (0.089 mi.)	L84	202
LINCOLN HOTEL SRO LI EPA ID:: CAR000084210	549 CERES AVE	SW 0 - 1/8 (0.117 mi.)	L120	237
PRECISION METAL TECH EPA ID:: CAD982050700	534 S TOWNE	W 1/8 - 1/4 (0.166 mi.)	AB169	318
C AND J CIRCLE SCREE	532 S CROCKER	W 1/8 - 1/4 (0.215 mi.)	AI239	488

EXECUTIVE SUMMARY

EPA ID:: CA0000138008				
L.A.C.M.T.A.	1016 EAST 6TH STREET	S 1/8 - 1/4 (0.224 mi.)	AR256	510
EPA ID:: CAD980814040				
AESTHETIC FRAME DESI	1275 E 6TH ST	SSE 1/8 - 1/4 (0.247 mi.)	293	697
EPA ID:: CAD982416364				

State- and tribal - equivalent NPL

RESPONSE: Identifies confirmed release sites where DTSC is involved in remediation, either in a lead or oversight capacity. These confirmed release sites are generally high-priority and high potential risk.

A review of the RESPONSE list, as provided by EDR, has revealed that there are 2 RESPONSE sites within approximately 1 mile of the target property.

<u>Lower Elevation</u>	<u>Address</u>	<u>Direction / Distance</u>	<u>Map ID</u>	<u>Page</u>
DEAN AND ASSOCIATES Database: RESPONSE, Date of Government Version: 04/27/2020 Status: Certified Facility Id: 19490206	700 SOUTH SANTA FE A	SE 1/2 - 1 (0.701 mi.)	BG340	882
WESTERN ELECTROCHEMI Database: RESPONSE, Date of Government Version: 04/27/2020 Status: No Further Action Facility Id: 60001827	2348 EAST 8TH STREET	SSE 1/2 - 1 (0.951 mi.)	367	990

State- and tribal - equivalent CERCLIS

ENVIROSTOR: The Department of Toxic Substances Control's (DTSC's) Site Mitigation and Brownfields Reuse Program's (SMBRP's) EnviroStor database identifies sites that have known contamination or sites for which there may be reasons to investigate further. The database includes the following site types: Federal Superfund sites (National Priorities List (NPL)); State Response, including Military Facilities and State Superfund; Voluntary Cleanup; and School sites. EnviroStor provides similar information to the information that was available in CalSites, and provides additional site information, including, but not limited to, identification of formerly-contaminated properties that have been released for reuse, properties where environmental deed restrictions have been recorded to prevent inappropriate land uses, and risk characterization information that is used to assess potential impacts to public health and the environment at contaminated sites.

A review of the ENVIROSTOR list, as provided by EDR, and dated 04/27/2020 has revealed that there are 43 ENVIROSTOR sites within approximately 1 mile of the target property.

<u>Equal/Higher Elevation</u>	<u>Address</u>	<u>Direction / Distance</u>	<u>Map ID</u>	<u>Page</u>
AMETEK INC, L A DIE Facility Id: 71003622 Status: Refer: Other Agency	340 CROCKER ST	NNW 0 - 1/8 (0.099 mi.)	R100	224
NORTHERN TRANSPORTAT Facility Id: 80001119 Status: Inactive - Needs Evaluation		N 1/4 - 1/2 (0.381 mi.)	AZ308	743
METRO/ADCO/ATLAS	200 CENTER STREET	NE 1/2 - 1 (0.540 mi.)	327	829

EXECUTIVE SUMMARY

Facility Id: 60002558				
Status: Active				
SO CAL GAS/ALISO SEC	SOUTHEAST AND SOUTHW	NE 1/2 - 1 (0.589 mi.)	BE331	840
Facility Id: 60000172				
Status: Active				
SO CAL GAS/ALISO SEC	SOUTHWEST CORNER OF	NNE 1/2 - 1 (0.605 mi.)	BF332	844
Facility Id: 60000169				
Status: Active				
ALISO SECTOR C BLOCK	820 EAST JACKSON STR	NE 1/2 - 1 (0.615 mi.)	BE333	847
Facility Id: 60001890				
Status: Active				
MANLEY OIL COMPANY	410 CENTER ST	NE 1/2 - 1 (0.641 mi.)	BF335	849
Facility Id: 60000170				
Status: Certified O&M - Land Use Restrictions Only				
EAST LOS ANGELES HIG	EAST 1ST STREET/NORT	ENE 1/2 - 1 (0.671 mi.)	336	860
Facility Id: 60000006				
Status: Certified				
SO CAL GAS/ALISO SEC	728 E. COMMERCIAL ST	NNE 1/2 - 1 (0.694 mi.)	BH338	869
Facility Id: 19490242				
Status: Certified O&M - Land Use Restrictions Only				
SO CAL GAS/ALISO SEC	NORTHEAST CORNER OF	NE 1/2 - 1 (0.700 mi.)	339	877
Facility Id: 60000171				
Status: Active				
SO CAL GAS/ALISO SEC	NORTHWEST CORNER OF	NNE 1/2 - 1 (0.711 mi.)	BH341	886
Facility Id: 60000173				
Status: Active				
SO CAL GAS/ALISO SIT	TEMPLE/VIGNES/LYON/K	NNE 1/2 - 1 (0.746 mi.)	BI342	889
Facility Id: 19490248				
Status: Active				
MGR JEWELRY	314 W SIXTH STREET	WNW 1/2 - 1 (0.753 mi.)	343	899
Facility Id: 71003112				
Status: Refer: Other Agency				
ALISO SECTOR A DENNY	530 RAMIREZ STREET	NNE 1/2 - 1 (0.788 mi.)	BI346	902
Facility Id: 60001379				
Status: Certified / Operation & Maintenance				
SO CAL GAS/ALISO MGP	KELLER ST., VIGNES S	NNE 1/2 - 1 (0.788 mi.)	BI347	905
Facility Id: 19490240				
Status: Active				
PIPER TECHNICAL CENT	555 RAMIREZ ST	NNE 1/2 - 1 (0.812 mi.)	BJ348	911
Facility Id: 19490244				
Status: No Further Action				
RAMIREZ STREET INVES	APPROXIMATELY 400-FO	NNE 1/2 - 1 (0.812 mi.)	BJ350	920
Facility Id: 60001993				
Status: Active				
SO CAL GAS/ALISO MGP	KELLER ST, VIGNES ST	NNE 1/2 - 1 (0.814 mi.)	BJ351	926
Facility Id: 19490235				
Status: Active				
LOS ANGELES UNITED I	650 S. HILL STREET #	WNW 1/2 - 1 (0.838 mi.)	BK356	961
Facility Id: 71003114				

EXECUTIVE SUMMARY

Status: Refer: Other Agency				
M & M HOLDING, LLC Facility Id: 71003306 Status: Refer: Other Agency	629 S. HILL STREET #	WNW 1/2 - 1 (0.839 mi.)	BK357	962
PARK CENTRAL BUILDIN Facility Id: 71003138 Status: Refer: Other Agency	412 W 6TH ST	WNW 1/2 - 1 (0.844 mi.)	358	963
JEWELRY DESIGN CENTE Facility Id: 71003145 Status: Refer: Other Agency	404 W. 7TH STREET #2	WNW 1/2 - 1 (0.883 mi.)	360	971
MANUAL ARTS NEW ELEM Facility Id: 19880011 Status: No Further Action	JEFFERSON BOULEVARD/	NW 1/2 - 1 (0.926 mi.)	BL362	973
HOOPER NEW PRIMARY C Facility Id: 19880043 Status: No Action Required	EAST 52ND STREET/HOO	NW 1/2 - 1 (0.926 mi.)	BL363	976
SANTA FE/MACY STREET Facility Id: 19400010 Status: Certified O&M - Land Use Restrictions Only	MACY STREET/ALISO ST	NE 1/2 - 1 (0.940 mi.)	BM364	979
SOUTHERN CALIFORNIA Facility Id: 60001137 Status: No Further Action	KELLER YARD IN VICIN	NE 1/2 - 1 (0.947 mi.)	BM366	986
SO CAL GAS/ALISO D M Facility Id: 19490243 Status: Active	CESAR CHAVEZ AND LYO	NNE 1/2 - 1 (0.957 mi.)	BN368	994
ALISO STREET INVESTI Facility Id: 60001142 Status: Active	BAUCHET STREET, TEMP	NNE 1/2 - 1 (0.979 mi.)	BN369	1001
Lower Elevation	Address	Direction / Distance	Map ID	Page
AT MATEO Facility Id: 60002188 Status: Certified	555 MATEO	ESE 1/4 - 1/2 (0.336 mi.)	301	716
FORMER ACE PLATING Facility Id: 71002245 Status: Inactive - Needs Evaluation	719 TOWNE AVENUE	WSW 1/4 - 1/2 (0.390 mi.)	AY310	746
SOUTHLAND PALLET Facility Id: 19490227 Status: Certified	725 CHANNING ST	S 1/4 - 1/2 (0.470 mi.)	BB321	770
UNITED TECHNOLOGIES Facility Id: 19281223 Status: Active	590 S SANTA FE AVE	ESE 1/2 - 1 (0.510 mi.)	BC326	801
CENTRAL REGION 9TH S Facility Id: 60001149 Status: Certified	8TH ST./TOWNE AVE./9	SW 1/2 - 1 (0.567 mi.)	328	832
LOS ANGELES SIGNAL D Facility Id: 80001030 Status: Inactive - Needs Evaluation		S 1/2 - 1 (0.578 mi.)	BD330	839
BAILEY & SCHMITZ COM	2101 7TH	SE 1/2 - 1 (0.682 mi.)	BG337	868

EXECUTIVE SUMMARY

Facility Id: 19250029 Status: No Further Action				
DEAN AND ASSOCIATES	700 SOUTH SANTA FE A	SE 1/2 - 1 (0.701 mi.)	BG340	882
Facility Id: 19490206 Status: Certified				
GOLDEN PLATING, INC.	930 SO MATEO	SSE 1/2 - 1 (0.772 mi.)	344	900
Facility Id: 71002675 Status: Refer: Other Agency				
UNITED BUILDING ASSO	707 S BROADWAY #411	WNW 1/2 - 1 (0.820 mi.)	352	930
Facility Id: 71003260 Status: Refer: Other Agency				
LOS ANGELES TIMES, O	2000 E. 8TH STREET	S 1/2 - 1 (0.825 mi.)	353	931
Facility Id: 71003158 Status: No Action Required				
2130 EAST VIOLET	2130 EAST VIOLET STR	SE 1/2 - 1 (0.831 mi.)	354	932
Facility Id: 60002573 Status: Certified O&M - Land Use Restrictions Only				
SANTA FE/W.A. GRANT	2144 EAST 7TH STREET	SE 1/2 - 1 (0.847 mi.)	359	967
Facility Id: 19330375 Status: No Further Action				
BURLEY SEAL PRODUCTS	1026 SANTE FE AVE.	SSE 1/2 - 1 (0.895 mi.)	361	972
Facility Id: 19300242 Status: Refer: 1248 Local Agency				
WESTERN ELECTROCHEMI	2348 EAST 8TH STREET	SSE 1/2 - 1 (0.951 mi.)	367	990
Facility Id: 60001827 Status: No Further Action				

State and tribal leaking storage tank lists

LUST: Leaking Underground Storage Tank (LUST) Sites included in GeoTracker. GeoTracker is the Water Boards data management system for sites that impact, or have the potential to impact, water quality in California, with emphasis on groundwater.

A review of the LUST list, as provided by EDR, has revealed that there are 15 LUST sites within approximately 0.5 miles of the target property.

<u>Equal/Higher Elevation</u>	<u>Address</u>	<u>Direction / Distance</u>	<u>Map ID</u>	<u>Page</u>
MANGROVE ESTATE, B.V	617 001ST ST E	NNE 1/4 - 1/2 (0.330 mi.)	299	711
Database: LUST REG 4, Date of Government Version: 09/07/2004 Database: LUST, Date of Government Version: 06/08/2020 Status: Completed - Case Closed Facility Id: 900120225 Status: Case Closed Global Id: T0603700517 Global ID: T0603700517				
RELATED/LL BLOCK 8 L	235 SAN PEDRO	NNW 1/4 - 1/2 (0.334 mi.)	300	714
Database: LUST, Date of Government Version: 06/08/2020 Status: Completed - Case Closed Global Id: T0603771623				
UNION BANK OF CALIFO	120 SAN PEDRO STREET	NNW 1/4 - 1/2 (0.358 mi.)	AX302	729
Database: LUST, Date of Government Version: 06/08/2020				

EXECUTIVE SUMMARY

Status: Completed - Case Closed
Global Id: T0603733281

HOLLYWOOD GRAND PRIX **4274 & 4278 3RD ST.** **NW 1/4 - 1/2 (0.408 mi.)** **BA313** **750**

Database: LUST REG 4, Date of Government Version: 09/07/2004
Database: LUST, Date of Government Version: 06/08/2020
Status: Completed - Case Closed
Facility Id: 900100098
Status: Preliminary site assessment workplan submitted
Global Id: T0603739078
Global ID: T0603739078

LOS ANGELES TIMES **214 002ND ST E** **NNW 1/4 - 1/2 (0.439 mi.)** **316** **758**

Database: LUST REG 4, Date of Government Version: 09/07/2004
Database: LUST, Date of Government Version: 06/08/2020
Status: Completed - Case Closed
Facility Id: 900120252
Status: Case Closed
Global Id: T0603700521
Global ID: T0603700521

VETERANS AFFAIRS OUT **351 TEMPLE ST E** **N 1/4 - 1/2 (0.456 mi.)** **317** **762**

Database: LUST REG 4, Date of Government Version: 09/07/2004
Database: LUST, Date of Government Version: 06/08/2020
Status: Completed - Case Closed
Facility Id: 900120261
Status: Case Closed
Global Id: T0603700522
Global ID: T0603700522

<u>Lower Elevation</u>	<u>Address</u>	<u>Direction / Distance</u>	<u>Map ID</u>	<u>Page</u>
SUPER TEXACO Database: LUST REG 4, Date of Government Version: 09/07/2004 Database: LUST, Date of Government Version: 06/08/2020 Status: Completed - Case Closed Facility Id: 900130016 Status: Case Closed Global Id: T0603700539 Global Id: T10000008419 Global ID: T0603700539	500 ALAMEDA ST	SSE 0 - 1/8 (0.034 mi.)	E24	67
ROLO TRANSPORTATION Database: LUST, Date of Government Version: 06/08/2020 Status: Completed - Case Closed Global Id: T0603792226	536 SEATON STREET	SE 0 - 1/8 (0.090 mi.)	K87	206
LA MTA DIVISION 1 Database: LUST REG 4, Date of Government Version: 09/07/2004 Database: LUST, Date of Government Version: 06/08/2020 Status: Completed - Case Closed Facility Id: 900210016 Status: Case Closed Global Id: T0603700642 Global ID: T0603700642	624 CENTRAL S	SSW 1/8 - 1/4 (0.231 mi.)	AR270	637
METRO DIVISION 1 MAI Database: LUST, Date of Government Version: 06/08/2020 Status: Completed - Case Closed	1130 EAST 6TH STREET	S 1/8 - 1/4 (0.235 mi.)	AR278	673

EXECUTIVE SUMMARY

Global Id: T10000000634

CENTRAL FACILITY GAR	519 WALL ST	WNW 1/4 - 1/2 (0.380 mi.)	305	734
Database: LUST, Date of Government Version: 06/08/2020				
Status: Completed - Case Closed				
Global Id: T0603721851				

TEXACO TRUCK STOP (F)	1345 007TH ST E	S 1/4 - 1/2 (0.380 mi.)	306	739
Database: LUST REG 4, Date of Government Version: 09/07/2004				
Database: LUST, Date of Government Version: 06/08/2020				
Status: Completed - Case Closed				
Facility Id: 900210052				
Status: Case Closed				
Global Id: T0603700645				
Global ID: T0603700645				

ST. MAINT. SERVICE Y	1451 6TH ST E	ESE 1/4 - 1/2 (0.467 mi.)	319	767
Database: LUST REG 4, Date of Government Version: 09/07/2004				
Database: LUST, Date of Government Version: 06/08/2020				
Status: Completed - Case Closed				
Facility Id: 900210152				
Status: Leak being confirmed				
Global Id: T0603793035				
Global ID: T0603793035				

GREYHOUND LINES INC	1614 E 7TH ST	SSE 1/4 - 1/2 (0.484 mi.)	BB322	779
Database: LUST, Date of Government Version: 06/08/2020				
Status: Completed - Case Closed				
Global Id: T0603770957				

JOE'S AUTO WASH	400 007TH ST E	W 1/4 - 1/2 (0.499 mi.)	324	791
Database: LUST REG 4, Date of Government Version: 09/07/2004				
Database: LUST, Date of Government Version: 06/08/2020				
Status: Completed - Case Closed				
Facility Id: 900140025				
Status: Case Closed				
Global Id: T0603700544				
Global Id: T0603784153				
Global ID: T0603700544				

CPS-SLIC: Cleanup Program Sites (CPS; also known as Site Cleanups [SC] and formerly known as Spills, Leaks, Investigations, and Cleanups [SLIC] sites) included in GeoTracker. GeoTracker is the Water Boards data management system for sites that impact, or have the potential to impact, water quality in California, with emphasis on groundwater.

A review of the CPS-SLIC list, as provided by EDR, has revealed that there are 2 CPS-SLIC sites within approximately 0.5 miles of the target property.

<u>Lower Elevation</u>	<u>Address</u>	<u>Direction / Distance</u>	<u>Map ID</u>	<u>Page</u>
ZIMMERMAN DEVELOPMEN	560 ALAMEDA	SSE 1/8 - 1/4 (0.144 mi.)	Z152	296
Database: SLIC REG 4, Date of Government Version: 11/17/2004				
Database: CPS-SLIC, Date of Government Version: 06/08/2020				
Facility Status: Completed - Case Closed				
Facility Status: No further action required				
Global Id: SL2046K1651				
FORMER ACE PLATING	719 TOWNE AVENUE	WSW 1/4 - 1/2 (0.390 mi.)	AY310	746
Database: CPS-SLIC, Date of Government Version: 06/08/2020				

EXECUTIVE SUMMARY

Facility Status: Open - Site Assessment
Global Id: T10000004814

State and tribal registered storage tank lists

UST: The Underground Storage Tank database contains registered USTs. USTs are regulated under Subtitle I of the Resource Conservation and Recovery Act (RCRA). The data come from the State Water Resources Control Board's Hazardous Substance Storage Container Database.

A review of the UST list, as provided by EDR, has revealed that there are 85 UST sites within approximately 0.25 miles of the target property.

<u>Equal/Higher Elevation</u>	<u>Address</u>	<u>Direction / Distance</u>	<u>Map ID</u>	<u>Page</u>
Not reported Database: LOS ANGELES UST, Date of Government Version: 06/01/2019	364 S CENTRAL AVE	NW 0 - 1/8 (0.001 mi.)	B10	60
Not reported Database: LOS ANGELES UST, Date of Government Version: 06/01/2019	401 S CENTRAL AVE	NNW 0 - 1/8 (0.009 mi.)	B11	60
Not reported Database: LOS ANGELES UST, Date of Government Version: 06/01/2019	429 S CENTRAL AVE	NW 0 - 1/8 (0.014 mi.)	B12	61
Not reported Database: LOS ANGELES UST, Date of Government Version: 06/01/2019	422 S ALAMEDA ST	E 0 - 1/8 (0.021 mi.)	E17	63
Not reported Database: LOS ANGELES UST, Date of Government Version: 06/01/2019	408 STANFORD AVE	NW 0 - 1/8 (0.037 mi.)	B27	117
Not reported Database: LOS ANGELES UST, Date of Government Version: 06/01/2019	406-08 SEATON ST	ENE 0 - 1/8 (0.044 mi.)	H34	121
YAOHAN U.S.A. Database: LOS ANGELES UST, Date of Government Version: 06/01/2019	333 S ALAMEDA ST UN	NNE 0 - 1/8 (0.045 mi.)	G38	150
YAOHAN U.S.A.. Database: UST, Date of Government Version: 06/08/2020 Database: LOS ANGELES UST, Date of Government Version: 06/01/2019 Facility Id: 24369	333 S ALAMEDA ST	NNE 0 - 1/8 (0.045 mi.)	G41	162
Not reported Database: LOS ANGELES UST, Date of Government Version: 06/01/2019	350 S TOWNE AVE	NNW 0 - 1/8 (0.051 mi.)	C45	163
VACANT PARKING LOT Database: LOS ANGELES UST, Date of Government Version: 06/01/2019	422 SEATON ST	E 0 - 1/8 (0.054 mi.)	H51	167
Not reported Database: LOS ANGELES UST, Date of Government Version: 06/01/2019	411 STANFORD AVE	NW 0 - 1/8 (0.055 mi.)	I53	167
Not reported Database: LOS ANGELES UST, Date of Government Version: 06/01/2019	601-03 E 4TH ST	NNW 0 - 1/8 (0.057 mi.)	C55	168
Not reported Database: LOS ANGELES UST, Date of Government Version: 06/01/2019	440 SEATON ST	E 0 - 1/8 (0.060 mi.)	E58	170
Not reported Database: LOS ANGELES UST, Date of Government Version: 06/01/2019	300 S ALAMEDA ST	NNE 0 - 1/8 (0.074 mi.)	J69	190
Not reported Database: LOS ANGELES UST, Date of Government Version: 06/01/2019	330 S ALAMEDA ST	NE 0 - 1/8 (0.075 mi.)	G70	190
Not reported Database: LOS ANGELES UST, Date of Government Version: 06/01/2019	828 E 4TH ST	ENE 0 - 1/8 (0.081 mi.)	H77	201
Not reported Database: LOS ANGELES UST, Date of Government Version: 06/01/2019	301 S ALAMEDA ST	NNE 0 - 1/8 (0.081 mi.)	J79	201

EXECUTIVE SUMMARY

<u>Equal/Higher Elevation</u>	<u>Address</u>	<u>Direction / Distance</u>	<u>Map ID</u>	<u>Page</u>
Not reported Database: LOS ANGELES UST, Date of Government Version: 06/01/2019	421 COLYTON ST	E 0 - 1/8 (0.097 mi.)	P95	213
Not reported Database: LOS ANGELES UST, Date of Government Version: 06/01/2019	440 S TOWNE AVE	WNW 0 - 1/8 (0.100 mi.)	I102	227
Not reported Database: LOS ANGELES UST, Date of Government Version: 06/01/2019	718 E 3RD ST	NNE 0 - 1/8 (0.118 mi.)	T121	238
Not reported Database: LOS ANGELES UST, Date of Government Version: 06/01/2019	418 CALYTON	E 0 - 1/8 (0.118 mi.)	P125	241
Not reported Database: LOS ANGELES UST, Date of Government Version: 06/01/2019	721 E 3RD ST	NNE 1/8 - 1/4 (0.128 mi.)	T133	254
PEARCE'S GARAGE Database: LOS ANGELES UST, Date of Government Version: 06/01/2019	915 E 4TH ST	ENE 1/8 - 1/4 (0.131 mi.)	U137	257
CENTRAL UTILITY PLAN Database: UST, Date of Government Version: 06/08/2020 Facility Id: 24349	275 CENTRAL	N 1/8 - 1/4 (0.138 mi.)	W143	287
STONE TIRE SERVICE Database: LOS ANGELES UST, Date of Government Version: 06/01/2019	735 E 3RD ST	NNE 1/8 - 1/4 (0.146 mi.)	T156	301
PULTE HOME CORPORATI Database: LOS ANGELES UST, Date of Government Version: 06/01/2019	801 E 3RD ST	NNE 1/8 - 1/4 (0.170 mi.)	T176	340
Not reported Database: LOS ANGELES UST, Date of Government Version: 06/01/2019	428 BOYD ST	NW 1/8 - 1/4 (0.179 mi.)	AC185	346
Not reported Database: LOS ANGELES UST, Date of Government Version: 06/01/2019	420 BOYD ST	NW 1/8 - 1/4 (0.180 mi.)	AC187	346
FUNLAND TOYS Database: LOS ANGELES UST, Date of Government Version: 06/01/2019	420 S SAN PEDRO ST	NW 1/8 - 1/4 (0.180 mi.)	AJ188	347
Not reported Database: LOS ANGELES UST, Date of Government Version: 06/01/2019	447-49 E 3RD ST	NNW 1/8 - 1/4 (0.189 mi.)	V198	361
Not reported Database: LOS ANGELES UST, Date of Government Version: 06/01/2019	231 S CENTRAL AVE	N 1/8 - 1/4 (0.191 mi.)	W201	364
HUDSON 4TH & TRACTIO Database: LOS ANGELES UST, Date of Government Version: 06/01/2019	963 E 4TH ST	ENE 1/8 - 1/4 (0.203 mi.)	AD221	457
ROCK HILL HOLDINGS Database: LOS ANGELES UST, Date of Government Version: 06/01/2019	818 E 3RD ST	NE 1/8 - 1/4 (0.204 mi.)	AO223	459
Not reported Database: LOS ANGELES UST, Date of Government Version: 06/01/2019	400 S SAN PEDRO ST	NW 1/8 - 1/4 (0.206 mi.)	AJ225	467
Not reported Database: LOS ANGELES UST, Date of Government Version: 06/01/2019	150-56 S ALAMEDA ST	N 1/8 - 1/4 (0.207 mi.)	AL227	468
Not reported Database: LOS ANGELES UST, Date of Government Version: 06/01/2019	600-610 E 2ND ST	NNE 1/8 - 1/4 (0.209 mi.)	AG231	470
LITTLE TOKYO Database: UST, Date of Government Version: 06/08/2020 Database: LOS ANGELES UST, Date of Government Version: 06/01/2019 Facility Id: 24384	420 E 3RD ST	NNW 1/8 - 1/4 (0.219 mi.)	AP247	503
SKID ROW DEVELOPMENT Database: UST, Date of Government Version: 06/08/2020 Database: LOS ANGELES UST, Date of Government Version: 06/01/2019	434 S SAN PEDRO ST	WNW 1/8 - 1/4 (0.220 mi.)	AJ254	508

EXECUTIVE SUMMARY

Facility Id: 23538				
Not reported	384 E 2ND ST	N 1/8 - 1/4 (0.228 mi.)	AT266	631
Database: LOS ANGELES UST, Date of Government Version: 06/01/2019				
Not reported	405-09 S MOLINO	E 1/8 - 1/4 (0.234 mi.)	AK273	641
Database: LOS ANGELES UST, Date of Government Version: 06/01/2019				
Not reported	164 S CENTRAL AVE	N 1/8 - 1/4 (0.235 mi.)	AN279	678
Database: LOS ANGELES UST, Date of Government Version: 06/01/2019				
Not reported	290 GAREY ST	NE 1/8 - 1/4 (0.237 mi.)	AO281	679
Database: LOS ANGELES UST, Date of Government Version: 06/01/2019				
Not reported	868 TRACTION AVE	ENE 1/8 - 1/4 (0.244 mi.)	AW291	695
Database: LOS ANGELES UST, Date of Government Version: 06/01/2019				
Not reported	857 TRACTION AVE	ENE 1/8 - 1/4 (0.248 mi.)	AW294	702
Database: LOS ANGELES UST, Date of Government Version: 06/01/2019				
Not reported	210 S GAREY ST	NE 1/8 - 1/4 (0.249 mi.)	AO295	702
Database: LOS ANGELES UST, Date of Government Version: 06/01/2019				
Lower Elevation	Address	Direction / Distance	Map ID	Page
Not reported	441 S CENTRAL AVE	WSW 0 - 1/8 (0.018 mi.)	D15	62
Database: LOS ANGELES UST, Date of Government Version: 06/01/2019				
TEXACO TRUCK STOP	500 S ALAMEDA ST	SSE 0 - 1/8 (0.034 mi.)	E25	116
Database: UST, Date of Government Version: 06/08/2020				
Database: LOS ANGELES UST, Date of Government Version: 06/01/2019				
Facility Id: FA0029647				
Facility Id: 24398				
Not reported	1001 W 5TH ST	SE 0 - 1/8 (0.043 mi.)	E29	118
Database: LOS ANGELES UST, Date of Government Version: 06/01/2019				
Not reported	1008 E 5TH ST	SE 0 - 1/8 (0.047 mi.)	E43	163
Database: LOS ANGELES UST, Date of Government Version: 06/01/2019				
Not reported	518 SEATON ST	SE 0 - 1/8 (0.080 mi.)	K75	200
Database: LOS ANGELES UST, Date of Government Version: 06/01/2019				
ROLLO TRANSPERATION	536 SEATON ST	SE 0 - 1/8 (0.090 mi.)	K88	210
Database: LOS ANGELES UST, Date of Government Version: 06/01/2019				
LAX-C INC(WAREHOUSE)	1130 E 5TH ST	ESE 0 - 1/8 (0.091 mi.)	O90	210
Database: UST, Date of Government Version: 06/08/2020				
Database: LOS ANGELES UST, Date of Government Version: 06/01/2019				
Facility Id: 24764				
Not reported	543 S CENTRAL AVE	SSW 0 - 1/8 (0.094 mi.)	L94	213
Database: LOS ANGELES UST, Date of Government Version: 06/01/2019				
YOUNG'S MARKET CO	500 S CENTRAL AVE	SSW 0 - 1/8 (0.097 mi.)	Q98	217
Database: LOS ANGELES UST, Date of Government Version: 06/01/2019				
Not reported	545 S CENTRAL AVE	SSW 0 - 1/8 (0.101 mi.)	L105	231
Database: LOS ANGELES UST, Date of Government Version: 06/01/2019				
AMERICAN FISH AND SE	550 S CERES AVE	SW 0 - 1/8 (0.110 mi.)	L116	236
Database: LOS ANGELES UST, Date of Government Version: 06/01/2019				
Not reported	701 E 5TH ST	WNW 0 - 1/8 (0.123 mi.)	S128	252
Database: LOS ANGELES UST, Date of Government Version: 06/01/2019				
Not reported	523 STANFORD AVE	W 1/8 - 1/4 (0.126 mi.)	M129	252
Database: LOS ANGELES UST, Date of Government Version: 06/01/2019				

EXECUTIVE SUMMARY

<u>Lower Elevation</u>	<u>Address</u>	<u>Direction / Distance</u>	<u>Map ID</u>	<u>Page</u>
Not reported Database: LOS ANGELES UST, Date of Government Version: 06/01/2019	454 COLYTON ST	E 1/8 - 1/4 (0.128 mi.)	P132	254
Not reported Database: LOS ANGELES UST, Date of Government Version: 06/01/2019	442-444 COLYTON ST	E 1/8 - 1/4 (0.130 mi.)	P134	254
Not reported Database: LOS ANGELES UST, Date of Government Version: 06/01/2019	518-524 CALYTON ST	ESE 1/8 - 1/4 (0.141 mi.)	O148	293
LA TIMES FLEET GARAG Database: LOS ANGELES UST, Date of Government Version: 06/01/2019	560 S ALAMEDA ST	SSE 1/8 - 1/4 (0.144 mi.)	Z150	295
Not reported Database: LOS ANGELES UST, Date of Government Version: 06/01/2019	533 S COLYTON ST	SE 1/8 - 1/4 (0.149 mi.)	AA157	301
Not reported Database: LOS ANGELES UST, Date of Government Version: 06/01/2019	1215-1226 FACTORY PL	SSE 1/8 - 1/4 (0.165 mi.)	Z168	318
CITY SEA FOODS INC Database: LOS ANGELES UST, Date of Government Version: 06/01/2019	531 S TOWNE AVE	W 1/8 - 1/4 (0.179 mi.)	AI183	345
Not reported Database: LOS ANGELES UST, Date of Government Version: 06/01/2019	6TH & CENTRAL	SSW 1/8 - 1/4 (0.179 mi.)	AF184	345
Not reported Database: LOS ANGELES UST, Date of Government Version: 06/01/2019	930 E 6TH ST	SSW 1/8 - 1/4 (0.182 mi.)	AF194	359
Not reported Database: LOS ANGELES UST, Date of Government Version: 06/01/2019	624 CERES AVE	SW 1/8 - 1/4 (0.198 mi.)	AH210	396
Not reported Database: LOS ANGELES UST, Date of Government Version: 06/01/2019	524-526 S CROCKER ST	W 1/8 - 1/4 (0.202 mi.)	AI216	447
Not reported Database: LOS ANGELES UST, Date of Government Version: 06/01/2019	526 CROCKER ST	W 1/8 - 1/4 (0.203 mi.)	AI218	448
Not reported Database: LOS ANGELES UST, Date of Government Version: 06/01/2019	1211 PALMETTO ST	SE 1/8 - 1/4 (0.208 mi.)	AM229	469
PALMETTO CONSTRUCTIO Database: UST, Date of Government Version: 06/08/2020 Database: LOS ANGELES UST, Date of Government Version: 06/01/2019 Facility Id: FA0000775 Facility Id: 24779	1212 PALMETTO ST	SE 1/8 - 1/4 (0.214 mi.)	AM238	487
Not reported Database: LOS ANGELES UST, Date of Government Version: 06/01/2019	585 S CENTRAL AVE	SSW 1/8 - 1/4 (0.217 mi.)	AF241	490
PACIFIC AMERICAN FIS Database: LOS ANGELES UST, Date of Government Version: 06/01/2019	620 S GLADYS AVE	SW 1/8 - 1/4 (0.220 mi.)	AQ251	506
MTA (LACMTA) DIVISIO Database: LOS ANGELES UST, Date of Government Version: 06/01/2019	1016 E 6TH ST	S 1/8 - 1/4 (0.224 mi.)	AR257	512
Not reported Database: LOS ANGELES UST, Date of Government Version: 06/01/2019	550 S HEWIT ST	ESE 1/8 - 1/4 (0.224 mi.)	AM260	626
Not reported Database: LOS ANGELES UST, Date of Government Version: 06/01/2019	501 E 5TH ST	WNW 1/8 - 1/4 (0.226 mi.)	AS264	630
Not reported Database: LOS ANGELES UST, Date of Government Version: 06/01/2019	550 CROCKER ST	W 1/8 - 1/4 (0.226 mi.)	AI265	631
M T A Database: UST, Date of Government Version: 06/08/2020 Database: LOS ANGELES UST, Date of Government Version: 06/01/2019	624 S CENTRAL AVE	SSW 1/8 - 1/4 (0.229 mi.)	AR267	631

EXECUTIVE SUMMARY

Facility Id: 24429				
Not reported	435 S MOLINO	E 1/8 - 1/4 (0.232 mi.)	AK271	640
Database: LOS ANGELES UST, Date of Government Version: 06/01/2019				
Not reported	631 CERES AVE	SW 1/8 - 1/4 (0.233 mi.)	AQ272	641
Database: LOS ANGELES UST, Date of Government Version: 06/01/2019				
LA COUNTY METROPOLIT	1130 E 6TH ST	S 1/8 - 1/4 (0.235 mi.)	AR276	644
Database: UST, Date of Government Version: 06/08/2020				
Database: LOS ANGELES UST, Date of Government Version: 06/01/2019				
Facility Id: FA0020679				
Not reported	6TH & ALAMEDA	S 1/8 - 1/4 (0.235 mi.)	AR280	678
Database: LOS ANGELES UST, Date of Government Version: 06/01/2019				
Not reported	626 E 6TH ST	WSW 1/8 - 1/4 (0.242 mi.)	288	685
Database: LOS ANGELES UST, Date of Government Version: 06/01/2019				
CENTRAL PROCESSING I	636 S STANFORD AVE	SW 1/8 - 1/4 (0.249 mi.)	AQ297	708
Database: LOS ANGELES UST, Date of Government Version: 06/01/2019				

AST: A listing of aboveground storage tank petroleum storage tank locations.

A review of the AST list, as provided by EDR, has revealed that there are 2 AST sites within approximately 0.25 miles of the target property.

<u>Lower Elevation</u>	<u>Address</u>	<u>Direction / Distance</u>	<u>Map ID</u>	<u>Page</u>
DISTRIBUTING STATION	1218 FACTORY PL	SSE 1/8 - 1/4 (0.187 mi.)	Z197	360
Database: AST, Date of Government Version: 07/06/2016				
LA COUNTY METROPOLIT	1130 E 6TH ST	S 1/8 - 1/4 (0.235 mi.)	AR277	644
Database: LOS ANGELES AST, Date of Government Version: 06/01/2019				

State and tribal voluntary cleanup sites

VCP: Contains low threat level properties with either confirmed or unconfirmed releases and the project proponents have request that DTSC oversee investigation and/or cleanup activities and have agreed to provide coverage for DTSC's costs.

A review of the VCP list, as provided by EDR, and dated 04/27/2020 has revealed that there are 2 VCP sites within approximately 0.5 miles of the target property.

<u>Lower Elevation</u>	<u>Address</u>	<u>Direction / Distance</u>	<u>Map ID</u>	<u>Page</u>
AT MATEO	555 MATEO	ESE 1/4 - 1/2 (0.336 mi.)	301	716
Status: Certified				
Facility Id: 60002188				
SOUTHLAND PALLET	725 CHANNING ST	S 1/4 - 1/2 (0.470 mi.)	BB321	770
Status: Certified				
Facility Id: 19490227				

EXECUTIVE SUMMARY

ADDITIONAL ENVIRONMENTAL RECORDS

Local Brownfield lists

US BROWNFIELDS: The EPA's listing of Brownfields properties from the Cleanups in My Community program, which provides information on Brownfields properties for which information is reported back to EPA, as well as areas served by Brownfields grant programs.

A review of the US BROWNFIELDS list, as provided by EDR, and dated 06/01/2020 has revealed that there are 8 US BROWNFIELDS sites within approximately 0.5 miles of the target property.

<u>Equal/Higher Elevation</u>	<u>Address</u>	<u>Direction / Distance</u>	<u>Map ID</u>	<u>Page</u>
FOURTH AND ALAMEDA ACRES property ID: 239947 Cleanup Completion Date: -	320 S ALAMEDA STREET	NNE 0 - 1/8 (0.062 mi.)	J65	173
NORTH OF ANGEL CITY ACRES property ID: 239936 Cleanup Completion Date: -	510 E 2ND STREET	NNE 1/8 - 1/4 (0.195 mi.)	AL206	370
SECOND AND CENTRAL ACRES property ID: 239945 Cleanup Completion Date: -	401 AND 437 E 2ND ST	N 1/8 - 1/4 (0.217 mi.)	AN242	491
ALAMEDA STREET WIDEN ACRES property ID: 170651 Cleanup Completion Date: -	201 N ALAMEDA ST 907	N 1/4 - 1/2 (0.370 mi.)	AZ304	732
CATHEDRAL OF OUR LAD ACRES property ID: 239943 Cleanup Completion Date: -	422 E TEMPLE STREET	N 1/4 - 1/2 (0.410 mi.)	314	755

<u>Lower Elevation</u>	<u>Address</u>	<u>Direction / Distance</u>	<u>Map ID</u>	<u>Page</u>
CENTRAL AND SIXTH ACRES property ID: 239946 Cleanup Completion Date: -	500 S CENTRAL AVENUE	SSW 0 - 1/8 (0.097 mi.)	Q97	214
SITE 2 EAST - BRIDGE ACRES property ID: 167381 Cleanup Completion Date: -	E 6TH ST EASTERN POR	SW 1/8 - 1/4 (0.164 mi.)	AE167	315
SITE 1 WEST - BRIDGE ACRES property ID: 167382 Cleanup Completion Date: -	580 SOUTH ALAMEDA ST	S 1/8 - 1/4 (0.190 mi.)	Z199	361

Local Lists of Landfill / Solid Waste Disposal Sites

SWRCY: A listing of recycling facilities in California.

A review of the SWRCY list, as provided by EDR, and dated 06/08/2020 has revealed that there are 3 SWRCY sites within approximately 0.5 miles of the target property.

<u>Lower Elevation</u>	<u>Address</u>	<u>Direction / Distance</u>	<u>Map ID</u>	<u>Page</u>
DOWNTOWN METALS & RE	526 S ALAMEDA ST	SSE 0 - 1/8 (0.073 mi.)	K68	177

EXECUTIVE SUMMARY

Cert Id: RC7892				
GREEN CO RECYCLING Cert Id: RC296105.001	714 E 7TH ST	WSW 1/4 - 1/2 (0.361 mi.)	AY303	731
THINK GREEN RECYCLE Cert Id: RC296856.001	740 MERCHANT ST	SSW 1/4 - 1/2 (0.434 mi.)	315	758

Local Lists of Hazardous waste / Contaminated Sites

HIST Cal-Sites: Formerly known as ASPIS, this database contains both known and potential hazardous substance sites. The source is the California Department of Toxic Substance Control. No longer updated by the state agency. It has been replaced by ENVIROSTOR.

A review of the HIST Cal-Sites list, as provided by EDR, and dated 08/08/2005 has revealed that there are 2 HIST Cal-Sites sites within approximately 1 mile of the target property.

<u>Lower Elevation</u>	<u>Address</u>	<u>Direction / Distance</u>	<u>Map ID</u>	<u>Page</u>
BUTTERFIELD (SUN CHE DEAN AND ASSOCIATES)	590 SOUTH SANTA FE A 700 SOUTH SANTA FE A	ESE 1/2 - 1 (0.510 mi.) SE 1/2 - 1 (0.701 mi.)	BC325 BG340	798 882

CERS HAZ WASTE: List of sites in the California Environmental Protection Agency (CalEPA) Regulated Site Portal which fall under the Hazardous Chemical Management, Hazardous Waste Onsite Treatment, Household Hazardous Waste Collection, Hazardous Waste Generator, and RCRA LQ HW Generator programs.

A review of the CERS HAZ WASTE list, as provided by EDR, and dated 04/20/2020 has revealed that there are 12 CERS HAZ WASTE sites within approximately 0.25 miles of the target property.

<u>Equal/Higher Elevation</u>	<u>Address</u>	<u>Direction / Distance</u>	<u>Map ID</u>	<u>Page</u>
LOS ANGELES COLD STO	400 S CENTRAL AVE	0 - 1/8 (0.001 mi.)	A3	10
PEARCE'S GARAGE	915 E 4TH ST	ENE 1/8 - 1/4 (0.131 mi.)	U138	257
LE LABO 7	744 E 3RD ST	NNE 1/8 - 1/4 (0.144 mi.)	T154	298
MATERIAL TEST LABORA	510 E 2ND ST	NNE 1/8 - 1/4 (0.195 mi.)	AL204	366
TOKYO CLEANERS	426 E 2ND ST	N 1/8 - 1/4 (0.199 mi.)	AN213	398
OFFICE DEPOT #2101	401 E 2ND ST	N 1/8 - 1/4 (0.225 mi.)	AN261	626
<u>Lower Elevation</u>	<u>Address</u>	<u>Direction / Distance</u>	<u>Map ID</u>	<u>Page</u>
SUPER TEXACO	500 ALAMEDA ST	SSE 0 - 1/8 (0.034 mi.)	E24	67
W.W. GRAINGER INC	570 S ALAMEDA ST	S 1/8 - 1/4 (0.152 mi.)	Z163	306
THE WALKING MAN INC	801 E 6TH ST	WSW 1/8 - 1/4 (0.169 mi.)	AB175	323
LA KRETZ INNOVATION	525 S HEWITT ST	ESE 1/8 - 1/4 (0.196 mi.)	AM208	375
LA DEPARTMENT WATER	1212 PALMETTO STREET	SE 1/8 - 1/4 (0.214 mi.)	AM236	473
LA COUNTY METROPOLIT	1130 E 6TH ST	S 1/8 - 1/4 (0.235 mi.)	AR277	644

Local Lists of Registered Storage Tanks

SWEEPS UST: Statewide Environmental Evaluation and Planning System. This underground storage tank listing was updated and maintained by a company contacted by the SWRCB in the early 1990's. The listing is no

EXECUTIVE SUMMARY

longer updated or maintained. The local agency is the contact for more information on a site on the SWEEPS list.

A review of the SWEEPS UST list, as provided by EDR, and dated 06/01/1994 has revealed that there are 37 SWEEPS UST sites within approximately 0.25 miles of the target property.

<u>Equal/Higher Elevation</u>	<u>Address</u>	<u>Direction / Distance</u>	<u>Map ID</u>	<u>Page</u>
D F ASSOCIATES Comp Number: 7734	408 STANFORD AVE	NW 0 - 1/8 (0.037 mi.)	B28	117
ARI NADELMAN Comp Number: 7231	360 S ALAMEDA ST	NNE 0 - 1/8 (0.044 mi.)	G33	120
YAOHAN U.S.A. Status: A Comp Number: 8147	333 S ALAMEDA ST 300	NNE 0 - 1/8 (0.045 mi.)	G37	149
BEVERLY KATZ Comp Number: 7469	828 E 4TH ST	ENE 0 - 1/8 (0.081 mi.)	H76	200
WILLIAMS TRANSPORTAT Comp Number: 1075	440 TOWNE AVE	WNW 0 - 1/8 (0.100 mi.)	I104	228
BERNARD DINERSTEIN Comp Number: 4292	418 COLYTON ST	E 0 - 1/8 (0.118 mi.)	P122	239
UMEYA RICE CAKE CO Status: A Comp Number: 8243	414 S CROCKER ST	NW 1/8 - 1/4 (0.130 mi.)	N135	255
MARY C/ROBERT ARRANA Status: A Comp Number: 4459	735 E 3RD ST	NNE 1/8 - 1/4 (0.146 mi.)	T155	300
C W BUNDREN Comp Number: 4291	405 S HEWITT ST	E 1/8 - 1/4 (0.161 mi.)	AD165	310
REPAIR MERCEDES Comp Number: 7881	962 E 4TH PL	ENE 1/8 - 1/4 (0.173 mi.)	U178	340
DSD TRUCKING INC. Comp Number: 4298	452 S HEWITT ST	E 1/8 - 1/4 (0.191 mi.)	AK200	364
MATERIAL TEST LABORA Comp Number: 6110	510 E 2ND ST	NNE 1/8 - 1/4 (0.195 mi.)	AL204	366
COCA-COLA USA Comp Number: 888	963 E FOURTH ST	ENE 1/8 - 1/4 (0.203 mi.)	AD220	453
UNK Comp Number: 7864	600 E 2ND ST	NNE 1/8 - 1/4 (0.209 mi.)	AG230	469
C W BUNDREN INCORPOR Comp Number: 3771	970 E 4TH ST	E 1/8 - 1/4 (0.211 mi.)	AD232	470
US RENAL CARE LITTLE Status: A Comp Number: 7681	420 E 3RD ST STE 120	NNW 1/8 - 1/4 (0.219 mi.)	AP244	495
SKID ROW DEVELOPMENT Status: A Comp Number: 6461	434 S SAN PEDRO ST	WNW 1/8 - 1/4 (0.220 mi.)	AJ254	508
ENTERPRISE SALES CO Comp Number: 2527	290 GAREY ST	NE 1/8 - 1/4 (0.237 mi.)	AO282	679
MIKA CORPORATION	360 E 2ND ST	N 1/8 - 1/4 (0.237 mi.)	AT284	682

EXECUTIVE SUMMARY

Comp Number: 6546

<u>Lower Elevation</u>	<u>Address</u>	<u>Direction / Distance</u>	<u>Map ID</u>	<u>Page</u>
SUPER TEXACO Status: A Comp Number: 3979	500 ALAMEDA ST	SSE 0 - 1/8 (0.034 mi.)	E24	67
MILTON'S EXPRESS, IN Status: A Tank Status: A Comp Number: 39	1130 E 5TH ST	ESE 0 - 1/8 (0.091 mi.)	O92	212
YOUNG'S MARKET COMPA Status: A Tank Status: A Comp Number: 2499	500 S CENTRAL AVE	SSW 0 - 1/8 (0.097 mi.)	Q99	217
AMERICAN FISH/SEAFOOD Status: A Comp Number: 4290	550 CERES AVE	SW 0 - 1/8 (0.110 mi.)	L115	235
DEPENDABLE TRUCKING Comp Number: 4295	1201 E 5TH ST	ESE 1/8 - 1/4 (0.141 mi.)	Y147	292
THE TIMES MIRROR COM Comp Number: 5208	560 S ALAMEDA ST	SSE 1/8 - 1/4 (0.144 mi.)	Z151	295
TONY ROMAN Comp Number: 4297	533 COLYTON ST	SE 1/8 - 1/4 (0.149 mi.)	AA158	302
THE WALKING MAN INC Comp Number: 4546	801 E 6TH ST	WSW 1/8 - 1/4 (0.169 mi.)	AB175	323
CITY SEA FOODS INC Comp Number: 234	531 TOWNE AVE	W 1/8 - 1/4 (0.179 mi.)	AI180	344
STANDARD COOPERAGE C Comp Number: 151	501 S HEWITT ST	ESE 1/8 - 1/4 (0.181 mi.)	Y190	347
CURRENT OCCUPANT Comp Number: 77	930 E 6TH ST	SSW 1/8 - 1/4 (0.182 mi.)	AF193	357
UNK Comp Number: 7782	526 S CROCKER ST	W 1/8 - 1/4 (0.203 mi.)	AI217	447
PROSPECT ENTERPRISES Comp Number: 4583	621 KOHLER ST	SSW 1/8 - 1/4 (0.207 mi.)	AH228	468
LA DEPARTMENT WATER Status: A Tank Status: A Comp Number: 3772	1212 PALMETTO STREET	SE 1/8 - 1/4 (0.214 mi.)	AM236	473
PACIFIC AMERICAN FIS Status: A Comp Number: 8117	620 S GLADYS AVE	SW 1/8 - 1/4 (0.220 mi.)	AQ250	505
MARKS ENGINEERING Comp Number: 6730	501 E 5TH ST	WNW 1/8 - 1/4 (0.226 mi.)	AS263	630
RTD DIVISION 1-ALAME Status: A Tank Status: A Comp Number: 1864	624 S CENTRAL AVE	SSW 1/8 - 1/4 (0.229 mi.)	AR268	632
SO CALIF RAPID TRANS	624 S CENTRAL AVE	SSW 1/8 - 1/4 (0.229 mi.)	AR269	637

EXECUTIVE SUMMARY

Status: A
Comp Number: 8254

HIST UST: Historical UST Registered Database.

A review of the HIST UST list, as provided by EDR, and dated 10/15/1990 has revealed that there are 25 HIST UST sites within approximately 0.25 miles of the target property.

<u>Equal/Higher Elevation</u>	<u>Address</u>	<u>Direction / Distance</u>	<u>Map ID</u>	<u>Page</u>
WILLIAMS TRANSPORTAT Facility Id: 00000017024	440 TOWNE AVE	WNW 0 - 1/8 (0.100 mi.)	I103	227
WILLIAMS TRANSPORTAT	440 TOWNE AVE	WNW 0 - 1/8 (0.100 mi.)	I104	228
BERNARD DINERSTEIN	418 COLYTON ST	E 0 - 1/8 (0.118 mi.)	P122	239
YALE TRANSPORTATION Facility Id: 00000067529	418 COLYTON ST	E 0 - 1/8 (0.118 mi.)	P123	240
CENTRAL UTILITY PLAN Facility Id: 00000033929	275 CENTRAL	N 1/8 - 1/4 (0.138 mi.)	W143	287
MATERIAL TEST LABORA Facility Id: 00000064853	510 E 2ND ST	NNE 1/8 - 1/4 (0.195 mi.)	AL202	365
MATERIAL TEST LABORA	510 E SECOND STREET	NNE 1/8 - 1/4 (0.195 mi.)	AL203	365
COCA-COLA USA	963 E FOURTH STREET	ENE 1/8 - 1/4 (0.203 mi.)	AD219	449
COCA-COLA USA Facility Id: 00000007831	963 E FOURTH ST	ENE 1/8 - 1/4 (0.203 mi.)	AD220	453
C W BUNDREN INCORPOR C.W. BUNDREN INC. Facility Id: 00000064343	970 E 4TH ST 970 E 4TH ST	E 1/8 - 1/4 (0.211 mi.) E 1/8 - 1/4 (0.211 mi.)	AD232 AD233	470 471
ENTERPRISE SALES CO ENTERPRISE SALES CO. Facility Id: 00000047242	290 GAREY ST 290 S GAREY ST	NE 1/8 - 1/4 (0.237 mi.) NE 1/8 - 1/4 (0.237 mi.)	AO282 AO283	679 681
<u>Lower Elevation</u>	<u>Address</u>	<u>Direction / Distance</u>	<u>Map ID</u>	<u>Page</u>
MILTONS EXPRESS INC MILTON'S EXPRESS INC Facility Id: 00000000506	1130 E FIFTH ST 1130 E 5TH ST	ESE 0 - 1/8 (0.091 mi.) ESE 0 - 1/8 (0.091 mi.)	O89 O91	210 211
YOUNGS MARKET CO YOUNG'S MARKET CO. Facility Id: 00000047174	565 SO ALAMEDA 565 S ALAMEDA ST	S 1/8 - 1/4 (0.150 mi.) S 1/8 - 1/4 (0.150 mi.)	Z159 Z160	302 303
CITY SEA FOODS INC Facility Id: 00000003635	531 TOWNE AVE	W 1/8 - 1/4 (0.179 mi.)	AI182	345
STANDARD COOPERAGE C N S SMITH TRUCKING S Facility Id: 00000003170	501 S HEWITT ST 501 S HEWITT ST	ESE 1/8 - 1/4 (0.181 mi.) ESE 1/8 - 1/4 (0.181 mi.)	Y190 Y191	347 355
LEASEWAY TRANSPORTAT Facility Id: 00000002227	930 E 6TH ST	SSW 1/8 - 1/4 (0.182 mi.)	AF192	356
CURRENT OCCUPANT PALMETTO STREET CONS Facility Id: 00000064862	930 E 6TH ST 1212 PALMETTO ST	SSW 1/8 - 1/4 (0.182 mi.) SE 1/8 - 1/4 (0.214 mi.)	AF193 AM235	357 472
DIVISION 1 - ALAMEDA	1016 E 6TH ST	S 1/8 - 1/4 (0.224 mi.)	AR258	512

EXECUTIVE SUMMARY

Facility Id: 00000033833

L.A.C.M.T.A. **1016 E 6TH ST** **S 1/8 - 1/4 (0.224 mi.)** **AR259** **514**

CERS TANKS: List of sites in the California Environmental Protection Agency (CalEPA) Regulated Site Portal which fall under the Aboveground Petroleum Storage and Underground Storage Tank regulatory programs.

A review of the CERS TANKS list, as provided by EDR, and dated 04/20/2020 has revealed that there are 3 CERS TANKS sites within approximately 0.25 miles of the target property.

<u>Lower Elevation</u>	<u>Address</u>	<u>Direction / Distance</u>	<u>Map ID</u>	<u>Page</u>
SUPER TEXACO	500 ALAMEDA ST	SSE 0 - 1/8 (0.034 mi.)	E24	67
LA DEPARTMENT WATER	1212 PALMETTO STREET	SE 1/8 - 1/4 (0.214 mi.)	AM236	473
LA COUNTY METROPOLIT	1130 E 6TH ST	S 1/8 - 1/4 (0.235 mi.)	AR277	644

CA FID UST: The Facility Inventory Database contains active and inactive underground storage tank locations. The source is the State Water Resource Control Board.

A review of the CA FID UST list, as provided by EDR, and dated 10/31/1994 has revealed that there are 36 CA FID UST sites within approximately 0.25 miles of the target property.

<u>Equal/Higher Elevation</u>	<u>Address</u>	<u>Direction / Distance</u>	<u>Map ID</u>	<u>Page</u>
D F ASSOCIATES Facility Id: 19014448 Status: I	408 STANFORD AVE	NW 0 - 1/8 (0.037 mi.)	B28	117
ARI NADELMAN Facility Id: 19007684 Status: I	360 S ALAMEDA ST	NNE 0 - 1/8 (0.044 mi.)	G33	120
BEVERLY KATZ Facility Id: 19054617 Status: I	828 E 4TH ST	ENE 0 - 1/8 (0.081 mi.)	H76	200
WILLIAMS TRANSPORTAT Facility Id: 19054206 Status: I	440 TOWNE AVE	WNW 0 - 1/8 (0.100 mi.)	I104	228
BERNARD DINERSTEIN Facility Id: 19008751 Status: I	418 COLYTON ST	E 0 - 1/8 (0.118 mi.)	P122	239
MARY C/ROBERT ARRANA Facility Id: 19025888 Status: A	735 E 3RD ST	NNE 1/8 - 1/4 (0.146 mi.)	T155	300
C W BUNDREN Facility Id: 19044224 Status: I	405 S HEWITT ST	E 1/8 - 1/4 (0.161 mi.)	AD165	310
REPAIR MERCEDES Facility Id: 19022557 Status: I	962 E 4TH PL	ENE 1/8 - 1/4 (0.173 mi.)	U178	340
DSD TRUCKING INC. Facility Id: 19010347 Status: I	452 S HEWITT ST	E 1/8 - 1/4 (0.191 mi.)	AK200	364
MATERIAL TEST LABORA	510 E 2ND ST	NNE 1/8 - 1/4 (0.195 mi.)	AL204	366

EXECUTIVE SUMMARY

Facility Id: 19054485 Status: I				
COCA-COLA USA Facility Id: 19011955 Status: A	963 E FOURTH ST	ENE 1/8 - 1/4 (0.203 mi.)	AD220	453
UNK Facility Id: 19054671 Status: I	600 E 2ND ST	NNE 1/8 - 1/4 (0.209 mi.)	AG230	469
C W BUNDREN INCORPOR Facility Id: 19011683 Status: A	970 E 4TH ST	E 1/8 - 1/4 (0.211 mi.)	AD232	470
US RENAL CARE LITTLE Facility Id: 19000518 Status: A	420 E 3RD ST STE 120	NNW 1/8 - 1/4 (0.219 mi.)	AP244	495
DOWNTOWN WOMEN'S CEN Facility Id: 19056241 Status: A	434 S SAN PEDRO ST	WNW 1/8 - 1/4 (0.220 mi.)	AJ252	506
ENTERPRISE SALES CO Facility Id: 19055511 Status: A	290 GAREY ST	NE 1/8 - 1/4 (0.237 mi.)	AO282	679
MIKA CORPORATION Facility Id: 19045955 Status: A	360 E 2ND ST	N 1/8 - 1/4 (0.237 mi.)	AT284	682
Lower Elevation	Address	Direction / Distance	Map ID	Page
YOUNG'S MEAT & PROVI Facility Id: 19014584 Status: A	450 S CENTRAL AVE	S 0 - 1/8 (0.024 mi.)	20	66
SUPER TEXACO Facility Id: 19000981 Status: A	500 ALAMEDA ST	SSE 0 - 1/8 (0.034 mi.)	E24	67
MILTON'S EXPRESS, IN Facility Id: 19055269 Status: A	1130 E 5TH ST	ESE 0 - 1/8 (0.091 mi.)	O92	212
YOUNGS MARKET Facility Id: 19009692 Status: A	500 S CENTRAL AVE	SSW 0 - 1/8 (0.097 mi.)	Q96	214
AMERICAN FISH/SEAFOO Facility Id: 19055744 Status: A	550 CERES AVE	SW 0 - 1/8 (0.110 mi.)	L115	235
DEPENDABLE TRUCKING Facility Id: 19007049 Status: I	1201 E 5TH ST	ESE 1/8 - 1/4 (0.141 mi.)	Y147	292
THE TIMES MIRROR COM Facility Id: 19019463 Status: I	560 S ALAMEDA ST	SSE 1/8 - 1/4 (0.144 mi.)	Z151	295
TONY ROMAN Facility Id: 19017586 Status: I	533 COLYTON ST	SE 1/8 - 1/4 (0.149 mi.)	AA158	302
YOUNGS MARKET CO	565 SO ALAMEDA	S 1/8 - 1/4 (0.150 mi.)	Z159	302

EXECUTIVE SUMMARY

Facility Id: 19055507 Status: A				
THE WALKING MAN INC Facility Id: 19026158 Status: A	801 E 6TH ST	WSW 1/8 - 1/4 (0.169 mi.)	AB175	323
CITY SEA FOODS INC Facility Id: 19055295 Status: A	531 TOWNE AVE	W 1/8 - 1/4 (0.179 mi.)	AI180	344
STANDARD COOPERAGE C Facility Id: 19006431 Status: I	501 S HEWITT ST	ESE 1/8 - 1/4 (0.181 mi.)	Y190	347
CURRENT OCCUPANT Facility Id: 19054160 Status: I	930 E 6TH ST	SSW 1/8 - 1/4 (0.182 mi.)	AF193	357
UNK Facility Id: 19054654 Status: I	526 S CROCKER ST	W 1/8 - 1/4 (0.203 mi.)	AI217	447
PROSPECT ENTERPRISES Facility Id: 19055838 Status: A	621 KOHLER ST	SSW 1/8 - 1/4 (0.207 mi.)	AH228	468
LA DEPARTMENT WATER Facility Id: 19035198 Status: A	1212 PALMETTO STREET	SE 1/8 - 1/4 (0.214 mi.)	AM236	473
PACIFIC AMERICAN FIS Facility Id: 19010819 Status: A	620 S GLADYS AVE	SW 1/8 - 1/4 (0.220 mi.)	AQ250	505
MARKS ENGINEERING Facility Id: 19004667 Status: I	501 E 5TH ST	WNW 1/8 - 1/4 (0.226 mi.)	AS263	630
LA CO METRO TRANS AU Facility Id: 19055431 Status: A	1130 E 6TH ST	S 1/8 - 1/4 (0.235 mi.)	AR274	641

Other Ascertainable Records

RCRA NonGen / NLR: RCRAInfo is EPA's comprehensive information system, providing access to data supporting the Resource Conservation and Recovery Act (RCRA) of 1976 and the Hazardous and Solid Waste Amendments (HSWA) of 1984. The database includes selective information on sites which generate, transport, store, treat and/or dispose of hazardous waste as defined by the Resource Conservation and Recovery Act (RCRA). Non-Generators do not presently generate hazardous waste.

A review of the RCRA NonGen / NLR list, as provided by EDR, and dated 03/23/2020 has revealed that there are 28 RCRA NonGen / NLR sites within approximately 0.25 miles of the target property.

<u>Equal/Higher Elevation</u>	<u>Address</u>	<u>Direction / Distance</u>	<u>Map ID</u>	<u>Page</u>
LA COLD STORAGE EPA ID:: CAC003035252	364 S CENTRAL AVE	NW 0 - 1/8 (0.001 mi.)	B9	59
STEMAR EQUIPMENT AND	353 S CENTRAL AVE	NNW 0 - 1/8 (0.016 mi.)	C13	61

EXECUTIVE SUMMARY

EPA ID:: CAL000043002				
440 SEATON SEISMIC/S EPA ID:: CAC003008817	440 SEATON STREET	E 0 - 1/8 (0.060 mi.)	E57	168
440 SEATON/SPECTRA EPA ID:: CAC002992766	440 SEATON STREET	E 0 - 1/8 (0.060 mi.)	E59	170
440 SEATON SEISMIC/S EPA ID:: CAC002994228	440 SEATON STREET	E 0 - 1/8 (0.060 mi.)	E60	171
JNG INC DBA PEARCE'S EPA ID:: CAL000408254	915 E 4TH ST	ENE 1/8 - 1/4 (0.131 mi.)	U139	264
BRADENS MERCEDES BMW EPA ID:: CAL000443970	326 S HEWITT ST APT	NE 1/8 - 1/4 (0.139 mi.)	X144	289
ANGEL BREWERY EPA ID:: CAC003053183	216 SOUTH ALAMEDA ST	NNE 1/8 - 1/4 (0.140 mi.)	T146	291
LE LABO 7 EPA ID:: CAL000451697	744 E 3RD ST	NNE 1/8 - 1/4 (0.144 mi.)	T153	297
TOKYO CLEANERS EPA ID:: CAC003009027	426 E 2ND ST	N 1/8 - 1/4 (0.199 mi.)	AN211	396
TOKYO CLEANERS EPA ID:: CAL000433947	426 EAST 2ND AVE	N 1/8 - 1/4 (0.199 mi.)	AN212	397
ARCHDIOCESE OF LOS A EPA ID:: CAC002963927	222 S. HEWITT STREET	NNE 1/8 - 1/4 (0.217 mi.)	240	489
TAKUMI KAGAWA, DDS, EPA ID:: CAL000179751	420 E 3RD ST STE 100	NNW 1/8 - 1/4 (0.219 mi.)	AP243	493
USRC LITTLE TOKYO LL EPA ID:: CAL000415439	420 E 3RD ST STE 120	NNW 1/8 - 1/4 (0.219 mi.)	AP245	501
KEITH T WATANABE DDS EPA ID:: CAL000142038	420 EAST 3RD ST. #80	NNW 1/8 - 1/4 (0.219 mi.)	AP246	502
TOD H WAKAMATSU DDS EPA ID:: CAL000344552	420 E 3RD ST STE 702	NNW 1/8 - 1/4 (0.219 mi.)	AP248	504
DOWNTOWNS WOMENS CEN EPA ID:: CAP000214577	434 S SAN PEDRO ST	WNW 1/8 - 1/4 (0.220 mi.)	AJ253	507
SUPERIOR CENTER CONC EPA ID:: CAL000379295	200 S CENTRAL AVE	N 1/8 - 1/4 (0.223 mi.)	AN255	509
OFFICE DEPOT 2101 EPA ID:: CAL000421196	401 E 2ND ST	N 1/8 - 1/4 (0.225 mi.)	AN262	628
PUBLIC STORAGE #2303 EPA ID:: CAC003050641	300 AVERY STREET	NE 1/8 - 1/4 (0.241 mi.)	AU285	683
TAILOR LOFTS, LLC EPA ID:: CAC003032912	443 S SAN PEDRO ST	WNW 1/8 - 1/4 (0.246 mi.)	AS292	696
Lower Elevation	Address	Direction / Distance	Map ID	Page
DOWNTOWN METALS & RE EPA ID:: CAL000377781	526 S ALAMEDA ST	SSE 0 - 1/8 (0.073 mi.)	K67	176
DIVINE PASTA CO EPA ID:: CAC002976191	550 CERES AVENUE	SW 0 - 1/8 (0.110 mi.)	L113	233
LOS ANGELES TIMES	560 S ALAMEDA ST	SSE 1/8 - 1/4 (0.144 mi.)	Z149	293

EXECUTIVE SUMMARY

EPA ID:: CAD980896286				
WW GRAINGER 449	570 S ALAMEDA ST	S 1/8 - 1/4 (0.152 mi.)	Z162	305
EPA ID:: CAL000353773				
BANK OF AMERICA	590 S. CENTRAL AVE.	S 1/8 - 1/4 (0.166 mi.)	AF170	320
EPA ID:: CAC002977020				
LACMTA DIV 01	1130 E 6TH ST	S 1/8 - 1/4 (0.235 mi.)	AR275	642
EPA ID:: CAL000440691				
KANSAS MARINE	625 KOHLER ST	SSW 1/8 - 1/4 (0.243 mi.)	AV289	685
EPA ID:: CAL000447897				

FUDS: The Listing includes locations of Formerly Used Defense Sites Properties where the US Army Corps Of Engineers is actively working or will take necessary cleanup actions.

A review of the FUDS list, as provided by EDR, and dated 05/13/2020 has revealed that there are 3 FUDS sites within approximately 1 mile of the target property.

<u>Equal/Higher Elevation</u>	<u>Address</u>	<u>Direction / Distance</u>	<u>Map ID</u>	<u>Page</u>
NORTHERN TRANSPORTAT		N 1/4 - 1/2 (0.380 mi.)	AZ307	743
SOUTHERN CAL. GAS CO		NNE 1/2 - 1 (0.943 mi.)	BN365	986
<u>Lower Elevation</u>	<u>Address</u>	<u>Direction / Distance</u>	<u>Map ID</u>	<u>Page</u>
LOS ANGELES SIGNAL D		S 1/2 - 1 (0.578 mi.)	BD329	838

RMP: When Congress passed the Clean Air Act Amendments of 1990, it required EPA to publish regulations and guidance for chemical accident prevention at facilities using extremely hazardous substances. The Risk Management Program Rule (RMP Rule) was written to implement Section 112(r) of these amendments. The rule, which built upon existing industry codes and standards, requires companies of all sizes that use certain flammable and toxic substances to develop a Risk Management Program, which includes a(n): Hazard assessment that details the potential effects of an accidental release, an accident history of the last five years, and an evaluation of worst-case and alternative accidental releases; Prevention program that includes safety precautions and maintenance, monitoring, and employee training measures; and Emergency response program that spells out emergency health care, employee training measures and procedures for informing the public and response agencies (e.g the fire department) should an accident occur.

A review of the RMP list, as provided by EDR, and dated 01/31/2020 has revealed that there are 3 RMP sites within approximately 0.001 miles of the target property.

<u>Equal/Higher Elevation</u>	<u>Address</u>	<u>Direction / Distance</u>	<u>Map ID</u>	<u>Page</u>
LOS ANGELES COLD STO	400 SOUTH CENTRAL AV	0 - 1/8 (0.001 mi.)	A4	30
LOS ANGELES COLD STO	400 SOUTH CENTRAL AV	0 - 1/8 (0.001 mi.)	A6	41
LOS ANGELES COLD STO	400 SOUTH CENTRAL AV	0 - 1/8 (0.001 mi.)	A7	52

US MINES: Mines Master Index File. The source of this database is the Dept. of Labor, Mine Safety and Health Administration.

A review of the US MINES list, as provided by EDR, has revealed that there are 3 US MINES sites within approximately 0.25 miles of the target property.

EXECUTIVE SUMMARY

<u>Equal/Higher Elevation</u>	<u>Address</u>	<u>Direction / Distance</u>	<u>Map ID</u>	<u>Page</u>
DESERT MINERAL PRODU Database: US MINES, Date of Government Version: 05/01/2020 Mine ID:: 0403132		NNW 0 - 1/8 (0.044 mi.)	C30	119
ROCKY MOUNTAIN ENER Database: US MINES, Date of Government Version: 05/01/2020 Mine ID:: 4801243		NNW 0 - 1/8 (0.044 mi.)	C31	119
DESERT MINERAL PRODU Database: US MINES, Date of Government Version: 05/01/2020 Mine ID:: 0403364		NNW 0 - 1/8 (0.044 mi.)	C32	120

FINDS: The Facility Index System contains both facility information and "pointers" to other sources of information that contain more detail. These include: RCRIS; Permit Compliance System (PCS); Aerometric Information Retrieval System (AIRS); FATES (FIFRA [Federal Insecticide Fungicide Rodenticide Act] and TSCA Enforcement System, FTTS [FIFRA/TSCA Tracking System]; CERCLIS; DOCKET (Enforcement Docket used to manage and track information on civil judicial enforcement cases for all environmental statutes); Federal Underground Injection Control (FURS); Federal Reporting Data System (FRDS); Surface Impoundments (SIA); TSCA Chemicals in Commerce Information System (CICS); PADS; RCRA-J (medical waste transporters/disposers); TRIS; and TSCA. The source of this database is the U.S. EPA/NTIS.

A review of the FINDS list, as provided by EDR, and dated 02/03/2020 has revealed that there is 1 FINDS site within approximately 0.001 miles of the target property.

<u>Equal/Higher Elevation</u>	<u>Address</u>	<u>Direction / Distance</u>	<u>Map ID</u>	<u>Page</u>
LOS ANGELES COLD STO Registry ID:: 110000516326	400 SOUTH CENTRAL AV	0 - 1/8 (0.001 mi.)	A5	41

ECHO: ECHO provides integrated compliance and enforcement information for about 800,000 regulated facilities nationwide.

A review of the ECHO list, as provided by EDR, and dated 04/04/2020 has revealed that there is 1 ECHO site within approximately 0.001 miles of the target property.

<u>Equal/Higher Elevation</u>	<u>Address</u>	<u>Direction / Distance</u>	<u>Map ID</u>	<u>Page</u>
LOS ANGELES COLD STO Registry ID: 110000516326	400 SOUTH CENTRAL AV	0 - 1/8 (0.001 mi.)	A5	41

CA BOND EXP. PLAN: Department of Health Services developed a site-specific expenditure plan as the basis for an appropriation of Hazardous Substance Cleanup Bond Act funds. It is not updated.

A review of the CA BOND EXP. PLAN list, as provided by EDR, and dated 01/01/1989 has revealed that there is 1 CA BOND EXP. PLAN site within approximately 1 mile of the target property.

<u>Lower Elevation</u>	<u>Address</u>	<u>Direction / Distance</u>	<u>Map ID</u>	<u>Page</u>
DEAN AND ASSOCIATES	700 SOUTH SANTA FE A	SE 1/2 - 1 (0.701 mi.)	BG340	882

EXECUTIVE SUMMARY

Cortese: The sites for the list are designated by the State Water Resource Control Board (LUST), the Integrated Waste Board (SWF/LS), and the Department of Toxic Substances Control (Cal-Sites).

A review of the Cortese list, as provided by EDR, and dated 03/23/2020 has revealed that there are 15 Cortese sites within approximately 0.5 miles of the target property.

<u>Equal/Higher Elevation</u>	<u>Address</u>	<u>Direction / Distance</u>	<u>Map ID</u>	<u>Page</u>
MANGROVE ESTATE, B.V Cleanup Status: COMPLETED - CASE CLOSED	617 001ST ST E	NNE 1/4 - 1/2 (0.330 mi.)	299	711
RELATED/LL BLOCK 8 L Cleanup Status: COMPLETED - CASE CLOSED	235 SAN PEDRO	NNW 1/4 - 1/2 (0.334 mi.)	300	714
UNION BANK OF CALIFO Cleanup Status: COMPLETED - CASE CLOSED	120 SAN PEDRO STREET	NNW 1/4 - 1/2 (0.358 mi.)	AX302	729
HOLLYWOOD GRAND PRIX Cleanup Status: COMPLETED - CASE CLOSED	4274 & 4278 3RD ST.	NW 1/4 - 1/2 (0.408 mi.)	BA313	750
LOS ANGELES TIMES Cleanup Status: COMPLETED - CASE CLOSED	214 002ND ST E	NNW 1/4 - 1/2 (0.439 mi.)	316	758
VETERANS AFFAIRS OUT Cleanup Status: COMPLETED - CASE CLOSED	351 TEMPLE ST E	N 1/4 - 1/2 (0.456 mi.)	317	762

<u>Lower Elevation</u>	<u>Address</u>	<u>Direction / Distance</u>	<u>Map ID</u>	<u>Page</u>
SUPER TEXACO Cleanup Status: COMPLETED - CASE CLOSED	500 ALAMEDA ST	SSE 0 - 1/8 (0.034 mi.)	E24	67
ROLO TRANSPORTATION Cleanup Status: COMPLETED - CASE CLOSED	536 SEATON STREET	SE 0 - 1/8 (0.090 mi.)	K87	206
LA MTA DIVISION 1 Cleanup Status: COMPLETED - CASE CLOSED	624 CENTRAL S	SSW 1/8 - 1/4 (0.231 mi.)	AR270	637
METRO DIVISION 1 MAI Cleanup Status: COMPLETED - CASE CLOSED	1130 EAST 6TH STREET	S 1/8 - 1/4 (0.235 mi.)	AR278	673
CENTRAL FACILITY GAR Cleanup Status: COMPLETED - CASE CLOSED	519 WALL ST	WNW 1/4 - 1/2 (0.380 mi.)	305	734
TEXACO TRUCK STOP (F) Cleanup Status: COMPLETED - CASE CLOSED	1345 007TH ST E	S 1/4 - 1/2 (0.380 mi.)	306	739
ST. MAINT. SERVICE Y Cleanup Status: COMPLETED - CASE CLOSED	1451 6TH ST E	ESE 1/4 - 1/2 (0.467 mi.)	319	767
GREYHOUND LINES INC Cleanup Status: COMPLETED - CASE CLOSED	1614 E 7TH ST	SSE 1/4 - 1/2 (0.484 mi.)	BB323	786
JOE'S AUTO WASH Cleanup Status: COMPLETED - CASE CLOSED	400 007TH ST E	W 1/4 - 1/2 (0.499 mi.)	324	791

DRYCLEANERS: A list of drycleaner related facilities that have EPA ID numbers. These are facilities with certain SIC codes: power laundries, family and commercial; garment pressing and cleaners' agents; linen supply; coin-operated laundries and cleaning; drycleaning plants except rugs; carpet and upholster cleaning; industrial launderers; laundry and garment services.

A review of the DRYCLEANERS list, as provided by EDR, has revealed that there are 2 DRYCLEANERS sites within approximately 0.25 miles of the target property.

EXECUTIVE SUMMARY

<u>Equal/Higher Elevation</u>	<u>Address</u>	<u>Direction / Distance</u>	<u>Map ID</u>	<u>Page</u>
TOKYO CLEANERS INC Database: DRYCLEANERS, Date of Government Version: 06/04/2020 Database: DRYCLEAN SOUTH COAST, Date of Government Version: 03/25/2020 EPA Id: CAL000433947 EPA Id: CAD981625619	426 E 2ND ST	N 1/8 - 1/4 (0.199 mi.)	AN214	442
CLEAN LIVING Database: DRYCLEAN SOUTH COAST, Date of Government Version: 03/25/2020	426 E 2ND ST	N 1/8 - 1/4 (0.199 mi.)	AN215	447

HAZNET: The data is extracted from the copies of hazardous waste manifests received each year by the DTSC. The annual volume of manifests is typically 700,000-1,000,000 annually, representing approximately 350,000-500,000 shipments. Data from non-California manifests & continuation sheets are not included at the present time. Data are from the manifests submitted without correction, and therefore many contain some invalid values for data elements such as generator ID, TSD ID, waste category, & disposal method. The source is the Department of Toxic Substance Control is the agency. This database begins with calendar year 1993.

A review of the HAZNET list, as provided by EDR, and dated 12/31/2019 has revealed that there is 1 HAZNET site within approximately 0.001 miles of the target property.

<u>Equal/Higher Elevation</u>	<u>Address</u>	<u>Direction / Distance</u>	<u>Map ID</u>	<u>Page</u>
LOS ANGELES COLD STO GEPAID: CAD981635899	400 S CENTRAL AVE	0 - 1/8 (0.001 mi.)	A3	10

HIST CORTESE: The sites for the list are designated by the State Water Resource Control Board [LUST], the Integrated Waste Board [SWF/LS], and the Department of Toxic Substances Control [CALSTATES]. This listing is no longer updated by the state agency.

A review of the HIST CORTESE list, as provided by EDR, and dated 04/01/2001 has revealed that there are 8 HIST CORTESE sites within approximately 0.5 miles of the target property.

<u>Equal/Higher Elevation</u>	<u>Address</u>	<u>Direction / Distance</u>	<u>Map ID</u>	<u>Page</u>
MANGROVE ESTATE, B.V Reg Id: 900120225	617 001ST ST E	NNE 1/4 - 1/2 (0.330 mi.)	299	711
BREITLING PROPERTY # Reg Id: 3231	322 LOS ANGELES	NW 1/4 - 1/2 (0.392 mi.)	BA311	749
PARKER CENTER Reg Id: 900120352	151 SAN PEDRO	NNW 1/4 - 1/2 (0.398 mi.)	AX312	750
LOS ANGELES TIMES Reg Id: 900120252	214 002ND ST E	NNW 1/4 - 1/2 (0.439 mi.)	316	758
VETERANS AFFAIRS OUT Reg Id: 900120261	351 TEMPLE ST E	N 1/4 - 1/2 (0.456 mi.)	317	762
<u>Lower Elevation</u>	<u>Address</u>	<u>Direction / Distance</u>	<u>Map ID</u>	<u>Page</u>
SUPER TEXACO Reg Id: 900130016	500 ALAMEDA ST	SSE 0 - 1/8 (0.034 mi.)	E24	67
TEXACO TRUCK STOP (F Reg Id: 900210052	1345 007TH ST E	S 1/4 - 1/2 (0.380 mi.)	306	739
JOE'S AUTO WASH	400 007TH ST E	W 1/4 - 1/2 (0.499 mi.)	324	791

EXECUTIVE SUMMARY

Reg Id: 900140025

HWP: Detailed information on permitted hazardous waste facilities and corrective action ("cleanups") tracked in EnviroStor.

A review of the HWP list, as provided by EDR, and dated 05/18/2020 has revealed that there is 1 HWP site within approximately 1 mile of the target property.

<u>Equal/Higher Elevation</u>	<u>Address</u>	<u>Direction / Distance</u>	<u>Map ID</u>	<u>Page</u>
RHEIMS JEWELRY EPA Id: CAL000098454 Cleanup Status: OPERATING PERMIT	640 S HILL ST # 455	WNW 1/2 - 1 (0.832 mi.)	BK355	937

The Los Angeles County Site Mitigation Log comes from Community Health Services.

A review of the LA Co. Site Mitigation list, as provided by EDR, and dated 03/25/2020 has revealed that there is 1 LA Co. Site Mitigation site within approximately 0.001 miles of the target property.

<u>Equal/Higher Elevation</u>	<u>Address</u>	<u>Direction / Distance</u>	<u>Map ID</u>	<u>Page</u>
LOS ANGELES COLD STO Case ID: RO0011413 Facility Id: FA0006940 Site ID: SD0011413	400 S CENTRAL AVE	0 - 1/8 (0.001 mi.)	A3	10

CERS: The CalEPA Regulated Site Portal database combines data about environmentally regulated sites and facilities in California into a single database. It combines data from a variety of state and federal databases, and provides an overview of regulated activities across the spectrum of environmental programs for any given location in California. These activities include hazardous materials and waste, state and federal cleanups, impacted ground and surface waters, and toxic materials

A review of the CERS list, as provided by EDR, and dated 04/20/2020 has revealed that there is 1 CERS site within approximately 0.001 miles of the target property.

<u>Equal/Higher Elevation</u>	<u>Address</u>	<u>Direction / Distance</u>	<u>Map ID</u>	<u>Page</u>
LOS ANGELES COLD STO	400 S CENTRAL AVE	0 - 1/8 (0.001 mi.)	A3	10

EDR HIGH RISK HISTORICAL RECORDS

EDR Exclusive Records

EDR MGP: The EDR Proprietary Manufactured Gas Plant Database includes records of coal gas plants (manufactured gas plants) compiled by EDR's researchers. Manufactured gas sites were used in the United States from the 1800's to 1950's to produce a gas that could be distributed and used as fuel. These plants used whale oil, rosin, coal, or a mixture of coal, oil, and water that also produced a significant amount of waste.

EXECUTIVE SUMMARY

Many of the byproducts of the gas production, such as coal tar (oily waste containing volatile and non-volatile chemicals), sludges, oils and other compounds are potentially hazardous to human health and the environment. The byproduct from this process was frequently disposed of directly at the plant site and can remain or spread slowly, serving as a continuous source of soil and groundwater contamination.

A review of the EDR MGP list, as provided by EDR, has revealed that there are 4 EDR MGP sites within approximately 1 mile of the target property.

<u>Equal/Higher Elevation</u>	<u>Address</u>	<u>Direction / Distance</u>	<u>Map ID</u>	<u>Page</u>
SO CAL GAS/ALISO C M	CENTER ST @ COMMERC	NNE 1/2 - 1 (0.623 mi.)	BF334	849
SO CAL GAS/ALISO A M	KELLER ST., VIGNES S	NNE 1/2 - 1 (0.773 mi.)	BI345	901
SO CAL GAS/ALISO B M	555 RAMIREZ STREET	NNE 1/2 - 1 (0.812 mi.)	BJ349	920
<u>Lower Elevation</u>	<u>Address</u>	<u>Direction / Distance</u>	<u>Map ID</u>	<u>Page</u>
SO CAL GAS/LA-ALAMED	725 CHANNING STREET	S 1/4 - 1/2 (0.470 mi.)	BB320	770

EDR Hist Auto: EDR has searched selected national collections of business directories and has collected listings of potential gas station/filling station/service station sites that were available to EDR researchers. EDR's review was limited to those categories of sources that might, in EDR's opinion, include gas station/filling station/service station establishments. The categories reviewed included, but were not limited to gas, gas station, gasoline station, filling station, auto, automobile repair, auto service station, service station, etc. This database falls within a category of information EDR classifies as "High Risk Historical Records", or HRHR. EDR's HRHR effort presents unique and sometimes proprietary data about past sites and operations that typically create environmental concerns, but may not show up in current government records searches.

A review of the EDR Hist Auto list, as provided by EDR, has revealed that there are 11 EDR Hist Auto sites within approximately 0.125 miles of the target property.

<u>Equal/Higher Elevation</u>	<u>Address</u>	<u>Direction / Distance</u>	<u>Map ID</u>	<u>Page</u>
BP YAOHAN CENTER LLC	333 S ALAMEDA ST STE	NNE 0 - 1/8 (0.045 mi.)	G35	121
BELT F W	630 E 4TH ST	NW 0 - 1/8 (0.052 mi.)	C46	164
STANFORD GARAGE	411 STANFORD AVE	NW 0 - 1/8 (0.055 mi.)	I52	167
BAKER M E	345 TOWNE AVE	NNW 0 - 1/8 (0.057 mi.)	C56	168
SMITH A A	438 STANFORD AVE	WNW 0 - 1/8 (0.061 mi.)	I62	173
PEPES AUTO RECOND &	301 S ALAMEDA	NNE 0 - 1/8 (0.081 mi.)	J78	201
MOLINE R F	501 E 4TH ST	NW 0 - 1/8 (0.102 mi.)	N106	231
<u>Lower Elevation</u>	<u>Address</u>	<u>Direction / Distance</u>	<u>Map ID</u>	<u>Page</u>
ALF R T	441 S CENTRAL AVE	WSW 0 - 1/8 (0.018 mi.)	D14	62
METROPOLITAN SERVICE	500 S ALAMEDA ST	SSE 0 - 1/8 (0.034 mi.)	E26	116
GLADYS AVENUE GARAGE	530 GLADYS AVE	SW 0 - 1/8 (0.080 mi.)	F74	199
SULLIVAN F F	523 SEATON ST	SE 0 - 1/8 (0.087 mi.)	K81	202

EDR Hist Cleaner: EDR has searched selected national collections of business directories and has collected listings of potential dry cleaner sites that were available to EDR researchers. EDR's review was limited to those categories of sources that might, in EDR's opinion, include dry cleaning establishments. The categories reviewed included, but were not limited to dry cleaners, cleaners, laundry, laundromat, cleaning/laundry, wash & dry etc. This database falls within a category of information EDR classifies as "High Risk Historical Records", or HRHR. EDR's HRHR effort presents unique and sometimes proprietary data about past sites and

EXECUTIVE SUMMARY

operations that typically create environmental concerns, but may not show up in current government records searches.

A review of the EDR Hist Cleaner list, as provided by EDR, has revealed that there are 15 EDR Hist Cleaner sites within approximately 0.125 miles of the target property.

<u>Lower Elevation</u>	<u>Address</u>	<u>Direction / Distance</u>	<u>Map ID</u>	<u>Page</u>
STRICKLER J O	501 CERES AVE	SW 0 - 1/8 (0.026 mi.)	D21	67
HONEGER ANNA	503 CERES AVE	SW 0 - 1/8 (0.029 mi.)	F23	67
HENDERSON LONNIE	510 CERES AVE	SW 0 - 1/8 (0.045 mi.)	F42	163
WONG CHESTER	504 GLADYS AVE	WSW 0 - 1/8 (0.048 mi.)	D44	163
BROWN HENRY	519 CERES AVE	SW 0 - 1/8 (0.053 mi.)	F47	164
WEISBERG JACOB	819 E 5TH ST	W 0 - 1/8 (0.053 mi.)	D48	164
SING SING	813 E 5TH ST	W 0 - 1/8 (0.056 mi.)	D54	168
WEISBERG JACOB	805 E 5TH ST	W 0 - 1/8 (0.061 mi.)	D61	172
HENDERSON BERNARD	516 CERES AVE	SW 0 - 1/8 (0.062 mi.)	F66	176
YUAN SING	524 CERES AVE	SW 0 - 1/8 (0.085 mi.)	L80	201
HENDERSON LONNIE	528 CERES AVE	SSW 0 - 1/8 (0.092 mi.)	L93	213
MURSTEIN LOUIS	501 STANFORD AVE	W 0 - 1/8 (0.103 mi.)	M108	232
COHEN ABR	505 STANFORD AVE	W 0 - 1/8 (0.107 mi.)	M110	232
SCHATZ SAML	711 E 5TH ST	WNW 0 - 1/8 (0.107 mi.)	M112	233
SAM LEE	558 CERES AVE	SW 0 - 1/8 (0.117 mi.)	L119	237

EDR RECOVERED GOVERNMENT ARCHIVES

Exclusive Recovered Govt. Archives

RGA LUST: The EDR Recovered Government Archive Leaking Underground Storage Tank database provides a list of LUST incidents derived from historical databases and includes many records that no longer appear in current government lists. Compiled from Records formerly available from the State Water Resources Control Board in California.

A review of the RGA LUST list, as provided by EDR, has revealed that there is 1 RGA LUST site within approximately 0.001 miles of the target property.

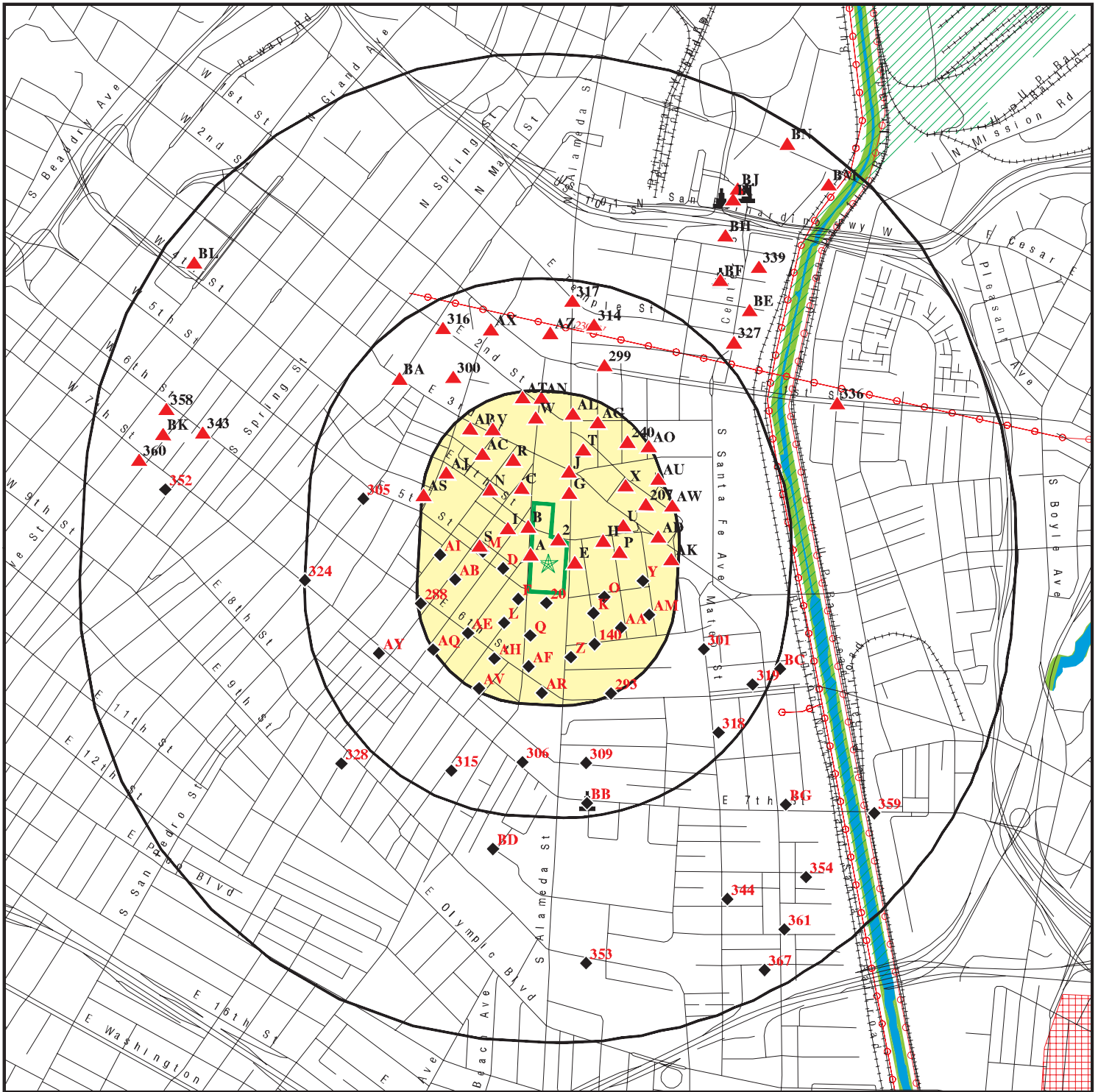
<u>Equal/Higher Elevation</u>	<u>Address</u>	<u>Direction / Distance</u>	<u>Map ID</u>	<u>Page</u>
METRO DIVISION 2 MAI	720 WEST 4TH STREET	0 - 1/8 (0.000 mi.)	2	10

EXECUTIVE SUMMARY

Due to poor or inadequate address information, the following sites were not mapped. Count: 3 records.

<u>Site Name</u>	<u>Database(s)</u>
CALTRANS I-105 FRWY PROJ 2,PCLS 10	RESPONSE, ENVIROSTOR
LINK STATION US PROJECT	ENVIROSTOR, VCP
ACTA NORTH - PARCEL NE-009-SFGS	CPS-SLIC

OVERVIEW MAP - 6180752.2S



Target Property

Sites at elevations higher than or equal to the target property

Sites at elevations lower than the target property

Manufactured Gas Plants

National Priority List Sites

Dept. Defense Sites

0 1/4 1/2 1 Miles



Indian Reservations BIA

Power transmission lines

Special Flood Hazard Area (1%)

0.2% Annual Chance Flood Hazard

National Wetland Inventory

State Wetlands

Areas of Concern

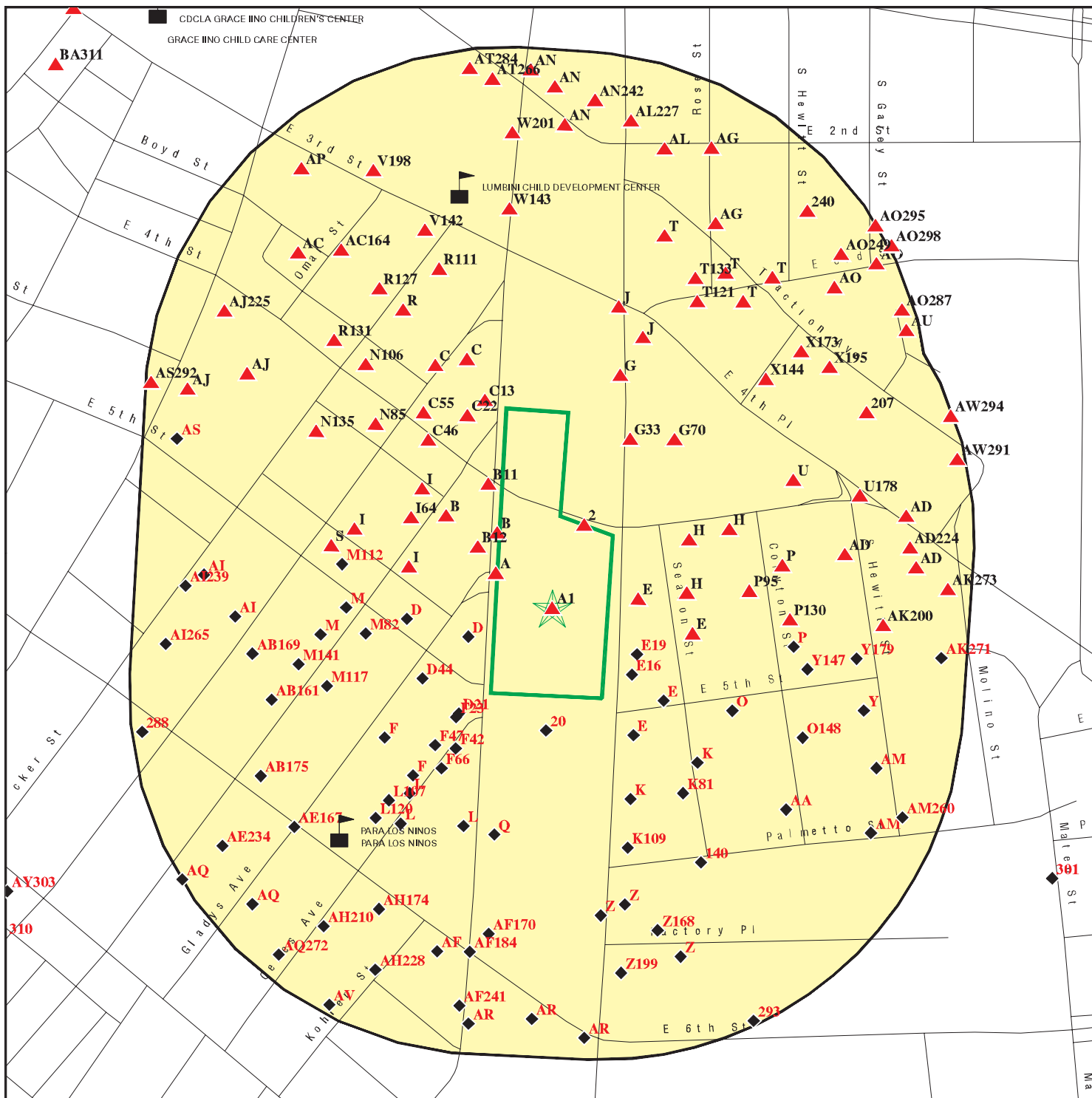


This report includes Interactive Map Layers to display and/or hide map information. The legend includes only those icons for the default map view.

SITE NAME: LA Cold Storage
 ADDRESS: 410 S. Central Avenue
 Los Angeles CA 90013
 LAT/LONG: 34.042503 / 118.23897

CLIENT: Geocon Geotechnical & Env
 CONTACT: Mike Conkle
 INQUIRY #: 6180752.2s
 DATE: September 03, 2020 8:39 pm

DETAIL MAP - 6180752.2S



Target Property

Sites at elevations higher than or equal to the target property


Sites at elevations lower than the target property

Manufactured Gas Plants

Sensitive Receptors

National Priority List Sites

Dept. Defense Sites



Indian Reservations BIA

Special Flood Hazard Area (1%)

0.2% Annual Chance Flood Hazard

Areas of Concern



This report includes Interactive Map Layers to display and/or hide map information. The legend includes only those icons for the default map view.

SITE NAME: LA Cold Storage
 ADDRESS: 410 S. Central Avenue
 Los Angeles CA 90013
 LAT/LONG: 34.042503 / 118.23897

CLIENT: Geocon Geotechnical & Env
 CONTACT: Mike Conkle
 INQUIRY #: 6180752.2s
 DATE: September 03, 2020 8:40 pm

MAP FINDINGS SUMMARY

Database	Search Distance (Miles)	Target Property	< 1/8	1/8 - 1/4	1/4 - 1/2	1/2 - 1	> 1	Total Plotted
STANDARD ENVIRONMENTAL RECORDS								
<i>Federal NPL site list</i>								
NPL	1.000		0	0	0	0	NR	0
Proposed NPL	1.000		0	0	0	0	NR	0
NPL LIENS	1.000		0	0	0	0	NR	0
<i>Federal Delisted NPL site list</i>								
Delisted NPL	1.000		0	0	0	0	NR	0
<i>Federal CERCLIS list</i>								
FEDERAL FACILITY	0.500		0	0	0	NR	NR	0
SEMS	0.500		0	0	1	NR	NR	1
<i>Federal CERCLIS NFRAP site list</i>								
SEMS-ARCHIVE	0.500		0	0	2	NR	NR	2
<i>Federal RCRA CORRACTS facilities list</i>								
CORRACTS	1.000		0	0	0	0	NR	0
<i>Federal RCRA non-CORRACTS TSD facilities list</i>								
RCRA-TSDF	0.500		0	0	0	NR	NR	0
<i>Federal RCRA generators list</i>								
RCRA-LQG	0.250		0	2	NR	NR	NR	2
RCRA-SQG	0.250		7	12	NR	NR	NR	19
RCRA-VSQG	0.250		0	0	NR	NR	NR	0
<i>Federal institutional controls / engineering controls registries</i>								
LUCIS	0.500		0	0	0	NR	NR	0
US ENG CONTROLS	0.500		0	0	0	NR	NR	0
US INST CONTROLS	0.500		0	0	0	NR	NR	0
<i>Federal ERNS list</i>								
ERNS	0.001		0	NR	NR	NR	NR	0
<i>State- and tribal - equivalent NPL RESPONSE</i>								
RESPONSE	1.000		0	0	0	2	NR	2
<i>State- and tribal - equivalent CERCLIS ENVIROSTOR</i>								
ENVIROSTOR	1.000		1	0	4	38	NR	43
<i>State and tribal landfill and/or solid waste disposal site lists</i>								
SWF/LF	0.500		0	0	0	NR	NR	0
<i>State and tribal leaking storage tank lists</i>								
LUST	0.500		2	2	11	NR	NR	15

MAP FINDINGS SUMMARY

Database	Search Distance (Miles)	Target Property	< 1/8	1/8 - 1/4	1/4 - 1/2	1/2 - 1	> 1	Total Plotted
INDIAN LUST	0.500		0	0	0	NR	NR	0
CPS-SLIC	0.500		0	1	1	NR	NR	2
State and tribal registered storage tank lists								
FEMA UST	0.250		0	0	NR	NR	NR	0
UST	0.250		33	52	NR	NR	NR	85
AST	0.250		0	2	NR	NR	NR	2
INDIAN UST	0.250		0	0	NR	NR	NR	0
State and tribal voluntary cleanup sites								
VCP	0.500		0	0	2	NR	NR	2
INDIAN VCP	0.500		0	0	0	NR	NR	0
State and tribal Brownfields sites								
BROWNFIELDS	0.500		0	0	0	NR	NR	0
ADDITIONAL ENVIRONMENTAL RECORDS								
Local Brownfield lists								
US BROWNFIELDS	0.500		2	4	2	NR	NR	8
Local Lists of Landfill / Solid Waste Disposal Sites								
WMUDS/SWAT	0.500		0	0	0	NR	NR	0
SWRCY	0.500		1	0	2	NR	NR	3
HAULERS	0.001		0	NR	NR	NR	NR	0
INDIAN ODI	0.500		0	0	0	NR	NR	0
ODI	0.500		0	0	0	NR	NR	0
DEBRIS REGION 9	0.500		0	0	0	NR	NR	0
IHS OPEN DUMPS	0.500		0	0	0	NR	NR	0
Local Lists of Hazardous waste / Contaminated Sites								
AOCONCERN	1.000		0	0	0	0	NR	0
US HIST CDL	0.001		0	NR	NR	NR	NR	0
HIST Cal-Sites	1.000		0	0	0	2	NR	2
SCH	0.250		0	0	NR	NR	NR	0
CDL	0.001		0	NR	NR	NR	NR	0
CERS HAZ WASTE	0.250		2	10	NR	NR	NR	12
Toxic Pits	1.000		0	0	0	0	NR	0
US CDL	0.001		0	NR	NR	NR	NR	0
PFAS	0.500		0	0	0	NR	NR	0
Local Lists of Registered Storage Tanks								
SWEEPS UST	0.250		10	27	NR	NR	NR	37
HIST UST	0.250		6	19	NR	NR	NR	25
CERS TANKS	0.250		1	2	NR	NR	NR	3
CA FID UST	0.250		10	26	NR	NR	NR	36
Local Land Records								
LIENS	0.001		0	NR	NR	NR	NR	0

MAP FINDINGS SUMMARY

Database	Search Distance (Miles)	Target Property	< 1/8	1/8 - 1/4	1/4 - 1/2	1/2 - 1	> 1	Total Plotted
LIENS 2	0.001		0	NR	NR	NR	NR	0
DEED	0.500		0	0	0	NR	NR	0
Records of Emergency Release Reports								
HMIRS	0.001		0	NR	NR	NR	NR	0
CHMIRS	0.001	1	0	NR	NR	NR	NR	1
LDS	0.001		0	NR	NR	NR	NR	0
MCS	0.001		0	NR	NR	NR	NR	0
SPILLS 90	0.001		0	NR	NR	NR	NR	0
Other Ascertainable Records								
RCRA NonGen / NLR	0.250		7	21	NR	NR	NR	28
FUDS	1.000		0	0	1	2	NR	3
DOD	1.000		0	0	0	0	NR	0
SCRD DRYCLEANERS	0.500		0	0	0	NR	NR	0
US FIN ASSUR	0.001		0	NR	NR	NR	NR	0
EPA WATCH LIST	0.001		0	NR	NR	NR	NR	0
2020 COR ACTION	0.250		0	0	NR	NR	NR	0
TSCA	0.001		0	NR	NR	NR	NR	0
TRIS	0.001		0	NR	NR	NR	NR	0
SSTS	0.001		0	NR	NR	NR	NR	0
ROD	1.000		0	0	0	0	NR	0
RMP	0.001		3	NR	NR	NR	NR	3
RAATS	0.001		0	NR	NR	NR	NR	0
PRP	0.001		0	NR	NR	NR	NR	0
PADS	0.001		0	NR	NR	NR	NR	0
ICIS	0.001		0	NR	NR	NR	NR	0
FTTS	0.001		0	NR	NR	NR	NR	0
MLTS	0.001		0	NR	NR	NR	NR	0
COAL ASH DOE	0.001		0	NR	NR	NR	NR	0
COAL ASH EPA	0.500		0	0	0	NR	NR	0
PCB TRANSFORMER	0.001		0	NR	NR	NR	NR	0
RADINFO	0.001		0	NR	NR	NR	NR	0
HIST FTTS	0.001		0	NR	NR	NR	NR	0
DOT OPS	0.001		0	NR	NR	NR	NR	0
CONSENT	1.000		0	0	0	0	NR	0
INDIAN RESERV	1.000		0	0	0	0	NR	0
FUSRAP	1.000		0	0	0	0	NR	0
UMTRA	0.500		0	0	0	NR	NR	0
LEAD SMELTERS	0.001		0	NR	NR	NR	NR	0
US AIRS	0.001		0	NR	NR	NR	NR	0
US MINES	0.250		3	0	NR	NR	NR	3
ABANDONED MINES	0.250		0	0	NR	NR	NR	0
FINDS	0.001		1	NR	NR	NR	NR	1
ECHO	0.001		1	NR	NR	NR	NR	1
UXO	1.000		0	0	0	0	NR	0
DOCKET HWC	0.001		0	NR	NR	NR	NR	0
FUELS PROGRAM	0.250		0	0	NR	NR	NR	0
CA BOND EXP. PLAN	1.000		0	0	0	1	NR	1
Cortese	0.500		2	2	11	NR	NR	15
CUPA Listings	0.250		0	0	NR	NR	NR	0

MAP FINDINGS SUMMARY

Database	Search Distance (Miles)	Target Property	< 1/8	1/8 - 1/4	1/4 - 1/2	1/2 - 1	> 1	Total Plotted	
DRYCLEANERS	0.250		0	2	NR	NR	NR	2	
EMI	0.001		0	NR	NR	NR	NR	0	
ENF	0.001		0	NR	NR	NR	NR	0	
Financial Assurance	0.001		0	NR	NR	NR	NR	0	
HAZNET	0.001		1	NR	NR	NR	NR	1	
ICE	0.001		0	NR	NR	NR	NR	0	
HIST CORTESE	0.500		1	0	7	NR	NR	8	
LOS ANGELES CO. HMS	0.001		0	NR	NR	NR	NR	0	
HWP	1.000		0	0	0	1	NR	1	
HWT	0.250		0	0	NR	NR	NR	0	
MINES	0.250		0	0	NR	NR	NR	0	
MWMP	0.250		0	0	NR	NR	NR	0	
NPDES	0.001		0	NR	NR	NR	NR	0	
PEST LIC	0.001		0	NR	NR	NR	NR	0	
PROC	0.500		0	0	0	NR	NR	0	
Notify 65	1.000		0	0	0	0	NR	0	
LA Co. Site Mitigation	0.001		1	NR	NR	NR	NR	1	
UIC	0.001		0	NR	NR	NR	NR	0	
UIC GEO	0.001		0	NR	NR	NR	NR	0	
WASTEWATER PITS	0.500		0	0	0	NR	NR	0	
WDS	0.001		0	NR	NR	NR	NR	0	
WIP	0.250		0	0	NR	NR	NR	0	
MILITARY PRIV SITES	0.001		0	NR	NR	NR	NR	0	
PROJECT	0.001		0	NR	NR	NR	NR	0	
WDR	0.001		0	NR	NR	NR	NR	0	
CIWQS	0.001		0	NR	NR	NR	NR	0	
CERS	0.001		1	NR	NR	NR	NR	1	
NON-CASE INFO	0.001		0	NR	NR	NR	NR	0	
OTHER OIL GAS	0.001		0	NR	NR	NR	NR	0	
PROD WATER PONDS	0.001		0	NR	NR	NR	NR	0	
SAMPLING POINT	0.001		0	NR	NR	NR	NR	0	
WELL STIM PROJ	0.001		0	NR	NR	NR	NR	0	
MINES MRDS	0.001		0	NR	NR	NR	NR	0	
HWTS	TP		NR	NR	NR	NR	NR	0	
LOS ANGELES CO LF METHANOL	0.001		0	0	0	NR	NR	0	
<u>EDR HIGH RISK HISTORICAL RECORDS</u>									
<i>EDR Exclusive Records</i>									
EDR MGP	1.000		0	0	1	3	NR	4	
EDR Hist Auto	0.125		11	NR	NR	NR	NR	11	
EDR Hist Cleaner	0.125		15	NR	NR	NR	NR	15	
<u>EDR RECOVERED GOVERNMENT ARCHIVES</u>									
<i>Exclusive Recovered Govt. Archives</i>									
RGA LF	0.001		0	NR	NR	NR	NR	0	
RGA LUST	0.001		1	NR	NR	NR	NR	1	
- Totals --			1	123	184	45	49	0	402

MAP FINDINGS SUMMARY

<u>Database</u>	<u>Search Distance (Miles)</u>	<u>Target Property</u>	<u>< 1/8</u>	<u>1/8 - 1/4</u>	<u>1/4 - 1/2</u>	<u>1/2 - 1</u>	<u>> 1</u>	<u>Total Plotted</u>
-----------------	--	----------------------------	-----------------	------------------	------------------	----------------	---------------	--------------------------

NOTES:

TP = Target Property

NR = Not Requested at this Search Distance

Sites may be listed in more than one database

Map ID
Direction
Distance
Elevation

MAP FINDINGS

Site

Database(s) EDR ID Number
EPA ID Number

A1
Target
Property

410 SOUTH CENTRAL AVE
LOS ANGELES, CA 90013

CHMIRS S113472130
N/A

Site 1 of 7 in cluster A

Actual:
259 ft.

CHMIRS:
Name: Not reported
Address: 410 SOUTH CENTRAL AVE
City,State,Zip: LOS ANGELES, CA 90013
OES Incident Number: 12-7988
OES notification: 12/29/2012
OES Date: Not reported
OES Time: Not reported
Date Completed: Not reported
Property Use: Not reported
Agency Id Number: Not reported
Agency Incident Number: Not reported
Time Notified: Not reported
Time Completed: Not reported
Surrounding Area: Not reported
Estimated Temperature: Not reported
Property Management: Not reported
More Than Two Substances Involved?: Not reported
Resp Agncy Personel # Of Decontaminated: Not reported
Responding Agency Personel # Of Injuries: Not reported
Responding Agency Personel # Of Fatalities: Not reported
Others Number Of Decontaminated: Not reported
Others Number Of Injuries: Not reported
Others Number Of Fatalities: Not reported
Vehicle Make/year: Not reported
Vehicle License Number: Not reported
Vehicle State: Not reported
Vehicle Id Number: Not reported
CA DOT PUC/ICC Number: Not reported
Company Name: Not reported
Reporting Officer Name/ID: Not reported
Report Date: Not reported
Facility Telephone: Not reported
Waterway Involved: No
Waterway: Not reported
Spill Site: Other
Cleanup By: Unrecoverable
Containment: Not reported
What Happened: Not reported
Type: Not reported
Measure: Lbs.
Other: Not reported
Date/Time: 1945
Year: 2012
Agency: LA Cold Storage Company
Incident Date: 12/29/2012
Admin Agency: Not reported
Amount: Not reported
Contained: Yes
Site Type: Not reported
E Date: Not reported
Substance: Ammonia
Quantity Released: 40

Map ID
 Direction
 Distance
 Elevation

MAP FINDINGS

Site

Database(s)

EDR ID Number
 EPA ID Number

(Continued)

S113472130

Unknown:	Not reported
Substance #2:	Not reported
Substance #3:	Not reported
Evacuations:	Not reported
Number of Injuries:	Not reported
Number of Fatalities:	Not reported
#1 Pipeline:	Not reported
#2 Pipeline:	Not reported
#3 Pipeline:	Not reported
#1 Vessel >= 300 Tons:	Not reported
#2 Vessel >= 300 Tons:	Not reported
#3 Vessel >= 300 Tons:	Not reported
Evacs:	Not reported
Injuries:	Not reported
Fatals:	Not reported
Comments:	Not reported
Description:	Per the caller a valve leak caused the release. The unit was isolated.

2
 < 1/8
 0.000 mi.
 2 ft.

METRO DIVISION 2 MAINTENANCE FACILITY
720 WEST 4TH STREET
LOS ANGELES, CA

RGA LUST **S114650802**
 N/A

Relative:
Higher
Actual:
260 ft.

RGA LUST:
 Name: METRO DIVISION 2 MAINTENANCE FACILITY
 Address: 720 WEST 4TH STREET
 City: LOS ANGELES
 State: LOS ANGELES
 2007 METRO DIVISION 2 MAINTENANCE FACILITY 720 WEST 4TH STREET

A3
 < 1/8
 0.001 mi.
 4 ft.

LOS ANGELES COLD STORAGE CO
400 S CENTRAL AVE
LOS ANGELES, CA 90013

CERS HAZ WASTE **S113008482**
HAZNET **N/A**
HAZMAT
LA Co. Site Mitigation
CERS
HWTS

Relative:
Higher
Actual:
259 ft.

Site 2 of 7 in cluster A

CERS HAZ WASTE:
 Name: LOS ANGELES COLD STORAGE CO.
 Address: 400 S CENTRAL AVE
 City,State,Zip: LOS ANGELES, CA 90013
 Site ID: 45062
 CERS ID: 10242616
 CERS Description: Hazardous Chemical Management

Name: LOS ANGELES COLD STORAGE CO.
 Address: 400 S CENTRAL AVE
 City,State,Zip: LOS ANGELES, CA 90013
 Site ID: 45062
 CERS ID: 10242616
 CERS Description: Hazardous Waste Generator

HAZNET:
 Name: LOS ANGELES COLD STORAGE CO

Map ID
Direction
Distance
Elevation

MAP FINDINGS

Site

Database(s)

EDR ID Number
EPA ID Number

LOS ANGELES COLD STORAGE CO (Continued)

S113008482

Address: 400 S CENTRAL AVE
Address 2: Not reported
City,State,Zip: LOS ANGELES, CA 900540244
Contact: CHARLES GUNTHER
Telephone: 2136241831
Mailing Name: Not reported
Mailing Address: PO BOX 54244

Year: 2019
Gepaid: CAD981635899
TSD EPA ID: CAT000613935
CA Waste Code: 134 - Aqueous solution with total organic residues less than 10 percent
Disposal Method: H141 - Storage, Bulking, And/Or Transfer Off Site--No Treatment/Reovery (H010-H129) Or (H131-H135)
Tons: 0.29400

Year: 2019
Gepaid: CAD981635899
TSD EPA ID: CAD044429835
CA Waste Code: 223 - Unspecified oil-containing waste
Disposal Method: H141 - Storage, Bulking, And/Or Transfer Off Site--No Treatment/Reovery (H010-H129) Or (H131-H135)
Tons: 1.53750

Year: 2018
Gepaid: CAD981635899
TSD EPA ID: CAD044429835
CA Waste Code: 223 - Unspecified oil-containing waste
Disposal Method: H141 - Storage, Bulking, And/Or Transfer Off Site--No Treatment/Reovery (H010-H129) Or (H131-H135)
Tons: 3.01250

Year: 2018
Gepaid: CAD981635899
TSD EPA ID: CAT000613935
CA Waste Code: 134 - Aqueous solution with total organic residues less than 10 percent
Disposal Method: H141 - Storage, Bulking, And/Or Transfer Off Site--No Treatment/Reovery (H010-H129) Or (H131-H135)
Tons: 0.16800

Year: 2016
Gepaid: CAD981635899
TSD EPA ID: CAD044429835
CA Waste Code: 214 - Unspecified solvent mixture
Disposal Method: H141 - Storage, Bulking, And/Or Transfer Off Site--No Treatment/Reovery (H010-H129) Or (H131-H135)
Tons: 0.04

Year: 2016
Gepaid: CAD981635899
TSD EPA ID: CAD044429835
CA Waste Code: 181 - Other inorganic solid waste
Disposal Method: H141 - Storage, Bulking, And/Or Transfer Off Site--No Treatment/Reovery (H010-H129) Or (H131-H135)
Tons: 0.15

Map ID
Direction
Distance
Elevation

MAP FINDINGS

Site

Database(s)

EDR ID Number
EPA ID Number

LOS ANGELES COLD STORAGE CO (Continued)

S113008482

Year:	2009
Gepaid:	CAD981635899
TSD EPA ID:	CAD028409019
CA Waste Code:	223 - Unspecified oil-containing waste
Disposal Method:	H141 - Storage, Bulking, And/Or Transfer Off Site--No Treatment/Reovery (H010-H129) Or (H131-H135)
Tons:	1.3761
Year:	2009
Gepaid:	CAD981635899
TSD EPA ID:	CAT000646117
CA Waste Code:	141 - Off-specification, aged or surplus inorganics
Disposal Method:	H132 - Landfill Or Surface Impoundment That Will Be Closed As Landfill(To Include On-Site Treatment And/Or Stabilization)
Tons:	0.4975
Year:	2004
Gepaid:	CAD981635899
TSD EPA ID:	CAD044429835
CA Waste Code:	221 - Waste oil and mixed oil
Disposal Method:	R01 - Recycler
Tons:	1.9
Year:	2001
Gepaid:	CAD981635899
TSD EPA ID:	CAT000613935
CA Waste Code:	134 - Aqueous solution with total organic residues less than 10 percent
Disposal Method:	H01 - Transfer Station
Tons:	0.252

[Click this hyperlink](#) while viewing on your computer to access 10 additional CA HAZNET: record(s) in the EDR Site Report.

Additional Info:

Year:	2000
Gen EPA ID:	CAD981635899
Shipment Date:	20001030
Creation Date:	12/13/2000 0:00:00
Receipt Date:	20001030
Manifest ID:	20286980
Trans EPA ID:	SCR000075150
Trans Name:	Not reported
Trans 2 EPA ID:	Not reported
Trans 2 Name:	Not reported
TSDF EPA ID:	CAT000613935
Trans Name:	Not reported
TSDF Alt EPA ID:	Not reported
TSDF Alt Name:	Not reported
Waste Code Description:	134 - Aqueous solution with <10% total organic residues
RCRA Code:	D039
Meth Code:	H01 - Transfer Station
Quantity Tons:	0.0588
Waste Quantity:	14
Quantity Unit:	G

Map ID
Direction
Distance
Elevation

MAP FINDINGS

Site

Database(s)

EDR ID Number
EPA ID Number

LOS ANGELES COLD STORAGE CO (Continued)

S113008482

Additional Code 1: Not reported
Additional Code 2: Not reported
Additional Code 3: Not reported
Additional Code 4: Not reported
Additional Code 5: Not reported

Shipment Date: 20000403
Creation Date: 6/21/2000 0:00:00
Receipt Date: 20000403
Manifest ID: 99850306
Trans EPA ID: ILD984908202
Trans Name: Not reported
Trans 2 EPA ID: Not reported
Trans 2 Name: Not reported
TSDf EPA ID: CAT000613935
Trans Name: Not reported
TSDf Alt EPA ID: Not reported
TSDf Alt Name: Not reported
Waste Code Description: 134 - Aqueous solution with <10% total organic residues
RCRA Code: D039
Meth Code: H01 - Transfer Station
Quantity Tons: 0.084
Waste Quantity: 20
Quantity Unit: G
Additional Code 1: Not reported
Additional Code 2: Not reported
Additional Code 3: Not reported
Additional Code 4: Not reported
Additional Code 5: Not reported

Additional Info:

Year: 2009
Gen EPA ID: CAD981635899

Shipment Date: 20090701
Creation Date: 8/12/2009 18:30:28
Receipt Date: 20090708
Manifest ID: 006018361JJK
Trans EPA ID: CAD982413262
Trans Name: EVERGREEN ENVIRONMENTAL SERVICES
Trans 2 EPA ID: Not reported
Trans 2 Name: Not reported
TSDf EPA ID: CAT000646117
Trans Name: CHEMICAL WASTE MANAGEMENT
TSDf Alt EPA ID: Not reported
TSDf Alt Name: Not reported
Waste Code Description: 141 - Off-specification, aged, or surplus inorganics
RCRA Code: Not reported
Meth Code: H132 - Landfill Or Surface Impoundment That Will Be Closed As Landfill(To Include On-Site Treatment And/Or Stabilization)
Quantity Tons: 0.4975
Waste Quantity: 995
Quantity Unit: P
Additional Code 1: Not reported
Additional Code 2: Not reported
Additional Code 3: Not reported
Additional Code 4: Not reported

Map ID
Direction
Distance
Elevation

MAP FINDINGS

Site

Database(s)

EDR ID Number
EPA ID Number

LOS ANGELES COLD STORAGE CO (Continued)

S113008482

Additional Code 5:	Not reported
Shipment Date:	20090624
Creation Date:	8/3/2009 18:30:20
Receipt Date:	20090630
Manifest ID:	006018332JJK
Trans EPA ID:	CAD982413262
Trans Name:	EVERGREEN ENVIRONMENTAL SERVICES
Trans 2 EPA ID:	Not reported
Trans 2 Name:	Not reported
TSDf EPA ID:	CAD028409019
Trans Name:	CROSBY & OVERTON
TSDf Alt EPA ID:	Not reported
TSDf Alt Name:	Not reported
Waste Code Description:	223 - Unspecified oil-containing waste
RCRA Code:	Not reported
Meth Code:	H141 - Storage, Bulking, And/Or Transfer Off Site--No Treatment/Reovery (H010-H129) Or (H131-H135)
Quantity Tons:	1.14675
Waste Quantity:	275
Quantity Unit:	G
Additional Code 1:	Not reported
Additional Code 2:	Not reported
Additional Code 3:	Not reported
Additional Code 4:	Not reported
Additional Code 5:	Not reported
Shipment Date:	20090624
Creation Date:	8/3/2009 18:30:20
Receipt Date:	20090630
Manifest ID:	006018332JJK
Trans EPA ID:	CAD982413262
Trans Name:	EVERGREEN ENVIRONMENTAL SERVICES
Trans 2 EPA ID:	Not reported
Trans 2 Name:	Not reported
TSDf EPA ID:	CAD028409019
Trans Name:	CROSBY & OVERTON
TSDf Alt EPA ID:	Not reported
TSDf Alt Name:	Not reported
Waste Code Description:	223 - Unspecified oil-containing waste
RCRA Code:	Not reported
Meth Code:	H141 - Storage, Bulking, And/Or Transfer Off Site--No Treatment/Reovery (H010-H129) Or (H131-H135)
Quantity Tons:	0.22935
Waste Quantity:	55
Quantity Unit:	G
Additional Code 1:	Not reported
Additional Code 2:	Not reported
Additional Code 3:	Not reported
Additional Code 4:	Not reported
Additional Code 5:	Not reported
Additional Info:	
Year:	1999
Gen EPA ID:	CAD981635899
Shipment Date:	19990317

Map ID
Direction
Distance
Elevation

MAP FINDINGS

Site

Database(s)

EDR ID Number
EPA ID Number

LOS ANGELES COLD STORAGE CO (Continued)

S113008482

Creation Date: 5/17/1999 0:00:00
Receipt Date: 19990317
Manifest ID: 98871807
Trans EPA ID: ILD984908202
Trans Name: Not reported
Trans 2 EPA ID: Not reported
Trans 2 Name: Not reported
TSDf EPA ID: CAT000613935
Trans Name: Not reported
TSDf Alt EPA ID: CAT000613935
TSDf Alt Name: Not reported
Waste Code Description: 134 - Aqueous solution with <10% total organic residues
RCRA Code: D039
Meth Code: H01 - Transfer Station
Quantity Tons: 0.0588
Waste Quantity: 14
Quantity Unit: G
Additional Code 1: Not reported
Additional Code 2: Not reported
Additional Code 3: Not reported
Additional Code 4: Not reported
Additional Code 5: Not reported

Additional Info:

Year: 1998
Gen EPA ID: CAD981635899

Shipment Date: 19981023
Creation Date: 12/10/1998 0:00:00
Receipt Date: 19981027
Manifest ID: 98566045
Trans EPA ID: ILD984908202
Trans Name: Not reported
Trans 2 EPA ID: SCD987574647
Trans 2 Name: Not reported
TSDf EPA ID: CAT000613893
Trans Name: Not reported
TSDf Alt EPA ID: Not reported
TSDf Alt Name: Not reported
Waste Code Description: 134 - Aqueous solution with <10% total organic residues
RCRA Code: D006
Meth Code: H01 - Transfer Station
Quantity Tons: 0.063
Waste Quantity: 15
Quantity Unit: G
Additional Code 1: Not reported
Additional Code 2: Not reported
Additional Code 3: Not reported
Additional Code 4: Not reported
Additional Code 5: Not reported

Shipment Date: 19980805
Creation Date: 9/22/1998 0:00:00
Receipt Date: 19980806
Manifest ID: 98230188
Trans EPA ID: ILD984908202
Trans Name: Not reported

Map ID
Direction
Distance
Elevation

MAP FINDINGS

Site

Database(s)

EDR ID Number
EPA ID Number

LOS ANGELES COLD STORAGE CO (Continued)

S113008482

Trans 2 EPA ID: Not reported
Trans 2 Name: Not reported
TSDf EPA ID: CAT000613893
Trans Name: Not reported
TSDf Alt EPA ID: Not reported
TSDf Alt Name: Not reported
Waste Code Description: 134 - Aqueous solution with <10% total organic residues
RCRA Code: D006
Meth Code: H01 - Transfer Station
Quantity Tons: 0.063
Waste Quantity: 15
Quantity Unit: G
Additional Code 1: Not reported
Additional Code 2: Not reported
Additional Code 3: Not reported
Additional Code 4: Not reported
Additional Code 5: Not reported

Shipment Date: 19980629
Creation Date: 9/3/1998 0:00:00
Receipt Date: 19980630
Manifest ID: 98174457
Trans EPA ID: ILD984908202
Trans Name: Not reported
Trans 2 EPA ID: Not reported
Trans 2 Name: Not reported
TSDf EPA ID: CAT000613893
Trans Name: Not reported
TSDf Alt EPA ID: Not reported
TSDf Alt Name: Not reported
Waste Code Description: 134 - Aqueous solution with <10% total organic residues
RCRA Code: D006
Meth Code: T01 - Treatment, Tank
Quantity Tons: 0.063
Waste Quantity: 15
Quantity Unit: G
Additional Code 1: Not reported
Additional Code 2: Not reported
Additional Code 3: Not reported
Additional Code 4: Not reported
Additional Code 5: Not reported

Shipment Date: 19980529
Creation Date: 7/15/1998 0:00:00
Receipt Date: 19980601
Manifest ID: 97394064
Trans EPA ID: ILD984908202
Trans Name: Not reported
Trans 2 EPA ID: Not reported
Trans 2 Name: Not reported
TSDf EPA ID: CAD093459485
Trans Name: Not reported
TSDf Alt EPA ID: Not reported
TSDf Alt Name: Not reported
Waste Code Description: 342 - Organic liquids with metals (see 121
RCRA Code: D006
Meth Code: H01 - Transfer Station

Map ID
Direction
Distance
Elevation

MAP FINDINGS

Site

Database(s)

EDR ID Number
EPA ID Number

LOS ANGELES COLD STORAGE CO (Continued)

S113008482

Quantity Tons:	0.0625
Waste Quantity:	15
Quantity Unit:	G
Additional Code 1:	Not reported
Additional Code 2:	Not reported
Additional Code 3:	Not reported
Additional Code 4:	Not reported
Additional Code 5:	Not reported
Shipment Date:	19980424
Creation Date:	6/26/1998 0:00:00
Receipt Date:	19980429
Manifest ID:	97366936
Trans EPA ID:	ILD984908202
Trans Name:	Not reported
Trans 2 EPA ID:	Not reported
Trans 2 Name:	Not reported
TSDf EPA ID:	CAD093459485
Trans Name:	Not reported
TSDf Alt EPA ID:	Not reported
TSDf Alt Name:	Not reported
Waste Code Description:	342 - Organic liquids with metals (see 121
RCRA Code:	D006
Meth Code:	H01 - Transfer Station
Quantity Tons:	0.1084
Waste Quantity:	26
Quantity Unit:	G
Additional Code 1:	Not reported
Additional Code 2:	Not reported
Additional Code 3:	Not reported
Additional Code 4:	Not reported
Additional Code 5:	Not reported
Shipment Date:	19980320
Creation Date:	5/26/1998 0:00:00
Receipt Date:	19980327
Manifest ID:	97386753
Trans EPA ID:	ILD984908202
Trans Name:	Not reported
Trans 2 EPA ID:	Not reported
Trans 2 Name:	Not reported
TSDf EPA ID:	CAD093459485
Trans Name:	Not reported
TSDf Alt EPA ID:	Not reported
TSDf Alt Name:	Not reported
Waste Code Description:	342 - Organic liquids with metals (see 121
RCRA Code:	D006
Meth Code:	H01 - Transfer Station
Quantity Tons:	0.0625
Waste Quantity:	15
Quantity Unit:	G
Additional Code 1:	Not reported
Additional Code 2:	Not reported
Additional Code 3:	Not reported
Additional Code 4:	Not reported
Additional Code 5:	Not reported

Map ID
Direction
Distance
Elevation

MAP FINDINGS

Site

Database(s)

EDR ID Number
EPA ID Number

LOS ANGELES COLD STORAGE CO (Continued)

S113008482

Additional Info:

Year: 2004
Gen EPA ID: CAD981635899

Shipment Date: 20040511
Creation Date: 10/15/2004 10:47:43
Receipt Date: 20040517
Manifest ID: 23490798
Trans EPA ID: CAD982413262
Trans Name: EVERGREEN ENVIRONMENTAL SERV
Trans 2 EPA ID: Not reported
Trans 2 Name: Not reported
TSDf EPA ID: CAD044429835
Trans Name: TERIS
TSDf Alt EPA ID: CAD044429835
TSDf Alt Name: Not reported
Waste Code Description: 221 - Waste oil and mixed oil
RCRA Code: D001
Meth Code: R01 - Recycler
Quantity Tons: 1.9
Waste Quantity: 500
Quantity Unit: G
Additional Code 1: Not reported
Additional Code 2: Not reported
Additional Code 3: Not reported
Additional Code 4: Not reported
Additional Code 5: Not reported

Additional Info:

Year: 2001
Gen EPA ID: CAD981635899

Shipment Date: 20010914
Creation Date: 11/1/2001 0:00:00
Receipt Date: 20010914
Manifest ID: 21450686
Trans EPA ID: SCR000075150
Trans Name: Not reported
Trans 2 EPA ID: Not reported
Trans 2 Name: Not reported
TSDf EPA ID: CAT000613935
Trans Name: Not reported
TSDf Alt EPA ID: Not reported
TSDf Alt Name: Not reported
Waste Code Description: 134 - Aqueous solution with <10% total organic residues
RCRA Code: D039
Meth Code: H01 - Transfer Station
Quantity Tons: 0.084
Waste Quantity: 20
Quantity Unit: G
Additional Code 1: Not reported
Additional Code 2: Not reported
Additional Code 3: Not reported
Additional Code 4: Not reported
Additional Code 5: Not reported

Map ID
Direction
Distance
Elevation

MAP FINDINGS

Site

Database(s)

EDR ID Number
EPA ID Number

LOS ANGELES COLD STORAGE CO (Continued)

S113008482

Shipment Date: 20010427
Creation Date: 6/20/2001 0:00:00
Receipt Date: 20010427
Manifest ID: 20627665
Trans EPA ID: SCR000075150
Trans Name: Not reported
Trans 2 EPA ID: Not reported
Trans 2 Name: Not reported
TSDf EPA ID: CAT000613935
Trans Name: Not reported
TSDf Alt EPA ID: Not reported
TSDf Alt Name: Not reported
Waste Code Description: 134 - Aqueous solution with <10% total organic residues
RCRA Code: D039
Meth Code: H01 - Transfer Station
Quantity Tons: 0.084
Waste Quantity: 20
Quantity Unit: G
Additional Code 1: Not reported
Additional Code 2: Not reported
Additional Code 3: Not reported
Additional Code 4: Not reported
Additional Code 5: Not reported

Shipment Date: 20010109
Creation Date: 3/22/2001 0:00:00
Receipt Date: 20010109
Manifest ID: 20383839
Trans EPA ID: SCR000075150
Trans Name: Not reported
Trans 2 EPA ID: Not reported
Trans 2 Name: Not reported
TSDf EPA ID: CAT000613935
Trans Name: Not reported
TSDf Alt EPA ID: Not reported
TSDf Alt Name: Not reported
Waste Code Description: 134 - Aqueous solution with <10% total organic residues
RCRA Code: D039
Meth Code: H01 - Transfer Station
Quantity Tons: 0.084
Waste Quantity: 20
Quantity Unit: G
Additional Code 1: Not reported
Additional Code 2: Not reported
Additional Code 3: Not reported
Additional Code 4: Not reported
Additional Code 5: Not reported

LOS ANGELES HM:

Name: LOS ANGELES COLD STORAGE CO.
Address: 400 S CENTRAL AVE
City,State,Zip: LOS ANGELES, CA 90013
Facility ID: FA0005296
Last Run Date: 06/01/2019
Status: ACTIVE

Name: LOS ANGELES COLD STORAGE CO.

Map ID
Direction
Distance
Elevation

MAP FINDINGS

Site

Database(s)

EDR ID Number
EPA ID Number

LOS ANGELES COLD STORAGE CO (Continued)

S113008482

Address: 400 S CENTRAL AVE
City,State,Zip: LOS ANGELES, CA 90013
Facility ID: FA0005296
Last Run Date: 06/01/2019
Status: ACTIVE

Name: LOS ANGELES COLD STORAGE CO.
Address: 400 S CENTRAL AVE
City,State,Zip: LOS ANGELES, CA 90013
Facility ID: FA0005296
Last Run Date: 06/01/2019
Status: ACTIVE

Name: LOS ANGELES COLD STORAGE CO.
Address: 400 S CENTRAL AVE
City,State,Zip: LOS ANGELES, CA 90013
Facility ID: FA0005296
Last Run Date: 06/01/2019
Status: ACTIVE

Name: LOS ANGELES COLD STORAGE CO.
Address: 400 S CENTRAL AVE
City,State,Zip: LOS ANGELES, CA 90013
Facility ID: FA0005296
Last Run Date: 06/01/2019
Status: ACTIVE

Name: LOS ANGELES COLD STORAGE CO.
Address: 400 S CENTRAL AVE
City,State,Zip: LOS ANGELES, CA 90013
Facility ID: FA0005296
Last Run Date: 06/01/2019
Status: INACTIVE

LA Co. Site Mitigation:

Name: LA COLD STORAGE
Address: 400 S CENTRAL AVE
City,State,Zip: LOS ANGELES, CA 90013
Facility ID: FA0006940
Status: Not reported
Site ID: SD0011413
Jurisdiction: Not reported
Case ID: RO0011413
Abated: Yes
Assigned To: Not reported
Entered Date: Not reported
Abated Date: 01/12/1998

CERS:

Name: LOS ANGELES COLD STORAGE CO.
Address: 400 S CENTRAL AVE
City,State,Zip: LOS ANGELES, CA 90013
Site ID: 45062
CERS ID: 10242616
CERS Description: Chemical Storage Facilities

Map ID
Direction
Distance
Elevation

MAP FINDINGS

Site

Database(s)

EDR ID Number
EPA ID Number

LOS ANGELES COLD STORAGE CO (Continued)

S113008482

Violations:

Site ID: 45062
Site Name: LOS ANGELES COLD STORAGE CO.
Violation Date: 08-19-2015
Citation: 22 CCR 12 66262.34(f) - California Code of Regulations, Title 22, Chapter 12, Section(s) 66262.34(f)
Violation Description: Failure to properly label hazardous waste accumulation containers with the following requirements: "Hazardous Waste", name and address of the generator, physical and chemical characteristics of the Hazardous Waste, and starting accumulation date.
Violation Notes: Returned to compliance on 08/19/2015. OBSERVATION: All hazardous waste containers shall be marked with the following information: 1) the words G Hazardous WasteG ; 2) name and address of generator; 3) hazardous properties; 4) physical state; 5) composition (contents); 6) accumulation start date. Observed 1 x 55 gallon drum containing used oil without the required hazardous waste label. CORRECTIVE ACTION: Immediately label these containers and ensure that all hazardous waste containers are marked with all the required information. Drum containing used oil was labeled with the required hazardous waste label by end of inspection. Violation corrected on-site.
Violation Division: Los Angeles County Fire Department
Violation Program: HW
Violation Source: CERS

Site ID: 45062
Site Name: LOS ANGELES COLD STORAGE CO.
Violation Date: 12-13-2016
Citation: 19 CCR 4.5 2745.9(b) - California Code of Regulations, Title 19, Chapter 4.5, Section(s) 2745.9(b)
Violation Description: Failure to submit in the Risk Management Plan a single certification that, to the best of the signerG s knowledge, information, and belief formed after reasonable inquiry, the information submitted is true, accurate, and complete.
Violation Notes: Returned to compliance on 01/03/2017.
Violation Division: Los Angeles City Fire Department
Violation Program: CalARP
Violation Source: CERS

Site ID: 45062
Site Name: LOS ANGELES COLD STORAGE CO.
Violation Date: 12-10-2013
Citation: 19 CCR 4.5 2760.8(d) - California Code of Regulations, Title 19, Chapter 4.5, Section(s) 2760.8(d)
Violation Description: Failure to promptly determine and document an appropriate response to each of the findings of the compliance audit, and documented that deficiencies have been corrected.
Violation Notes: Returned to compliance on 04/15/2014.
Violation Division: Los Angeles City Fire Department
Violation Program: CalARP
Violation Source: CERS

Site ID: 45062
Site Name: LOS ANGELES COLD STORAGE CO.
Violation Date: 12-13-2016
Citation: 19 CCR 4.5 2745.2(a) - California Code of Regulations, Title 19, Chapter 4.5, Section(s) 2745.2(a)
Violation Description: Failure to ensure that the Risk Management Plan is certified complete

Map ID
Direction
Distance
Elevation

MAP FINDINGS

Site

Database(s)

EDR ID Number
EPA ID Number

LOS ANGELES COLD STORAGE CO (Continued)

S113008482

by a qualified person and the stationary source owner or operator.
Violation Notes: Returned to compliance on 01/03/2017.
Violation Division: Los Angeles City Fire Department
Violation Program: CalARP
Violation Source: CERS

Site ID: 45062
Site Name: LOS ANGELES COLD STORAGE CO.
Violation Date: 12-13-2016
Citation: HSC 6.95 25508(a)(1) - California Health and Safety Code, Chapter 6.95, Section(s) 25508(a)(1)
Violation Description: Failure to complete and electronically submit hazardous material inventory information for all reportable hazardous materials on site at or above reportable quantities.

Violation Notes: Returned to compliance on 01/03/2017.
Violation Division: Los Angeles City Fire Department
Violation Program: HMRRP
Violation Source: CERS

Site ID: 45062
Site Name: LOS ANGELES COLD STORAGE CO.
Violation Date: 12-13-2016
Citation: 19 CCR 4.5 2760.1(d)(2) - California Code of Regulations, Title 19, Chapter 4.5, Section(s) 2760.1(d)(2)
Violation Description: Failure to document that equipment complies with recognized and generally accepted good engineering practices.

Violation Notes: Returned to compliance on 05/17/2017.
Violation Division: Los Angeles City Fire Department
Violation Program: CalARP
Violation Source: CERS

Site ID: 45062
Site Name: LOS ANGELES COLD STORAGE CO.
Violation Date: 12-13-2016
Citation: 19 CCR 4.5 2765.1(b) - California Code of Regulations, Title 19, Chapter 4.5, Section(s) 2765.1(b)
Violation Description: Failure of a stationary source whose employees will not respond to accidental releases of regulated substances to meet the following: 1. With only regulated toxic substances held in a process above the threshold quantity, is included in the community emergency response plan developed under Section 11003 of Title 42 of the United States Code (USC), is included in the city or county Hazardous Materials Area plans, and/or is included in the business plan program, pursuant to Section 25507 of the Health & Safety Code. The owner or operator must document that response actions have been coordinated with the local fire department and hazardous materials response agencies; 2. With only regulated flammable substances held in a process above the threshold quantity, the owner or operator must document that response actions have been coordinated with the local fire department and hazardous materials response agencies; and, 3. Appropriate mechanisms and written procedures are in place to notify emergency responders when there is a need for a response.

Violation Notes: DOCUMENTATION THAT RESPONSE ACTIONS HAVE BEEN COORDINATED WITH THE LOCAL FIRE DEPARTMENT IS MISSING.
Violation Division: Los Angeles City Fire Department
Violation Program: CalARP
Violation Source: CERS

Map ID
Direction
Distance
Elevation

MAP FINDINGS

Site

Database(s)

EDR ID Number
EPA ID Number

LOS ANGELES COLD STORAGE CO (Continued)

S113008482

Site ID: 45062
Site Name: LOS ANGELES COLD STORAGE CO.
Violation Date: 12-13-2016
Citation: 19 CCR 4.5 2760.2(f) - California Code of Regulations, Title 19, Chapter 4.5, Section(s) 2760.2(f)
Violation Description: Failure to update and revalidate the Process Hazard Analysis at least every five years after the completion of the initial Process Hazard Analysis.
Violation Notes: Returned to compliance on 01/03/2017. THE 2013 PHA REVALIDATION REPORT TO BE PROVIDED TO LAFD.
Violation Division: Los Angeles City Fire Department
Violation Program: CalARP
Violation Source: CERS

Site ID: 45062
Site Name: LOS ANGELES COLD STORAGE CO.
Violation Date: 12-13-2016
Citation: HSC 6.95 25508(a)(1) - California Health and Safety Code, Chapter 6.95, Section(s) 25508(a)(1)
Violation Description: Failure to complete and electronically submit a site map with all required content.
Violation Notes: Returned to compliance on 01/03/2017.
Violation Division: Los Angeles City Fire Department
Violation Program: HMRRP
Violation Source: CERS

Site ID: 45062
Site Name: LOS ANGELES COLD STORAGE CO.
Violation Date: 12-10-2013
Citation: 19 CCR 4.5 2760.3(c) - California Code of Regulations, Title 19, Chapter 4.5, Section(s) 2760.3(c)
Violation Description: Failure to review operating procedures as often as necessary to assure that they reflect current operating practice, including changes that result from changes in process chemicals, technology, and equipment, and changes to stationary sources.
Violation Notes: Returned to compliance on 03/28/2014.
Violation Division: Los Angeles City Fire Department
Violation Program: CalARP
Violation Source: CERS

Site ID: 45062
Site Name: LOS ANGELES COLD STORAGE CO.
Violation Date: 12-13-2016
Citation: 19 CCR 4.5 2760.1(d)(3) - California Code of Regulations, Title 19, Chapter 4.5, Section(s) 2760.1(d)(3)
Violation Description: For existing equipment designed and constructed in accordance with codes, standards, or practices that are no longer in general use, the owner or operator has determined and documented that the equipment is designed, maintained, inspected, tested, and operating in a safe manner.
Violation Notes: Returned to compliance on 05/17/2017.
Violation Division: Los Angeles City Fire Department
Violation Program: CalARP
Violation Source: CERS

Site ID: 45062
Site Name: LOS ANGELES COLD STORAGE CO.

Map ID
Direction
Distance
Elevation

MAP FINDINGS

Site

Database(s)

EDR ID Number
EPA ID Number

LOS ANGELES COLD STORAGE CO (Continued)

S113008482

Violation Date: 08-13-2018
Citation: 40 CFR 1 265.31 - U.S. Code of Federal Regulations, Title 40, Chapter 1, Section(s) 265.31
Violation Description: Failure to maintain and operate the facility to minimize the possibility of a fire, explosion, or any unplanned sudden or non-sudden release of hazardous waste or hazardous waste constituents to air, soil, or surface water which could threaten human health or the environment.
Violation Notes: Returned to compliance on 10/01/2018. Observation: Owner/operator failed to maintain facility to prevent release. Observed accumulation of oily liquids in the secondary containment pallets under the lubricant oils/waste oil drums in the hazardous waste storage area. Corrective action: Remove accumulation of the oily liquids in the secondary containment pallets under the lubricant oils/waste oil drums in the hazardous waste storage area.
Violation Division: Los Angeles County Fire Department
Violation Program: HW
Violation Source: CERS

Site ID: 45062
Site Name: LOS ANGELES COLD STORAGE CO.
Violation Date: 12-13-2016
Citation: 19 CCR 4.5 2735.4(a)(2) - California Code of Regulations, Title 19, Chapter 4.5, Section(s) 2735.4(a)(2)
Violation Description: Failure to comply with the appropriate provisions of this chapter pursuant to the time frames identified in Section 2745.1(d) or (e) if a stationary source has a process with more than a threshold quantity of a regulated substance as listed in Table 3 of Section 2770.5.
Violation Notes: Returned to compliance on 01/03/2017.
Violation Division: Los Angeles City Fire Department
Violation Program: CalARP
Violation Source: CERS

Site ID: 45062
Site Name: LOS ANGELES COLD STORAGE CO.
Violation Date: 08-13-2018
Citation: 22 CCR 12 66262.34(f) - California Code of Regulations, Title 22, Chapter 12, Section(s) 66262.34(f)
Violation Description: Failure to properly label hazardous waste accumulation containers and portable tanks with the following requirements: "Hazardous Waste", name and address of the generator, physical and chemical characteristics of the Hazardous Waste, and starting accumulation date.
Violation Notes: Returned to compliance on 10/01/2018. Observation: Owner/operator failed to ensure all hazardous wastes are properly labeled with all the required information, including the generator's name and address, accumulation start date, descriptions and hazardous properties of the wastes. Observed all containers of hazardous wastes lacking the required hazardous waste labels in the hazardous waste storage area. Correction Action: Ensure all hazardous wastes are properly labeled with the required information, including the generator's name and address, accumulation start date, and a description of the content.
Violation Division: Los Angeles County Fire Department
Violation Program: HW
Violation Source: CERS

Site ID: 45062

Map ID
Direction
Distance
Elevation

MAP FINDINGS

Site

Database(s)

EDR ID Number
EPA ID Number

LOS ANGELES COLD STORAGE CO (Continued)

S113008482

Site Name: LOS ANGELES COLD STORAGE CO.
Violation Date: 12-18-2019
Citation: 19 CCR 4.5 2760.5(d) - California Code of Regulations, Title 19, Chapter 4.5, Section(s) 2760.5(d)
Violation Description: Failure to ensure the following: 1. Inspections and tests are performed on process equipment; 2. Inspection and testing procedures follow recognized and generally accepted good engineering practices; 3. The frequency of inspections and tests of process equipment is consistent with applicable manufacturersG recommendations and good engineering practices, and more frequently if determined to be necessary by prior operating experience; 4. Each inspection or test that has been performed on process equipment is documented and includes the date of inspection or test, name of the person who performed the inspection or test, serial number or other identifier of the equipment inspected or tested, description of the inspection or test performed, and the results of the inspection or test.
Violation Notes: Please ensure all exposed ammonia piping are properly marked/color coded per iiar or similar industry standard. Piping labels have faded are are illegible.
Violation Division: Los Angeles City Fire Department
Violation Program: CalARP
Violation Source: CERS

Site ID: 45062
Site Name: LOS ANGELES COLD STORAGE CO.
Violation Date: 12-13-2016
Citation: 19 CCR 4.5 2760.2(g) - California Code of Regulations, Title 19, Chapter 4.5, Section(s) 2760.2(g)
Violation Description: Failure to retain the Process Hazard Analysis and updates/revalidations for each covered process as well as the documented resolution of recommendations for the life of the process.
Violation Notes: Returned to compliance on 01/03/2017. DOCUMENTATION OF RESOLUTION OF THE RECOMMENDATIONS IS NOT COMPLETE. PLEASE ESTABLISH A SYSTEM TO ADDRESS TEAM'S FINDINGS AND RECOMMENDATIONS AND IMPLEMENT IT.
Violation Division: Los Angeles City Fire Department
Violation Program: CalARP
Violation Source: CERS

Site ID: 45062
Site Name: LOS ANGELES COLD STORAGE CO.
Violation Date: 12-10-2013
Citation: 19 CCR 4.5 2760.2(e) - California Code of Regulations, Title 19, Chapter 4.5, Section(s) 2760.2(e)
Violation Description: Failure to address the following in the Process Hazard Analysis: 1. Establish a system to promptly address the team's findings and recommendations; 2. Assure that the recommendations are resolved in a timely manner and that the resolution is documented; 3. Document what actions are to be taken; 4. Complete actions as soon as possible; 5. Develop a written schedule of when these actions are to be completed; 6. Actions are communicated to operating, maintenance and other employees whose work assignments are in the process and who may be affected by the recommendations or actions.
Violation Notes: Returned to compliance on 04/15/2014.
Violation Division: Los Angeles City Fire Department
Violation Program: CalARP
Violation Source: CERS

Map ID
Direction
Distance
Elevation

MAP FINDINGS

Site

Database(s)

EDR ID Number
EPA ID Number

LOS ANGELES COLD STORAGE CO (Continued)

S113008482

Evaluation:

Eval General Type: Compliance Evaluation Inspection
Eval Date: 12-10-2013
Violations Found: No
Eval Type: Routine done by local agency
Eval Notes: Not reported
Eval Division: Los Angeles City Fire Department
Eval Program: HMRRP
Eval Source: CERS

Eval General Type: Compliance Evaluation Inspection
Eval Date: 08-19-2015
Violations Found: Yes
Eval Type: Routine done by local agency
Eval Notes: Chuck Gunther, Regulatory Affairs.
Eval Division: Los Angeles County Fire Department
Eval Program: HW
Eval Source: CERS

Eval General Type: Compliance Evaluation Inspection
Eval Date: 12-13-2016
Violations Found: Yes
Eval Type: Routine done by local agency
Eval Notes: Not reported
Eval Division: Los Angeles City Fire Department
Eval Program: CalARP
Eval Source: CERS

Eval General Type: Compliance Evaluation Inspection
Eval Date: 12-18-2019
Violations Found: No
Eval Type: Routine done by local agency
Eval Notes: Inspected facility with Chuck Gunther. Verified hazardous materials submission. Verified Ownership copy to: cgunther@lacold.com
Eval Division: Los Angeles City Fire Department
Eval Program: HMRRP
Eval Source: CERS

Eval General Type: Compliance Evaluation Inspection
Eval Date: 12-18-2019
Violations Found: Yes
Eval Type: Routine done by local agency
Eval Notes: On-site for a California Accidental Release Program (CalARP) inspection with Chuck Gunther. Reviewed RMP, PHAs, SOPs, PIDs, PSSR, Compliance Audit, Training Records, MOC procedures, Incident Investigation Procedures, Mechanical Integrity records, Hot Work Permit policy Contractor Policies and Procedures Facility stores Ammonia. copy to: cgunther@lacold.com
Eval Division: Los Angeles City Fire Department
Eval Program: CalARP
Eval Source: CERS

Eval General Type: Compliance Evaluation Inspection
Eval Date: 08-13-2018
Violations Found: Yes
Eval Type: Routine done by local agency
Eval Notes: Charles Gunther

Map ID
Direction
Distance
Elevation

MAP FINDINGS

Site

Database(s)

EDR ID Number
EPA ID Number

LOS ANGELES COLD STORAGE CO (Continued)

S113008482

Eval Division: Los Angeles County Fire Department
Eval Program: HW
Eval Source: CERS

Eval General Type: Compliance Evaluation Inspection
Eval Date: 12-10-2013
Violations Found: Yes
Eval Type: Routine done by local agency
Eval Notes: Not reported
Eval Division: Los Angeles City Fire Department
Eval Program: CalARP
Eval Source: CERS

Eval General Type: Other/Unknown
Eval Date: 10-01-2018
Violations Found: No
Eval Type: Other, not routine, done by local agency
Eval Notes: Not reported
Eval Division: Los Angeles County Fire Department
Eval Program: HW
Eval Source: CERS

Eval General Type: Compliance Evaluation Inspection
Eval Date: 12-13-2016
Violations Found: Yes
Eval Type: Routine done by local agency
Eval Notes: Not reported
Eval Division: Los Angeles City Fire Department
Eval Program: HMRRP
Eval Source: CERS

Coordinates:

Site ID: 45062
Facility Name: LOS ANGELES COLD STORAGE CO.
Env Int Type Code: CalARP
Program ID: 10242616
Coord Name: Not reported
Ref Point Type Desc: Center of a facility or station.
Latitude: 34.043660
Longitude: -118.239670

Affiliation:

Affiliation Type Desc: Document Preparer
Entity Name: Charles Gunther
Entity Title: Not reported
Affiliation Address: Not reported
Affiliation City: Not reported
Affiliation State: Not reported
Affiliation Country: Not reported
Affiliation Zip: Not reported
Affiliation Phone: Not reported

Affiliation Type Desc: Legal Owner
Entity Name: STANDARD SOUTHERN CORPORATION
Entity Title: Not reported
Affiliation Address: 400 S CENTRAL AVE

Map ID
Direction
Distance
Elevation

MAP FINDINGS

Site

Database(s)

EDR ID Number
EPA ID Number

LOS ANGELES COLD STORAGE CO (Continued)

S113008482

Affiliation City: LOS ANGELES
Affiliation State: CA
Affiliation Country: United States
Affiliation Zip: 90013
Affiliation Phone: (213) 624-1831

Affiliation Type Desc: Parent Corporation
Entity Name: LOS ANGELES COLD STORAGE CO.
Entity Title: Not reported
Affiliation Address: Not reported
Affiliation City: Not reported
Affiliation State: Not reported
Affiliation Country: Not reported
Affiliation Zip: Not reported
Affiliation Phone: Not reported

Affiliation Type Desc: Environmental Contact
Entity Name: Charles Gunther
Entity Title: Not reported
Affiliation Address: 400 S CENTRAL AVE
Affiliation City: LOS ANGELES
Affiliation State: CA
Affiliation Country: Not reported
Affiliation Zip: 90013
Affiliation Phone: Not reported

Affiliation Type Desc: Identification Signer
Entity Name: Larry Rauch
Entity Title: President
Affiliation Address: Not reported
Affiliation City: Not reported
Affiliation State: Not reported
Affiliation Country: Not reported
Affiliation Zip: Not reported
Affiliation Phone: Not reported

Affiliation Type Desc: Property Owner
Entity Name: Larry Rauch
Entity Title: Not reported
Affiliation Address: 400 S CENTRAL AVE
Affiliation City: LOS ANGELES
Affiliation State: CA
Affiliation Country: United States
Affiliation Zip: 90013
Affiliation Phone: (213) 624-1831

Affiliation Type Desc: CUPA District
Entity Name: Los Angeles City Fire Department
Entity Title: Not reported
Affiliation Address: 200 North Main Street, Room 1780
Affiliation City: Los Angeles
Affiliation State: CA
Affiliation Country: Not reported
Affiliation Zip: 90012
Affiliation Phone: (213) 978-3680

Affiliation Type Desc: Facility Mailing Address

Map ID
Direction
Distance
Elevation

MAP FINDINGS

Site

Database(s)

EDR ID Number
EPA ID Number

LOS ANGELES COLD STORAGE CO (Continued)

S113008482

Entity Name: Mailing Address
Entity Title: Not reported
Affiliation Address: 400 S CENTRAL AVE
Affiliation City: LOS ANGELES
Affiliation State: CA
Affiliation Country: Not reported
Affiliation Zip: 90013
Affiliation Phone: Not reported

Affiliation Type Desc: Operator
Entity Name: Larry Rauch
Entity Title: Not reported
Affiliation Address: Not reported
Affiliation City: Not reported
Affiliation State: Not reported
Affiliation Country: Not reported
Affiliation Zip: Not reported
Affiliation Phone: (213) 624-1831

HWTS:

Name: LOS ANGELES COLD STORAGE CO
Address: 400 S CENTRAL AVE
Address 2: Not reported
City,State,Zip: LOS ANGELES, CA 900131712
EPA ID: CAD981635899
Inactive Date: Not reported
Create Date: 04/10/1987
Last Act Date: 09/20/2019
Mailing Name: Not reported
Mailing Address: PO BOX 54244
Mailing Address 2: Not reported
Mailing City,State,Zip: LOS ANGELES, CA 900540244
Owner Name: STANDARD SOUTHERN CORP
Owner Address: 400 S CENTRAL AVE
Owner Address 2: Not reported
Owner City,State,Zip: LOS ANGELES, CA 900131712
Contact Name: CHARLES GUNTHER
Contact Address: PO BOX 54244
Contact Address 2: Not reported
City,State,Zip: LOS ANGELES, CA 90054

NAICS:

EPA ID: CAD981635899
Create Date: 2002-12-03 15:25:10
NAICS Code: 49312
NAICS Description: Refrigerated Warehousing and Storage
Issued EPA ID Date: 1987-04-10 00:00:00
Inactive Date: Not reported
Facility Name: LOS ANGELES COLD STORAGE CO
Facility Address: 400 S CENTRAL AVE
Facility Address 2: Not reported
Facility City: LOS ANGELES
Facility County: 19
Facility State: CA
Facility Zip: 900131712

Map ID
 Direction
 Distance
 Elevation

MAP FINDINGS

Site

Database(s)

EDR ID Number
 EPA ID Number

A4 **LOS ANGELES COLD STORAGE COMPANY** **RMP** **1011830337**
400 SOUTH CENTRAL AVENUE **N/A**

< 1/8 **LOS ANGELES, CA 90013**

0.001 mi.

4 ft. **Site 3 of 7 in cluster A**

Relative:
Higher

RMP:

Actual:
259 ft.

Facility ID: 13016
 LEPC city: Not reported
 Facility decimal latitude: 34.043333
 Facility decimal longitude: -118.238889
 Is facility in county box: T
 LatLong method: I4
 LatLong description: ST
 Home page web address: Not reported
 Facility telephone: Not reported
 Facility email: Not reported
 Facility DUNS #: 28547008
 Parent's name: Not reported
 Partner's name: Not reported
 Parent's DUNS #: 0
 Partner's DUNS #: 0
 Operator's name: Los Angeles Cold Storage
 Operator's telephone: 2136241831
 Operator's address: 400 South Central Avenue
 Operators City,St,Zip: Los Angeles, CA 90013
 RMP implementation contact: John Scherer
 RMP contact title: Manager of Engineering
 Emergency contact: John Scherer
 Emergency contact title: Manager of Engineering
 Emergency contact telephone: 2136241831
 24 hour emergency telephone: 3104504105
 Emergency contact ext/pin #: Not reported
 Number of full time employees: 90
 EPA ID: Not reported
 Facility ID provided by CEPPPO: 100000077294
 Is facility covered by OSHA PSM: T
 Is facility covered by EPCRA 302: T
 Is fac. covered by CAA Title V 112(2): F
 Clean air op. permit/State ID: Not reported
 Last safety insp. dat: 1998-04-15 00:00:00
 Inspected by: Fire Department
 Is it OSHA approved with star/merit ranking: False
 Will RMP involve predictive filing: False
 Submission type: First Time
 RMP description: Not reported
 Facility has no accident hist. recs: True
 Foreign owner's address: Not reported
 Foreign owner's zip: Not reported
 Foreign owner's country: Not reported
 Claim # of employees as CBI: False
 Date RMP accepted by EPA: 1999-07-20 00:00:00
 Date of error Report: Not reported
 Date RMP received: 1999-06-21 00:00:00
 Does RMP contain graphics files: False
 Does RMP contain attachments: False
 Was certification letter received: True
 RMP submission method: RMP*Submit
 Does RMP contain CBI substantiation: False

Map ID
Direction
Distance
Elevation

MAP FINDINGS

Site

Database(s)

EDR ID Number
EPA ID Number

LOS ANGELES COLD STORAGE COMPANY (Continued)

1011830337

Does RMP contain electronic waiver: False
Date RMP postmarked: 1999-06-18 00:00:00
Is RMP complete: True
Date of de-registration: Not reported
Date de-registration is effective: Not reported
Anniversary date: 2004-06-18 00:00:00
Does RMP contain CBI data: False
Does RMP contain unsanitized CBI version: False
RMP version #: 1.1.7
FRS latitude: 34.043709999999997
FRS longitude: -118.23961
FRS Description: PLANT ENTRANCE (GENERAL)
FRS Method: ADDRESS MATCHING-HOUSE NUMBER

RMP:

Process ID: 17507
NA & Industry Classification Sys.code(s): 49312
NAICS code description: Refrigerated Warehousing and Storage Facilities
Optional facility description: Ammonia Refrigeration
Program level: 3
Record contains CBI data: False

RMP:

Chemical name: Public OCA Chemical
Process chemical qty in 100s lbs: 0
Process flammable chemical name: Not reported

RMP:

Percent weight of chemical: Not reported
Physical state: a
Analytical basic: Areal Locations of Hazardous Atmospheres [ALOHA(R)]
Scenario: Not reported
Quantity released in pounds: Not reported
Release duration in minutes: Not reported
Release rate in pounds per second: Not reported
Wind speed in meters/second: 1.5
Stability class: B
Topography: a
Distance to endpoint in miles: Not reported
Residential population: Not reported
Public receptors: Not reported
Environmental receptors: Not reported
Passive mitigation: Not reported
Active mitigation: Not reported

RMP:

Percent weight of chemical: Not reported
Physical state: c
Analytical basic: Areal Locations of Hazardous Atmospheres [ALOHA(R)]
Scenario: Not reported
Quantity released in pounds: Not reported
Release duration in minutes: 10
Release rate in pounds per second: Not reported
Wind speed in meters/second: 1.5
Stability class: F
Topography: a
Distance to endpoint in miles: Not reported
Residential population: Not reported

Map ID
Direction
Distance
Elevation

MAP FINDINGS

Site

Database(s)

EDR ID Number
EPA ID Number

LOS ANGELES COLD STORAGE COMPANY (Continued)

1011830337

Public receptors:	Not reported
Environmental receptors:	Not reported
Passive mitigation:	Enclosures
RMP:	
Endpoint used:	Not reported
LFL value:	Not reported
Analytical basic:	Not reported
Scenario:	Not reported
Quantity released in pounds:	Not reported
Distance to endpoint in miles:	Not reported
Residential population:	Not reported
Public receptors:	Not reported
Environmental receptors:	Not reported
Passive mitigation:	Not reported
Active mitigation:	Not reported
RMP:	
Analytical basic:	Not reported
Quantity released in pounds:	Not reported
Distance to endpoint in miles:	Not reported
Residential population:	Not reported
Public receptors:	Not reported
Environmental receptors:	Not reported
Passive mitigation:	Not reported
Safety review date:	Not reported
Most recent PHA date:	Not reported
Process Hazard Analysis:	Not reported
Expected PHA changes completion date:	Not reported
Major Hazard:	Not reported
Process Control:	Not reported
Mitigation Systems:	Not reported
Monitoring/Detection:	Not reported
Changes since the last process hazard analysis:	Not reported
Most recent review of op. procedures:	Not reported
Most recent training progs review/update:	Not reported
Training:	Not reported
Competency testing:	Not reported
Most recent maintenance review date:	Not reported
Most recent equipment inspection date:	Not reported
Equipment tested:	Not reported
Most recent changes by mgmt:	Not reported
Date of most recent review/update:	Not reported
Date of pre-start review:	Not reported
Most recent compliance audit date:	Not reported
Expected date of audit completion:	Not reported
Most recent incident investigation:	Not reported
Expected date of investigation changes:	Not reported
Date of participation plan review:	Not reported
Date of hot work permit review:	Not reported
Date of contractor safety review:	Not reported
Date of contractor safety eval. review:	Not reported
Record has CBI data:	Not reported
Safety review date:	Not reported
Federal Regulation:	Not reported
Federal regulation comment:	Not reported
Major Hazard:	Not reported
Process Control:	Not reported

Map ID
Direction
Distance
Elevation

MAP FINDINGS

Site

Database(s)

EDR ID Number
EPA ID Number

LOS ANGELES COLD STORAGE COMPANY (Continued)

1011830337

Mitigation Systems: Not reported
Monitoring/Detection: Not reported
Changes since the last process hazard analysis: Not reported
Most recent hazard review/update: Not reported
Most recent review of op. procedures: Not reported
Most recent training progs review/update: Not reported
Expected completion of review changes: Not reported
Training: Not reported
Competency testing: Not reported
Most recent maintenance review date: Not reported
Most recent equipment inspection date: Not reported
Equipment tested: Not reported
Most recent compliance audit date: Not reported
Expected date of audit completion: Not reported
Most recent incident investigation: Not reported
Expected date of investigation changes: Not reported
Record has CBI data: Not reported
Date of most recent changes: Not reported
Chemical name: Ammonia (anhydrous)
Process chemical qty in 100s lbs: 16000
Process flammable chemical name: Not reported

RMP:

Percent weight of chemical: Not reported
Physical state: Not reported
Analytical basic: Not reported
Scenario: Not reported
Quantity released in pounds: Not reported
Release duration in minutes: Not reported
Release rate in pounds per second: Not reported
Wind speed in meters/second: Not reported
Stability class: Not reported
Topography: Not reported
Distance to endpoint in miles: Not reported
Residential population: Not reported
Public receptors: Not reported
Environmental receptors: Not reported
Passive mitigation: Not reported
Active mitigation: Not reported

RMP:

Percent weight of chemical: Not reported
Physical state: Not reported
Analytical basic: Not reported
Scenario: Not reported
Quantity released in pounds: Not reported
Release duration in minutes: Not reported
Release rate in pounds per second: Not reported
Wind speed in meters/second: Not reported
Stability class: Not reported
Topography: Not reported
Distance to endpoint in miles: Not reported
Residential population: Not reported
Public receptors: Not reported
Environmental receptors: Not reported
Passive mitigation: Not reported

RMP:

Endpoint used: Not reported

Map ID
Direction
Distance
Elevation

MAP FINDINGS

Site

Database(s)

EDR ID Number
EPA ID Number

LOS ANGELES COLD STORAGE COMPANY (Continued)

1011830337

LFL value:	Not reported
Analytical basic:	Not reported
Scenario:	Not reported
Quantity released in pounds:	Not reported
Distance to endpoint in miles:	Not reported
Residential population:	Not reported
Public receptors:	Not reported
Environmental receptors:	Not reported
Passive mitigation:	Not reported
Active mitigation:	Not reported

RMP:

Analytical basic:	Not reported
Quantity released in pounds:	Not reported
Distance to endpoint in miles:	Not reported
Residential population:	Not reported
Public receptors:	Not reported
Environmental receptors:	Not reported
Passive mitigation:	Not reported
Safety review date:	Not reported
Most recent PHA date:	Not reported
Process Hazard Analysis:	Not reported
Expected PHA changes completion date:	Not reported
Major Hazard:	Not reported
Process Control:	Not reported
Mitigation Systems:	Not reported
Monitoring/Detection:	Not reported
Changes since the last process hazard analysis:	Not reported
Most recent review of op. procedures:	Not reported
Most recent training progs review/update:	Not reported
Training:	Not reported
Competency testing:	Not reported
Most recent maintenance review date:	Not reported
Most recent equipment inspection date:	Not reported
Equipment tested:	Not reported
Most recent changes by mgmt:	Not reported
Date of most recent review/update:	Not reported
Date of pre-start review:	Not reported
Most recent compliance audit date:	Not reported
Expected date of audit completion:	Not reported
Most recent incident investigation:	Not reported
Expected date of investigation changes:	Not reported
Date of participation plan review:	Not reported
Date of hot work permit review:	Not reported
Date of contractor safety review:	Not reported
Date of contractor safety eval. review:	Not reported
Record has CBI data:	Not reported
Safety review date:	Not reported
Federal Regulation:	Not reported
Federal regulation comment:	Not reported
Major Hazard:	Not reported
Process Control:	Not reported
Mitigation Systems:	Not reported
Monitoring/Detection:	Not reported
Changes since the last process hazard analysis:	Not reported
Most recent hazard review/update:	Not reported
Most recent review of op. procedures:	Not reported
Most recent training progs review/update:	Not reported

Map ID
Direction
Distance
Elevation

MAP FINDINGS

Site

Database(s)

EDR ID Number
EPA ID Number

LOS ANGELES COLD STORAGE COMPANY (Continued)

1011830337

Expected completion of review changes: Not reported
Training: Not reported
Competency testing: Not reported
Most recent maintenance review date: Not reported
Most recent equipment inspection date: Not reported
Equipment tested: Not reported
Most recent compliance audit date: Not reported
Expected date of audit completion: Not reported
Most recent incident investigation: Not reported
Expected date of investigation changes: Not reported
Record has CBI data: Not reported
Date of most recent changes: Not reported

RMP:

ER plan: Not reported
ER plan most recent review date: 1998-10-12 00:00:00
ER plan most recent employee training date: 1999-06-17 00:00:00
Local agency coordinating ER plan: Los Angeles Fire Department
Telephone of the coordinating local agency: 2133904000
Federal regulation: True
OSHA 1910 120: False
SPCC: False
RCRA: False
OPA 90: False
EPCRA: True
Other Regulations: Not reported

RMP:

Facility ID: 33198
LEPC city: California Region 1 LEPC
Facility decimal latitude: 34.043169
Facility decimal longitude: -118.239357
Is facility in county box: T
LatLong method: I4
LatLong description: CE
Home page web address: lacold.com
Facility telephone: Not reported
Facility email: Not reported
Facility DUNS #: 28547008
Parent's name: Not reported
Partner's name: Not reported
Parent's DUNS #: 0
Partner's DUNS #: 0
Operator's name: LA Cold Storage c/o: John Scherer
Operator's telephone: 2136241831
Operator's address: 400 South Central Avenue
Operators City,St,Zip: Los Angeles, CA 90013
RMP implementation contact: John Scherer
RMP contact title: Manager of Engineering
Emergency contact: John Scherer
Emergency contact title: Manager of Engineering
Emergency contact telephone: 2136241831
24 hour emergency telephone: 8889519664
Emergency contact ext/pin #: Not reported
Number of full time employees: 80
EPA ID: CAD981635899
Facility ID provided by CEPPO: 100000077294

Map ID
Direction
Distance
Elevation

MAP FINDINGS

Site

Database(s)

EDR ID Number
EPA ID Number

LOS ANGELES COLD STORAGE COMPANY (Continued)

1011830337

Is facility covered by OSHA PSM: T
Is facility covered by EPCRA 302: T
Is fac. covered by CAA Title V 112(2): T
Clean air op. permit/State ID: 058622
Last safety insp. dat: 2004-05-19 00:00:00
Inspected by: Insurance Company
Is it OSHA approved with star/merit ranking: False
Will RMP involve predictive filing: False
Submission type: Resubmission
RMP description: Not reported
Facility has no accident hist. recs: True
Foreign owner's address: Not reported
Foreign owner's zip: Not reported
Foreign owner's country: Not reported
Claim # of employees as CBI: False
Date RMP accepted by EPA: 2004-07-19 00:00:00
Date of error Report: Not reported
Date RMP received: 2004-06-18 00:00:00
Does RMP contain graphics files: False
Does RMP contain attachments: False
Was certification letter received: True
RMP submission method: RMP*Submit
Does RMP contain CBI substantiation: False
Does RMP contain electronic waiver: False
Date RMP postmarked: 2004-06-17 00:00:00
Is RMP complete: True
Date of de-registration: Not reported
Date de-registration is effective: Not reported
Anniversary date: 2009-06-17 00:00:00
Does RMP contain CBI data: False
Does RMP contain unsanitized CBI version: False
RMP version #: 3.1
FRS latitude: 34.043709999999997
FRS longitude: -118.23961
FRS Description: PLANT ENTRANCE (GENERAL)
FRS Method: ADDRESS MATCHING-HOUSE NUMBER

RMP:

Process ID: 47892
NA & Industry Classification Sys.code(s): 49312
NAICS code description: Refrigerated Warehousing and Storage Facilities
Optional facility description: Ammonia Refrigeration
Program level: 3
Record contains CBI data: False

RMP:

Chemical name: Public OCA Chemical
Process chemical qty in 100s lbs: 0
Process flammable chemical name: Not reported

RMP:

Percent weight of chemical: Not reported
Physical state: c
Analytical basic: EPA's RMP Guidance for Waste Water Treatment Plants Reference Tables or Equations
Scenario: Not reported
Quantity released in pounds: Not reported
Release duration in minutes: Not reported
Release rate in pounds per second: Not reported

Map ID
Direction
Distance
Elevation

MAP FINDINGS

Site

Database(s)

EDR ID Number
EPA ID Number

LOS ANGELES COLD STORAGE COMPANY (Continued)

1011830337

Wind speed in meters/second: 3
Stability class: D
Topography: a
Distance to endpoint in miles: Not reported
Residential population: Not reported
Public receptors: Not reported
Environmental receptors: Not reported
Passive mitigation: Not reported
Active mitigation: Not reported

RMP:

Percent weight of chemical: Not reported
Physical state: c
Analytical basic: EPA's RMP Guidance for Waste Water Treatment Plants Reference Tables or Equations
Scenario: Not reported
Quantity released in pounds: Not reported
Release duration in minutes: 10
Release rate in pounds per second: Not reported
Wind speed in meters/second: 1.5
Stability class: F
Topography: a
Distance to endpoint in miles: Not reported
Residential population: Not reported
Public receptors: Not reported
Environmental receptors: Not reported
Passive mitigation: Enclosures

RMP:

Endpoint used: Not reported
LFL value: Not reported
Analytical basic: Not reported
Scenario: Not reported
Quantity released in pounds: Not reported
Distance to endpoint in miles: Not reported
Residential population: Not reported
Public receptors: Not reported
Environmental receptors: Not reported
Passive mitigation: Not reported
Active mitigation: Not reported

RMP:

Analytical basic: Not reported
Quantity released in pounds: Not reported
Distance to endpoint in miles: Not reported
Residential population: Not reported
Public receptors: Not reported
Environmental receptors: Not reported
Passive mitigation: Not reported
Safety review date: Not reported
Most recent PHA date: Not reported
Process Hazard Analysis: Not reported
Expected PHA changes completion date: Not reported
Major Hazard: Not reported
Process Control: Not reported
Mitigation Systems: Not reported
Monitoring/Detection: Not reported
Changes since the last process hazard analysis: Not reported
Most recent review of op. procedures: Not reported
Most recent training progs review/update: Not reported

Map ID
Direction
Distance
Elevation

MAP FINDINGS

Site

Database(s)

EDR ID Number
EPA ID Number

LOS ANGELES COLD STORAGE COMPANY (Continued)

1011830337

Training: Not reported
Competency testing: Not reported
Most recent maintenance review date: Not reported
Most recent equipment inspection date: Not reported
Equipment tested: Not reported
Most recent changes by mgmt: Not reported
Date of most recent review/update: Not reported
Date of pre-start review: Not reported
Most recent compliance audit date: Not reported
Expected date of audit completion: Not reported
Most recent incident investigation: Not reported
Expected date of investigation changes: Not reported
Date of participation plan review: Not reported
Date of hot work permit review: Not reported
Date of contractor safety review: Not reported
Date of contractor safety eval. review: Not reported
Record has CBI data: Not reported
Safety review date: Not reported
Federal Regulation: Not reported
Federal regulation comment: Not reported
Major Hazard: Not reported
Process Control: Not reported
Mitigation Systems: Not reported
Monitoring/Detection: Not reported
Changes since the last process hazard analysis: Not reported
Most recent hazard review/update: Not reported
Most recent review of op. procedures: Not reported
Most recent training progs review/update: Not reported
Expected completion of review changes: Not reported
Training: Not reported
Competency testing: Not reported
Most recent maintenance review date: Not reported
Most recent equipment inspection date: Not reported
Equipment tested: Not reported
Most recent compliance audit date: Not reported
Expected date of audit completion: Not reported
Most recent incident investigation: Not reported
Expected date of investigation changes: Not reported
Record has CBI data: Not reported
Date of most recent changes: Not reported
Chemical name: Ammonia (anhydrous)
Process chemical qty in 100s lbs: 22000
Process flammable chemical name: Not reported

RMP:

Percent weight of chemical: Not reported
Physical state: Not reported
Analytical basic: Not reported
Scenario: Not reported
Quantity released in pounds: Not reported
Release duration in minutes: Not reported
Release rate in pounds per second: Not reported
Wind speed in meters/second: Not reported
Stability class: Not reported
Topography: Not reported
Distance to endpoint in miles: Not reported
Residential population: Not reported
Public receptors: Not reported

Map ID
Direction
Distance
Elevation

MAP FINDINGS

Site

Database(s)

EDR ID Number
EPA ID Number

LOS ANGELES COLD STORAGE COMPANY (Continued)

1011830337

Environmental receptors:	Not reported
Passive mitigation:	Not reported
Active mitigation:	Not reported
RMP:	
Percent weight of chemical:	Not reported
Physical state:	Not reported
Analytical basic:	Not reported
Scenario:	Not reported
Quantity released in pounds:	Not reported
Release duration in minutes:	Not reported
Release rate in pounds per second:	Not reported
Wind speed in meters/second:	Not reported
Stability class:	Not reported
Topography:	Not reported
Distance to endpoint in miles:	Not reported
Residential population:	Not reported
Public receptors:	Not reported
Environmental receptors:	Not reported
Passive mitigation:	Not reported
RMP:	
Endpoint used:	Not reported
LFL value:	Not reported
Analytical basic:	Not reported
Scenario:	Not reported
Quantity released in pounds:	Not reported
Distance to endpoint in miles:	Not reported
Residential population:	Not reported
Public receptors:	Not reported
Environmental receptors:	Not reported
Passive mitigation:	Not reported
Active mitigation:	Not reported
RMP:	
Analytical basic:	Not reported
Quantity released in pounds:	Not reported
Distance to endpoint in miles:	Not reported
Residential population:	Not reported
Public receptors:	Not reported
Environmental receptors:	Not reported
Passive mitigation:	Not reported
Safety review date:	Not reported
Most recent PHA date:	Not reported
Process Hazard Analysis:	Not reported
Expected PHA changes completion date:	Not reported
Major Hazard:	Not reported
Process Control:	Not reported
Mitigation Systems:	Not reported
Monitoring/Detection:	Not reported
Changes since the last process hazard analysis:	Not reported
Most recent review of op. procedures:	Not reported
Most recent training progs review/update:	Not reported
Training:	Not reported
Competency testing:	Not reported
Most recent maintenance review date:	Not reported
Most recent equipment inspection date:	Not reported
Equipment tested:	Not reported
Most recent changes by mgmt:	Not reported

Map ID
Direction
Distance
Elevation

MAP FINDINGS

Site

Database(s)

EDR ID Number
EPA ID Number

LOS ANGELES COLD STORAGE COMPANY (Continued)

1011830337

Date of most recent review/update:	Not reported
Date of pre-start review:	Not reported
Most recent compliance audit date:	Not reported
Expected date of audit completion:	Not reported
Most recent incident investigation:	Not reported
Expected date of investigation changes:	Not reported
Date of participation plan review:	Not reported
Date of hot work permit review:	Not reported
Date of contractor safety review:	Not reported
Date of contractor safety eval. review:	Not reported
Record has CBI data:	Not reported
Safety review date:	Not reported
Federal Regulation:	Not reported
Federal regulation comment:	Not reported
Major Hazard:	Not reported
Process Control:	Not reported
Mitigation Systems:	Not reported
Monitoring/Detection:	Not reported
Changes since the last process hazard analysis:	Not reported
Most recent hazard review/update:	Not reported
Most recent review of op. procedures:	Not reported
Most recent training progs review/update:	Not reported
Expected completion of review changes:	Not reported
Training:	Not reported
Competency testing:	Not reported
Most recent maintenance review date:	Not reported
Most recent equipment inspection date:	Not reported
Equipment tested:	Not reported
Most recent compliance audit date:	Not reported
Expected date of audit completion:	Not reported
Most recent incident investigation:	Not reported
Expected date of investigation changes:	Not reported
Record has CBI data:	Not reported
Date of most recent changes:	Not reported
RMP:	
ER plan:	Not reported
ER plan most recent review date:	Not reported
ER plan most recent employee training date:	Not reported
Local agency coordinating ER plan:	LA Fire Department, Eng Co No 4
Telephone of the coordinating local agency:	2134856204
Federal regulation:	True
OSHA 1910 120:	False
SPCC:	False
RCRA:	False
OPA 90:	False
EPCRA:	True
Other Regulations:	Not reported

MAP FINDINGS

Map ID Direction Distance Elevation		Database(s)	EDR ID Number EPA ID Number
--	--	-------------	--------------------------------

A5	LOS ANGELES COLD STORAGE COMPANY 400 SOUTH CENTRAL AVENUE LOS ANGELES, CA 90013	FINDS	1016115637
< 1/8 0.001 mi. 4 ft.	Site 4 of 7 in cluster A	ECHO	N/A

Relative: FINDS:
Higher Registry ID: 110000516326

Actual: Click Here:
259 ft.

Environmental Interest/Information System:

NCDB (National Compliance Data Base) supports implementation of the Federal Insecticide, Fungicide, and Rodenticide Act (FIFRA) and the Toxic Substances Control Act (TSCA). The system tracks inspections in regions and states with cooperative agreements, enforcement actions, and settlements.

RCRAInfo is a national information system that supports the Resource Conservation and Recovery Act (RCRA) program through the tracking of events and activities related to facilities that generate, transport, and treat, store, or dispose of hazardous waste. RCRAInfo allows RCRA program staff to track the notification, permit, compliance, and corrective action activities required under RCRA.

STATE MASTER

US EPA Risk Management Plan (RMP) database stores the risk management plans reported by companies that handle, manufacture, use, or store certain flammable or toxic substances, as required under section 112(r) of the Clean Air Act (CAA).

[Click this hyperlink](#) while viewing on your computer to access additional FINDS: detail in the EDR Site Report.

ECHO:

Envid:	1016115637
Registry ID:	110000516326
DFR URL:	http://echo.epa.gov/detailed-facility-report?fid=110000516326
Name:	LOS ANGELES COLD STORAGE COMPANY
Address:	400 SOUTH CENTRAL AVENUE
City,State,Zip:	LOS ANGELES, CA 90013

A6	LOS ANGELES COLD STORAGE COMPANY 400 SOUTH CENTRAL AVE. LOS ANGELES, CA 90013	RMP	1016173314 N/A
< 1/8 0.001 mi. 4 ft.	Site 5 of 7 in cluster A		

Relative: RMP:
Higher Facility ID: 1000069648
Actual: LEPC city: California Region 1 LEPC
259 ft. Facility decimal latitude: 34.042807
Facility decimal longitude: -118.239016
Is facility in county box: T
LatLong method: I4
LatLong description: CE
Home page web address: Not reported
Facility telephone: Not reported
Facility email: Not reported
Facility DUNS #: 28547008
Parent's name: Standard Southern Corporation
Partner's name: Not reported
Parent's DUNS #: 0

Map ID
Direction
Distance
Elevation

MAP FINDINGS

Site

Database(s)

EDR ID Number
EPA ID Number

LOS ANGELES COLD STORAGE COMPANY (Continued)

1016173314

Partner's DUNS #: 0
Operator's name: Larry Rauch
Operator's telephone: 2136241831
Operator's address: 400 South Central Ave.
Operators City,St,Zip: Los Angeles, CA 90013
RMP implementation contact: Larry Rauch
RMP contact title: President
Emergency contact: Larry Rauch
Emergency contact title: President
Emergency contact telephone: 2136241831
24 hour emergency telephone: 2139990955
Emergency contact ext/pin #: Not reported
Number of full time employees: 85
EPA ID: Not reported
Facility ID provided by CEPP0: 100000077294
Is facility covered by OSHA PSM: T
Is facility covered by EPCRA 302: T
Is fac. covered by CAA Title V 112(2): T
Clean air op. permit/State ID: 058622
Last safety insp. dat: 2017-09-11 00:00:00
Inspected by: OSHA
Is it OSHA approved with star/merit ranking: False
Will RMP involve predictive filing: False
Submission type: Resubmission
RMP description: Not reported
Facility has no accident hist. recs: True
Foreign owner's address: Not reported
Foreign owner's zip: Not reported
Foreign owner's country: Not reported
Claim # of employees as CBI: False
Date RMP accepted by EPA: 2018-05-17 00:00:00
Date of error Report: Not reported
Date RMP received: 2018-05-17 00:00:00
Does RMP contain graphics files: False
Does RMP contain attachments: False
Was certification letter received: True
RMP submission method: RMP*eSubmit
Does RMP contain CBI substantiation: False
Does RMP contain electronic waiver: False
Date RMP postmarked: 2018-05-17 00:00:00
Is RMP complete: True
Date of de-registration: Not reported
Date de-registration is effective: Not reported
Aniversary date: 2023-05-17 00:00:00
Does RMP contain CBI data: False
Does RMP contain unsanitized CBI version: False
RMP version #: 3.10.1
FRS latitude: 34.043709999999997
FRS longitude: -118.23961
FRS Description: PLANT ENTRANCE (GENERAL)
FRS Method: ADDRESS MATCHING-HOUSE NUMBER

RMP:

Process ID: 1000087243
NA & Industry Classification Sys.code(s): 49312
NAICS code description: Refrigerated Warehousing and Storage Facilities
Optional facility description: Refrigerated Warehousing

Map ID
Direction
Distance
Elevation

MAP FINDINGS

Site

Database(s)

EDR ID Number
EPA ID Number

LOS ANGELES COLD STORAGE COMPANY (Continued)

1016173314

Program level: 3
Record contains CBI data: False

RMP:

Chemical name: Ammonia (anhydrous)
Process chemical qty in 100s lbs: 32908
Process flammable chemical name: Not reported

RMP:

Percent weight of chemical: Not reported
Physical state: Not reported
Analytical basic: Not reported
Scenario: Not reported
Quantity released in pounds: Not reported
Release duration in minutes: Not reported
Release rate in pounds per second: Not reported
Wind speed in meters/second: Not reported
Stability class: Not reported
Topography: Not reported
Distance to endpoint in miles: Not reported
Residential population: Not reported
Public receptors: Not reported
Environmental receptors: Not reported
Passive mitigation: Not reported
Active mitigation: Not reported

RMP:

Percent weight of chemical: Not reported
Physical state: Not reported
Analytical basic: Not reported
Scenario: Not reported
Quantity released in pounds: Not reported
Release duration in minutes: Not reported
Release rate in pounds per second: Not reported
Wind speed in meters/second: Not reported
Stability class: Not reported
Topography: Not reported
Distance to endpoint in miles: Not reported
Residential population: Not reported
Public receptors: Not reported
Environmental receptors: Not reported
Passive mitigation: Not reported

RMP:

Endpoint used: Not reported
LFL value: Not reported
Analytical basic: Not reported
Scenario: Not reported
Quantity released in pounds: Not reported
Distance to endpoint in miles: Not reported
Residential population: Not reported
Public receptors: Not reported
Environmental receptors: Not reported
Passive mitigation: Not reported
Active mitigation: Not reported

RMP:

Analytical basic: Not reported
Quantity released in pounds: Not reported
Distance to endpoint in miles: Not reported

Map ID
Direction
Distance
Elevation

MAP FINDINGS

Site

Database(s)

EDR ID Number
EPA ID Number

LOS ANGELES COLD STORAGE COMPANY (Continued)

1016173314

Residential population:	Not reported
Public receptors:	Not reported
Environmental receptors:	Not reported
Passive mitigation:	Not reported
Safety review date:	Not reported
Most recent PHA date:	Not reported
Process Hazard Analysis:	Not reported
Expected PHA changes completion date:	Not reported
Major Hazard:	Not reported
Process Control:	Not reported
Mitigation Systems:	Not reported
Monitoring/Detection:	Not reported
Changes since the last process hazard analysis:	Not reported
Most recent review of op. procedures:	Not reported
Most recent training progs review/update:	Not reported
Training:	Not reported
Competency testing:	Not reported
Most recent maintenance review date:	Not reported
Most recent equipment inspection date:	Not reported
Equipment tested:	Not reported
Most recent changes by mgmt:	Not reported
Date of most recent review/update:	Not reported
Date of pre-start review:	Not reported
Most recent compliance audit date:	Not reported
Expected date of audit completion:	Not reported
Most recent incident investigation:	Not reported
Expected date of investigation changes:	Not reported
Date of participation plan review:	Not reported
Date of hot work permit review:	Not reported
Date of contractor safety review:	Not reported
Date of contractor safety eval. review:	Not reported
Record has CBI data:	Not reported
Safety review date:	Not reported
Federal Regulation:	Not reported
Federal regulation comment:	Not reported
Major Hazard:	Not reported
Process Control:	Not reported
Mitigation Systems:	Not reported
Monitoring/Detection:	Not reported
Changes since the last process hazard analysis:	Not reported
Most recent hazard review/update:	Not reported
Most recent review of op. procedures:	Not reported
Most recent training progs review/update:	Not reported
Expected completion of review changes:	Not reported
Training:	Not reported
Competency testing:	Not reported
Most recent maintenance review date:	Not reported
Most recent equipment inspection date:	Not reported
Equipment tested:	Not reported
Most recent compliance audit date:	Not reported
Expected date of audit completion:	Not reported
Most recent incident investigation:	Not reported
Expected date of investigation changes:	Not reported
Record has CBI data:	Not reported
Date of most recent changes:	Not reported
Chemical name:	Public OCA Chemical
Process chemical qty in 100s lbs:	0

Map ID
Direction
Distance
Elevation

MAP FINDINGS

Site

Database(s)

EDR ID Number
EPA ID Number

LOS ANGELES COLD STORAGE COMPANY (Continued)

1016173314

Process flammable chemical name: Not reported

RMP:

Percent weight of chemical: Not reported
Physical state: c
Analytical basic: EPA's RMP*Comp(TM)
Scenario: Not reported
Quantity released in pounds: Not reported
Release duration in minutes: Not reported
Release rate in pounds per second: Not reported
Wind speed in meters/second: 3
Stability class: D
Topography: a
Distance to endpoint in miles: Not reported
Residential population: Not reported
Public receptors: Not reported
Environmental receptors: Not reported
Passive mitigation: Not reported
Active mitigation: Emergency shutdown, Ammonia sensors

RMP:

Percent weight of chemical: Not reported
Physical state: c
Analytical basic: EPA's RMP*Comp(TM)
Scenario: Not reported
Quantity released in pounds: Not reported
Release duration in minutes: 10
Release rate in pounds per second: Not reported
Wind speed in meters/second: 1.5
Stability class: F
Topography: a
Distance to endpoint in miles: Not reported
Residential population: Not reported
Public receptors: Not reported
Environmental receptors: Not reported
Passive mitigation: Not reported

RMP:

Endpoint used: Not reported
LFL value: Not reported
Analytical basic: Not reported
Scenario: Not reported
Quantity released in pounds: Not reported
Distance to endpoint in miles: Not reported
Residential population: Not reported
Public receptors: Not reported
Environmental receptors: Not reported
Passive mitigation: Not reported
Active mitigation: Not reported

RMP:

Analytical basic: Not reported
Quantity released in pounds: Not reported
Distance to endpoint in miles: Not reported
Residential population: Not reported
Public receptors: Not reported
Environmental receptors: Not reported
Passive mitigation: Not reported
Safety review date: Not reported

Map ID
 Direction
 Distance
 Elevation

MAP FINDINGS

Site

Database(s)

EDR ID Number
 EPA ID Number

LOS ANGELES COLD STORAGE COMPANY (Continued)

1016173314

Most recent PHA date:	Not reported
Process Hazard Analysis:	Not reported
Expected PHA changes completion date:	Not reported
Major Hazard:	Not reported
Process Control:	Not reported
Mitigation Systems:	Not reported
Monitoring/Detection:	Not reported
Changes since the last process hazard analysis:	Not reported
Most recent review of op. procedures:	Not reported
Most recent training progs review/update:	Not reported
Training:	Not reported
Competency testing:	Not reported
Most recent maintenance review date:	Not reported
Most recent equipment inspection date:	Not reported
Equipment tested:	Not reported
Most recent changes by mgmt:	Not reported
Date of most recent review/update:	Not reported
Date of pre-start review:	Not reported
Most recent compliance audit date:	Not reported
Expected date of audit completion:	Not reported
Most recent incident investigation:	Not reported
Expected date of investigation changes:	Not reported
Date of participation plan review:	Not reported
Date of hot work permit review:	Not reported
Date of contractor safety review:	Not reported
Date of contractor safety eval. review:	Not reported
Record has CBI data:	Not reported
Safety review date:	Not reported
Federal Regulation:	Not reported
Federal regulation comment:	Not reported
Major Hazard:	Not reported
Process Control:	Not reported
Mitigation Systems:	Not reported
Monitoring/Detection:	Not reported
Changes since the last process hazard analysis:	Not reported
Most recent hazard review/update:	Not reported
Most recent review of op. procedures:	Not reported
Most recent training progs review/update:	Not reported
Expected completion of review changes:	Not reported
Training:	Not reported
Competency testing:	Not reported
Most recent maintenance review date:	Not reported
Most recent equipment inspection date:	Not reported
Equipment tested:	Not reported
Most recent compliance audit date:	Not reported
Expected date of audit completion:	Not reported
Most recent incident investigation:	Not reported
Expected date of investigation changes:	Not reported
Record has CBI data:	Not reported
Date of most recent changes:	Not reported
RMP:	
ER plan:	Not reported
ER plan most recent review date:	Not reported
ER plan most recent employee training date:	Not reported
Local agency coordinating ER plan:	Los Angeles City Fire Department
Telephone of the coordinating local agency:	2134855971
Federal regulation:	True

Map ID
Direction
Distance
Elevation

MAP FINDINGS

Site

Database(s)

EDR ID Number
EPA ID Number

LOS ANGELES COLD STORAGE COMPANY (Continued)

1016173314

OSHA 1910 120: False
SPCC: False
RCRA: False
OPA 90: False
EPCRA: True
Other Regulations: Not reported

RMP:

Facility ID: 1000034325
LEPC city: California Region 1 LEPC
Facility decimal latitude: 34.042807
Facility decimal longitude: -118.239016
Is facility in county box: T
LatLong method: I4
LatLong description: CE
Home page web address: Not reported
Facility telephone: Not reported
Facility email: Not reported
Facility DUNS #: 28547008
Parent's name: Standard Southern Corporation
Partner's name: Not reported
Parent's DUNS #: 0
Partner's DUNS #: 0
Operator's name: Larry Rauch
Operator's telephone: 2136241831
Operator's address: 400 South Central Ave.
Operators City,St,Zip: Los Angeles, CA 90013
RMP implementation contact: Thom Thomas
RMP contact title: Vice-President
Emergency contact: Thom Thomas
Emergency contact title: Vice-President
Emergency contact telephone: 2136241831
24 hour emergency telephone: 2137983120
Emergency contact ext/pin #: Ext 220
Number of full time employees: 85
EPA ID: Not reported
Facility ID provided by CEPPPO: 100000077294
Is facility covered by OSHA PSM: T
Is facility covered by EPCRA 302: T
Is fac. covered by CAA Title V 112(2): T
Clean air op. permit/State ID: 058622
Last safety insp. dat: 2008-11-03 00:00:00
Inspected by: OSHA
Is it OSHA approved with star/merit ranking: False
Will RMP involve predictive filing: False
Submission type: Resubmission
RMP description: Not reported
Facility has no accident hist. recs: True
Foreign owner's address: Not reported
Foreign owner's zip: Not reported
Foreign owner's country: Not reported
Claim # of employees as CBI: False
Date RMP accepted by EPA: 2013-05-20 00:00:00
Date of error Report: Not reported
Date RMP received: 2013-05-20 00:00:00
Does RMP contain graphics files: False
Does RMP contain attachments: False

Map ID
Direction
Distance
Elevation

MAP FINDINGS

Site

Database(s)

EDR ID Number
EPA ID Number

LOS ANGELES COLD STORAGE COMPANY (Continued)

1016173314

Was certification letter received: True
RMP submission method: RMP*eSubmit
Does RMP contain CBI substantiation: False
Does RMP contain electronic waiver: False
Date RMP postmarked: 2013-05-20 00:00:00
Is RMP complete: True
Date of de-registration: Not reported
Date de-registration is effective: Not reported
Anniversary date: 2018-05-20 00:00:00
Does RMP contain CBI data: False
Does RMP contain unsanitized CBI version: False
RMP version #: 3.10.1
FRS latitude: 34.043709999999997
FRS longitude: -118.23961
FRS Description: PLANT ENTRANCE (GENERAL)
FRS Method: ADDRESS MATCHING-HOUSE NUMBER

RMP:

Process ID: 1000041941
NA & Industry Classification Sys.code(s): 49312
NAICS code description: Refrigerated Warehousing and Storage Facilities
Optional facility description: Refrigerated Warehousing
Program level: 3
Record contains CBI data: False

RMP:

Chemical name: Ammonia (anhydrous)
Process chemical qty in 100s lbs: 32739
Process flammable chemical name: Not reported

RMP:

Percent weight of chemical: Not reported
Physical state: Not reported
Analytical basic: Not reported
Scenario: Not reported
Quantity released in pounds: Not reported
Release duration in minutes: Not reported
Release rate in pounds per second: Not reported
Wind speed in meters/second: Not reported
Stability class: Not reported
Topography: Not reported
Distance to endpoint in miles: Not reported
Residential population: Not reported
Public receptors: Not reported
Environmental receptors: Not reported
Passive mitigation: Not reported
Active mitigation: Not reported

RMP:

Percent weight of chemical: Not reported
Physical state: Not reported
Analytical basic: Not reported
Scenario: Not reported
Quantity released in pounds: Not reported
Release duration in minutes: Not reported
Release rate in pounds per second: Not reported
Wind speed in meters/second: Not reported
Stability class: Not reported

Map ID
Direction
Distance
Elevation

MAP FINDINGS

Site

Database(s)

EDR ID Number
EPA ID Number

LOS ANGELES COLD STORAGE COMPANY (Continued)

1016173314

Topography: Not reported
Distance to endpoint in miles: Not reported
Residential population: Not reported
Public receptors: Not reported
Environmental receptors: Not reported
Passive mitigation: Not reported

RMP:

Endpoint used: Not reported
LFL value: Not reported
Analytical basic: Not reported
Scenario: Not reported
Quantity released in pounds: Not reported
Distance to endpoint in miles: Not reported
Residential population: Not reported
Public receptors: Not reported
Environmental receptors: Not reported
Passive mitigation: Not reported
Active mitigation: Not reported

RMP:

Analytical basic: Not reported
Quantity released in pounds: Not reported
Distance to endpoint in miles: Not reported
Residential population: Not reported
Public receptors: Not reported
Environmental receptors: Not reported
Passive mitigation: Not reported
Safety review date: Not reported
Most recent PHA date: Not reported
Process Hazard Analysis: Not reported
Expected PHA changes completion date: Not reported
Major Hazard: Not reported
Process Control: Not reported
Mitigation Systems: Not reported
Monitoring/Detection: Not reported
Changes since the last process hazard analysis: Not reported
Most recent review of op. procedures: Not reported
Most recent training progs review/update: Not reported
Training: Not reported
Competency testing: Not reported
Most recent maintenance review date: Not reported
Most recent equipment inspection date: Not reported
Equipment tested: Not reported
Most recent changes by mgmt: Not reported
Date of most recent review/update: Not reported
Date of pre-start review: Not reported
Most recent compliance audit date: Not reported
Expected date of audit completion: Not reported
Most recent incident investigation: Not reported
Expected date of investigation changes: Not reported
Date of participation plan review: Not reported
Date of hot work permit review: Not reported
Date of contractor safety review: Not reported
Date of contractor safety eval. review: Not reported
Record has CBI data: Not reported
Safety review date: Not reported
Federal Regulation: Not reported

Map ID
Direction
Distance
Elevation

MAP FINDINGS

Site

Database(s)

EDR ID Number
EPA ID Number

LOS ANGELES COLD STORAGE COMPANY (Continued)

1016173314

Federal regulation comment: Not reported
Major Hazard: Not reported
Process Control: Not reported
Mitigation Systems: Not reported
Monitoring/Detection: Not reported
Changes since the last process hazard analysis: Not reported
Most recent hazard review/update: Not reported
Most recent review of op. procedures: Not reported
Most recent training progs review/update: Not reported
Expected completion of review changes: Not reported
Training: Not reported
Competency testing: Not reported
Most recent maintenance review date: Not reported
Most recent equipment inspection date: Not reported
Equipment tested: Not reported
Most recent compliance audit date: Not reported
Expected date of audit completion: Not reported
Most recent incident investigation: Not reported
Expected date of investigation changes: Not reported
Record has CBI data: Not reported
Date of most recent changes: Not reported
Chemical name: Public OCA Chemical
Process chemical qty in 100s lbs: 0
Process flammable chemical name: Not reported

RMP:

Percent weight of chemical: Not reported
Physical state: c
Analytical basic: EPA's General Guidance on Risk Management Programs for Chemical Accident Prevention
Scenario: Not reported
Quantity released in pounds: Not reported
Release duration in minutes: Not reported
Release rate in pounds per second: Not reported
Wind speed in meters/second: 3
Stability class: D
Topography: a
Distance to endpoint in miles: Not reported
Residential population: Not reported
Public receptors: Not reported
Environmental receptors: Not reported
Passive mitigation: Not reported
Active mitigation: Emergency shutdown, Ammonia sensors

RMP:

Percent weight of chemical: Not reported
Physical state: c
Analytical basic: EPA's General Guidance on Risk Management Programs for Chemical Accident Prevention
Scenario: Not reported
Quantity released in pounds: Not reported
Release duration in minutes: 10
Release rate in pounds per second: Not reported
Wind speed in meters/second: 1.5
Stability class: F
Topography: a
Distance to endpoint in miles: Not reported
Residential population: Not reported
Public receptors: Not reported
Environmental receptors: Not reported

Map ID
Direction
Distance
Elevation

MAP FINDINGS

Site

Database(s)

EDR ID Number
EPA ID Number

LOS ANGELES COLD STORAGE COMPANY (Continued)

1016173314

Passive mitigation:	Not reported
RMP:	
Endpoint used:	Not reported
LFL value:	Not reported
Analytical basic:	Not reported
Scenario:	Not reported
Quantity released in pounds:	Not reported
Distance to endpoint in miles:	Not reported
Residential population:	Not reported
Public receptors:	Not reported
Environmental receptors:	Not reported
Passive mitigation:	Not reported
Active mitigation:	Not reported
RMP:	
Analytical basic:	Not reported
Quantity released in pounds:	Not reported
Distance to endpoint in miles:	Not reported
Residential population:	Not reported
Public receptors:	Not reported
Environmental receptors:	Not reported
Passive mitigation:	Not reported
Safety review date:	Not reported
Most recent PHA date:	Not reported
Process Hazard Analysis:	Not reported
Expected PHA changes completion date:	Not reported
Major Hazard:	Not reported
Process Control:	Not reported
Mitigation Systems:	Not reported
Monitoring/Detection:	Not reported
Changes since the last process hazard analysis:	Not reported
Most recent review of op. procedures:	Not reported
Most recent training progs review/update:	Not reported
Training:	Not reported
Competency testing:	Not reported
Most recent maintenance review date:	Not reported
Most recent equipment inspection date:	Not reported
Equipment tested:	Not reported
Most recent changes by mgmt:	Not reported
Date of most recent review/update:	Not reported
Date of pre-start review:	Not reported
Most recent compliance audit date:	Not reported
Expected date of audit completion:	Not reported
Most recent incident investigation:	Not reported
Expected date of investigation changes:	Not reported
Date of participation plan review:	Not reported
Date of hot work permit review:	Not reported
Date of contractor safety review:	Not reported
Date of contractor safety eval. review:	Not reported
Record has CBI data:	Not reported
Safety review date:	Not reported
Federal Regulation:	Not reported
Federal regulation comment:	Not reported
Major Hazard:	Not reported
Process Control:	Not reported
Mitigation Systems:	Not reported
Monitoring/Detection:	Not reported

Map ID
 Direction
 Distance
 Elevation

MAP FINDINGS

Site

Database(s)

EDR ID Number
 EPA ID Number

LOS ANGELES COLD STORAGE COMPANY (Continued)

1016173314

Changes since the last process hazard analysis: Not reported
 Most recent hazard review/update: Not reported
 Most recent review of op. procedures: Not reported
 Most recent training progs review/update: Not reported
 Expected completion of review changes: Not reported
 Training: Not reported
 Competency testing: Not reported
 Most recent maintenance review date: Not reported
 Most recent equipment inspection date: Not reported
 Equipment tested: Not reported
 Most recent compliance audit date: Not reported
 Expected date of audit completion: Not reported
 Most recent incident investigation: Not reported
 Expected date of investigation changes: Not reported
 Record has CBI data: Not reported
 Date of most recent changes: Not reported

RMP:

ER plan: Not reported
 ER plan most recent review date: Not reported
 ER plan most recent employee training date: Not reported
 Local agency coordinating ER plan: Los Angeles City Fire Department
 Telephone of the coordinating local agency: 2134855971
 Federal regulation: True
 OSHA 1910 120: False
 SPCC: False
 RCRA: False
 OPA 90: False
 EPCRA: True
 Other Regulations: Not reported

A7

**LOS ANGELES COLD STORAGE COMPANY
 400 SOUTH CENTRAL AVE.
 LOS ANGELES, CA 90013**

**RMP 1012041999
 N/A**

**< 1/8
 0.001 mi.
 4 ft.**

Site 6 of 7 in cluster A

**Relative:
 Higher**

RMP:

**Actual:
 259 ft.**

Facility ID: 54267
 LEPC city: California Region 1 LEPC
 Facility decimal latitude: 34.043169
 Facility decimal longitude: -118.239357
 Is facility in county box: T
 LatLong method: I3
 LatLong description: CE
 Home page web address: Not reported
 Facility telephone: Not reported
 Facility email: Not reported
 Facility DUNS #: 28547008
 Parent's name: Standard Southern Coirporation
 Partner's name: Not reported
 Parent's DUNS #: 0
 Partner's DUNS #: 0
 Operator's name: Larry Rauch
 Operator's telephone: 2136241831
 Operator's address: 400 South Central Ave.
 Operators City,St,Zip: Los Angeles, CA 90013
 RMP implementation contact: Thom Thomas

Map ID
Direction
Distance
Elevation

MAP FINDINGS

Site

Database(s)

EDR ID Number
EPA ID Number

LOS ANGELES COLD STORAGE COMPANY (Continued)

1012041999

RMP contact title: Vice-President
Emergency contact: Thom Thomas
Emergency contact title: Vice-President
Emergency contact telephone: 2136241831
24 hour emergency telephone: 2137983120
Emergency contact ext/pin #: Not reported
Number of full time employees: 85
EPA ID: Not reported
Facility ID provided by CEPPPO: 100000077294
Is facility covered by OSHA PSM: T
Is facility covered by EPCRA 302: T
Is fac. covered by CAA Title V 112(2): T
Clean air op. permit/State ID: 058622
Last safety insp. dat: 2007-12-14 00:00:00
Inspected by: Fire Department
Is it OSHA approved with star/merit ranking: False
Will RMP involve predictive filing: False
Submission type: Resubmission
RMP description: Not reported
Facility has no accident hist. recs: True
Foreign owner's address: Not reported
Foreign owner's zip: Not reported
Foreign owner's country: Not reported
Claim # of employees as CBI: False
Date RMP accepted by EPA: 2009-05-12 00:00:00
Date of error Report: Not reported
Date RMP received: 2009-05-11 00:00:00
Does RMP contain graphics files: False
Does RMP contain attachments: False
Was certification letter received: True
RMP submission method: RMP*Submit
Does RMP contain CBI substantiation: False
Does RMP contain electronic waiver: False
Date RMP postmarked: 2009-05-05 00:00:00
Is RMP complete: True
Date of de-registration: Not reported
Date de-registration is effective: Not reported
Anniversary date: 2014-05-05 00:00:00
Does RMP contain CBI data: False
Does RMP contain unsanitized CBI version: False
RMP version #: 3.10.1
FRS latitude: 34.043709999999997
FRS longitude: -118.23961
FRS Description: PLANT ENTRANCE (GENERAL)
FRS Method: ADDRESS MATCHING-HOUSE NUMBER

RMP:

Process ID: 79232
NA & Industry Classification Sys.code(s): 49312
NAICS code description: Refrigerated Warehousing and Storage Facilities
Optional facility description: Refrigerated Warehousing
Program level: 3
Record contains CBI data: False

RMP:

Chemical name: Ammonia (anhydrous)
Process chemical qty in 100s lbs: 21400

Map ID
Direction
Distance
Elevation

MAP FINDINGS

Site

Database(s)

EDR ID Number
EPA ID Number

LOS ANGELES COLD STORAGE COMPANY (Continued)

1012041999

Process flammable chemical name: Not reported

RMP:

Percent weight of chemical: Not reported
Physical state: Not reported
Analytical basic: Not reported
Scenario: Not reported
Quantity released in pounds: Not reported
Release duration in minutes: Not reported
Release rate in pounds per second: Not reported
Wind speed in meters/second: Not reported
Stability class: Not reported
Topography: Not reported
Distance to endpoint in miles: Not reported
Residential population: Not reported
Public receptors: Not reported
Environmental receptors: Not reported
Passive mitigation: Not reported
Active mitigation: Not reported

RMP:

Percent weight of chemical: Not reported
Physical state: Not reported
Analytical basic: Not reported
Scenario: Not reported
Quantity released in pounds: Not reported
Release duration in minutes: Not reported
Release rate in pounds per second: Not reported
Wind speed in meters/second: Not reported
Stability class: Not reported
Topography: Not reported
Distance to endpoint in miles: Not reported
Residential population: Not reported
Public receptors: Not reported
Environmental receptors: Not reported
Passive mitigation: Not reported

RMP:

Endpoint used: Not reported
LFL value: Not reported
Analytical basic: Not reported
Scenario: Not reported
Quantity released in pounds: Not reported
Distance to endpoint in miles: Not reported
Residential population: Not reported
Public receptors: Not reported
Environmental receptors: Not reported
Passive mitigation: Not reported
Active mitigation: Not reported

RMP:

Analytical basic: Not reported
Quantity released in pounds: Not reported
Distance to endpoint in miles: Not reported
Residential population: Not reported
Public receptors: Not reported
Environmental receptors: Not reported
Passive mitigation: Not reported
Safety review date: Not reported

Map ID
Direction
Distance
Elevation

MAP FINDINGS

Site

Database(s)

EDR ID Number
EPA ID Number

LOS ANGELES COLD STORAGE COMPANY (Continued)

1012041999

Most recent PHA date:	Not reported
Process Hazard Analysis:	Not reported
Expected PHA changes completion date:	Not reported
Major Hazard:	Not reported
Process Control:	Not reported
Mitigation Systems:	Not reported
Monitoring/Detection:	Not reported
Changes since the last process hazard analysis:	Not reported
Most recent review of op. procedures:	Not reported
Most recent training progs review/update:	Not reported
Training:	Not reported
Competency testing:	Not reported
Most recent maintenance review date:	Not reported
Most recent equipment inspection date:	Not reported
Equipment tested:	Not reported
Most recent changes by mgmt:	Not reported
Date of most recent review/update:	Not reported
Date of pre-start review:	Not reported
Most recent compliance audit date:	Not reported
Expected date of audit completion:	Not reported
Most recent incident investigation:	Not reported
Expected date of investigation changes:	Not reported
Date of participation plan review:	Not reported
Date of hot work permit review:	Not reported
Date of contractor safety review:	Not reported
Date of contractor safety eval. review:	Not reported
Record has CBI data:	Not reported
Safety review date:	Not reported
Federal Regulation:	Not reported
Federal regulation comment:	Not reported
Major Hazard:	Not reported
Process Control:	Not reported
Mitigation Systems:	Not reported
Monitoring/Detection:	Not reported
Changes since the last process hazard analysis:	Not reported
Most recent hazard review/update:	Not reported
Most recent review of op. procedures:	Not reported
Most recent training progs review/update:	Not reported
Expected completion of review changes:	Not reported
Training:	Not reported
Competency testing:	Not reported
Most recent maintenance review date:	Not reported
Most recent equipment inspection date:	Not reported
Equipment tested:	Not reported
Most recent compliance audit date:	Not reported
Expected date of audit completion:	Not reported
Most recent incident investigation:	Not reported
Expected date of investigation changes:	Not reported
Record has CBI data:	Not reported
Date of most recent changes:	Not reported
Chemical name:	Public OCA Chemical
Process chemical qty in 100s lbs:	0
Process flammable chemical name:	Not reported

RMP:

Percent weight of chemical:	Not reported
Physical state:	c
Analytical basic:	EPA's RMP*Comp(TM)

Map ID
Direction
Distance
Elevation

MAP FINDINGS

Site

Database(s)

EDR ID Number
EPA ID Number

LOS ANGELES COLD STORAGE COMPANY (Continued)

1012041999

Scenario: Not reported
Quantity released in pounds: Not reported
Release duration in minutes: Not reported
Release rate in pounds per second: Not reported
Wind speed in meters/second: 3
Stability class: D
Topography: a
Distance to endpoint in miles: Not reported
Residential population: Not reported
Public receptors: Not reported
Environmental receptors: Not reported
Passive mitigation: Not reported
Active mitigation: Sprinkler systems, Emergency shutdown

RMP:

Percent weight of chemical: Not reported
Physical state: c
Analytical basic: EPA's RMP*Comp(TM)
Scenario: Not reported
Quantity released in pounds: Not reported
Release duration in minutes: 10
Release rate in pounds per second: Not reported
Wind speed in meters/second: 1.5
Stability class: F
Topography: a
Distance to endpoint in miles: Not reported
Residential population: Not reported
Public receptors: Not reported
Environmental receptors: Not reported
Passive mitigation: Not reported

RMP:

Endpoint used: Not reported
LFL value: Not reported
Analytical basic: Not reported
Scenario: Not reported
Quantity released in pounds: Not reported
Distance to endpoint in miles: Not reported
Residential population: Not reported
Public receptors: Not reported
Environmental receptors: Not reported
Passive mitigation: Not reported
Active mitigation: Not reported

RMP:

Analytical basic: Not reported
Quantity released in pounds: Not reported
Distance to endpoint in miles: Not reported
Residential population: Not reported
Public receptors: Not reported
Environmental receptors: Not reported
Passive mitigation: Not reported
Safety review date: Not reported
Most recent PHA date: Not reported
Process Hazard Analysis: Not reported
Expected PHA changes completion date: Not reported
Major Hazard: Not reported
Process Control: Not reported
Mitigation Systems: Not reported

Map ID
 Direction
 Distance
 Elevation

MAP FINDINGS

Site

Database(s)

EDR ID Number
 EPA ID Number

LOS ANGELES COLD STORAGE COMPANY (Continued)

1012041999

Monitoring/Detection:	Not reported
Changes since the last process hazard analysis:	Not reported
Most recent review of op. procedures:	Not reported
Most recent training progs review/update:	Not reported
Training:	Not reported
Competency testing:	Not reported
Most recent maintenance review date:	Not reported
Most recent equipment inspection date:	Not reported
Equipment tested:	Not reported
Most recent changes by mgmt:	Not reported
Date of most recent review/update:	Not reported
Date of pre-start review:	Not reported
Most recent compliance audit date:	Not reported
Expected date of audit completion:	Not reported
Most recent incident investigation:	Not reported
Expected date of investigation changes:	Not reported
Date of participation plan review:	Not reported
Date of hot work permit review:	Not reported
Date of contractor safety review:	Not reported
Date of contractor safety eval. review:	Not reported
Record has CBI data:	Not reported
Safety review date:	Not reported
Federal Regulation:	Not reported
Federal regulation comment:	Not reported
Major Hazard:	Not reported
Process Control:	Not reported
Mitigation Systems:	Not reported
Monitoring/Detection:	Not reported
Changes since the last process hazard analysis:	Not reported
Most recent hazard review/update:	Not reported
Most recent review of op. procedures:	Not reported
Most recent training progs review/update:	Not reported
Expected completion of review changes:	Not reported
Training:	Not reported
Competency testing:	Not reported
Most recent maintenance review date:	Not reported
Most recent equipment inspection date:	Not reported
Equipment tested:	Not reported
Most recent compliance audit date:	Not reported
Expected date of audit completion:	Not reported
Most recent incident investigation:	Not reported
Expected date of investigation changes:	Not reported
Record has CBI data:	Not reported
Date of most recent changes:	Not reported
RMP:	
ER plan:	Not reported
ER plan most recent review date:	Not reported
ER plan most recent employee training date:	Not reported
Local agency coordinating ER plan:	Los Angeles City Fire Department
Telephone of the coordinating local agency:	2134855971
Federal regulation:	True
OSHA 1910 120:	False
SPCC:	False
RCRA:	False
OPA 90:	False
EPCRA:	True
Other Regulations:	Not reported

Map ID
Direction
Distance
Elevation

MAP FINDINGS

Site

Database(s)

EDR ID Number
EPA ID Number

A8 **LOS ANGELES COLD STORAGE CO** **RCRA-SQG** **1000102073**
400 S CENTRAL **CAD981635899**

< 1/8 **LOS ANGELES, CA 90013**

0.001 mi.
4 ft.

Site 7 of 7 in cluster A

Relative:
Higher

RCRA-SQG:

Actual:
259 ft.

Date form received by agency: 1987-02-20 00:00:00.0
Facility name: LOS ANGELES COLD STORAGE CO
Facility address: 400 S CENTRAL
LOS ANGELES, CA 90013
EPA ID: CAD981635899
Mailing address: 54244 T A
LOS ANGELES, CA 90054
Contact: ENVIRONMENTAL MANAGER
Contact address: 400 S CENTRAL
LOS ANGELES, CA 90013
Contact country: US
Contact telephone: 213-624-1831
Contact email: Not reported
EPA Region: 09
Classification: Small Small Quantity Generator
Description: Handler: generates more than 100 and less than 1000 kg of hazardous waste during any calendar month and accumulates less than 6000 kg of hazardous waste at any time; or generates 100 kg or less of hazardous waste during any calendar month, and accumulates more than 1000 kg of hazardous waste at any time

Owner/Operator Summary:

Owner/operator name: LARRY RUCH
Owner/operator address: NOT REQUIRED
NOT REQUIRED, ME 99999
Owner/operator country: Not reported
Owner/operator telephone: 415-555-1212
Owner/operator email: Not reported
Owner/operator fax: Not reported
Owner/operator extension: Not reported
Legal status: Private
Owner/Operator Type: Owner
Owner/Op start date: Not reported
Owner/Op end date: Not reported

Owner/operator name: NOT REQUIRED
Owner/operator address: NOT REQUIRED
NOT REQUIRED, ME 99999
Owner/operator country: Not reported
Owner/operator telephone: 415-555-1212
Owner/operator email: Not reported
Owner/operator fax: Not reported
Owner/operator extension: Not reported
Legal status: Private
Owner/Operator Type: Operator
Owner/Op start date: Not reported
Owner/Op end date: Not reported

Handler Activities Summary:

U.S. importer of hazardous waste: No
Mixed waste (haz. and radioactive): No

Map ID
Direction
Distance
Elevation

MAP FINDINGS

Site

Database(s)

EDR ID Number
EPA ID Number

LOS ANGELES COLD STORAGE CO (Continued)

1000102073

Recycler of hazardous waste: No
Transporter of hazardous waste: No
Treater, storer or disposer of HW: No
Underground injection activity: No
On-site burner exemption: No
Furnace exemption: No
Used oil fuel burner: No
Used oil processor: No
User oil refiner: No
Used oil fuel marketer to burner: No
Used oil Specification marketer: No
Used oil transfer facility: No
Used oil transporter: No

Violation Status: No violations found

**B9
NW
< 1/8
0.001 mi.
7 ft.**

**LA COLD STORAGE
364 S CENTRAL AVE
LOS ANGELES, CA 90013**

**RCRA NonGen / NLR 1025854994
CAC003035252**

Site 1 of 6 in cluster B

**Relative:
Higher**

RCRA NonGen / NLR:

**Actual:
260 ft.**

Date form received by agency: 2019-09-23 00:00:00.0
Facility name: LA COLD STORAGE
Facility address: 364 S CENTRAL AVE
LOS ANGELES, CA 90013
EPA ID: CAC003035252
Contact: DAN NESTOR
Contact address: 364 S CENTRAL AVE
LOS ANGELES, CA 90013
Contact country: Not reported
Contact telephone: 213-624-1831
Contact email: ANGEL.BETANCOURT@SAFETY-KLEEN.COM
EPA Region: 09
Classification: Non-Generator
Description: Handler: Non-Generators do not presently generate hazardous waste

Owner/Operator Summary:

Owner/operator name: DAN NESTOR
Owner/operator address: 364 S CENTRAL AVE
LOS ANGELES, CA 90013
Owner/operator country: Not reported
Owner/operator telephone: 213-624-1831
Owner/operator email: Not reported
Owner/operator fax: Not reported
Owner/operator extension: Not reported
Legal status: Other
Owner/Operator Type: Owner
Owner/Op start date: Not reported
Owner/Op end date: Not reported

Owner/operator name: DAN NESTOR
Owner/operator address: 364 S CENTRAL AVE
LOS ANGELES, CA 90013
Owner/operator country: Not reported
Owner/operator telephone: 213-624-1831
Owner/operator email: Not reported

Map ID
Direction
Distance
Elevation

MAP FINDINGS

Site

Database(s)

EDR ID Number
EPA ID Number

LA COLD STORAGE (Continued)

1025854994

Owner/operator fax: Not reported
Owner/operator extension: Not reported
Legal status: Other
Owner/Operator Type: Operator
Owner/Op start date: Not reported
Owner/Op end date: Not reported

Handler Activities Summary:

U.S. importer of hazardous waste: No
Mixed waste (haz. and radioactive): Not reported
Recycler of hazardous waste: No
Transporter of hazardous waste: No
Treater, storer or disposer of HW: No
Underground injection activity: No
On-site burner exemption: No
Furnace exemption: No
Used oil fuel burner: No
Used oil processor: No
User oil refiner: No
Used oil fuel marketer to burner: No
Used oil Specification marketer: No
Used oil transfer facility: No
Used oil transporter: No

Violation Status: No violations found

**B10
NW
< 1/8
0.001 mi.
7 ft.**

**364 S CENTRAL AVE
LOS ANGELES, CA
Site 2 of 6 in cluster B**

**UST U004302278
N/A**

**Relative:
Higher
Actual:
260 ft.**

LOS ANGELES UST:
Name: Not reported
Address: 364 S CENTRAL AVE
City,State,Zip: LOS ANGELES, CA
Facility ID: Not reported
Last Run Date: 01/01/1900
Status: HISTORICAL

**B11
NNW
< 1/8
0.009 mi.
49 ft.**

**401 S CENTRAL AVE
LOS ANGELES, CA
Site 3 of 6 in cluster B**

**UST U004302429
N/A**

**Relative:
Higher
Actual:
261 ft.**

LOS ANGELES UST:
Name: Not reported
Address: 401 S CENTRAL AVE
City,State,Zip: LOS ANGELES, CA
Facility ID: Not reported
Last Run Date: 01/01/1900
Status: HISTORICAL

Map ID
Direction
Distance
Elevation

MAP FINDINGS

Site

Database(s)

EDR ID Number
EPA ID Number

B12
NW
< 1/8
0.014 mi.
76 ft.

429 S CENTRAL AVE
LOS ANGELES, CA
Site 4 of 6 in cluster B

UST **U004302625**
N/A

Relative:
Higher
Actual:
260 ft.

LOS ANGELES UST:
Name: Not reported
Address: 429 S CENTRAL AVE
City,State,Zip: LOS ANGELES, CA
Facility ID: Not reported
Last Run Date: 01/01/1900
Status: HISTORICAL

C13
NNW
< 1/8
0.016 mi.
84 ft.

STEMAR EQUIPMENT AND SUPPLY CO INC
353 S CENTRAL AVE
LOS ANGELES, CA 90013
Site 1 of 9 in cluster C

RCRA NonGen / NLR **1026054053**
CAL000043002

Relative:
Higher
Actual:
263 ft.

RCRA NonGen / NLR:
Date form received by agency: 2020-01-24 00:00:00.0
Facility name: STEMAR EQUIPMENT AND SUPPLY CO INC
Facility address: 353 S CENTRAL AVE
LOS ANGELES, CA 90013
EPA ID: CAL000043002
Mailing address: S CENTRAL AVE
LOS ANGELES, CA 90013
Contact: MAYAHUEL ESPINOZA
Contact address: S CENTRAL AVE
LOS ANGELES, CA 90013
Contact country: US
Contact telephone: 213-625-0185
Contact email: AP@STEMARINC.COM
EPA Region: 09
Classification: Non-Generator
Description: Handler: Non-Generators do not presently generate hazardous waste

Owner/Operator Summary:

Owner/operator name: STEMAR EQUIPMENT AND SUPPLY CO INC
Owner/operator address: S CENTRAL AVE
LOS ANGELES, CA 90013
Owner/operator country: US
Owner/operator telephone: 213-625-0185
Owner/operator email: Not reported
Owner/operator fax: 213-625-0826
Owner/operator extension: Not reported
Legal status: Private
Owner/Operator Type: Operator
Owner/Op start date: Not reported
Owner/Op end date: Not reported

Handler Activities Summary:

U.S. importer of hazardous waste: No
Mixed waste (haz. and radioactive): Not reported
Recycler of hazardous waste: No
Transporter of hazardous waste: No
Treater, storer or disposer of HW: No
Underground injection activity: No

Map ID
 Direction
 Distance
 Elevation

MAP FINDINGS

Site

Database(s)

EDR ID Number
 EPA ID Number

STEMAR EQUIPMENT AND SUPPLY CO INC (Continued)

1026054053

On-site burner exemption: No
 Furnace exemption: No
 Used oil fuel burner: No
 Used oil processor: No
 User oil refiner: No
 Used oil fuel marketer to burner: No
 Used oil Specification marketer: No
 Used oil transfer facility: No
 Used oil transporter: No

Violation Status: No violations found

D14
WSW
< 1/8
0.018 mi.
93 ft.

ALF R T
441 S CENTRAL AVE
LOS ANGELES, CA
Site 1 of 7 in cluster D

EDR Hist Auto **1009082337**
N/A

Relative:
Lower

EDR Hist Auto

Actual:
258 ft.

Year: Name:
 1942 ALF R T

Type:
 GASOLINE AND OIL SERVICE STATIONS

D15
WSW
< 1/8
0.018 mi.
93 ft.

441 S CENTRAL AVE
LOS ANGELES, CA
Site 2 of 7 in cluster D

UST **U004302709**
N/A

Relative:
Lower

LOS ANGELES UST:

Name: Not reported
 Address: 441 S CENTRAL AVE
 City,State,Zip: LOS ANGELES, CA
 Facility ID: Not reported
 Last Run Date: 01/01/1900
 Status: HISTORICAL

E16
SE
< 1/8
0.020 mi.
104 ft.

CHINA PALACE ART & PAINTING CO
458 S ALAMEDA ST
LOS ANGELES, CA 90013
Site 1 of 13 in cluster E

HAZMAT **S123548698**
N/A

Relative:
Lower

LOS ANGELES HM:

Name: CHINA PALACE ART & PAINTING CO
 Address: 458 S ALAMEDA ST
 City,State,Zip: LOS ANGELES, CA 90013
 Facility ID: FA0023327
 Last Run Date: 06/01/2019
 Status: INACTIVE

Actual:
258 ft.

MAP FINDINGS

Map ID
 Direction
 Distance
 Elevation

Site

Database(s)

EDR ID Number
 EPA ID Number

E17
East
< 1/8
0.021 mi.
109 ft.

422 S ALAMEDA ST
LOS ANGELES, CA
Site 2 of 13 in cluster E

UST **U004302583**
 N/A

Relative:
Higher
Actual:
259 ft.

LOS ANGELES UST:
 Name: Not reported
 Address: 422 S ALAMEDA ST
 City,State,Zip: LOS ANGELES, CA
 Facility ID: Not reported
 Last Run Date: 01/01/1900
 Status: HISTORICAL

E18
East
< 1/8
0.021 mi.
110 ft.

N T AUTO REPAIR
426 S ALAMEDA ST
LOS ANGELES, CA 90013
Site 3 of 13 in cluster E

RCRA-SQG **1000103214**
FINDS **CAD981649981**
ECHO

Relative:
Higher
Actual:
259 ft.

RCRA-SQG:
 Date form received by agency: 1987-01-09 00:00:00.0
 Facility name: N T AUTO REPAIR
 Facility address: 426 S ALAMEDA ST
 LOS ANGELES, CA 90013
 EPA ID: CAD981649981
 Mailing address: S ALAMEDA ST
 LOS ANGELES, CA 90013
 Contact: ENVIRONMENTAL MANAGER
 Contact address: 426 S ALAMEDA ST
 LOS ANGELES, CA 90013
 Contact country: US
 Contact telephone: 213-617-0672
 Contact email: Not reported
 EPA Region: 09
 Classification: Small Small Quantity Generator
 Description: Handler: generates more than 100 and less than 1000 kg of hazardous waste during any calendar month and accumulates less than 6000 kg of hazardous waste at any time; or generates 100 kg or less of hazardous waste during any calendar month, and accumulates more than 1000 kg of hazardous waste at any time

Owner/Operator Summary:
 Owner/operator name: NOT REQUIRED
 Owner/operator address: NOT REQUIRED
 NOT REQUIRED, ME 99999
 Owner/operator country: Not reported
 Owner/operator telephone: 415-555-1212
 Owner/operator email: Not reported
 Owner/operator fax: Not reported
 Owner/operator extension: Not reported
 Legal status: Private
 Owner/Operator Type: Operator
 Owner/Op start date: Not reported
 Owner/Op end date: Not reported

 Owner/operator name: NOBORU KAKUMA
 Owner/operator address: NOT REQUIRED
 NOT REQUIRED, ME 99999

Map ID
Direction
Distance
Elevation

MAP FINDINGS

Site

Database(s)

EDR ID Number
EPA ID Number

N T AUTO REPAIR (Continued)

1000103214

Owner/operator country: Not reported
Owner/operator telephone: 415-555-1212
Owner/operator email: Not reported
Owner/operator fax: Not reported
Owner/operator extension: Not reported
Legal status: Private
Owner/Operator Type: Owner
Owner/Op start date: Not reported
Owner/Op end date: Not reported

Handler Activities Summary:

U.S. importer of hazardous waste: No
Mixed waste (haz. and radioactive): No
Recycler of hazardous waste: No
Transporter of hazardous waste: No
Treater, storer or disposer of HW: No
Underground injection activity: No
On-site burner exemption: No
Furnace exemption: No
Used oil fuel burner: No
Used oil processor: No
User oil refiner: No
Used oil fuel marketer to burner: No
Used oil Specification marketer: No
Used oil transfer facility: No
Used oil transporter: No

Violation Status: No violations found

FINDS:

Registry ID: 110002737138

Click Here:

Environmental Interest/Information System:

RCRAInfo is a national information system that supports the Resource Conservation and Recovery Act (RCRA) program through the tracking of events and activities related to facilities that generate, transport, and treat, store, or dispose of hazardous waste. RCRAInfo allows RCRA program staff to track the notification, permit, compliance, and corrective action activities required under RCRA.

[Click this hyperlink](#) while viewing on your computer to access additional FINDS: detail in the EDR Site Report.

ECHO:

Envid: 1000103214
Registry ID: 110002737138
DFR URL: <http://echo.epa.gov/detailed-facility-report?fid=110002737138>
Name: N T AUTO REPAIR
Address: 426 S ALAMEDA ST
City,State,Zip: LOS ANGELES, CA 90013

Map ID
 Direction
 Distance
 Elevation

MAP FINDINGS

Site

Database(s)

EDR ID Number
 EPA ID Number

E19
ESE
< 1/8
0.022 mi.
117 ft.

CROWN RECORD CO LTD
440 S ALAMEDA
LOS ANGELES, CA 90023

RCRA-SQG 1025878941
CAP000055723

Site 4 of 13 in cluster E

Relative:
Lower

RCRA-SQG:

Actual:
258 ft.

Date form received by agency: 1999-08-20 00:00:00.0
 Facility name: CROWN RECORD CO LTD
 Facility address: 440 S ALAMEDA
 LOS ANGELES, CA 90023
 EPA ID: CAP000055723
 Mailing address: 11500 W OLYMPIC BLVD STE 400
 LOS ANGELES, CA 90064
 Contact: ANDREW LEE
 Contact address: 11500 W OLYMPIC BLVD STE 400
 LOS ANGELES, CA 90064
 Contact country: US
 Contact telephone: 310-312-4570
 Contact email: Not reported
 EPA Region: 09
 Classification: Small Small Quantity Generator
 Description: Handler: generates more than 100 and less than 1000 kg of hazardous waste during any calendar month and accumulates less than 6000 kg of hazardous waste at any time; or generates 100 kg or less of hazardous waste during any calendar month, and accumulates more than 1000 kg of hazardous waste at any time

Owner/Operator Summary:

Owner/operator name: GUARDIAN MANAGEMENT CO
 Owner/operator address: 11500 W OLYMPIC BLVD STE 400
 LOS ANGELES, CA 90064
 Owner/operator country: Not reported
 Owner/operator telephone: 310-312-4570
 Owner/operator email: Not reported
 Owner/operator fax: Not reported
 Owner/operator extension: Not reported
 Legal status: Private
 Owner/Operator Type: Owner
 Owner/Op start date: Not reported
 Owner/Op end date: Not reported

Handler Activities Summary:

U.S. importer of hazardous waste: No
 Mixed waste (haz. and radioactive): No
 Recycler of hazardous waste: No
 Transporter of hazardous waste: No
 Treater, storer or disposer of HW: No
 Underground injection activity: No
 On-site burner exemption: No
 Furnace exemption: No
 Used oil fuel burner: No
 Used oil processor: No
 User oil refiner: No
 Used oil fuel marketer to burner: No
 Used oil Specification marketer: No
 Used oil transfer facility: No
 Used oil transporter: No

Map ID
Direction
Distance
Elevation

MAP FINDINGS

Site

Database(s)

EDR ID Number
EPA ID Number

CROWN RECORD CO LTD (Continued)

1025878941

Historical Generators:

Date form received by agency: 1999-08-20 00:00:00.0
Site name: CROWN RECORD CO LTD
Classification: Small Quantity Generator

Hazardous Waste Summary:

. Waste code: D001
. Waste name: IGNITABLE WASTE

. Waste code: D002
. Waste name: CORROSIVE WASTE

Violation Status: No violations found

20
South
< 1/8
0.024 mi.
126 ft.

YOUNG'S MEAT & PROVISIONS
450 S CENTRAL AVE
LOS ANGELES, CA 90013

CA FID UST S101584702
HAZMAT N/A

Relative:
Lower

Actual:
257 ft.

CA FID UST:
Facility ID: 19014584
Regulated By: UTNKA
Regulated ID: Not reported
Cortese Code: Not reported
SIC Code: Not reported
Facility Phone: 2130000000
Mail To: Not reported
Mailing Address: 450 S CENTRAL AVE
Mailing Address 2: Not reported
Mailing City,St,Zip: LOS ANGELES 900130000
Contact: Not reported
Contact Phone: Not reported
DUNs Number: Not reported
NPDES Number: Not reported
EPA ID: Not reported
Comments: Not reported
Status: Active

LOS ANGELES HM:

Name: YOUNG'S MEAT & PROVISIONS
Address: 450 S CENTRAL AVE
City,State,Zip: LOS ANGELES, CA 90013
Facility ID: FA0022354
Last Run Date: 06/01/2019
Status: INACTIVE

MAP FINDINGS

Map ID			EDR ID Number
Direction			EPA ID Number
Distance			
Elevation	Site	Database(s)	

D21 SW < 1/8 0.026 mi. 138 ft.	STRICKLER J O 501 CERES AVE LOS ANGELES, CA Site 3 of 7 in cluster D Relative: EDR Hist Cleaner Lower Actual: 256 ft.	EDR Hist Cleaner	1009190374 N/A
	Year: 1933 Name: STRICKLER J O Type: CLOTHES PRESSERS AND CLEANERS		

C22 NNW < 1/8 0.026 mi. 139 ft.	SEBRELL'S POOL SUPPLIES 365 S CENTRAL AVE LOS ANGELES, CA 90013 Site 2 of 9 in cluster C Relative: LOS ANGELES HM: Higher Actual: 262 ft.	HAZMAT	S123549156 N/A
	Name: SEBRELL'S POOL SUPPLIES Address: 365 S CENTRAL AVE City,State,Zip: LOS ANGELES, CA 90013 Facility ID: FA0024655 Last Run Date: 06/01/2019 Status: INACTIVE		

F23 SW < 1/8 0.029 mi. 154 ft.	HONEGER ANNA 503 CERES AVE LOS ANGELES, CA Site 1 of 8 in cluster F Relative: EDR Hist Cleaner Lower Actual: 256 ft.	EDR Hist Cleaner	1009187276 N/A
	Year: 1924 Name: HONEGER ANNA 1929 Name: HONEGER ANNA MRS Type: CLOTHES CLEANERS PRESSERS AND DYERS CLOTHES PRESSERS CLEANERS AND REPAIRERS		

E24 SSE < 1/8 0.034 mi. 179 ft.	SUPER TEXACO 500 ALAMEDA ST LOS ANGELES, CA 90013 Site 5 of 13 in cluster E Relative: Lower Actual: 257 ft.	LUST CERS HAZ WASTE SWEEPS UST CERS TANKS CA FID UST Cortese HAZNET HIST CORTESE HAZMAT CERS HWTS	S101582659 N/A
	LUST: Name: ARCO Address: 500 ALAMEDA ST S City,State,Zip: LOS ANGELES, CA 90013 Lead Agency: LOS ANGELES, CITY OF Case Type: LUST Cleanup Site Geo Track: http://geotracker.waterboards.ca.gov/profile_report.asp?global_id=T0603700539 Global Id: T0603700539		

Map ID
Direction
Distance
Elevation

MAP FINDINGS

Site

Database(s)

EDR ID Number
EPA ID Number

SUPER TEXACO (Continued)

S101582659

Latitude: 34.041230021
Longitude: -118.23784386
Status: Completed - Case Closed
Status Date: 10/23/1993
Case Worker: EL
RB Case Number: 900130016
Local Agency: LOS ANGELES, CITY OF
File Location: Not reported
Local Case Number: Not reported
Potential Media Affect: Soil
Potential Contaminants of Concern: Gasoline
Site History: Not reported

LUST:

Global Id: T0603700539
Contact Type: Local Agency Caseworker
Contact Name: ELOY LUNA
Organization Name: LOS ANGELES, CITY OF
Address: 200 North Main Street, Suite 1780
City: LOS ANGELES
Email: eloy.luna@lacity.org
Phone Number: Not reported

Global Id: T0603700539
Contact Type: Regional Board Caseworker
Contact Name: YUE RONG
Organization Name: LOS ANGELES RWQCB (REGION 4)
Address: 320 W. 4TH ST., SUITE 200
City: Los Angeles
Email: yrong@waterboards.ca.gov
Phone Number: Not reported

LUST:

Global Id: T0603700539
Action Type: Other
Date: 07/05/1985
Action: Leak Discovery

Global Id: T0603700539
Action Type: Other
Date: 07/05/1985
Action: Leak Stopped

Global Id: T0603700539
Action Type: Other
Date: 07/11/1985
Action: Leak Reported

Global Id: T0603700539
Action Type: RESPONSE
Date: 10/07/1993
Action: Request for Closure

Global Id: T0603700539
Action Type: RESPONSE
Date: 05/22/1989
Action: Site Assessment Report

Map ID
Direction
Distance
Elevation

MAP FINDINGS

Site

Database(s)

EDR ID Number
EPA ID Number

SUPER TEXACO (Continued)

S101582659

Global Id: T0603700539
Action Type: RESPONSE
Date: 01/06/1999
Action: Site Assessment Report

Global Id: T0603700539
Action Type: RESPONSE
Date: 07/28/1989
Action: Corrective Action Plan / Remedial Action Plan

LUST:

Global Id: T0603700539
Status: Open - Case Begin Date
Status Date: 07/05/1985

Global Id: T0603700539
Status: Open - Site Assessment
Status Date: 07/15/1988

Global Id: T0603700539
Status: Completed - Case Closed
Status Date: 10/23/1993

Name: SUPER TEXACO
Address: 500 ALAMEDA ST
City,State,Zip: LOS ANGELES, CA 90013
Lead Agency: LOS ANGELES RWQCB (REGION 4)
Case Type: LUST Cleanup Site
Geo Track: http://geotracker.waterboards.ca.gov/profile_report.asp?global_id=T10000008419
Global Id: T10000008419
Latitude: 34.04114
Longitude: -118.23787
Status: Completed - Case Closed
Status Date: 11/29/2016
Case Worker: MB
RB Case Number: 900130098
Local Agency: Not reported
File Location: Not reported
Local Case Number: Not reported
Potential Media Affect: Soil
Potential Contaminants of Concern: Total Petroleum Hydrocarbons (TPH)
Site History: Not reported

LUST:

Global Id: T10000008419
Contact Type: Regional Board Caseworker
Contact Name: MAGDY BAIADY
Organization Name: LOS ANGELES RWQCB (REGION 4)
Address: 320 W. 4TH ST., SUITE 200
City: LOS ANGELES
Email: mbaady@waterboards.ca.gov
Phone Number: 2135766699

LUST:

Global Id: T10000008419
Action Type: ENFORCEMENT

Map ID
Direction
Distance
Elevation

MAP FINDINGS

Site

Database(s)

EDR ID Number
EPA ID Number

SUPER TEXACO (Continued)

S101582659

Date: 12/21/2015
Action: Referral to Regional Board

Global Id: T1000008419
Action Type: RESPONSE
Date: 03/23/2016
Action: Other Report / Document

Global Id: T1000008419
Action Type: ENFORCEMENT
Date: 11/29/2016
Action: Closure/No Further Action Letter

Global Id: T1000008419
Action Type: Other
Date: 12/21/2015
Action: Leak Began

Global Id: T1000008419
Action Type: ENFORCEMENT
Date: 02/23/2016
Action: Staff Letter

Global Id: T1000008419
Action Type: ENFORCEMENT
Date: 09/15/2016
Action: Notification - Preclosure

Global Id: T1000008419
Action Type: Other
Date: 12/21/2015
Action: Leak Discovery

Global Id: T1000008419
Action Type: Other
Date: 12/21/2015
Action: Leak Reported

LUST:

Global Id: T1000008419
Status: Open - Case Begin Date
Status Date: 12/21/2015

Global Id: T1000008419
Status: Open - Inactive
Status Date: 02/02/2016

Global Id: T1000008419
Status: Open - Site Assessment
Status Date: 02/23/2016

Global Id: T1000008419
Status: Completed - Case Closed
Status Date: 11/29/2016

Map ID
Direction
Distance
Elevation

MAP FINDINGS

Site

Database(s)

EDR ID Number
EPA ID Number

SUPER TEXACO (Continued)

S101582659

LUST REG 4:

Region: 4
Regional Board: 04
County: Los Angeles
Facility Id: 900130016
Status: Case Closed
Substance: Gasoline
Substance Quantity: Not reported
Local Case No: Not reported
Case Type: Soil
Abatement Method Used at the Site: Not reported
Global ID: T0603700539
W Global ID: W0605100582
Staff: UNK
Local Agency: 19050
Cross Street: 5TH
Enforcement Type: Not reported
Date Leak Discovered: 7/5/1985
Date Leak First Reported: 7/11/1985
Date Leak Record Entered: 12/31/1986
Date Confirmation Began: Not reported
Date Leak Stopped: 7/5/1985
Date Case Last Changed on Database: 10/23/1993
Date the Case was Closed: 10/23/1993
How Leak Discovered: Not reported
How Leak Stopped: Not reported
Cause of Leak: UNK
Leak Source: UNK
Operator: ALBANESE, BILL
Water System: YMCA CAMP OF LOS ANGELES 2
Well Name: Not reported
Approx. Dist To Production Well (ft): 4083.035630707482005820362576
Source of Cleanup Funding: UNK
Preliminary Site Assessment Workplan Submitted: Not reported
Preliminary Site Assessment Began: Not reported
Pollution Characterization Began: 7/15/1988
Remediation Plan Submitted: Not reported
Remedial Action Underway: Not reported
Post Remedial Action Monitoring Began: Not reported
Enforcement Action Date: Not reported
Historical Max MTBE Date: Not reported
Hist Max MTBE Conc in Groundwater: Not reported
Hist Max MTBE Conc in Soil: Not reported
Significant Interim Remedial Action Taken: Yes
GW Qualifier: Not reported
Soil Qualifier: Not reported
Organization: Not reported
Owner Contact: Not reported
Responsible Party: ALBANESE, BILL
RP Address: 815 FAIRVIEW, PASADENA, CA 91030
Program: LUST
Lat/Long: 34.0412924 / -1
Local Agency Staff: PEJ
Beneficial Use: Not reported
Priority: Not reported
Cleanup Fund Id: Not reported
Suspended: Not reported

Map ID
Direction
Distance
Elevation

MAP FINDINGS

Site

Database(s)

EDR ID Number
EPA ID Number

SUPER TEXACO (Continued)

S101582659

Assigned Name: 2600582-001GEN
Summary: LEAKING TANK REPAIRED 7/29/85. ONE 97' BORING COMPLETED. NO G/W ENCOUNTERED.

CERS HAZ WASTE:

Name: SUPERFINE II (VALERO)
Address: 500 S ALAMEDA ST
City,State,Zip: LOS ANGELES, CA 90013
Site ID: 72516
CERS ID: 10253212
CERS Description: Hazardous Waste Generator

SWEEPS UST:

Name: ARCO TRUCK STOP
Address: 500 S ALAMEDA ST
City: LOS ANGELES
Status: Active
Comp Number: 3979
Number: 2
Board Of Equalization: Not reported
Referral Date: 05-04-93
Action Date: 03-16-94
Created Date: 02-29-88
Owner Tank Id: Not reported
SWRCB Tank Id: Not reported
Tank Status: Not reported
Capacity: Not reported
Active Date: Not reported
Tank Use: Not reported
STG: Not reported
Content: Not reported
Number Of Tanks: Not reported

CERS TANKS:

Name: SUPERFINE II (VALERO)
Address: 500 S ALAMEDA ST
City,State,Zip: LOS ANGELES, CA 90013
Site ID: 72516
CERS ID: 10253212
CERS Description: Underground Storage Tank

CA FID UST:

Facility ID: 19000981
Regulated By: UTNKA
Regulated ID: Not reported
Cortese Code: Not reported
SIC Code: Not reported
Facility Phone: 2136261259
Mail To: Not reported
Mailing Address: 500 S ALAMEDA ST
Mailing Address 2: Not reported
Mailing City,St,Zip: LOS ANGELES 900130000
Contact: Not reported
Contact Phone: Not reported
DUNS Number: Not reported

Map ID
Direction
Distance
Elevation

MAP FINDINGS

Site

Database(s)

EDR ID Number
EPA ID Number

SUPER TEXACO (Continued)

S101582659

NPDES Number: Not reported
EPA ID: Not reported
Comments: Not reported
Status: Active

CORTESE:

Name: ARCO
Address: 500 ALAMEDA ST S
City,State,Zip: LOS ANGELES, CA 90013
Region: CORTESE
Envirostor Id: Not reported
Global ID: T0603700539
Site/Facility Type: LUST CLEANUP SITE
Cleanup Status: COMPLETED - CASE CLOSED
Status Date: Not reported
Site Code: Not reported
Latitude: Not reported
Longitude: Not reported
Owner: Not reported
Enf Type: Not reported
Swat R: Not reported
Flag: active
Order No: Not reported
Waste Discharge System No: Not reported
Effective Date: Not reported
Region 2: Not reported
WID Id: Not reported
Solid Waste Id No: Not reported
Waste Management Uit Name: Not reported
File Name: Active Open

Name: SUPER TEXACO
Address: 500 ALAMEDA ST
City,State,Zip: LOS ANGELES, CA 90013
Region: CORTESE
Envirostor Id: Not reported
Global ID: T10000008419
Site/Facility Type: LUST CLEANUP SITE
Cleanup Status: COMPLETED - CASE CLOSED
Status Date: Not reported
Site Code: Not reported
Latitude: Not reported
Longitude: Not reported
Owner: Not reported
Enf Type: Not reported
Swat R: Not reported
Flag: active
Order No: Not reported
Waste Discharge System No: Not reported
Effective Date: Not reported
Region 2: Not reported
WID Id: Not reported
Solid Waste Id No: Not reported
Waste Management Uit Name: Not reported
File Name: Active Open

Map ID
Direction
Distance
Elevation

MAP FINDINGS

Site

Database(s)

EDR ID Number
EPA ID Number

SUPER TEXACO (Continued)

S101582659

HAZNET:

Name: SF HOLDING SUPERFINE TEXACO
Address: 500 S ALAMEDA ST
Address 2: Not reported
City,State,Zip: LOS ANGELES, CA 900131708
Contact: PETER KARADJIAN
Telephone: 2132683716
Mailing Name: Not reported
Mailing Address: 500 S ALAMEDA ST

Year: 2019
Gepaid: CAL000263989
TSD EPA ID: CAL000330453
CA Waste Code: 352 - Other organic solids
Disposal Method: H141 - Storage, Bulking, And/Or Transfer Off Site--No
Treatment/Reovery (H010-H129) Or (H131-H135)
Tons: 0.05000

Year: 2019
Gepaid: CAL000263989
TSD EPA ID: CAL000330453
CA Waste Code: 352 - Other organic solids
Disposal Method: H010 - Metals Recovery Including Retoring,Smelting,Chemicals,Ect
Tons: 2.85000

Year: 2018
Gepaid: CAL000263989
TSD EPA ID: AZR000520304
CA Waste Code: 352 - Other organic solids
Disposal Method: H141 - Storage, Bulking, And/Or Transfer Off Site--No
Treatment/Reovery (H010-H129) Or (H131-H135)
Tons: 0.60000

Year: 2017
Gepaid: CAL000263989
TSD EPA ID: AZR000501510
CA Waste Code: 352 - Other organic solids
Disposal Method: H141 - Storage, Bulking, And/Or Transfer Off Site--No
Treatment/Reovery (H010-H129) Or (H131-H135)
Tons: 0.25

Year: 2016
Gepaid: CAL000263989
TSD EPA ID: CAD028409019
CA Waste Code: 241 - Tank bottom waste
Disposal Method: H135 - Discharge To Sewer/Potw Or Npdes(With Prior Storage--With Or
Without Treatment)
Tons: 0.417

Year: 2015
Gepaid: CAL000263989
TSD EPA ID: CAD099452708
CA Waste Code: 221 - Waste oil and mixed oil
Disposal Method: H039 - Other Recovery Of Reclamation For Reuse Including Acid
Regeneration, Organics Recovery Ect
Tons: 9.443

Map ID
Direction
Distance
Elevation

MAP FINDINGS

Site

Database(s)

EDR ID Number
EPA ID Number

SUPER TEXACO (Continued)

S101582659

Year:	2015
Gepaid:	CAL000263989
TSD EPA ID:	CAT080013352
CA Waste Code:	221 - Waste oil and mixed oil
Disposal Method:	H039 - Other Recovery Of Reclamation For Reuse Including Acid Regeneration, Organics Recovery Ect
Tons:	28.101
Year:	2014
Gepaid:	CAL000263989
TSD EPA ID:	CAD099452708
CA Waste Code:	221 - Waste oil and mixed oil
Disposal Method:	H039 - Other Recovery Of Reclamation For Reuse Including Acid Regeneration, Organics Recovery Ect
Tons:	32.775
Year:	2014
Gepaid:	CAL000263989
TSD EPA ID:	CAT080013352
CA Waste Code:	221 - Waste oil and mixed oil
Disposal Method:	H039 - Other Recovery Of Reclamation For Reuse Including Acid Regeneration, Organics Recovery Ect
Tons:	7.6
Year:	2013
Gepaid:	CAL000263989
TSD EPA ID:	CAD099452708
CA Waste Code:	221 - Waste oil and mixed oil
Disposal Method:	H039 - Other Recovery Of Reclamation For Reuse Including Acid Regeneration, Organics Recovery Ect
Tons:	46.227

[Click this hyperlink](#) while viewing on your computer to access
2 additional CA HAZNET: record(s) in the EDR Site Report.

Additional Info:

Year:	2015
Gen EPA ID:	CAL000263989
Shipment Date:	20151203
Creation Date:	2/9/2016 22:15:50
Receipt Date:	20151207
Manifest ID:	014111836JJK
Trans EPA ID:	CAL000404261
Trans Name:	MOVEEL LUBE LLC
Trans 2 EPA ID:	Not reported
Trans 2 Name:	Not reported
TSD EPA ID:	CAT080013352
Trans Name:	DEMENNO KERDOON
TSD EPA Alt ID:	Not reported
TSD EPA Alt Name:	Not reported
Waste Code Description:	221 - Waste oil and mixed oil
RCRA Code:	Not reported
Meth Code:	H039 - Other Recovery Of Reclamation For Reuse Including Acid Regeneration, Organics Recovery Ect
Quantity Tons:	1.52

Map ID
Direction
Distance
Elevation

MAP FINDINGS

Site

Database(s)

EDR ID Number
EPA ID Number

SUPER TEXACO (Continued)

S101582659

Waste Quantity:	400
Quantity Unit:	G
Additional Code 1:	Not reported
Additional Code 2:	Not reported
Additional Code 3:	Not reported
Additional Code 4:	Not reported
Additional Code 5:	Not reported
Shipment Date:	20151119
Creation Date:	2/8/2016 22:17:27
Receipt Date:	20151201
Manifest ID:	014111824JJK
Trans EPA ID:	CAL000404261
Trans Name:	MOVEEL LUBE LLC
Trans 2 EPA ID:	Not reported
Trans 2 Name:	Not reported
TSDf EPA ID:	CAT080013352
Trans Name:	DEMENNO KERDOON
TSDf Alt EPA ID:	Not reported
TSDf Alt Name:	Not reported
Waste Code Description:	221 - Waste oil and mixed oil
RCRA Code:	Not reported
Meth Code:	H039 - Other Recovery Of Reclamation For Reuse Including Acid Regeneration, Organics Recovery Ect
Quantity Tons:	1.368
Waste Quantity:	360
Quantity Unit:	G
Additional Code 1:	Not reported
Additional Code 2:	Not reported
Additional Code 3:	Not reported
Additional Code 4:	Not reported
Additional Code 5:	Not reported
Shipment Date:	20151106
Creation Date:	1/11/2016 22:16:40
Receipt Date:	20151109
Manifest ID:	014111809JJK
Trans EPA ID:	CAL000404261
Trans Name:	MOVEEL LUBE LLC
Trans 2 EPA ID:	Not reported
Trans 2 Name:	Not reported
TSDf EPA ID:	CAT080013352
Trans Name:	DEMENNO KERDOON
TSDf Alt EPA ID:	Not reported
TSDf Alt Name:	Not reported
Waste Code Description:	221 - Waste oil and mixed oil
RCRA Code:	Not reported
Meth Code:	H039 - Other Recovery Of Reclamation For Reuse Including Acid Regeneration, Organics Recovery Ect
Quantity Tons:	1.406
Waste Quantity:	370
Quantity Unit:	G
Additional Code 1:	Not reported
Additional Code 2:	Not reported
Additional Code 3:	Not reported
Additional Code 4:	Not reported
Additional Code 5:	Not reported

Map ID
Direction
Distance
Elevation

MAP FINDINGS

Site

Database(s)

EDR ID Number
EPA ID Number

SUPER TEXACO (Continued)

S101582659

Shipment Date:	20151027
Creation Date:	1/11/2016 22:16:05
Receipt Date:	20151027
Manifest ID:	014111799JJK
Trans EPA ID:	CAL000404261
Trans Name:	MOVEEL LUBE LLC
Trans 2 EPA ID:	Not reported
Trans 2 Name:	Not reported
TSDf EPA ID:	CAT080013352
Trans Name:	DEMENNO KERDOON
TSDf Alt EPA ID:	Not reported
TSDf Alt Name:	Not reported
Waste Code Description:	221 - Waste oil and mixed oil
RCRA Code:	Not reported
Meth Code:	H039 - Other Recovery Of Reclamation For Reuse Including Acid Regeneration, Organics Recovery Ect
Quantity Tons:	1.406
Waste Quantity:	370
Quantity Unit:	G
Additional Code 1:	Not reported
Additional Code 2:	Not reported
Additional Code 3:	Not reported
Additional Code 4:	Not reported
Additional Code 5:	Not reported
Shipment Date:	20151015
Creation Date:	12/22/2015 22:15:21
Receipt Date:	20151015
Manifest ID:	014111791JJK
Trans EPA ID:	CAL000404261
Trans Name:	MOVEEL LUBE LLC
Trans 2 EPA ID:	Not reported
Trans 2 Name:	Not reported
TSDf EPA ID:	CAT080013352
Trans Name:	DEMENNO KERDOON
TSDf Alt EPA ID:	Not reported
TSDf Alt Name:	Not reported
Waste Code Description:	221 - Waste oil and mixed oil
RCRA Code:	Not reported
Meth Code:	H039 - Other Recovery Of Reclamation For Reuse Including Acid Regeneration, Organics Recovery Ect
Quantity Tons:	1.444
Waste Quantity:	380
Quantity Unit:	G
Additional Code 1:	Not reported
Additional Code 2:	Not reported
Additional Code 3:	Not reported
Additional Code 4:	Not reported
Additional Code 5:	Not reported
Shipment Date:	20150908
Creation Date:	11/6/2015 22:15:31
Receipt Date:	20150908
Manifest ID:	014111751JJK
Trans EPA ID:	CAL000404261
Trans Name:	MOVEEL LUBE LLC
Trans 2 EPA ID:	Not reported

Map ID
Direction
Distance
Elevation

MAP FINDINGS

Site

Database(s)

EDR ID Number
EPA ID Number

SUPER TEXACO (Continued)

S101582659

Trans 2 Name:	Not reported
TSDF EPA ID:	CAT080013352
Trans Name:	DEMENNO KERDOON
TSDF Alt EPA ID:	Not reported
TSDF Alt Name:	Not reported
Waste Code Description:	221 - Waste oil and mixed oil
RCRA Code:	Not reported
Meth Code:	H039 - Other Recovery Of Reclamation For Reuse Including Acid Regeneration, Organics Recovery Ect
Quantity Tons:	1.064
Waste Quantity:	280
Quantity Unit:	G
Additional Code 1:	Not reported
Additional Code 2:	Not reported
Additional Code 3:	Not reported
Additional Code 4:	Not reported
Additional Code 5:	Not reported
Shipment Date:	20150826
Creation Date:	11/4/2015 22:15:36
Receipt Date:	20150828
Manifest ID:	014111738JJK
Trans EPA ID:	CAL000404261
Trans Name:	MOVEEL LUBE LLC
Trans 2 EPA ID:	Not reported
Trans 2 Name:	Not reported
TSDF EPA ID:	CAT080013352
Trans Name:	DEMENNO KERDOON
TSDF Alt EPA ID:	Not reported
TSDF Alt Name:	Not reported
Waste Code Description:	221 - Waste oil and mixed oil
RCRA Code:	Not reported
Meth Code:	H039 - Other Recovery Of Reclamation For Reuse Including Acid Regeneration, Organics Recovery Ect
Quantity Tons:	1.558
Waste Quantity:	410
Quantity Unit:	G
Additional Code 1:	Not reported
Additional Code 2:	Not reported
Additional Code 3:	Not reported
Additional Code 4:	Not reported
Additional Code 5:	Not reported
Shipment Date:	20150813
Creation Date:	11/3/2015 22:15:18
Receipt Date:	20150813
Manifest ID:	014111727JJK
Trans EPA ID:	CAL000404261
Trans Name:	MOVEEL LUBE LLC
Trans 2 EPA ID:	Not reported
Trans 2 Name:	Not reported
TSDF EPA ID:	CAT080013352
Trans Name:	DEMENNO KERDOON
TSDF Alt EPA ID:	Not reported
TSDF Alt Name:	Not reported
Waste Code Description:	221 - Waste oil and mixed oil
RCRA Code:	Not reported

Map ID
Direction
Distance
Elevation

MAP FINDINGS

Site

Database(s)

EDR ID Number
EPA ID Number

SUPER TEXACO (Continued)

S101582659

Meth Code: H039 - Other Recovery Of Reclamation For Reuse Including Acid
Regeneration, Organics Recovery Ect
Quantity Tons: 1.9
Waste Quantity: 500
Quantity Unit: G
Additional Code 1: Not reported
Additional Code 2: Not reported
Additional Code 3: Not reported
Additional Code 4: Not reported
Additional Code 5: Not reported

Shipment Date: 20150731
Creation Date: 10/5/2015 22:15:16
Receipt Date: 20150805
Manifest ID: 014111711JJK
Trans EPA ID: CAL000404261
Trans Name: MOVEEL LUBE LLC
Trans 2 EPA ID: Not reported
Trans 2 Name: Not reported
TSDf EPA ID: CAT080013352
Trans Name: DEMENNO KERDOON
TSDf Alt EPA ID: Not reported
TSDf Alt Name: Not reported
Waste Code Description: 221 - Waste oil and mixed oil
RCRA Code: Not reported
Meth Code: H039 - Other Recovery Of Reclamation For Reuse Including Acid
Regeneration, Organics Recovery Ect

Quantity Tons: 1.463
Waste Quantity: 385
Quantity Unit: G
Additional Code 1: Not reported
Additional Code 2: Not reported
Additional Code 3: Not reported
Additional Code 4: Not reported
Additional Code 5: Not reported

Shipment Date: 20150727
Creation Date: 10/5/2015 22:15:27
Receipt Date: 20150727
Manifest ID: 014111710JJK
Trans EPA ID: CAL000404261
Trans Name: MOVEEL LUBE LLC
Trans 2 EPA ID: Not reported
Trans 2 Name: Not reported
TSDf EPA ID: CAT080013352
Trans Name: DEMENNO KERDOON
TSDf Alt EPA ID: Not reported
TSDf Alt Name: Not reported
Waste Code Description: 221 - Waste oil and mixed oil
RCRA Code: Not reported
Meth Code: H039 - Other Recovery Of Reclamation For Reuse Including Acid
Regeneration, Organics Recovery Ect

Quantity Tons: 0.418
Waste Quantity: 110
Quantity Unit: G
Additional Code 1: Not reported
Additional Code 2: Not reported

Map ID
Direction
Distance
Elevation

MAP FINDINGS

Site

Database(s)

EDR ID Number
EPA ID Number

SUPER TEXACO (Continued)

S101582659

Additional Code 3: Not reported
Additional Code 4: Not reported
Additional Code 5: Not reported

Additional Info:

Year: 2012
Gen EPA ID: CAL000263989

Shipment Date: 20121228
Creation Date: 3/4/2013 22:15:07
Receipt Date: 20121228
Manifest ID: 010569375JJK
Trans EPA ID: CAL000360685
Trans Name: MOVEEL FUEL
Trans 2 EPA ID: Not reported
Trans 2 Name: Not reported
TSDf EPA ID: CAD099452708
Trans Name: INDUSTRIAL SERVICE OIL CO INC
TSDf Alt EPA ID: Not reported
TSDf Alt Name: Not reported
Waste Code Description: 221 - Waste oil and mixed oil
RCRA Code: Not reported
Meth Code: H039 - Other Recovery Of Reclamation For Reuse Including Acid
Regeneration, Organics Recovery Ect

Quantity Tons: 0.874
Waste Quantity: 230
Quantity Unit: G
Additional Code 1: Not reported
Additional Code 2: Not reported
Additional Code 3: Not reported
Additional Code 4: Not reported
Additional Code 5: Not reported

Shipment Date: 20121219
Creation Date: 3/1/2013 22:15:08
Receipt Date: 20121219
Manifest ID: 010569342JJK
Trans EPA ID: CAL000360685
Trans Name: MOVEEL FUEL
Trans 2 EPA ID: Not reported
Trans 2 Name: Not reported
TSDf EPA ID: CAD099452708
Trans Name: INDUSTRIAL SERVICE OIL CO INC
TSDf Alt EPA ID: Not reported
TSDf Alt Name: Not reported
Waste Code Description: 221 - Waste oil and mixed oil
RCRA Code: Not reported
Meth Code: H039 - Other Recovery Of Reclamation For Reuse Including Acid
Regeneration, Organics Recovery Ect

Quantity Tons: 0.57
Waste Quantity: 150
Quantity Unit: G
Additional Code 1: Not reported
Additional Code 2: Not reported
Additional Code 3: Not reported
Additional Code 4: Not reported
Additional Code 5: Not reported

Map ID
Direction
Distance
Elevation

MAP FINDINGS

Site

Database(s)

EDR ID Number
EPA ID Number

SUPER TEXACO (Continued)

S101582659

Shipment Date:	20121210
Creation Date:	3/7/2013 22:15:18
Receipt Date:	20121210
Manifest ID:	010569299JJK
Trans EPA ID:	CAL000360685
Trans Name:	MOVEEL FUEL
Trans 2 EPA ID:	Not reported
Trans 2 Name:	Not reported
TSDf EPA ID:	CAD099452708
Trans Name:	INDUSTRIAL SERVICE OIL CO INC
TSDf Alt EPA ID:	Not reported
TSDf Alt Name:	Not reported
Waste Code Description:	221 - Waste oil and mixed oil
RCRA Code:	Not reported
Meth Code:	H039 - Other Recovery Of Reclamation For Reuse Including Acid Regeneration, Organics Recovery Ect
Quantity Tons:	1.71
Waste Quantity:	450
Quantity Unit:	G
Additional Code 1:	Not reported
Additional Code 2:	Not reported
Additional Code 3:	Not reported
Additional Code 4:	Not reported
Additional Code 5:	Not reported
Shipment Date:	20121129
Creation Date:	2/15/2013 22:15:34
Receipt Date:	20121129
Manifest ID:	010569285JJK
Trans EPA ID:	CAL000360685
Trans Name:	MOVEEL FUEL
Trans 2 EPA ID:	Not reported
Trans 2 Name:	Not reported
TSDf EPA ID:	CAD099452708
Trans Name:	INDUSTRIAL SERVICE OIL CO INC
TSDf Alt EPA ID:	Not reported
TSDf Alt Name:	Not reported
Waste Code Description:	221 - Waste oil and mixed oil
RCRA Code:	Not reported
Meth Code:	H039 - Other Recovery Of Reclamation For Reuse Including Acid Regeneration, Organics Recovery Ect
Quantity Tons:	1.216
Waste Quantity:	320
Quantity Unit:	G
Additional Code 1:	Not reported
Additional Code 2:	Not reported
Additional Code 3:	Not reported
Additional Code 4:	Not reported
Additional Code 5:	Not reported
Shipment Date:	20121119
Creation Date:	2/15/2013 22:15:34
Receipt Date:	20121119
Manifest ID:	010569252JJK
Trans EPA ID:	CAL000360685
Trans Name:	MOVEEL FUEL
Trans 2 EPA ID:	Not reported

Map ID
Direction
Distance
Elevation

MAP FINDINGS

Site

Database(s)

EDR ID Number
EPA ID Number

SUPER TEXACO (Continued)

S101582659

Trans 2 Name:	Not reported
TSDf EPA ID:	CAD099452708
Trans Name:	INDUSTRIAL SERVICE OIL CO INC
TSDf Alt EPA ID:	Not reported
TSDf Alt Name:	Not reported
Waste Code Description:	221 - Waste oil and mixed oil
RCRA Code:	Not reported
Meth Code:	H039 - Other Recovery Of Reclamation For Reuse Including Acid Regeneration, Organics Recovery Ect
Quantity Tons:	1.71
Waste Quantity:	450
Quantity Unit:	G
Additional Code 1:	Not reported
Additional Code 2:	Not reported
Additional Code 3:	Not reported
Additional Code 4:	Not reported
Additional Code 5:	Not reported
Shipment Date:	20121026
Creation Date:	2/15/2013 22:15:28
Receipt Date:	20121026
Manifest ID:	010569205JJK
Trans EPA ID:	CAL000360685
Trans Name:	MOVEEL FUEL
Trans 2 EPA ID:	Not reported
Trans 2 Name:	Not reported
TSDf EPA ID:	CAD099452708
Trans Name:	INDUSTRIAL SERVICE OIL CO INC
TSDf Alt EPA ID:	Not reported
TSDf Alt Name:	Not reported
Waste Code Description:	221 - Waste oil and mixed oil
RCRA Code:	Not reported
Meth Code:	H039 - Other Recovery Of Reclamation For Reuse Including Acid Regeneration, Organics Recovery Ect
Quantity Tons:	1.406
Waste Quantity:	370
Quantity Unit:	G
Additional Code 1:	Not reported
Additional Code 2:	Not reported
Additional Code 3:	Not reported
Additional Code 4:	Not reported
Additional Code 5:	Not reported
Shipment Date:	20121017
Creation Date:	2/3/2013 22:15:07
Receipt Date:	20121017
Manifest ID:	010569176JJK
Trans EPA ID:	CAL000360685
Trans Name:	MOVEEL FUEL
Trans 2 EPA ID:	Not reported
Trans 2 Name:	Not reported
TSDf EPA ID:	CAD099452708
Trans Name:	INDUSTRIAL SERVICE OIL CO INC
TSDf Alt EPA ID:	Not reported
TSDf Alt Name:	Not reported
Waste Code Description:	221 - Waste oil and mixed oil
RCRA Code:	Not reported

Map ID
Direction
Distance
Elevation

MAP FINDINGS

Site

Database(s)

EDR ID Number
EPA ID Number

SUPER TEXACO (Continued)

S101582659

Meth Code: H039 - Other Recovery Of Reclamation For Reuse Including Acid
Regeneration, Organics Recovery Ect
Quantity Tons: 1.558
Waste Quantity: 410
Quantity Unit: G
Additional Code 1: Not reported
Additional Code 2: Not reported
Additional Code 3: Not reported
Additional Code 4: Not reported
Additional Code 5: Not reported

Shipment Date: 20121002
Creation Date: 1/13/2013 22:15:14
Receipt Date: 20121004
Manifest ID: 010569139JJK
Trans EPA ID: CAL000360685
Trans Name: MOVEEL FUEL
Trans 2 EPA ID: Not reported
Trans 2 Name: Not reported
TSDf EPA ID: CAD099452708
Trans Name: INDUSTRIAL SERVICE OIL CO INC
TSDf Alt EPA ID: Not reported
TSDf Alt Name: Not reported
Waste Code Description: 221 - Waste oil and mixed oil
RCRA Code: Not reported
Meth Code: H039 - Other Recovery Of Reclamation For Reuse Including Acid
Regeneration, Organics Recovery Ect

Quantity Tons: 1.216
Waste Quantity: 320
Quantity Unit: G
Additional Code 1: Not reported
Additional Code 2: Not reported
Additional Code 3: Not reported
Additional Code 4: Not reported
Additional Code 5: Not reported

Shipment Date: 20120921
Creation Date: 1/13/2013 22:15:14
Receipt Date: 20120921
Manifest ID: 010569120JJK
Trans EPA ID: CAL000360685
Trans Name: MOVEEL FUEL
Trans 2 EPA ID: Not reported
Trans 2 Name: Not reported
TSDf EPA ID: CAD099452708
Trans Name: INDUSTRIAL SERVICE OIL CO INC
TSDf Alt EPA ID: Not reported
TSDf Alt Name: Not reported
Waste Code Description: 221 - Waste oil and mixed oil
RCRA Code: Not reported
Meth Code: H039 - Other Recovery Of Reclamation For Reuse Including Acid
Regeneration, Organics Recovery Ect

Quantity Tons: 1.71
Waste Quantity: 450
Quantity Unit: G
Additional Code 1: Not reported
Additional Code 2: Not reported

Map ID
Direction
Distance
Elevation

MAP FINDINGS

Site

Database(s)

EDR ID Number
EPA ID Number

SUPER TEXACO (Continued)

S101582659

Additional Code 3: Not reported
Additional Code 4: Not reported
Additional Code 5: Not reported

Shipment Date: 20120910
Creation Date: 11/9/2012 22:15:09
Receipt Date: 20120910
Manifest ID: 010569080JJK
Trans EPA ID: CAL000360685
Trans Name: MOVEEL FUEL
Trans 2 EPA ID: Not reported
Trans 2 Name: Not reported
TSDf EPA ID: CAD099452708
Trans Name: INDUSTRIAL SERVICE OIL CO INC
TSDf Alt EPA ID: Not reported
TSDf Alt Name: Not reported
Waste Code Description: 221 - Waste oil and mixed oil
RCRA Code: Not reported
Meth Code: H039 - Other Recovery Of Reclamation For Reuse Including Acid
Regeneration, Organics Recovery Ect

Quantity Tons: 1,444
Waste Quantity: 380
Quantity Unit: G
Additional Code 1: Not reported
Additional Code 2: Not reported
Additional Code 3: Not reported
Additional Code 4: Not reported
Additional Code 5: Not reported

Additional Info:

Year: 2013
Gen EPA ID: CAL000263989

Shipment Date: 20131230
Creation Date: 3/6/2014 22:15:20
Receipt Date: 20140102
Manifest ID: 012445547JJK
Trans EPA ID: CAL000360685
Trans Name: MOVEEL FUEL
Trans 2 EPA ID: Not reported
Trans 2 Name: Not reported
TSDf EPA ID: CAD099452708
Trans Name: INDUSTRIAL SERVICE OIL CO INC
TSDf Alt EPA ID: Not reported
TSDf Alt Name: Not reported
Waste Code Description: 221 - Waste oil and mixed oil
RCRA Code: Not reported
Meth Code: H039 - Other Recovery Of Reclamation For Reuse Including Acid
Regeneration, Organics Recovery Ect

Quantity Tons: 1,254
Waste Quantity: 330
Quantity Unit: G
Additional Code 1: Not reported
Additional Code 2: Not reported
Additional Code 3: Not reported
Additional Code 4: Not reported
Additional Code 5: Not reported

Map ID
Direction
Distance
Elevation

MAP FINDINGS

Site

Database(s)

EDR ID Number
EPA ID Number

SUPER TEXACO (Continued)

S101582659

Shipment Date:	20131218
Creation Date:	3/2/2014 22:15:06
Receipt Date:	20131219
Manifest ID:	012445531JJK
Trans EPA ID:	CAL000360685
Trans Name:	MOVEEL FUEL
Trans 2 EPA ID:	Not reported
Trans 2 Name:	Not reported
TSDf EPA ID:	CAD099452708
Trans Name:	INDUSTRIAL SERVICE OIL CO INC
TSDf Alt EPA ID:	Not reported
TSDf Alt Name:	Not reported
Waste Code Description:	221 - Waste oil and mixed oil
RCRA Code:	Not reported
Meth Code:	H039 - Other Recovery Of Reclamation For Reuse Including Acid Regeneration, Organics Recovery Ect
Quantity Tons:	1.672
Waste Quantity:	440
Quantity Unit:	G
Additional Code 1:	Not reported
Additional Code 2:	Not reported
Additional Code 3:	Not reported
Additional Code 4:	Not reported
Additional Code 5:	Not reported
Shipment Date:	20131203
Creation Date:	2/18/2014 22:15:13
Receipt Date:	20131206
Manifest ID:	011257997JJK
Trans EPA ID:	CAL000360685
Trans Name:	MOVEEL FUEL
Trans 2 EPA ID:	Not reported
Trans 2 Name:	Not reported
TSDf EPA ID:	CAD099452708
Trans Name:	INDUSTRIAL SERVICE OIL CO INC
TSDf Alt EPA ID:	Not reported
TSDf Alt Name:	Not reported
Waste Code Description:	221 - Waste oil and mixed oil
RCRA Code:	Not reported
Meth Code:	H039 - Other Recovery Of Reclamation For Reuse Including Acid Regeneration, Organics Recovery Ect
Quantity Tons:	1.482
Waste Quantity:	390
Quantity Unit:	G
Additional Code 1:	Not reported
Additional Code 2:	Not reported
Additional Code 3:	Not reported
Additional Code 4:	Not reported
Additional Code 5:	Not reported
Shipment Date:	20131121
Creation Date:	1/28/2014 22:15:25
Receipt Date:	20131122
Manifest ID:	011257987JJK
Trans EPA ID:	CAL000360685
Trans Name:	MOVEEL FUEL
Trans 2 EPA ID:	Not reported

Map ID
Direction
Distance
Elevation

MAP FINDINGS

Site

Database(s)

EDR ID Number
EPA ID Number

SUPER TEXACO (Continued)

S101582659

Trans 2 Name:	Not reported
TSDf EPA ID:	CAD099452708
Trans Name:	INDUSTRIAL SERVICE OIL CO INC
TSDf Alt EPA ID:	Not reported
TSDf Alt Name:	Not reported
Waste Code Description:	221 - Waste oil and mixed oil
RCRA Code:	Not reported
Meth Code:	H039 - Other Recovery Of Reclamation For Reuse Including Acid Regeneration, Organics Recovery Ect
Quantity Tons:	1.406
Waste Quantity:	370
Quantity Unit:	G
Additional Code 1:	Not reported
Additional Code 2:	Not reported
Additional Code 3:	Not reported
Additional Code 4:	Not reported
Additional Code 5:	Not reported
Shipment Date:	20131112
Creation Date:	1/28/2014 22:15:19
Receipt Date:	20131115
Manifest ID:	011257964JJK
Trans EPA ID:	CAL000360685
Trans Name:	MOVEEL FUEL
Trans 2 EPA ID:	Not reported
Trans 2 Name:	Not reported
TSDf EPA ID:	CAD099452708
Trans Name:	INDUSTRIAL SERVICE OIL CO INC
TSDf Alt EPA ID:	Not reported
TSDf Alt Name:	Not reported
Waste Code Description:	221 - Waste oil and mixed oil
RCRA Code:	Not reported
Meth Code:	H039 - Other Recovery Of Reclamation For Reuse Including Acid Regeneration, Organics Recovery Ect
Quantity Tons:	1.406
Waste Quantity:	370
Quantity Unit:	G
Additional Code 1:	Not reported
Additional Code 2:	Not reported
Additional Code 3:	Not reported
Additional Code 4:	Not reported
Additional Code 5:	Not reported
Shipment Date:	20131030
Creation Date:	1/17/2014 22:15:06
Receipt Date:	20131031
Manifest ID:	011257948JJK
Trans EPA ID:	CAL000360685
Trans Name:	MOVEEL FUEL
Trans 2 EPA ID:	Not reported
Trans 2 Name:	Not reported
TSDf EPA ID:	CAD099452708
Trans Name:	INDUSTRIAL SERVICE OIL CO INC
TSDf Alt EPA ID:	Not reported
TSDf Alt Name:	Not reported
Waste Code Description:	221 - Waste oil and mixed oil
RCRA Code:	Not reported

Map ID
Direction
Distance
Elevation

MAP FINDINGS

Site

Database(s)

EDR ID Number
EPA ID Number

SUPER TEXACO (Continued)

S101582659

Meth Code:	H039 - Other Recovery Of Reclamation For Reuse Including Acid Regeneration, Organics Recovery Ect
Quantity Tons:	1.596
Waste Quantity:	420
Quantity Unit:	G
Additional Code 1:	Not reported
Additional Code 2:	Not reported
Additional Code 3:	Not reported
Additional Code 4:	Not reported
Additional Code 5:	Not reported
Shipment Date:	20131017
Creation Date:	1/6/2014 22:15:06
Receipt Date:	20131018
Manifest ID:	011257925JJK
Trans EPA ID:	CAL000360685
Trans Name:	MOVEEL FUEL
Trans 2 EPA ID:	Not reported
Trans 2 Name:	Not reported
TSDf EPA ID:	CAD099452708
Trans Name:	INDUSTRIAL SERVICE OIL CO INC
TSDf Alt EPA ID:	Not reported
TSDf Alt Name:	Not reported
Waste Code Description:	221 - Waste oil and mixed oil
RCRA Code:	Not reported
Meth Code:	H039 - Other Recovery Of Reclamation For Reuse Including Acid Regeneration, Organics Recovery Ect
Quantity Tons:	1.786
Waste Quantity:	470
Quantity Unit:	G
Additional Code 1:	Not reported
Additional Code 2:	Not reported
Additional Code 3:	Not reported
Additional Code 4:	Not reported
Additional Code 5:	Not reported
Shipment Date:	20131002
Creation Date:	11/30/2013 22:15:05
Receipt Date:	20131004
Manifest ID:	011257904JJK
Trans EPA ID:	CAL000360685
Trans Name:	MOVEEL FUEL
Trans 2 EPA ID:	Not reported
Trans 2 Name:	Not reported
TSDf EPA ID:	CAD099452708
Trans Name:	INDUSTRIAL SERVICE OIL CO INC
TSDf Alt EPA ID:	Not reported
TSDf Alt Name:	Not reported
Waste Code Description:	221 - Waste oil and mixed oil
RCRA Code:	Not reported
Meth Code:	H039 - Other Recovery Of Reclamation For Reuse Including Acid Regeneration, Organics Recovery Ect
Quantity Tons:	1.064
Waste Quantity:	280
Quantity Unit:	G
Additional Code 1:	Not reported
Additional Code 2:	Not reported

Map ID
Direction
Distance
Elevation

MAP FINDINGS

Site

Database(s)

EDR ID Number
EPA ID Number

SUPER TEXACO (Continued)

S101582659

Additional Code 3:	Not reported
Additional Code 4:	Not reported
Additional Code 5:	Not reported
Shipment Date:	20130923
Creation Date:	11/25/2013 22:15:16
Receipt Date:	20130927
Manifest ID:	011257891JJK
Trans EPA ID:	CAL000360685
Trans Name:	MOVEEL FUEL
Trans 2 EPA ID:	Not reported
Trans 2 Name:	Not reported
TSDf EPA ID:	CAD099452708
Trans Name:	INDUSTRIAL SERVICE OIL CO INC
TSDf Alt EPA ID:	Not reported
TSDf Alt Name:	Not reported
Waste Code Description:	221 - Waste oil and mixed oil
RCRA Code:	Not reported
Meth Code:	H039 - Other Recovery Of Reclamation For Reuse Including Acid Regeneration, Organics Recovery Ect
Quantity Tons:	1.881
Waste Quantity:	495
Quantity Unit:	G
Additional Code 1:	Not reported
Additional Code 2:	Not reported
Additional Code 3:	Not reported
Additional Code 4:	Not reported
Additional Code 5:	Not reported
Shipment Date:	20130909
Creation Date:	11/16/2013 22:15:32
Receipt Date:	20130913
Manifest ID:	011257869JJK
Trans EPA ID:	CAL000360685
Trans Name:	MOVEEL FUEL
Trans 2 EPA ID:	Not reported
Trans 2 Name:	Not reported
TSDf EPA ID:	CAD099452708
Trans Name:	INDUSTRIAL SERVICE OIL CO INC
TSDf Alt EPA ID:	Not reported
TSDf Alt Name:	Not reported
Waste Code Description:	221 - Waste oil and mixed oil
RCRA Code:	Not reported
Meth Code:	H039 - Other Recovery Of Reclamation For Reuse Including Acid Regeneration, Organics Recovery Ect
Quantity Tons:	1.71
Waste Quantity:	450
Quantity Unit:	G
Additional Code 1:	Not reported
Additional Code 2:	Not reported
Additional Code 3:	Not reported
Additional Code 4:	Not reported
Additional Code 5:	Not reported
Additional Info:	
Year:	2014
Gen EPA ID:	CAL000263989

Map ID
Direction
Distance
Elevation

MAP FINDINGS

Site

Database(s)

EDR ID Number
EPA ID Number

SUPER TEXACO (Continued)

S101582659

Shipment Date:	20141210
Creation Date:	2/24/2015 22:15:05
Receipt Date:	20141212
Manifest ID:	012445993JJK
Trans EPA ID:	CAL000360685
Trans Name:	MOVEEL FUEL
Trans 2 EPA ID:	Not reported
Trans 2 Name:	Not reported
TSDf EPA ID:	CAT080013352
Trans Name:	DEMENNO KERDOON
TSDf Alt EPA ID:	Not reported
TSDf Alt Name:	Not reported
Waste Code Description:	221 - Waste oil and mixed oil
RCRA Code:	Not reported
Meth Code:	H039 - Other Recovery Of Reclamation For Reuse Including Acid Regeneration, Organics Recovery Ect
Quantity Tons:	2.09
Waste Quantity:	550
Quantity Unit:	G
Additional Code 1:	Not reported
Additional Code 2:	Not reported
Additional Code 3:	Not reported
Additional Code 4:	Not reported
Additional Code 5:	Not reported
Shipment Date:	20141119
Creation Date:	1/26/2015 22:15:24
Receipt Date:	20141120
Manifest ID:	012445973JJK
Trans EPA ID:	CAL000360685
Trans Name:	MOVEEL FUEL
Trans 2 EPA ID:	Not reported
Trans 2 Name:	Not reported
TSDf EPA ID:	CAT080013352
Trans Name:	DEMENNO KERDOON
TSDf Alt EPA ID:	Not reported
TSDf Alt Name:	Not reported
Waste Code Description:	221 - Waste oil and mixed oil
RCRA Code:	Not reported
Meth Code:	H039 - Other Recovery Of Reclamation For Reuse Including Acid Regeneration, Organics Recovery Ect
Quantity Tons:	1.33
Waste Quantity:	350
Quantity Unit:	G
Additional Code 1:	Not reported
Additional Code 2:	Not reported
Additional Code 3:	Not reported
Additional Code 4:	Not reported
Additional Code 5:	Not reported
Shipment Date:	20141107
Creation Date:	1/8/2015 22:15:01
Receipt Date:	20141107
Manifest ID:	012445961JJK
Trans EPA ID:	CAL000360685
Trans Name:	MOVEEL FUEL
Trans 2 EPA ID:	Not reported

Map ID
Direction
Distance
Elevation

MAP FINDINGS

Site

Database(s)

EDR ID Number
EPA ID Number

SUPER TEXACO (Continued)

S101582659

Trans 2 Name:	Not reported
TSDf EPA ID:	CAT080013352
Trans Name:	DEMENNO KERDOON
TSDf Alt EPA ID:	Not reported
TSDf Alt Name:	Not reported
Waste Code Description:	221 - Waste oil and mixed oil
RCRA Code:	Not reported
Meth Code:	H039 - Other Recovery Of Reclamation For Reuse Including Acid Regeneration, Organics Recovery Ect
Quantity Tons:	2.28
Waste Quantity:	600
Quantity Unit:	G
Additional Code 1:	Not reported
Additional Code 2:	Not reported
Additional Code 3:	Not reported
Additional Code 4:	Not reported
Additional Code 5:	Not reported
Shipment Date:	20141024
Creation Date:	12/29/2014 22:15:07
Receipt Date:	20141024
Manifest ID:	012445944JJK
Trans EPA ID:	CAL000360685
Trans Name:	MOVEEL FUEL
Trans 2 EPA ID:	Not reported
Trans 2 Name:	Not reported
TSDf EPA ID:	CAT080013352
Trans Name:	DEMENNO KERDOON
TSDf Alt EPA ID:	Not reported
TSDf Alt Name:	Not reported
Waste Code Description:	221 - Waste oil and mixed oil
RCRA Code:	Not reported
Meth Code:	H039 - Other Recovery Of Reclamation For Reuse Including Acid Regeneration, Organics Recovery Ect
Quantity Tons:	1.9
Waste Quantity:	500
Quantity Unit:	G
Additional Code 1:	Not reported
Additional Code 2:	Not reported
Additional Code 3:	Not reported
Additional Code 4:	Not reported
Additional Code 5:	Not reported
Shipment Date:	20141009
Creation Date:	12/31/2014 22:14:46
Receipt Date:	20141009
Manifest ID:	012445926JJK
Trans EPA ID:	CAL000360685
Trans Name:	MOVEEL FUEL
Trans 2 EPA ID:	Not reported
Trans 2 Name:	Not reported
TSDf EPA ID:	CAD099452708
Trans Name:	INDUSTRIAL SERVICE OIL CO INC
TSDf Alt EPA ID:	Not reported
TSDf Alt Name:	Not reported
Waste Code Description:	221 - Waste oil and mixed oil
RCRA Code:	Not reported

Map ID
Direction
Distance
Elevation

MAP FINDINGS

Site

Database(s)

EDR ID Number
EPA ID Number

SUPER TEXACO (Continued)

S101582659

Meth Code: H039 - Other Recovery Of Reclamation For Reuse Including Acid
Regeneration, Organics Recovery Ect
Quantity Tons: 1.14
Waste Quantity: 300
Quantity Unit: G
Additional Code 1: Not reported
Additional Code 2: Not reported
Additional Code 3: Not reported
Additional Code 4: Not reported
Additional Code 5: Not reported

Shipment Date: 20140929
Creation Date: 12/31/2014 22:14:53
Receipt Date: 20140929
Manifest ID: 012445910JJK
Trans EPA ID: CAL000360685
Trans Name: MOVEEL FUEL
Trans 2 EPA ID: Not reported
Trans 2 Name: Not reported
TSDf EPA ID: CAD099452708
Trans Name: INDUSTRIAL SERVICE OIL CO INC
TSDf Alt EPA ID: Not reported
TSDf Alt Name: Not reported
Waste Code Description: 221 - Waste oil and mixed oil
RCRA Code: Not reported
Meth Code: H039 - Other Recovery Of Reclamation For Reuse Including Acid
Regeneration, Organics Recovery Ect

Quantity Tons: 1.71
Waste Quantity: 450
Quantity Unit: G
Additional Code 1: Not reported
Additional Code 2: Not reported
Additional Code 3: Not reported
Additional Code 4: Not reported
Additional Code 5: Not reported

Shipment Date: 20140915
Creation Date: 12/19/2014 22:15:01
Receipt Date: 20140925
Manifest ID: 012445896JJK
Trans EPA ID: CAL000360685
Trans Name: MOVEEL FUEL
Trans 2 EPA ID: Not reported
Trans 2 Name: Not reported
TSDf EPA ID: CAD099452708
Trans Name: INDUSTRIAL SERVICE OIL CO INC
TSDf Alt EPA ID: Not reported
TSDf Alt Name: Not reported
Waste Code Description: 221 - Waste oil and mixed oil
RCRA Code: Not reported
Meth Code: H039 - Other Recovery Of Reclamation For Reuse Including Acid
Regeneration, Organics Recovery Ect

Quantity Tons: 1.292
Waste Quantity: 340
Quantity Unit: G
Additional Code 1: Not reported
Additional Code 2: Not reported

Map ID
Direction
Distance
Elevation

MAP FINDINGS

Site

Database(s)

EDR ID Number
EPA ID Number

SUPER TEXACO (Continued)

S101582659

Additional Code 3:	Not reported
Additional Code 4:	Not reported
Additional Code 5:	Not reported
Shipment Date:	20140902
Creation Date:	11/12/2014 22:15:05
Receipt Date:	20140904
Manifest ID:	012445875JJK
Trans EPA ID:	CAL000360685
Trans Name:	MOVEEL FUEL
Trans 2 EPA ID:	Not reported
Trans 2 Name:	Not reported
TSDf EPA ID:	CAD099452708
Trans Name:	INDUSTRIAL SERVICE OIL CO INC
TSDf Alt EPA ID:	Not reported
TSDf Alt Name:	Not reported
Waste Code Description:	221 - Waste oil and mixed oil
RCRA Code:	Not reported
Meth Code:	H039 - Other Recovery Of Reclamation For Reuse Including Acid Regeneration, Organics Recovery Ect
Quantity Tons:	1.634
Waste Quantity:	430
Quantity Unit:	G
Additional Code 1:	Not reported
Additional Code 2:	Not reported
Additional Code 3:	Not reported
Additional Code 4:	Not reported
Additional Code 5:	Not reported
Shipment Date:	20140818
Creation Date:	10/31/2014 22:14:51
Receipt Date:	20140821
Manifest ID:	012445866JJK
Trans EPA ID:	CAL000360685
Trans Name:	MOVEEL FUEL
Trans 2 EPA ID:	Not reported
Trans 2 Name:	Not reported
TSDf EPA ID:	CAD099452708
Trans Name:	INDUSTRIAL SERVICE OIL CO INC
TSDf Alt EPA ID:	Not reported
TSDf Alt Name:	Not reported
Waste Code Description:	221 - Waste oil and mixed oil
RCRA Code:	Not reported
Meth Code:	H039 - Other Recovery Of Reclamation For Reuse Including Acid Regeneration, Organics Recovery Ect
Quantity Tons:	1.235
Waste Quantity:	325
Quantity Unit:	G
Additional Code 1:	Not reported
Additional Code 2:	Not reported
Additional Code 3:	Not reported
Additional Code 4:	Not reported
Additional Code 5:	Not reported
Shipment Date:	20140806
Creation Date:	11/7/2014 22:15:04
Receipt Date:	20140806

Map ID
Direction
Distance
Elevation

MAP FINDINGS

Site

Database(s)

EDR ID Number
EPA ID Number

SUPER TEXACO (Continued)

S101582659

Manifest ID: 012445837JJK
Trans EPA ID: CAL000360685
Trans Name: MOVEEL FUEL
Trans 2 EPA ID: Not reported
Trans 2 Name: Not reported
TSDf EPA ID: CAD099452708
Trans Name: INDUSTRIAL SERVICE OIL CO INC
TSDf Alt EPA ID: Not reported
TSDf Alt Name: Not reported
Waste Code Description: 221 - Waste oil and mixed oil
RCRA Code: Not reported
Meth Code: H039 - Other Recovery Of Reclamation For Reuse Including Acid
Regeneration, Organics Recovery Ect
Quantity Tons: 1.71
Waste Quantity: 450
Quantity Unit: G
Additional Code 1: Not reported
Additional Code 2: Not reported
Additional Code 3: Not reported
Additional Code 4: Not reported
Additional Code 5: Not reported

Additional Info:

Year: 2002
Gen EPA ID: CAL000263989

Shipment Date: 20021230
Creation Date: 3/29/2003 18:31:12
Receipt Date: 20030109
Manifest ID: 22259742
Trans EPA ID: CAR000031211
Trans Name: Not reported
Trans 2 EPA ID: Not reported
Trans 2 Name: Not reported
TSDf EPA ID: CAD028409019
Trans Name: Not reported
TSDf Alt EPA ID: Not reported
TSDf Alt Name: Not reported
Waste Code Description: 134 - Aqueous solution with <10% total organic residues
RCRA Code: D001
Meth Code: T01 - Treatment, Tank
Quantity Tons: 0.2856
Waste Quantity: 68
Quantity Unit: G
Additional Code 1: Not reported
Additional Code 2: Not reported
Additional Code 3: Not reported
Additional Code 4: Not reported
Additional Code 5: Not reported

Additional Info:

Year: 2017
Gen EPA ID: CAL000263989

Shipment Date: 20170605
Creation Date: 7/13/2018 18:30:14

Map ID
Direction
Distance
Elevation

MAP FINDINGS

Site

Database(s)

EDR ID Number
EPA ID Number

SUPER TEXACO (Continued)

S101582659

Receipt Date: 20170617
Manifest ID: 017120840JJK
Trans EPA ID: CAL000407695
Trans Name: GOLDEN STATE ENVIRONMENTAL
Trans 2 EPA ID: CAD980585293
Trans 2 Name: INDUSTRIAL WASTE UTILIZATION
TSDf EPA ID: AZR000501510
Trans Name: AA SYDCOL LLC
TSDf Alt EPA ID: Not reported
TSDf Alt Name: Not reported
Waste Code Description: 352 - Other organic solids
RCRA Code: Not reported
Meth Code: H141 - Storage, Bulking, And/Or Transfer Off Site--No Treatment/Reovery (H010-H129) Or (H131-H135)

Quantity Tons: 0.25
Waste Quantity: 500
Quantity Unit: P
Additional Code 1: Not reported
Additional Code 2: Not reported
Additional Code 3: Not reported
Additional Code 4: Not reported
Additional Code 5: Not reported

Additional Info:
Year: 2016
Gen EPA ID: CAL000263989

Shipment Date: 20151203
Creation Date: 2/9/2016 22:15:50
Receipt Date: 20151207
Manifest ID: 014111836JJK
Trans EPA ID: CAL000404261
Trans Name: MOVEEL LUBE LLC
Trans 2 EPA ID: Not reported
Trans 2 Name: Not reported
TSDf EPA ID: CAT080013352
Trans Name: DEMENNO KERDOON
TSDf Alt EPA ID: Not reported
TSDf Alt Name: Not reported
Waste Code Description: 221 - Waste oil and mixed oil
RCRA Code: Not reported
Meth Code: H039 - Other Recovery Of Reclamation For Reuse Including Acid Regeneration, Organics Recovery Ect

Quantity Tons: 1.52
Waste Quantity: 400
Quantity Unit: G
Additional Code 1: Not reported
Additional Code 2: Not reported
Additional Code 3: Not reported
Additional Code 4: Not reported
Additional Code 5: Not reported

Shipment Date: 20151119
Creation Date: 2/8/2016 22:17:27
Receipt Date: 20151201
Manifest ID: 014111824JJK
Trans EPA ID: CAL000404261

Map ID
Direction
Distance
Elevation

MAP FINDINGS

Site

Database(s)

EDR ID Number
EPA ID Number

SUPER TEXACO (Continued)

S101582659

Trans Name:	MOVEEL LUBE LLC
Trans 2 EPA ID:	Not reported
Trans 2 Name:	Not reported
TSDf EPA ID:	CAT080013352
Trans Name:	DEMENNO KERDOON
TSDf Alt EPA ID:	Not reported
TSDf Alt Name:	Not reported
Waste Code Description:	221 - Waste oil and mixed oil
RCRA Code:	Not reported
Meth Code:	H039 - Other Recovery Of Reclamation For Reuse Including Acid Regeneration, Organics Recovery Ect
Quantity Tons:	1.368
Waste Quantity:	360
Quantity Unit:	G
Additional Code 1:	Not reported
Additional Code 2:	Not reported
Additional Code 3:	Not reported
Additional Code 4:	Not reported
Additional Code 5:	Not reported
Shipment Date:	20151106
Creation Date:	1/11/2016 22:16:40
Receipt Date:	20151109
Manifest ID:	014111809JJK
Trans EPA ID:	CAL000404261
Trans Name:	MOVEEL LUBE LLC
Trans 2 EPA ID:	Not reported
Trans 2 Name:	Not reported
TSDf EPA ID:	CAT080013352
Trans Name:	DEMENNO KERDOON
TSDf Alt EPA ID:	Not reported
TSDf Alt Name:	Not reported
Waste Code Description:	221 - Waste oil and mixed oil
RCRA Code:	Not reported
Meth Code:	H039 - Other Recovery Of Reclamation For Reuse Including Acid Regeneration, Organics Recovery Ect
Quantity Tons:	1.406
Waste Quantity:	370
Quantity Unit:	G
Additional Code 1:	Not reported
Additional Code 2:	Not reported
Additional Code 3:	Not reported
Additional Code 4:	Not reported
Additional Code 5:	Not reported
Shipment Date:	20151027
Creation Date:	1/11/2016 22:16:05
Receipt Date:	20151027
Manifest ID:	014111799JJK
Trans EPA ID:	CAL000404261
Trans Name:	MOVEEL LUBE LLC
Trans 2 EPA ID:	Not reported
Trans 2 Name:	Not reported
TSDf EPA ID:	CAT080013352
Trans Name:	DEMENNO KERDOON
TSDf Alt EPA ID:	Not reported
TSDf Alt Name:	Not reported

Map ID
Direction
Distance
Elevation

MAP FINDINGS

Site

Database(s)

EDR ID Number
EPA ID Number

SUPER TEXACO (Continued)

S101582659

Waste Code Description:	221 - Waste oil and mixed oil
RCRA Code:	Not reported
Meth Code:	H039 - Other Recovery Of Reclamation For Reuse Including Acid Regeneration, Organics Recovery Ect
Quantity Tons:	1.406
Waste Quantity:	370
Quantity Unit:	G
Additional Code 1:	Not reported
Additional Code 2:	Not reported
Additional Code 3:	Not reported
Additional Code 4:	Not reported
Additional Code 5:	Not reported
Shipment Date:	20151015
Creation Date:	12/22/2015 22:15:21
Receipt Date:	20151015
Manifest ID:	014111791JJK
Trans EPA ID:	CAL000404261
Trans Name:	MOVEEL LUBE LLC
Trans 2 EPA ID:	Not reported
Trans 2 Name:	Not reported
TSDf EPA ID:	CAT080013352
Trans Name:	DEMENNO KERDOON
TSDf Alt EPA ID:	Not reported
TSDf Alt Name:	Not reported
Waste Code Description:	221 - Waste oil and mixed oil
RCRA Code:	Not reported
Meth Code:	H039 - Other Recovery Of Reclamation For Reuse Including Acid Regeneration, Organics Recovery Ect
Quantity Tons:	1.444
Waste Quantity:	380
Quantity Unit:	G
Additional Code 1:	Not reported
Additional Code 2:	Not reported
Additional Code 3:	Not reported
Additional Code 4:	Not reported
Additional Code 5:	Not reported
Shipment Date:	20150908
Creation Date:	11/6/2015 22:15:31
Receipt Date:	20150908
Manifest ID:	014111751JJK
Trans EPA ID:	CAL000404261
Trans Name:	MOVEEL LUBE LLC
Trans 2 EPA ID:	Not reported
Trans 2 Name:	Not reported
TSDf EPA ID:	CAT080013352
Trans Name:	DEMENNO KERDOON
TSDf Alt EPA ID:	Not reported
TSDf Alt Name:	Not reported
Waste Code Description:	221 - Waste oil and mixed oil
RCRA Code:	Not reported
Meth Code:	H039 - Other Recovery Of Reclamation For Reuse Including Acid Regeneration, Organics Recovery Ect
Quantity Tons:	1.064
Waste Quantity:	280
Quantity Unit:	G

Map ID
Direction
Distance
Elevation

MAP FINDINGS

Site

Database(s)

EDR ID Number
EPA ID Number

SUPER TEXACO (Continued)

S101582659

Additional Code 1:	Not reported
Additional Code 2:	Not reported
Additional Code 3:	Not reported
Additional Code 4:	Not reported
Additional Code 5:	Not reported
Shipment Date:	20150826
Creation Date:	11/4/2015 22:15:36
Receipt Date:	20150828
Manifest ID:	014111738JJK
Trans EPA ID:	CAL000404261
Trans Name:	MOVEEL LUBE LLC
Trans 2 EPA ID:	Not reported
Trans 2 Name:	Not reported
TSDf EPA ID:	CAT080013352
Trans Name:	DEMENNO KERDOON
TSDf Alt EPA ID:	Not reported
TSDf Alt Name:	Not reported
Waste Code Description:	221 - Waste oil and mixed oil
RCRA Code:	Not reported
Meth Code:	H039 - Other Recovery Of Reclamation For Reuse Including Acid Regeneration, Organics Recovery Ect
Quantity Tons:	1.558
Waste Quantity:	410
Quantity Unit:	G
Additional Code 1:	Not reported
Additional Code 2:	Not reported
Additional Code 3:	Not reported
Additional Code 4:	Not reported
Additional Code 5:	Not reported
Shipment Date:	20150813
Creation Date:	11/3/2015 22:15:18
Receipt Date:	20150813
Manifest ID:	014111727JJK
Trans EPA ID:	CAL000404261
Trans Name:	MOVEEL LUBE LLC
Trans 2 EPA ID:	Not reported
Trans 2 Name:	Not reported
TSDf EPA ID:	CAT080013352
Trans Name:	DEMENNO KERDOON
TSDf Alt EPA ID:	Not reported
TSDf Alt Name:	Not reported
Waste Code Description:	221 - Waste oil and mixed oil
RCRA Code:	Not reported
Meth Code:	H039 - Other Recovery Of Reclamation For Reuse Including Acid Regeneration, Organics Recovery Ect
Quantity Tons:	1.9
Waste Quantity:	500
Quantity Unit:	G
Additional Code 1:	Not reported
Additional Code 2:	Not reported
Additional Code 3:	Not reported
Additional Code 4:	Not reported
Additional Code 5:	Not reported
Shipment Date:	20150731

Map ID
Direction
Distance
Elevation

MAP FINDINGS

Site

Database(s)

EDR ID Number
EPA ID Number

SUPER TEXACO (Continued)

S101582659

Creation Date: 10/5/2015 22:15:16
Receipt Date: 20150805
Manifest ID: 014111711JJK
Trans EPA ID: CAL000404261
Trans Name: MOVEEL LUBE LLC
Trans 2 EPA ID: Not reported
Trans 2 Name: Not reported
TSDf EPA ID: CAT080013352
Trans Name: DEMENNO KERDOON
TSDf Alt EPA ID: Not reported
TSDf Alt Name: Not reported
Waste Code Description: 221 - Waste oil and mixed oil
RCRA Code: Not reported
Meth Code: H039 - Other Recovery Of Reclamation For Reuse Including Acid
Regeneration, Organics Recovery Ect
Quantity Tons: 1.463
Waste Quantity: 385
Quantity Unit: G
Additional Code 1: Not reported
Additional Code 2: Not reported
Additional Code 3: Not reported
Additional Code 4: Not reported
Additional Code 5: Not reported

Shipment Date: 20150727
Creation Date: 10/5/2015 22:15:27
Receipt Date: 20150727
Manifest ID: 014111710JJK
Trans EPA ID: CAL000404261
Trans Name: MOVEEL LUBE LLC
Trans 2 EPA ID: Not reported
Trans 2 Name: Not reported
TSDf EPA ID: CAT080013352
Trans Name: DEMENNO KERDOON
TSDf Alt EPA ID: Not reported
TSDf Alt Name: Not reported
Waste Code Description: 221 - Waste oil and mixed oil
RCRA Code: Not reported
Meth Code: H039 - Other Recovery Of Reclamation For Reuse Including Acid
Regeneration, Organics Recovery Ect
Quantity Tons: 0.418
Waste Quantity: 110
Quantity Unit: G
Additional Code 1: Not reported
Additional Code 2: Not reported
Additional Code 3: Not reported
Additional Code 4: Not reported
Additional Code 5: Not reported

HIST CORTESE:

edr_fname: ARCO
edr_fadd1: 500 ALAMEDA
City,State,Zip: LOS ANGELES, CA 90013
Region: CORTESE
Facility County Code: 19
Reg By: LTNKA
Reg Id: 900130016

Map ID
Direction
Distance
Elevation

MAP FINDINGS

Site

Database(s)

EDR ID Number
EPA ID Number

SUPER TEXACO (Continued)

S101582659

LOS ANGELES HM:

Name: SUPERFINE II (VALERO)
Address: 500 S ALAMEDA ST
City,State,Zip: LOS ANGELES, CA 90013
Facility ID: FA0029647
Last Run Date: 06/01/2019
Status: ACTIVE

CERS:

Name: SUPER TEXACO
Address: 500 ALAMEDA ST
City,State,Zip: LOS ANGELES, CA 90013
Site ID: 363879
CERS ID: T1000008419
CERS Description: Leaking Underground Storage Tank Cleanup Site

Affiliation:

Affiliation Type Desc: Regional Board Caseworker
Entity Name: MAGDY BAIADY - LOS ANGELES RWQCB (REGION 4)
Entity Title: Not reported
Affiliation Address: 320 W. 4TH ST., SUITE 200
Affiliation City: LOS ANGELES
Affiliation State: CA
Affiliation Country: Not reported
Affiliation Zip: Not reported
Affiliation Phone: 2135766699

Name: SUPERFINE II (VALERO)
Address: 500 S ALAMEDA ST
City,State,Zip: LOS ANGELES, CA 90013
Site ID: 72516
CERS ID: 10253212
CERS Description: Chemical Storage Facilities

Violations:

Site ID: 72516
Site Name: SUPERFINE II (VALERO)
Violation Date: 02-13-2018
Citation: HSC 6.7 25290.1(c)(3),25290.2(c)(3) - California Health and Safety Code, Chapter 6.7, Section(s) 25290.1(c)(3),25290.2(c)(3)
Violation Description: Failure to keep water out of the secondary containment of UST systems installed on or after July 1, 2003.
Violation Notes: Returned to compliance on 02/13/2018. Observation: Many sumps and UDC contain small amount of liquid, some sensors on sides, some test boots not pulled back to correct setting. Corrective action: remove liquid, place sensors in sleeves, and pull back all test boots.
Violation Division: Los Angeles City Fire Department
Violation Program: UST
Violation Source: CERS

Site ID: 72516
Site Name: SUPERFINE II (VALERO)
Violation Date: 02-09-2016
Citation: 23 CCR 16 2641(a) - California Code of Regulations, Title 23, Chapter 16, Section(s) 2641(a)
Violation Description: Failure of sensor to be located in the proper position/location.

Map ID
Direction
Distance
Elevation

MAP FINDINGS

Site

Database(s)

EDR ID Number
EPA ID Number

SUPER TEXACO (Continued)

S101582659

Violation Notes: Returned to compliance on 04/20/2018. WASTE OIL SUMP SENSOR LIFTED. APPROXIMATELY 5-10 GALLONS OF OIL IN THE SUMP
Violation Division: Los Angeles City Fire Department
Violation Program: UST
Violation Source: CERS

Site ID: 72516
Site Name: SUPERFINE II (VALERO)
Violation Date: 01-08-2015
Citation: HSC 6.11 25404.1 - California Health and Safety Code, Chapter 6.11, Section(s) 25404.1

Violation Description: Failure to obtain and/or maintain an active hazardous waste generator permit.

Violation Notes: Returned to compliance on 08/06/2015. OBSERVATION: No permit available for review, per operator the record keeper is not available CORRECTIVE ACTION: The Owner/Operator shall immediately apply to receive a new or renewed hazardous waste generator permit and maintain that permit as active as long as the facility is in operation and continues to generate hazardous waste. Provide a copy to the inspection office.

Violation Division: Los Angeles County Fire Department
Violation Program: HW
Violation Source: CERS

Site ID: 72516
Site Name: SUPERFINE II (VALERO)
Violation Date: 02-13-2018
Citation: 23 CCR 16 2712 - California Code of Regulations, Title 23, Chapter 16, Section(s) 2712

Violation Description: Failure to comply with any of the applicable requirements of the permit issued for the operation of the UST system.

Violation Notes: Returned to compliance on 04/20/2018.

Violation Division: Los Angeles City Fire Department
Violation Program: UST
Violation Source: CERS

Site ID: 72516
Site Name: SUPERFINE II (VALERO)
Violation Date: 02-13-2018
Citation: 23 CCR 16 2641(a) - California Code of Regulations, Title 23, Chapter 16, Section(s) 2641(a)

Violation Description: Failure to maintain secondarily contained piping to allow liquid to flow into the sump in the event of a leak (i.e., failure to remove test boot).

Violation Notes: Returned to compliance on 02/13/2018.

Violation Division: Los Angeles City Fire Department
Violation Program: UST
Violation Source: CERS

Site ID: 72516
Site Name: SUPERFINE II (VALERO)
Violation Date: 02-13-2018
Citation: 23 CCR 16 2637 - California Code of Regulations, Title 23, Chapter 16, Section(s) 2637

Violation Description: Failure to conduct secondary containment testing, or one or more of the following requirements: Perform the test within six months of installation and every 36 months thereafter. Use a procedure that demonstrates the system works as well as at installation. Use

Map ID
Direction
Distance
Elevation

MAP FINDINGS

Site

Database(s)

EDR ID Number
EPA ID Number

SUPER TEXACO (Continued)

S101582659

Violation Notes: applicable manufacturer guidelines, industry codes, engineering standard, or professional engineer approval. Performed by a certified service technician or a licensed tank tester.
Returned to compliance on 04/20/2018. Observation: Secondary containment testing was due 7/14/17. Corrective action: provide results to SB989 testing.

Violation Division: Los Angeles City Fire Department
Violation Program: UST
Violation Source: CERS

Site ID: 72516
Site Name: SUPERFINE II (VALERO)
Violation Date: 01-08-2015
Citation: 22 CCR 12 66262.12 - California Code of Regulations, Title 22, Chapter 12, Section(s) 66262.12

Violation Description: Failure to obtain and/or maintain an Active EPA ID.
Violation Notes: Returned to compliance on 08/06/2015. OBSERVATION: EPA ID document was not available for review. A hazardous waste generator shall not treat, store, dispose of, transport or offer for transportation, hazardous waste without an EPA ID number. CORRECTIVE ACTION: Immediately obtain an EPA ID number through DTSC to manage hazardous waste and submit evidence to the CUPA within 30 days.

Violation Division: Los Angeles County Fire Department
Violation Program: HW
Violation Source: CERS

Site ID: 72516
Site Name: SUPERFINE II (VALERO)
Violation Date: 02-13-2017
Citation: HSC 6.95 25508(a)(1) - California Health and Safety Code, Chapter 6.95, Section(s) 25508(a)(1)

Violation Description: Failure to complete and electronically submit hazardous material inventory information for all reportable hazardous materials on site at or above reportable quantities.

Violation Notes: Not reported
Violation Division: Los Angeles City Fire Department
Violation Program: HMRRP
Violation Source: CERS

Site ID: 72516
Site Name: SUPERFINE II (VALERO)
Violation Date: 04-16-2019
Citation: HSC 6.7 25284(a)(3)(A)&(B) - California Health and Safety Code, Chapter 6.7, Section(s) 25284(a)(3)(A)&(B)

Violation Description: Failure to implement or maintain a written agreement between the UST owner and operator.

Violation Notes: Returned to compliance on 05/08/2019. Observation: Owner operator agreement is required based on facility permit application Corrective action: submit tank owner/property owner/tank operator agreement in CERS.

Violation Division: Los Angeles City Fire Department
Violation Program: UST
Violation Source: CERS

Site ID: 72516
Site Name: SUPERFINE II (VALERO)
Violation Date: 02-13-2018

Map ID
Direction
Distance
Elevation

MAP FINDINGS

Site

Database(s)

EDR ID Number
EPA ID Number

SUPER TEXACO (Continued)

S101582659

Citation: 23 CCR 16 2632(d)(1)(c),2641(h),2711(a)(8) - California Code of Regulations, Title 23, Chapter 16, Section(s) 2632(d)(1)(c),2641(h),2711(a)(8)

Violation Description: Failure to submit or maintain a current facility plot plan.

Violation Notes: Returned to compliance on 04/20/2018. Observation: Since inspection in 2017 no update has been made. Must update plot plan to include monitoring components. Corrective action: update plot plan according to monitoring certification.

Violation Division: Los Angeles City Fire Department

Violation Program: UST

Violation Source: CERS

Site ID: 72516

Site Name: SUPERFINE II (VALERO)

Violation Date: 04-16-2019

Citation: 23 CCR 16 2632(d)(1)(c),2641(h),2711(a)(8) - California Code of Regulations, Title 23, Chapter 16, Section(s) 2632(d)(1)(c),2641(h),2711(a)(8)

Violation Description: Failure to submit or maintain a current facility plot plan.

Violation Notes: Returned to compliance on 08/30/2019. Observation: Site plot plan does not meet requirements. Corrective action: attach site plot plan from 2019 monitor certification. Should include approximate piping and all monitor plan components.

Violation Division: Los Angeles City Fire Department

Violation Program: UST

Violation Source: CERS

Site ID: 72516

Site Name: SUPERFINE II (VALERO)

Violation Date: 04-16-2019

Citation: 23 CCR 16 2712(i) - California Code of Regulations, Title 23, Chapter 16, Section(s) 2712(i)

Violation Description: Failure to retain a copy of the permit to operate at the facility.

Violation Notes: Returned to compliance on 08/30/2019.

Violation Division: Los Angeles City Fire Department

Violation Program: UST

Violation Source: CERS

Site ID: 72516

Site Name: SUPERFINE II (VALERO)

Violation Date: 04-16-2019

Citation: 23 CCR 16 2715(f) - California Code of Regulations, Title 23, Chapter 16, Section(s) 2715(f)

Violation Description: Failure to have a properly qualified service technician test leak detection equipment as required every 12 months (vapor, pressure, hydrostatic (VPH) system, sensors, line-leak detectors (LLD), automatic tank gauge (ATG), etc.).

Violation Notes: Returned to compliance on 04/16/2019. Observation: monitor certification and spill bucket test due 2/13/19 not done till 4/16/19. Corrected on site

Violation Division: Los Angeles City Fire Department

Violation Program: UST

Violation Source: CERS

Site ID: 72516

Site Name: SUPERFINE II (VALERO)

Violation Date: 02-13-2018

Map ID
Direction
Distance
Elevation

MAP FINDINGS

Site

Database(s)

EDR ID Number
EPA ID Number

SUPER TEXACO (Continued)

S101582659

Citation: HSC 6.75 25299.30-25299.34 - California Health and Safety Code, Chapter 6.75, Section(s) 25299.30-25299.34

Violation Description: Failure to submit and maintain complete and current Certification of Financial Responsibility or other mechanism of financial assurance.

Violation Notes: Returned to compliance on 04/20/2018. Observation: No certificate of financial responsibility update since 2016. Incorrect information on most recents, coverage must be for 1,000,000. Corrective action: update certificate of financial responsibility.

Violation Division: Los Angeles City Fire Department

Violation Program: UST

Violation Source: CERS

Site ID: 72516

Site Name: SUPERFINE II (VALERO)

Violation Date: 06-26-2019

Citation: 23 CCR 16 2632(d)(1)(c),2641(h),2711(a)(8) - California Code of Regulations, Title 23, Chapter 16, Section(s) 2632(d)(1)(c),2641(h),2711(a)(8)

Violation Description: Failure to submit or maintain a current facility plot plan.

Violation Notes: Observation: Site plot plan does not meet requirements. Corrective action: attach site plot plan from 2019 monitor certification. Should include approximate piping and all monitor plan components.

Violation Division: Los Angeles City Fire Department

Violation Program: UST

Violation Source: CERS

Site ID: 72516

Site Name: SUPERFINE II (VALERO)

Violation Date: 01-08-2015

Citation: HSC 6.5 Multiple - California Health and Safety Code, Chapter 6.5, Section(s) Multiple

Violation Description: Haz Waste Generator Program - Administration/Documentation - General

Violation Notes: Returned to compliance on 08/06/2015. Provide documentation for contaminated shop towels services. No records available during the inspection.

Violation Division: Los Angeles County Fire Department

Violation Program: HW

Violation Source: CERS

Site ID: 72516

Site Name: SUPERFINE II (VALERO)

Violation Date: 02-13-2018

Citation: HSC 6.7 25290.1(c),25290.2(c),25291(a)(2),2529.1(e) - California Health and Safety Code, Chapter 6.7, Section(s) 25290.1(c),25290.2(c),25291(a)(2),2529.1(e)

Violation Description: Failure to maintain secondary containment (e.g., failure of secondary containment testing).

Violation Notes: Returned to compliance on 02/13/2018.

Violation Division: Los Angeles City Fire Department

Violation Program: UST

Violation Source: CERS

Site ID: 72516

Site Name: SUPERFINE II (VALERO)

Violation Date: 02-06-2017

Citation: 23 CCR 16 2712(i) - California Code of Regulations, Title 23, Chapter 16, Section(s) 2712(i)

Map ID
Direction
Distance
Elevation

MAP FINDINGS

Site

Database(s)

EDR ID Number
EPA ID Number

SUPER TEXACO (Continued)

S101582659

Violation Description: Failure to have a UST Response Plan available on site.
Violation Notes: Returned to compliance on 04/20/2018.
Violation Division: Los Angeles City Fire Department
Violation Program: UST
Violation Source: CERS

Site ID: 72516
Site Name: SUPERFINE II (VALERO)
Violation Date: 06-26-2018
Citation: 22 CCR 12 66262.34(f) - California Code of Regulations, Title 22, Chapter 12, Section(s) 66262.34(f)

Violation Description: Failure to properly label hazardous waste accumulation containers and portable tanks with the following requirements: "Hazardous Waste", name and address of the generator, physical and chemical characteristics of the Hazardous Waste, and starting accumulation date.
Violation Notes: Returned to compliance on 06/26/2018. OBSERVATION: 6 x 55-gallon drums of used oil, 4 x 55-gallon drums of metal drained used oil and/or fuel filters, & 1 x 55-gallon drum of paper element used oil and/or fuel filters located in the hazardous waste storage area were observed without a hazardous waste label. CORRECTIVE ACTION: Submit a photo to the CUPA demonstrating that the containers listed above have been properly labeled.
Violation Division: Los Angeles County Fire Department
Violation Program: HW
Violation Source: CERS

Site ID: 72516
Site Name: SUPERFINE II (VALERO)
Violation Date: 02-13-2017
Citation: HSC 6.95 25508(a)(1) - California Health and Safety Code, Chapter 6.95, Section(s) 25508(a)(1)

Violation Description: Failure to complete and electronically submit a site map with all required content.
Violation Notes: Not reported
Violation Division: Los Angeles City Fire Department
Violation Program: HMRRP
Violation Source: CERS

Site ID: 72516
Site Name: SUPERFINE II (VALERO)
Violation Date: 02-06-2017
Citation: 23 CCR 16 2632(d)(1)(C), 2641(h), 2711(a)(8) - California Code of Regulations, Title 23, Chapter 16, Section(s) 2632(d)(1)(C), 2641(h), 2711(a)(8)

Violation Description: Failure to submit or update a plot plan.
Violation Notes: Returned to compliance on 04/20/2018.
Violation Division: Los Angeles City Fire Department
Violation Program: UST
Violation Source: CERS

Site ID: 72516
Site Name: SUPERFINE II (VALERO)
Violation Date: 02-13-2018
Citation: HSC 6.7 25299(a)(9) - California Health and Safety Code, Chapter 6.7, Section(s) 25299(a)(9)

Violation Description: Leak detection equipment disabled or tampered with in a manner that

Map ID
Direction
Distance
Elevation

MAP FINDINGS

Site

Database(s)

EDR ID Number
EPA ID Number

SUPER TEXACO (Continued)

S101582659

Violation Notes: would prevent the monitoring system from detecting and/or alerting the owner/operator of a leak.
Violation Division: Returned to compliance on 04/20/2018.
Violation Program: Los Angeles City Fire Department
Violation Source: UST
CERS

Site ID: 72516
Site Name: SUPERFINE II (VALERO)
Violation Date: 02-13-2018
Citation: 23 CCR 16 2715(f)(3) - California Code of Regulations, Title 23, Chapter 16, Section(s) 2715(f)(3)
Violation Description: Failure to maintain a list of employees trained by the designated operator on-site or off-site at a readily available location, if approved by the UPA.

Violation Notes: Returned to compliance on 04/20/2018.
Violation Division: Los Angeles City Fire Department
Violation Program: UST
Violation Source: CERS

Site ID: 72516
Site Name: SUPERFINE II (VALERO)
Violation Date: 02-13-2018
Citation: 23 CCR 16 2641(a) - California Code of Regulations, Title 23, Chapter 16, Section(s) 2641(a)
Violation Description: Failure of leak detection equipment to be located such that equipment is capable of detecting a leak at the earliest possible opportunity.

Violation Notes: Returned to compliance on 04/20/2018.
Violation Division: Los Angeles City Fire Department
Violation Program: UST
Violation Source: CERS

Site ID: 72516
Site Name: SUPERFINE II (VALERO)
Violation Date: 02-13-2018
Citation: 23 CCR 16 2712(i) - California Code of Regulations, Title 23, Chapter 16, Section(s) 2712(i)

Violation Description: Failure to retain a copy of the permit to operate at the facility.
Violation Notes: Returned to compliance on 04/20/2018. Observations: Multiple violations on site. Lack of documentation. No CUPA permit. Missing test results. Sensors laying on sides in multiple UDC. Raised/lifted sensor above liquid in UDC 11/12. Missing certificate of financial responsibility. Poor DO documentation. Corrective Action: follow all permit conditions.

Violation Division: Los Angeles City Fire Department
Violation Program: UST
Violation Source: CERS

Site ID: 72516
Site Name: SUPERFINE II (VALERO)
Violation Date: 06-26-2019
Citation: 23 CCR 16 2712(i) - California Code of Regulations, Title 23, Chapter 16, Section(s) 2712(i)

Violation Description: Failure to retain a copy of the permit to operate at the facility.
Violation Notes: Returned to compliance on 09/11/2019. Observation: No permit on site/displayed corrective action: provide proof that you have possession of permit and are displaying on site.

Map ID
Direction
Distance
Elevation

MAP FINDINGS

Site

Database(s)

EDR ID Number
EPA ID Number

SUPER TEXACO (Continued)

S101582659

Violation Division: Los Angeles City Fire Department
Violation Program: UST
Violation Source: CERS

Site ID: 72516
Site Name: SUPERFINE II (VALERO)
Violation Date: 02-13-2018
Citation: 23 CCR 16 2715(c) - California Code of Regulations, Title 23, Chapter 16, Section(s) 2715(c)

Violation Description: Failure to comply with one or more of the following designated operator (DO) monthly inspection requirements: Be performed by an ICC certified DO. Inspect monthly alarm history report, check that alarms are documented and responded to appropriately, and attach a copy. Inspect for the presence of liquid/debris in spill containers. Inspect for the presence of liquid/debris in under dispenser containment (UDC) and ensure that the monitoring equipment is positioned correctly. Inspect for liquid or debris in containment sumps where an alarm occurred with no service visit. Check that all testing and maintenance has been completed and documented. Verify that all facility employees have been trained in accordance with 23 CCR 2715(f)(2).

Violation Notes: Returned to compliance on 04/20/2018. Observation: Do reports do not include reports of alarms that occurred during year, including set up data warnings for all annular on June 22, 2017. Failed to notice missed SB989 test from 7/14/17 -2/13/18. No employee training found. Corrective action: DO must perform all responsibilities of a DO throughout the year on a monthly basis.

Violation Division: Los Angeles City Fire Department
Violation Program: UST
Violation Source: CERS

Evaluation:

Eval General Type: Compliance Evaluation Inspection
Eval Date: 01-08-2015
Violations Found: Yes
Eval Type: Routine done by local agency
Eval Notes: Ramon Soto
Eval Division: Los Angeles County Fire Department
Eval Program: HW
Eval Source: CERS

Eval General Type: Compliance Evaluation Inspection
Eval Date: 02-09-2016
Violations Found: Yes
Eval Type: Routine done by local agency
Eval Notes: ERNESTO ESCOBEDO ICC: 5248985 EXP: 2-26-17 CLASS I: WASTE OIL SUMP SENSOR WAS LIFTED DUE TO APPROXIMATELY 5-10 GALLONS OF OIL IN THE SUMP MINOR VIOLATIONS: OVERFILL LIGHT AND RESET BUTTONS NOT WORKING. LIGHT FIXED ON SITE CERS UST PORTION NOT ACCEPTED DUE TO NO INSTALLATION DATE NO ESO SIGN ABOVE THE SWITCH

Eval Division: Los Angeles City Fire Department
Eval Program: UST
Eval Source: CERS

Eval General Type: Other/Unknown
Eval Date: 03-19-2018
Violations Found: No
Eval Type: Other, not routine, done by local agency

Map ID
Direction
Distance
Elevation

MAP FINDINGS

Site

Database(s)

EDR ID Number
EPA ID Number

SUPER TEXACO (Continued)

S101582659

Eval Notes:	PREPARED SETTLEMENT DISCUSSION PACKETS
Eval Division:	Los Angeles City Fire Department
Eval Program:	UST
Eval Source:	CERS
Eval General Type:	Compliance Evaluation Inspection
Eval Date:	04-20-2018
Violations Found:	No
Eval Type:	Routine done by local agency
Eval Notes:	Reviewed CERS and old inspection documentation to clear final violations.
Eval Division:	Los Angeles City Fire Department
Eval Program:	UST
Eval Source:	CERS
Eval General Type:	Other/Unknown
Eval Date:	05-08-2019
Violations Found:	No
Eval Type:	Other, not routine, done by local agency
Eval Notes:	Reviewed and attached monitor certification results. Reviewed open violations.
Eval Division:	Los Angeles City Fire Department
Eval Program:	UST
Eval Source:	CERS
Eval General Type:	Compliance Evaluation Inspection
Eval Date:	06-26-2018
Violations Found:	Yes
Eval Type:	Routine done by local agency
Eval Notes:	Jorge Gallo, Manager
Eval Division:	Los Angeles County Fire Department
Eval Program:	HW
Eval Source:	CERS
Eval General Type:	Other/Unknown
Eval Date:	06-27-2019
Violations Found:	No
Eval Type:	Other, not routine, done by local agency
Eval Notes:	Corrected report from 6-26.
Eval Division:	Los Angeles City Fire Department
Eval Program:	UST
Eval Source:	CERS
Eval General Type:	Compliance Evaluation Inspection
Eval Date:	02-13-2017
Violations Found:	Yes
Eval Type:	Routine done by local agency
Eval Notes:	Not reported
Eval Division:	Los Angeles City Fire Department
Eval Program:	HMRRP
Eval Source:	CERS
Eval General Type:	Other/Unknown
Eval Date:	02-20-2018
Violations Found:	No
Eval Type:	Other, not routine, done by local agency
Eval Notes:	PREPARED SHOWCAUSE PACKETS FOR MAILING AND SENT CERTIFIED MAIL

Map ID
Direction
Distance
Elevation

MAP FINDINGS

Site

Database(s)

EDR ID Number
EPA ID Number

SUPER TEXACO (Continued)

S101582659

Eval Division: Los Angeles City Fire Department
Eval Program: UST
Eval Source: CERS

Eval General Type: Other/Unknown
Eval Date: 03-01-2018
Violations Found: No
Eval Type: Other, not routine, done by local agency
Eval Notes: Follow up phone call regarding violations. Informed that they will receive info regarding AEO shortly. Email sent to Kurt Corral.

Eval Division: Los Angeles City Fire Department
Eval Program: UST
Eval Source: CERS

Eval General Type: Other/Unknown
Eval Date: 03-04-2019
Violations Found: No
Eval Type: Other, not routine, done by local agency
Eval Notes: REVIEWED RECEIVED OVERFILL PREVENTION EQUIPMENT INSPECTION REPORT FOR TESTING CONDUCTED ON 12/14/18 BY Zarmik Aldoyan CONFIRMED RESULTS WERE SCANNED/ DOWNLOADED AND ATTACHED IN ENVISION. DW or SW vent lines: DW
Type of overfill listed in CERS: A/V: NOTIFIED TO CORRECT TO FILL TUBE
Type of overfill tested: Overfill report results read PASS All
information to be verified at next facility inspection.

Eval Division: Los Angeles City Fire Department
Eval Program: UST
Eval Source: CERS

Eval General Type: Other/Unknown
Eval Date: 03-17-2015
Violations Found: No
Eval Type: Other, not routine, done by local agency
Eval Notes: Per Captain dG Lisa DaviesG orders in email sent Thu, Mar 12, 2015 at 4:00PM: G Criteria for worksheet: Check to see if inspection date against daily time and activity to verify if the last inspection date. If an inspection is found to be more current, please clean up that data as shown by Insp. Morel. Separate all activities done: MC, SB SB-989, install, removalG If you encounter scanned files, you must search all the attachments for test results, tank info, etc. If a tank pull is encountered, record the date of the removal - to be updated in EnvisionCONNECT. If an inspection is due, research to see if it is HazMat or UST. If a city facility, give Sean Sullivan a call, he may be able to provide documentation - handles tanks. Check against the CERS submittals, info may have been submitted.G

Eval Division: Los Angeles City Fire Department
Eval Program: UST
Eval Source: CERS

Eval General Type: Compliance Evaluation Inspection
Eval Date: 02-06-2017
Violations Found: Yes
Eval Type: Routine done by local agency
Eval Notes: Inspector Lawrence Kim with the LAFD, onsite 500 S ALAMEDA ST to conduct routine inspection of underground storage tank. Consent to enter, inspect and take photographs was given on this date by STORE CLERK MONITOR CERTIFICATION was conducted at this time. Monitoring certification was performed by ERNESTO ESCOBEDO WITH FAST & FAIR

Map ID
Direction
Distance
Elevation

MAP FINDINGS

Site

Database(s)

EDR ID Number
EPA ID Number

SUPER TEXACO (Continued)

S101582659

CONSTRUCTION INC Tester provided the following certifications: ERNESTO ESCOBEDO ICC: 5248985 EXP: 4-16-17 The UST monitoring panel showed all functions normal. The monitoring set up and alarm history were provided for review. The sumps and UDCs were opened for inspection and the sensors were observed positioned to detect a leak at the earliest opportunity. The spill buckets were also visually inspected. The Monitoring Plan was compared to the equipment onsite. The operation of the UST system was compared to the conditions of the operating permit. Ensure submittal of monitor certification test results within 30 days using one of the [Truncated]

Eval Division: Los Angeles City Fire Department
Eval Program: UST
Eval Source: CERS

Eval General Type: Other/Unknown
Eval Date: 02-09-2016
Violations Found: No
Eval Type: Other, not routine, done by local agency
Eval Notes: Not reported
Eval Division: Los Angeles City Fire Department
Eval Program: UST
Eval Source: CERS

Eval General Type: Compliance Evaluation Inspection
Eval Date: 02-13-2018
Violations Found: Yes
Eval Type: Routine done by local agency
Eval Notes: Inspector Craig LAFD, on site this date to conduct routine inspection of underground storage tank. Consent to enter, inspect and take photographs was given on this date by George Gallo Monitoring system certification was conducted at this time. Monitoring certification was performed by Fast and Fair RICARDO REGALADO ICC: 8274704 EXP: 10-22-18 VR: B33280 EXP: 05-13-19. VMI: 3648, 3649 EXP: 03-06-19 The UST monitoring panel showed all functions normal. The monitoring set up and alarm history were provided for review. The sumps and UDCs were opened for inspection and the sensors were observed positioned to detect a leak at the earliest opportunity. The spill buckets were also visually inspected. The Monitoring Plan was compared to the equipment onsite. The operation of the UST system was compared to the conditions of the operating permit. Property Owner: S F HOLDING CO Tank Owner/ Operator: S F HOLDING CO Peter Karadjian Number of Tanks: 4 Tank 1: [Truncated]

Eval Division: Los Angeles City Fire Department
Eval Program: UST
Eval Source: CERS

Eval General Type: Other/Unknown
Eval Date: 03-22-2018
Violations Found: No
Eval Type: Other, not routine, done by local agency
Eval Notes: PERFORMED SETTLEMENT DISCUSSIONS, FINALIZED CONSENT ORDER, AND PROCESSED PAYMENT.

Eval Division: Los Angeles City Fire Department
Eval Program: UST
Eval Source: CERS

Eval General Type: Compliance Evaluation Inspection

Map ID
Direction
Distance
Elevation

MAP FINDINGS

Site

Database(s)

EDR ID Number
EPA ID Number

SUPER TEXACO (Continued)

S101582659

Eval Date: 04-16-2019
Violations Found: Yes
Eval Type: Routine done by local agency
Eval Notes: Inspector Craig LAFD, on site this date to conduct routine inspection of underground storage tank. Consent to enter, inspect and take photographs was given on this date by George Gallo Monitoring system certification was conducted at this time. Monitoring certification was performed by COX COMPLIANCE JIMMY KONG of COX COMPLIANCE ICC: 8192099 EXP: 01/20/2019 VR: #B42792 Exp: 12/22/2020 VMI: 3392 EXP 06-02-19 The UST monitoring panel showed all functions normal. The monitoring set up and alarm history were provided for review. The sumps and UDCs were opened for inspection and the sensors were observed positioned to detect a leak at the earliest opportunity. The spill buckets were also visually inspected. The Monitoring Plan was compared to the equipment onsite. The operation of the UST system was compared to the conditions of the operating permit. Property Owner: S F HOLDING CO Tank Owner/ Operator: Alcoy Real Estate Holdings/PETER [Truncated]

Eval Division: Los Angeles City Fire Department
Eval Program: UST
Eval Source: CERS

Eval General Type: Other/Unknown
Eval Date: 05-05-2015
Violations Found: No
Eval Type: Other, not routine, done by local agency
Eval Notes: Not reported
Eval Division: Los Angeles County Fire Department
Eval Program: HW
Eval Source: CERS

Eval General Type: Other/Unknown
Eval Date: 06-26-2019
Violations Found: Yes
Eval Type: Other, not routine, done by local agency
Eval Notes: Inspector Craig reviewed CERS and upgraded open violations. Notice sent to: sfholdingsla@gmail.com, jorgegallo85@gmail.com

Eval Division: Los Angeles City Fire Department
Eval Program: UST
Eval Source: CERS

Eval General Type: Other/Unknown
Eval Date: 08-30-2019
Violations Found: No
Eval Type: Other, not routine, done by local agency
Eval Notes: Reviewed CERS and test results and cleared open violations.
Eval Division: Los Angeles City Fire Department
Eval Program: UST
Eval Source: CERS

Eval General Type: Other/Unknown
Eval Date: 10-01-2019
Violations Found: No
Eval Type: Other, not routine, done by local agency
Eval Notes: CERS review and discussion with Jerry for AEO.
Eval Division: Los Angeles City Fire Department
Eval Program: UST
Eval Source: CERS

Map ID
Direction
Distance
Elevation

MAP FINDINGS

Site

Database(s)

EDR ID Number
EPA ID Number

SUPER TEXACO (Continued)

S101582659

Eval General Type: Other/Unknown
Eval Date: 03-14-2018
Violations Found: No
Eval Type: Other, not routine, done by local agency
Eval Notes: OPENED CASE AND REVIEWED PAPERWORK. PERFORMED OWNERSHIP AND CORPORATE SEARCHES. WROTE OWNER AND SHOWCAUSE LETTERS.
Eval Division: Los Angeles City Fire Department
Eval Program: UST
Eval Source: CERS

Eval General Type: Other/Unknown
Eval Date: 03-21-2018
Violations Found: No
Eval Type: Other, not routine, done by local agency
Eval Notes: PREPARED CONSENT ORDER AND PAYMENT VOUCHERS FOR SETTLEMENT DISCUSSIONS. OWNER WAS A NO SHOW AND DISCUSSIONS RESCHEDULED FOR 3/22/18 @ 1000
Eval Division: Los Angeles City Fire Department
Eval Program: UST
Eval Source: CERS

Eval General Type: Other/Unknown
Eval Date: 04-23-2019
Violations Found: No
Eval Type: Other, not routine, done by local agency
Eval Notes: Reviewed and processed AEO relating to late testing
Eval Division: Los Angeles City Fire Department
Eval Program: UST
Eval Source: CERS

Eval General Type: Other/Unknown
Eval Date: 08-04-2015
Violations Found: No
Eval Type: Other, not routine, done by local agency
Eval Notes: Not reported
Eval Division: Los Angeles County Fire Department
Eval Program: HW
Eval Source: CERS

Eval General Type: Other/Unknown
Eval Date: 08-06-2015
Violations Found: No
Eval Type: Other, not routine, done by local agency
Eval Notes: Not reported
Eval Division: Los Angeles County Fire Department
Eval Program: HW
Eval Source: CERS

Enforcement Action:
Site ID: 72516
Site Name: SUPERFINE II (VALERO)
Site Address: 500 S ALAMEDA ST
Site City: LOS ANGELES
Site Zip: 90013
Enf Action Date: 04-01-2016
Enf Action Type: AEO - Unified Program
Enf Action Description: Administrative Enforcement Order Based on the Unified Program Statute

Map ID
Direction
Distance
Elevation

MAP FINDINGS

Site

Database(s)

EDR ID Number
EPA ID Number

SUPER TEXACO (Continued)

S101582659

Enf Action Notes: Fines/Penalties Assessed: \$12,500.00. Waste Oil UST:No Secondary Containment test ever done, no Monitoring Certification ever done until this years, removed annular sensor from Veeder-Root programming, raised fill sump sensor.

Enf Action Division: Los Angeles City Fire Department
Enf Action Program: UST
Enf Action Source: CERS

Site ID: 72516
Site Name: SUPERFINE II (VALERO)
Site Address: 500 S ALAMEDA ST
Site City: LOS ANGELES
Site Zip: 90013
Enf Action Date: 08-23-2018
Enf Action Type: Notice of Violation (Unified Program)
Enf Action Description: Notice of Violation Issued by the Inspector at the Time of Inspection
Enf Action Notes: Fines/Penalties Assessed: \$20,000.00.
Enf Action Division: Los Angeles City Fire Department
Enf Action Program: UST
Enf Action Source: CERS

Coordinates:
Site ID: 72516
Facility Name: SUPERFINE II (VALERO)
Env Int Type Code: HWG
Program ID: 10253212
Coord Name: Not reported
Ref Point Type Desc: Center of a facility or station.
Latitude: 34.041040
Longitude: -118.237560

Affiliation:
Affiliation Type Desc: UST Permit Applicant
Entity Name: Peter Karadjian
Entity Title: manager
Affiliation Address: Not reported
Affiliation City: Not reported
Affiliation State: Not reported
Affiliation Country: Not reported
Affiliation Zip: Not reported
Affiliation Phone: (213) 626-1259

Affiliation Type Desc: Environmental Contact
Entity Name: Peter Karadjian
Entity Title: Not reported
Affiliation Address: 500 S ALAMEDA ST
Affiliation City: LOS ANGELES
Affiliation State: CA
Affiliation Country: Not reported
Affiliation Zip: 90013
Affiliation Phone: Not reported

Affiliation Type Desc: Identification Signer
Entity Name: PETER KARADJIAN
Entity Title: MANAGER
Affiliation Address: Not reported

Map ID
Direction
Distance
Elevation

MAP FINDINGS

Site

Database(s)

EDR ID Number
EPA ID Number

SUPER TEXACO (Continued)

S101582659

Affiliation City: Not reported
Affiliation State: Not reported
Affiliation Country: Not reported
Affiliation Zip: Not reported
Affiliation Phone: Not reported

Affiliation Type Desc: Operator
Entity Name: Peter Karadjian
Entity Title: Not reported
Affiliation Address: Not reported
Affiliation City: Not reported
Affiliation State: Not reported
Affiliation Country: Not reported
Affiliation Zip: Not reported
Affiliation Phone: (213) 626-5801

Affiliation Type Desc: Parent Corporation
Entity Name: SUPERFINE II (VALERO)
Entity Title: Not reported
Affiliation Address: Not reported
Affiliation City: Not reported
Affiliation State: Not reported
Affiliation Country: Not reported
Affiliation Zip: Not reported
Affiliation Phone: Not reported

Affiliation Type Desc: Property Owner
Entity Name: Alkoy real estate Holding
Entity Title: Not reported
Affiliation Address: 500 S ALAMEDA ST
Affiliation City: LOS ANGELES
Affiliation State: CA
Affiliation Country: United States
Affiliation Zip: 90013
Affiliation Phone: (213) 626-5801

Affiliation Type Desc: CUPA District
Entity Name: Los Angeles City Fire Department
Entity Title: Not reported
Affiliation Address: 200 North Main Street, Room 1780
Affiliation City: Los Angeles
Affiliation State: CA
Affiliation Country: Not reported
Affiliation Zip: 90012
Affiliation Phone: (213) 978-3680

Affiliation Type Desc: Facility Mailing Address
Entity Name: Mailing Address
Entity Title: Not reported
Affiliation Address: 500 S ALAMEDA
Affiliation City: LOS ANGELES
Affiliation State: CA
Affiliation Country: Not reported
Affiliation Zip: 90013
Affiliation Phone: Not reported

Affiliation Type Desc: Legal Owner

Map ID
Direction
Distance
Elevation

MAP FINDINGS

Site

Database(s)

EDR ID Number
EPA ID Number

SUPER TEXACO (Continued)

S101582659

Entity Name: S F HOLDING CO
Entity Title: Not reported
Affiliation Address: 500 S ALAMEDA ST
Affiliation City: LOS ANGELES
Affiliation State: CA
Affiliation Country: United States
Affiliation Zip: 90013
Affiliation Phone: (213) 626-5801

Affiliation Type Desc: UST Property Owner Name
Entity Name: S F HOLDING CO
Entity Title: Not reported
Affiliation Address: 500 S ALAMEDA ST S
Affiliation City: Los Angeles
Affiliation State: CA
Affiliation Country: United States
Affiliation Zip: 90013
Affiliation Phone: (213) 626-1259

Affiliation Type Desc: UST Tank Operator
Entity Name: Peter Karadjian
Entity Title: Not reported
Affiliation Address: 500 S ALAMEDA ST S
Affiliation City: Los Angeles
Affiliation State: ca
Affiliation Country: United States
Affiliation Zip: 90013
Affiliation Phone: (213) 626-1259

Affiliation Type Desc: UST Tank Owner
Entity Name: Alcoy Real Estate Holdings
Entity Title: Not reported
Affiliation Address: 500 S ALAMEDA ST S
Affiliation City: Los Angeles
Affiliation State: CA
Affiliation Country: United States
Affiliation Zip: 90013
Affiliation Phone: (213) 626-1259

Name: ARCO
Address: 500 ALAMEDA ST S
City,State,Zip: LOS ANGELES, CA 90013
Site ID: 219160
CERS ID: T0603700539
CERS Description: Leaking Underground Storage Tank Cleanup Site

Affiliation:
Affiliation Type Desc: Local Agency Caseworker
Entity Name: ELOY LUNA - LOS ANGELES, CITY OF
Entity Title: Not reported
Affiliation Address: 200 North Main Street, Suite 1780
Affiliation City: LOS ANGELES
Affiliation State: CA
Affiliation Country: Not reported
Affiliation Zip: Not reported
Affiliation Phone: Not reported

Map ID
Direction
Distance
Elevation

MAP FINDINGS

Site

Database(s)

EDR ID Number
EPA ID Number

SUPER TEXACO (Continued)

S101582659

Affiliation Type Desc: Regional Board Caseworker
Entity Name: YUE RONG - LOS ANGELES RWQCB (REGION 4)
Entity Title: Not reported
Affiliation Address: 320 W. 4TH ST., SUITE 200
Affiliation City: Los Angeles
Affiliation State: CA
Affiliation Country: Not reported
Affiliation Zip: Not reported
Affiliation Phone: Not reported

HWTS:

Name: SF HOLDING SUPERFINE TEXACO
Address: 500 S ALAMEDA ST
Address 2: Not reported
City,State,Zip: LOS ANGELES, CA 900131708
EPA ID: CAL000263989
Inactive Date: 06/30/2016
Create Date: 12/20/2002
Last Act Date: 01/12/2017
Mailing Name: Not reported
Mailing Address: 500 S ALAMEDA ST
Mailing Address 2: Not reported
Mailing City,State,Zip: LOS ANGELES, CA 900131708
Owner Name: SF HOLDING LPD SUPERFINE TEXACO INC
Owner Address: 500 S ALAMEDA ST
Owner Address 2: Not reported
Owner City,State,Zip: LOS ANGELES, CA 900131708
Contact Name: PETER KARADJIAN
Contact Address: 500 S ALAMEDA ST
Contact Address 2: Not reported
City,State,Zip: LOS ANGELES, CA 900131708

NAICS:

EPA ID: CAL000263989
Create Date: 2002-12-20 11:11:06
NAICS Code: 44711
NAICS Description: Gasoline Stations with Convenience Stores
Issued EPA ID Date: 2002-12-20 11:11:06
Inactive Date: 2016-06-30 00:00:00
Facility Name: SF HOLDING SUPERFINE TEXACO
Facility Address: 500 S ALAMEDA ST
Facility Address 2: Not reported
Facility City: LOS ANGELES
Facility County: 19
Facility State: CA
Facility Zip: 900131708

Map ID
 Direction
 Distance
 Elevation

MAP FINDINGS

Site

Database(s)

EDR ID Number
 EPA ID Number

E25 **TEXACO TRUCK STOP**
SSE **500 S ALAMEDA ST**
< 1/8 **LOS ANGELES, CA 90013**
0.034 mi.
179 ft. **Site 6 of 13 in cluster E**

UST **U003780833**
N/A

Relative: UST:
Lower Name: SUPERFINE II (VALERO)
 Address: 500 S ALAMEDA ST
Actual: City,State,Zip: LOS ANGELES, CA 90013
257 ft. Facility ID: FA0029647
 Permitting Agency: Los Angeles City Fire Department
 Latitude: 34.04104
 Longitude: -118.23756

Name: TEXACO TRUCK STOP
 Address: 500 S ALAMEDA ST
 City,State,Zip: LOS ANGELES, CA 90013
 Facility ID: 24398
 Permitting Agency: LOS ANGELES, CITY OF
 Latitude: 34.042586
 Longitude: -118.236405

LOS ANGELES UST:
 Name: SUPERFINE II (VALERO)
 Address: 500 S ALAMEDA ST
 City,State,Zip: LOS ANGELES, CA 90013
 Facility ID: FA0029647
 Last Run Date: 06/01/2019
 Status: ACTIVE

E26 **METROPOLITAN SERVICE STATIONS INC**
SSE **500 S ALAMEDA ST**
< 1/8 **LOS ANGELES, CA**
0.034 mi.
179 ft. **Site 7 of 13 in cluster E**

EDR Hist Auto **1008996410**
N/A

Relative: EDR Hist Auto
Lower

Actual: 257 ft.	Year:	Name:	Type:
	1937	METROPOLITAN SERVICE STATIONS I	GASOLINE AND OIL SERVICE STATIONS
	1942	SNOWDEN ROBT	GASOLINE AND OIL SERVICE STATIONS
	1969	MARTINEZ TRUCK STOP	Gasoline Service Stations
	1969	MARTINEZ TRUCK STOP	Gasoline Service Stations
	1970	MARTINEZ TRUCK STOP	Gasoline Service Stations
	1971	MARTINEZ TRUCK STOP	Gasoline Service Stations
	1972	PINCHASI ABRAHAM	Gasoline Service Stations
	1974	MARTINEZ TRUCK STOP	Gasoline Service Stations
	1974	MARTINEZ TRUCK STOP	Gasoline Service Stations
	1975	MARTINEZ TRUCK STOP	Gasoline Service Stations
	1975	MARTINEZ TRUCK STOP	Gasoline Service Stations
	1976	MARTINEZ TRUCK STOP	Gasoline Service Stations
	1977	MARTINEZ TRUCK STOP	Gasoline Service Stations
	1978	MARTINEZ TRUCK STOP	Gasoline Service Stations
	1979	MARTINEZ TRUCK STOP	Gasoline Service Stations
	1980	MARTINEZ TRUCK STOP	Gasoline Service Stations
	1982	ARCO SERVICE CENTER	Gasoline Service Stations
	1983	ARCO SERVICE CENTER	Gasoline Service Stations
	1987	ARCO TRUCK STOP	Gasoline Service Stations

Map ID
 Direction
 Distance
 Elevation

MAP FINDINGS

Site

Database(s)

EDR ID Number
 EPA ID Number

METROPOLITAN SERVICE STATIONS INC (Continued)

1008996410

1988	ARCO TRUCK STOP	Gasoline Service Stations
1989	PETERS UNION STATION	Gasoline Service Stations
1990	PETERS UNION STATION	Gasoline Service Stations
1994	ARCO TRUCK STOP	Not reported
1995	ARCO TRUCK STOP	Gasoline Service Stations, NEC
1995	ONIK TEXACO TRUCK SERVICE	Gasoline Service Stations
1996	ARCO TRUCK STOP	Gasoline Service Stations, NEC
1996	ONIK TEXACO TRUCK SERVICE	Gasoline Service Stations
1997	ONIK TEXACO TRUCK SERVICE	Gasoline Service Stations
1998	ONIK TEXACO TRUCK SERVICE	Gasoline Service Stations
2000	ONIK TEXACO TRUCK SERVICE	Gasoline Service Stations
2001	SUPERFINE TEXACO	Gasoline Service Stations
2001	SUPERFINE TEXACO	Gasoline Service Stations
2002	SUPERFINE TEXACO	Gasoline Service Stations
2002	SUPERFINE TEXACO	Gasoline Service Stations
2003	SUPERFINE TEXACO	Gasoline Service Stations
2004	SUPERFINE TEXACO	Gasoline Service Stations
2005	SUPERFINE TEXACO	Gasoline Service Stations
2006	SUPERFINE TEXACO	Gasoline Service Stations
2007	SUPERFINE TEXACO	Gasoline Service Stations
2008	SUPERFINE TEXACO	Gasoline Service Stations
2009	SUPERFINE TEXACO	Gasoline Service Stations
2010	SUPERFINE TEXACO	Gasoline Service Stations
2011	SUPERFINE TEXACO	Gasoline Service Stations
2011	SF HOLDING LTD A CORPORATION	Gasoline Service Stations
2012	SUPERFINE TEXACO	Gasoline Service Stations
2012	SF HOLDING LTD A CORPORATION	Gasoline Service Stations
2013	SUPERFINE TEXACO	Gasoline Service Stations
2013	SF HOLDING LTD A CORPORATION	Gasoline Service Stations
2014	SUPERFINE TEXACO	Gasoline Service Stations
2014	SF HOLDING LTD A CORPORATION	Gasoline Service Stations

B27
NW
 < 1/8
 0.037 mi.
 197 ft.

408 STANFORD AVE
LOS ANGELES, CA
 Site 5 of 6 in cluster B

UST U004302475
N/A

Relative:
Higher
Actual:
260 ft.

LOS ANGELES UST:
 Name: Not reported
 Address: 408 STANFORD AVE
 City,State,Zip: LOS ANGELES, CA
 Facility ID: Not reported
 Last Run Date: 01/01/1900
 Status: HISTORICAL

B28
NW
 < 1/8
 0.037 mi.
 197 ft.

D F ASSOCIATES
408 STANFORD AVE
LOS ANGELES, CA 90013
 Site 6 of 6 in cluster B

SWEEPS UST S101584694
CA FID UST N/A

Relative:
Higher
Actual:
260 ft.

SWEEPS UST:
 Name: D F ASSOCIATES
 Address: 408 STANFORD AVE
 City: LOS ANGELES

Map ID
Direction
Distance
Elevation

MAP FINDINGS

Site

Database(s)

EDR ID Number
EPA ID Number

D F ASSOCIATES (Continued)

S101584694

Status: Not reported
Comp Number: 7734
Number: Not reported
Board Of Equalization: Not reported
Referral Date: Not reported
Action Date: Not reported
Created Date: Not reported
Owner Tank Id: Not reported
SWRCB Tank Id: Not reported
Tank Status: Not reported
Capacity: Not reported
Active Date: Not reported
Tank Use: Not reported
STG: Not reported
Content: Not reported
Number Of Tanks: 0

CA FID UST:

Facility ID: 19014448
Regulated By: UTKNI
Regulated ID: Not reported
Cortese Code: Not reported
SIC Code: Not reported
Facility Phone: 2130000000
Mail To: Not reported
Mailing Address: 624 E 4TH ST
Mailing Address 2: Not reported
Mailing City,St,Zip: LOS ANGELES 900130000
Contact: Not reported
Contact Phone: Not reported
DUNs Number: Not reported
NPDES Number: Not reported
EPA ID: Not reported
Comments: Not reported
Status: Inactive

E29
SE
< 1/8
0.043 mi.
226 ft.

1001 W 5TH ST
LOS ANGELES, CA
Site 8 of 13 in cluster E

UST U004298488
N/A

Relative:
Lower

LOS ANGELES UST:

Actual:
257 ft.

Name: Not reported
Address: 1001 W 5TH ST
City,State,Zip: LOS ANGELES, CA
Facility ID: Not reported
Last Run Date: 01/01/1900
Status: HISTORICAL

MAP FINDINGS

Map ID
 Direction
 Distance
 Elevation

Site

Database(s)

EDR ID Number
 EPA ID Number

C30 **DESERT MINERAL PRODUCTS CORP**
NNW
< 1/8 **SAN BERNARDINO (County), CA**
0.044 mi.
230 ft. **Site 3 of 9 in cluster C**

US MINES **1011128585**
N/A

Relative: US MINES:
Higher Sic Code(s): 149915
 Sic Code(s): 000000
Actual: Sic Code(s): 000000
263 ft. Sic Code(s): 000000
 Sic Code(s): 000000
 Sic Code(s): 000000
 Mine ID: 0403132
 Entity Name: DUNN SIDING
 Company: DESERT MINERAL PRODUCTS CORP
 Status: 4
 Status Date: 19820601
 Operation Class: 2
 Number of Shops: 0
 Number of Plants: 0
 Latitude Degree: 00
 Longitude Degree: 000
 Latitude Minute: 00
 Latitude Seconds: 00
 Longitude Minutes: 00
 Longitude Seconds: 00
 Number of Pits: 000

C31 **ROCKY MOUNTAIN ENERGY COMPANY**
NNW
< 1/8 **CAMPBELL (County), WY**
0.044 mi.
231 ft. **Site 4 of 9 in cluster C**

US MINES **1011257347**
N/A

Relative: US MINES:
Higher Sic Code(s): 109401
 Sic Code(s): 000000
Actual: Sic Code(s): 000000
263 ft. Sic Code(s): 000000
 Sic Code(s): 000000
 Sic Code(s): 000000
 Mine ID: 4801243
 Entity Name: RENO CREEK PROJECT
 Company: ROCKY MOUNTAIN ENERGY COMPANY
 Status: 4
 Status Date: 19820628
 Operation Class: 2
 Number of Shops: 0
 Number of Plants: 0
 Latitude Degree: 00
 Longitude Degree: 000
 Latitude Minute: 00
 Latitude Seconds: 00
 Longitude Minutes: 00
 Longitude Seconds: 00
 Number of Pits: 000

MAP FINDINGS

Map ID
Direction
Distance
Elevation

Site

Database(s)

EDR ID Number
EPA ID Number

C32
NNW
< 1/8
0.044 mi.
231 ft.

DESERT MINERAL PRODUCTS CORP
LOS ANGELES (County), CA
Site 5 of 9 in cluster C

US MINES **1016468512**
N/A

Relative:
Higher
Actual:
263 ft.

US MINES:
Sic Code(s): 149915
Sic Code(s): 000000
Sic Code(s): 000000
Sic Code(s): 000000
Sic Code(s): 000000
Sic Code(s): 000000
Mine ID: 0403364
Entity Name: MISSION MINERAL PLANT
Company: DESERT MINERAL PRODUCTS CORP
Status: 4
Status Date: 19820305
Operation Class: 2
Number of Shops: 0
Number of Plants: 0
Latitude Degree: 00
Longitude Degree: 000
Latitude Minute: 00
Latitude Seconds: 00
Longitude Minutes: 00
Longitude Seconds: 00
Number of Pits: 000

G33
NNE
< 1/8
0.044 mi.
232 ft.

ARI NADELMAN
360 S ALAMEDA ST
LOS ANGELES, CA 90013
Site 1 of 9 in cluster G

SWEEPS UST **S101583969**
CA FID UST **N/A**
LA Co. Site Mitigation

Relative:
Higher
Actual:
261 ft.

SWEEPS UST:
Name: ARI NADELMAN
Address: 360 S ALAMEDA ST
City: LOS ANGELES
Status: Not reported
Comp Number: 7231
Number: Not reported
Board Of Equalization: Not reported
Referral Date: Not reported
Action Date: Not reported
Created Date: Not reported
Owner Tank Id: Not reported
SWRCB Tank Id: Not reported
Tank Status: Not reported
Capacity: Not reported
Active Date: Not reported
Tank Use: Not reported
STG: Not reported
Content: Not reported
Number Of Tanks: 0

CA FID UST:
Facility ID: 19007684
Regulated By: UTKNI

Map ID
Direction
Distance
Elevation

MAP FINDINGS

Site

Database(s)

EDR ID Number
EPA ID Number

ARI NADELMAN (Continued)

S101583969

Regulated ID: Not reported
Cortese Code: Not reported
SIC Code: Not reported
Facility Phone: 2130000000
Mail To: Not reported
Mailing Address: 360 S ALAMEDA ST
Mailing Address 2: Not reported
Mailing City,St,Zip: LOS ANGELES 900130000
Contact: Not reported
Contact Phone: Not reported
DUNs Number: Not reported
NPDES Number: Not reported
EPA ID: Not reported
Comments: Not reported
Status: Inactive

LA Co. Site Mitigation:

Name: ACE
Address: 360 S ALAMEDA ST
City,State,Zip: LOS ANGELES, CA 90013
Facility ID: Not reported
Status: Not reported
Site ID: SD0000370
Jurisdiction: Not reported
Case ID: RO0001371
Abated: Yes
Assigned To: Not reported
Entered Date: Not reported
Abated Date: Not reported

H34
ENE
< 1/8
0.044 mi.
234 ft.

406-08 SEATON ST
LOS ANGELES, CA
Site 1 of 6 in cluster H

UST U004302469
N/A

Relative:
Higher
Actual:
260 ft.

LOS ANGELES UST:
Name: Not reported
Address: 406-08 SEATON ST
City,State,Zip: LOS ANGELES, CA
Facility ID: Not reported
Last Run Date: 01/01/1900
Status: HISTORICAL

G35
NNE
< 1/8
0.045 mi.
235 ft.

BP YAOHAN CENTER LLC
333 S ALAMEDA ST STE 106
LOS ANGELES, CA 90013
Site 2 of 9 in cluster G

EDR Hist Auto 1021527255
N/A

Relative:
Higher
Actual:
262 ft.

EDR Hist Auto
Year: Name: Type:
2009 BP YAOHAN CENTER LLC Gasoline Service Stations, NEC
2010 BP YAOHAN CENTER LLC Gasoline Service Stations, NEC
2011 BP YAOHAN CENTER LLC Gasoline Service Stations, NEC

Map ID
 Direction
 Distance
 Elevation

MAP FINDINGS

Site

Database(s)

EDR ID Number
 EPA ID Number

BP YAOHAN CENTER LLC (Continued)

1021527255

2012	BP YAOHAN CENTER LLC	Gasoline Service Stations, NEC
2013	BP YAOHAN CENTER LLC	Gasoline Service Stations, NEC
2014	BP YAOHAN CENTER LLC	Gasoline Service Stations, NEC

G36
NNE
 < 1/8
 0.045 mi.
 235 ft.

KONICA 1 HR PHOTO
333 S ALAMEDA ST
LOS ANGELES, CA 90013

HAZNET
HAZMAT
HWTS

S113016571
N/A

Site 3 of 9 in cluster G

Relative:
Higher
Actual:
262 ft.

HAZNET:

Name:	KONICA 1 HR PHOTO
Address:	333 S ALAMEDA ST
Address 2:	Not reported
City,State,Zip:	LOS ANGELES, CA 900130000
Contact:	ARIGA KOKI
Telephone:	2136251074
Mailing Name:	Not reported
Mailing Address:	333 S ALAMEDA ST
Year:	1998
Gepaid:	CAD982478927
TSD EPA ID:	CAD108040858
CA Waste Code:	541 - Photochemicals/photoprocessing waste
Disposal Method:	R01 - Recycler
Tons:	2.5643
Year:	1997
Gepaid:	CAD982478927
TSD EPA ID:	CAD108040858
CA Waste Code:	541 - Photochemicals/photoprocessing waste
Disposal Method:	R01 - Recycler
Tons:	1.7509
Year:	1997
Gepaid:	CAD982478927
TSD EPA ID:	CAD108040858
CA Waste Code:	541 - Photochemicals/photoprocessing waste
Disposal Method:	-
Tons:	0.0625
Year:	1996
Gepaid:	CAD982478927
TSD EPA ID:	CAD108040858
CA Waste Code:	541 - Photochemicals/photoprocessing waste
Disposal Method:	R01 - Recycler
Tons:	1
Year:	1995
Gepaid:	CAD982478927
TSD EPA ID:	CAD108040858
CA Waste Code:	541 - Photochemicals/photoprocessing waste
Disposal Method:	R01 - Recycler
Tons:	1
Year:	1994
Gepaid:	CAD982478927
TSD EPA ID:	CAD108040858

Map ID
Direction
Distance
Elevation

MAP FINDINGS

Site

Database(s)

EDR ID Number
EPA ID Number

KONICA 1 HR PHOTO (Continued)

S113016571

CA Waste Code:	541 - Photochemicals/photoprocessing waste
Disposal Method:	R01 - Recycler
Tons:	1
Year:	1994
Gepaid:	CAD982478927
TSD EPA ID:	CAD108040858
CA Waste Code:	541 - Photochemicals/photoprocessing waste
Disposal Method:	-
Tons:	0.125
Year:	1993
Gepaid:	CAD982478927
TSD EPA ID:	CAD108040858
CA Waste Code:	541 - Photochemicals/photoprocessing waste
Disposal Method:	R01 - Recycler
Tons:	0.5417
Year:	1992
Gepaid:	CAD982478927
TSD EPA ID:	CAD108040858
CA Waste Code:	541 - Photochemicals/photoprocessing waste
Disposal Method:	R01 - Recycler
Tons:	0.5333
Year:	1991
Gepaid:	CAD982478927
TSD EPA ID:	CAD108040858
CA Waste Code:	541 - Photochemicals/photoprocessing waste
Disposal Method:	R01 - Recycler
Tons:	0.7791

[Click this hyperlink](#) while viewing on your computer to access 5 additional CA HAZNET: record(s) in the EDR Site Report.

Additional Info:

Year:	1993
Gen EPA ID:	CAD982478927
Shipment Date:	19931215
Creation Date:	9/14/1995 0:00:00
Receipt Date:	19931215
Manifest ID:	92518868
Trans EPA ID:	CAD108040858
Trans Name:	Not reported
Trans 2 EPA ID:	Not reported
Trans 2 Name:	Not reported
TSD EPA ID:	CAD108040858
Trans Name:	Not reported
TSD EPA Alt ID:	CAD108040858
TSD EPA Alt Name:	Not reported
Waste Code Description:	541 - Photochemicals / photo processing waste
RCRA Code:	D011
Meth Code:	R01 - Recycler
Quantity Tons:	0.0625
Waste Quantity:	15

Map ID
Direction
Distance
Elevation

MAP FINDINGS

Site

Database(s)

EDR ID Number
EPA ID Number

KONICA 1 HR PHOTO (Continued)

S113016571

Quantity Unit:	G
Additional Code 1:	Not reported
Additional Code 2:	Not reported
Additional Code 3:	Not reported
Additional Code 4:	Not reported
Additional Code 5:	Not reported
Shipment Date:	19931117
Creation Date:	9/14/1995 0:00:00
Receipt Date:	19931117
Manifest ID:	92519238
Trans EPA ID:	CAD108040858
Trans Name:	Not reported
Trans 2 EPA ID:	Not reported
Trans 2 Name:	Not reported
TSDf EPA ID:	CAD108040858
Trans Name:	Not reported
TSDf Alt EPA ID:	CAD108040858
TSDf Alt Name:	Not reported
Waste Code Description:	541 - Photochemicals / photo processing waste
RCRA Code:	D011
Meth Code:	R01 - Recycler
Quantity Tons:	0.0625
Waste Quantity:	15
Quantity Unit:	G
Additional Code 1:	Not reported
Additional Code 2:	Not reported
Additional Code 3:	Not reported
Additional Code 4:	Not reported
Additional Code 5:	Not reported
Shipment Date:	19931014
Creation Date:	9/13/1995 0:00:00
Receipt Date:	19931014
Manifest ID:	92512300
Trans EPA ID:	CAD108040858
Trans Name:	Not reported
Trans 2 EPA ID:	Not reported
Trans 2 Name:	Not reported
TSDf EPA ID:	CAD108040858
Trans Name:	Not reported
TSDf Alt EPA ID:	CAD108040858
TSDf Alt Name:	Not reported
Waste Code Description:	541 - Photochemicals / photo processing waste
RCRA Code:	D011
Meth Code:	R01 - Recycler
Quantity Tons:	0.0417
Waste Quantity:	10
Quantity Unit:	G
Additional Code 1:	Not reported
Additional Code 2:	Not reported
Additional Code 3:	Not reported
Additional Code 4:	Not reported
Additional Code 5:	Not reported
Shipment Date:	19930922
Creation Date:	9/12/1995 0:00:00

Map ID
Direction
Distance
Elevation

MAP FINDINGS

Site

Database(s)

EDR ID Number
EPA ID Number

KONICA 1 HR PHOTO (Continued)

S113016571

Receipt Date: 19930922
Manifest ID: 92517091
Trans EPA ID: CAD108040858
Trans Name: Not reported
Trans 2 EPA ID: Not reported
Trans 2 Name: Not reported
TSDf EPA ID: CAD108040858
Trans Name: Not reported
TSDf Alt EPA ID: CAD108040858
TSDf Alt Name: Not reported
Waste Code Description: 541 - Photochemicals / photo processing waste
RCRA Code: D011
Meth Code: R01 - Recycler
Quantity Tons: 0.0625
Waste Quantity: 15
Quantity Unit: G
Additional Code 1: Not reported
Additional Code 2: Not reported
Additional Code 3: Not reported
Additional Code 4: Not reported
Additional Code 5: Not reported

Shipment Date: 19930827
Creation Date: 9/12/1995 0:00:00
Receipt Date: 19930827
Manifest ID: 92517564
Trans EPA ID: CAD108040858
Trans Name: Not reported
Trans 2 EPA ID: Not reported
Trans 2 Name: Not reported
TSDf EPA ID: CAD108040858
Trans Name: Not reported
TSDf Alt EPA ID: CAD108040858
TSDf Alt Name: Not reported
Waste Code Description: 541 - Photochemicals / photo processing waste
RCRA Code: D011
Meth Code: R01 - Recycler
Quantity Tons: 0.0625
Waste Quantity: 15
Quantity Unit: G
Additional Code 1: Not reported
Additional Code 2: Not reported
Additional Code 3: Not reported
Additional Code 4: Not reported
Additional Code 5: Not reported

Shipment Date: 19930429
Creation Date: 9/14/1995 0:00:00
Receipt Date: Not reported
Manifest ID: 92514191
Trans EPA ID: CAD108040858
Trans Name: Not reported
Trans 2 EPA ID: Not reported
Trans 2 Name: Not reported
TSDf EPA ID: CAD108040858
Trans Name: Not reported
TSDf Alt EPA ID: Not reported

Map ID
Direction
Distance
Elevation

MAP FINDINGS

Site

Database(s)

EDR ID Number
EPA ID Number

KONICA 1 HR PHOTO (Continued)

S113016571

TSDF Alt Name: Not reported
Waste Code Description: 541 - Photochemicals / photo processing waste
RCRA Code: D011
Meth Code: R01 - Recycler
Quantity Tons: 0.0625
Waste Quantity: 15
Quantity Unit: G
Additional Code 1: Not reported
Additional Code 2: Not reported
Additional Code 3: Not reported
Additional Code 4: Not reported
Additional Code 5: Not reported

Shipment Date: 19930326
Creation Date: 9/6/1995 0:00:00
Receipt Date: 19930326
Manifest ID: 92797989
Trans EPA ID: CAD108040858
Trans Name: Not reported
Trans 2 EPA ID: Not reported
Trans 2 Name: Not reported
TSDF EPA ID: CAD108040858
Trans Name: Not reported
TSDF Alt EPA ID: Not reported
TSDF Alt Name: Not reported
Waste Code Description: 541 - Photochemicals / photo processing waste
RCRA Code: D011
Meth Code: R01 - Recycler
Quantity Tons: 0.0625
Waste Quantity: 15
Quantity Unit: G
Additional Code 1: Not reported
Additional Code 2: Not reported
Additional Code 3: Not reported
Additional Code 4: Not reported
Additional Code 5: Not reported

Shipment Date: 19930218
Creation Date: 9/15/1995 0:00:00
Receipt Date: 19930218
Manifest ID: 92797258
Trans EPA ID: CAD108040858
Trans Name: Not reported
Trans 2 EPA ID: Not reported
Trans 2 Name: Not reported
TSDF EPA ID: CAD108040858
Trans Name: Not reported
TSDF Alt EPA ID: CAD108040858
TSDF Alt Name: Not reported
Waste Code Description: 541 - Photochemicals / photo processing waste
RCRA Code: D011
Meth Code: R01 - Recycler
Quantity Tons: 0.0625
Waste Quantity: 15
Quantity Unit: G
Additional Code 1: Not reported
Additional Code 2: Not reported

Map ID
Direction
Distance
Elevation

MAP FINDINGS

Site

Database(s)

EDR ID Number
EPA ID Number

KONICA 1 HR PHOTO (Continued)

S113016571

Additional Code 3:	Not reported
Additional Code 4:	Not reported
Additional Code 5:	Not reported
Shipment Date:	19930123
Creation Date:	9/6/1995 0:00:00
Receipt Date:	19930123
Manifest ID:	92352786
Trans EPA ID:	CAD108040858
Trans Name:	Not reported
Trans 2 EPA ID:	Not reported
Trans 2 Name:	Not reported
TSDf EPA ID:	CAD108040858
Trans Name:	Not reported
TSDf Alt EPA ID:	Not reported
TSDf Alt Name:	Not reported
Waste Code Description:	541 - Photochemicals / photo processing waste
RCRA Code:	D011
Meth Code:	R01 - Recycler
Quantity Tons:	0.0625
Waste Quantity:	15
Quantity Unit:	G
Additional Code 1:	Not reported
Additional Code 2:	Not reported
Additional Code 3:	Not reported
Additional Code 4:	Not reported
Additional Code 5:	Not reported
Additional Info:	
Year:	1997
Gen EPA ID:	CAD982478927
Shipment Date:	19971219
Creation Date:	7/23/1998 0:00:00
Receipt Date:	19971219
Manifest ID:	97330058
Trans EPA ID:	CAD108040858
Trans Name:	Not reported
Trans 2 EPA ID:	Not reported
Trans 2 Name:	Not reported
TSDf EPA ID:	CAD108040858
Trans Name:	Not reported
TSDf Alt EPA ID:	CAD108040858
TSDf Alt Name:	Not reported
Waste Code Description:	541 - Photochemicals / photo processing waste
RCRA Code:	D011
Meth Code:	R01 - Recycler
Quantity Tons:	0.1251
Waste Quantity:	30
Quantity Unit:	G
Additional Code 1:	Not reported
Additional Code 2:	Not reported
Additional Code 3:	Not reported
Additional Code 4:	Not reported
Additional Code 5:	Not reported
Shipment Date:	19971205

Map ID
Direction
Distance
Elevation

MAP FINDINGS

Site

Database(s)

EDR ID Number
EPA ID Number

KONICA 1 HR PHOTO (Continued)

S113016571

Creation Date: 7/23/1998 0:00:00
Receipt Date: 19971205
Manifest ID: 97315419
Trans EPA ID: CAD108040858
Trans Name: Not reported
Trans 2 EPA ID: Not reported
Trans 2 Name: Not reported
TSDF EPA ID: CAD108040858
Trans Name: Not reported
TSDF Alt EPA ID: CAD108040858
TSDF Alt Name: Not reported
Waste Code Description: 541 - Photochemicals / photo processing waste
RCRA Code: D011
Meth Code: R01 - Recycler
Quantity Tons: 0.1251
Waste Quantity: 30
Quantity Unit: G
Additional Code 1: Not reported
Additional Code 2: Not reported
Additional Code 3: Not reported
Additional Code 4: Not reported
Additional Code 5: Not reported

Shipment Date: 19971114
Creation Date: 7/23/1998 0:00:00
Receipt Date: 19971114
Manifest ID: 96761530
Trans EPA ID: CAD108040858
Trans Name: Not reported
Trans 2 EPA ID: Not reported
Trans 2 Name: Not reported
TSDF EPA ID: CAD108040858
Trans Name: Not reported
TSDF Alt EPA ID: CAD108040858
TSDF Alt Name: Not reported
Waste Code Description: 541 - Photochemicals / photo processing waste
RCRA Code: D011
Meth Code: R01 - Recycler
Quantity Tons: 0.1251
Waste Quantity: 30
Quantity Unit: G
Additional Code 1: Not reported
Additional Code 2: Not reported
Additional Code 3: Not reported
Additional Code 4: Not reported
Additional Code 5: Not reported

Shipment Date: 19971024
Creation Date: 7/23/1998 0:00:00
Receipt Date: 19971024
Manifest ID: 96696375
Trans EPA ID: CAD108040858
Trans Name: Not reported
Trans 2 EPA ID: Not reported
Trans 2 Name: Not reported
TSDF EPA ID: CAD108040858
Trans Name: Not reported

Map ID
Direction
Distance
Elevation

MAP FINDINGS

Site

Database(s)

EDR ID Number
EPA ID Number

KONICA 1 HR PHOTO (Continued)

S113016571

TSDF Alt EPA ID: CAD108040858
TSDF Alt Name: Not reported
Waste Code Description: 541 - Photochemicals / photo processing waste
RCRA Code: D011
Meth Code: R01 - Recycler
Quantity Tons: 0.1251
Waste Quantity: 30
Quantity Unit: G
Additional Code 1: Not reported
Additional Code 2: Not reported
Additional Code 3: Not reported
Additional Code 4: Not reported
Additional Code 5: Not reported

Shipment Date: 19971010
Creation Date: 7/23/1998 0:00:00
Receipt Date: 19971010
Manifest ID: 96696141
Trans EPA ID: CAD108040858
Trans Name: Not reported
Trans 2 EPA ID: Not reported
Trans 2 Name: Not reported
TSDF EPA ID: CAD108040858
Trans Name: Not reported
TSDF Alt EPA ID: CAD108040858
TSDF Alt Name: Not reported
Waste Code Description: 541 - Photochemicals / photo processing waste
RCRA Code: D011
Meth Code: R01 - Recycler
Quantity Tons: 0.1251
Waste Quantity: 30
Quantity Unit: G
Additional Code 1: Not reported
Additional Code 2: Not reported
Additional Code 3: Not reported
Additional Code 4: Not reported
Additional Code 5: Not reported

Shipment Date: 19970923
Creation Date: 7/23/1998 0:00:00
Receipt Date: 19970923
Manifest ID: 96696669
Trans EPA ID: CAD108040858
Trans Name: Not reported
Trans 2 EPA ID: Not reported
Trans 2 Name: Not reported
TSDF EPA ID: CAD108040858
Trans Name: Not reported
TSDF Alt EPA ID: CAD108040858
TSDF Alt Name: Not reported
Waste Code Description: 541 - Photochemicals / photo processing waste
RCRA Code: D011
Meth Code: R01 - Recycler
Quantity Tons: 0.1251
Waste Quantity: 30
Quantity Unit: G
Additional Code 1: Not reported

Map ID
Direction
Distance
Elevation

MAP FINDINGS

Site

Database(s)

EDR ID Number
EPA ID Number

KONICA 1 HR PHOTO (Continued)

S113016571

Additional Code 2:	Not reported
Additional Code 3:	Not reported
Additional Code 4:	Not reported
Additional Code 5:	Not reported
Shipment Date:	19970911
Creation Date:	7/23/1998 0:00:00
Receipt Date:	19970911
Manifest ID:	96696477
Trans EPA ID:	CAD108040858
Trans Name:	Not reported
Trans 2 EPA ID:	Not reported
Trans 2 Name:	Not reported
TSDf EPA ID:	CAD108040858
Trans Name:	Not reported
TSDf Alt EPA ID:	CAD108040858
TSDf Alt Name:	Not reported
Waste Code Description:	541 - Photochemicals / photo processing waste
RCRA Code:	D011
Meth Code:	R01 - Recycler
Quantity Tons:	0.1251
Waste Quantity:	30
Quantity Unit:	G
Additional Code 1:	Not reported
Additional Code 2:	Not reported
Additional Code 3:	Not reported
Additional Code 4:	Not reported
Additional Code 5:	Not reported
Shipment Date:	19970822
Creation Date:	7/23/1998 0:00:00
Receipt Date:	19970822
Manifest ID:	96693363
Trans EPA ID:	CAD108040858
Trans Name:	Not reported
Trans 2 EPA ID:	Not reported
Trans 2 Name:	Not reported
TSDf EPA ID:	CAD108040858
Trans Name:	Not reported
TSDf Alt EPA ID:	CAD108040858
TSDf Alt Name:	Not reported
Waste Code Description:	541 - Photochemicals / photo processing waste
RCRA Code:	D011
Meth Code:	R01 - Recycler
Quantity Tons:	0.1251
Waste Quantity:	30
Quantity Unit:	G
Additional Code 1:	Not reported
Additional Code 2:	Not reported
Additional Code 3:	Not reported
Additional Code 4:	Not reported
Additional Code 5:	Not reported
Shipment Date:	19970731
Creation Date:	12/4/1997 0:00:00
Receipt Date:	19970731
Manifest ID:	96695781

Map ID
Direction
Distance
Elevation

MAP FINDINGS

Site

Database(s)

EDR ID Number
EPA ID Number

KONICA 1 HR PHOTO (Continued)

S113016571

Trans EPA ID:	CAD108040858
Trans Name:	Not reported
Trans 2 EPA ID:	Not reported
Trans 2 Name:	Not reported
TSDf EPA ID:	CAD108040858
Trans Name:	Not reported
TSDf Alt EPA ID:	Not reported
TSDf Alt Name:	Not reported
Waste Code Description:	541 - Photochemicals / photo processing waste
RCRA Code:	D011
Meth Code:	R01 - Recycler
Quantity Tons:	0.1251
Waste Quantity:	30
Quantity Unit:	G
Additional Code 1:	Not reported
Additional Code 2:	Not reported
Additional Code 3:	Not reported
Additional Code 4:	Not reported
Additional Code 5:	Not reported
Shipment Date:	19970703
Creation Date:	12/4/1997 0:00:00
Receipt Date:	19970703
Manifest ID:	96758497
Trans EPA ID:	CAD108040858
Trans Name:	Not reported
Trans 2 EPA ID:	Not reported
Trans 2 Name:	Not reported
TSDf EPA ID:	CAD108040858
Trans Name:	Not reported
TSDf Alt EPA ID:	Not reported
TSDf Alt Name:	Not reported
Waste Code Description:	541 - Photochemicals / photo processing waste
RCRA Code:	D011
Meth Code:	R01 - Recycler
Quantity Tons:	0.0625
Waste Quantity:	15
Quantity Unit:	G
Additional Code 1:	Not reported
Additional Code 2:	Not reported
Additional Code 3:	Not reported
Additional Code 4:	Not reported
Additional Code 5:	Not reported
Additional Info:	
Year:	1998
Gen EPA ID:	CAD982478927
Shipment Date:	19981230
Creation Date:	2/8/1999 0:00:00
Receipt Date:	19981230
Manifest ID:	98708430
Trans EPA ID:	CAD108040858
Trans Name:	Not reported
Trans 2 EPA ID:	Not reported
Trans 2 Name:	Not reported
TSDf EPA ID:	CAD108040858

Map ID
Direction
Distance
Elevation

MAP FINDINGS

Site

Database(s)

EDR ID Number
EPA ID Number

KONICA 1 HR PHOTO (Continued)

S113016571

Trans Name: Not reported
TSDf Alt EPA ID: Not reported
TSDf Alt Name: Not reported
Waste Code Description: 541 - Photochemicals / photo processing waste
RCRA Code: D011
Meth Code: R01 - Recycler
Quantity Tons: 0.1251
Waste Quantity: 30
Quantity Unit: G
Additional Code 1: Not reported
Additional Code 2: Not reported
Additional Code 3: Not reported
Additional Code 4: Not reported
Additional Code 5: Not reported

Shipment Date: 19981218
Creation Date: 2/8/1999 0:00:00
Receipt Date: 19981218
Manifest ID: 98079527
Trans EPA ID: CAD108040858
Trans Name: Not reported
Trans 2 EPA ID: Not reported
Trans 2 Name: Not reported
TSDf EPA ID: CAD108040858
Trans Name: Not reported
TSDf Alt EPA ID: Not reported
TSDf Alt Name: Not reported
Waste Code Description: 541 - Photochemicals / photo processing waste
RCRA Code: D011
Meth Code: R01 - Recycler
Quantity Tons: 0.1251
Waste Quantity: 30
Quantity Unit: G
Additional Code 1: Not reported
Additional Code 2: Not reported
Additional Code 3: Not reported
Additional Code 4: Not reported
Additional Code 5: Not reported

Shipment Date: 19981204
Creation Date: 2/8/1999 0:00:00
Receipt Date: 19981204
Manifest ID: 98079263
Trans EPA ID: CAD108040858
Trans Name: Not reported
Trans 2 EPA ID: Not reported
Trans 2 Name: Not reported
TSDf EPA ID: CAD108040858
Trans Name: Not reported
TSDf Alt EPA ID: CAD108040858
TSDf Alt Name: Not reported
Waste Code Description: 541 - Photochemicals / photo processing waste
RCRA Code: D011
Meth Code: R01 - Recycler
Quantity Tons: 0.1251
Waste Quantity: 30
Quantity Unit: G

Map ID
Direction
Distance
Elevation

MAP FINDINGS

Site

Database(s)

EDR ID Number
EPA ID Number

KONICA 1 HR PHOTO (Continued)

S113016571

Additional Code 1:	Not reported
Additional Code 2:	Not reported
Additional Code 3:	Not reported
Additional Code 4:	Not reported
Additional Code 5:	Not reported
Shipment Date:	19981120
Creation Date:	1/13/1999 0:00:00
Receipt Date:	19981120
Manifest ID:	98077087
Trans EPA ID:	CAD108040858
Trans Name:	Not reported
Trans 2 EPA ID:	Not reported
Trans 2 Name:	Not reported
TSDf EPA ID:	CAD108040858
Trans Name:	Not reported
TSDf Alt EPA ID:	CAD108040858
TSDf Alt Name:	Not reported
Waste Code Description:	541 - Photochemicals / photo processing waste
RCRA Code:	D011
Meth Code:	R01 - Recycler
Quantity Tons:	0.1876
Waste Quantity:	45
Quantity Unit:	G
Additional Code 1:	Not reported
Additional Code 2:	Not reported
Additional Code 3:	Not reported
Additional Code 4:	Not reported
Additional Code 5:	Not reported
Shipment Date:	19981030
Creation Date:	12/10/1998 0:00:00
Receipt Date:	19981030
Manifest ID:	98076749
Trans EPA ID:	CAD108040858
Trans Name:	Not reported
Trans 2 EPA ID:	Not reported
Trans 2 Name:	Not reported
TSDf EPA ID:	CAD108040858
Trans Name:	Not reported
TSDf Alt EPA ID:	Not reported
TSDf Alt Name:	Not reported
Waste Code Description:	541 - Photochemicals / photo processing waste
RCRA Code:	D011
Meth Code:	R01 - Recycler
Quantity Tons:	0.1251
Waste Quantity:	30
Quantity Unit:	G
Additional Code 1:	Not reported
Additional Code 2:	Not reported
Additional Code 3:	Not reported
Additional Code 4:	Not reported
Additional Code 5:	Not reported
Shipment Date:	19981009
Creation Date:	12/10/1998 0:00:00
Receipt Date:	19981009

Map ID
Direction
Distance
Elevation

MAP FINDINGS

Site

Database(s)

EDR ID Number
EPA ID Number

KONICA 1 HR PHOTO (Continued)

S113016571

Manifest ID: 98076388
Trans EPA ID: CAD108040858
Trans Name: Not reported
Trans 2 EPA ID: Not reported
Trans 2 Name: Not reported
TSDf EPA ID: CAD108040858
Trans Name: Not reported
TSDf Alt EPA ID: CAD108040858
TSDf Alt Name: Not reported
Waste Code Description: 541 - Photochemicals / photo processing waste
RCRA Code: D011
Meth Code: R01 - Recycler
Quantity Tons: 0.1251
Waste Quantity: 30
Quantity Unit: G
Additional Code 1: Not reported
Additional Code 2: Not reported
Additional Code 3: Not reported
Additional Code 4: Not reported
Additional Code 5: Not reported

Shipment Date: 19980918
Creation Date: 12/7/1998 0:00:00
Receipt Date: 19980918
Manifest ID: 98076033
Trans EPA ID: CAD108040858
Trans Name: Not reported
Trans 2 EPA ID: Not reported
Trans 2 Name: Not reported
TSDf EPA ID: CAD108040858
Trans Name: Not reported
TSDf Alt EPA ID: CAD108040858
TSDf Alt Name: Not reported
Waste Code Description: 541 - Photochemicals / photo processing waste
RCRA Code: D011
Meth Code: R01 - Recycler
Quantity Tons: 0.1876
Waste Quantity: 45
Quantity Unit: G
Additional Code 1: Not reported
Additional Code 2: Not reported
Additional Code 3: Not reported
Additional Code 4: Not reported
Additional Code 5: Not reported

Shipment Date: 19980827
Creation Date: 11/2/1998 0:00:00
Receipt Date: 19980827
Manifest ID: 98075814
Trans EPA ID: CAD108040858
Trans Name: Not reported
Trans 2 EPA ID: Not reported
Trans 2 Name: Not reported
TSDf EPA ID: CAD108040858
Trans Name: Not reported
TSDf Alt EPA ID: CAD108040858
TSDf Alt Name: Not reported

Map ID
Direction
Distance
Elevation

MAP FINDINGS

Site

Database(s)

EDR ID Number
EPA ID Number

KONICA 1 HR PHOTO (Continued)

S113016571

Waste Code Description: 541 - Photochemicals / photo processing waste
RCRA Code: D011
Meth Code: R01 - Recycler
Quantity Tons: 0.1251
Waste Quantity: 30
Quantity Unit: G
Additional Code 1: Not reported
Additional Code 2: Not reported
Additional Code 3: Not reported
Additional Code 4: Not reported
Additional Code 5: Not reported

Shipment Date: 19980814
Creation Date: 11/2/1998 0:00:00
Receipt Date: 19980814
Manifest ID: 98075602
Trans EPA ID: CAD108040858
Trans Name: Not reported
Trans 2 EPA ID: Not reported
Trans 2 Name: Not reported
TSDf EPA ID: CAD108040858
Trans Name: Not reported
TSDf Alt EPA ID: CAD108040858
TSDf Alt Name: Not reported
Waste Code Description: 541 - Photochemicals / photo processing waste
RCRA Code: D011
Meth Code: R01 - Recycler
Quantity Tons: 0.1251
Waste Quantity: 30
Quantity Unit: G
Additional Code 1: Not reported
Additional Code 2: Not reported
Additional Code 3: Not reported
Additional Code 4: Not reported
Additional Code 5: Not reported

Shipment Date: 19980731
Creation Date: 9/15/1998 0:00:00
Receipt Date: 19980731
Manifest ID: 98296977
Trans EPA ID: CAD108040858
Trans Name: Not reported
Trans 2 EPA ID: Not reported
Trans 2 Name: Not reported
TSDf EPA ID: CAD108040858
Trans Name: Not reported
TSDf Alt EPA ID: Not reported
TSDf Alt Name: Not reported
Waste Code Description: 541 - Photochemicals / photo processing waste
RCRA Code: D011
Meth Code: R01 - Recycler
Quantity Tons: 0.1251
Waste Quantity: 30
Quantity Unit: G
Additional Code 1: Not reported
Additional Code 2: Not reported
Additional Code 3: Not reported

Map ID
Direction
Distance
Elevation

MAP FINDINGS

Site

Database(s)

EDR ID Number
EPA ID Number

KONICA 1 HR PHOTO (Continued)

S113016571

Additional Code 4: Not reported
Additional Code 5: Not reported

Additional Info:

Year: 1996
Gen EPA ID: CAD982478927

Shipment Date: 19961224
Creation Date: 5/20/1997 0:00:00
Receipt Date: 19961224
Manifest ID: 96126968
Trans EPA ID: CAD108040858
Trans Name: Not reported
Trans 2 EPA ID: Not reported
Trans 2 Name: Not reported
TSDf EPA ID: CAD108040858
Trans Name: Not reported
TSDf Alt EPA ID: Not reported
TSDf Alt Name: Not reported
Waste Code Description: 541 - Photochemicals / photo processing waste
RCRA Code: D011
Meth Code: R01 - Recycler
Quantity Tons: 0.0625
Waste Quantity: 15
Quantity Unit: G
Additional Code 1: Not reported
Additional Code 2: Not reported
Additional Code 3: Not reported
Additional Code 4: Not reported
Additional Code 5: Not reported

Shipment Date: 19961209
Creation Date: 5/20/1997 0:00:00
Receipt Date: 19961209
Manifest ID: 96126342
Trans EPA ID: CAD108040858
Trans Name: Not reported
Trans 2 EPA ID: Not reported
Trans 2 Name: Not reported
TSDf EPA ID: CAD108040858
Trans Name: Not reported
TSDf Alt EPA ID: Not reported
TSDf Alt Name: Not reported
Waste Code Description: 541 - Photochemicals / photo processing waste
RCRA Code: D011
Meth Code: R01 - Recycler
Quantity Tons: 0.0625
Waste Quantity: 15
Quantity Unit: G
Additional Code 1: Not reported
Additional Code 2: Not reported
Additional Code 3: Not reported
Additional Code 4: Not reported
Additional Code 5: Not reported

Shipment Date: 19961107
Creation Date: 5/30/1997 0:00:00

Map ID
Direction
Distance
Elevation

MAP FINDINGS

Site

Database(s)

EDR ID Number
EPA ID Number

KONICA 1 HR PHOTO (Continued)

S113016571

Receipt Date: 19961107
Manifest ID: 96118686
Trans EPA ID: CAD108040858
Trans Name: Not reported
Trans 2 EPA ID: Not reported
Trans 2 Name: Not reported
TSDf EPA ID: CAD108040858
Trans Name: Not reported
TSDf Alt EPA ID: Not reported
TSDf Alt Name: Not reported
Waste Code Description: 541 - Photochemicals / photo processing waste
RCRA Code: D011
Meth Code: R01 - Recycler
Quantity Tons: 0.0625
Waste Quantity: 15
Quantity Unit: G
Additional Code 1: Not reported
Additional Code 2: Not reported
Additional Code 3: Not reported
Additional Code 4: Not reported
Additional Code 5: Not reported

Shipment Date: 19960926
Creation Date: 5/20/1997 0:00:00
Receipt Date: 19960926
Manifest ID: 96118461
Trans EPA ID: CAD108040858
Trans Name: Not reported
Trans 2 EPA ID: Not reported
Trans 2 Name: Not reported
TSDf EPA ID: CAD108040858
Trans Name: Not reported
TSDf Alt EPA ID: Not reported
TSDf Alt Name: Not reported
Waste Code Description: 541 - Photochemicals / photo processing waste
RCRA Code: D011
Meth Code: R01 - Recycler
Quantity Tons: 0.0625
Waste Quantity: 15
Quantity Unit: G
Additional Code 1: Not reported
Additional Code 2: Not reported
Additional Code 3: Not reported
Additional Code 4: Not reported
Additional Code 5: Not reported

Shipment Date: 19960909
Creation Date: 5/20/1997 0:00:00
Receipt Date: 19960909
Manifest ID: 96118151
Trans EPA ID: CAD108040858
Trans Name: Not reported
Trans 2 EPA ID: Not reported
Trans 2 Name: Not reported
TSDf EPA ID: CAD108040858
Trans Name: Not reported
TSDf Alt EPA ID: Not reported

Map ID
Direction
Distance
Elevation

MAP FINDINGS

Site

Database(s)

EDR ID Number
EPA ID Number

KONICA 1 HR PHOTO (Continued)

S113016571

TSDF Alt Name: Not reported
Waste Code Description: 541 - Photochemicals / photo processing waste
RCRA Code: D011
Meth Code: R01 - Recycler
Quantity Tons: 0.0625
Waste Quantity: 15
Quantity Unit: G
Additional Code 1: Not reported
Additional Code 2: Not reported
Additional Code 3: Not reported
Additional Code 4: Not reported
Additional Code 5: Not reported

Shipment Date: 19960822
Creation Date: 5/30/1997 0:00:00
Receipt Date: 19960822
Manifest ID: 96122308
Trans EPA ID: CAD108040858
Trans Name: Not reported
Trans 2 EPA ID: Not reported
Trans 2 Name: Not reported
TSDF EPA ID: CAD108040858
Trans Name: Not reported
TSDF Alt EPA ID: Not reported
TSDF Alt Name: Not reported
Waste Code Description: 541 - Photochemicals / photo processing waste
RCRA Code: D011
Meth Code: R01 - Recycler
Quantity Tons: 0.0625
Waste Quantity: 15
Quantity Unit: G
Additional Code 1: Not reported
Additional Code 2: Not reported
Additional Code 3: Not reported
Additional Code 4: Not reported
Additional Code 5: Not reported

Shipment Date: 19960808
Creation Date: 5/30/1997 0:00:00
Receipt Date: 19960808
Manifest ID: 96122071
Trans EPA ID: CAD108040858
Trans Name: Not reported
Trans 2 EPA ID: Not reported
Trans 2 Name: Not reported
TSDF EPA ID: CAD108040858
Trans Name: Not reported
TSDF Alt EPA ID: Not reported
TSDF Alt Name: Not reported
Waste Code Description: 541 - Photochemicals / photo processing waste
RCRA Code: D011
Meth Code: R01 - Recycler
Quantity Tons: 0.0625
Waste Quantity: 15
Quantity Unit: G
Additional Code 1: Not reported
Additional Code 2: Not reported

Map ID
Direction
Distance
Elevation

MAP FINDINGS

Site

Database(s)

EDR ID Number
EPA ID Number

KONICA 1 HR PHOTO (Continued)

S113016571

Additional Code 3:	Not reported
Additional Code 4:	Not reported
Additional Code 5:	Not reported
Shipment Date:	19960718
Creation Date:	5/20/1997 0:00:00
Receipt Date:	19960718
Manifest ID:	96121968
Trans EPA ID:	CAD108040858
Trans Name:	Not reported
Trans 2 EPA ID:	Not reported
Trans 2 Name:	Not reported
TSDF EPA ID:	CAD108040858
Trans Name:	Not reported
TSDF Alt EPA ID:	Not reported
TSDF Alt Name:	Not reported
Waste Code Description:	541 - Photochemicals / photo processing waste
RCRA Code:	D011
Meth Code:	R01 - Recycler
Quantity Tons:	0.0625
Waste Quantity:	15
Quantity Unit:	G
Additional Code 1:	Not reported
Additional Code 2:	Not reported
Additional Code 3:	Not reported
Additional Code 4:	Not reported
Additional Code 5:	Not reported
Shipment Date:	19960626
Creation Date:	5/30/1997 0:00:00
Receipt Date:	19960626
Manifest ID:	96121634
Trans EPA ID:	CAD108040858
Trans Name:	Not reported
Trans 2 EPA ID:	Not reported
Trans 2 Name:	Not reported
TSDF EPA ID:	CAD108040858
Trans Name:	Not reported
TSDF Alt EPA ID:	Not reported
TSDF Alt Name:	Not reported
Waste Code Description:	541 - Photochemicals / photo processing waste
RCRA Code:	D011
Meth Code:	R01 - Recycler
Quantity Tons:	0.0625
Waste Quantity:	15
Quantity Unit:	G
Additional Code 1:	Not reported
Additional Code 2:	Not reported
Additional Code 3:	Not reported
Additional Code 4:	Not reported
Additional Code 5:	Not reported
Shipment Date:	19960606
Creation Date:	5/30/1997 0:00:00
Receipt Date:	19960606
Manifest ID:	96155957
Trans EPA ID:	CAD108040858

Map ID
Direction
Distance
Elevation

MAP FINDINGS

Site

Database(s)

EDR ID Number
EPA ID Number

KONICA 1 HR PHOTO (Continued)

S113016571

Trans Name: Not reported
Trans 2 EPA ID: Not reported
Trans 2 Name: Not reported
TSDf EPA ID: CAD108040858
Trans Name: Not reported
TSDf Alt EPA ID: Not reported
TSDf Alt Name: Not reported
Waste Code Description: 541 - Photochemicals / photo processing waste
RCRA Code: D011
Meth Code: R01 - Recycler
Quantity Tons: 0.0625
Waste Quantity: 15
Quantity Unit: G
Additional Code 1: Not reported
Additional Code 2: Not reported
Additional Code 3: Not reported
Additional Code 4: Not reported
Additional Code 5: Not reported

Additional Info:

Year: 1994
Gen EPA ID: CAD982478927

Shipment Date: 19941219
Creation Date: 3/28/1996 0:00:00
Receipt Date: 19941219
Manifest ID: 95019226
Trans EPA ID: CAD108040858
Trans Name: Not reported
Trans 2 EPA ID: Not reported
Trans 2 Name: Not reported
TSDf EPA ID: CAD108040858
Trans Name: Not reported
TSDf Alt EPA ID: CAD108040858
TSDf Alt Name: Not reported
Waste Code Description: 541 - Photochemicals / photo processing waste
RCRA Code: D011
Meth Code: R01 - Recycler
Quantity Tons: 0.0625
Waste Quantity: 15
Quantity Unit: G
Additional Code 1: Not reported
Additional Code 2: Not reported
Additional Code 3: Not reported
Additional Code 4: Not reported
Additional Code 5: Not reported

Shipment Date: 19941202
Creation Date: 3/28/1996 0:00:00
Receipt Date: 19941202
Manifest ID: 95017070
Trans EPA ID: CAD108040858
Trans Name: Not reported
Trans 2 EPA ID: Not reported
Trans 2 Name: Not reported
TSDf EPA ID: CAD108040858
Trans Name: Not reported

Map ID
Direction
Distance
Elevation

MAP FINDINGS

Site

Database(s)

EDR ID Number
EPA ID Number

KONICA 1 HR PHOTO (Continued)

S113016571

TSDf Alt EPA ID: CAD108040858
TSDf Alt Name: Not reported
Waste Code Description: 541 - Photochemicals / photo processing waste
RCRA Code: D011
Meth Code: R01 - Recycler
Quantity Tons: 0.0625
Waste Quantity: 15
Quantity Unit: G
Additional Code 1: Not reported
Additional Code 2: Not reported
Additional Code 3: Not reported
Additional Code 4: Not reported
Additional Code 5: Not reported

Shipment Date: 19941114
Creation Date: 10/19/1995 0:00:00
Receipt Date: 19941114
Manifest ID: 93745048
Trans EPA ID: CAD108040858
Trans Name: Not reported
Trans 2 EPA ID: Not reported
Trans 2 Name: Not reported
TSDf EPA ID: CAD108040858
Trans Name: Not reported
TSDf Alt EPA ID: Not reported
TSDf Alt Name: Not reported
Waste Code Description: 541 - Photochemicals / photo processing waste
RCRA Code: D011
Meth Code: R01 - Recycler
Quantity Tons: 0.0625
Waste Quantity: 15
Quantity Unit: G
Additional Code 1: Not reported
Additional Code 2: Not reported
Additional Code 3: Not reported
Additional Code 4: Not reported
Additional Code 5: Not reported

Shipment Date: 19941019
Creation Date: 3/28/1996 0:00:00
Receipt Date: 19941019
Manifest ID: 93744840
Trans EPA ID: CAD108040858
Trans Name: Not reported
Trans 2 EPA ID: Not reported
Trans 2 Name: Not reported
TSDf EPA ID: CAD108040858
Trans Name: Not reported
TSDf Alt EPA ID: CAD108040858
TSDf Alt Name: Not reported
Waste Code Description: 541 - Photochemicals / photo processing waste
RCRA Code: D011
Meth Code: R01 - Recycler
Quantity Tons: 0.0625
Waste Quantity: 15
Quantity Unit: G
Additional Code 1: Not reported

Map ID
Direction
Distance
Elevation

MAP FINDINGS

Site

Database(s)

EDR ID Number
EPA ID Number

KONICA 1 HR PHOTO (Continued)

S113016571

Additional Code 2:	Not reported
Additional Code 3:	Not reported
Additional Code 4:	Not reported
Additional Code 5:	Not reported
Shipment Date:	19940930
Creation Date:	3/26/1996 0:00:00
Receipt Date:	19940930
Manifest ID:	93750135
Trans EPA ID:	CAD108040858
Trans Name:	Not reported
Trans 2 EPA ID:	Not reported
Trans 2 Name:	Not reported
TSDf EPA ID:	CAD108040858
Trans Name:	Not reported
TSDf Alt EPA ID:	Not reported
TSDf Alt Name:	Not reported
Waste Code Description:	541 - Photochemicals / photo processing waste
RCRA Code:	D011
Meth Code:	R01 - Recycler
Quantity Tons:	0.0625
Waste Quantity:	15
Quantity Unit:	G
Additional Code 1:	Not reported
Additional Code 2:	Not reported
Additional Code 3:	Not reported
Additional Code 4:	Not reported
Additional Code 5:	Not reported
Shipment Date:	19940913
Creation Date:	10/17/1995 0:00:00
Receipt Date:	Not reported
Manifest ID:	93750442
Trans EPA ID:	CAD108040858
Trans Name:	Not reported
Trans 2 EPA ID:	Not reported
Trans 2 Name:	Not reported
TSDf EPA ID:	CAD108040858
Trans Name:	Not reported
TSDf Alt EPA ID:	Not reported
TSDf Alt Name:	Not reported
Waste Code Description:	541 - Photochemicals / photo processing waste
RCRA Code:	D011
Meth Code:	- Not reported
Quantity Tons:	0.0625
Waste Quantity:	15
Quantity Unit:	G
Additional Code 1:	Not reported
Additional Code 2:	Not reported
Additional Code 3:	Not reported
Additional Code 4:	Not reported
Additional Code 5:	Not reported
Shipment Date:	19940831
Creation Date:	3/26/1996 0:00:00
Receipt Date:	19940831
Manifest ID:	93750445

Map ID
Direction
Distance
Elevation

MAP FINDINGS

Site

Database(s)

EDR ID Number
EPA ID Number

KONICA 1 HR PHOTO (Continued)

S113016571

Trans EPA ID:	CAD108040858
Trans Name:	Not reported
Trans 2 EPA ID:	Not reported
Trans 2 Name:	Not reported
TSDf EPA ID:	CAD108040858
Trans Name:	Not reported
TSDf Alt EPA ID:	CAD108040858
TSDf Alt Name:	Not reported
Waste Code Description:	541 - Photochemicals / photo processing waste
RCRA Code:	D011
Meth Code:	R01 - Recycler
Quantity Tons:	0.0625
Waste Quantity:	15
Quantity Unit:	G
Additional Code 1:	Not reported
Additional Code 2:	Not reported
Additional Code 3:	Not reported
Additional Code 4:	Not reported
Additional Code 5:	Not reported
Shipment Date:	19940812
Creation Date:	3/26/1996 0:00:00
Receipt Date:	19940812
Manifest ID:	93749368
Trans EPA ID:	CAD108040858
Trans Name:	Not reported
Trans 2 EPA ID:	Not reported
Trans 2 Name:	Not reported
TSDf EPA ID:	CAD108040858
Trans Name:	Not reported
TSDf Alt EPA ID:	CAD108040858
TSDf Alt Name:	Not reported
Waste Code Description:	541 - Photochemicals / photo processing waste
RCRA Code:	D011
Meth Code:	R01 - Recycler
Quantity Tons:	0.0625
Waste Quantity:	15
Quantity Unit:	G
Additional Code 1:	Not reported
Additional Code 2:	Not reported
Additional Code 3:	Not reported
Additional Code 4:	Not reported
Additional Code 5:	Not reported
Shipment Date:	19940728
Creation Date:	3/26/1996 0:00:00
Receipt Date:	19940728
Manifest ID:	93756666
Trans EPA ID:	CAD108040858
Trans Name:	Not reported
Trans 2 EPA ID:	Not reported
Trans 2 Name:	Not reported
TSDf EPA ID:	CAD108040858
Trans Name:	Not reported
TSDf Alt EPA ID:	CAD108040858
TSDf Alt Name:	Not reported
Waste Code Description:	541 - Photochemicals / photo processing waste

Map ID
Direction
Distance
Elevation

MAP FINDINGS

Site

Database(s)

EDR ID Number
EPA ID Number

KONICA 1 HR PHOTO (Continued)

S113016571

RCRA Code: D011
Meth Code: R01 - Recycler
Quantity Tons: 0.0625
Waste Quantity: 15
Quantity Unit: G
Additional Code 1: Not reported
Additional Code 2: Not reported
Additional Code 3: Not reported
Additional Code 4: Not reported
Additional Code 5: Not reported

Shipment Date: 19940707
Creation Date: 3/26/1996 0:00:00
Receipt Date: 19940707
Manifest ID: 93749912
Trans EPA ID: CAD108040858
Trans Name: Not reported
Trans 2 EPA ID: Not reported
Trans 2 Name: Not reported
TSDf EPA ID: CAD108040858
Trans Name: Not reported
TSDf Alt EPA ID: CAD108040858
TSDf Alt Name: Not reported
Waste Code Description: 541 - Photochemicals / photo processing waste
RCRA Code: D011
Meth Code: R01 - Recycler
Quantity Tons: 0.0625
Waste Quantity: 15
Quantity Unit: G
Additional Code 1: Not reported
Additional Code 2: Not reported
Additional Code 3: Not reported
Additional Code 4: Not reported
Additional Code 5: Not reported

Additional Info:
Year: 1995
Gen EPA ID: CAD982478927

Shipment Date: 19951212
Creation Date: 7/26/1996 0:00:00
Receipt Date: 19951212
Manifest ID: 95930461
Trans EPA ID: CAD108040858
Trans Name: Not reported
Trans 2 EPA ID: Not reported
Trans 2 Name: Not reported
TSDf EPA ID: CAD108040858
Trans Name: Not reported
TSDf Alt EPA ID: Not reported
TSDf Alt Name: Not reported
Waste Code Description: 541 - Photochemicals / photo processing waste
RCRA Code: D011
Meth Code: R01 - Recycler
Quantity Tons: 0.0625
Waste Quantity: 15
Quantity Unit: G

Map ID
Direction
Distance
Elevation

MAP FINDINGS

Site

Database(s)

EDR ID Number
EPA ID Number

KONICA 1 HR PHOTO (Continued)

S113016571

Additional Code 1:	Not reported
Additional Code 2:	Not reported
Additional Code 3:	Not reported
Additional Code 4:	Not reported
Additional Code 5:	Not reported
Shipment Date:	19951127
Creation Date:	7/26/1996 0:00:00
Receipt Date:	19951127
Manifest ID:	95931019
Trans EPA ID:	CAD108040858
Trans Name:	Not reported
Trans 2 EPA ID:	Not reported
Trans 2 Name:	Not reported
TSDf EPA ID:	CAD108040858
Trans Name:	Not reported
TSDf Alt EPA ID:	Not reported
TSDf Alt Name:	Not reported
Waste Code Description:	541 - Photochemicals / photo processing waste
RCRA Code:	D011
Meth Code:	R01 - Recycler
Quantity Tons:	0.0625
Waste Quantity:	15
Quantity Unit:	G
Additional Code 1:	Not reported
Additional Code 2:	Not reported
Additional Code 3:	Not reported
Additional Code 4:	Not reported
Additional Code 5:	Not reported
Shipment Date:	19951109
Creation Date:	7/26/1996 0:00:00
Receipt Date:	19951109
Manifest ID:	95929552
Trans EPA ID:	CAD108040858
Trans Name:	Not reported
Trans 2 EPA ID:	Not reported
Trans 2 Name:	Not reported
TSDf EPA ID:	CAD108040858
Trans Name:	Not reported
TSDf Alt EPA ID:	Not reported
TSDf Alt Name:	Not reported
Waste Code Description:	541 - Photochemicals / photo processing waste
RCRA Code:	D011
Meth Code:	R01 - Recycler
Quantity Tons:	0.0625
Waste Quantity:	15
Quantity Unit:	G
Additional Code 1:	Not reported
Additional Code 2:	Not reported
Additional Code 3:	Not reported
Additional Code 4:	Not reported
Additional Code 5:	Not reported
Shipment Date:	19951018
Creation Date:	7/26/1996 0:00:00
Receipt Date:	19951018

Map ID
Direction
Distance
Elevation

MAP FINDINGS

Site

Database(s)

EDR ID Number
EPA ID Number

KONICA 1 HR PHOTO (Continued)

S113016571

Manifest ID: 95929226
Trans EPA ID: CAD108040858
Trans Name: Not reported
Trans 2 EPA ID: Not reported
Trans 2 Name: Not reported
TSDf EPA ID: CAD108040858
Trans Name: Not reported
TSDf Alt EPA ID: Not reported
TSDf Alt Name: Not reported
Waste Code Description: 541 - Photochemicals / photo processing waste
RCRA Code: D011
Meth Code: R01 - Recycler
Quantity Tons: 0.0625
Waste Quantity: 15
Quantity Unit: G
Additional Code 1: Not reported
Additional Code 2: Not reported
Additional Code 3: Not reported
Additional Code 4: Not reported
Additional Code 5: Not reported

Shipment Date: 19951005
Creation Date: 7/26/1996 0:00:00
Receipt Date: 19951005
Manifest ID: 95405009
Trans EPA ID: CAD108040858
Trans Name: Not reported
Trans 2 EPA ID: Not reported
Trans 2 Name: Not reported
TSDf EPA ID: CAD108040858
Trans Name: Not reported
TSDf Alt EPA ID: Not reported
TSDf Alt Name: Not reported
Waste Code Description: 541 - Photochemicals / photo processing waste
RCRA Code: D011
Meth Code: R01 - Recycler
Quantity Tons: 0.0625
Waste Quantity: 15
Quantity Unit: G
Additional Code 1: Not reported
Additional Code 2: Not reported
Additional Code 3: Not reported
Additional Code 4: Not reported
Additional Code 5: Not reported

Shipment Date: 19950823
Creation Date: 4/1/1996 0:00:00
Receipt Date: 19950823
Manifest ID: 95405240
Trans EPA ID: CAD108040858
Trans Name: Not reported
Trans 2 EPA ID: Not reported
Trans 2 Name: Not reported
TSDf EPA ID: CAD108040858
Trans Name: Not reported
TSDf Alt EPA ID: Not reported
TSDf Alt Name: Not reported

Map ID
Direction
Distance
Elevation

MAP FINDINGS

Site

Database(s)

EDR ID Number
EPA ID Number

KONICA 1 HR PHOTO (Continued)

S113016571

Waste Code Description: 541 - Photochemicals / photo processing waste
RCRA Code: D011
Meth Code: R01 - Recycler
Quantity Tons: 0.0625
Waste Quantity: 15
Quantity Unit: G
Additional Code 1: Not reported
Additional Code 2: Not reported
Additional Code 3: Not reported
Additional Code 4: Not reported
Additional Code 5: Not reported

Shipment Date: 19950803
Creation Date: 4/1/1996 0:00:00
Receipt Date: 19950803
Manifest ID: 95405755
Trans EPA ID: CAD108040858
Trans Name: Not reported
Trans 2 EPA ID: Not reported
Trans 2 Name: Not reported
TSDf EPA ID: CAD108040858
Trans Name: Not reported
TSDf Alt EPA ID: Not reported
TSDf Alt Name: Not reported
Waste Code Description: 541 - Photochemicals / photo processing waste
RCRA Code: D011
Meth Code: R01 - Recycler
Quantity Tons: 0.0625
Waste Quantity: 15
Quantity Unit: G
Additional Code 1: Not reported
Additional Code 2: Not reported
Additional Code 3: Not reported
Additional Code 4: Not reported
Additional Code 5: Not reported

Shipment Date: 19950721
Creation Date: 4/2/1996 0:00:00
Receipt Date: 19950721
Manifest ID: 95403958
Trans EPA ID: CAD108040858
Trans Name: Not reported
Trans 2 EPA ID: Not reported
Trans 2 Name: Not reported
TSDf EPA ID: CAD108040858
Trans Name: Not reported
TSDf Alt EPA ID: CAD108040858
TSDf Alt Name: Not reported
Waste Code Description: 541 - Photochemicals / photo processing waste
RCRA Code: D011
Meth Code: R01 - Recycler
Quantity Tons: 0.0625
Waste Quantity: 15
Quantity Unit: G
Additional Code 1: Not reported
Additional Code 2: Not reported
Additional Code 3: Not reported

Map ID
Direction
Distance
Elevation

MAP FINDINGS

Site

Database(s)

EDR ID Number
EPA ID Number

KONICA 1 HR PHOTO (Continued)

S113016571

Additional Code 4: Not reported
Additional Code 5: Not reported

Shipment Date: 19950705
Creation Date: 4/2/1996 0:00:00
Receipt Date: 19950705
Manifest ID: 95403658
Trans EPA ID: CAD108040858
Trans Name: Not reported
Trans 2 EPA ID: Not reported
Trans 2 Name: Not reported
TSDf EPA ID: CAD108040858
Trans Name: Not reported
TSDf Alt EPA ID: CAD108040858
TSDf Alt Name: Not reported
Waste Code Description: 541 - Photochemicals / photo processing waste
RCRA Code: D011
Meth Code: R01 - Recycler
Quantity Tons: 0.0625
Waste Quantity: 15
Quantity Unit: G
Additional Code 1: Not reported
Additional Code 2: Not reported
Additional Code 3: Not reported
Additional Code 4: Not reported
Additional Code 5: Not reported

Shipment Date: 19950614
Creation Date: 4/2/1996 0:00:00
Receipt Date: 19950614
Manifest ID: 95406197
Trans EPA ID: CAD108040858
Trans Name: Not reported
Trans 2 EPA ID: Not reported
Trans 2 Name: Not reported
TSDf EPA ID: CAD108040858
Trans Name: Not reported
TSDf Alt EPA ID: CAD108040858
TSDf Alt Name: Not reported
Waste Code Description: 541 - Photochemicals / photo processing waste
RCRA Code: D011
Meth Code: R01 - Recycler
Quantity Tons: 0.0625
Waste Quantity: 15
Quantity Unit: G
Additional Code 1: Not reported
Additional Code 2: Not reported
Additional Code 3: Not reported
Additional Code 4: Not reported
Additional Code 5: Not reported

LOS ANGELES HM:

Name: MANNA KOREAN BBQ
Address: 333 S ALAMEDA ST # 305
City,State,Zip: LOS ANGELES, CA 90013
Facility ID: FA0039393
Last Run Date: 06/01/2019

Map ID
Direction
Distance
Elevation

MAP FINDINGS

Site

Database(s)

EDR ID Number
EPA ID Number

KONICA 1 HR PHOTO (Continued)

S113016571

Status: ACTIVE

HWTS:
Name: KONICA 1 HR PHOTO
Address: 333 S ALAMEDA ST
Address 2: Not reported
City,State,Zip: LOS ANGELES, CA 900130000
EPA ID: CAD982478927
Inactive Date: 01/01/1999
Create Date: 06/15/1989
Last Act Date: 09/14/2004
Mailing Name: Not reported
Mailing Address: 333 S ALAMEDA ST
Mailing Address 2: Not reported
Mailing City,State,Zip: LOS ANGELES, CA 900131732
Owner Name: KONICA 1 HR PHOTO
Owner Address: 333 S ALAMEDA ST
Owner Address 2: Not reported
Owner City,State,Zip: LOS ANGELES, CA 900131732
Contact Name: ARIGA KOKI
Contact Address: 333 S ALAMEDA ST
Contact Address 2: Not reported
City,State,Zip: LOS ANGELES, CA 900131732

G37
NNE
< 1/8
0.045 mi.
235 ft.

YAOHAN U.S.A.
333 S ALAMEDA ST 300
LOS ANGELES, CA 90013
Site 4 of 9 in cluster G

SWEEPS UST **S106934609**
N/A

Relative:
Higher
Actual:
262 ft.

SWEEPS UST:
Name: YAOHAN U.S.A.
Address: 333 S ALAMEDA ST 300
City: LOS ANGELES
Status: Active
Comp Number: 8147
Number: 9
Board Of Equalization: Not reported
Referral Date: 07-09-93
Action Date: 07-09-93
Created Date: 07-09-93
Owner Tank Id: Not reported
SWRCB Tank Id: Not reported
Tank Status: Not reported
Capacity: Not reported
Active Date: Not reported
Tank Use: Not reported
STG: Not reported
Content: Not reported
Number Of Tanks: Not reported

Map ID
 Direction
 Distance
 Elevation

MAP FINDINGS

Site

Database(s)

EDR ID Number
 EPA ID Number

G38
NNE
 < 1/8
 0.045 mi.
 235 ft.

YAOHAN U.S.A.
333 S ALAMEDA ST UN 323
LOS ANGELES, CA 90013

Site 5 of 9 in cluster G

UST U004307149
N/A

Relative:
Higher

LOS ANGELES UST:

Actual:
262 ft.

Name: YAOHAN U.S.A.
 Address: 333 S ALAMEDA ST UN 323
 City,State,Zip: LOS ANGELES, CA 90013
 Facility ID: FA0029799
 Last Run Date: 06/03/2019
 Status: INACTIVE

G39
NNE
 < 1/8
 0.045 mi.
 235 ft.

3 ALAMEDA PLAZA LLC
333 S ALAMEDA ST
LOS ANGELES, CA 90013

Site 6 of 9 in cluster G

HAZMAT S112844372
CERS N/A

Relative:
Higher

LOS ANGELES HM:

Actual:
262 ft.

Name: 3 ALAMEDA PLAZA LLC
 Address: 333 S ALAMEDA ST
 City,State,Zip: LOS ANGELES, CA 90013
 Facility ID: FA0034329
 Last Run Date: 06/01/2019
 Status: ACTIVE

CERS:

Name: 3 ALAMEDA PLAZA LLC
 Address: 333 S ALAMEDA ST
 City,State,Zip: LOS ANGELES, CA 90013
 Site ID: 423573
 CERS ID: 10257781
 CERS Description: Chemical Storage Facilities

Violations:

Site ID: 423573
 Site Name: 3 ALAMEDA PLAZA LLC
 Violation Date: 04-07-2017
 Citation: HSC 6.95 25508(a)(1) - California Health and Safety Code, Chapter 6.95, Section(s) 25508(a)(1)
 Violation Description: Failure to complete and electronically submit a business plan when storing/handling a hazardous material at or above reportable quantities.
 Violation Notes: Returned to compliance on 10/02/2017.
 Violation Division: Los Angeles City Fire Department
 Violation Program: HMRRP
 Violation Source: CERS

Site ID: 423573
 Site Name: 3 ALAMEDA PLAZA LLC
 Violation Date: 08-14-2019
 Citation: HSC 6.95 25508(a)(1) - California Health and Safety Code, Chapter 6.95, Section(s) 25508(a)(1)
 Violation Description: Failure to complete and electronically submit a site map with all required content.
 Violation Notes: Returned to compliance on 12/30/2019. Review, update and resubmit the site map in CERS to include the following required missing elements: Storm/sewer drains, emergency response equipment. You can download

Map ID
Direction
Distance
Elevation

MAP FINDINGS

Site

Database(s)

EDR ID Number
EPA ID Number

3 ALAMEDA PLAZA LLC (Continued)

S112844372

detailed SITE MAP INSTRUCTIONS in the Hazardous Materials Business Plan (HMBP) Section using the following link
<https://www.lafd.org/fire-prevention/cupa/documents-forms>
Los Angeles City Fire Department

Violation Division: HMRRP
Violation Program: CERS
Violation Source:

Site ID: 423573
Site Name: 3 ALAMEDA PLAZA LLC
Violation Date: 12-04-2019
Citation: HSC 6.95 25508(a)(1) - California Health and Safety Code, Chapter 6.95, Section(s) 25508(a)(1)

Violation Description: Failure to establish and electronically submit an adequate emergency response plan and procedures for a release or threatened release of a hazardous material.

Violation Notes: The Emergency Response/Contingency Plan is incomplete. Please review the form and complete the following missing and/or incorrect sections; Section H. You can download the most current CONTINGENCY PLAN form as well as CONTINGENCY PLAN INSTRUCTIONS in the Hazardous Materials Business Plan Section (HMBP) using the following link
<https://www.lafd.org/fire-prevention/cupa/documents-forms>
Los Angeles City Fire Department

Violation Division: HMRRP
Violation Program: CERS
Violation Source:

Site ID: 423573
Site Name: 3 ALAMEDA PLAZA LLC
Violation Date: 04-07-2017
Citation: HSC 6.95 25508.2 - California Health and Safety Code, Chapter 6.95, Section(s) 25508.2

Violation Description: Failure to annually review and electronically certify that the business plan is complete and accurate on or before the annual due date.

Violation Notes: Returned to compliance on 10/02/2017.

Violation Division: Los Angeles City Fire Department
Violation Program: HMRRP
Violation Source: CERS

Site ID: 423573
Site Name: 3 ALAMEDA PLAZA LLC
Violation Date: 12-30-2019
Citation: HSC 6.95 25508(a)(1) - California Health and Safety Code, Chapter 6.95, Section(s) 25508(a)(1)

Violation Description: Failure to complete and electronically submit a site map with all required content.

Violation Notes: Review, update and resubmit the site map in CERS to include the following required missing elements: Document NORTH orientation. There is an arrow on the map, but it does not state the orientation. You can download detailed SITE MAP INSTRUCTIONS in the Hazardous Materials Business Plan (HMBP) Section using the following link
<https://www.lafd.org/fire-prevention/cupa/documents-forms>
Los Angeles City Fire Department

Violation Division: HMRRP
Violation Program: CERS
Violation Source:

Site ID: 423573
Site Name: 3 ALAMEDA PLAZA LLC

Map ID
Direction
Distance
Elevation

MAP FINDINGS

Site

Database(s)

EDR ID Number
EPA ID Number

3 ALAMEDA PLAZA LLC (Continued)

S112844372

Violation Date: 04-07-2017
Citation: HSC 6.95 25508(a)(1) - California Health and Safety Code, Chapter 6.95, Section(s) 25508(a)(1)
Violation Description: Failure to establish and electronically submit an adequate training program in safety procedures in the event of a release or threatened release of a hazardous material.
Violation Notes: Returned to compliance on 10/02/2017.
Violation Division: Los Angeles City Fire Department
Violation Program: HMRRP
Violation Source: CERS

Site ID: 423573
Site Name: 3 ALAMEDA PLAZA LLC
Violation Date: 04-07-2017
Citation: HSC 6.95 25508(a)(1) - California Health and Safety Code, Chapter 6.95, Section(s) 25508(a)(1)
Violation Description: Failure to complete and electronically submit hazardous material inventory information for all reportable hazardous materials on site at or above reportable quantities.
Violation Notes: Returned to compliance on 10/02/2017.
Violation Division: Los Angeles City Fire Department
Violation Program: HMRRP
Violation Source: CERS

Site ID: 423573
Site Name: 3 ALAMEDA PLAZA LLC
Violation Date: 04-07-2017
Citation: HSC 6.95 25505.1 - California Health and Safety Code, Chapter 6.95, Section(s) 25505.1
Violation Description: Failure to notify property owner in writing that the business is subject to the business plan program and has complied with its provisions.
Violation Notes: Returned to compliance on 10/02/2017.
Violation Division: Los Angeles City Fire Department
Violation Program: HMRRP
Violation Source: CERS

Site ID: 423573
Site Name: 3 ALAMEDA PLAZA LLC
Violation Date: 04-07-2017
Citation: HSC 6.95 25505(a)(4) - California Health and Safety Code, Chapter 6.95, Section(s) 25505(a)(4)
Violation Description: Failure to provide initial and annual training to all employees in safety procedures in the event of a release or threatened release of a hazardous material or failure to document and maintain training records for a minimum of three years.
Violation Notes: Returned to compliance on 10/02/2017.
Violation Division: Los Angeles City Fire Department
Violation Program: HMRRP
Violation Source: CERS

Site ID: 423573
Site Name: 3 ALAMEDA PLAZA LLC
Violation Date: 08-14-2019
Citation: HSC 6.95 25508.2 - California Health and Safety Code, Chapter 6.95, Section(s) 25508.2
Violation Description: Failure to annually review and electronically certify that the

Map ID
Direction
Distance
Elevation

MAP FINDINGS

Site

Database(s)

EDR ID Number
EPA ID Number

3 ALAMEDA PLAZA LLC (Continued)

S112844372

Violation Notes: business plan is complete and accurate on or before the annual due date.
Electronically submit and certify in CERS that the Hazardous Materials Business Plan is complete, accurate, and in compliance with EPCRA on or before the annual due date.

Violation Division: Los Angeles City Fire Department
Violation Program: HMRRP
Violation Source: CERS

Site ID: 423573
Site Name: 3 ALAMEDA PLAZA LLC
Violation Date: 08-14-2019
Citation: HSC 6.95 25508(a)(1) - California Health and Safety Code, Chapter 6.95, Section(s) 25508(a)(1)

Violation Description: Failure to complete and electronically submit hazardous material inventory information for all reportable hazardous materials on site at or above reportable quantities.

Violation Notes: Returned to compliance on 12/30/2019. Review, update and resubmit the Hazardous Materials Inventory into CERS to include all hazardous material stored in a capacity greater than 55 gallons of liquid, 200 cubic feet of compressed gas or 500 pounds in weight of a solid. Please correct the following: 900 gallons of diesel fuel for generators on the roof. NOT ACCEPTED: PLEASE SEE ERROR WARNING REGARDING FIRE CODE HAZARD CLASSES. THE WARNING INDICATES YOU HAVE SELECTED OBSOLETE DATA. PLEASE REVIEW AND MAKE NECESSARY CORRECTIONS. FOR A DETAILED LIST OF THE NEW FEDERAL CATEGORIES & ADDITIONAL INFORMATION, PLEASE REVIEW THE FOLLOWING RESOURCE - <https://cers.calepa.ca.gov/wp-content/uploads/sites/61/2017/12/CalEPA-New-Federal-Hazard-Categories-1.pdf>

Violation Division: Los Angeles City Fire Department
Violation Program: HMRRP
Violation Source: CERS

Site ID: 423573
Site Name: 3 ALAMEDA PLAZA LLC
Violation Date: 04-07-2017
Citation: HSC 6.95 25508(a)(1) - California Health and Safety Code, Chapter 6.95, Section(s) 25508(a)(1)

Violation Description: Failure to establish and electronically submit an adequate emergency response plan and procedures for a release or threatened release of a hazardous material.

Violation Notes: Returned to compliance on 10/02/2017.

Violation Division: Los Angeles City Fire Department
Violation Program: HMRRP
Violation Source: CERS

Site ID: 423573
Site Name: 3 ALAMEDA PLAZA LLC
Violation Date: 04-07-2017
Citation: 19 CCR 6.95 25508(a)(1) - California Code of Regulations, Title 19, Chapter 6.95, Section(s) 25508(a)(1)

Violation Description: Failure to complete and electronically submit the Business Activities Page and/or Business Owner Operator Identification Page.

Violation Notes: Returned to compliance on 10/02/2017.

Violation Division: Los Angeles City Fire Department
Violation Program: HMRRP
Violation Source: CERS

Map ID
Direction
Distance
Elevation

MAP FINDINGS

Site

Database(s)

EDR ID Number
EPA ID Number

3 ALAMEDA PLAZA LLC (Continued)

S112844372

Site ID: 423573
Site Name: 3 ALAMEDA PLAZA LLC
Violation Date: 04-07-2017
Citation: HSC 6.95 25505.1 - California Health and Safety Code, Chapter 6.95, Section(s) 25505.1
Violation Description: Failure to provide a copy of the business plan to the owner or the owner's agent within five working days after receiving a request for a copy from the owner or the owner's agent.
Violation Notes: Returned to compliance on 10/02/2017.
Violation Division: Los Angeles City Fire Department
Violation Program: HMRRP
Violation Source: CERS

Site ID: 423573
Site Name: 3 ALAMEDA PLAZA LLC
Violation Date: 04-07-2017
Citation: HSC 6.95 25508.1(a)-(f) - California Health and Safety Code, Chapter 6.95, Section(s) 25508.1(a)-(f)
Violation Description: Failure to electronically update business plan within 30 days of any one of the following events: A 100 percent or more increase in the quantity of a previously disclosed material. Any handling of a previously undisclosed hazardous materials at or above reportable quantities. A change of business address, business ownership, or business name. A substantial change in the handler's operations that requires modification to any portion of the business plan.
Violation Notes: Returned to compliance on 10/02/2017.
Violation Division: Los Angeles City Fire Department
Violation Program: HMRRP
Violation Source: CERS

Site ID: 423573
Site Name: 3 ALAMEDA PLAZA LLC
Violation Date: 04-07-2017
Citation: HSC 6.95 25508(a)(1) - California Health and Safety Code, Chapter 6.95, Section(s) 25508(a)(1)
Violation Description: Failure to complete and electronically submit a site map with all required content.
Violation Notes: Returned to compliance on 10/02/2017.
Violation Division: Los Angeles City Fire Department
Violation Program: HMRRP
Violation Source: CERS

Site ID: 423573
Site Name: 3 ALAMEDA PLAZA LLC
Violation Date: 08-14-2019
Citation: HSC 6.95 25508(a)(1) - California Health and Safety Code, Chapter 6.95, Section(s) 25508(a)(1)
Violation Description: Failure to establish and electronically submit an adequate emergency response plan and procedures for a release or threatened release of a hazardous material.
Violation Notes: Returned to compliance on 12/30/2019. Review, update and resubmit the Emergency Response/Contingency Plan and Employee Training Plan in CERS with all the required information. Ensure the phone numbers for the local CUPA (213) 978-3680, Regional Water Quality Control Board (213) 576-6600, and nearest hospital facility are inputted correctly. You can download the most current CONTINGENCY PLAN form as well as CONTINGENCY PLAN INSTRUCTIONS in the Hazardous Materials Business Plan

Map ID
Direction
Distance
Elevation

MAP FINDINGS

Site

Database(s)

EDR ID Number
EPA ID Number

3 ALAMEDA PLAZA LLC (Continued)

S112844372

Section (HMBP) using the following link
<https://www.lafd.org/fire-prevention/cupa/documents-forms> Complete section H.

Violation Division: Los Angeles City Fire Department
Violation Program: HMRRP
Violation Source: CERS

Site ID: 423573
Site Name: 3 ALAMEDA PLAZA LLC
Violation Date: 12-30-2019
Citation: HSC 6.95 25508(a)(1) - California Health and Safety Code, Chapter 6.95, Section(s) 25508(a)(1)

Violation Description: Failure to complete and electronically submit hazardous material inventory information for all reportable hazardous materials on site at or above reportable quantities.

Violation Notes: Review, update and resubmit the Hazardous Materials Inventory into CERS to include all hazardous material stored in a capacity greater than 55 gallons of liquid, 200 cubic feet of compressed gas or 500 pounds in weight of a solid. Please correct the following: Correct to 900 gallons (not pounds) PLEASE SEE ERROR WARNING REGARDING FIRE CODE HAZARD CLASSES. THE WARNING INDICATES YOU HAVE SELECTED OBSOLETE DATA. PLEASE REVIEW AND MAKE NECESSARY CORRECTIONS. FOR A DETAILED LIST OF THE NEW FEDERAL CATEGORIES & ADDITIONAL INFORMATION, PLEASE REVIEW THE FOLLOWING RESOURCE -
<https://cers.calepa.ca.gov/wp-content/uploads/sites/61/2017/12/CaEPA-New-Federal-Hazard-Categories-1.pdf> "

Violation Division: Los Angeles City Fire Department
Violation Program: HMRRP
Violation Source: CERS

Site ID: 423573
Site Name: 3 ALAMEDA PLAZA LLC
Violation Date: 12-04-2019
Citation: HSC 6.95 25508(a)(1) - California Health and Safety Code, Chapter 6.95, Section(s) 25508(a)(1)

Violation Description: Failure to complete and electronically submit a site map with all required content.

Violation Notes: Returned to compliance on 12/30/2019. Review, update and resubmit the site map in CERS to include the following required missing elements; Storm & sewer drains, emergency response equipment. You can download detailed SITE MAP INSTRUCTIONS in the Hazardous Materials Business Plan (HMBP) Section using the following link
<https://www.lafd.org/fire-prevention/cupa/documents-forms>

Violation Division: Los Angeles City Fire Department
Violation Program: HMRRP
Violation Source: CERS

Site ID: 423573
Site Name: 3 ALAMEDA PLAZA LLC
Violation Date: 12-04-2019
Citation: HSC 6.95 25508(a)(1) - California Health and Safety Code, Chapter 6.95, Section(s) 25508(a)(1)

Violation Description: Failure to complete and electronically submit hazardous material inventory information for all reportable hazardous materials on site at or above reportable quantities.

Violation Notes: Returned to compliance on 12/30/2019. Please review your hazardous material inventory and correct hazard categories for the following

Map ID
Direction
Distance
Elevation

MAP FINDINGS

Site

Database(s)

EDR ID Number
EPA ID Number

3 ALAMEDA PLAZA LLC (Continued)

S112844372

materials. : Diesel - must select a "YES" for the Hazard classification. You may refer to Section 2 of a current Safety Data Sheets (SDS) (previously called an MSDS) to determine which of the new federal hazard categories apply.

Violation Division: Los Angeles City Fire Department
Violation Program: HMRRP
Violation Source: CERS

Site ID: 423573
Site Name: 3 ALAMEDA PLAZA LLC
Violation Date: 04-07-2017
Citation: HSC 6.95 25507 - California Health and Safety Code, Chapter 6.95, Section(s) 25507

Violation Description: Failure to adequately establish and implement a business plan when storing/handling a hazardous material at or above reportable quantities.

Violation Notes: Returned to compliance on 10/02/2017.

Violation Division: Los Angeles City Fire Department
Violation Program: HMRRP
Violation Source: CERS

Evaluation:
Eval General Type: Other/Unknown
Eval Date: 12-30-2019
Violations Found: Yes
Eval Type: Other, not routine, done by local agency
Eval Notes: Documents uploaded to CERS were reviewed. Indicated previously in this report are violations, originally issued on 8/14/19, that have not been resolved by the original COMPLY BY date. These violations have been re-issued and the violation class upgraded. Review and correct all violations indicated in this report, on or before the new COMPLY BY date associated with each violation. Failure to resolve these violations will result in this facility being subject to formal enforcement. NOTE: The LAMC, Sections (L.A.M.C. SECTIONS 57.105.1.4; 57.120.3; 57.121.2 and 57.121.2.1.) requires businesses that store, use or handle hazardous materials in the City of Los Angeles to obtain a Consolidated Permit from the Los Angeles Fire Department CUPA **** Annual submission of a Hazardous Materials Business Plan into California Environmental Reporting System (CERS) is required between January 1 and March 1 of every year. Per L.A.M.C. 57.121.3.5, failure to submit the required material [Truncated]

Eval Division: Los Angeles City Fire Department
Eval Program: HMRRP
Eval Source: CERS

Eval General Type: Other/Unknown
Eval Date: 08-21-2017
Violations Found: No
Eval Type: Other, not routine, done by local agency
Eval Notes: to date no CERS submittals. Sent follow up to mr Kim 8-21-17 with a copy of the report, contingency plan template, site map, contractor list, and class flyer

Eval Division: Los Angeles City Fire Department
Eval Program: HMRRP
Eval Source: CERS

Eval General Type: Other/Unknown

Map ID
Direction
Distance
Elevation

MAP FINDINGS

Site

Database(s)

EDR ID Number
EPA ID Number

3 ALAMEDA PLAZA LLC (Continued)

S112844372

Eval Date: 12-04-2019
Violations Found: Yes
Eval Type: Other, not routine, done by local agency
Eval Notes: Second Notice of Violation Inspection Report Documents uploaded to CERS were reviewed. Indicated previously in this report are violations, originally issued on 8/14/19, that have not been resolved by the original COMPLY BY date. These violations have been re-issued and the violation class upgraded. Review and correct all violations indicated in this report, on or before the new COMPLY BY date associated with each violation. Failure to resolve these violations will result in this facility being subject to formal enforcement.
NOTE: The LAMC, Sections (L.A.M.C. SECTIONS 57.105.1.4; 57.120.3; 57.121.2 and 57.121.2.1.) requires businesses that store, use or handle hazardous materials in the City of Los Angeles to obtain a Consolidated Permit from the Los Angeles Fire Department CUPA **** Annual submission of a Hazardous Materials Business Plan into California Environmental Reporting System (CERS) is required between January 1 and March 1 of every year. Per L.A.M.C. [Truncated]

Eval Division: Los Angeles City Fire Department
Eval Program: HMRRP
Eval Source: CERS

Eval General Type: Compliance Evaluation Inspection
Eval Date: 04-07-2017
Violations Found: Yes
Eval Type: Routine done by local agency
Eval Notes: Inspection Report Consent to enter, inspect and take photographs was given by: Jay Kim Documents uploaded to CERS were reviewed and field verified. The following is a list items that need to be corrected: 1. Update CERS to include all hazardous material to include fuel for generators 2. Please follow the additional instructions listed below
NOTE: The LAMC, Sections (L.A.M.C. SECTIONS 57.105.1.4; 57.120.3; 57.121.2 and 57.121.2.1.) requires business that store, uses or handle hazardous materials in the City of Los Angeles to obtain a Consolidated Permit from the Los Angeles Fire Department CUPA. To receive a Consolidated Permit you must satisfy the following requirement: **** Annual submission of a hazardous materials business plan to CERS by March 1 of every year. Please remember that any change in inventory of greater than 100 percent will require new submission within 30 days of that change. For new CERS users, please follow the procedures below: 1. Log in [Truncated]

Eval Division: Los Angeles City Fire Department
Eval Program: HMRRP
Eval Source: CERS

Eval General Type: Other/Unknown
Eval Date: 06-20-2017
Violations Found: No
Eval Type: Other, not routine, done by local agency
Eval Notes: reviewed cers, no submittals as of 6-20-17. Sent follow up email with class info and private contractors.

Eval Division: Los Angeles City Fire Department
Eval Program: HMRRP
Eval Source: CERS

Eval General Type: Compliance Evaluation Inspection
Eval Date: 08-14-2019

Map ID
Direction
Distance
Elevation

MAP FINDINGS

Site

Database(s)

EDR ID Number
EPA ID Number

3 ALAMEDA PLAZA LLC (Continued)

S112844372

Violations Found: Yes
Eval Type: Routine done by local agency
Eval Notes: Consent to enter, inspect and take photographs was given by: Peter Oh The Business Activities, Owner/Operator Identification, Hazardous Materials Inventory, Site Map, Emergency Response/Contingency Plan and Employee Training Plan sections were reviewed in CERS and field verified. Review and correct any violations indicated previously in this report, on or before the COMPLY BY date associated with each violation. NOTE: The LAMC, Sections (L.A.M.C. SECTION 57.105.1.4; 57.120.3; 57.121.2 and 57.121.2.1.) requires businesses that store, use or handle hazardous materials in the City of Los Angeles to obtain a Consolidated Permit from the Los Angeles Fire Department CUPA **** Annual submission of a Hazardous Materials Business Plan into California Environmental Reporting System (CERS) is required between January 1 and March 1 of every year. Per L.A.M.C. 57.121.3.5, failure to submit the required hazardous material business plan (HMBP) information annually into CERS [Truncated]

Eval Division: Los Angeles City Fire Department
Eval Program: HMRRP
Eval Source: CERS

Eval General Type: Other/Unknown
Eval Date: 10-02-2017
Violations Found: No
Eval Type: Other, not routine, done by local agency
Eval Notes: Reviewed CERS submittal. All violations cleared and email sent to mr. kim

Eval Division: Los Angeles City Fire Department
Eval Program: HMRRP
Eval Source: CERS

Eval General Type: Other/Unknown
Eval Date: 08-22-2017
Violations Found: No
Eval Type: Other, not routine, done by local agency
Eval Notes: Mr Kim has requested additional time for his submittal. He will be attending the CERS class on 9/6, and providing his submittals by 9/8. Sent eloy luna an email to confirm the class is still being offered on the 6th.

Eval Division: Los Angeles City Fire Department
Eval Program: HMRRP
Eval Source: CERS

Eval General Type: Compliance Evaluation Inspection
Eval Date: 09-25-2013
Violations Found: No
Eval Type: Routine done by local agency
Eval Notes: Issued NOV for acting without a permit
Eval Division: Los Angeles City Fire Department
Eval Program: HMRRP
Eval Source: CERS

Coordinates:
Site ID: 423573
Facility Name: 3 ALAMEDA PLAZA LLC
Env Int Type Code: HMBP
Program ID: 10257781

Map ID
Direction
Distance
Elevation

MAP FINDINGS

Site

Database(s)

EDR ID Number
EPA ID Number

3 ALAMEDA PLAZA LLC (Continued)

S112844372

Coord Name: Not reported
Ref Point Type Desc: Center of a facility or station.
Latitude: 34.044350
Longitude: -118.238120

Affiliation:

Affiliation Type Desc: Facility Mailing Address
Entity Name: Mailing Address
Entity Title: Not reported
Affiliation Address: 333 S. ALAMEDA ST
Affiliation City: LOS ANGELES
Affiliation State: CA
Affiliation Country: Not reported
Affiliation Zip: 90013
Affiliation Phone: Not reported

Affiliation Type Desc: Identification Signer
Entity Name: Dae Yong Lee
Entity Title: MANAGING MEMBER
Affiliation Address: Not reported
Affiliation City: Not reported
Affiliation State: Not reported
Affiliation Country: Not reported
Affiliation Zip: Not reported
Affiliation Phone: Not reported

Affiliation Type Desc: Legal Owner
Entity Name: Dae Yong Lee
Entity Title: Not reported
Affiliation Address: 1020 S. Crocker St
Affiliation City: Los Angeles
Affiliation State: CA
Affiliation Country: United States
Affiliation Zip: 90021
Affiliation Phone: (213) 999-5593

Affiliation Type Desc: Document Preparer
Entity Name: Jay Kim
Entity Title: Not reported
Affiliation Address: Not reported
Affiliation City: Not reported
Affiliation State: Not reported
Affiliation Country: Not reported
Affiliation Zip: Not reported
Affiliation Phone: Not reported

Affiliation Type Desc: Environmental Contact
Entity Name: KEIKO KUMA
Entity Title: Not reported
Affiliation Address: 333 S. ALAMEDA ST
Affiliation City: LOS ANGELES
Affiliation State: CA
Affiliation Country: Not reported
Affiliation Zip: 90013
Affiliation Phone: Not reported

Affiliation Type Desc: Operator

Map ID
Direction
Distance
Elevation

MAP FINDINGS

Site

Database(s)

EDR ID Number
EPA ID Number

3 ALAMEDA PLAZA LLC (Continued)

S112844372

Entity Name: KEIKO KUMA
Entity Title: Not reported
Affiliation Address: Not reported
Affiliation City: Not reported
Affiliation State: Not reported
Affiliation Country: Not reported
Affiliation Zip: Not reported
Affiliation Phone: (213) 625-7104

Affiliation Type Desc: Parent Corporation
Entity Name: 3 ALAMEDA PLAZA LLC
Entity Title: Not reported
Affiliation Address: Not reported
Affiliation City: Not reported
Affiliation State: Not reported
Affiliation Country: Not reported
Affiliation Zip: Not reported
Affiliation Phone: Not reported

Affiliation Type Desc: CUPA District
Entity Name: Los Angeles City Fire Department
Entity Title: Not reported
Affiliation Address: 200 North Main Street, Room 1780
Affiliation City: Los Angeles
Affiliation State: CA
Affiliation Country: Not reported
Affiliation Zip: 90012
Affiliation Phone: (213) 978-3680

Affiliation Type Desc: Property Owner
Entity Name: Dae Yong Lee
Entity Title: Not reported
Affiliation Address: 1020 S. Crocker St
Affiliation City: Los Angeles
Affiliation State: CA
Affiliation Country: United States
Affiliation Zip: 90021
Affiliation Phone: (213) 999-5593

G40
NNE
< 1/8
0.045 mi.
235 ft.

KONICA 1 HR PHOTO YAOHAN 2ND FLOOR
333 S ALAMEDA ST
LOS ANGELES, CA 90013
Site 7 of 9 in cluster G

RCRA-SQG 1000246625
FINDS CAD982478927
ECHO

Relative:
Higher
Actual:
262 ft.

RCRA-SQG:
Date form received by agency: 1996-09-01 00:00:00.0
Facility name: KONICA 1 HR PHOTO YAOHAN 2ND FLOOR
Facility address: 333 S ALAMEDA ST
LOS ANGELES, CA 90013
EPA ID: CAD982478927
Contact: Not reported
Contact address: Not reported
Not reported
Contact country: US
Contact telephone: Not reported
Contact email: Not reported

Map ID
Direction
Distance
Elevation

MAP FINDINGS

Site

Database(s)

EDR ID Number
EPA ID Number

KONICA 1 HR PHOTO YAOHAN 2ND FLOOR (Continued)

1000246625

EPA Region: 09
Land type: Facility is not located on Indian land. Additional information is not known.
Classification: Small Small Quantity Generator
Description: Handler: generates more than 100 and less than 1000 kg of hazardous waste during any calendar month and accumulates less than 6000 kg of hazardous waste at any time; or generates 100 kg or less of hazardous waste during any calendar month, and accumulates more than 1000 kg of hazardous waste at any time

Owner/Operator Summary:

Owner/operator name: ARIGA KOKI
Owner/operator address: NOT REQUIRED
NOT REQUIRED, ME 99999
Owner/operator country: Not reported
Owner/operator telephone: 415-555-1212
Owner/operator email: Not reported
Owner/operator fax: Not reported
Owner/operator extension: Not reported
Legal status: Private
Owner/Operator Type: Owner
Owner/Op start date: Not reported
Owner/Op end date: Not reported

Owner/operator name: NOT REQUIRED
Owner/operator address: NOT REQUIRED
NOT REQUIRED, ME 99999
Owner/operator country: Not reported
Owner/operator telephone: 415-555-1212
Owner/operator email: Not reported
Owner/operator fax: Not reported
Owner/operator extension: Not reported
Legal status: Private
Owner/Operator Type: Operator
Owner/Op start date: Not reported
Owner/Op end date: Not reported

Handler Activities Summary:

U.S. importer of hazardous waste: No
Mixed waste (haz. and radioactive): No
Recycler of hazardous waste: No
Transporter of hazardous waste: No
Treater, storer or disposer of HW: No
Underground injection activity: No
On-site burner exemption: No
Furnace exemption: No
Used oil fuel burner: No
Used oil processor: No
Used oil refiner: No
Used oil fuel marketer to burner: No
Used oil Specification marketer: No
Used oil transfer facility: No
Used oil transporter: No

Historical Generators:

Date form received by agency: 1988-06-23 00:00:00.0
Site name: KONICA 1 HR PHOTO YAOHAN 2ND FLOOR

Map ID
Direction
Distance
Elevation

MAP FINDINGS

Site

Database(s)

EDR ID Number
EPA ID Number

KONICA 1 HR PHOTO YAOHAN 2ND FLOOR (Continued)

1000246625

Classification: Large Quantity Generator

Violation Status: No violations found

Evaluation Action Summary:

Evaluation date: 1993-10-21 00:00:00.0
Evaluation: COMPLIANCE EVALUATION INSPECTION ON-SITE
Area of violation: Not reported
Date achieved compliance: Not reported
Evaluation lead agency: State Contractor/Grantee

FINDS:

Registry ID: 110002824089

Click Here:

Environmental Interest/Information System:

RCRAInfo is a national information system that supports the Resource Conservation and Recovery Act (RCRA) program through the tracking of events and activities related to facilities that generate, transport, and treat, store, or dispose of hazardous waste. RCRAInfo allows RCRA program staff to track the notification, permit, compliance, and corrective action activities required under RCRA.

[Click this hyperlink](#) while viewing on your computer to access additional FINDS: detail in the EDR Site Report.

ECHO:

Envid: 1000246625
Registry ID: 110002824089
DFR URL: <http://echo.epa.gov/detailed-facility-report?fid=110002824089>
Name: KONICA 1 HR PHOTO YAOHAN 2ND FLOOR
Address: 333 S ALAMEDA ST
City,State,Zip: LOS ANGELES, CA 90013

G41
NNE
< 1/8
0.045 mi.
235 ft.

YAOHAN U.S.A..
333 S ALAMEDA ST
LOS ANGELES, CA 90013
Site 8 of 9 in cluster G

UST U003780809
N/A

Relative:
Higher
Actual:
262 ft.

UST:
Name: YAOHAN U.S.A..
Address: 333 S ALAMEDA ST
City,State,Zip: LOS ANGELES, CA 90013
Facility ID: 24369
Permitting Agency: LOS ANGELES, CITY OF
Latitude: 34.0467724
Longitude: -118.2369469

LOS ANGELES UST:

Name: 3 ALAMEDA PLAZA LLC
Address: 333 S ALAMEDA ST
City,State,Zip: LOS ANGELES, CA 90013
Facility ID: FA0034329
Last Run Date: 06/03/2019
Status: INACTIVE

MAP FINDINGS

Map ID			EDR ID Number
Direction			EPA ID Number
Distance			
Elevation	Site	Database(s)	

F42 SW < 1/8 0.045 mi. 239 ft.	HENDERSON LONNIE 510 CERES AVE LOS ANGELES, CA Site 2 of 8 in cluster F Relative: EDR Hist Cleaner Lower Actual: 256 ft. Year: 1933 Name: HENDERSON LONNIE Type: CLOTHES PRESSERS AND CLEANERS	EDR Hist Cleaner	1009190700 N/A
--	---	-------------------------	---------------------------------

E43 SE < 1/8 0.047 mi. 246 ft.	1008 E 5TH ST LOS ANGELES, CA Site 9 of 13 in cluster E Relative: LOS ANGELES UST: Lower Name: Not reported Actual: 257 ft. Address: 1008 E 5TH ST City,State,Zip: LOS ANGELES, CA Facility ID: Not reported Last Run Date: 01/01/1900 Status: HISTORICAL	UST	U004298522 N/A
--	---	------------	---------------------------------

D44 WSW < 1/8 0.048 mi. 251 ft.	WONG CHESTER 504 GLADYS AVE LOS ANGELES, CA Site 4 of 7 in cluster D Relative: EDR Hist Cleaner Lower Actual: 257 ft. Year: 1942 Name: WONG CHESTER Type: LAUNDRIES ORIENTAL	EDR Hist Cleaner	1009191862 N/A
---	---	-------------------------	---------------------------------

C45 NNW < 1/8 0.051 mi. 270 ft.	350 S TOWNE AVE LOS ANGELES, CA Site 6 of 9 in cluster C Relative: LOS ANGELES UST: Higher Name: Not reported Actual: 263 ft. Address: 350 S TOWNE AVE City,State,Zip: LOS ANGELES, CA Facility ID: Not reported Last Run Date: 01/01/1900 Status: HISTORICAL	UST	U004302180 N/A
---	---	------------	---------------------------------

MAP FINDINGS

Map ID
 Direction
 Distance
 Elevation

Site

Database(s)

EDR ID Number
 EPA ID Number

C46	BELT F W	EDR Hist Auto	1009082409
NW	630 E 4TH ST		N/A
< 1/8	LOS ANGELES, CA		
0.052 mi.			
277 ft.	Site 7 of 9 in cluster C		
Relative:	EDR Hist Auto		
Higher			
Actual:	Year: Name:	Type:	
262 ft.	1942 BELT F W	GASOLINE AND OIL SERVICE STATIONS	

F47	BROWN HENRY	EDR Hist Cleaner	1009187460
SW	519 CERES AVE		N/A
< 1/8	LOS ANGELES, CA		
0.053 mi.			
278 ft.	Site 3 of 8 in cluster F		
Relative:	EDR Hist Cleaner		
Lower			
Actual:	Year: Name:	Type:	
256 ft.	1924 BROWN HENRY	CLOTHES CLEANERS PRESSERS AND DYERS	

D48	WEISBERG JACOB	EDR Hist Cleaner	1009192003
West	819 E 5TH ST		N/A
< 1/8	LOS ANGELES, CA		
0.053 mi.			
279 ft.	Site 5 of 7 in cluster D		
Relative:	EDR Hist Cleaner		
Lower			
Actual:	Year: Name:	Type:	
258 ft.	1929 WEISBERG JACOB 1933 WEISBERG JACOB	CLOTHES PRESSERS CLEANERS AND REPAIRERS CLOTHES PRESSERS AND CLEANERS	

H49	MIKAWAYA	HAZMAT	S123548873
ENE	800 E 4TH ST		N/A
< 1/8	LOS ANGELES, CA 90013		
0.053 mi.			
279 ft.	Site 2 of 6 in cluster H		
Relative:	LOS ANGELES HM:		
Higher	Name:	MIKAWAYA	
Actual:	Address:	800 E 4TH ST	
260 ft.	City,State,Zip:	LOS ANGELES, CA 90013	
	Facility ID:	FA0023867	
	Last Run Date:	06/01/2019	
	Status:	INACTIVE	

Map ID
 Direction
 Distance
 Elevation

MAP FINDINGS

Site

Database(s)

EDR ID Number
 EPA ID Number

H50 **CITY WEST INVESTMENTS LLC**
East **422 SEATON ST**
< 1/8 **LOS ANGELES, CA 90013**
0.054 mi.
283 ft. **Site 3 of 6 in cluster H**

HAZNET **S112968298**
HAZMAT **N/A**
HWTS

Relative:
Higher
Actual:
259 ft.

HAZNET:
 Name: CITY WEST INVESTMENTS LLC
 Address: 422 SEATON ST
 Address 2: Not reported
 City,State,Zip: LOS ANGELES, CA 90013
 Contact: NORMAND SOLOMON
 Telephone: 2136879600
 Mailing Name: Not reported
 Mailing Address: 929 E 2ND ST STE 101

 Year: 2008
 Gepaid: CAC002627370
 TSD EPA ID: CAT080013352
 CA Waste Code: 241 - Tank bottom waste
 Disposal Method: H039 - Other Recovery Of Reclamation For Reuse Including Acid
 Regeneration, Organics Recovery Ect
 Tons: 14.8035

Additional Info:

Year: 2008
 Gen EPA ID: CAC002627370

 Shipment Date: 20080306
 Creation Date: 5/5/2008 18:30:30
 Receipt Date: 20080313
 Manifest ID: 000274664JJK
 Trans EPA ID: CAR000189431
 Trans Name: ADAMS SERVICES INC
 Trans 2 EPA ID: Not reported
 Trans 2 Name: Not reported
 TSDF EPA ID: CAT080013352
 Trans Name: DEMENNO/KERDOON
 TSDF Alt EPA ID: Not reported
 TSDF Alt Name: Not reported
 Waste Code Description: 241 - Tank bottom waste 251 Still bottoms with halogenated organics
 RCRA Code: Not reported
 Meth Code: H039 - Other Recovery Of Reclamation For Reuse Including Acid
 Regeneration, Organics Recovery Ect

 Quantity Tons: 0.417
 Waste Quantity: 100
 Quantity Unit: G
 Additional Code 1: Not reported
 Additional Code 2: Not reported
 Additional Code 3: Not reported
 Additional Code 4: Not reported
 Additional Code 5: Not reported

Shipment Date: 20080303
 Creation Date: 4/22/2008 18:30:50
 Receipt Date: 20080304
 Manifest ID: 000274663JJK
 Trans EPA ID: CAR000189431

Map ID
Direction
Distance
Elevation

MAP FINDINGS

Site

Database(s)

EDR ID Number
EPA ID Number

CITY WEST INVESTMENTS LLC (Continued)

S112968298

Trans Name: ADAMS SERVICES INC
Trans 2 EPA ID: Not reported
Trans 2 Name: Not reported
TSDf EPA ID: CAT080013352
Trans Name: DEMENNO/KERDOON
TSDf Alt EPA ID: Not reported
TSDf Alt Name: Not reported
Waste Code Description: 241 - Tank bottom waste 251 Still bottoms with halogenated organics
RCRA Code: Not reported
Meth Code: H039 - Other Recovery Of Reclamation For Reuse Including Acid
Regeneration, Organics Recovery Ect

Quantity Tons: 7.089
Waste Quantity: 1700
Quantity Unit: G
Additional Code 1: Not reported
Additional Code 2: Not reported
Additional Code 3: Not reported
Additional Code 4: Not reported
Additional Code 5: Not reported

Shipment Date: 20080229
Creation Date: 4/22/2008 18:30:30
Receipt Date: 20080229
Manifest ID: 000274659JJK
Trans EPA ID: CAR000189431
Trans Name: ADAMS SERVICES INC
Trans 2 EPA ID: Not reported
Trans 2 Name: Not reported
TSDf EPA ID: CAT080013352
Trans Name: DEMENNO/KERDOON
TSDf Alt EPA ID: Not reported
TSDf Alt Name: Not reported
Waste Code Description: 241 - Tank bottom waste 251 Still bottoms with halogenated organics
RCRA Code: Not reported
Meth Code: H039 - Other Recovery Of Reclamation For Reuse Including Acid
Regeneration, Organics Recovery Ect

Quantity Tons: 7.2975
Waste Quantity: 1750
Quantity Unit: G
Additional Code 1: Not reported
Additional Code 2: Not reported
Additional Code 3: Not reported
Additional Code 4: Not reported
Additional Code 5: Not reported

LOS ANGELES HM:

Name: VACANT PARKING LOT
Address: 422 SEATON ST
City,State,Zip: LOS ANGELES, CA 90013
Facility ID: FA0036770
Last Run Date: 06/01/2019
Status: INACTIVE

HWTS:

Name: CITY WEST INVESTMENTS LLC
Address: 422 SEATON ST

Map ID
Direction
Distance
Elevation

MAP FINDINGS

Site

Database(s)

EDR ID Number
EPA ID Number

CITY WEST INVESTMENTS LLC (Continued)

S112968298

Address 2: Not reported
City,State,Zip: LOS ANGELES, CA 90013
EPA ID: CAC002627370
Inactive Date: 08/26/2008
Create Date: 02/27/2008
Last Act Date: 09/18/2008
Mailing Name: Not reported
Mailing Address: 929 E 2ND ST STE 101
Mailing Address 2: Not reported
Mailing City,State,Zip: LOS ANGELES, CA 900124337
Owner Name: CITY WEST INVESTMENTS LLC
Owner Address: 929 E 2ND ST STE 101
Owner Address 2: Not reported
Owner City,State,Zip: LOS ANGELES, CA 900124337
Contact Name: NORMAND SOLOMON
Contact Address: 929 E 2ND ST STE 101
Contact Address 2: Not reported
City,State,Zip: LOS ANGELES, CA 900124337

H51
East
< 1/8
0.054 mi.
283 ft.

VACANT PARKING LOT
422 SEATON ST
LOS ANGELES, CA 90013

UST U004307918
N/A

Site 4 of 6 in cluster H

Relative:
Higher
Actual:
259 ft.

LOS ANGELES UST:
Name: VACANT PARKING LOT
Address: 422 SEATON ST
City,State,Zip: LOS ANGELES, CA 90013
Facility ID: FA0036770
Last Run Date: 06/03/2019
Status: INACTIVE

I52
NW
< 1/8
0.055 mi.
289 ft.

STANFORD GARAGE
411 STANFORD AVE
LOS ANGELES, CA

EDR Hist Auto 1009081349
N/A

Site 1 of 8 in cluster I

Relative:
Higher
Actual:
261 ft.

EDR Hist Auto
Year: Name: Type:
1933 STANFORD GARAGE AUTOMOBILE REPAIRING

I53
NW
< 1/8
0.055 mi.
289 ft.

411 STANFORD AVE
LOS ANGELES, CA

UST U004302501
N/A

Site 2 of 8 in cluster I

Relative:
Higher
Actual:
261 ft.

LOS ANGELES UST:
Name: Not reported
Address: 411 STANFORD AVE
City,State,Zip: LOS ANGELES, CA
Facility ID: Not reported

MAP FINDINGS

Map ID
Direction
Distance
Elevation

Site

Database(s)

EDR ID Number
EPA ID Number

(Continued)

U004302501

Last Run Date: 01/01/1900
Status: HISTORICAL

D54
West
< 1/8
0.056 mi.
296 ft.
Relative:
Lower
Actual:
258 ft.

SING SING
813 E 5TH ST
LOS ANGELES, CA
Site 6 of 7 in cluster D

EDR Hist Cleaner **1009185086**
N/A

EDR Hist Cleaner

Year: Name: Type:
1924 SING SING LAUNDRIES ORIENTAL

C55
NNW
< 1/8
0.057 mi.
299 ft.
Relative:
Higher
Actual:
262 ft.

601-03 E 4TH ST
LOS ANGELES, CA
Site 8 of 9 in cluster C

UST **U004303576**
N/A

LOS ANGELES UST:

Name: Not reported
Address: 601-03 E 4TH ST
City, State, Zip: LOS ANGELES, CA
Facility ID: Not reported
Last Run Date: 01/01/1900
Status: HISTORICAL

C56
NNW
< 1/8
0.057 mi.
303 ft.
Relative:
Higher
Actual:
263 ft.

BAKER M E
345 TOWNE AVE
LOS ANGELES, CA
Site 9 of 9 in cluster C

EDR Hist Auto **1009080013**
N/A

EDR Hist Auto

Year: Name: Type:
1929 CLIPPINGER I H AUTOMOBILE REPAIRING AND SERVICE STATIONS
1937 BAKER M E AUTOMOBILE REPAIRING

E57
East
< 1/8
0.060 mi.
315 ft.
Relative:
Higher
Actual:
259 ft.

440 SEATON SEISMIC/SPECTRA
440 SEATON STREET
LOS ANGELES, CA 90013
Site 10 of 13 in cluster E

RCRA NonGen / NLR **1025829263**
CAC003008817

RCRA NonGen / NLR:

Date form received by agency: 2019-04-04 00:00:00.0
Facility name: 440 SEATON SEISMIC/SPECTRA
Facility address: 440 SEATON STREET
LOS ANGELES, CA 90013
EPA ID: CAC003008817
Mailing address: 2510 SUPPLY STREET

Map ID
Direction
Distance
Elevation

MAP FINDINGS

Site

Database(s)

EDR ID Number
EPA ID Number

440 SEATON SEISMIC/SPECTRA (Continued)

1025829263

POMONA, CA 91767
Contact: ISAC ARREDONDO
Contact address: 2510 SUPPLY STREET
POMONA, CA 91767
Contact country: Not reported
Contact telephone: 909-599-0760
Contact email: IARREDONDO@SPECTRACOMPANY.COM
EPA Region: 09
Classification: Non-Generator
Description: Handler: Non-Generators do not presently generate hazardous waste

Owner/Operator Summary:

Owner/operator name: RAY ADAMYK
Owner/operator address: 2510 SUPPLY STREET
POMONA, CA 91767
Owner/operator country: Not reported
Owner/operator telephone: 909-599-0760
Owner/operator email: Not reported
Owner/operator fax: Not reported
Owner/operator extension: Not reported
Legal status: Other
Owner/Operator Type: Owner
Owner/Op start date: Not reported
Owner/Op end date: Not reported

Owner/operator name: ISAC ARREDONDO
Owner/operator address: 2510 SUPPLY STREET
POMONA, CA 91767
Owner/operator country: Not reported
Owner/operator telephone: 909-599-0760
Owner/operator email: Not reported
Owner/operator fax: Not reported
Owner/operator extension: Not reported
Legal status: Other
Owner/Operator Type: Operator
Owner/Op start date: Not reported
Owner/Op end date: Not reported

Handler Activities Summary:

U.S. importer of hazardous waste: No
Mixed waste (haz. and radioactive): No
Recycler of hazardous waste: No
Transporter of hazardous waste: No
Treater, storer or disposer of HW: Yes
Underground injection activity: No
On-site burner exemption: No
Furnace exemption: No
Used oil fuel burner: No
Used oil processor: No
User oil refiner: No
Used oil fuel marketer to burner: No
Used oil Specification marketer: No
Used oil transfer facility: No
Used oil transporter: No

Violation Status: No violations found

MAP FINDINGS

Map ID
Direction
Distance
Elevation

Site

Database(s)

EDR ID Number
EPA ID Number

E58
East
< 1/8
0.060 mi.
315 ft.

**440 SEATON ST
LOS ANGELES, CA**

Site 11 of 13 in cluster E

**UST U004302696
N/A**

**Relative:
Higher**

**Actual:
259 ft.**

LOS ANGELES UST:
Name: Not reported
Address: 440 SEATON ST
City,State,Zip: LOS ANGELES, CA
Facility ID: Not reported
Last Run Date: 01/01/1900
Status: HISTORICAL

E59
East
< 1/8
0.060 mi.
315 ft.

**440 SEATON/SPECTRA
440 SEATON STREET
LOS ANGELES, CA 90013**

Site 12 of 13 in cluster E

**RCRA NonGen / NLR 1024772849
CAC002992766**

**Relative:
Higher**

**Actual:
259 ft.**

RCRA NonGen / NLR:
Date form received by agency: 2018-12-12 00:00:00.0
Facility name: 440 SEATON/SPECTRA
Facility address: 440 SEATON STREET
LOS ANGELES, CA 90013

EPA ID: CAC002992766
Mailing address: 2510 SUPPLY STREET
POMONA, CA 91767

Contact: CARLOS CHACON
Contact address: 2510 SUPPLY STREET
POMONA, CA 91767

Contact country: Not reported
Contact telephone: 909-599-0760
Contact email: IARREDONDO@SPECTRACOMPANY.COM
EPA Region: 09
Classification: Non-Generator
Description: Handler: Non-Generators do not presently generate hazardous waste

Owner/Operator Summary:
Owner/operator name: RAY ADAMYK
Owner/operator address: 2510 SUPPLY STREET
POMONA, CA 91767

Owner/operator country: Not reported
Owner/operator telephone: 909-599-0760
Owner/operator email: Not reported
Owner/operator fax: Not reported
Owner/operator extension: Not reported
Legal status: Other
Owner/Operator Type: Owner
Owner/Op start date: Not reported
Owner/Op end date: Not reported

Owner/operator name: CARLOS CHACON
Owner/operator address: 2510 SUPPLY STREET
POMONA, CA 91767

Owner/operator country: Not reported
Owner/operator telephone: 909-599-0760
Owner/operator email: Not reported
Owner/operator fax: Not reported

Map ID
Direction
Distance
Elevation

MAP FINDINGS

Site

Database(s)

EDR ID Number
EPA ID Number

440 SEATON/SPECTRA (Continued)

1024772849

Owner/operator extension: Not reported
Legal status: Other
Owner/Operator Type: Operator
Owner/Op start date: Not reported
Owner/Op end date: Not reported

Handler Activities Summary:

U.S. importer of hazardous waste: No
Mixed waste (haz. and radioactive): No
Recycler of hazardous waste: No
Transporter of hazardous waste: No
Treater, storer or disposer of HW: No
Underground injection activity: No
On-site burner exemption: No
Furnace exemption: No
Used oil fuel burner: No
Used oil processor: No
User oil refiner: No
Used oil fuel marketer to burner: No
Used oil Specification marketer: No
Used oil transfer facility: No
Used oil transporter: No

Violation Status: No violations found

E60
East
< 1/8
0.060 mi.
315 ft.

440 SEATON SEISMIC/SPECTRA
440 SEATON STREET
LOS ANGELES, CA 90013
Site 13 of 13 in cluster E

RCRA NonGen / NLR **1024774306**
CAC002994228

Relative:
Higher
Actual:
259 ft.

RCRA NonGen / NLR:
Date form received by agency: 2018-12-26 00:00:00.0
Facility name: 440 SEATON SEISMIC/SPECTRA
Facility address: 440 SEATON STREET
LOS ANGELES, CA 90013
EPA ID: CAC002994228
Mailing address: 2510 SUPPLY STREET
POMONA, CA 91767
Contact: ISAC ARREDONDO
Contact address: 2510 SUPPLY STREET
POMONA, CA 91767
Contact country: Not reported
Contact telephone: 909-599-0760
Contact email: IARREDONDO@SPECTRACOMPANY.COM
EPA Region: 09
Classification: Non-Generator
Description: Handler: Non-Generators do not presently generate hazardous waste

Owner/Operator Summary:

Owner/operator name: RAY ADAMYK
Owner/operator address: 2510 SUPPLY STREET
POMONA, CA 91767
Owner/operator country: Not reported
Owner/operator telephone: 909-599-0760
Owner/operator email: Not reported
Owner/operator fax: Not reported
Owner/operator extension: Not reported

Map ID
Direction
Distance
Elevation

MAP FINDINGS

Site

Database(s)

EDR ID Number
EPA ID Number

440 SEATON SEISMIC/SPECTRA (Continued)

1024774306

Legal status: Other
Owner/Operator Type: Owner
Owner/Op start date: Not reported
Owner/Op end date: Not reported

Owner/operator name: ISAC ARREDONDO
Owner/operator address: 2510 SUPPLY STREET
POMONA, CA 91767

Owner/operator country: Not reported
Owner/operator telephone: 909-599-0760
Owner/operator email: Not reported
Owner/operator fax: Not reported
Owner/operator extension: Not reported
Legal status: Other
Owner/Operator Type: Operator
Owner/Op start date: Not reported
Owner/Op end date: Not reported

Handler Activities Summary:

U.S. importer of hazardous waste: No
Mixed waste (haz. and radioactive): No
Recycler of hazardous waste: No
Transporter of hazardous waste: No
Treater, storer or disposer of HW: No
Underground injection activity: No
On-site burner exemption: No
Furnace exemption: No
Used oil fuel burner: No
Used oil processor: No
User oil refiner: No
Used oil fuel marketer to burner: No
Used oil Specification marketer: No
Used oil transfer facility: No
Used oil transporter: No

Violation Status: No violations found

D61
West
< 1/8
0.061 mi.
320 ft.
Relative:
Lower
Actual:
258 ft.

WEISBERG JACOB
805 E 5TH ST
LOS ANGELES, CA
Site 7 of 7 in cluster D
EDR Hist Cleaner
Year: Name:
1937 WEISBERG JACOB

EDR Hist Cleaner **1009191332**
N/A

Type:
CLOTHES PRESSERS AND CLEANERS

MAP FINDINGS

Map ID Direction Distance Elevation	Site	Database(s)	EDR ID Number EPA ID Number
I62 WNW < 1/8 0.061 mi. 323 ft.	SMITH A A 438 STANFORD AVE LOS ANGELES, CA Site 3 of 8 in cluster I	EDR Hist Auto	1009081518 N/A
Relative: Higher	EDR Hist Auto		
Actual: 259 ft.	Year: 1937 Name: SMITH A A	Type: AUTOMOBILE REPAIRING	
I63 WNW < 1/8 0.061 mi. 323 ft.	AMERICA NICHIREI FOODS CORP 440 S STANFORD AVE LOS ANGELES, CA 90013 Site 4 of 8 in cluster I	HAZMAT	S123546742 N/A
Relative: Higher	LOS ANGELES HM: Name: AMERICA NICHIREI FOODS CORP		
Actual: 259 ft.	Address: 440 S STANFORD AVE City,State,Zip: LOS ANGELES, CA 90013 Facility ID: FA0016788 Last Run Date: 06/01/2019 Status: INACTIVE		
I64 WNW < 1/8 0.061 mi. 324 ft.	CITY TOOL WORKS INC 425 S STANFORD AVE LOS ANGELES, CA 90013 Site 5 of 8 in cluster I	HAZMAT	S123541358 N/A
Relative: Higher	LOS ANGELES HM: Name: CITY TOOL WORKS INC		
Actual: 260 ft.	Address: 425 S STANFORD AVE City,State,Zip: LOS ANGELES, CA 90013 Facility ID: FA0000207 Last Run Date: 06/01/2019 Status: INACTIVE		
J65 NNE < 1/8 0.062 mi. 326 ft.	FOURTH AND ALAMEDA 320 S ALAMEDA STREET LOS ANGELES, CA 90013 Site 1 of 4 in cluster J	US BROWNFIELDS FINDS	1026004449 N/A
Relative: Higher	US BROWNFIELDS: Name: FOURTH AND ALAMEDA		
Actual: 262 ft.	Address: 320 S ALAMEDA STREET City,State,Zip: LOS ANGELES, CA 90013 Recipient Name: State of California High-Speed Rail Authority Grant Type: Assessment Property Number: 5163-010-004; 5163-010-008 Parcel size: 0.66 Latitude: 34.044604 Longitude: -118.2374159 HCM Label: - Map Scale: -		

Map ID
Direction
Distance
Elevation

MAP FINDINGS

Site

Database(s)

EDR ID Number
EPA ID Number

FOURTH AND ALAMEDA (Continued)

1026004449

Point of Reference:	-
Highlights:	-
Datum:	-
Acres Property ID:	239947
IC Data Access:	-
Start Date:	-
Redev Completion Date:	-
Completed Date:	-
Acres Cleaned Up:	-
Cleanup Funding:	-
Cleanup Funding Source:	-
Assessment Funding:	16732
Assessment Funding Source:	EPA
Redevelopment Funding:	-
Redev. Funding Source:	-
Redev. Funding Entity Name:	-
Redevelopment Start Date:	-
Assessment Funding Entity:	US EPA - Brownfields Assessment Cooperative Agreement
Cleanup Funding Entity:	-
Grant Type:	Petroleum
Accomplishment Type:	Phase I Environmental Assessment
Accomplishment Count:	Y
Cooperative Agreement Number:	99T61101
Start Date:	11/15/2018
Ownership Entity:	-
Completion Date:	6/25/2019
Current Owner:	-
Did Owner Change:	-
Cleanup Required:	U
Video Available:	-
Photo Available:	-
Institutional Controls Required:	U
IC Category Proprietary Controls:	-
IC Cat. Info. Devices:	-
IC Cat. Gov. Controls:	-
IC Cat. Enforcement Permit Tools:	-
IC in place date:	-
IC in place:	-
State/tribal program date:	-
State/tribal program ID:	-
State/tribal NFA date:	-
Air cleaned:	-
Asbestos found:	-
Asbestos cleaned:	-
Controlled substance found:	-
Controlled substance cleaned:	-
Drinking water affected:	-
Drinking water cleaned:	-
Groundwater affected:	-
Groundwater cleaned:	-
Lead contaminant found:	-
Lead cleaned up:	-
No media affected:	-
Unknown media affected:	-
Other cleaned up:	-
Other metals found:	-
Other metals cleaned:	-

Map ID
Direction
Distance
Elevation

MAP FINDINGS

Site

Database(s)

EDR ID Number
EPA ID Number

FOURTH AND ALAMEDA (Continued)

1026004449

Other contaminants found: -
Other contams found description: -
PAHs found: -
PAHs cleaned up: -
PCBs found: -
PCBs cleaned up: -
Petro products found: -
Petro products cleaned: -
Sediments found: -
Sediments cleaned: -
Soil affected: -
Soil cleaned up: -
Surface water cleaned: -
VOCs found: -
VOCs cleaned: -
Cleanup other description: -
Num. of cleanup and re-dev. jobs: -
Past use greenspace acreage: -
Past use residential acreage: -
Surface Water: -
Past use commercial acreage: -
Past use industrial acreage: -
Future use greenspace acreage: -
Future use residential acreage: -
Future use commercial acreage: -
Future use industrial acreage: -
Superfund Fed. landowner flag: -
Arsenic cleaned up: -
Cadmium cleaned up: -
Chromium cleaned up: -
Copper cleaned up: -
Iron cleaned up: -
mercury cleaned up: -
Nickel Cleaned Up: -
No clean up: -
Pesticides cleaned up: -
Selenium cleaned up: -
SVOCs cleaned up: -
Unknown clean up: -
Arsenic contaminant found: -
Cadmium contaminant found: -
Chromium contaminant found: -
Copper contaminant found: -
Iron contaminant found: -
Mercury contaminant found: -
Nickel contaminant found: -
No contaminant found: -
Pesticides contaminant found: -
Selenium contaminant found: -
SVOCs contaminant found: -
Unknown contaminant found: -
Future Use: Multistory -
Media affected Bluiding Material: -
Media affected indoor air: -
Building material media cleaned up: -
Indoor air media cleaned up: -
Unknown media cleaned up: -

Map ID
 Direction
 Distance
 Elevation

MAP FINDINGS

Site

Database(s)

EDR ID Number
 EPA ID Number

FOURTH AND ALAMEDA (Continued)

1026004449

Past Use: Multistory -
 Property Description: -
 Below Poverty Number: -
 Below Poverty Percent: -
 Median Income: -
 Median Income Number: -
 Median Income Percent: -
 Vacant Housing Number: -
 Vacant Housing Percent: -
 Unemployed Number: -
 Unemployed Percent: -

FINDS:

Registry ID: 110070629110

Click Here:

Environmental Interest/Information System:

US EPA Assessment, Cleanup and Redevelopment Exchange System (ACRES) is a federal online database for Brownfields Grantees to electronically submit data directly to EPA.

[Click this hyperlink](#) while viewing on your computer to access additional FINDS: detail in the EDR Site Report.

**F66
 SW
 < 1/8
 0.062 mi.
 328 ft.**

**HENDERSON BERNARD
 516 CERES AVE
 LOS ANGELES, CA**

**EDR Hist Cleaner 1009187488
 N/A**

Site 4 of 8 in cluster F

**Relative:
 Lower**

EDR Hist Cleaner

**Actual:
 256 ft.**

Year: Name:
 1929 HENDERSON BERNARD

Type:
 CLOTHES PRESSERS CLEANERS AND REPAIRERS

**K67
 SSE
 < 1/8
 0.073 mi.
 383 ft.**

**DOWNTOWN METALS & RECYCLING CENTER
 526 S ALAMEDA ST
 LOS ANGELES, CA 90013**

**RCRA NonGen / NLR 1024835566
 CAL000377781**

Site 1 of 8 in cluster K

**Relative:
 Lower**

RCRA NonGen / NLR:

Date form received by agency: 2012-08-29 00:00:00.0

**Actual:
 255 ft.**

Facility name: DOWNTOWN METALS & RECYCLING CENTER

Facility address: 526 S ALAMEDA ST
 LOS ANGELES, CA 90013-0000

EPA ID: CAL000377781

Contact: MIKHAIL VORTMAN

Contact address: 526 S ALAMEDA ST
 LOS ANGELES, CA 90013

Contact country: Not reported

Contact telephone: 310-978-9900

Contact email: MV@CARECYCLING.COM

EPA Region: 09

Classification: Non-Generator

Description: Handler: Non-Generators do not presently generate hazardous waste

Map ID
Direction
Distance
Elevation

MAP FINDINGS

Site

Database(s)

EDR ID Number
EPA ID Number

DOWNTOWN METALS & RECYCLING CENTER (Continued)

1024835566

Owner/Operator Summary:

Owner/operator name: MIKHAIL VORTMAN
Owner/operator address: 526 S ALAMEDA ST
LOS ANGELES, CA 90013
Owner/operator country: Not reported
Owner/operator telephone: 310-978-9900
Owner/operator email: Not reported
Owner/operator fax: Not reported
Owner/operator extension: Not reported
Legal status: Other
Owner/Operator Type: Operator
Owner/Op start date: Not reported
Owner/Op end date: Not reported

Owner/operator name: MIKHAIL VORTMAN
Owner/operator address: 526 S ALAMEDA ST
LOS ANGELES, CA 90013
Owner/operator country: Not reported
Owner/operator telephone: 213-448-2914
Owner/operator email: Not reported
Owner/operator fax: Not reported
Owner/operator extension: Not reported
Legal status: Other
Owner/Operator Type: Owner
Owner/Op start date: Not reported
Owner/Op end date: Not reported

Handler Activities Summary:

U.S. importer of hazardous waste: No
Mixed waste (haz. and radioactive): No
Recycler of hazardous waste: No
Transporter of hazardous waste: No
Treater, storer or disposer of HW: No
Underground injection activity: No
On-site burner exemption: No
Furnace exemption: No
Used oil fuel burner: No
Used oil processor: No
User oil refiner: No
Used oil fuel marketer to burner: No
Used oil Specification marketer: No
Used oil transfer facility: No
Used oil transporter: No

Violation Status: No violations found

K68
SSE
< 1/8
0.073 mi.
383 ft.
Relative:
Lower
Actual:
255 ft.

DOWNTOWN METALS & RECYCLING CENTER
526 S ALAMEDA ST
LOS ANGELES, CA 90013
Site 2 of 8 in cluster K

SWRCY:
Name: DOWNTOWN METALS & RECYCLING CENTER
Address: 526 S ALAMEDA ST
City,State,Zip: LOS ANGELES, CA 90013

SWRCY **S106103208**
NPDES **N/A**
HAZMAT
WDS
CIWQS
CERS
HWTS

Map ID
Direction
Distance
Elevation

MAP FINDINGS

Site

Database(s)

EDR ID Number
EPA ID Number

DOWNTOWN METALS & RECYCLING CENTER (Continued)

S106103208

Reg Id: 24106
Cert Id: RC7892
Mailing Address: 3249 W El Segundo Blvd
Mailing City: Hawthorne
Mailing State: CA
Mailing Zip Code: 90250
Website: Not reported
Email: Not reported
Phone Number: (310) 978-9900
Rural: N
Operation Begin Date: 04/01/1998
Aluminium: Y
Glass: Y
Plastic: Y
Bimetal: Y
Hours of Operation: Mon - Sat 8:30 am - 4:30 pm, Closed 1:00 pm - 1:30 pm; Sun Closed
Organization ID: 31689
Organization Name: E & M Recycling Company

NPDES:

Name: DOWNTOWN METALS RECYCLING
Address: 526 S ALAMEDA ST
City,State,Zip: LOS ANGELES, CA 90013
Facility Status: Active
NPDES Number: CAS000001
Region: 4
Agency Number: 0
Regulatory Measure ID: 191213
Place ID: Not reported
Order Number: 97-03-DWQ
WDID: 4 19I016636
Regulatory Measure Type: Enrollee
Program Type: Industrial
Adoption Date Of Regulatory Measure: Not reported
Effective Date Of Regulatory Measure: 07/10/2001
Termination Date Of Regulatory Measure: Not reported
Expiration Date Of Regulatory Measure: Not reported
Discharge Address: 526 S Alameda St
Discharge Name: Downtown Metals Recycling
Discharge City: Los Angeles
Discharge State: California
Discharge Zip: 90013
Status: Not reported
Status Date: Not reported
Operator Name: Not reported
Operator Address: Not reported
Operator City: Not reported
Operator State: Not reported
Operator Zip: Not reported

NPDES as of 03/2018:

NPDES Number: CAS000001
Status: Active
Agency Number: 0
Region: 4
Regulatory Measure ID: 191213
Order Number: 97-03-DWQ

Map ID
Direction
Distance
Elevation

MAP FINDINGS

Site

Database(s)

EDR ID Number
EPA ID Number

DOWNTOWN METALS & RECYCLING CENTER (Continued)

S106103208

Regulatory Measure Type:	Enrollee
Place ID:	Not reported
WDID:	4 19I016636
Program Type:	Industrial
Adoption Date Of Regulatory Measure:	Not reported
Effective Date Of Regulatory Measure:	07/10/2001
Expiration Date Of Regulatory Measure:	Not reported
Termination Date Of Regulatory Measure:	Not reported
Discharge Name:	Downtown Metals Recycling
Discharge Address:	526 S Alameda St
Discharge City:	Los Angeles
Discharge State:	California
Discharge Zip:	90013
Received Date:	Not reported
Processed Date:	Not reported
Status:	Not reported
Status Date:	Not reported
Place Size:	Not reported
Place Size Unit:	Not reported
Contact:	Not reported
Contact Title:	Not reported
Contact Phone:	Not reported
Contact Phone Ext:	Not reported
Contact Email:	Not reported
Operator Name:	Not reported
Operator Address:	Not reported
Operator City:	Not reported
Operator State:	Not reported
Operator Zip:	Not reported
Operator Contact:	Not reported
Operator Contact Title:	Not reported
Operator Contact Phone:	Not reported
Operator Contact Phone Ext:	Not reported
Operator Contact Email:	Not reported
Operator Type:	Not reported
Developer:	Not reported
Developer Address:	Not reported
Developer City:	Not reported
Developer State:	Not reported
Developer Zip:	Not reported
Developer Contact:	Not reported
Developer Contact Title:	Not reported
Constype Linear Utility Ind:	Not reported
Emergency Phone:	Not reported
Emergency Phone Ext:	Not reported
Constype Above Ground Ind:	Not reported
Constype Below Ground Ind:	Not reported
Constype Cable Line Ind:	Not reported
Constype Comm Line Ind:	Not reported
Constype Commercial Ind:	Not reported
Constype Electrical Line Ind:	Not reported
Constype Gas Line Ind:	Not reported
Constype Industrial Ind:	Not reported
Constype Other Description:	Not reported
Constype Other Ind:	Not reported
Constype Recons Ind:	Not reported
Constype Residential Ind:	Not reported

Map ID
Direction
Distance
Elevation

MAP FINDINGS

Site

Database(s)

EDR ID Number
EPA ID Number

DOWNTOWN METALS & RECYCLING CENTER (Continued)

S106103208

Constype Transport Ind:	Not reported
Constype Utility Description:	Not reported
Constype Utility Ind:	Not reported
Constype Water Sewer Ind:	Not reported
Dir Discharge Uswater Ind:	Not reported
Receiving Water Name:	Not reported
Certifier:	Not reported
Certifier Title:	Not reported
Certification Date:	Not reported
Primary Sic:	Not reported
Secondary Sic:	Not reported
Tertiary Sic:	Not reported
NPDES Number:	Not reported
Status:	Not reported
Agency Number:	Not reported
Region:	4
Regulatory Measure ID:	191213
Order Number:	Not reported
Regulatory Measure Type:	Industrial
Place ID:	Not reported
WDID:	4 19I016636
Program Type:	Not reported
Adoption Date Of Regulatory Measure:	Not reported
Effective Date Of Regulatory Measure:	Not reported
Expiration Date Of Regulatory Measure:	Not reported
Termination Date Of Regulatory Measure:	Not reported
Discharge Name:	Not reported
Discharge Address:	Not reported
Discharge City:	Not reported
Discharge State:	Not reported
Discharge Zip:	Not reported
Received Date:	05/09/2008
Processed Date:	07/10/2001
Status:	Active
Status Date:	07/10/2001
Place Size:	120000
Place Size Unit:	SqFt
Contact:	Mikhail Vortman
Contact Title:	Owner
Contact Phone:	213-625-8165
Contact Phone Ext:	Not reported
Contact Email:	michaelv@californiarecycling.com
Operator Name:	Downtown Metals Recycling
Operator Address:	526 S Alameda St
Operator City:	Los Angeles
Operator State:	California
Operator Zip:	90013
Operator Contact:	Mikhail Vortman
Operator Contact Title:	Owner
Operator Contact Phone:	213-625-8165
Operator Contact Phone Ext:	Not reported
Operator Contact Email:	michaelv@californiarecycling.com
Operator Type:	Private Business
Developer:	Not reported
Developer Address:	Not reported
Developer City:	Not reported

Map ID
Direction
Distance
Elevation

MAP FINDINGS

Site

Database(s)

EDR ID Number
EPA ID Number

DOWNTOWN METALS & RECYCLING CENTER (Continued)

S106103208

Developer State: California
Developer Zip: Not reported
Developer Contact: Not reported
Developer Contact Title: Not reported
Constype Linear Utility Ind: Not reported
Emergency Phone: Not reported
Emergency Phone Ext: Not reported
Constype Above Ground Ind: Not reported
Constype Below Ground Ind: Not reported
Constype Cable Line Ind: Not reported
Constype Comm Line Ind: Not reported
Constype Commercial Ind: Not reported
Constype Electrical Line Ind: Not reported
Constype Gas Line Ind: Not reported
Constype Industrial Ind: Not reported
Constype Other Description: Not reported
Constype Other Ind: Not reported
Constype Recons Ind: Not reported
Constype Residential Ind: Not reported
Constype Transport Ind: Not reported
Constype Utility Description: Not reported
Constype Utility Ind: Not reported
Constype Water Sewer Ind: Not reported
Dir Discharge Uswater Ind: N
Receiving Water Name: Los Angeles River
Certifier: Eugene Vortman
Certifier Title: Owner
Certification Date: 18-JUN-15
Primary Sic: 5093-Scrap and Waste Materials
Secondary Sic: Not reported
Tertiary Sic: Not reported

Name: DOWNTOWN METALS RECYCLING
Address: 526 S ALAMEDA ST
City,State,Zip: LOS ANGELES, CA 90013
Facility Status: Not reported
NPDES Number: Not reported
Region: Not reported
Agency Number: Not reported
Regulatory Measure ID: Not reported
Place ID: Not reported
Order Number: Not reported
WDID: 4 19I016636
Regulatory Measure Type: Industrial
Program Type: Not reported
Adoption Date Of Regulatory Measure: Not reported
Effective Date Of Regulatory Measure: Not reported
Termination Date Of Regulatory Measure: Not reported
Expiration Date Of Regulatory Measure: Not reported
Discharge Address: Not reported
Discharge Name: Not reported
Discharge City: Not reported
Discharge State: Not reported
Discharge Zip: Not reported
Status: Active
Status Date: 07/10/2001

Map ID
Direction
Distance
Elevation

MAP FINDINGS

Site

Database(s)

EDR ID Number
EPA ID Number

DOWNTOWN METALS & RECYCLING CENTER (Continued)

S106103208

Operator Name: Downtown Metals Recycling
Operator Address: 526 S Alameda St
Operator City: Los Angeles
Operator State: California
Operator Zip: 90013

NPDES as of 03/2018:
NPDES Number: CAS000001
Status: Active
Agency Number: 0
Region: 4
Regulatory Measure ID: 191213
Order Number: 97-03-DWQ
Regulatory Measure Type: Enrollee
Place ID: Not reported
WDID: 4 19I016636
Program Type: Industrial
Adoption Date Of Regulatory Measure: Not reported
Effective Date Of Regulatory Measure: 07/10/2001
Expiration Date Of Regulatory Measure: Not reported
Termination Date Of Regulatory Measure: Not reported
Discharge Name: Downtown Metals Recycling
Discharge Address: 526 S Alameda St
Discharge City: Los Angeles
Discharge State: California
Discharge Zip: 90013
Received Date: Not reported
Processed Date: Not reported
Status: Not reported
Status Date: Not reported
Place Size: Not reported
Place Size Unit: Not reported
Contact: Not reported
Contact Title: Not reported
Contact Phone: Not reported
Contact Phone Ext: Not reported
Contact Email: Not reported
Operator Name: Not reported
Operator Address: Not reported
Operator City: Not reported
Operator State: Not reported
Operator Zip: Not reported
Operator Contact: Not reported
Operator Contact Title: Not reported
Operator Contact Phone: Not reported
Operator Contact Phone Ext: Not reported
Operator Contact Email: Not reported
Operator Type: Not reported
Developer: Not reported
Developer Address: Not reported
Developer City: Not reported
Developer State: Not reported
Developer Zip: Not reported
Developer Contact: Not reported
Developer Contact Title: Not reported
Constype Linear Utility Ind: Not reported
Emergency Phone: Not reported
Emergency Phone Ext: Not reported

Map ID
Direction
Distance
Elevation

MAP FINDINGS

Site

Database(s)

EDR ID Number
EPA ID Number

DOWNTOWN METALS & RECYCLING CENTER (Continued)

S106103208

Constype Above Ground Ind:	Not reported
Constype Below Ground Ind:	Not reported
Constype Cable Line Ind:	Not reported
Constype Comm Line Ind:	Not reported
Constype Commercial Ind:	Not reported
Constype Electrical Line Ind:	Not reported
Constype Gas Line Ind:	Not reported
Constype Industrial Ind:	Not reported
Constype Other Description:	Not reported
Constype Other Ind:	Not reported
Constype Recons Ind:	Not reported
Constype Residential Ind:	Not reported
Constype Transport Ind:	Not reported
Constype Utility Description:	Not reported
Constype Utility Ind:	Not reported
Constype Water Sewer Ind:	Not reported
Dir Discharge Uswater Ind:	Not reported
Receiving Water Name:	Not reported
Certifier:	Not reported
Certifier Title:	Not reported
Certification Date:	Not reported
Primary Sic:	Not reported
Secondary Sic:	Not reported
Tertiary Sic:	Not reported
NPDES Number:	Not reported
Status:	Not reported
Agency Number:	Not reported
Region:	4
Regulatory Measure ID:	191213
Order Number:	Not reported
Regulatory Measure Type:	Industrial
Place ID:	Not reported
WDID:	4 19I016636
Program Type:	Not reported
Adoption Date Of Regulatory Measure:	Not reported
Effective Date Of Regulatory Measure:	Not reported
Expiration Date Of Regulatory Measure:	Not reported
Termination Date Of Regulatory Measure:	Not reported
Discharge Name:	Not reported
Discharge Address:	Not reported
Discharge City:	Not reported
Discharge State:	Not reported
Discharge Zip:	Not reported
Received Date:	05/09/2008
Processed Date:	07/10/2001
Status:	Active
Status Date:	07/10/2001
Place Size:	120000
Place Size Unit:	SqFt
Contact:	Mikhail Vortman
Contact Title:	Owner
Contact Phone:	213-625-8165
Contact Phone Ext:	Not reported
Contact Email:	michaelv@californiarecycling.com
Operator Name:	Downtown Metals Recycling
Operator Address:	526 S Alameda St

Map ID
Direction
Distance
Elevation

MAP FINDINGS

Site

Database(s)

EDR ID Number
EPA ID Number

DOWNTOWN METALS & RECYCLING CENTER (Continued)

S106103208

Operator City: Los Angeles
Operator State: California
Operator Zip: 90013
Operator Contact: Mikhail Vortman
Operator Contact Title: Owner
Operator Contact Phone: 213-625-8165
Operator Contact Phone Ext: Not reported
Operator Contact Email: michaelv@californiarecycling.com
Operator Type: Private Business
Developer: Not reported
Developer Address: Not reported
Developer City: Not reported
Developer State: California
Developer Zip: Not reported
Developer Contact: Not reported
Developer Contact Title: Not reported
Constype Linear Utility Ind: Not reported
Emergency Phone: Not reported
Emergency Phone Ext: Not reported
Constype Above Ground Ind: Not reported
Constype Below Ground Ind: Not reported
Constype Cable Line Ind: Not reported
Constype Comm Line Ind: Not reported
Constype Commercial Ind: Not reported
Constype Electrical Line Ind: Not reported
Constype Gas Line Ind: Not reported
Constype Industrial Ind: Not reported
Constype Other Description: Not reported
Constype Other Ind: Not reported
Constype Recons Ind: Not reported
Constype Residential Ind: Not reported
Constype Transport Ind: Not reported
Constype Utility Description: Not reported
Constype Utility Ind: Not reported
Constype Water Sewer Ind: Not reported
Dir Discharge Uswater Ind: N
Receiving Water Name: Los Angeles River
Certifier: Eugene Vortman
Certifier Title: Owner
Certification Date: 18-JUN-15
Primary Sic: 5093-Scrap and Waste Materials
Secondary Sic: Not reported
Tertiary Sic: Not reported

LOS ANGELES HM:

Name: DOWNTOWN METALS & RECYCLING CTR
Address: 526 S ALAMEDA ST
City,State,Zip: LOS ANGELES, CA 90013
Facility ID: FA0016694
Last Run Date: 06/01/2019
Status: ACTIVE

WDS:

Name: DOWNTOWN METALS & RECYCLING
Address: 526 S Alameda St

Map ID
Direction
Distance
Elevation

MAP FINDINGS

Site

Database(s)

EDR ID Number
EPA ID Number

DOWNTOWN METALS & RECYCLING CENTER (Continued)

S106103208

City: LOS ANGELES
Facility ID: 4 19I016636
Facility Type: Industrial - Facility that treats and/or disposes of liquid or semisolid wastes from any servicing, producing, manufacturing or processing operation of whatever nature, including mining, gravel washing, geothermal operations, air conditioning, ship building and repairing, oil production, storage and disposal operations, water pumping.
Facility Status: Active - Any facility with a continuous or seasonal discharge that is under Waste Discharge Requirements.
NPDES Number: CAS000001 The 1st 2 characters designate the state. The remaining 7 are assigned by the Regional Board
Subregion: 4
Facility Telephone: 2136258165
Facility Contact: MIKHAIL VORTMAN
Agency Name: MIKHAIL VORTMAN
Agency Address: 526 S Alameda St
Agency City,St,Zip: Los Angeles 900131708
Agency Contact: MIKHAIL VORTMAN
Agency Telephone: 2316258165
Agency Type: Private
SIC Code: 0
SIC Code 2: Not reported
Primary Waste Type: Not reported
Primary Waste: Not reported
Waste Type2: Not reported
Waste2: Not reported
Primary Waste Type: Not reported
Secondary Waste: Not reported
Secondary Waste Type: Not reported
Design Flow: 0
Baseline Flow: 0
Reclamation: Not reported
POTW: Not reported
Treat To Water: Minor Threat to Water Quality. A violation of a regional board order should cause a relatively minor impairment of beneficial uses compared to a major or minor threat. Not: All nurds without a TTWQ will be considered a minor threat to water quality unless coded at a higher Level. A Zero (0) may be used to code those NURDS that are found to represent no threat to water quality.
Complexity: Category C - Facilities having no waste treatment systems, such as cooling water dischargers or those who must comply through best management practices, facilities with passive waste treatment and disposal systems, such as septic systems with subsurface disposal, or dischargers having waste storage systems with land disposal such as dairy waste ponds.

CIWQS:

Name: DOWNTOWN METALS RECYCLING
Address: 526 S ALAMEDA ST
City,State,Zip: LOS ANGELES, CA 90013
Agency: Downtown Metals Recycling
Agency Address: 526 S Alameda St, Los Angeles, CA 90013
Place/Project Type: Industrial - Scrap and Waste Materials
SIC/NAICS: 5093
Region: 4
Program: INDSTW

Map ID
Direction
Distance
Elevation

MAP FINDINGS

Site

Database(s)

EDR ID Number
EPA ID Number

DOWNTOWN METALS & RECYCLING CENTER (Continued)

S106103208

Regulatory Measure Status: Active
Regulatory Measure Type: Storm water industrial
Order Number: 2014-0057-DWQ
WDID: 4 19I016636
NPDES Number: CAS000001
Adoption Date: Not reported
Effective Date: 07/10/2001
Termination Date: Not reported
Expiration/Review Date: Not reported
Design Flow: Not reported
Major/Minor: Not reported
Complexity: Not reported
TTWQ: Not reported
Enforcement Actions within 5 years: 0
Violations within 5 years: 0
Latitude: 34.0406
Longitude: -118.23828

CERS:

Name: DOWNTOWN METALS RECYCLING
Address: 526 S ALAMEDA ST
City,State,Zip: LOS ANGELES, CA 90013
Site ID: 530759
CERS ID: 220643
CERS Description: Industrial Facility Storm Water

Violations:

Site ID: 530759
Site Name: Downtown Metals Recycling
Violation Date: 01-28-2010
Citation: 2014-0057-DWQ - Industrial General Permit
Violation Description: SW - Deficient Report
Violation Notes: pH analysis was conducted after the holding time limit.
Violation Division: Water Boards
Violation Program: INDSTW
Violation Source: SMARTS

Site ID: 530759
Site Name: Downtown Metals Recycling
Violation Date: 07-02-2009
Citation: 2014-0057-DWQ - Industrial General Permit
Violation Description: SW - Deficient Report
Violation Notes: The permittee failed in collecting storm water samples for the 2008/09 rainy season although the records from the closest rain gauge show that there were enough precipitations for sampling for the season.
Violation Division: Water Boards
Violation Program: INDSTW
Violation Source: SMARTS

Site ID: 530759
Site Name: Downtown Metals Recycling
Violation Date: 01-28-2010
Citation: 2014-0057-DWQ - Industrial General Permit
Violation Description: SWPPP
Violation Notes: 1) Not identifying member of SWPPP; 2) no descriptions of potential pollutant sources; 3) missing training records.
Violation Division: Water Boards

Map ID
Direction
Distance
Elevation

MAP FINDINGS

Site

Database(s)

EDR ID Number
EPA ID Number

DOWNTOWN METALS & RECYCLING CENTER (Continued)

S106103208

Violation Program: INDSTW
Violation Source: SMARTS

Site ID: 530759
Site Name: Downtown Metals Recycling
Violation Date: 09-02-2008
Citation: 2014-0057-DWQ - Industrial General Permit
Violation Description: SW - Late Report
Violation Notes: Failed to submit 2007-2008 AR by due date.
Violation Division: Water Boards
Violation Program: INDSTW
Violation Source: SMARTS

Site ID: 530759
Site Name: Downtown Metals Recycling
Violation Date: 06-24-1999
Citation: 2014-0057-DWQ - Industrial General Permit
Violation Description: SW - Failure to Obtain Permit
Violation Notes: NF referral from City of LA Department of Public Works.
Violation Division: Water Boards
Violation Program: INDSTW
Violation Source: SMARTS

Site ID: 530759
Site Name: Downtown Metals Recycling
Violation Date: 01-28-2010
Citation: 2014-0057-DWQ - Industrial General Permit
Violation Description: Unauthorized Discharge
Violation Notes: Waste water from vehicle washing.
Violation Division: Water Boards
Violation Program: INDSTW
Violation Source: SMARTS

Site ID: 530759
Site Name: Downtown Metals Recycling
Violation Date: 01-28-2010
Citation: 2014-0057-DWQ - Industrial General Permit
Violation Description: SW - Deficient BMP Implementation
Violation Notes: 1) Oily sheen was observed on the surface of the ponded water; 2) poor housekeeping; 3) uncovered trash storage bins.
Violation Division: Water Boards
Violation Program: INDSTW
Violation Source: SMARTS

Evaluation:
Eval General Type: Compliance Evaluation Inspection
Eval Date: 09-09-2002
Violations Found: No
Eval Type: Industrial Storm Water Compliance Evaluation
Eval Notes: Follow up to TT inspection 7/18/02. Explained significance of elevated Fe, Cu and Zn values. More frequent/effective sweeping going into/during rainy season.
Eval Division: Water Boards
Eval Program: INDSTW
Eval Source: SMARTS

Eval General Type: Compliance Evaluation Inspection

Map ID
Direction
Distance
Elevation

MAP FINDINGS

Site

Database(s)

EDR ID Number
EPA ID Number

DOWNTOWN METALS & RECYCLING CENTER (Continued)

S106103208

Eval Date: 01-28-2010
Violations Found: Yes
Eval Type: Industrial Storm Water Compliance Evaluation
Eval Notes: Following violations were observed: 1) inadequate SWPPP; 2) pH was analyzed after the limit of holding time; 3) inadequate BMPs for vehicle washing area; 4) poor housekeeping.
Eval Division: Water Boards
Eval Program: INDSTW
Eval Source: SMARTS

Eval General Type: Compliance Evaluation Inspection
Eval Date: 07-18-2002
Violations Found: No
Eval Type: Industrial Storm Water Compliance Evaluation
Eval Notes: AR for previous reporting period unavailable for review. Quarterly non-storm water discharge visual observations not available. Complete records of monthly visual STW discharge for one storm per month between Oct 1 and May 30 not available. Records of SW sampling events were not available. SW samples were not analyzed for appropriate pollutants under the SIC code. SW samples were not collected from representative SW discharge locations. Records of an annual comprehensive site compliance investigation were not available. No SWPPP. A written monitoring and evaluation plan was not available. Did not maintain records of all monitoring info and ARs.
Eval Division: Water Boards
Eval Program: INDSTW
Eval Source: SMARTS

Enforcement Action:
Site ID: 530759
Site Name: Downtown Metals Recycling
Site Address: 526 S ALAMEDA ST
Site City: LOS ANGELES
Site Zip: 90013
Enf Action Date: 01-12-2001
Enf Action Type: Notice of Non-Compliance for Non-Filers
Enf Action Description: Notice of Non-Compliance for Non-Filers
Enf Action Notes: Asked to file a NOI
Enf Action Division: Water Boards
Enf Action Program: INDSTW
Enf Action Source: SMARTS

Site ID: 530759
Site Name: Downtown Metals Recycling
Site Address: 526 S ALAMEDA ST
Site City: LOS ANGELES
Site Zip: 90013
Enf Action Date: 01-13-2011
Enf Action Type: Industrial Storm Water Enforcement
Enf Action Description: Industrial Storm Water Enforcement
Enf Action Notes: Ordered to provide an explanation for the failure to collect samples, analyze and report the data.
Enf Action Division: Water Boards
Enf Action Program: INDSTW
Enf Action Source: SMARTS

Site ID: 530759

Map ID
Direction
Distance
Elevation

MAP FINDINGS

Site

Database(s)

EDR ID Number
EPA ID Number

DOWNTOWN METALS & RECYCLING CENTER (Continued)

S106103208

Site Name: Downtown Metals Recycling
Site Address: 526 S ALAMEDA ST
Site City: LOS ANGELES
Site Zip: 90013
Enf Action Date: 04-12-2001
Enf Action Type: Notice of Violation
Enf Action Description: Notice of Violation
Enf Action Notes: Failure to Respond to Notice to Comply.
Enf Action Division: Water Boards
Enf Action Program: INDSTW
Enf Action Source: SMARTS

Site ID: 530759
Site Name: Downtown Metals Recycling
Site Address: 526 S ALAMEDA ST
Site City: LOS ANGELES
Site Zip: 90013
Enf Action Date: 06-10-2010
Enf Action Type: Notice of Violation
Enf Action Description: Notice of Violation
Enf Action Notes: nov
Enf Action Division: Water Boards
Enf Action Program: INDSTW
Enf Action Source: SMARTS

Site ID: 530759
Site Name: Downtown Metals Recycling
Site Address: 526 S ALAMEDA ST
Site City: LOS ANGELES
Site Zip: 90013
Enf Action Date: 06-16-2009
Enf Action Type: Industrial Storm Water Enforcement
Enf Action Description: Industrial Storm Water Enforcement
Enf Action Notes: Ordered to submit 2007-08 AR.
Enf Action Division: Water Boards
Enf Action Program: INDSTW
Enf Action Source: SMARTS

Affiliation:
Affiliation Type Desc: Owner/Operator
Entity Name: Downtown Metals Recycling
Entity Title: Operator
Affiliation Address: 526 S Alameda St
Affiliation City: Los Angeles
Affiliation State: CA
Affiliation Country: Not reported
Affiliation Zip: 90013
Affiliation Phone: Not reported

HWTS:
Name: DOWNTOWN METALS & RECYCLING CENTER
Address: 526 S ALAMEDA ST
Address 2: Not reported
City,State,Zip: LOS ANGELES, CA 900130000
EPA ID: CAL000377781

Map ID
Direction
Distance
Elevation

MAP FINDINGS

Site

Database(s)

EDR ID Number
EPA ID Number

DOWNTOWN METALS & RECYCLING CENTER (Continued)

S106103208

Inactive Date: Not reported
Create Date: 08/29/2012
Last Act Date: 09/12/2019
Mailing Name: Not reported
Mailing Address: 526 S ALAMEDA ST
Mailing Address 2: Not reported
Mailing City,State,Zip: LOS ANGELES, CA 900130000
Owner Name: MIKHAIL VORTMAN
Owner Address: 526 S ALAMEDA ST
Owner Address 2: Not reported
Owner City,State,Zip: LOS ANGELES, CA 900131708
Contact Name: MIKHAIL VORTMAN
Contact Address: 526 S ALAMEDA ST
Contact Address 2: Not reported
City,State,Zip: LOS ANGELES, CA 90013

NAICS:
EPA ID: CAL000377781
Create Date: 2012-08-29 14:22:17
NAICS Code: 42193
NAICS Description: Recyclable Material Wholesalers
Issued EPA ID Date: 2012-08-29 14:22:17
Inactive Date: Not reported
Facility Name: DOWNTOWN METALS & RECYCLING CENTER
Facility Address: 526 S ALAMEDA ST
Facility Address 2: Not reported
Facility City: LOS ANGELES
Facility County: 19
Facility State: CA
Facility Zip: 900130000

J69
NNE
< 1/8
0.074 mi.
389 ft.

300 S ALAMEDA ST
LOS ANGELES, CA
Site 2 of 4 in cluster J

UST U004301782
N/A

Relative:
Higher
Actual:
262 ft.

LOS ANGELES UST:
Name: Not reported
Address: 300 S ALAMEDA ST
City,State,Zip: LOS ANGELES, CA
Facility ID: Not reported
Last Run Date: 01/01/1900
Status: HISTORICAL

G70
NE
< 1/8
0.075 mi.
394 ft.

330 S ALAMEDA ST
LOS ANGELES, CA
Site 9 of 9 in cluster G

UST U004302038
N/A

Relative:
Higher
Actual:
262 ft.

LOS ANGELES UST:
Name: Not reported
Address: 330 S ALAMEDA ST
City,State,Zip: LOS ANGELES, CA
Facility ID: Not reported

Map ID
Direction
Distance
Elevation

MAP FINDINGS

Site

Database(s)

EDR ID Number
EPA ID Number

(Continued)

U004302038

Last Run Date: 01/01/1900
Status: HISTORICAL

F71 **JEWELCAST INC**
SW **527 CERES AVE**
< 1/8 **LOS ANGELES, CA 90013**
0.078 mi.
414 ft. **Site 5 of 8 in cluster F**

RCRA-SQG **1000204024**
FINDS **CAD981689441**
ECHO
HAZNET
HWTS

Relative:
Lower

RCRA-SQG:

Actual:
255 ft.

Date form received by agency: 1986-11-24 00:00:00.0
Facility name: JEWELCAST INC
Facility address: 527 CERES AVE
LOS ANGELES, CA 90013
EPA ID: CAD981689441
Mailing address: CERES AVE
LOS ANGELES, CA 90013
Contact: ENVIRONMENTAL MANAGER
Contact address: 527 CERES AVE
LOS ANGELES, CA 90013
Contact country: US
Contact telephone: 213-629-1867
Contact email: Not reported
EPA Region: 09
Classification: Small Small Quantity Generator
Description: Handler: generates more than 100 and less than 1000 kg of hazardous waste during any calendar month and accumulates less than 6000 kg of hazardous waste at any time; or generates 100 kg or less of hazardous waste during any calendar month, and accumulates more than 1000 kg of hazardous waste at any time

Owner/Operator Summary:

Owner/operator name: JEWELCAST INC
Owner/operator address: NOT REQUIRED
NOT REQUIRED, ME 99999
Owner/operator country: Not reported
Owner/operator telephone: 415-555-1212
Owner/operator email: Not reported
Owner/operator fax: Not reported
Owner/operator extension: Not reported
Legal status: Private
Owner/Operator Type: Owner
Owner/Op start date: Not reported
Owner/Op end date: Not reported

Owner/operator name: NOT REQUIRED
Owner/operator address: NOT REQUIRED
NOT REQUIRED, ME 99999
Owner/operator country: Not reported
Owner/operator telephone: 415-555-1212
Owner/operator email: Not reported
Owner/operator fax: Not reported
Owner/operator extension: Not reported
Legal status: Private
Owner/Operator Type: Operator
Owner/Op start date: Not reported
Owner/Op end date: Not reported

Map ID
Direction
Distance
Elevation

MAP FINDINGS

Site

Database(s)

EDR ID Number
EPA ID Number

JEWELCAST INC (Continued)

1000204024

Handler Activities Summary:

U.S. importer of hazardous waste: No
Mixed waste (haz. and radioactive): No
Recycler of hazardous waste: No
Transporter of hazardous waste: No
Treater, storer or disposer of HW: No
Underground injection activity: No
On-site burner exemption: No
Furnace exemption: No
Used oil fuel burner: No
Used oil processor: No
User oil refiner: No
Used oil fuel marketer to burner: No
Used oil Specification marketer: No
Used oil transfer facility: No
Used oil transporter: No

Violation Status: No violations found

FINDS:

Registry ID: 110002753770

Click Here:

Environmental Interest/Information System:

RCRAInfo is a national information system that supports the Resource Conservation and Recovery Act (RCRA) program through the tracking of events and activities related to facilities that generate, transport, and treat, store, or dispose of hazardous waste. RCRAInfo allows RCRA program staff to track the notification, permit, compliance, and corrective action activities required under RCRA.

[Click this hyperlink](#) while viewing on your computer to access additional FINDS: detail in the EDR Site Report.

ECHO:

Envid: 1000204024
Registry ID: 110002753770
DFR URL: <http://echo.epa.gov/detailed-facility-report?fid=110002753770>
Name: JEWELCAST INC
Address: 527 CERES AVE
City,State,Zip: LOS ANGELES, CA 90013

HAZNET:

Name: JEWELCAST INC
Address: 527 CERES AVE
Address 2: Not reported
City,State,Zip: LOS ANGELES, CA 900130000
Contact: DONALD TORTOLANI
Telephone: --
Mailing Name: Not reported
Mailing Address: 527 CERES AVE

Year: 1997
Gepaid: CAD981689441
TSD EPA ID: CAD028409019
CA Waste Code: 211 - Halogenated solvents (chloroforms, methyl chloride, perchloroethylene, etc)

Map ID
Direction
Distance
Elevation

MAP FINDINGS

Site

Database(s)

EDR ID Number
EPA ID Number

JEWELCAST INC (Continued)

1000204024

Disposal Method:	H01 - Transfer Station
Tons:	0.6672
Year:	1997
Gepaid:	CAD981689441
TSD EPA ID:	CAD028409019
CA Waste Code:	791 - Liquids with pH <= 2
Disposal Method:	H01 - Transfer Station
Tons:	0.0542
Year:	1995
Gepaid:	CAD981689441
TSD EPA ID:	CAD020161642
CA Waste Code:	211 - Halogenated solvents (chloroforms, methyl chloride, perchloroethylene, etc)
Disposal Method:	-
Tons:	0.2293
Year:	1994
Gepaid:	CAD981689441
TSD EPA ID:	CAD000088252
CA Waste Code:	181 - Other inorganic solid waste
Disposal Method:	H01 - Transfer Station
Tons:	0.05
Year:	1994
Gepaid:	CAD981689441
TSD EPA ID:	CAD000088252
CA Waste Code:	791 - Liquids with pH <= 2
Disposal Method:	H01 - Transfer Station
Tons:	0.01
Year:	1994
Gepaid:	CAD981689441
TSD EPA ID:	CAD000088252
CA Waste Code:	214 - Unspecified solvent mixture
Disposal Method:	H01 - Transfer Station
Tons:	0.396
Year:	1994
Gepaid:	CAD981689441
TSD EPA ID:	CAD000088252
CA Waste Code:	-
Disposal Method:	H01 - Transfer Station
Tons:	0.0208
Year:	1994
Gepaid:	CAD981689441
TSD EPA ID:	CAD020161642
CA Waste Code:	211 - Halogenated solvents (chloroforms, methyl chloride, perchloroethylene, etc)
Disposal Method:	R01 - Recycler
Tons:	0.9173
Year:	1993
Gepaid:	CAD981689441
TSD EPA ID:	CAD020161642

Map ID
Direction
Distance
Elevation

MAP FINDINGS

Site

Database(s)

EDR ID Number
EPA ID Number

JEWELCAST INC (Continued)

1000204024

CA Waste Code: 211 - Halogenated solvents (chloroforms, methyl chloride, perchloroethylene, etc)
Disposal Method: -
Tons: 0.4587

Year: 1992
Gepaid: CAD981689441
TSD EPA ID: CAD020161642
CA Waste Code: 211 - Halogenated solvents (chloroforms, methyl chloride, perchloroethylene, etc)
Disposal Method: R01 - Recycler
Tons: 0.6255

[Click this hyperlink](#) while viewing on your computer to access 4 additional CA HAZNET: record(s) in the EDR Site Report.

Additional Info:

Year: 1994
Gen EPA ID: CAD981689441

Shipment Date: 19940610
Creation Date: 3/26/1996 0:00:00
Receipt Date: 19940610
Manifest ID: 92654312
Trans EPA ID: CAD020161642
Trans Name: Not reported
Trans 2 EPA ID: Not reported
Trans 2 Name: Not reported
TSD EPA ID: CAD020161642
Trans Name: Not reported
TSD Alt EPA ID: Not reported
TSD Alt Name: Not reported
Waste Code Description: 211 - Halogenated solvents (chloroform, methyl chloride, perchloroethylene, etc.)

RCRA Code: F001
Meth Code: R01 - Recycler
Quantity Tons: 0.2293
Waste Quantity: 55
Quantity Unit: G
Additional Code 1: Not reported
Additional Code 2: Not reported
Additional Code 3: Not reported
Additional Code 4: Not reported
Additional Code 5: Not reported

Shipment Date: 19940222
Creation Date: 3/25/1996 0:00:00
Receipt Date: 19940225
Manifest ID: 93304252
Trans EPA ID: CAT982518433
Trans Name: Not reported
Trans 2 EPA ID: Not reported
Trans 2 Name: Not reported
TSD EPA ID: CAD000088252
Trans Name: Not reported
TSD Alt EPA ID: Not reported

Map ID
Direction
Distance
Elevation

MAP FINDINGS

Site

Database(s)

EDR ID Number
EPA ID Number

JEWELCAST INC (Continued)

1000204024

TSDF Alt Name: Not reported
Waste Code Description: 791 - Liquids with pH < 2 792 Liquids with pH < 2 with metals
RCRA Code: D002
Meth Code: H01 - Transfer Station
Quantity Tons: 0.01
Waste Quantity: 20
Quantity Unit: P
Additional Code 1: Not reported
Additional Code 2: Not reported
Additional Code 3: Not reported
Additional Code 4: Not reported
Additional Code 5: Not reported

Shipment Date: 19940222
Creation Date: 3/25/1996 0:00:00
Receipt Date: 19940225
Manifest ID: 93304252
Trans EPA ID: CAT982518433
Trans Name: Not reported
Trans 2 EPA ID: Not reported
Trans 2 Name: Not reported
TSDF EPA ID: CAD000088252
Trans Name: Not reported
TSDF Alt EPA ID: Not reported
TSDF Alt Name: Not reported
Waste Code Description: 181 - Other inorganic solid waste Organics
RCRA Code: D002
Meth Code: H01 - Transfer Station
Quantity Tons: 0.05
Waste Quantity: 100
Quantity Unit: P
Additional Code 1: Not reported
Additional Code 2: Not reported
Additional Code 3: Not reported
Additional Code 4: Not reported
Additional Code 5: Not reported

Shipment Date: 19940222
Creation Date: 9/15/1995 0:00:00
Receipt Date: 19940225
Manifest ID: 93304255
Trans EPA ID: CAT982518433
Trans Name: Not reported
Trans 2 EPA ID: Not reported
Trans 2 Name: Not reported
TSDF EPA ID: CAD020161642
Trans Name: Not reported
TSDF Alt EPA ID: Not reported
TSDF Alt Name: Not reported
Waste Code Description: 211 - Halogenated solvents (chloroform, methyl chloride, perchloroethylene, etc.
RCRA Code: F001
Meth Code: R01 - Recycler
Quantity Tons: 0.688
Waste Quantity: 165
Quantity Unit: G
Additional Code 1: Not reported

Map ID
Direction
Distance
Elevation

MAP FINDINGS

Site

Database(s)

EDR ID Number
EPA ID Number

JEWELCAST INC (Continued)

1000204024

Additional Code 2:	Not reported
Additional Code 3:	Not reported
Additional Code 4:	Not reported
Additional Code 5:	Not reported
Shipment Date:	19940222
Creation Date:	3/25/1996 0:00:00
Receipt Date:	19940225
Manifest ID:	93304252
Trans EPA ID:	CAT982518433
Trans Name:	Not reported
Trans 2 EPA ID:	Not reported
Trans 2 Name:	Not reported
TSDF EPA ID:	CAD000088252
Trans Name:	Not reported
TSDF Alt EPA ID:	Not reported
TSDF Alt Name:	Not reported
Waste Code Description:	214 - Unspecified solvent mixture
RCRA Code:	D001
Meth Code:	H01 - Transfer Station
Quantity Tons:	0.396
Waste Quantity:	110
Quantity Unit:	G
Additional Code 1:	Not reported
Additional Code 2:	Not reported
Additional Code 3:	Not reported
Additional Code 4:	Not reported
Additional Code 5:	Not reported
Shipment Date:	19940222
Creation Date:	3/25/1996 0:00:00
Receipt Date:	19940225
Manifest ID:	93304252
Trans EPA ID:	CAT982518433
Trans Name:	Not reported
Trans 2 EPA ID:	Not reported
Trans 2 Name:	Not reported
TSDF EPA ID:	CAD000088252
Trans Name:	Not reported
TSDF Alt EPA ID:	Not reported
TSDF Alt Name:	Not reported
Waste Code Description:	- Not reported
RCRA Code:	Not reported
Meth Code:	H01 - Transfer Station
Quantity Tons:	0.0208
Waste Quantity:	5
Quantity Unit:	G
Additional Code 1:	Not reported
Additional Code 2:	Not reported
Additional Code 3:	Not reported
Additional Code 4:	Not reported
Additional Code 5:	Not reported
Additional Info:	
Year:	1993
Gen EPA ID:	CAD981689441

Map ID
Direction
Distance
Elevation

MAP FINDINGS

Site

Database(s)

EDR ID Number
EPA ID Number

JEWELCAST INC (Continued)

1000204024

Shipment Date: 19930924
Creation Date: 9/12/1995 0:00:00
Receipt Date: Not reported
Manifest ID: 92654148
Trans EPA ID: CAD020161642
Trans Name: Not reported
Trans 2 EPA ID: Not reported
Trans 2 Name: Not reported
TSDf EPA ID: CAD020161642
Trans Name: Not reported
TSDf Alt EPA ID: Not reported
TSDf Alt Name: Not reported
Waste Code Description: 211 - Halogenated solvents (chloroform, methyl chloride, perchloroethylene, etc.)

RCRA Code: F001
Meth Code: - Not reported
Quantity Tons: 0.4587
Waste Quantity: 110
Quantity Unit: G
Additional Code 1: Not reported
Additional Code 2: Not reported
Additional Code 3: Not reported
Additional Code 4: Not reported
Additional Code 5: Not reported

Additional Info:

Year: 1995
Gen EPA ID: CAD981689441

Shipment Date: 19950224
Creation Date: 4/2/1996 0:00:00
Receipt Date: 19950224
Manifest ID: 95303497
Trans EPA ID: CAT982518433
Trans Name: Not reported
Trans 2 EPA ID: Not reported
Trans 2 Name: Not reported
TSDf EPA ID: CAD020161642
Trans Name: Not reported
TSDf Alt EPA ID: Not reported
TSDf Alt Name: Not reported
Waste Code Description: 211 - Halogenated solvents (chloroform, methyl chloride, perchloroethylene, etc.)

RCRA Code: F001
Meth Code: - Not reported
Quantity Tons: 0.2293
Waste Quantity: 55
Quantity Unit: G
Additional Code 1: Not reported
Additional Code 2: Not reported
Additional Code 3: Not reported
Additional Code 4: Not reported
Additional Code 5: Not reported

Additional Info:

Year: 1997

Map ID
Direction
Distance
Elevation

MAP FINDINGS

Site

Database(s)

EDR ID Number
EPA ID Number

JEWELCAST INC (Continued)

1000204024

Gen EPA ID: CAD981689441

Shipment Date: 19970924
Creation Date: 7/23/1998 0:00:00
Receipt Date: 19971003
Manifest ID: 96736227
Trans EPA ID: CAD983615287
Trans Name: Not reported
Trans 2 EPA ID: Not reported
Trans 2 Name: Not reported
TSDf EPA ID: CAD028409019
Trans Name: Not reported
TSDf Alt EPA ID: CAD028409019
TSDf Alt Name: Not reported
Waste Code Description: 791 - Liquids with pH < 2 792 Liquids with pH < 2 with metals
RCRA Code: D002
Meth Code: H01 - Transfer Station
Quantity Tons: 0.0542
Waste Quantity: 13
Quantity Unit: G
Additional Code 1: Not reported
Additional Code 2: Not reported
Additional Code 3: Not reported
Additional Code 4: Not reported
Additional Code 5: Not reported

Shipment Date: 19970924
Creation Date: 7/23/1998 0:00:00
Receipt Date: 19971003
Manifest ID: 96736227
Trans EPA ID: CAD983615287
Trans Name: Not reported
Trans 2 EPA ID: Not reported
Trans 2 Name: Not reported
TSDf EPA ID: CAD028409019
Trans Name: Not reported
TSDf Alt EPA ID: CAD028409019
TSDf Alt Name: Not reported
Waste Code Description: 211 - Halogenated solvents (chloroform, methyl chloride, perchloroethylene, etc.
RCRA Code: F001
Meth Code: H01 - Transfer Station
Quantity Tons: 0.6672
Waste Quantity: 160
Quantity Unit: G
Additional Code 1: Not reported
Additional Code 2: Not reported
Additional Code 3: Not reported
Additional Code 4: Not reported
Additional Code 5: Not reported

HWTS:
Name: JEWELCAST INC
Address: 527 CERES AVE
Address 2: Not reported
City,State,Zip: LOS ANGELES, CA 900130000
EPA ID: CAD981689441

Map ID
 Direction
 Distance
 Elevation

MAP FINDINGS

Site

Database(s)

EDR ID Number
 EPA ID Number

JEWELCAST INC (Continued)

1000204024

Inactive Date: 06/30/1998
 Create Date: 06/29/1990
 Last Act Date: 08/10/2004
 Mailing Name: Not reported
 Mailing Address: 527 CERES AVE
 Mailing Address 2: Not reported
 Mailing City,State,Zip: LOS ANGELES, CA 900130000
 Owner Name: JEWELCAST INC
 Owner Address: 527 CERES AVE
 Owner Address 2: Not reported
 Owner City,State,Zip: LOS ANGELES, CA --
 Contact Name: DONALD TORTOLANI
 Contact Address: INACT PER NONDELIVERABLE VQ98 NK
 Contact Address 2: Not reported
 City,State,Zip: LOS ANGELES, CA --

F72
SW
 < 1/8
 0.078 mi.
 414 ft.

JEWELCAST
527 S CERES AVE
LOS ANGELES, CA 90013
Site 6 of 8 in cluster F

HAZMAT S123542962
N/A

Relative:
Lower
Actual:
255 ft.

LOS ANGELES HM:
 Name: JEWELCAST
 Address: 527 S CERES AVE
 City,State,Zip: LOS ANGELES, CA 90013
 Facility ID: FA0005351
 Last Run Date: 06/01/2019
 Status: INACTIVE

F73
SW
 < 1/8
 0.080 mi.
 420 ft.

HOUSE FOOD & YAMAUCHI, INC
530 S GLADYS AVE
LOS ANGELES, CA 90013
Site 7 of 8 in cluster F

HAZMAT S123545744
N/A

Relative:
Lower
Actual:
256 ft.

LOS ANGELES HM:
 Name: HOUSE FOOD & YAMAUCHI, INC
 Address: 530 S GLADYS AVE
 City,State,Zip: LOS ANGELES, CA 90013
 Facility ID: FA0013715
 Last Run Date: 06/01/2019
 Status: INACTIVE

F74
SW
 < 1/8
 0.080 mi.
 420 ft.

GLADYS AVENUE GARAGE
530 GLADYS AVE
LOS ANGELES, CA
Site 8 of 8 in cluster F

EDR Hist Auto 1009122791
N/A

Relative:
Lower
Actual:
256 ft.

EDR Hist Auto
 Year: Name: Type:
 1933 GLADYS AVENUE GARAGE AUTOMOBILE REPAIRING

MAP FINDINGS

Map ID
Direction
Distance
Elevation

Site

Database(s)

EDR ID Number
EPA ID Number

K75
SE
< 1/8
0.080 mi.
422 ft.

518 SEATON ST
LOS ANGELES, CA
Site 3 of 8 in cluster K

UST **U004303083**
N/A

Relative:
Lower
Actual:
256 ft.

LOS ANGELES UST:
Name: Not reported
Address: 518 SEATON ST
City,State,Zip: LOS ANGELES, CA
Facility ID: Not reported
Last Run Date: 01/01/1900
Status: HISTORICAL

H76
ENE
< 1/8
0.081 mi.
426 ft.

BEVERLY KATZ
828 E 4TH ST
LOS ANGELES, CA 90013
Site 5 of 6 in cluster H

SWEEPS UST **S101586930**
CA FID UST **N/A**

Relative:
Higher
Actual:
261 ft.

SWEEPS UST:
Name: BEVERLY KATZ
Address: 828 E 4TH ST
City: LOS ANGELES
Status: Not reported
Comp Number: 7469
Number: Not reported
Board Of Equalization: Not reported
Referral Date: Not reported
Action Date: Not reported
Created Date: Not reported
Owner Tank Id: Not reported
SWRCB Tank Id: Not reported
Tank Status: Not reported
Capacity: Not reported
Active Date: Not reported
Tank Use: Not reported
STG: Not reported
Content: Not reported
Number Of Tanks: 0

CA FID UST:
Facility ID: 19054617
Regulated By: UTKNI
Regulated ID: Not reported
Cortese Code: Not reported
SIC Code: Not reported
Facility Phone: 2130000000
Mail To: Not reported
Mailing Address: 828 E 4TH ST
Mailing Address 2: Not reported
Mailing City,St,Zip: LOS ANGELES 900130000
Contact: Not reported
Contact Phone: Not reported
DUNs Number: Not reported
NPDES Number: Not reported
EPA ID: Not reported
Comments: Not reported
Status: Inactive

MAP FINDINGS

Map ID			EDR ID Number
Direction			EPA ID Number
Distance			
Elevation	Site	Database(s)	

H77 ENE < 1/8 0.081 mi. 426 ft.	828 E 4TH ST LOS ANGELES, CA Site 6 of 6 in cluster H Relative: LOS ANGELES UST: Higher Name: Not reported Actual: Address: 828 E 4TH ST 261 ft. City,State,Zip: LOS ANGELES, CA Facility ID: Not reported Last Run Date: 01/01/1900 Status: HISTORICAL	UST U004304693 N/A
---	--	--

J78 NNE < 1/8 0.081 mi. 430 ft.	PEPES AUTO RECOND & SALES 301 S ALAMEDA LOS ANGELES, CA 90013 Site 3 of 4 in cluster J Relative: EDR Hist Auto Higher Actual: Year: Name: Type: 262 ft. 1969 HARRYS CHEVRON SERVICE Gasoline Service Stations 1970 HARRYS CHEVRON SERVICE Gasoline Service Stations 1971 HARRYS CHEVRON SERVICE Gasoline Service Stations 1975 HAUPT RALPH Gasoline Service Stations 1978 PEPES AUTO RECOND & SALES New And Used Car Dealers	EDR Hist Auto 1020390415 N/A
---	--	--

J79 NNE < 1/8 0.081 mi. 430 ft.	301 S ALAMEDA ST LOS ANGELES, CA Site 4 of 4 in cluster J Relative: LOS ANGELES UST: Higher Name: Not reported Actual: Address: 301 S ALAMEDA ST 262 ft. City,State,Zip: LOS ANGELES, CA Facility ID: Not reported Last Run Date: 01/01/1900 Status: HISTORICAL	UST U004301817 N/A
---	--	--

L80 SW < 1/8 0.085 mi. 447 ft.	YUAN SING 524 CERES AVE LOS ANGELES, CA Site 1 of 13 in cluster L Relative: EDR Hist Cleaner Lower Actual: Year: Name: Type: 255 ft. 1929 YUAN SING LAUNDRIES ORIENTAL	EDR Hist Cleaner 1009191848 N/A
--	--	---

MAP FINDINGS

Map ID Direction Distance Elevation	Site	Database(s)	EDR ID Number EPA ID Number
K81 SE < 1/8 0.087 mi. 457 ft.	SULLIVAN F F 523 SEATON ST LOS ANGELES, CA Site 4 of 8 in cluster K	EDR Hist Auto	1009077008 N/A
Relative: Lower	EDR Hist Auto		
Actual: 255 ft.	Year: 1929 Name: SULLIVAN F F	Type: GASOLINE AND OIL SERVICE STATION	
M82 West < 1/8 0.088 mi. 467 ft.	NIITAKAYA 506 S STANFORD AVE LOS ANGELES, CA 90013 Site 1 of 8 in cluster M	HAZMAT	S123544612 N/A
Relative: Lower	LOS ANGELES HM: Name: NIITAKAYA	Address: 506 S STANFORD AVE	
Actual: 257 ft.	City,State,Zip: LOS ANGELES, CA 90013	Facility ID: FA0009564	
	Last Run Date: 06/01/2019	Status: INACTIVE	
L83 SW < 1/8 0.089 mi. 470 ft.	MERAMA COMPANY 529 S CERES AVE LOS ANGELES, CA 90013 Site 2 of 13 in cluster L	HAZMAT	S123548541 N/A
Relative: Lower	LOS ANGELES HM: Name: MERAMA COMPANY	Address: 529 S CERES AVE	
Actual: 255 ft.	City,State,Zip: LOS ANGELES, CA 90013	Facility ID: FA0022819	
	Last Run Date: 06/01/2019	Status: INACTIVE	
L84 SW < 1/8 0.089 mi. 470 ft.	MIRAMA CO, INC 529 CERES AVE LOS ANGELES, CA 90013 Site 3 of 13 in cluster L	RCRA-SQG FINDS ECHO	1000149488 CAD981385990
Relative: Lower	RCRA-SQG: Date form received by agency: 2000-05-10 00:00:00.0	Facility name: MIRAMA CO, INC	
Actual: 255 ft.	Facility address: 529 CERES AVE	LOS ANGELES, CA 90013	
	EPA ID: CAD981385990	Mailing address: 6399 FAIRLANE DR	
	Contact: SHARON MEYERS	OAKLAND, CA 94611	
	Contact address: 6399 FAIRLANE DR	OAKLAND, CA 94611	
	Contact country: US		

Map ID
Direction
Distance
Elevation

MAP FINDINGS

Site

Database(s)

EDR ID Number
EPA ID Number

MIRAMA CO, INC (Continued)

1000149488

Contact telephone: 510-658-2663
Contact email: Not reported
EPA Region: 09
Classification: Small Small Quantity Generator
Description: Handler: generates more than 100 and less than 1000 kg of hazardous waste during any calendar month and accumulates less than 6000 kg of hazardous waste at any time; or generates 100 kg or less of hazardous waste during any calendar month, and accumulates more than 1000 kg of hazardous waste at any time

Owner/Operator Summary:

Owner/operator name: SHARON MEYERS
Owner/operator address: 6399 FAIRLANE DR
OAKLAND, CA 94611
Owner/operator country: Not reported
Owner/operator telephone: 510-658-2663
Owner/operator email: Not reported
Owner/operator fax: Not reported
Owner/operator extension: Not reported
Legal status: Private
Owner/Operator Type: Owner
Owner/Op start date: Not reported
Owner/Op end date: Not reported

Handler Activities Summary:

U.S. importer of hazardous waste: No
Mixed waste (haz. and radioactive): No
Recycler of hazardous waste: No
Transporter of hazardous waste: No
Treater, storer or disposer of HW: No
Underground injection activity: No
On-site burner exemption: No
Furnace exemption: No
Used oil fuel burner: No
Used oil processor: No
User oil refiner: No
Used oil fuel marketer to burner: No
Used oil Specification marketer: No
Used oil transfer facility: No
Used oil transporter: No

Historical Generators:

Date form received by agency: 2000-05-10 00:00:00.0
Site name: MIRAMA CO, INC
Classification: Large Quantity Generator

Date form received by agency: 1996-09-01 00:00:00.0
Site name: MIRAMA CO, INC
Classification: Small Quantity Generator

Hazardous Waste Summary:

. Waste code: D001
. Waste name: IGNITABLE WASTE

Map ID
Direction
Distance
Elevation

MAP FINDINGS

Site

Database(s)

EDR ID Number
EPA ID Number

MIRAMA CO, INC (Continued)

1000149488

. Waste code: D002
. Waste name: CORROSIVE WASTE

. Waste code: D003
. Waste name: REACTIVE WASTE

. Waste code: D007
. Waste name: CHROMIUM

. Waste code: D008
. Waste name: LEAD

Violation Status: No violations found

FINDS:

Registry ID: 110002689252

Click Here:

Environmental Interest/Information System:

RCRAInfo is a national information system that supports the Resource Conservation and Recovery Act (RCRA) program through the tracking of events and activities related to facilities that generate, transport, and treat, store, or dispose of hazardous waste. RCRAInfo allows RCRA program staff to track the notification, permit, compliance, and corrective action activities required under RCRA.

[Click this hyperlink](#) while viewing on your computer to access additional FINDS: detail in the EDR Site Report.

ECHO:

Envid: 1000149488
Registry ID: 110002689252
DFR URL: <http://echo.epa.gov/detailed-facility-report?fid=110002689252>
Name: MIRAMA CO, INC
Address: 529 CERES AVE
City,State,Zip: LOS ANGELES, CA 90013

**N85
NW
< 1/8
0.089 mi.
471 ft.**

**YAMAMOTO OF ORIENT, INC
405 S TOWNE AVE
LOS ANGELES, CA 90013**

**HAZMAT S123545907
N/A**

Site 1 of 3 in cluster N

**Relative:
Higher
Actual:
262 ft.**

LOS ANGELES HM:
Name: YAMAMOTO OF ORIENT, INC
Address: 405 S TOWNE AVE
City,State,Zip: LOS ANGELES, CA 90013
Facility ID: FA0014188
Last Run Date: 06/01/2019
Status: INACTIVE

MAP FINDINGS

Map ID
Direction
Distance
Elevation

Site

Database(s)

EDR ID Number
EPA ID Number

K86
SE
< 1/8
0.090 mi.
475 ft.

ROMAN ANTHONY
536 SEATON ST
LOS ANGELES, CA 90013

Site 5 of 8 in cluster K

HAZNET **S112921968**
HAZMAT **N/A**
HWTS

Relative:
Lower

Actual:
256 ft.

HAZNET:

Name: ROMAN ANTHONY
Address: 536 SEATON ST
Address 2: Not reported
City,State,Zip: LOS ANGELES, CA 90013
Contact: Roman Anthony
Telephone: 5624631440
Mailing Name: Not reported
Mailing Address: 1900 Canadian Blvd

Year: 2002
Gepaid: CAC002551749
TSD EPA ID: CAT080013352
CA Waste Code: 221 - Waste oil and mixed oil
Disposal Method: R01 - Recycler
Tons: 2.28

Additional Info:

Year: 2002
Gen EPA ID: CAC002551749

Shipment Date: 20020515
Creation Date: 8/29/2002 18:31:16
Receipt Date: 20020520
Manifest ID: 21655368
Trans EPA ID: CAT080016116
Trans Name: Not reported
Trans 2 EPA ID: Not reported
Trans 2 Name: Not reported
TSD EPA ID: CAT080013352
Trans Name: Not reported
TSD EPA Alt ID: Not reported
TSD EPA Alt Name: Not reported
Waste Code Description: 221 - Waste oil and mixed oil
RCRA Code: Not reported
Meth Code: R01 - Recycler
Quantity Tons: 2.28
Waste Quantity: 600
Quantity Unit: G
Additional Code 1: Not reported
Additional Code 2: Not reported
Additional Code 3: Not reported
Additional Code 4: Not reported
Additional Code 5: Not reported

LOS ANGELES HM:

Name: ROLLO TRANSPERATION (VACANT LOT)
Address: 536 SEATON ST
City,State,Zip: LOS ANGELES, CA 90013
Facility ID: FA0034695
Last Run Date: 06/01/2019

Map ID
Direction
Distance
Elevation

MAP FINDINGS

Site

Database(s)

EDR ID Number
EPA ID Number

ROMAN ANTHONY (Continued)

S112921968

Status: INACTIVE

HWTS:

Name: ROMAN ANTHONY
Address: 536 SEATON ST
Address 2: Not reported
City,State,Zip: LOS ANGELES, CA 90013
EPA ID: CAC002551749
Inactive Date: 03/18/2003
Create Date: 05/06/2002
Last Act Date: 05/06/2002
Mailing Name: Not reported
Mailing Address: 1900 Canadian Blvd
Mailing Address 2: Not reported
Mailing City,State,Zip: Glendale, CA 91208
Owner Name: Roman Anthony
Owner Address: 1900 Canadian Blvd
Owner Address 2: Not reported
Owner City,State,Zip: Glendale, CA 91208
Contact Name: Roman Anthony
Contact Address: 1900 Canadian Blvd
Contact Address 2: Not reported
City,State,Zip: Glendale, CA 91208

K87
SE
< 1/8
0.090 mi.
475 ft.

ROLO TRANSPORTATION
536 SEATON STREET
LOS ANELES, CA 90013
Site 6 of 8 in cluster K

LUST **S106087134**
Cortese **N/A**
CERS

Relative:
Lower
Actual:
256 ft.

LUST:
Name: ROLO TRANSPORTATION
Address: 536 SEATON STREET
City,State,Zip: LOS ANELES, CA 90013
Lead Agency: LOS ANGELES RWQCB (REGION 4)
Case Type: LUST Cleanup Site
Geo Track: http://geotracker.waterboards.ca.gov/profile_report.asp?global_id=T0603792226
Global Id: T0603792226
Latitude: 34.040971
Longitude: -118.237292
Status: Completed - Case Closed
Status Date: 09/21/2009
Case Worker: MR
RB Case Number: 900130061
Local Agency: LOS ANGELES, CITY OF
File Location: Regional Board
Local Case Number: Not reported
Potential Media Affect: Soil
Potential Contaminants of Concern: Gasoline
Site History: Not reported

LUST:
Global Id: T0603792226
Contact Type: Local Agency Caseworker
Contact Name: ELOY LUNA
Organization Name: LOS ANGELES, CITY OF
Address: 200 North Main Street, Suite 1780
City: LOS ANGELES

Map ID
Direction
Distance
Elevation

MAP FINDINGS

Site

Database(s)

EDR ID Number
EPA ID Number

ROLO TRANSPORTATION (Continued)

S106087134

Email: eloy.luna@lacity.org
Phone Number: Not reported

Global Id: T0603792226
Contact Type: Regional Board Caseworker
Contact Name: Maryam Renard
Organization Name: LOS ANGELES RWQCB (REGION 4)
Address: 320 W. 4TH ST., SUITE 200
City: LOS ANGELES
Email: maryam.renard@waterboards.ca.gov
Phone Number: 2135766741

LUST:

Global Id: T0603792226
Action Type: ENFORCEMENT
Date: 01/31/2006
Action: Staff Letter

Global Id: T0603792226
Action Type: Other
Date: 05/16/2002
Action: Leak Discovery

Global Id: T0603792226
Action Type: RESPONSE
Date: 03/03/2006
Action: Other Report / Document

Global Id: T0603792226
Action Type: RESPONSE
Date: 04/15/2008
Action: Monitoring Report - Quarterly

Global Id: T0603792226
Action Type: Other
Date: 08/05/2002
Action: Leak Reported

Global Id: T0603792226
Action Type: ENFORCEMENT
Date: 12/17/2008
Action: Staff Letter

Global Id: T0603792226
Action Type: ENFORCEMENT
Date: 02/18/2009
Action: Staff Letter

Global Id: T0603792226
Action Type: RESPONSE
Date: 01/15/2008
Action: Monitoring Report - Quarterly

Global Id: T0603792226
Action Type: RESPONSE
Date: 01/20/2007
Action: Soil and Water Investigation Workplan

Map ID
Direction
Distance
Elevation

MAP FINDINGS

Site

Database(s)

EDR ID Number
EPA ID Number

ROLO TRANSPORTATION (Continued)

S106087134

Global Id: T0603792226
Action Type: RESPONSE
Date: 07/17/2007
Action: Soil and Water Investigation Report

Global Id: T0603792226
Action Type: ENFORCEMENT
Date: 09/21/2009
Action: Closure/No Further Action Letter

Global Id: T0603792226
Action Type: RESPONSE
Date: 07/15/2008
Action: Monitoring Report - Quarterly

Global Id: T0603792226
Action Type: RESPONSE
Date: 04/15/2009
Action: Monitoring Report - Quarterly

Global Id: T0603792226
Action Type: RESPONSE
Date: 03/18/2009
Action: Well Installation Report

Global Id: T0603792226
Action Type: RESPONSE
Date: 01/15/2009
Action: Soil and Water Investigation Workplan

LUST:

Global Id: T0603792226
Status: Open - Case Begin Date
Status Date: 05/16/2002

Global Id: T0603792226
Status: Open - Site Assessment
Status Date: 11/01/2005

Global Id: T0603792226
Status: Open - Site Assessment
Status Date: 01/20/2007

Global Id: T0603792226
Status: Completed - Case Closed
Status Date: 09/21/2009

CORTESE:

Name: ROLO TRANSPORTATION
Address: 536 SEATON STREET
City,State,Zip: LOS ANELES, CA 90013
Region: CORTESE
Envirostor Id: Not reported
Global ID: T0603792226
Site/Facility Type: LUST CLEANUP SITE

Map ID
Direction
Distance
Elevation

MAP FINDINGS

Site

Database(s)

EDR ID Number
EPA ID Number

ROLO TRANSPORTATION (Continued)

S106087134

Cleanup Status: COMPLETED - CASE CLOSED
Status Date: Not reported
Site Code: Not reported
Latitude: Not reported
Longitude: Not reported
Owner: Not reported
Enf Type: Not reported
Swat R: Not reported
Flag: active
Order No: Not reported
Waste Discharge System No: Not reported
Effective Date: Not reported
Region 2: Not reported
WID Id: Not reported
Solid Waste Id No: Not reported
Waste Management Uit Name: Not reported
File Name: Active Open

CERS:

Name: ROLO TRANSPORTATION
Address: 536 SEATON STREET
City,State,Zip: LOS ANELES, CA 90013
Site ID: 201758
CERS ID: T0603792226
CERS Description: Leaking Underground Storage Tank Cleanup Site

Affiliation:

Affiliation Type Desc: Local Agency Caseworker
Entity Name: ELOY LUNA - LOS ANGELES, CITY OF
Entity Title: Not reported
Affiliation Address: 200 North Main Street, Suite 1780
Affiliation City: LOS ANGELES
Affiliation State: CA
Affiliation Country: Not reported
Affiliation Zip: Not reported
Affiliation Phone: Not reported

Affiliation Type Desc: Regional Board Caseworker
Entity Name: MARYAM TAIDY - LOS ANGELES RWQCB (REGION 4)
Entity Title: Not reported
Affiliation Address: 320 W. 4TH ST., SUITE 200
Affiliation City: LOS ANGELES
Affiliation State: CA
Affiliation Country: Not reported
Affiliation Zip: Not reported
Affiliation Phone: 2135766741

MAP FINDINGS

Map ID			EDR ID Number
Direction			EPA ID Number
Distance			
Elevation	Site	Database(s)	

K88 SE < 1/8 0.090 mi. 475 ft.	ROLLO TRANSPERATION (VACANT LOT) 536 SEATON ST LOS ANGELES, CA 90013 Site 7 of 8 in cluster K Relative: LOS ANGELES UST: Lower Name: ROLLO TRANSPERATION (VACANT LOT) Address: 536 SEATON ST Actual: City,State,Zip: LOS ANGELES, CA 90013 256 ft. Facility ID: FA0034695 Last Run Date: 06/03/2019 Status: INACTIVE	UST U004307660 N/A
--	---	---

O89 ESE < 1/8 0.091 mi. 479 ft.	MILTONS EXPRESS INC 1130 E FIFTH ST LOS ANGELES, CA 90013 Site 1 of 5 in cluster O Relative: HIST UST: Lower Name: MILTONS EXPRESS INC Address: 1130 E FIFTH ST Actual: City,State,Zip: LOS ANGELES, CA 90013 257 ft. File Number: 000280F8 URL: http://geotracker.waterboards.ca.gov/ustpdfs/pdf/000280F8.pdf Region: Not reported Facility ID: Not reported Facility Type: Not reported Other Type: Not reported Contact Name: Not reported Telephone: Not reported Owner Name: Not reported Owner Address: Not reported Owner City,St,Zip: Not reported Total Tanks: Not reported Tank Num: Not reported Container Num: Not reported Year Installed: Not reported Tank Capacity: Not reported Tank Used for: Not reported Type of Fuel: Not reported Container Construction Thickness: Not reported Leak Detection: Not reported	HIST UST S118412979 N/A
---	---	--

Click here for Geo Tracker PDF:

O90 ESE < 1/8 0.091 mi. 479 ft.	LAX-C INC(WAREHOUSE) 1130 E 5TH ST LOS ANGELES, CA 90013 Site 2 of 5 in cluster O Relative: UST: Lower Name: Not reported Address: 1130 E 5TH ST Actual: City,State,Zip: LOS ANGELES, CA 90013 257 ft.	UST U003976709 N/A
---	---	---

Map ID
 Direction
 Distance
 Elevation

MAP FINDINGS

Site

Database(s)

EDR ID Number
 EPA ID Number

LAX-C INC(WAREHOUSE) (Continued)

U003976709

Facility ID: 24764
 Permitting Agency: LOS ANGELES, CITY OF
 Latitude: 34.04161
 Longitude: -118.23664

LOS ANGELES UST:

Name: LAX-C INC(WAREHOUSE)
 Address: 1130 E 5TH ST
 City,State,Zip: LOS ANGELES, CA 90013
 Facility ID: FA0033828
 Last Run Date: 06/03/2019
 Status: INACTIVE

O91
ESE
 < 1/8
 0.091 mi.
 479 ft.

MILTON'S EXPRESS INC
1130 E 5TH ST
LOS ANGELES, CA 90013

HIST UST **U001560560**
N/A

Site 3 of 5 in cluster O

Relative:
Lower
Actual:
257 ft.

HIST UST:
 Name: MILTON'S EXPRESS INC
 Address: 1130 E 5TH ST
 City,State,Zip: LOS ANGELES, CA 90013
 File Number: Not reported
 URL: Not reported
 Region: STATE
 Facility ID: 00000000506
 Facility Type: Other
 Other Type: TRUCKING
 Contact Name: DICK ANDERSON
 Telephone: 2136265801
 Owner Name: MR, BILL FOREMAN
 Owner Address: 110 E. 15TH ST.
 Owner City,St,Zip: LOS ANGELES, CA 90015
 Total Tanks: 0002

Tank Num: 001
 Container Num: TWO (2)
 Year Installed: Not reported
 Tank Capacity: 00000000
 Tank Used for: PRODUCT
 Type of Fuel: DIESEL
 Container Construction Thickness: Not reported
 Leak Detection: None

Tank Num: 002
 Container Num: ONE (1)
 Year Installed: Not reported
 Tank Capacity: 00000000
 Tank Used for: PRODUCT
 Type of Fuel: REGULAR
 Container Construction Thickness: Not reported
 Leak Detection: None

Map ID
Direction
Distance
Elevation

MAP FINDINGS

Site

Database(s)

EDR ID Number
EPA ID Number

O92
ESE
< 1/8
0.091 mi.
479 ft.

MILTON'S EXPRESS, INCORPORATED
1130 E 5TH ST
LOS ANGELES, CA 90013

SWEEPS UST
CA FID UST
HAZMAT

S101617155
N/A

Site 4 of 5 in cluster O

Relative:
Lower
Actual:
257 ft.

SWEEPS UST:
Name: MILTON'S EXPRESS, INCORPORATED
Address: 1130 E 5TH ST
City: LOS ANGELES
Status: Active
Comp Number: 39
Number: 1
Board Of Equalization: 44-010917
Referral Date: 09-14-93
Action Date: 09-14-93
Created Date: 02-29-88
Owner Tank Id: Not reported
SWRCB Tank Id: 19-050-000039-000001
Tank Status: A
Capacity: Not reported
Active Date: 04-20-88
Tank Use: M.V. FUEL
STG: P
Content: DIESEL
Number Of Tanks: 2

Name: MILTON'S EXPRESS, INCORPORATED
Address: 1130 E 5TH ST
City: LOS ANGELES
Status: Active
Comp Number: 39
Number: 1
Board Of Equalization: 44-010917
Referral Date: 09-14-93
Action Date: 09-14-93
Created Date: 02-29-88
Owner Tank Id: Not reported
SWRCB Tank Id: 19-050-000039-000002
Tank Status: A
Capacity: Not reported
Active Date: 04-20-88
Tank Use: M.V. FUEL
STG: P
Content: REG UNLEADED
Number Of Tanks: Not reported

CA FID UST:
Facility ID: 19055269
Regulated By: UTNKA
Regulated ID: 00000506
Cortese Code: Not reported
SIC Code: Not reported
Facility Phone: 2136265801
Mail To: Not reported
Mailing Address: 110 E 15TH ST
Mailing Address 2: Not reported
Mailing City,St,Zip: LOS ANGELES 900130000
Contact: Not reported

Map ID
Direction
Distance
Elevation

MAP FINDINGS

Site

Database(s)

EDR ID Number
EPA ID Number

MILTON'S EXPRESS, INCORPORATED (Continued)

S101617155

Contact Phone: Not reported
DUNs Number: Not reported
NPDES Number: Not reported
EPA ID: Not reported
Comments: Not reported
Status: Active

LOS ANGELES HM:

Name: LAX-C INC(WAREHOUSE)
Address: 1130 E 5TH ST
City,State,Zip: LOS ANGELES, CA 90013
Facility ID: FA0033828
Last Run Date: 06/01/2019
Status: INACTIVE

**L93
SSW
< 1/8
0.092 mi.
488 ft.**

**HENDERSON LONNIE
528 CERES AVE
LOS ANGELES, CA
Site 4 of 13 in cluster L**

**EDR Hist Cleaner 1009188909
N/A**

**Relative:
Lower**

EDR Hist Cleaner

**Actual:
255 ft.**

Year: Name:
1924 HENDERSON LONNIE

Type:
CLOTHES CLEANERS PRESSERS AND DYERS

**L94
SSW
< 1/8
0.094 mi.
495 ft.**

**543 S CENTRAL AVE
LOS ANGELES, CA
Site 5 of 13 in cluster L**

**UST U004303255
N/A**

**Relative:
Lower**

LOS ANGELES UST:

**Actual:
255 ft.**

Name: Not reported
Address: 543 S CENTRAL AVE
City,State,Zip: LOS ANGELES, CA
Facility ID: Not reported
Last Run Date: 01/01/1900
Status: HISTORICAL

**P95
East
< 1/8
0.097 mi.
511 ft.**

**421 COLYTON ST
LOS ANGELES, CA
Site 1 of 8 in cluster P**

**UST U004302580
N/A**

**Relative:
Higher**

LOS ANGELES UST:

**Actual:
260 ft.**

Name: Not reported
Address: 421 COLYTON ST
City,State,Zip: LOS ANGELES, CA
Facility ID: Not reported
Last Run Date: 01/01/1900
Status: HISTORICAL

MAP FINDINGS

Map ID
 Direction
 Distance
 Elevation

Site

Database(s)

EDR ID Number
 EPA ID Number

Q96
SSW
 < 1/8
 0.097 mi.
 514 ft.

YOUNGS MARKET
500 S CENTRAL AVE
LA, CA 90013
Site 1 of 4 in cluster Q

CA FID UST **S101584229**
 N/A

Relative:
Lower
Actual:
255 ft.

CA FID UST:
 Facility ID: 19009692
 Regulated By: UTNKA
 Regulated ID: Not reported
 Cortese Code: Not reported
 SIC Code: Not reported
 Facility Phone: 2130000000
 Mail To: Not reported
 Mailing Address: 500 S CENTRAL AVE
 Mailing Address 2: Not reported
 Mailing City,St,Zip: LA 900130000
 Contact: Not reported
 Contact Phone: Not reported
 DUNS Number: Not reported
 NPDES Number: Not reported
 EPA ID: Not reported
 Comments: Not reported
 Status: Active

Q97
SSW
 < 1/8
 0.097 mi.
 514 ft.

CENTRAL AND SIXTH
500 S CENTRAL AVENUE 410, 450, AND 500 S CENTRAL AVENUE
LOS ANGELES, CA 90013
Site 2 of 4 in cluster Q

US BROWNFIELDS **1026004448**
 FINDS **N/A**

Relative:
Lower
Actual:
255 ft.

US BROWNFIELDS:
 Name: CENTRAL AND SIXTH
 Address: 500 S CENTRAL AVENUE 410, 450, AND 500 S CENTRAL AVENUE
 City,State,Zip: LOS ANGELES, CA 90013
 Recipient Name: State of California High-Speed Rail Authority
 Grant Type: Assessment
 Property Number: 5147-013-016; 5147-013-014; 5147-014-005
 Parcel size: 14.78
 Latitude: 34.039992
 Longitude: -118.239379
 HCM Label: -
 Map Scale: -
 Point of Reference: -
 Highlights: -
 Datum: -
 Acres Property ID: 239946
 IC Data Access: -
 Start Date: -
 Redev Completion Date: -
 Completed Date: -
 Acres Cleaned Up: -
 Cleanup Funding: -
 Cleanup Funding Source: -
 Assessment Funding: 11615
 Assessment Funding Source: EPA
 Redevelopment Funding: -
 Redev. Funding Source: -
 Redev. Funding Entity Name: -
 Redevelopment Start Date: -

Map ID
Direction
Distance
Elevation

MAP FINDINGS

Site

Database(s)

EDR ID Number
EPA ID Number

CENTRAL AND SIXTH (Continued)

1026004448

Assessment Funding Entity:	US EPA - Brownfields Assessment Cooperative Agreement
Cleanup Funding Entity:	-
Grant Type:	Hazardous
Accomplishment Type:	Phase I Environmental Assessment
Accomplishment Count:	Y
Cooperative Agreement Number:	99T61101
Start Date:	11/15/2018
Ownership Entity:	-
Completion Date:	6/25/2019
Current Owner:	-
Did Owner Change:	-
Cleanup Required:	U
Video Available:	-
Photo Available:	-
Institutional Controls Required:	U
IC Category Proprietary Controls:	-
IC Cat. Info. Devices:	-
IC Cat. Gov. Controls:	-
IC Cat. Enforcement Permit Tools:	-
IC in place date:	-
IC in place:	-
State/tribal program date:	-
State/tribal program ID:	-
State/tribal NFA date:	-
Air cleaned:	-
Asbestos found:	-
Asbestos cleaned:	-
Controlled substance found:	-
Controlled substance cleaned:	-
Drinking water affected:	-
Drinking water cleaned:	-
Groundwater affected:	-
Groundwater cleaned:	-
Lead contaminant found:	-
Lead cleaned up:	-
No media affected:	-
Unknown media affected:	-
Other cleaned up:	-
Other metals found:	-
Other metals cleaned:	-
Other contaminants found:	-
Other contams found description:	-
PAHs found:	-
PAHs cleaned up:	-
PCBs found:	-
PCBs cleaned up:	-
Petro products found:	-
Petro products cleaned:	-
Sediments found:	-
Sediments cleaned:	-
Soil affected:	-
Soil cleaned up:	-
Surface water cleaned:	-
VOCs found:	-
VOCs cleaned:	-
Cleanup other description:	-
Num. of cleanup and re-dev. jobs:	-

Map ID
Direction
Distance
Elevation

MAP FINDINGS

Site

Database(s)

EDR ID Number
EPA ID Number

CENTRAL AND SIXTH (Continued)

1026004448

- Past use greenspace acreage: -
- Past use residential acreage: -
- Surface Water: -
- Past use commercial acreage: -
- Past use industrial acreage: -
- Future use greenspace acreage: -
- Future use residential acreage: -
- Future use commercial acreage: -
- Future use industrial acreage: -
- Superfund Fed. landowner flag: -
- Arsenic cleaned up: -
- Cadmium cleaned up: -
- Chromium cleaned up: -
- Copper cleaned up: -
- Iron cleaned up: -
- mercury cleaned up: -
- Nickel Cleaned Up: -
- No clean up: -
- Pesticides cleaned up: -
- Selenium cleaned up: -
- SVOCs cleaned up: -
- Unknown clean up: -
- Arsenic contaminant found: -
- Cadmium contaminant found: -
- Chromium contaminant found: -
- Copper contaminant found: -
- Iron contaminant found: -
- Mercury contaminant found: -
- Nickel contaminant found: -
- No contaminant found: -
- Pesticides contaminant found: -
- Selenium contaminant found: -
- SVOCs contaminant found: -
- Unknown contaminant found: -
- Future Use: Multistory -
- Media affected Bluiding Material: -
- Media affected indoor air: -
- Building material media cleaned up: -
- Indoor air media cleaned up: -
- Unknown media cleaned up: -
- Past Use: Multistory -
- Property Description: -
- Below Poverty Number: -
- Below Poverty Percent: -
- Meidan Income: -
- Meidan Income Number: -
- Meidan Income Percent: -
- Vacant Housing Number: -
- Vacant Housing Percent: -
- Unemployed Number: -
- Unemployed Percent: -

FINDS:

Registry ID: 110070629109

Click Here:

Map ID
Direction
Distance
Elevation

MAP FINDINGS

Site

Database(s)

EDR ID Number
EPA ID Number

CENTRAL AND SIXTH (Continued)

1026004448

Environmental Interest/Information System:

US EPA Assessment, Cleanup and Redevelopment Exchange System (ACRES)
is an federal online database for Brownfields Grantees to
electronically submit data directly to EPA.

[Click this hyperlink](#) while viewing on your computer to access
additional FINDS: detail in the EDR Site Report.

Q98
SSW
< 1/8
0.097 mi.
514 ft.

YOUNG'S MARKET CO
500 S CENTRAL AVE
LOS ANGELES, CA 90013

Site 3 of 4 in cluster Q

UST **U004305320**
N/A

Relative:
Lower

Actual:
255 ft.

LOS ANGELES UST:
Name: YOUNG'S MARKET CO
Address: 500 S CENTRAL AVE
City,State,Zip: LOS ANGELES, CA 90013
Facility ID: FA0000440
Last Run Date: 06/03/2019
Status: INACTIVE

Q99
SSW
< 1/8
0.097 mi.
514 ft.

YOUNG'S MARKET COMPANY
500 S CENTRAL AVE
LOS ANGELES, CA 90013

Site 4 of 4 in cluster Q

SWEEPS UST **S106934637**
HAZMAT **N/A**
CERS

Relative:
Lower

Actual:
255 ft.

SWEEPS UST:
Name: YOUNG'S MARKET COMPANY
Address: 500 S CENTRAL AVE
City: LOS ANGELES
Status: Active
Comp Number: 2499
Number: 1
Board Of Equalization: 44-012375
Referral Date: 08-30-93
Action Date: 04-18-94
Created Date: 02-29-88
Owner Tank Id: Not reported
SWRCB Tank Id: 19-050-002499-000001
Tank Status: A
Capacity: Not reported
Active Date: 04-20-88
Tank Use: M.V. FUEL
STG: P
Content: REG UNLEADED
Number Of Tanks: 2

Name: YOUNG'S MARKET COMPANY
Address: 500 S CENTRAL AVE
City: LOS ANGELES
Status: Active
Comp Number: 2499
Number: 1
Board Of Equalization: 44-012375
Referral Date: 08-30-93

Map ID
Direction
Distance
Elevation

MAP FINDINGS

Site

Database(s)

EDR ID Number
EPA ID Number

YOUNG'S MARKET COMPANY (Continued)

S106934637

Action Date: 04-18-94
Created Date: 02-29-88
Owner Tank Id: Not reported
SWRCB Tank Id: 19-050-002499-000002
Tank Status: A
Capacity: Not reported
Active Date: 04-20-88
Tank Use: M.V. FUEL
STG: P
Content: DIESEL
Number Of Tanks: Not reported

LOS ANGELES HM:

Name: YOUNG'S MARKET CO
Address: 500 S CENTRAL AVE
City,State,Zip: LOS ANGELES, CA 90013
Facility ID: FA0000440
Last Run Date: 06/01/2019
Status: ACTIVE

CERS:

Name: YOUNGS MARKET CO
Address: 500 S CENTRAL AVE
City,State,Zip: LOS ANGELES, CA 90013
Site ID: 408045
CERS ID: 10239745
CERS Description: Chemical Storage Facilities

Violations:

Site ID: 408045
Site Name: YOUNGS MARKET CO
Violation Date: 04-05-2016
Citation: HSC 6.95 25508(a)(1) - California Health and Safety Code, Chapter 6.95, Section(s) 25508(a)(1)
Violation Description: Failure to complete and electronically submit hazardous material inventory information for all reportable hazardous materials on site at or above reportable quantities.
Violation Notes: Returned to compliance on 06/18/2018.
Violation Division: Los Angeles City Fire Department
Violation Program: HMRRP
Violation Source: CERS

Site ID: 408045
Site Name: YOUNGS MARKET CO
Violation Date: 06-14-2018
Citation: HSC 6.95 25508(a)(1) - California Health and Safety Code, Chapter 6.95, Section(s) 25508(a)(1)
Violation Description: Failure to complete and electronically submit hazardous material inventory information for all reportable hazardous materials on site at or above reportable quantities.
Violation Notes: Returned to compliance on 06/18/2018.
Violation Division: Los Angeles City Fire Department
Violation Program: HMRRP
Violation Source: CERS

Site ID: 408045
Site Name: YOUNGS MARKET CO

Map ID
Direction
Distance
Elevation

MAP FINDINGS

Site

Database(s)

EDR ID Number
EPA ID Number

YOUNG'S MARKET COMPANY (Continued)

S106934637

Violation Date: 04-05-2016
Citation: HSC 6.95 25508.1(a)-(e) - California Health and Safety Code, Chapter 6.95, Section(s) 25508.1(a)-(e)
Violation Description: Failure to electronically update business plan within 30 days of any one of the following events: A 100 percent or more increase in the quantity of a previously disclosed material. Any handling of a previously undisclosed hazardous materials at or above reportable quantities. A change of business address, business ownership, or business name.
Violation Notes: Returned to compliance on 06/18/2018.
Violation Division: Los Angeles City Fire Department
Violation Program: HMRRP
Violation Source: CERS

Site ID: 408045
Site Name: YOUNGS MARKET CO
Violation Date: 04-05-2016
Citation: HSC 6.95 25507 - California Health and Safety Code, Chapter 6.95, Section(s) 25507
Violation Description: Failure to adequately establish and implement a business plan when storing/handling a hazardous material at or above reportable quantities.
Violation Notes: Returned to compliance on 06/18/2018.
Violation Division: Los Angeles City Fire Department
Violation Program: HMRRP
Violation Source: CERS

Site ID: 408045
Site Name: YOUNGS MARKET CO
Violation Date: 04-05-2016
Citation: HSC 6.95 25508.2 - California Health and Safety Code, Chapter 6.95, Section(s) 25508.2
Violation Description: Failure to annually review and electronically certify that the business plan is complete, accurate, and up-to-date.
Violation Notes: Returned to compliance on 06/18/2018.
Violation Division: Los Angeles City Fire Department
Violation Program: HMRRP
Violation Source: CERS

Site ID: 408045
Site Name: YOUNGS MARKET CO
Violation Date: 04-05-2016
Citation: HSC 6.95 25508(a)(1) - California Health and Safety Code, Chapter 6.95, Section(s) 25508(a)(1)
Violation Description: Failure to complete and electronically submit a site map with all required content.
Violation Notes: Returned to compliance on 06/18/2018.
Violation Division: Los Angeles City Fire Department
Violation Program: HMRRP
Violation Source: CERS

Site ID: 408045
Site Name: YOUNGS MARKET CO
Violation Date: 04-05-2016
Citation: HSC 6.95 25505.1 - California Health and Safety Code, Chapter 6.95, Section(s) 25505.1
Violation Description: Failure to provide a copy of the business plan to the owner or the

Map ID
Direction
Distance
Elevation

MAP FINDINGS

Site

Database(s)

EDR ID Number
EPA ID Number

YOUNG'S MARKET COMPANY (Continued)

S106934637

owner's agent within five working days after receiving a request for a copy from the owner or the owner's agent.
Returned to compliance on 06/18/2018.

Violation Notes: Returned to compliance on 06/18/2018.
Violation Division: Los Angeles City Fire Department
Violation Program: HMRRP
Violation Source: CERS

Site ID: 408045
Site Name: YOUNGS MARKET CO
Violation Date: 04-05-2016
Citation: HSC 6.95 25508(d) - California Health and Safety Code, Chapter 6.95, Section(s) 25508(d)

Violation Description: Failure to complete and/or electronically submit a business plan when storing/handling a hazardous material at or above reportable quantities.

Violation Notes: Returned to compliance on 06/18/2018.
Violation Division: Los Angeles City Fire Department
Violation Program: HMRRP
Violation Source: CERS

Site ID: 408045
Site Name: YOUNGS MARKET CO
Violation Date: 04-05-2016
Citation: HSC 6.95 25508.1(f) - California Health and Safety Code, Chapter 6.95, Section(s) 25508.1(f)

Violation Description: Failure to electronically update the business plan within 30 days of a substantial change.

Violation Notes: Returned to compliance on 06/18/2018.
Violation Division: Los Angeles City Fire Department
Violation Program: HMRRP
Violation Source: CERS

Site ID: 408045
Site Name: YOUNGS MARKET CO
Violation Date: 04-05-2016
Citation: HSC 6.95 25510(a) - California Health and Safety Code, Chapter 6.95, Section(s) 25510(a)

Violation Description: Failure to report a release or threatened release of a hazardous material to the unified program agency and to OES.

Violation Notes: Not reported
Violation Division: Los Angeles City Fire Department
Violation Program: HMRRP
Violation Source: CERS

Site ID: 408045
Site Name: YOUNGS MARKET CO
Violation Date: 04-05-2016
Citation: HSC 6.95 25508(a)(1) - California Health and Safety Code, Chapter 6.95, Section(s) 25508(a)(1)

Violation Description: Failure to establish and electronically submit an adequate emergency response plan and procedures for a release or threatened release of a hazardous material.

Violation Notes: Returned to compliance on 06/18/2018.
Violation Division: Los Angeles City Fire Department
Violation Program: HMRRP
Violation Source: CERS

Map ID
Direction
Distance
Elevation

MAP FINDINGS

Site

Database(s)

EDR ID Number
EPA ID Number

YOUNG'S MARKET COMPANY (Continued)

S106934637

Site ID: 408045
Site Name: YOUNGS MARKET CO
Violation Date: 04-05-2016
Citation: HSC 6.95 25505.1 - California Health and Safety Code, Chapter 6.95, Section(s) 25505.1
Violation Description: Failure to notify property owner in writing that the business is subject to the business plan program and has complied with its provisions.
Violation Notes: Returned to compliance on 06/18/2018.
Violation Division: Los Angeles City Fire Department
Violation Program: HMRRP
Violation Source: CERS

Site ID: 408045
Site Name: YOUNGS MARKET CO
Violation Date: 04-05-2016
Citation: HSC 6.95 25505(a)(4) - California Health and Safety Code, Chapter 6.95, Section(s) 25505(a)(4)
Violation Description: Failure to provide initial and annual training to all employees in safety procedures in the event of a release or threatened release of a hazardous material or failure to document and maintain training records for a minimum of three years.
Violation Notes: Returned to compliance on 06/18/2018.
Violation Division: Los Angeles City Fire Department
Violation Program: HMRRP
Violation Source: CERS

Site ID: 408045
Site Name: YOUNGS MARKET CO
Violation Date: 06-14-2018
Citation: HSC 6.95 25508(a)(1) - California Health and Safety Code, Chapter 6.95, Section(s) 25508(a)(1)
Violation Description: Failure to establish and electronically submit an adequate emergency response plan and procedures for a release or threatened release of a hazardous material.
Violation Notes: Returned to compliance on 06/18/2018.
Violation Division: Los Angeles City Fire Department
Violation Program: HMRRP
Violation Source: CERS

Site ID: 408045
Site Name: YOUNGS MARKET CO
Violation Date: 04-05-2016
Citation: HSC 6.95 25508(a)(1) - California Health and Safety Code, Chapter 6.95, Section(s) 25508(a)(1)
Violation Description: Failure to establish and electronically submit an adequate training program in safety procedures in the event of a release or threatened release of a hazardous material.
Violation Notes: Returned to compliance on 06/18/2018.
Violation Division: Los Angeles City Fire Department
Violation Program: HMRRP
Violation Source: CERS

Evaluation:
Eval General Type: Other/Unknown
Eval Date: 06-18-2018
Violations Found: No

Map ID
Direction
Distance
Elevation

MAP FINDINGS

Site

Database(s)

EDR ID Number
EPA ID Number

YOUNG'S MARKET COMPANY (Continued)

S106934637

Eval Type: Other, not routine, done by local agency
Eval Notes: CERS submittal accepted, violations cleared.
Eval Division: Los Angeles City Fire Department
Eval Program: HMRRP
Eval Source: CERS

Eval General Type: Compliance Evaluation Inspection
Eval Date: 06-14-2018
Violations Found: Yes
Eval Type: Routine done by local agency
Eval Notes: Inspection Report Consent to enter, inspect and take photographs was given by: manny diego Documents uploaded to CERS were reviewed and field verified. The following is a list items that need to be corrected: 1. Provide an updated contingency plan. A blank contingency plan has been provided to assist you. 2. Add propane to your hazardous materials inventory. Propane was noted on the south side of the property, all tanks were properly stored. NOTE: The LAMC, Sections (L.A.M.C. SECTIONS 57.105.1.4; 57.120.3; 57.121.2 and 57.121.2.1.) requires business that store, uses or handle hazardous materials in the City of Los Angeles to obtain a Consolidated Permit from the Los Angeles Fire Department CUPA. To receive a Consolidated Permit you must satisfy the following requirement: **** Annual submission of a hazardous materials business plan to CERS by March 1 of every year. Please remember that any change in inventory of greater than 100 percent will require new [Truncated]

Eval Division: Los Angeles City Fire Department
Eval Program: HMRRP
Eval Source: CERS

Eval General Type: Compliance Evaluation Inspection
Eval Date: 04-05-2016
Violations Found: Yes
Eval Type: Routine done by local agency
Eval Notes: On site for routine hazardous materials and business emergency plan inspection. Consent to enter and inspect was given by MANUEL DIEGO. Observed the facility and inspected hazardous materials storage. Annual employee safety training records were not maintained. Facility has also not electronically disclosed the onsite hazardous materials inventory or submitted a business emergency plan in California Environmental Reporting System (CERS). Please go to <https://cersbusiness2.calepa.ca.gov> to complete a chemical inventory disclosure and business emergency plan. The facility is responsible for identifying all hazardous materials, to include hazardous wastes, which are above disclosure thresholds. If there is a change in the type or amount of chemicals that are maintained on site, please submit revised documents (electronically) within 30 days of the change.

Eval Division: Los Angeles City Fire Department
Eval Program: HMRRP
Eval Source: CERS

Coordinates:
Site ID: 408045
Facility Name: YOUNGS MARKET CO
Env Int Type Code: HMBP
Program ID: 10239745
Coord Name: Not reported
Ref Point Type Desc: Center of a facility or station.

Map ID
Direction
Distance
Elevation

MAP FINDINGS

Site

Database(s)

EDR ID Number
EPA ID Number

YOUNG'S MARKET COMPANY (Continued)

S106934637

Latitude: 34.039880
Longitude: -118.239050

Affiliation:

Affiliation Type Desc: CUPA District
Entity Name: Los Angeles City Fire Department
Entity Title: Not reported
Affiliation Address: 200 North Main Street, Room 1780
Affiliation City: Los Angeles
Affiliation State: CA
Affiliation Country: Not reported
Affiliation Zip: 90012
Affiliation Phone: (213) 978-3680

Affiliation Type Desc: Operator
Entity Name: VERNON UNDERWOOD
Entity Title: Not reported
Affiliation Address: Not reported
Affiliation City: Not reported
Affiliation State: Not reported
Affiliation Country: Not reported
Affiliation Zip: Not reported
Affiliation Phone: (714) 368-4615

Affiliation Type Desc: Document Preparer
Entity Name: Toni West
Entity Title: Not reported
Affiliation Address: Not reported
Affiliation City: Not reported
Affiliation State: Not reported
Affiliation Country: Not reported
Affiliation Zip: Not reported
Affiliation Phone: Not reported

Affiliation Type Desc: Environmental Contact
Entity Name: Charles Daniels
Entity Title: Not reported
Affiliation Address: 6711 BICKMORE AVE
Affiliation City: CHINO
Affiliation State: CA
Affiliation Country: Not reported
Affiliation Zip: 91708
Affiliation Phone: Not reported

Affiliation Type Desc: Facility Mailing Address
Entity Name: Mailing Address
Entity Title: Not reported
Affiliation Address: 14402 FRANKLIN AVE
Affiliation City: TUSTIN
Affiliation State: CA
Affiliation Country: Not reported
Affiliation Zip: 92780-7013
Affiliation Phone: Not reported

Affiliation Type Desc: Identification Signer
Entity Name: TONI WEST
Entity Title: CONTRACTS ADMIN

Map ID
 Direction
 Distance
 Elevation

MAP FINDINGS

Site

Database(s)

EDR ID Number
 EPA ID Number

YOUNG'S MARKET COMPANY (Continued)

S106934637

Affiliation Address: Not reported
 Affiliation City: Not reported
 Affiliation State: Not reported
 Affiliation Country: Not reported
 Affiliation Zip: Not reported
 Affiliation Phone: Not reported

Affiliation Type Desc: Legal Owner
 Entity Name: YOUNGS MARKET CO
 Entity Title: Not reported
 Affiliation Address: 14402 FRANKLIN AVE
 Affiliation City: TUSTIN
 Affiliation State: CA
 Affiliation Country: United States
 Affiliation Zip: 92780
 Affiliation Phone: (714) 368-4615

Affiliation Type Desc: Parent Corporation
 Entity Name: YOUNGS MARKET CO
 Entity Title: Not reported
 Affiliation Address: Not reported
 Affiliation City: Not reported
 Affiliation State: Not reported
 Affiliation Country: Not reported
 Affiliation Zip: Not reported
 Affiliation Phone: Not reported

Affiliation Type Desc: Property Owner
 Entity Name: YOUNG'S MARKET COMPANY
 Entity Title: Not reported
 Affiliation Address: 14402 FRANKLIN AVE
 Affiliation City: TUSTIN
 Affiliation State: CA
 Affiliation Country: United States
 Affiliation Zip: 92780
 Affiliation Phone: (909) 393-4540

R100
NNW
< 1/8
0.099 mi.
522 ft.

AMETEK INC, L A DIE CASTING
340 CROCKER ST
LOS ANGELES, CA 90013

ENVIROSTOR **1000102043**
EMI **N/A**

Site 1 of 5 in cluster R

Relative:
Higher
Actual:
263 ft.

ENVIROSTOR:
 Name: LOS ANGELES DIE CASTING
 Address: 340 CROCKER STREET.
 City,State,Zip: LOS ANGELES, CA 90013
 Facility ID: 71003622
 Status: Refer: Other Agency
 Status Date: Not reported
 Site Code: Not reported
 Site Type: Tiered Permit
 Site Type Detailed: Tiered Permit
 Acres: Not reported
 NPL: NO
 Regulatory Agencies: NONE SPECIFIED
 Lead Agency: NONE SPECIFIED

Map ID
Direction
Distance
Elevation

MAP FINDINGS

Site

Database(s)

EDR ID Number
EPA ID Number

AMETEK INC, L A DIE CASTING (Continued)

1000102043

Program Manager: Not reported
Supervisor: Not reported
Division Branch: Cleanup Chatsworth
Assembly: 53
Senate: 30
Special Program: Not reported
Restricted Use: NO
Site Mgmt Req: NONE SPECIFIED
Funding: Not reported
Latitude: 34.04554
Longitude: -118.2408
APN: NONE SPECIFIED
Past Use: NONE SPECIFIED
Potential COC: NONE SPECIFIED
Confirmed COC: NONE SPECIFIED
Potential Description: NONE SPECIFIED
Alias Name: CAD084340272
Alias Type: EPA Identification Number
Alias Name: 71003622
Alias Type: Envirostor ID Number

Completed Info:

Completed Area Name: PROJECT WIDE
Completed Sub Area Name: Not reported
Completed Document Type: Phase 1 Non-Submittal
Completed Date: 05/24/2001
Comments: Not reported

Future Area Name: Not reported
Future Sub Area Name: Not reported
Future Document Type: Not reported
Future Due Date: Not reported
Schedule Area Name: Not reported
Schedule Sub Area Name: Not reported
Schedule Document Type: Not reported
Schedule Due Date: Not reported
Schedule Revised Date: Not reported

EMI:

Name: AMETEK INC, L A DIE CASTING
Address: 340 CROCKER ST
City,State,Zip: LOS ANGELES, CA 900130000
Year: 1990
County Code: 19
Air Basin: SC
Facility ID: 4197
Air District Name: SC
SIC Code: 3369
Air District Name: SOUTH COAST AQMD
Community Health Air Pollution Info System: Not reported
Consolidated Emission Reporting Rule: Not reported
Total Organic Hydrocarbon Gases Tons/Yr: 21
Reactive Organic Gases Tons/Yr: 2
Carbon Monoxide Emissions Tons/Yr: 3
NOX - Oxides of Nitrogen Tons/Yr: 4
SOX - Oxides of Sulphur Tons/Yr: 0
Particulate Matter Tons/Yr: 0

Map ID
Direction
Distance
Elevation

MAP FINDINGS

Site

Database(s)

EDR ID Number
EPA ID Number

AMETEK INC, L A DIE CASTING (Continued)

1000102043

Part. Matter 10 Micrometers and Smlr Tons/Yr:0

Name: AMETEK INC, L A DIE CASTING
Address: 340 CROCKER ST
City,State,Zip: LOS ANGELES, CA 900130000
Year: 1993
County Code: 19
Air Basin: SC
Facility ID: 4197
Air District Name: SC
SIC Code: 3369
Air District Name: SOUTH COAST AQMD
Community Health Air Pollution Info System: Not reported
Consolidated Emission Reporting Rule: Not reported
Total Organic Hydrocarbon Gases Tons/Yr: 0
Reactive Organic Gases Tons/Yr: 0
Carbon Monoxide Emissions Tons/Yr: 0
NOX - Oxides of Nitrogen Tons/Yr: 1
SOX - Oxides of Sulphur Tons/Yr: 0
Particulate Matter Tons/Yr: 1
Part. Matter 10 Micrometers and Smlr Tons/Yr:0

Name: AMETEK INC, L A DIE CASTING
Address: 340 CROCKER ST
City,State,Zip: LOS ANGELES, CA 900130000
Year: 1995
County Code: 19
Air Basin: SC
Facility ID: 4197
Air District Name: SC
SIC Code: 3369
Air District Name: SOUTH COAST AQMD
Community Health Air Pollution Info System: Not reported
Consolidated Emission Reporting Rule: Not reported
Total Organic Hydrocarbon Gases Tons/Yr: 0
Reactive Organic Gases Tons/Yr: 0
Carbon Monoxide Emissions Tons/Yr: 0
NOX - Oxides of Nitrogen Tons/Yr: 1
SOX - Oxides of Sulphur Tons/Yr: 0
Particulate Matter Tons/Yr: 1
Part. Matter 10 Micrometers and Smlr Tons/Yr:0

R101
NNW
< 1/8
0.099 mi.
522 ft.

LOS ANGELES DIE CASTING COMPANY
340 S CROCKER ST
LOS ANGELES, CA 90013

HAZMAT S118565056
LA Co. Site Mitigation N/A

Site 2 of 5 in cluster R

Relative:
Higher
Actual:
263 ft.

LOS ANGELES HM:
Name: LOS ANGELES DIE CASTING COMPANY
Address: 340 S CROCKER ST
City,State,Zip: LOS ANGELES, CA 90013
Facility ID: FA0030429
Last Run Date: 06/01/2019
Status: INACTIVE

LA Co. Site Mitigation:

Map ID
Direction
Distance
Elevation

MAP FINDINGS

Site

Database(s)

EDR ID Number
EPA ID Number

LOS ANGELES DIE CASTING COMPANY (Continued)

S118565056

Name: LOS ANGELES DIE CASTING
Address: 340 S CROCKER ST
City,State,Zip: LOS ANGELES, CA 90013
Facility ID: Not reported
Status: Not reported
Site ID: SD0000371
Jurisdiction: Not reported
Case ID: RO0001372
Abated: Yes
Assigned To: Kim Clark
Entered Date: Not reported
Abated Date: Not reported

**I102
WNW
< 1/8
0.100 mi.
528 ft.**

**440 S TOWNE AVE
LOS ANGELES, CA**

**UST U004302695
N/A**

Site 6 of 8 in cluster I

**Relative:
Higher**

LOS ANGELES UST:

Name: Not reported
Address: 440 S TOWNE AVE
City,State,Zip: LOS ANGELES, CA
Facility ID: Not reported
Last Run Date: 01/01/1900
Status: HISTORICAL

**Actual:
259 ft.**

**I103
WNW
< 1/8
0.100 mi.
528 ft.**

**WILLIAMS TRANSPORTATION COMPAN
440 TOWNE AVE
LOS ANGELES, CA 90058**

**HIST UST U001562159
N/A**

Site 7 of 8 in cluster I

**Relative:
Higher**

HIST UST:

Name: WILLIAMS TRANSPORTATION COMPAN
Address: 440 TOWNE AVE
City,State,Zip: LOS ANGELES, CA 90058
File Number: Not reported
URL: Not reported
Region: STATE
Facility ID: 00000017024
Facility Type: Other
Other Type: TRANS. CO.
Contact Name: Not reported
Telephone: 2132328231
Owner Name: WILLIAMS TRANSPORTATION COMPAN
Owner Address: 1925 E. VERNON AVENUE
Owner City,St,Zip: VERNON, CA 90058
Total Tanks: 0005

**Actual:
259 ft.**

Tank Num: 001
Container Num: #5
Year Installed: 1970
Tank Capacity: 00010000
Tank Used for: PRODUCT
Type of Fuel: REGULAR

Map ID
Direction
Distance
Elevation

MAP FINDINGS

Site

Database(s)

EDR ID Number
EPA ID Number

WILLIAMS TRANSPORTATION COMPAN (Continued)

U001562159

Container Construction Thickness: Not reported
Leak Detection: None

Tank Num: 002
Container Num: #1
Year Installed: 1970
Tank Capacity: 00010000
Tank Used for: PRODUCT
Type of Fuel: REGULAR
Container Construction Thickness: Not reported
Leak Detection: None

Tank Num: 003
Container Num: #2
Year Installed: 1970
Tank Capacity: 00010000
Tank Used for: WASTE
Type of Fuel: DIESEL
Container Construction Thickness: Not reported
Leak Detection: None

Tank Num: 004
Container Num: #3
Year Installed: 1970
Tank Capacity: 00000050
Tank Used for: PRODUCT
Type of Fuel: WASTE OIL
Container Construction Thickness: Not reported
Leak Detection: None

Tank Num: 005
Container Num: #4
Year Installed: 1970
Tank Capacity: 00001000
Tank Used for: PRODUCT
Type of Fuel: Not reported
Container Construction Thickness: Not reported
Leak Detection: None

1104
WNW
< 1/8
0.100 mi.
528 ft.

WILLIAMS TRANSPORTATION COMPANY
440 TOWNE AVE
LOS ANGELES, CA 90058
Site 8 of 8 in cluster I

SWEEPS UST S101617555
HIST UST N/A
CA FID UST

Relative:
Higher

SWEEPS UST:
Name: WILLIAMS TRANSPORTATION COMPANY
Address: 440 TOWNE AVE
City: LOS ANGELES
Status: Not reported
Comp Number: 1075
Number: Not reported
Board Of Equalization: 44-011579
Referral Date: Not reported
Action Date: Not reported
Created Date: Not reported
Owner Tank Id: Not reported
SWRCB Tank Id: 19-050-001075-000001

Actual:
259 ft.

Map ID
Direction
Distance
Elevation

MAP FINDINGS

Site

Database(s)

EDR ID Number
EPA ID Number

WILLIAMS TRANSPORTATION COMPANY (Continued)

S101617555

Tank Status: Not reported
Capacity: 10000
Active Date: Not reported
Tank Use: M.V. FUEL
STG: PRODUCT
Content: REG UNLEADED
Number Of Tanks: 5

Name: WILLIAMS TRANSPORTATION COMPANY
Address: 440 TOWNE AVE
City: LOS ANGELES
Status: Not reported
Comp Number: 1075
Number: Not reported
Board Of Equalization: 44-011579
Referral Date: Not reported
Action Date: Not reported
Created Date: Not reported
Owner Tank Id: Not reported
SWRCB Tank Id: 19-050-001075-000002
Tank Status: Not reported
Capacity: 10000
Active Date: Not reported
Tank Use: M.V. FUEL
STG: PRODUCT
Content: REG UNLEADED
Number Of Tanks: 5

Name: WILLIAMS TRANSPORTATION COMPANY
Address: 440 TOWNE AVE
City: LOS ANGELES
Status: Not reported
Comp Number: 1075
Number: Not reported
Board Of Equalization: 44-011579
Referral Date: Not reported
Action Date: Not reported
Created Date: Not reported
Owner Tank Id: Not reported
SWRCB Tank Id: 19-050-001075-000003
Tank Status: Not reported
Capacity: 10000
Active Date: Not reported
Tank Use: M.V. FUEL
STG: PRODUCT
Content: DIESEL
Number Of Tanks: Not reported

Name: WILLIAMS TRANSPORTATION COMPANY
Address: 440 TOWNE AVE
City: LOS ANGELES
Status: Not reported
Comp Number: 1075
Number: Not reported
Board Of Equalization: 44-011579
Referral Date: Not reported
Action Date: Not reported

Map ID
Direction
Distance
Elevation

MAP FINDINGS

Site

Database(s)

EDR ID Number
EPA ID Number

WILLIAMS TRANSPORTATION COMPANY (Continued)

S101617555

Created Date: Not reported
Owner Tank Id: Not reported
SWRCB Tank Id: 19-050-001075-000004
Tank Status: Not reported
Capacity: 50
Active Date: Not reported
Tank Use: OIL
STG: WASTE
Content: WASTE OIL
Number Of Tanks: Not reported

Name: WILLIAMS TRANSPORTATION COMPANY
Address: 440 TOWNE AVE
City: LOS ANGELES
Status: Not reported
Comp Number: 1075
Number: Not reported
Board Of Equalization: 44-011579
Referral Date: Not reported
Action Date: Not reported
Created Date: Not reported
Owner Tank Id: Not reported
SWRCB Tank Id: 19-050-001075-000005
Tank Status: Not reported
Capacity: 1000
Active Date: Not reported
Tank Use: CHEMICAL
STG: PRODUCT
Content: UNKNOWN
Number Of Tanks: Not reported

HIST UST:

Name: WILLIAMS TRANSPORTATION COMPAN
Address: 440 TOWNE AVENUE
City,State,Zip: LOS ANGELES, CA 90058
File Number: 00028866
URL: <http://geotracker.waterboards.ca.gov/ustpdfs/pdf/00028866.pdf>
Region: Not reported
Facility ID: Not reported
Facility Type: Not reported
Other Type: Not reported
Contact Name: Not reported
Telephone: Not reported
Owner Name: Not reported
Owner Address: Not reported
Owner City,St,Zip: Not reported
Total Tanks: Not reported

Tank Num: Not reported
Container Num: Not reported
Year Installed: Not reported
Tank Capacity: Not reported
Tank Used for: Not reported
Type of Fuel: Not reported
Container Construction Thickness: Not reported
Leak Detection: Not reported

Map ID
Direction
Distance
Elevation

MAP FINDINGS

Site

Database(s)

EDR ID Number
EPA ID Number

WILLIAMS TRANSPORTATION COMPANY (Continued)

S101617555

Click here for Geo Tracker PDF:

CA FID UST:

Facility ID: 19054206
Regulated By: UTKI
Regulated ID: 00017024
Cortese Code: Not reported
SIC Code: Not reported
Facility Phone: 2132328231
Mail To: Not reported
Mailing Address: 1925 E VERNON AVE
Mailing Address 2: Not reported
Mailing City,St,Zip: LOS ANGELES 900580000
Contact: Not reported
Contact Phone: Not reported
DUNs Number: Not reported
NPDES Number: Not reported
EPA ID: Not reported
Comments: Not reported
Status: Inactive

L105
SSW
< 1/8
0.101 mi.
534 ft.

545 S CENTRAL AVE
LOS ANGELES, CA
Site 6 of 13 in cluster L

UST U004303271
N/A

Relative:
Lower
Actual:
255 ft.

LOS ANGELES UST:
Name: Not reported
Address: 545 S CENTRAL AVE
City,State,Zip: LOS ANGELES, CA
Facility ID: Not reported
Last Run Date: 01/01/1900
Status: HISTORICAL

N106
NW
< 1/8
0.102 mi.
537 ft.

MOLINE R F
501 E 4TH ST
LOS ANGELES, CA
Site 2 of 3 in cluster N

EDR Hist Auto 1009081850
N/A

Relative:
Higher
Actual:
262 ft.

EDR Hist Auto
Year: Name: Type:
1937 KLEIN JERRY GASOLINE AND OIL SERVICE STATIONS
1942 DVORKIN JOHN GASOLINE AND OIL SERVICE STATIONS
1942 MOLINE R F AUTOMOBILE REPAIRING

MAP FINDINGS

Map ID			EDR ID Number
Direction			EPA ID Number
Distance			
Elevation	Site	Database(s)	

L107 SW < 1/8 0.102 mi. 539 ft.	ROSE FROZEN 541 S CERES AVE LOS ANGELES, CA 90013 Site 7 of 13 in cluster L	HAZMAT	S123541762 N/A
Relative: Lower	LOS ANGELES HM: Name: ROSE FROZEN Address: 541 S CERES AVE City,State,Zip: LOS ANGELES, CA 90013 Facility ID: FA0001324 Last Run Date: 06/01/2019 Status: INACTIVE		

M108 West < 1/8 0.103 mi. 544 ft.	MURSTEIN LOUIS 501 STANFORD AVE LOS ANGELES, CA Site 2 of 8 in cluster M	EDR Hist Cleaner	1009192438 N/A
Relative: Lower	EDR Hist Cleaner Year: 1929 Name: MURSTEIN LOUIS Type: CLOTHES PRESSERS CLEANERS AND REPAIRERS		

K109 SSE < 1/8 0.105 mi. 554 ft.	CIRRUS EDITIONS LTD 542 S ALAMEDA ST LOS ANGELES, CA 90013 Site 8 of 8 in cluster K	HAZMAT	S123545739 N/A
Relative: Lower	LOS ANGELES HM: Name: CIRRUS EDITIONS LTD Address: 542 S ALAMEDA ST City,State,Zip: LOS ANGELES, CA 90013 Facility ID: FA0013708 Last Run Date: 06/01/2019 Status: INACTIVE		

M110 West < 1/8 0.107 mi. 565 ft.	COHEN ABR 505 STANFORD AVE LOS ANGELES, CA Site 3 of 8 in cluster M	EDR Hist Cleaner	1009193590 N/A
Relative: Lower	EDR Hist Cleaner Year: 1937 Name: COHEN ABR Type: CLOTHES PRESSERS AND CLEANERS		

MAP FINDINGS

Map ID
Direction
Distance
Elevation

Site

Database(s)

EDR ID Number
EPA ID Number

R111 **THREE STAR SIGN CO INC**
NNW **308 S CROCKER ST**
< 1/8 **LOS ANGELES, CA 90013**
0.107 mi.
566 ft. **Site 3 of 5 in cluster R**

HAZMAT **S123549661**
N/A

Relative: LOS ANGELES HM:
Higher Name: THREE STAR SIGN CO INC
Actual: Address: 308 S CROCKER ST
264 ft. City,State,Zip: LOS ANGELES, CA 90013
 Facility ID: FA0026596
 Last Run Date: 06/01/2019
 Status: INACTIVE

M112 **SCHATZ SAML**
WNW **711 E 5TH ST**
< 1/8 **LOS ANGELES, CA**
0.107 mi.
566 ft. **Site 4 of 8 in cluster M**

EDR Hist Cleaner **1009189765**
N/A

Relative: EDR Hist Cleaner
Lower
Actual: Year: Name: Type:
258 ft. 1929 SCHATZ SAML CLOTHES PRESSERS CLEANERS AND REPAIRERS
 1937 MURSTEIN LOUIS CLOTHES PRESSERS AND CLEANERS

L113 **DIVINE PASTA CO**
SW **550 CERES AVENUE**
< 1/8 **LOS ANGELES, CA 90013**
0.110 mi.
579 ft. **Site 8 of 13 in cluster L**

RCRA NonGen / NLR **1024756366**
CAC002976191

Relative: RCRA NonGen / NLR:
Lower Date form received by agency: 2018-08-16 00:00:00.0
Actual: Facility name: DIVINE PASTA CO
255 ft. Facility address: 550 CERES AVENUE
 LOS ANGELES, CA 90013
 EPA ID: CAC002976191
 Contact: CLAUDIA L GARCIA
 Contact address: 550 CERES AVENUE
 LOS ANGELES, CA 90013
 Contact country: Not reported
 Contact telephone: 213-542-3340
 Contact email: CLAUDIA@DIVINEPASTA.COM
 EPA Region: 09
 Classification: Non-Generator
 Description: Handler: Non-Generators do not presently generate hazardous waste

Owner/Operator Summary:
Owner/operator name: ALEXANDER PALERMO
Owner/operator address: 550 CERES AVENUE
 LOS ANGELES, CA 90013
Owner/operator country: Not reported
Owner/operator telephone: 213-542-3322
Owner/operator email: Not reported
Owner/operator fax: Not reported
Owner/operator extension: Not reported
Legal status: Other

Map ID
Direction
Distance
Elevation

MAP FINDINGS

Site

Database(s)

EDR ID Number
EPA ID Number

DIVINE PASTA CO (Continued)

1024756366

Owner/Operator Type: Owner
Owner/Op start date: Not reported
Owner/Op end date: Not reported

Owner/operator name: CLAUDIA L GARCIA
Owner/operator address: 550 CERES AVENUE
LOS ANGELES, CA 90013

Owner/operator country: Not reported
Owner/operator telephone: 213-542-3340
Owner/operator email: Not reported
Owner/operator fax: Not reported
Owner/operator extension: Not reported
Legal status: Other
Owner/Operator Type: Operator
Owner/Op start date: Not reported
Owner/Op end date: Not reported

Handler Activities Summary:

U.S. importer of hazardous waste: No
Mixed waste (haz. and radioactive): No
Recycler of hazardous waste: No
Transporter of hazardous waste: No
Treater, storer or disposer of HW: No
Underground injection activity: No
On-site burner exemption: No
Furnace exemption: No
Used oil fuel burner: No
Used oil processor: No
User oil refiner: No
Used oil fuel marketer to burner: No
Used oil Specification marketer: No
Used oil transfer facility: No
Used oil transporter: No

Violation Status: No violations found

L114
SW
< 1/8
0.110 mi.
579 ft.

AMERICAN FISH AND SEAFOOD
550 S CERES AVE
LOS ANGELES, CA 90013

LOS ANGELES CO. HMS S103949837
HAZMAT N/A

Site 9 of 13 in cluster L

Relative:
Lower
Actual:
255 ft.

LOS ANGELES CO. HMS:
Name: AMERICAN FISH COMPANY
Address: 550 S CERES AVE
City,State,Zip: LOS ANGELES, CA 90013
Region: LA
Permit Category: Not reported
Facility Id: 023377-032655
Facility Type: Not reported
Facility Status: OPEN
Area: 3F
Permit Number: Not reported
Permit Status: Not reported

LOS ANGELES HM:

Name: AMERICAN FISH AND SEAFOOD
Address: 550 S CERES AVE

Map ID
Direction
Distance
Elevation

MAP FINDINGS

Site

Database(s)

EDR ID Number
EPA ID Number

AMERICAN FISH AND SEAFOOD (Continued)

S103949837

City,State,Zip: LOS ANGELES, CA 90013
Facility ID: FA0000014
Last Run Date: 06/01/2019
Status: INACTIVE

L115
SW
< 1/8
0.110 mi.
579 ft.

AMERICAN FISH/SEAFOOD COMPANY
550 CERES AVE
LOS ANGELES, CA 90013

SWEEPS UST S101587545
CA FID UST N/A

Site 10 of 13 in cluster L

Relative:
Lower

SWEEPS UST:
Name: AMERICAN FISH/SEAFOOD COMPANY
Address: 550 CERES AVE
City: LOS ANGELES
Status: Active
Comp Number: 4290
Number: 1
Board Of Equalization: Not reported
Referral Date: 03-09-93
Action Date: 04-26-94
Created Date: 02-29-88
Owner Tank Id: Not reported
SWRCB Tank Id: Not reported
Tank Status: Not reported
Capacity: Not reported
Active Date: Not reported
Tank Use: Not reported
STG: Not reported
Content: Not reported
Number Of Tanks: Not reported

Actual:
255 ft.

CA FID UST:
Facility ID: 19055744
Regulated By: UTNKA
Regulated ID: Not reported
Cortese Code: Not reported
SIC Code: Not reported
Facility Phone: 2130000000
Mail To: Not reported
Mailing Address: 550 CERES AVE
Mailing Address 2: Not reported
Mailing City,St,Zip: LOS ANGELES 900130000
Contact: Not reported
Contact Phone: Not reported
DUNS Number: Not reported
NPDES Number: Not reported
EPA ID: Not reported
Comments: Not reported
Status: Active

MAP FINDINGS

Map ID
Direction
Distance
Elevation

Site

Database(s)

EDR ID Number
EPA ID Number

L116 **AMERICAN FISH AND SEAFOOD**
SW **550 S CERES AVE**
< 1/8 **LOS ANGELES, CA 90013**
0.110 mi.
579 ft. **Site 11 of 13 in cluster L**

UST **U004305275**
N/A

Relative: LOS ANGELES UST:
Lower Name: AMERICAN FISH AND SEAFOOD
 Address: 550 S CERES AVE
Actual: City,State,Zip: LOS ANGELES, CA 90013
255 ft. Facility ID: FA0000014
 Last Run Date: 06/03/2019
 Status: INACTIVE

M117 **TOFU MFG CO**
WSW **526 S STANFORD AVE**
< 1/8 **LOS ANGELES, CA 90013**
0.113 mi.
599 ft. **Site 5 of 8 in cluster M**

HAZMAT **S123544613**
N/A

Relative: LOS ANGELES HM:
Lower Name: TOFU MFG CO
 Address: 526 S STANFORD AVE
Actual: City,State,Zip: LOS ANGELES, CA 90013
256 ft. Facility ID: FA0009565
 Last Run Date: 06/01/2019
 Status: INACTIVE

S118 **TENGU CO. INC.**
WNW **446 S TOWNE AVE**
< 1/8 **LOS ANGELES, CA 90013**
0.115 mi.
609 ft. **Site 1 of 2 in cluster S**

HAZMAT **S123548821**
N/A

Relative: LOS ANGELES HM:
Higher Name: TENGU CO. INC.
 Address: 446 S TOWNE AVE
Actual: City,State,Zip: LOS ANGELES, CA 90013
259 ft. Facility ID: FA0023675
 Last Run Date: 06/01/2019
 Status: INACTIVE

 Name: TENGU CO. INC.
 Address: 446 S TOWNE AVE
 City,State,Zip: LOS ANGELES, CA 90013
 Facility ID: FA0023675
 Last Run Date: 06/01/2019
 Status: INACTIVE

MAP FINDINGS

Map ID			EDR ID Number
Direction			EPA ID Number
Distance			
Elevation	Site	Database(s)	

L119 SW < 1/8 0.117 mi. 616 ft.	SAM LEE 558 CERES AVE LOS ANGELES, CA Site 12 of 13 in cluster L Relative: EDR Hist Cleaner Lower Actual: Year: Name: Type: 1924 SAM LEE LAUNDRIES ORIENTAL 255 ft.	EDR Hist Cleaner 1009185083 N/A
---	---	--

L120 SW < 1/8 0.117 mi. 620 ft.	LINCOLN HOTEL SRO LIMITED PARTNERSHIP 549 CERES AVE LOS ANGELES, CA 90013 Site 13 of 13 in cluster L Relative: RCRA-SQG: Lower Date form received by agency: 2000-10-10 00:00:00.0 Actual: Facility name: LINCOLN HOTEL SRO LIMITED PARTNERSHIP 255 ft. Facility address: 549 CERES AVE LOS ANGELES, CA 90013 EPA ID: CAR000084210 Mailing address: 1317 E 7TH ST LOS ANGELES, CA 90021 Contact: CHRISTINE BENGUIAT Contact address: 1317 E 7TH ST LOS ANGELES, CA 90021 Contact country: US Contact telephone: 213-683-0522 Contact email: Not reported EPA Region: 09 Classification: Small Small Quantity Generator Description: Handler: generates more than 100 and less than 1000 kg of hazardous waste during any calendar month and accumulates less than 6000 kg of hazardous waste at any time; or generates 100 kg or less of hazardous waste during any calendar month, and accumulates more than 1000 kg of hazardous waste at any time Owner/Operator Summary: Owner/operator name: SKID ROW HOUSING TRUST Owner/operator address: 1317 E 7TH ST LOS ANGELES, CA 90021 Owner/operator country: Not reported Owner/operator telephone: 213-683-0522 Owner/operator email: Not reported Owner/operator fax: Not reported Owner/operator extension: Not reported Legal status: Private Owner/Operator Type: Owner Owner/Op start date: Not reported Owner/Op end date: Not reported Handler Activities Summary: U.S. importer of hazardous waste: No Mixed waste (haz. and radioactive): No Recycler of hazardous waste: No Transporter of hazardous waste: No Treater, storer or disposer of HW: No	RCRA-SQG FINDS ECHO 1004676355 CAR000084210
---	---	--

Map ID
Direction
Distance
Elevation

MAP FINDINGS

Site

Database(s)

EDR ID Number
EPA ID Number

LINCOLN HOTEL SRO LIMITED PARTNERSHIP (Continued)

1004676355

Underground injection activity: No
On-site burner exemption: No
Furnace exemption: No
Used oil fuel burner: No
Used oil processor: No
User oil refiner: No
Used oil fuel marketer to burner: No
Used oil Specification marketer: No
Used oil transfer facility: No
Used oil transporter: No

Hazardous Waste Summary:

. Waste code: D008
. Waste name: LEAD

Violation Status: No violations found

FINDS:

Registry ID: 110012216164

Click Here:

Environmental Interest/Information System:

California Hazardous Waste Tracking System - Datamart (HWTS-DATAMART) provides California with information on hazardous waste shipments for generators, transporters, and treatment, storage, and disposal facilities.

RCRAInfo is a national information system that supports the Resource Conservation and Recovery Act (RCRA) program through the tracking of events and activities related to facilities that generate, transport, and treat, store, or dispose of hazardous waste. RCRAInfo allows RCRA program staff to track the notification, permit, compliance, and corrective action activities required under RCRA.

[Click this hyperlink](#) while viewing on your computer to access additional FINDS: detail in the EDR Site Report.

ECHO:

Envid: 1004676355
Registry ID: 110012216164
DFR URL: <http://echo.epa.gov/detailed-facility-report?fid=110012216164>
Name: LINCOLN HOTEL SRO LIMITED PARTNERSHIP
Address: 549 CERES AVE
City,State,Zip: LOS ANGELES, CA 90013

T121
NNE
< 1/8
0.118 mi.
624 ft.

718 E 3RD ST
LOS ANGELES, CA

Site 1 of 10 in cluster T

Relative:
Higher

LOS ANGELES UST:

Name: Not reported
Address: 718 E 3RD ST
City,State,Zip: LOS ANGELES, CA
Facility ID: Not reported
Last Run Date: 01/01/1900
Status: HISTORICAL

Actual:
263 ft.

UST U004304165
N/A

Map ID
Direction
Distance
Elevation

MAP FINDINGS

Site

Database(s)

EDR ID Number
EPA ID Number

P122
East
< 1/8
0.118 mi.
625 ft.

BERNARD DINERSTEIN
418 COLYTON ST
LOS ANGELES, CA 90013

Site 2 of 8 in cluster P

SWEEPS UST
HIST UST
CA FID UST

S101584126
N/A

Relative:
Higher
Actual:
260 ft.

SWEEPS UST:
Name: BERNARD DINERSTEIN
Address: 418 COLYTON ST
City: LOS ANGELES
Status: Not reported
Comp Number: 4292
Number: Not reported
Board Of Equalization: Not reported
Referral Date: Not reported
Action Date: Not reported
Created Date: Not reported
Owner Tank Id: Not reported
SWRCB Tank Id: Not reported
Tank Status: Not reported
Capacity: Not reported
Active Date: Not reported
Tank Use: Not reported
STG: Not reported
Content: Not reported
Number Of Tanks: Not reported

HIST UST:
Name: YALE TRANSPORTATION
Address: 418 COLYTON STREET
City,State,Zip: LOS ANGELES, CA 90013
File Number: 00026640
URL: <http://geotracker.waterboards.ca.gov/ustpdfs/pdf/00026640.pdf>
Region: Not reported
Facility ID: Not reported
Facility Type: Not reported
Other Type: Not reported
Contact Name: Not reported
Telephone: Not reported
Owner Name: Not reported
Owner Address: Not reported
Owner City,St,Zip: Not reported
Total Tanks: Not reported

Tank Num: Not reported
Container Num: Not reported
Year Installed: Not reported
Tank Capacity: Not reported
Tank Used for: Not reported
Type of Fuel: Not reported
Container Construction Thickness: Not reported
Leak Detection: Not reported

Click here for Geo Tracker PDF:

CA FID UST:
Facility ID: 19008751
Regulated By: UTKNI

Map ID
Direction
Distance
Elevation

MAP FINDINGS

Site

Database(s)

EDR ID Number
EPA ID Number

BERNARD DINERSTEIN (Continued)

S101584126

Regulated ID: Not reported
Cortese Code: Not reported
SIC Code: Not reported
Facility Phone: 2130000000
Mail To: Not reported
Mailing Address: 418 COLYTON ST
Mailing Address 2: Not reported
Mailing City,St,Zip: LOS ANGELES 900130000
Contact: Not reported
Contact Phone: Not reported
DUNs Number: Not reported
NPDES Number: Not reported
EPA ID: Not reported
Comments: Not reported
Status: Inactive

P123 **YALE TRANSPORTATION**
East **418 COLYTON ST**
< 1/8 **LOS ANGELES, CA 90013**
0.118 mi.
625 ft. **Site 3 of 8 in cluster P**

HIST UST **U001560568**
N/A

Relative:
Higher
Actual:
260 ft.

HIST UST:
Name: YALE TRANSPORTATION
Address: 418 COLYTON ST
City,State,Zip: LOS ANGELES, CA 90013
File Number: Not reported
URL: Not reported
Region: STATE
Facility ID: 00000067529
Facility Type: Other
Other Type: TRUCKING
Contact Name: B. DINERSTEIN
Telephone: 2136250784
Owner Name: B. DINERSTEIN
Owner Address: 418 COLYTON ST.
Owner City,St,Zip: LOS ANGELES, CA 90013
Total Tanks: 0001

Tank Num: 001
Container Num: 1
Year Installed: 1979
Tank Capacity: 00003000
Tank Used for: WASTE
Type of Fuel: 2
Container Construction Thickness: X
Leak Detection: Stock Inventor

MAP FINDINGS

Map ID
Direction
Distance
Elevation

Site

Database(s)

EDR ID Number
EPA ID Number

P124 **YALE TRANSPORTATION CO**
East **418 S COLYTON ST**
< 1/8 **LOS ANGELES, CA 90013**
0.118 mi.
625 ft. **Site 4 of 8 in cluster P**

HAZMAT **S123543039**
N/A

Relative: LOS ANGELES HM:
Higher Name: YALE TRANSPORTATION CO
Address: 418 S COLYTON ST
Actual: City,State,Zip: LOS ANGELES, CA 90013
260 ft. Facility ID: FA0005480
Last Run Date: 06/01/2019
Status: INACTIVE

P125 **418 CALYTON**
East **LOS ANGELES, CA**
< 1/8
0.118 mi.
625 ft. **Site 5 of 8 in cluster P**

UST **U004302550**
N/A

Relative: LOS ANGELES UST:
Higher Name: Not reported
Address: 418 CALYTON
Actual: City,State,Zip: LOS ANGELES, CA
260 ft. Facility ID: Not reported
Last Run Date: 01/01/1900
Status: HISTORICAL

M126 **YAMASA ENTERPRISES**
West **515 S STANFORD AVE**
< 1/8 **LOS ANGELES, CA 90013**
0.120 mi.
632 ft. **Site 6 of 8 in cluster M**

HAZMAT **S123503803**
CERS **N/A**

Relative: LOS ANGELES HM:
Lower Name: YAMASA ENTERPRISES
Address: 515 S STANFORD AVE
Actual: City,State,Zip: LOS ANGELES, CA 90013
257 ft. Facility ID: FA0016824
Last Run Date: 06/01/2019
Status: ACTIVE

CERS:
Name: YAMASA ENTERPRISES
Address: 515 S STANFORD AVE
City,State,Zip: LOS ANGELES, CA 90013
Site ID: 172539
CERS ID: 10246369
CERS Description: Chemical Storage Facilities

Violations:
Site ID: 172539
Site Name: YAMASA ENTERPRISES
Violation Date: 04-11-2016
Citation: HSC 6.95 25508.1(a)-(e) - California Health and Safety Code, Chapter 6.95, Section(s) 25508.1(a)-(e)
Violation Description: Failure to electronically update business plan within 30 days of any one of the following events: A 100 percent or more increase in the

Map ID
Direction
Distance
Elevation

MAP FINDINGS

Site

Database(s)

EDR ID Number
EPA ID Number

YAMASA ENTERPRISES (Continued)

S123503803

quantity of a previously disclosed material. Any handling of a previously undisclosed hazardous materials at or above reportable quantities. A change of business address, business ownership, or business name.

Violation Notes: Returned to compliance on 09/28/2018.
Violation Division: Los Angeles City Fire Department
Violation Program: HMRRP
Violation Source: CERS

Site ID: 172539
Site Name: YAMASA ENTERPRISES
Violation Date: 04-11-2016
Citation: HSC 6.95 25505.1 - California Health and Safety Code, Chapter 6.95, Section(s) 25505.1

Violation Description: Failure to provide a copy of the business plan to the owner or the owner's agent within five working days after receiving a request for a copy from the owner or the owner's agent.

Violation Notes: Returned to compliance on 09/28/2018.
Violation Division: Los Angeles City Fire Department
Violation Program: HMRRP
Violation Source: CERS

Site ID: 172539
Site Name: YAMASA ENTERPRISES
Violation Date: 04-11-2016
Citation: HSC 6.95 25508(d) - California Health and Safety Code, Chapter 6.95, Section(s) 25508(d)

Violation Description: Failure to complete and/or electronically submit a business plan when storing/handling a hazardous material at or above reportable quantities.

Violation Notes: Returned to compliance on 09/28/2018.
Violation Division: Los Angeles City Fire Department
Violation Program: HMRRP
Violation Source: CERS

Site ID: 172539
Site Name: YAMASA ENTERPRISES
Violation Date: 04-11-2016
Citation: HSC 6.95 25505.1 - California Health and Safety Code, Chapter 6.95, Section(s) 25505.1

Violation Description: Failure to notify property owner in writing that the business is subject to the business plan program and has complied with its provisions.

Violation Notes: Returned to compliance on 09/28/2018.
Violation Division: Los Angeles City Fire Department
Violation Program: HMRRP
Violation Source: CERS

Site ID: 172539
Site Name: YAMASA ENTERPRISES
Violation Date: 04-11-2016
Citation: HSC 6.95 25508(a)(1) - California Health and Safety Code, Chapter 6.95, Section(s) 25508(a)(1)

Violation Description: Failure to establish and electronically submit an adequate emergency response plan and procedures for a release or threatened release of a hazardous material.

Violation Notes: Returned to compliance on 09/28/2018.

Map ID
Direction
Distance
Elevation

MAP FINDINGS

Site

Database(s)

EDR ID Number
EPA ID Number

YAMASA ENTERPRISES (Continued)

S123503803

Violation Division: Los Angeles City Fire Department
Violation Program: HMRRP
Violation Source: CERS

Site ID: 172539
Site Name: YAMASA ENTERPRISES
Violation Date: 04-11-2016
Citation: HSC 6.95 25505(a)(4) - California Health and Safety Code, Chapter 6.95, Section(s) 25505(a)(4)
Violation Description: Failure to provide initial and annual training to all employees in safety procedures in the event of a release or threatened release of a hazardous material or failure to document and maintain training records for a minimum of three years.
Violation Notes: Returned to compliance on 09/28/2018.
Violation Division: Los Angeles City Fire Department
Violation Program: HMRRP
Violation Source: CERS

Site ID: 172539
Site Name: YAMASA ENTERPRISES
Violation Date: 04-11-2016
Citation: HSC 6.95 25508(a)(1) - California Health and Safety Code, Chapter 6.95, Section(s) 25508(a)(1)
Violation Description: Failure to complete and electronically submit hazardous material inventory information for all reportable hazardous materials on site at or above reportable quantities.
Violation Notes: Returned to compliance on 09/28/2018.
Violation Division: Los Angeles City Fire Department
Violation Program: HMRRP
Violation Source: CERS

Site ID: 172539
Site Name: YAMASA ENTERPRISES
Violation Date: 04-11-2016
Citation: HSC 6.95 25508(a)(1) - California Health and Safety Code, Chapter 6.95, Section(s) 25508(a)(1)
Violation Description: Failure to establish and electronically submit an adequate training program in safety procedures in the event of a release or threatened release of a hazardous material.
Violation Notes: Returned to compliance on 09/28/2018.
Violation Division: Los Angeles City Fire Department
Violation Program: HMRRP
Violation Source: CERS

Site ID: 172539
Site Name: YAMASA ENTERPRISES
Violation Date: 04-11-2016
Citation: 19 CCR 6.95 25508(a)(1) - California Code of Regulations, Title 19, Chapter 6.95, Section(s) 25508(a)(1)
Violation Description: Failure to complete and electronically submit the Business Activities Page and/or Business Owner Operator Identification Page.
Violation Notes: Returned to compliance on 09/28/2018.
Violation Division: Los Angeles City Fire Department
Violation Program: HMRRP
Violation Source: CERS

Site ID: 172539

Map ID
Direction
Distance
Elevation

MAP FINDINGS

Site

Database(s)

EDR ID Number
EPA ID Number

YAMASA ENTERPRISES (Continued)

S123503803

Site Name: YAMASA ENTERPRISES
Violation Date: 04-11-2016
Citation: HSC 6.95 25508.1(f) - California Health and Safety Code, Chapter 6.95, Section(s) 25508.1(f)
Violation Description: Failure to electronically update the business plan within 30 days of a substantial change.
Violation Notes: Returned to compliance on 09/28/2018.
Violation Division: Los Angeles City Fire Department
Violation Program: HMRRP
Violation Source: CERS

Site ID: 172539
Site Name: YAMASA ENTERPRISES
Violation Date: 04-11-2016
Citation: HSC 6.95 25508.2 - California Health and Safety Code, Chapter 6.95, Section(s) 25508.2
Violation Description: Failure to annually review and electronically certify that the business plan is complete, accurate, and up-to-date.
Violation Notes: Returned to compliance on 09/28/2018.
Violation Division: Los Angeles City Fire Department
Violation Program: HMRRP
Violation Source: CERS

Site ID: 172539
Site Name: YAMASA ENTERPRISES
Violation Date: 04-11-2016
Citation: HSC 6.95 25508(a)(1) - California Health and Safety Code, Chapter 6.95, Section(s) 25508(a)(1)
Violation Description: Failure to complete and electronically submit a site map with all required content.
Violation Notes: Returned to compliance on 09/28/2018.
Violation Division: Los Angeles City Fire Department
Violation Program: HMRRP
Violation Source: CERS

Evaluation:
Eval General Type: Compliance Evaluation Inspection
Eval Date: 09-28-2018
Violations Found: No
Eval Type: Routine done by local agency
Eval Notes: Inspection Report Consent to enter, inspect and take photographs was given by: Merle Ojiri Documents uploaded to CERS were reviewed and field verified. The following is a list items that need to be corrected: 1. No violations found at time of inspection. NOTE: The LAMC, Sections (L.A.M.C. SECTIONS 57.105.1.4; 57.120.3; 57.121.2 and 57.121.2.1.) requires business that store, uses or handle hazardous materials in the City of Los Angeles to obtain a Consolidated Permit from the Los Angeles Fire Department CUPA. To receive a Consolidated Permit you must satisfy the following requirement: **** Annual submission of a hazardous materials business plan to CERS by March 1 of every year. Please remember that any change in inventory of greater than 100 percent will require new submission within 30 days of that change. For new CERS users, please follow the procedures below: 1. Log in to <http://cers.calepa.ca.gov> to create a user name and password. The approval will [Truncated]
Eval Division: Los Angeles City Fire Department
Eval Program: HMRRP

Map ID
Direction
Distance
Elevation

MAP FINDINGS

Site

Database(s)

EDR ID Number
EPA ID Number

YAMASA ENTERPRISES (Continued)

S123503803

Eval Source: CERS

Eval General Type: Compliance Evaluation Inspection
Eval Date: 04-11-2016
Violations Found: Yes
Eval Type: Routine done by local agency
Eval Notes: On site for routine hazardous materials and business emergency plan inspection. Consent to enter and inspect was given by (MERLE OJIRI). EMAIL: MOJIRI@YAMASAFISHCAKE.COM Observed the facility and inspected hazardous materials storage. Annual employee safety training records were not maintained. Facility has also not electronically disclosed the onsite hazardous materials inventory or submitted a business emergency plan in California Environmental Reporting System (CERS). Please go to <https://cersbusiness2.calepa.ca.gov> to complete a chemical inventory disclosure and business emergency plan. The facility is responsible for identifying all hazardous materials, to include hazardous wastes, which are above disclosure thresholds. If there is a change in the type or amount of chemicals that are maintained on site, please submit revised documents (electronically) within 30 days of the change.

Eval Division: Los Angeles City Fire Department
Eval Program: HMRRP
Eval Source: CERS

Affiliation:

Affiliation Type Desc: Parent Corporation
Entity Name: YAMASA ENTERPRISES
Entity Title: Not reported
Affiliation Address: Not reported
Affiliation City: Not reported
Affiliation State: Not reported
Affiliation Country: Not reported
Affiliation Zip: Not reported
Affiliation Phone: Not reported

Affiliation Type Desc: Facility Mailing Address
Entity Name: Mailing Address
Entity Title: Not reported
Affiliation Address: 515 S STANFORD AVENUE
Affiliation City: LOS ANGELES
Affiliation State: CA
Affiliation Country: Not reported
Affiliation Zip: 90013
Affiliation Phone: Not reported

Affiliation Type Desc: Operator
Entity Name: Sachie Kawana
Entity Title: Not reported
Affiliation Address: Not reported
Affiliation City: Not reported
Affiliation State: Not reported
Affiliation Country: Not reported
Affiliation Zip: Not reported
Affiliation Phone: (213) 626-2211

Affiliation Type Desc: Environmental Contact
Entity Name: Merle Ojiri

Map ID
 Direction
 Distance
 Elevation

MAP FINDINGS

Site

Database(s)

EDR ID Number
 EPA ID Number

YAMASA ENTERPRISES (Continued)

S123503803

Entity Title: Not reported
 Affiliation Address: 515 S STANDFORD AVENUE
 Affiliation City: Los Angeles
 Affiliation State: CA
 Affiliation Country: Not reported
 Affiliation Zip: 90013
 Affiliation Phone: Not reported

Affiliation Type Desc: Legal Owner
 Entity Name: Sachie Kawana
 Entity Title: Not reported
 Affiliation Address: 515 S STANDFORD AVENUE
 Affiliation City: Los Angeles
 Affiliation State: CA
 Affiliation Country: United States
 Affiliation Zip: 90013
 Affiliation Phone: (213) 626-2211

Affiliation Type Desc: CUPA District
 Entity Name: Los Angeles City Fire Department
 Entity Title: Not reported
 Affiliation Address: 200 North Main Street, Room 1780
 Affiliation City: Los Angeles
 Affiliation State: CA
 Affiliation Country: Not reported
 Affiliation Zip: 90012
 Affiliation Phone: (213) 978-3680

**R127
 NNW
 < 1/8
 0.121 mi.
 638 ft.**

**TOWN FAIR WAREHOUSE/CITY OF HOPE
 317 S CROCKER ST
 LOS ANGELES, CA 90013
 Site 4 of 5 in cluster R**

**HAZNET S113068257
 HAZMAT N/A
 HWTS**

**Relative:
 Higher
 Actual:
 263 ft.**

HAZNET:
 Name: TOWN FAIR WAREHOUSE/CITY OF HOPE
 Address: 317 S CROCKER ST
 Address 2: Not reported
 City, State, Zip: LOS ANGELES, CA 900130000
 Contact: MARK SOLHEID EXT 3026
 Telephone: 8183598111
 Mailing Name: Not reported
 Mailing Address: 208 W 8TH ST

Year: 1998
 Gepaid: CAL000121328
 TSD EPA ID: UTD981552177
 CA Waste Code: 181 - Other inorganic solid waste
 Disposal Method: -
 Tons: 0.015

Year: 1995
 Gepaid: CAL000121328
 TSD EPA ID: UTD981552177
 CA Waste Code: 331 - Off-specification, aged or surplus organics
 Disposal Method: T03 - Treatment, Incineration
 Tons: 0.726

Map ID
Direction
Distance
Elevation

MAP FINDINGS

Site

Database(s)

EDR ID Number
EPA ID Number

TOWN FAIR WAREHOUSE/CITY OF HOPE (Continued)

S113068257

Year: 1994
Gepaid: CAL000121328
TSD EPA ID: UTD981552177
CA Waste Code: 291 - Latex waste
Disposal Method: T03 - Treatment, Incineration
Tons: 0.045

Year: 1993
Gepaid: CAL000121328
TSD EPA ID: CAD000088252
CA Waste Code: 331 - Off-specification, aged or surplus organics
Disposal Method: H01 - Transfer Station
Tons: 0.04

Year: 1993
Gepaid: CAL000121328
TSD EPA ID: CAT080010101
CA Waste Code: 331 - Off-specification, aged or surplus organics
Disposal Method: H01 - Transfer Station
Tons: 0.0875

Year: 1993
Gepaid: CAL000121328
TSD EPA ID: CAT080010101
CA Waste Code: 122 - Alkaline solution without metals pH >= 12.5
Disposal Method: T01 - Treatment, Tank
Tons: 0.15

Year: 1993
Gepaid: CAL000121328
TSD EPA ID: CAD000088252
CA Waste Code: 513 - Empty containers less than 30 gallons
Disposal Method: H01 - Transfer Station
Tons: 0.15

Year: 1993
Gepaid: CAL000121328
TSD EPA ID: CAT080010101
CA Waste Code: 791 - Liquids with pH <= 2
Disposal Method: T01 - Treatment, Tank
Tons: 0.05

Additional Info:

Year: 1993
Gen EPA ID: CAL000121328

Shipment Date: 19931018
Creation Date: 9/13/1995 0:00:00
Receipt Date: 19931022
Manifest ID: 93086701
Trans EPA ID: CAD983668583
Trans Name: Not reported
Trans 2 EPA ID: Not reported
Trans 2 Name: Not reported
TSD EPA ID: CAD000088252
Trans Name: Not reported

Map ID
Direction
Distance
Elevation

MAP FINDINGS

Site

Database(s)

EDR ID Number
EPA ID Number

TOWN FAIR WAREHOUSE/CITY OF HOPE (Continued)

S113068257

TSDf Alt EPA ID:	Not reported
TSDf Alt Name:	Not reported
Waste Code Description:	331 - Off-specification, aged, or surplus organics
RCRA Code:	D001
Meth Code:	H01 - Transfer Station
Quantity Tons:	0.04
Waste Quantity:	80
Quantity Unit:	P
Additional Code 1:	Not reported
Additional Code 2:	Not reported
Additional Code 3:	Not reported
Additional Code 4:	Not reported
Additional Code 5:	Not reported
Shipment Date:	19931018
Creation Date:	9/13/1995 0:00:00
Receipt Date:	19931022
Manifest ID:	93086701
Trans EPA ID:	CAD983668583
Trans Name:	Not reported
Trans 2 EPA ID:	Not reported
Trans 2 Name:	Not reported
TSDf EPA ID:	CAD000088252
Trans Name:	Not reported
TSDf Alt EPA ID:	Not reported
TSDf Alt Name:	Not reported
Waste Code Description:	513 - Empty containers less than 30 gallons
RCRA Code:	Not reported
Meth Code:	H01 - Transfer Station
Quantity Tons:	0.15
Waste Quantity:	300
Quantity Unit:	P
Additional Code 1:	Not reported
Additional Code 2:	Not reported
Additional Code 3:	Not reported
Additional Code 4:	Not reported
Additional Code 5:	Not reported
Shipment Date:	19931018
Creation Date:	9/13/1995 0:00:00
Receipt Date:	19931021
Manifest ID:	93086704
Trans EPA ID:	CAD983668583
Trans Name:	Not reported
Trans 2 EPA ID:	Not reported
Trans 2 Name:	Not reported
TSDf EPA ID:	CAT080010101
Trans Name:	Not reported
TSDf Alt EPA ID:	Not reported
TSDf Alt Name:	Not reported
Waste Code Description:	791 - Liquids with pH < 2 792 Liquids with pH < 2 with metals
RCRA Code:	D002
Meth Code:	T01 - Treatment, Tank
Quantity Tons:	0.05
Waste Quantity:	100
Quantity Unit:	P
Additional Code 1:	Not reported

Map ID
Direction
Distance
Elevation

MAP FINDINGS

Site

Database(s)

EDR ID Number
EPA ID Number

TOWN FAIR WAREHOUSE/CITY OF HOPE (Continued)

S113068257

Additional Code 2:	Not reported
Additional Code 3:	Not reported
Additional Code 4:	Not reported
Additional Code 5:	Not reported
Shipment Date:	19931018
Creation Date:	9/13/1995 0:00:00
Receipt Date:	19931021
Manifest ID:	93086704
Trans EPA ID:	CAD983668583
Trans Name:	Not reported
Trans 2 EPA ID:	Not reported
Trans 2 Name:	Not reported
TSDF EPA ID:	CAT080010101
Trans Name:	Not reported
TSDF Alt EPA ID:	Not reported
TSDF Alt Name:	Not reported
Waste Code Description:	122 - Alkaline solution without metals (pH > 12.5)
RCRA Code:	D002
Meth Code:	T01 - Treatment, Tank
Quantity Tons:	0.15
Waste Quantity:	300
Quantity Unit:	P
Additional Code 1:	Not reported
Additional Code 2:	Not reported
Additional Code 3:	Not reported
Additional Code 4:	Not reported
Additional Code 5:	Not reported
Shipment Date:	19931018
Creation Date:	9/13/1995 0:00:00
Receipt Date:	19931021
Manifest ID:	93086704
Trans EPA ID:	CAD983668583
Trans Name:	Not reported
Trans 2 EPA ID:	Not reported
Trans 2 Name:	Not reported
TSDF EPA ID:	CAT080010101
Trans Name:	Not reported
TSDF Alt EPA ID:	Not reported
TSDF Alt Name:	Not reported
Waste Code Description:	331 - Off-specification, aged, or surplus organics
RCRA Code:	Not reported
Meth Code:	H01 - Transfer Station
Quantity Tons:	0.0375
Waste Quantity:	75
Quantity Unit:	P
Additional Code 1:	Not reported
Additional Code 2:	Not reported
Additional Code 3:	Not reported
Additional Code 4:	Not reported
Additional Code 5:	Not reported
Shipment Date:	19931018
Creation Date:	9/13/1995 0:00:00
Receipt Date:	19931021
Manifest ID:	93086704

Map ID
Direction
Distance
Elevation

MAP FINDINGS

Site

Database(s)

EDR ID Number
EPA ID Number

TOWN FAIR WAREHOUSE/CITY OF HOPE (Continued)

S113068257

Trans EPA ID:	CAD983668583
Trans Name:	Not reported
Trans 2 EPA ID:	Not reported
Trans 2 Name:	Not reported
TSDf EPA ID:	CAT080010101
Trans Name:	Not reported
TSDf Alt EPA ID:	Not reported
TSDf Alt Name:	Not reported
Waste Code Description:	331 - Off-specification, aged, or surplus organics
RCRA Code:	D001
Meth Code:	H01 - Transfer Station
Quantity Tons:	0.05
Waste Quantity:	100
Quantity Unit:	P
Additional Code 1:	Not reported
Additional Code 2:	Not reported
Additional Code 3:	Not reported
Additional Code 4:	Not reported
Additional Code 5:	Not reported
Additional Info:	
Year:	1994
Gen EPA ID:	CAL000121328
Shipment Date: 19941005	
Creation Date: 3/26/1996 0:00:00	
Receipt Date: 19941010	
Manifest ID: 93753850	
Trans EPA ID: CAD081157166	
Trans Name: Not reported	
Trans 2 EPA ID: Not reported	
Trans 2 Name: Not reported	
TSDf EPA ID: UTD981552177	
Trans Name: Not reported	
TSDf Alt EPA ID: Not reported	
TSDf Alt Name: Not reported	
Waste Code Description: 291 - Latex waste	
RCRA Code: Not reported	
Meth Code: T03 - Treatment, Incineration	
Quantity Tons: 0.045	
Waste Quantity: 90	
Quantity Unit: P	
Additional Code 1: Not reported	
Additional Code 2: Not reported	
Additional Code 3: Not reported	
Additional Code 4: Not reported	
Additional Code 5: Not reported	
Additional Info:	
Year:	1998
Gen EPA ID:	CAL000121328
Shipment Date: 19980617	
Creation Date: 9/3/1998 0:00:00	
Receipt Date: 19980629	
Manifest ID: 98328652	

Map ID
Direction
Distance
Elevation

MAP FINDINGS

Site

Database(s)

EDR ID Number
EPA ID Number

TOWN FAIR WAREHOUSE/CITY OF HOPE (Continued)

S113068257

Trans EPA ID:	ILD984908202
Trans Name:	Not reported
Trans 2 EPA ID:	Not reported
Trans 2 Name:	Not reported
TSDf EPA ID:	UTD981552177
Trans Name:	Not reported
TSDf Alt EPA ID:	Not reported
TSDf Alt Name:	Not reported
Waste Code Description:	181 - Other inorganic solid waste Organics
RCRA Code:	D001
Meth Code:	- Not reported
Quantity Tons:	0.015
Waste Quantity:	30
Quantity Unit:	P
Additional Code 1:	Not reported
Additional Code 2:	Not reported
Additional Code 3:	Not reported
Additional Code 4:	Not reported
Additional Code 5:	Not reported
Additional Info:	
Year:	1995
Gen EPA ID:	CAL000121328
Shipment Date: 19950517	
Creation Date: 4/2/1996 0:00:00	
Receipt Date: 19950522	
Manifest ID: 95664122	
Trans EPA ID: CAD081157166	
Trans Name: Not reported	
Trans 2 EPA ID: Not reported	
Trans 2 Name: Not reported	
TSDf EPA ID: UTD981552177	
Trans Name: Not reported	
TSDf Alt EPA ID: Not reported	
TSDf Alt Name: Not reported	
Waste Code Description: 331 - Off-specification, aged, or surplus organics	
RCRA Code: D001	
Meth Code: T03 - Treatment, Incineration	
Quantity Tons: 0.726	
Waste Quantity: 220	
Quantity Unit: G	
Additional Code 1: Not reported	
Additional Code 2: Not reported	
Additional Code 3: Not reported	
Additional Code 4: Not reported	
Additional Code 5: Not reported	
LOS ANGELES HM:	
Name: TOWN FAIR BAZAAR	
Address: 317 S CROCKER ST	
City,State,Zip: LOS ANGELES, CA 90013	
Facility ID: FA0005583	
Last Run Date: 06/01/2019	
Status: INACTIVE	

Map ID
 Direction
 Distance
 Elevation

MAP FINDINGS

Site

Database(s)

EDR ID Number
 EPA ID Number

TOWN FAIR WAREHOUSE/CITY OF HOPE (Continued)

S113068257

HWTS:

Name:	TOWN FAIR WAREHOUSE/CITY OF HOPE
Address:	317 S CROCKER ST
Address 2:	Not reported
City,State,Zip:	LOS ANGELES, CA 900130000
EPA ID:	CAL000121328
Inactive Date:	06/30/1999
Create Date:	10/07/1993
Last Act Date:	01/31/2000
Mailing Name:	Not reported
Mailing Address:	208 W 8TH ST
Mailing Address 2:	Not reported
Mailing City,State,Zip:	LOS ANGELES, CA 900143208
Owner Name:	CITY OF HOPE NATIONAL MED CTR
Owner Address:	1500 E DUARTE RD
Owner Address 2:	Not reported
Owner City,State,Zip:	DUARTE, CA 910100000
Contact Name:	MARK SOLHEID EXT 3026
Contact Address:	INACTIVE PER VQ99 - BMI
Contact Address 2:	Not reported
City,State,Zip:	DUARTE, CA 910100000

S128
WNW
 < 1/8
 0.123 mi.
 650 ft.

701 E 5TH ST
LOS ANGELES, CA

Site 2 of 2 in cluster S

UST U004304056
N/A

Relative:
Lower

LOS ANGELES UST:

Name:	Not reported
Address:	701 E 5TH ST
City,State,Zip:	LOS ANGELES, CA
Facility ID:	Not reported
Last Run Date:	01/01/1900
Status:	HISTORICAL

M129
West
 1/8-1/4
 0.126 mi.
 666 ft.

523 STANFORD AVE
LOS ANGELES, CA

Site 7 of 8 in cluster M

UST U004303123
N/A

Relative:
Lower

LOS ANGELES UST:

Name:	Not reported
Address:	523 STANFORD AVE
City,State,Zip:	LOS ANGELES, CA
Facility ID:	Not reported
Last Run Date:	01/01/1900
Status:	HISTORICAL

Map ID
 Direction
 Distance
 Elevation

MAP FINDINGS

Site

Database(s)

EDR ID Number
 EPA ID Number

P130 **ROSS COMPANY**
East **436 S COLYTON ST**
1/8-1/4 **LOS ANGELES, CA 90013**

HAZMAT **S123546692**
N/A

0.126 mi.
666 ft. **Site 6 of 8 in cluster P**

Relative: LOS ANGELES HM:
Higher Name: ROSS COMPANY
 Address: 436 S COLYTON ST
Actual: City,State,Zip: LOS ANGELES, CA 90013
259 ft. Facility ID: FA0016653
 Last Run Date: 06/01/2019
 Status: INACTIVE

R131 **KEN'S BODY SHOP**
NW **463 E 4TH ST**
1/8-1/4 **LOS ANGELES, CA 90013**

EMI **S100624175**
HAZMAT **N/A**

0.128 mi.
675 ft. **Site 5 of 5 in cluster R**

Relative: EMI:
Higher Name: KEN'S BODY SHOP
Actual: Address: 463 E 4TH ST
262 ft. City,State,Zip: LOS ANGELES, CA 900130000
 Year: 1987
 County Code: 19
 Air Basin: SC
 Facility ID: 387
 Air District Name: SC
 SIC Code: 7538
 Air District Name: SOUTH COAST AQMD
 Community Health Air Pollution Info System: Not reported
 Consolidated Emission Reporting Rule: Not reported
 Total Organic Hydrocarbon Gases Tons/Yr: 0
 Reactive Organic Gases Tons/Yr: 0
 Carbon Monoxide Emissions Tons/Yr: 0
 NOX - Oxides of Nitrogen Tons/Yr: 0
 SOX - Oxides of Sulphur Tons/Yr: 0
 Particulate Matter Tons/Yr: 0
 Part. Matter 10 Micrometers and Smlr Tons/Yr:0

Name: KEN'S BODY SHOP
 Address: 463 E 4TH ST
 City,State,Zip: LOS ANGELES, CA 900130000
 Year: 1990
 County Code: 19
 Air Basin: SC
 Facility ID: 387
 Air District Name: SC
 SIC Code: 7538
 Air District Name: SOUTH COAST AQMD
 Community Health Air Pollution Info System: Not reported
 Consolidated Emission Reporting Rule: Not reported
 Total Organic Hydrocarbon Gases Tons/Yr: 0
 Reactive Organic Gases Tons/Yr: 0
 Carbon Monoxide Emissions Tons/Yr: 0
 NOX - Oxides of Nitrogen Tons/Yr: 0
 SOX - Oxides of Sulphur Tons/Yr: 0
 Particulate Matter Tons/Yr: 0
 Part. Matter 10 Micrometers and Smlr Tons/Yr:0

Map ID
Direction
Distance
Elevation

MAP FINDINGS

Site

Database(s)

EDR ID Number
EPA ID Number

KEN'S BODY SHOP (Continued)

S100624175

LOS ANGELES HM:

Name: KEN'S BODY SHOP
Address: 463 E 4TH ST
City,State,Zip: LOS ANGELES, CA 90013
Facility ID: FA0020300
Last Run Date: 06/01/2019
Status: INACTIVE

P132
East
1/8-1/4
0.128 mi.
676 ft.

454 COLYTON ST
LOS ANGELES, CA
Site 7 of 8 in cluster P

UST U004302773
N/A

Relative:
Lower
Actual:
258 ft.

LOS ANGELES UST:
Name:
Address:
City,State,Zip:
Facility ID:
Last Run Date:
Status:

Not reported
454 COLYTON ST
LOS ANGELES, CA
Not reported
01/01/1900
HISTORICAL

T133
NNE
1/8-1/4
0.128 mi.
677 ft.

721 E 3RD ST
LOS ANGELES, CA
Site 2 of 10 in cluster T

UST U004304188
N/A

Relative:
Higher
Actual:
263 ft.

LOS ANGELES UST:
Name:
Address:
City,State,Zip:
Facility ID:
Last Run Date:
Status:

Not reported
721 E 3RD ST
LOS ANGELES, CA
Not reported
01/01/1900
HISTORICAL

P134
East
1/8-1/4
0.130 mi.
686 ft.

442-444 COLYTON ST
LOS ANGELES, CA
Site 8 of 8 in cluster P

UST U004302714
N/A

Relative:
Lower
Actual:
258 ft.

LOS ANGELES UST:
Name:
Address:
City,State,Zip:
Facility ID:
Last Run Date:
Status:

Not reported
442-444 COLYTON ST
LOS ANGELES, CA
Not reported
01/01/1900
HISTORICAL

MAP FINDINGS

Map ID
Direction
Distance
Elevation

Site

Database(s)

EDR ID Number
EPA ID Number

N135 **UMEYA RICE CAKE CO**
NW **414 S CROCKER ST**
1/8-1/4 **LOS ANGELES, CA 90013**
0.130 mi.
686 ft. **Site 3 of 3 in cluster N**

SWEEPS UST **S106933369**
HAZMAT **N/A**

Relative:
Higher
Actual:
261 ft.

SWEEPS UST:
Name: UMEYA INC.
Address: 414 S CROCKER ST
City: LOS ANGELES
Status: Active
Comp Number: 8243
Number: 1
Board Of Equalization: Not reported
Referral Date: 08-31-92
Action Date: 10-06-93
Created Date: 08-31-92
Owner Tank Id: Not reported
SWRCB Tank Id: Not reported
Tank Status: Not reported
Capacity: Not reported
Active Date: Not reported
Tank Use: Not reported
STG: Not reported
Content: Not reported
Number Of Tanks: Not reported

LOS ANGELES HM:

Name: UMEYA RICE CAKE CO
Address: 414 S CROCKER ST
City,State,Zip: LOS ANGELES, CA 90013
Facility ID: FA0005584
Last Run Date: 06/01/2019
Status: INACTIVE

U136 **J N G INC DBA PEARCES GARAGE**
ENE **915 E FOURTH ST**
1/8-1/4 **LOS ANGELES, CA 90013**
0.131 mi.
691 ft. **Site 1 of 5 in cluster U**

RCRA-SQG **1000904935**
FINDS **CA0000198895**
ECHO

Relative:
Higher
Actual:
262 ft.

RCRA-SQG:
Date form received by agency: 2000-01-18 00:00:00.0
Facility name: J N G INC DBA PEARCES GARAGE
Facility address: 915 E FOURTH ST
 LOS ANGELES, CA 90013-1803
EPA ID: CA0000198895
Contact: JOSE GARCIA
Contact address: 915 E FOURTH ST
 LOS ANGELES, CA 90013-1803
Contact country: US
Contact telephone: 213-625-1632
Contact email: Not reported
EPA Region: 09
Classification: Small Small Quantity Generator
Description: Handler: generates more than 100 and less than 1000 kg of hazardous waste during any calendar month and accumulates less than 6000 kg of hazardous waste at any time; or generates 100 kg or less of hazardous waste during any calendar month, and accumulates more than 1000 kg of

Map ID
Direction
Distance
Elevation

MAP FINDINGS

Site

Database(s)

EDR ID Number
EPA ID Number

J N G INC DBA PEARCES GARAGE (Continued)

1000904935

hazardous waste at any time

Owner/Operator Summary:

Owner/operator name: JOSE GARCIA
Owner/operator address: 911 SEA BISCUIT CT
WALNUT, CA 91789
Owner/operator country: Not reported
Owner/operator telephone: 909-595-4713
Owner/operator email: Not reported
Owner/operator fax: Not reported
Owner/operator extension: Not reported
Legal status: Private
Owner/Operator Type: Owner
Owner/Op start date: Not reported
Owner/Op end date: Not reported

Handler Activities Summary:

U.S. importer of hazardous waste: No
Mixed waste (haz. and radioactive): No
Recycler of hazardous waste: No
Transporter of hazardous waste: No
Treater, storer or disposer of HW: No
Underground injection activity: No
On-site burner exemption: No
Furnace exemption: No
Used oil fuel burner: No
Used oil processor: No
User oil refiner: No
Used oil fuel marketer to burner: No
Used oil Specification marketer: No
Used oil transfer facility: No
Used oil transporter: No

Hazardous Waste Summary:

. Waste code: D001
. Waste name: IGNITABLE WASTE

Violation Status: No violations found

FINDS:

Registry ID: 110002615395

Click Here:

Environmental Interest/Information System:

RCRAInfo is a national information system that supports the Resource Conservation and Recovery Act (RCRA) program through the tracking of events and activities related to facilities that generate, transport, and treat, store, or dispose of hazardous waste. RCRAInfo allows RCRA program staff to track the notification, permit, compliance, and corrective action activities required under RCRA.

[Click this hyperlink](#) while viewing on your computer to access additional FINDS: detail in the EDR Site Report.

ECHO:

Map ID
Direction
Distance
Elevation

MAP FINDINGS

Site

Database(s)

EDR ID Number
EPA ID Number

J N G INC DBA PEARCES GARAGE (Continued)

1000904935

Envid: 1000904935
Registry ID: 110002615395
DFR URL: <http://echo.epa.gov/detailed-facility-report?fid=110002615395>
Name: J N G INC DBA PEARCES GARAGE
Address: 915 E FOURTH ST
City,State,Zip: LOS ANGELES, CA 90013

U137 **PEARCE'S GARAGE**
ENE **915 E 4TH ST**
1/8-1/4 **LOS ANGELES, CA 90013**
0.131 mi.
691 ft. **Site 2 of 5 in cluster U**

UST **U004307055**
N/A

Relative: LOS ANGELES UST:
Higher Name: PEARCE'S GARAGE
Address: 915 E 4TH ST
Actual: City,State,Zip: LOS ANGELES, CA 90013
262 ft. Facility ID: FA0028846
Last Run Date: 06/03/2019
Status: INACTIVE

U138 **PEARCE'S GARAGE**
ENE **915 E 4TH ST**
1/8-1/4 **LOS ANGELES, CA 90013**
0.131 mi.
691 ft. **Site 3 of 5 in cluster U**

CERS HAZ WASTE **S123501458**
HAZMAT **N/A**
CERS

Relative: CERS HAZ WASTE:
Higher Name: PEARCE'S GARAGE
Address: 915 E 4TH ST
Actual: City,State,Zip: LOS ANGELES, CA 90013
262 ft. Site ID: 142133
CERS ID: 10252648
CERS Description: Hazardous Waste Generator

LOS ANGELES HM:
Name: PEARCE'S GARAGE
Address: 915 E 4TH ST
City,State,Zip: LOS ANGELES, CA 90013
Facility ID: FA0028846
Last Run Date: 06/01/2019
Status: ACTIVE

CERS:
Name: PEARCE'S GARAGE
Address: 915 E 4TH ST
City,State,Zip: LOS ANGELES, CA 90013
Site ID: 142133
CERS ID: 10252648
CERS Description: Chemical Storage Facilities

Violations:
Site ID: 142133
Site Name: PEARCE'S GARAGE
Violation Date: 04-05-2016
Citation: HSC 6.95 25508(a)(1) - California Health and Safety Code, Chapter

Map ID
Direction
Distance
Elevation

MAP FINDINGS

Site

Database(s)

EDR ID Number
EPA ID Number

PEARCE'S GARAGE (Continued)

S123501458

Violation Description: 6.95, Section(s) 25508(a)(1)
Failure to establish and electronically submit an adequate training program in safety procedures in the event of a release or threatened release of a hazardous material.

Violation Notes: Returned to compliance on 06/25/2018.

Violation Division: Los Angeles City Fire Department

Violation Program: HMRRP

Violation Source: CERS

Site ID: 142133

Site Name: PEARCE'S GARAGE

Violation Date: 06-29-2015

Citation: 22 CCR 12 66262.34(f) - California Code of Regulations, Title 22, Chapter 12, Section(s) 66262.34(f)

Violation Description: Failure to properly label hazardous waste accumulation containers with the following requirements: "Hazardous Waste", name and address of the generator, physical and chemical characteristics of the Hazardous Waste, and starting accumulation date.

Violation Notes: Returned to compliance on 08/26/2015. OBSERVATION: All hazardous waste containers shall be marked with the following information: 1) the words G Hazardous WasteG ; 2) name and address of generator; 3) hazardous properties; 4) physical state; 5) composition (contents); 6) accumulation start date. Observed 4 x 100 gallon tanks, and 3 x 5 gallon drums, containing waste oil, stored at hazardous waste storage area, without accumulation start dates. CORRECTIVE ACTION: Immediately label these containers and ensure that all hazardous waste containers are marked with all the required information.

Violation Division: Los Angeles County Fire Department

Violation Program: HW

Violation Source: CERS

Site ID: 142133

Site Name: PEARCE'S GARAGE

Violation Date: 04-05-2016

Citation: HSC 6.95 25508.2 - California Health and Safety Code, Chapter 6.95, Section(s) 25508.2

Violation Description: Failure to annually review and electronically certify that the business plan is complete, accurate, and up-to-date.

Violation Notes: Returned to compliance on 06/25/2018.

Violation Division: Los Angeles City Fire Department

Violation Program: HMRRP

Violation Source: CERS

Site ID: 142133

Site Name: PEARCE'S GARAGE

Violation Date: 04-05-2016

Citation: HSC 6.95 25508(a)(1) - California Health and Safety Code, Chapter 6.95, Section(s) 25508(a)(1)

Violation Description: Failure to complete and electronically submit hazardous material inventory information for all reportable hazardous materials on site at or above reportable quantities.

Violation Notes: Returned to compliance on 06/25/2018.

Violation Division: Los Angeles City Fire Department

Violation Program: HMRRP

Violation Source: CERS

Site ID: 142133

Map ID
Direction
Distance
Elevation

MAP FINDINGS

Site

Database(s)

EDR ID Number
EPA ID Number

PEARCE'S GARAGE (Continued)

S123501458

Site Name: PEARCE'S GARAGE
Violation Date: 04-05-2016
Citation: HSC 6.95 25508(d) - California Health and Safety Code, Chapter 6.95, Section(s) 25508(d)
Violation Description: Failure to complete and/or electronically submit a business plan when storing/handling a hazardous material at or above reportable quantities.
Violation Notes: Returned to compliance on 06/25/2018.
Violation Division: Los Angeles City Fire Department
Violation Program: HMRRP
Violation Source: CERS

Site ID: 142133
Site Name: PEARCE'S GARAGE
Violation Date: 04-05-2016
Citation: HSC 6.95 25508.1(f) - California Health and Safety Code, Chapter 6.95, Section(s) 25508.1(f)
Violation Description: Failure to electronically update the business plan within 30 days of a substantial change.
Violation Notes: Returned to compliance on 06/25/2018.
Violation Division: Los Angeles City Fire Department
Violation Program: HMRRP
Violation Source: CERS

Site ID: 142133
Site Name: PEARCE'S GARAGE
Violation Date: 04-05-2016
Citation: HSC 6.95 25508(a)(1) - California Health and Safety Code, Chapter 6.95, Section(s) 25508(a)(1)
Violation Description: Failure to complete and electronically submit a site map with all required content.
Violation Notes: Returned to compliance on 06/25/2018.
Violation Division: Los Angeles City Fire Department
Violation Program: HMRRP
Violation Source: CERS

Site ID: 142133
Site Name: PEARCE'S GARAGE
Violation Date: 04-05-2016
Citation: HSC 6.95 25505.1 - California Health and Safety Code, Chapter 6.95, Section(s) 25505.1
Violation Description: Failure to notify property owner in writing that the business is subject to the business plan program and has complied with its provisions.
Violation Notes: Returned to compliance on 06/25/2018.
Violation Division: Los Angeles City Fire Department
Violation Program: HMRRP
Violation Source: CERS

Site ID: 142133
Site Name: PEARCE'S GARAGE
Violation Date: 04-05-2016
Citation: HSC 6.95 25508(a)(1) - California Health and Safety Code, Chapter 6.95, Section(s) 25508(a)(1)
Violation Description: Failure to establish and electronically submit an adequate emergency response plan and procedures for a release or threatened release of a hazardous material.

Map ID
Direction
Distance
Elevation

MAP FINDINGS

Site

Database(s)

EDR ID Number
EPA ID Number

PEARCE'S GARAGE (Continued)

S123501458

Violation Notes: Returned to compliance on 06/25/2018.
Violation Division: Los Angeles City Fire Department
Violation Program: HMRRP
Violation Source: CERS

Site ID: 142133
Site Name: PEARCE'S GARAGE
Violation Date: 04-05-2016
Citation: HSC 6.95 25507 - California Health and Safety Code, Chapter 6.95, Section(s) 25507
Violation Description: Failure to adequately establish and implement a business plan when storing/handling a hazardous material at or above reportable quantities.

Violation Notes: Returned to compliance on 06/25/2018.
Violation Division: Los Angeles City Fire Department
Violation Program: HMRRP
Violation Source: CERS

Site ID: 142133
Site Name: PEARCE'S GARAGE
Violation Date: 06-29-2015
Citation: HSC 6.5 Multiple Sections - California Health and Safety Code, Chapter 6.5, Section(s) Multiple Sections
Violation Description: Haz Waste Generator Program - Operations/Maintenance - General
Violation Notes: Returned to compliance on 08/26/2015. OBSERVATION: Observed approximately 5 empty 55 gallon drums that previously held a hazardous material, bearing no label indicating that it's empty and the date on which it was emptied. CORRECTIVE ACTION: Each empty container larger than 5 gallons that previously held a hazardous material must be marked with the date it was emptied and be shipped for recycling, reconditioning, or reclamation of its scrap value G or managed on site in such a manner G within one year of being emptied. 22CCR 11 66261.7

Violation Division: Los Angeles County Fire Department
Violation Program: HW
Violation Source: CERS

Site ID: 142133
Site Name: PEARCE'S GARAGE
Violation Date: 04-05-2016
Citation: 19 CCR 6.95 25508(a)(1) - California Code of Regulations, Title 19, Chapter 6.95, Section(s) 25508(a)(1)
Violation Description: Failure to complete and electronically submit the Business Activities Page and/or Business Owner Operator Identification Page.

Violation Notes: Returned to compliance on 06/25/2018.
Violation Division: Los Angeles City Fire Department
Violation Program: HMRRP
Violation Source: CERS

Site ID: 142133
Site Name: PEARCE'S GARAGE
Violation Date: 04-05-2016
Citation: HSC 6.95 25508.1(a)-(e) - California Health and Safety Code, Chapter 6.95, Section(s) 25508.1(a)-(e)
Violation Description: Failure to electronically update business plan within 30 days of any one of the following events: A 100 percent or more increase in the quantity of a previously disclosed material. Any handling of a previously undisclosed hazardous materials at or above reportable

Map ID
Direction
Distance
Elevation

MAP FINDINGS

Site

Database(s)

EDR ID Number
EPA ID Number

PEARCE'S GARAGE (Continued)

S123501458

quantities. A change of business address, business ownership, or business name.
Violation Notes: Returned to compliance on 06/25/2018.
Violation Division: Los Angeles City Fire Department
Violation Program: HMRRP
Violation Source: CERS

Site ID: 142133
Site Name: PEARCE'S GARAGE
Violation Date: 04-05-2016
Citation: HSC 6.95 25505.1 - California Health and Safety Code, Chapter 6.95, Section(s) 25505.1
Violation Description: Failure to provide a copy of the business plan to the owner or the owner's agent within five working days after receiving a request for a copy from the owner or the owner's agent.
Violation Notes: Returned to compliance on 06/25/2018.
Violation Division: Los Angeles City Fire Department
Violation Program: HMRRP
Violation Source: CERS

Site ID: 142133
Site Name: PEARCE'S GARAGE
Violation Date: 04-05-2016
Citation: HSC 6.95 25505(a)(4) - California Health and Safety Code, Chapter 6.95, Section(s) 25505(a)(4)
Violation Description: Failure to provide initial and annual training to all employees in safety procedures in the event of a release or threatened release of a hazardous material or failure to document and maintain training records for a minimum of three years.
Violation Notes: Returned to compliance on 06/25/2018.
Violation Division: Los Angeles City Fire Department
Violation Program: HMRRP
Violation Source: CERS

Site ID: 142133
Site Name: PEARCE'S GARAGE
Violation Date: 06-29-2015
Citation: 22 CCR 12 66262.12 - California Code of Regulations, Title 22, Chapter 12, Section(s) 66262.12
Violation Description: Failure to obtain and/or maintain an Active EPA ID.
Violation Notes: Returned to compliance on 08/26/2015. OBSERVATION: This facility's EPA ID number is inactive. A hazardous waste generator shall not treat, store, dispose of, transport or offer for transportation, hazardous waste without an EPA ID number. CORRECTIVE ACTION: Immediately contact DTSC and reactivate your EPA ID number and submit evidence to the department by 7-29-2015.
Violation Division: Los Angeles County Fire Department
Violation Program: HW
Violation Source: CERS

Evaluation:
Eval General Type: Other/Unknown
Eval Date: 08-26-2015
Violations Found: No
Eval Type: Other, not routine, done by local agency
Eval Notes: Not reported
Eval Division: Los Angeles County Fire Department

Map ID
Direction
Distance
Elevation

MAP FINDINGS

Site

Database(s)

EDR ID Number
EPA ID Number

PEARCE'S GARAGE (Continued)

S123501458

Eval Program: HW
Eval Source: CERS

Eval General Type: Compliance Evaluation Inspection
Eval Date: 04-05-2016
Violations Found: Yes
Eval Type: Routine done by local agency
Eval Notes: On site for routine hazardous materials and business emergency plan inspection. Consent to enter and inspect was given by Alicia Bravo Observed the facility and inspected hazardous materials storage. Annual employee safety training records were not maintained. Facility has also not electronically disclosed the on site hazardous materials inventory or submitted a business emergency plan in California Environmental Reporting System (CERS). Please go to <https://cersbusiness2.calepa.ca.gov> to complete a chemical inventory disclosure and business emergency plan. The facility is responsible for identifying all hazardous materials, to include hazardous wastes, which are above disclosure thresholds. If there is a change in the type or amount of chemicals that are maintained on site, please submit revised documents (electronically) within 30 days of the change. Aliciabudd@gmail.com

Eval Division: Los Angeles City Fire Department
Eval Program: HMRRP
Eval Source: CERS

Eval General Type: Compliance Evaluation Inspection
Eval Date: 06-25-2018
Violations Found: No
Eval Type: Routine done by local agency
Eval Notes: Inspection Report Consent to enter, inspect and take photographs was given by: Renato Preciado Documents uploaded to CERS were reviewed and field verified. The following is a list items that need to be corrected: 1. Thank you for your 2018 CERS submittal. 2. No facility violations noted at time of inspection 3. Argon noted at time of inspection. Please add argon to your hazardous materials inventory NOTE: The LAMC, Sections (L.A.M.C. SECTIONS 57.105.1.4; 57.120.3; 57.121.2 and 57.121.2.1.) requires business that store, uses or handle hazardous materials in the City of Los Angeles to obtain a Consolidated Permit from the Los Angeles Fire Department CUPA. To receive a Consolidated Permit you must satisfy the following requirement: **** Annual submission of a hazardous materials business plan to CERS by March 1 of every year. Please remember that any change in inventory of greater than 100 percent will require new submission within 30 days of that [Truncated]

Eval Division: Los Angeles City Fire Department
Eval Program: HMRRP
Eval Source: CERS

Eval General Type: Compliance Evaluation Inspection
Eval Date: 06-29-2015
Violations Found: Yes
Eval Type: Routine done by local agency
Eval Notes: Jose Garcia, Owner.
Eval Division: Los Angeles County Fire Department
Eval Program: HW
Eval Source: CERS

Map ID
Direction
Distance
Elevation

MAP FINDINGS

Site

Database(s)

EDR ID Number
EPA ID Number

PEARCE'S GARAGE (Continued)

S123501458

Eval General Type: Compliance Evaluation Inspection
Eval Date: 07-18-2018
Violations Found: No
Eval Type: Routine done by local agency
Eval Notes: Alicia Bravo, Manager
Eval Division: Los Angeles County Fire Department
Eval Program: HW
Eval Source: CERS

Coordinates:
Site ID: 142133
Facility Name: PEARCE'S GARAGE
Env Int Type Code: HWG
Program ID: 10252648
Coord Name: Not reported
Ref Point Type Desc: Center of a facility or station.
Latitude: 34.043790
Longitude: -118.236060

Affiliation:
Affiliation Type Desc: Identification Signer
Entity Name: Alicia Valle
Entity Title: Mgr.
Affiliation Address: Not reported
Affiliation City: Not reported
Affiliation State: Not reported
Affiliation Country: Not reported
Affiliation Zip: Not reported
Affiliation Phone: Not reported

Affiliation Type Desc: Parent Corporation
Entity Name: PEARCE'S GARAGE
Entity Title: Not reported
Affiliation Address: Not reported
Affiliation City: Not reported
Affiliation State: Not reported
Affiliation Country: Not reported
Affiliation Zip: Not reported
Affiliation Phone: Not reported

Affiliation Type Desc: Legal Owner
Entity Name: JNG INC
Entity Title: Not reported
Affiliation Address: 915 E. 4th St.
Affiliation City: Los Angeles
Affiliation State: CA
Affiliation Country: United States
Affiliation Zip: 90013
Affiliation Phone: (213) 625-1632

Affiliation Type Desc: CUPA District
Entity Name: Los Angeles City Fire Department
Entity Title: Not reported
Affiliation Address: 200 North Main Street, Room 1780
Affiliation City: Los Angeles
Affiliation State: CA

Map ID
Direction
Distance
Elevation

MAP FINDINGS

Site

Database(s)

EDR ID Number
EPA ID Number

PEARCE'S GARAGE (Continued)

S123501458

Affiliation Country: Not reported
Affiliation Zip: 90012
Affiliation Phone: (213) 978-3680

Affiliation Type Desc: Facility Mailing Address
Entity Name: Mailing Address
Entity Title: Not reported
Affiliation Address: 915 E 4TH ST
Affiliation City: LOS ANGELES
Affiliation State: CA
Affiliation Country: Not reported
Affiliation Zip: 90013
Affiliation Phone: Not reported

Affiliation Type Desc: Document Preparer
Entity Name: Dawn Harkey
Entity Title: Not reported
Affiliation Address: Not reported
Affiliation City: Not reported
Affiliation State: Not reported
Affiliation Country: Not reported
Affiliation Zip: Not reported
Affiliation Phone: Not reported

Affiliation Type Desc: Environmental Contact
Entity Name: ALICIA VALLE
Entity Title: Not reported
Affiliation Address: 915 E 4TH ST
Affiliation City: LOS ANGELES
Affiliation State: CA
Affiliation Country: Not reported
Affiliation Zip: 90013
Affiliation Phone: Not reported

Affiliation Type Desc: Operator
Entity Name: PEARCE'S GARAGE
Entity Title: Not reported
Affiliation Address: Not reported
Affiliation City: Not reported
Affiliation State: Not reported
Affiliation Country: Not reported
Affiliation Zip: Not reported
Affiliation Phone: (213) 625-1632

U139
ENE
1/8-1/4
0.131 mi.
691 ft.

JNG INC DBA PEARCE'S GARAGE
915 E 4TH ST
LOS ANGELES, CA 90013
Site 4 of 5 in cluster U

RCRA NonGen / NLR **1026054712**
CAL000408254

Relative:
Higher
Actual:
262 ft.

RCRA NonGen / NLR:
Date form received by agency: 2020-03-18 00:00:00.0
Facility name: JNG INC DBA PEARCE'S GARAGE
Facility address: 915 E 4TH ST
LOS ANGELES, CA 90013
EPA ID: CAL000408254
Mailing address: E 4TH ST

Map ID
Direction
Distance
Elevation

MAP FINDINGS

Site

Database(s)

EDR ID Number
EPA ID Number

JNG INC DBA PEARCE'S GARAGE (Continued)

1026054712

LOS ANGELES, CA 90013
Contact: ALICIA VALLE
Contact address: E 4TH ST
LOS ANGELES, CA 90013
Contact country: US
Contact telephone: 213-625-1632
Contact email: PEARCES.INC@GMAIL.COM
EPA Region: 09
Classification: Non-Generator
Description: Handler: Non-Generators do not presently generate hazardous waste

Owner/Operator Summary:

Owner/operator name: JNG INC
Owner/operator address: E 4TH ST
LOS ANGELES, CA 90013
Owner/operator country: US
Owner/operator telephone: 213-625-1632
Owner/operator email: PEARCES.INC@GMAIL.COM
Owner/operator fax: 213-625-5738
Owner/operator extension: Not reported
Legal status: Private
Owner/Operator Type: Operator
Owner/Op start date: Not reported
Owner/Op end date: Not reported

Owner/operator name: JNG INC
Owner/operator address: E 4TH ST
LOS ANGELES, CA 90013
Owner/operator country: US
Owner/operator telephone: 213-625-1632
Owner/operator email: PEARCES.INC@GMAIL.COM
Owner/operator fax: 213-625-5738
Owner/operator extension: Not reported
Legal status: Private
Owner/Operator Type: Owner
Owner/Op start date: Not reported
Owner/Op end date: Not reported

Handler Activities Summary:

U.S. importer of hazardous waste: No
Mixed waste (haz. and radioactive): Not reported
Recycler of hazardous waste: No
Transporter of hazardous waste: No
Treater, storer or disposer of HW: No
Underground injection activity: No
On-site burner exemption: No
Furnace exemption: No
Used oil fuel burner: No
Used oil processor: No
User oil refiner: No
Used oil fuel marketer to burner: No
Used oil Specification marketer: No
Used oil transfer facility: No
Used oil transporter: No

Violation Status: No violations found

MAP FINDINGS

Map ID
Direction
Distance
Elevation

Site

Database(s)

EDR ID Number
EPA ID Number

140
SSE
1/8-1/4
0.133 mi.
701 ft.

LA DWP - DISTRIBUTING STATION - 144
1140 S PALMETTO ST RM BLD
LOS ANGELES, CA 90049

HAZMAT **S123552743**
N/A

Relative:
Lower
Actual:
255 ft.

LOS ANGELES HM:
Name: LA DWP - DISTRIBUTING STATION - 144
Address: 1140 S PALMETTO ST RM BLD
City,State,Zip: LOS ANGELES, CA 90049
Facility ID: FA0040801
Last Run Date: 06/01/2019
Status: ACTIVE

M141
WSW
1/8-1/4
0.134 mi.
707 ft.

LA GENTEX CORPORATION
529 S STANFORD AVE
LOS ANGELES, CA 90013

HAZMAT **S123500485**
CERS **N/A**

Site 8 of 8 in cluster M

Relative:
Lower
Actual:
256 ft.

LOS ANGELES HM:
Name: LA GENTEX CORPORATION
Address: 529 S STANFORD AVE
City,State,Zip: LOS ANGELES, CA 90013
Facility ID: FA0000060
Last Run Date: 06/01/2019
Status: ACTIVE

CERS:

Name: LA GENTEX CORPORATION
Address: 529 S STANFORD AVE
City,State,Zip: LOS ANGELES, CA 90013
Site ID: 128888
CERS ID: 10239502
CERS Description: Chemical Storage Facilities

Violations:

Site ID: 128888
Site Name: LA GENTEX CORPORATION
Violation Date: 04-11-2016
Citation: HSC 6.95 25505(a)(4) - California Health and Safety Code, Chapter 6.95, Section(s) 25505(a)(4)
Violation Description: Failure to provide initial and annual training to all employees in safety procedures in the event of a release or threatened release of a hazardous material or failure to document and maintain training records for a minimum of three years.
Violation Notes: Returned to compliance on 10/02/2018.
Violation Division: Los Angeles City Fire Department
Violation Program: HMRRP
Violation Source: CERS

Site ID: 128888
Site Name: LA GENTEX CORPORATION
Violation Date: 04-11-2016
Citation: HSC 6.95 25508(a)(1) - California Health and Safety Code, Chapter 6.95, Section(s) 25508(a)(1)
Violation Description: Failure to establish and electronically submit an adequate training program in safety procedures in the event of a release or threatened release of a hazardous material.
Violation Notes: Returned to compliance on 10/02/2018.

Map ID
Direction
Distance
Elevation

MAP FINDINGS

Site

Database(s)

EDR ID Number
EPA ID Number

LA GENTEX CORPORATION (Continued)

S123500485

Violation Division: Los Angeles City Fire Department
Violation Program: HMRRP
Violation Source: CERS

Site ID: 128888
Site Name: LA GENTEX CORPORATION
Violation Date: 04-11-2016
Citation: HSC 6.95 25508.1(a)-(e) - California Health and Safety Code, Chapter 6.95, Section(s) 25508.1(a)-(e)
Violation Description: Failure to electronically update business plan within 30 days of any one of the following events: A 100 percent or more increase in the quantity of a previously disclosed material. Any handling of a previously undisclosed hazardous materials at or above reportable quantities. A change of business address, business ownership, or business name.
Violation Notes: Returned to compliance on 10/02/2018.
Violation Division: Los Angeles City Fire Department
Violation Program: HMRRP
Violation Source: CERS

Site ID: 128888
Site Name: LA GENTEX CORPORATION
Violation Date: 04-11-2016
Citation: HSC 6.95 25508.2 - California Health and Safety Code, Chapter 6.95, Section(s) 25508.2
Violation Description: Failure to annually review and electronically certify that the business plan is complete, accurate, and up-to-date.
Violation Notes: Returned to compliance on 10/02/2018.
Violation Division: Los Angeles City Fire Department
Violation Program: HMRRP
Violation Source: CERS

Site ID: 128888
Site Name: LA GENTEX CORPORATION
Violation Date: 10-02-2018
Citation: HSC 6.95 25508(a)(1) - California Health and Safety Code, Chapter 6.95, Section(s) 25508(a)(1)
Violation Description: Failure to establish and electronically submit an adequate emergency response plan and procedures for a release or threatened release of a hazardous material.
Violation Notes: Returned to compliance on 10/29/2018.
Violation Division: Los Angeles City Fire Department
Violation Program: HMRRP
Violation Source: CERS

Site ID: 128888
Site Name: LA GENTEX CORPORATION
Violation Date: 10-02-2018
Citation: HSC 6.95 25508(a)(1) - California Health and Safety Code, Chapter 6.95, Section(s) 25508(a)(1)
Violation Description: Failure to complete and electronically submit a site map with all required content.
Violation Notes: Returned to compliance on 10/29/2018.
Violation Division: Los Angeles City Fire Department
Violation Program: HMRRP
Violation Source: CERS

Map ID
Direction
Distance
Elevation

MAP FINDINGS

Site

Database(s)

EDR ID Number
EPA ID Number

LA GENTEX CORPORATION (Continued)

S123500485

Site ID: 128888
Site Name: LA GENTEX CORPORATION
Violation Date: 04-11-2016
Citation: HSC 6.95 25508(d) - California Health and Safety Code, Chapter 6.95, Section(s) 25508(d)
Violation Description: Failure to complete and/or electronically submit a business plan when storing/handling a hazardous material at or above reportable quantities.
Violation Notes: Returned to compliance on 10/02/2018.
Violation Division: Los Angeles City Fire Department
Violation Program: HMRRP
Violation Source: CERS

Site ID: 128888
Site Name: LA GENTEX CORPORATION
Violation Date: 10-02-2018
Citation: HSC 6.95 25508(a)(1) - California Health and Safety Code, Chapter 6.95, Section(s) 25508(a)(1)
Violation Description: Failure to complete and electronically submit a business plan when storing/handling a hazardous material at or above reportable quantities.
Violation Notes: Returned to compliance on 10/29/2018.
Violation Division: Los Angeles City Fire Department
Violation Program: HMRRP
Violation Source: CERS

Site ID: 128888
Site Name: LA GENTEX CORPORATION
Violation Date: 10-02-2018
Citation: HSC 6.95 25507 - California Health and Safety Code, Chapter 6.95, Section(s) 25507
Violation Description: Failure to adequately establish and implement a business plan when storing/handling a hazardous material at or above reportable quantities.
Violation Notes: Returned to compliance on 10/29/2018.
Violation Division: Los Angeles City Fire Department
Violation Program: HMRRP
Violation Source: CERS

Site ID: 128888
Site Name: LA GENTEX CORPORATION
Violation Date: 04-11-2016
Citation: HSC 6.95 25507 - California Health and Safety Code, Chapter 6.95, Section(s) 25507
Violation Description: Failure to adequately establish and implement a business plan when storing/handling a hazardous material at or above reportable quantities.
Violation Notes: Returned to compliance on 10/02/2018.
Violation Division: Los Angeles City Fire Department
Violation Program: HMRRP
Violation Source: CERS

Site ID: 128888
Site Name: LA GENTEX CORPORATION
Violation Date: 04-11-2016
Citation: HSC 6.95 25505.1 - California Health and Safety Code, Chapter 6.95, Section(s) 25505.1

Map ID
Direction
Distance
Elevation

MAP FINDINGS

Site

Database(s)

EDR ID Number
EPA ID Number

LA GENTEX CORPORATION (Continued)

S123500485

Violation Description: Failure to provide a copy of the business plan to the owner or the owner's agent within five working days after receiving a request for a copy from the owner or the owner's agent.

Violation Notes: Returned to compliance on 10/02/2018.

Violation Division: Los Angeles City Fire Department

Violation Program: HMRRP

Violation Source: CERS

Site ID: 128888

Site Name: LA GENTEX CORPORATION

Violation Date: 10-02-2018

Citation: HSC 6.95 25505(a)(4) - California Health and Safety Code, Chapter 6.95, Section(s) 25505(a)(4)

Violation Description: Failure to provide initial and annual training to all employees in safety procedures in the event of a release or threatened release of a hazardous material or failure to document and maintain training records for a minimum of three years.

Violation Notes: Returned to compliance on 10/29/2018.

Violation Division: Los Angeles City Fire Department

Violation Program: HMRRP

Violation Source: CERS

Site ID: 128888

Site Name: LA GENTEX CORPORATION

Violation Date: 10-02-2018

Citation: HSC 6.95 25508(a)(1) - California Health and Safety Code, Chapter 6.95, Section(s) 25508(a)(1)

Violation Description: Failure to establish and electronically submit an adequate training program in safety procedures in the event of a release or threatened release of a hazardous material.

Violation Notes: Returned to compliance on 10/29/2018.

Violation Division: Los Angeles City Fire Department

Violation Program: HMRRP

Violation Source: CERS

Site ID: 128888

Site Name: LA GENTEX CORPORATION

Violation Date: 04-11-2016

Citation: HSC 6.95 25505.1 - California Health and Safety Code, Chapter 6.95, Section(s) 25505.1

Violation Description: Failure to notify property owner in writing that the business is subject to the business plan program and has complied with its provisions.

Violation Notes: Returned to compliance on 10/02/2018.

Violation Division: Los Angeles City Fire Department

Violation Program: HMRRP

Violation Source: CERS

Site ID: 128888

Site Name: LA GENTEX CORPORATION

Violation Date: 04-11-2016

Citation: HSC 6.95 25508(a)(1) - California Health and Safety Code, Chapter 6.95, Section(s) 25508(a)(1)

Violation Description: Failure to establish and electronically submit an adequate emergency response plan and procedures for a release or threatened release of a hazardous material.

Violation Notes: Returned to compliance on 10/02/2018.

Map ID
Direction
Distance
Elevation

MAP FINDINGS

Site

Database(s)

EDR ID Number
EPA ID Number

LA GENTEX CORPORATION (Continued)

S123500485

Violation Division: Los Angeles City Fire Department
Violation Program: HMRRP
Violation Source: CERS

Site ID: 128888
Site Name: LA GENTEX CORPORATION
Violation Date: 04-11-2016
Citation: HSC 6.95 25508.1(f) - California Health and Safety Code, Chapter 6.95, Section(s) 25508.1(f)

Violation Description: Failure to electronically update the business plan within 30 days of a substantial change.

Violation Notes: Returned to compliance on 10/02/2018.

Violation Division: Los Angeles City Fire Department
Violation Program: HMRRP
Violation Source: CERS

Site ID: 128888
Site Name: LA GENTEX CORPORATION
Violation Date: 04-11-2016
Citation: HSC 6.95 25508(a)(1) - California Health and Safety Code, Chapter 6.95, Section(s) 25508(a)(1)

Violation Description: Failure to complete and electronically submit a site map with all required content.

Violation Notes: Returned to compliance on 10/02/2018.

Violation Division: Los Angeles City Fire Department
Violation Program: HMRRP
Violation Source: CERS

Evaluation:
Eval General Type: Other/Unknown
Eval Date: 10-29-2018
Violations Found: No
Eval Type: Other, not routine, done by local agency
Eval Notes: Violations cleared, submittal accepted.
Eval Division: Los Angeles City Fire Department
Eval Program: HMRRP
Eval Source: CERS

Eval General Type: Compliance Evaluation Inspection
Eval Date: 10-02-2018
Violations Found: Yes
Eval Type: Routine done by local agency
Eval Notes: Inspection Report Consent to enter, inspect and take photographs was given by: Johnny de Los Santos Documents uploaded to CERS were reviewed and field verified. The following is a list items that need to be corrected: 1. Update your facility information for the current year (2018) 2. Update your hazardous materials inventory per the new Cal EPA reporting requirements. Additional items not previously reported include acetic acid, amylzyme, calsoft, ammonia sulfate, and hydrogen peroxide. Instructions have been provided with this report to assist you. NOTE: The LAMC, Sections (L.A.M.C. SECTIONS 57.105.1.4; 57.120.3; 57.121.2 and 57.121.2.1.) requires business that store, uses or handle hazardous materials in the City of Los Angeles to obtain a Consolidated Permit from the Los Angeles Fire Department CUPA. To receive a Consolidated Permit you must satisfy the following requirement: **** Annual submission of a hazardous materials business plan to CERS by March 1 of [Truncated]

Map ID
Direction
Distance
Elevation

MAP FINDINGS

Site

Database(s)

EDR ID Number
EPA ID Number

LA GENTEX CORPORATION (Continued)

S123500485

Eval Division: Los Angeles City Fire Department
Eval Program: HMRRP
Eval Source: CERS

Eval General Type: Compliance Evaluation Inspection
Eval Date: 04-11-2016
Violations Found: Yes
Eval Type: Routine done by local agency
Eval Notes: On site for routine hazardous materials and business emergency plan inspection. Consent to enter and inspect was given by (JOHNNY DE LOS SANTOS). EMAIL: JOHNNYDLS@ATT.NET Observed the facility and inspected hazardous materials storage. Annual employee safety training records were not maintained. Facility has also not electronically disclosed the onsite hazardous materials inventory or submitted a business emergency plan in California Environmental Reporting System (CERS). Please go to <https://cersbusiness2.calepa.ca.gov> to complete a chemical inventory disclosure and business emergency plan. The facility is responsible for identifying all hazardous materials, to include hazardous wastes, which are above disclosure thresholds. If there is a change in the type or amount of chemicals that are maintained on site, please submit revised documents (electronically) within 30 days of the change.

Eval Division: Los Angeles City Fire Department
Eval Program: HMRRP
Eval Source: CERS

Affiliation:

Affiliation Type Desc: CUPA District
Entity Name: Los Angeles City Fire Department
Entity Title: Not reported
Affiliation Address: 200 North Main Street, Room 1780
Affiliation City: Los Angeles
Affiliation State: CA
Affiliation Country: Not reported
Affiliation Zip: 90012
Affiliation Phone: (213) 978-3680

Affiliation Type Desc: Environmental Contact
Entity Name: Johnny De Los Santos
Entity Title: Not reported
Affiliation Address: 529 Stanford Ave.
Affiliation City: Los Angeles
Affiliation State: CA
Affiliation Country: Not reported
Affiliation Zip: 90013
Affiliation Phone: Not reported

Affiliation Type Desc: Legal Owner
Entity Name: LA GENTEX CORPORATION
Entity Title: Not reported
Affiliation Address: 529 STANFORD AVE
Affiliation City: LOS ANGELES
Affiliation State: CA
Affiliation Country: United States
Affiliation Zip: 90013
Affiliation Phone: (213) 623-7099

Map ID
Direction
Distance
Elevation

MAP FINDINGS

Site

Database(s)

EDR ID Number
EPA ID Number

LA GENTEX CORPORATION (Continued)

S123500485

Affiliation Type Desc: Operator
Entity Name: Johnny De Los Santos
Entity Title: Not reported
Affiliation Address: Not reported
Affiliation City: Not reported
Affiliation State: Not reported
Affiliation Country: Not reported
Affiliation Zip: Not reported
Affiliation Phone: (323) 206-0199

Affiliation Type Desc: Parent Corporation
Entity Name: LA GENTEX CORPORATION
Entity Title: Not reported
Affiliation Address: Not reported
Affiliation City: Not reported
Affiliation State: Not reported
Affiliation Country: Not reported
Affiliation Zip: Not reported
Affiliation Phone: Not reported

Affiliation Type Desc: Document Preparer
Entity Name: Ana Bautista
Entity Title: Not reported
Affiliation Address: Not reported
Affiliation City: Not reported
Affiliation State: Not reported
Affiliation Country: Not reported
Affiliation Zip: Not reported
Affiliation Phone: Not reported

Affiliation Type Desc: Facility Mailing Address
Entity Name: Mailing Address
Entity Title: Not reported
Affiliation Address: 529 STANFORD AVE
Affiliation City: LOS ANGELES
Affiliation State: CA
Affiliation Country: Not reported
Affiliation Zip: 90013
Affiliation Phone: Not reported

Affiliation Type Desc: Identification Signer
Entity Name: JOHNNY DE LOS SANTOS
Entity Title: PRESIDENT
Affiliation Address: Not reported
Affiliation City: Not reported
Affiliation State: Not reported
Affiliation Country: Not reported
Affiliation Zip: Not reported
Affiliation Phone: Not reported

Map ID
 Direction
 Distance
 Elevation

MAP FINDINGS

Site

Database(s)

EDR ID Number
 EPA ID Number

V142 **MODERNAGE PHOTO SERVICE, INC**
NNW **470 E 3RD ST**
1/8-1/4 **LOS ANGELES, CA 90013**
0.136 mi.
717 ft. **Site 1 of 2 in cluster V**

HAZNET **S112999108**
HAZMAT **N/A**
HWTS

Relative:
Higher
Actual:
265 ft.

<p>HAZNET: Name: Address: Address 2: City,State,Zip: Contact: Telephone: Mailing Name: Mailing Address:</p> <p>Year: Gepaid: TSD EPA ID: CA Waste Code:</p> <p>Disposal Method: Tons:</p> <p>Year: Gepaid: TSD EPA ID: CA Waste Code:</p> <p>Disposal Method: Tons:</p> <p>Year: Gepaid: TSD EPA ID: CA Waste Code:</p> <p>Disposal Method: Tons:</p> <p>Year: Gepaid: TSD EPA ID: CA Waste Code:</p> <p>Disposal Method: Tons:</p> <p>Year: Gepaid: TSD EPA ID: CA Waste Code:</p> <p>Disposal Method: Tons:</p> <p>Year: Gepaid: TSD EPA ID: CA Waste Code:</p> <p>Disposal Method: Tons:</p> <p>Year: Gepaid: TSD EPA ID: CA Waste Code:</p> <p>Disposal Method: Tons:</p>	<p>MODERNAGE PHOTO SERVICE, INC 470 E 3RD ST Not reported LOS ANGELES, CA 900130000 FRED HICKLEY CONTROLLER 2316288194 Not reported 1615 E 15TH ST</p> <p>2003 CAD008252371 CAT000613935 134 - Aqueous solution with total organic residues less than 10 percent H01 - Transfer Station 1.596</p> <p>2002 CAD008252371 CAT000613935 134 - Aqueous solution with total organic residues less than 10 percent H01 - Transfer Station 1.176</p> <p>2001 CAD008252371 CAT000613935 134 - Aqueous solution with total organic residues less than 10 percent H01 - Transfer Station 2.3268</p> <p>2000 CAD008252371 CAT000613935 134 - Aqueous solution with total organic residues less than 10 percent H01 - Transfer Station 1.3902</p> <p>2000 CAD008252371 CAD050806850 343 - Unspecified organic liquid mixture H01 - Transfer Station 0.3025</p> <p>1999 CAD008252371 CAT000613935 134 - Aqueous solution with total organic residues less than 10</p>
---	--

Map ID
Direction
Distance
Elevation

MAP FINDINGS

Site

Database(s)

EDR ID Number
EPA ID Number

MODERNAGE PHOTO SERVICE, INC (Continued)

S112999108

Disposal Method:	percent
Tons:	H01 - Transfer Station 0.9912
Year:	1993
Gepaid:	CAD008252371
TSD EPA ID:	CAT080013352
CA Waste Code:	223 - Unspecified oil-containing waste
Disposal Method:	R01 - Recycler
Tons:	0.834
Year:	1993
Gepaid:	CAD008252371
TSD EPA ID:	CAT080013352
CA Waste Code:	223 - Unspecified oil-containing waste
Disposal Method:	-
Tons:	0.9174
Year:	1992
Gepaid:	CAD008252371
TSD EPA ID:	CAT080013352
CA Waste Code:	223 - Unspecified oil-containing waste
Disposal Method:	R01 - Recycler
Tons:	2.1684
Year:	1991
Gepaid:	CAD008252371
TSD EPA ID:	CAT080013352
CA Waste Code:	223 - Unspecified oil-containing waste
Disposal Method:	R01 - Recycler
Tons:	2.9398

[Click this hyperlink](#) while viewing on your computer to access 9 additional CA HAZNET: record(s) in the EDR Site Report.

Additional Info:

Year:	1999
Gen EPA ID:	CAD008252371
Shipment Date:	19991015
Creation Date:	12/17/1999 0:00:00
Receipt Date:	19991015
Manifest ID:	99506267
Trans EPA ID:	ILD984908202
Trans Name:	Not reported
Trans 2 EPA ID:	Not reported
Trans 2 Name:	Not reported
TSD EPA ID:	CAT000613935
Trans Name:	Not reported
TSD EPA ID:	Not reported
TSD EPA Name:	Not reported
Waste Code Description:	134 - Aqueous solution with <10% total organic residues
RCRA Code:	D039
Meth Code:	H01 - Transfer Station
Quantity Tons:	0.1764
Waste Quantity:	42

Map ID
Direction
Distance
Elevation

MAP FINDINGS

Site

Database(s)

EDR ID Number
EPA ID Number

MODERNAGE PHOTO SERVICE, INC (Continued)

S112999108

Quantity Unit:	G
Additional Code 1:	Not reported
Additional Code 2:	Not reported
Additional Code 3:	Not reported
Additional Code 4:	Not reported
Additional Code 5:	Not reported
Shipment Date:	19990913
Creation Date:	11/18/1999 0:00:00
Receipt Date:	19990913
Manifest ID:	99499839
Trans EPA ID:	ILD984908202
Trans Name:	Not reported
Trans 2 EPA ID:	Not reported
Trans 2 Name:	Not reported
TSDf EPA ID:	CAT000613935
Trans Name:	Not reported
TSDf Alt EPA ID:	Not reported
TSDf Alt Name:	Not reported
Waste Code Description:	134 - Aqueous solution with <10% total organic residues
RCRA Code:	D039
Meth Code:	H01 - Transfer Station
Quantity Tons:	0.2016
Waste Quantity:	48
Quantity Unit:	G
Additional Code 1:	Not reported
Additional Code 2:	Not reported
Additional Code 3:	Not reported
Additional Code 4:	Not reported
Additional Code 5:	Not reported
Shipment Date:	19990723
Creation Date:	9/23/1999 0:00:00
Receipt Date:	19990723
Manifest ID:	99031077
Trans EPA ID:	ILD984908202
Trans Name:	Not reported
Trans 2 EPA ID:	Not reported
Trans 2 Name:	Not reported
TSDf EPA ID:	CAT000613935
Trans Name:	Not reported
TSDf Alt EPA ID:	CAT000613935
TSDf Alt Name:	Not reported
Waste Code Description:	134 - Aqueous solution with <10% total organic residues
RCRA Code:	D039
Meth Code:	H01 - Transfer Station
Quantity Tons:	0.189
Waste Quantity:	45
Quantity Unit:	G
Additional Code 1:	Not reported
Additional Code 2:	Not reported
Additional Code 3:	Not reported
Additional Code 4:	Not reported
Additional Code 5:	Not reported
Shipment Date:	19990525
Creation Date:	7/13/1999 0:00:00

Map ID
Direction
Distance
Elevation

MAP FINDINGS

Site

Database(s)

EDR ID Number
EPA ID Number

MODERNAGE PHOTO SERVICE, INC (Continued)

S112999108

Receipt Date: 19990525
Manifest ID: 99219873
Trans EPA ID: ILD984908202
Trans Name: Not reported
Trans 2 EPA ID: Not reported
Trans 2 Name: Not reported
TSDf EPA ID: CAT000613935
Trans Name: Not reported
TSDf Alt EPA ID: Not reported
TSDf Alt Name: Not reported
Waste Code Description: 134 - Aqueous solution with <10% total organic residues
RCRA Code: D039
Meth Code: H01 - Transfer Station
Quantity Tons: 0.1638
Waste Quantity: 39
Quantity Unit: G
Additional Code 1: Not reported
Additional Code 2: Not reported
Additional Code 3: Not reported
Additional Code 4: Not reported
Additional Code 5: Not reported

Shipment Date: 19990427
Creation Date: 6/3/1999 0:00:00
Receipt Date: 19990427
Manifest ID: 98799114
Trans EPA ID: ILD984908202
Trans Name: Not reported
Trans 2 EPA ID: Not reported
Trans 2 Name: Not reported
TSDf EPA ID: CAT000613935
Trans Name: Not reported
TSDf Alt EPA ID: Not reported
TSDf Alt Name: Not reported
Waste Code Description: 134 - Aqueous solution with <10% total organic residues
RCRA Code: D039
Meth Code: H01 - Transfer Station
Quantity Tons: 0.2016
Waste Quantity: 48
Quantity Unit: G
Additional Code 1: Not reported
Additional Code 2: Not reported
Additional Code 3: Not reported
Additional Code 4: Not reported
Additional Code 5: Not reported

Shipment Date: 19990330
Creation Date: 5/17/1999 0:00:00
Receipt Date: 19990330
Manifest ID: 98703707
Trans EPA ID: ILD984908202
Trans Name: Not reported
Trans 2 EPA ID: Not reported
Trans 2 Name: Not reported
TSDf EPA ID: CAT000613935
Trans Name: Not reported
TSDf Alt EPA ID: Not reported

Map ID
Direction
Distance
Elevation

MAP FINDINGS

Site

Database(s)

EDR ID Number
EPA ID Number

MODERNAGE PHOTO SERVICE, INC (Continued)

S112999108

TSDF Alt Name: Not reported
Waste Code Description: 134 - Aqueous solution with <10% total organic residues
RCRA Code: D039
Meth Code: H01 - Transfer Station
Quantity Tons: 0.0588
Waste Quantity: 14
Quantity Unit: G
Additional Code 1: Not reported
Additional Code 2: Not reported
Additional Code 3: Not reported
Additional Code 4: Not reported
Additional Code 5: Not reported

Additional Info:

Year: 2000
Gen EPA ID: CAD008252371

Shipment Date: 20001010
Creation Date: 12/8/2000 0:00:00
Receipt Date: 20001010
Manifest ID: 20288686
Trans EPA ID: SCR000075150
Trans Name: Not reported
Trans 2 EPA ID: Not reported
Trans 2 Name: Not reported
TSDF EPA ID: CAT000613935
Trans Name: Not reported
TSDF Alt EPA ID: CAT000613935
TSDF Alt Name: Not reported
Waste Code Description: 134 - Aqueous solution with <10% total organic residues
RCRA Code: D039
Meth Code: H01 - Transfer Station
Quantity Tons: 0.399
Waste Quantity: 95
Quantity Unit: G
Additional Code 1: Not reported
Additional Code 2: Not reported
Additional Code 3: Not reported
Additional Code 4: Not reported
Additional Code 5: Not reported

Shipment Date: 20000721
Creation Date: 9/11/2000 0:00:00
Receipt Date: 20000721
Manifest ID: 20194587
Trans EPA ID: SCR000075150
Trans Name: Not reported
Trans 2 EPA ID: Not reported
Trans 2 Name: Not reported
TSDF EPA ID: CAT000613935
Trans Name: Not reported
TSDF Alt EPA ID: CAT000613935
TSDF Alt Name: Not reported
Waste Code Description: 134 - Aqueous solution with <10% total organic residues
RCRA Code: D039
Meth Code: H01 - Transfer Station
Quantity Tons: 0.168

Map ID
Direction
Distance
Elevation

MAP FINDINGS

Site

Database(s)

EDR ID Number
EPA ID Number

MODERNAGE PHOTO SERVICE, INC (Continued)

S112999108

Waste Quantity:	40
Quantity Unit:	G
Additional Code 1:	Not reported
Additional Code 2:	Not reported
Additional Code 3:	Not reported
Additional Code 4:	Not reported
Additional Code 5:	Not reported
Shipment Date:	20000721
Creation Date:	10/23/2000 0:00:00
Receipt Date:	20000731
Manifest ID:	99652512
Trans EPA ID:	Not reported
Trans Name:	Not reported
Trans 2 EPA ID:	SCR000074591
Trans 2 Name:	Not reported
TSDf EPA ID:	CAD050806850
Trans Name:	Not reported
TSDf Alt EPA ID:	CAD050806850
TSDf Alt Name:	Not reported
Waste Code Description:	343 - Unspecified organic liquid mixture
RCRA Code:	F003
Meth Code:	H01 - Transfer Station
Quantity Tons:	0.3025
Waste Quantity:	605
Quantity Unit:	P
Additional Code 1:	Not reported
Additional Code 2:	Not reported
Additional Code 3:	Not reported
Additional Code 4:	Not reported
Additional Code 5:	Not reported
Shipment Date:	20000623
Creation Date:	8/28/2000 0:00:00
Receipt Date:	20000623
Manifest ID:	20018618
Trans EPA ID:	SCR000075150
Trans Name:	Not reported
Trans 2 EPA ID:	Not reported
Trans 2 Name:	Not reported
TSDf EPA ID:	CAT000613935
Trans Name:	Not reported
TSDf Alt EPA ID:	CAT000613935
TSDf Alt Name:	Not reported
Waste Code Description:	134 - Aqueous solution with <10% total organic residues
RCRA Code:	D039
Meth Code:	H01 - Transfer Station
Quantity Tons:	0.189
Waste Quantity:	45
Quantity Unit:	G
Additional Code 1:	Not reported
Additional Code 2:	Not reported
Additional Code 3:	Not reported
Additional Code 4:	Not reported
Additional Code 5:	Not reported
Shipment Date:	20000605

Map ID
Direction
Distance
Elevation

MAP FINDINGS

Site

Database(s)

EDR ID Number
EPA ID Number

MODERNAGE PHOTO SERVICE, INC (Continued)

S112999108

Creation Date: 8/2/2000 0:00:00
Receipt Date: 20000605
Manifest ID: 20014104
Trans EPA ID: SCR000075150
Trans Name: Not reported
Trans 2 EPA ID: Not reported
Trans 2 Name: Not reported
TSDf EPA ID: CAT000613935
Trans Name: Not reported
TSDf Alt EPA ID: CAT000613935
TSDf Alt Name: Not reported
Waste Code Description: 134 - Aqueous solution with <10% total organic residues
RCRA Code: D039
Meth Code: H01 - Transfer Station
Quantity Tons: 0.126
Waste Quantity: 30
Quantity Unit: G
Additional Code 1: Not reported
Additional Code 2: Not reported
Additional Code 3: Not reported
Additional Code 4: Not reported
Additional Code 5: Not reported

Shipment Date: 20000412
Creation Date: 6/21/2000 0:00:00
Receipt Date: 20000412
Manifest ID: 99849453
Trans EPA ID: ILD984908202
Trans Name: Not reported
Trans 2 EPA ID: Not reported
Trans 2 Name: Not reported
TSDf EPA ID: CAT000613935
Trans Name: Not reported
TSDf Alt EPA ID: Not reported
TSDf Alt Name: Not reported
Waste Code Description: 134 - Aqueous solution with <10% total organic residues
RCRA Code: D039
Meth Code: H01 - Transfer Station
Quantity Tons: 0.1176
Waste Quantity: 28
Quantity Unit: G
Additional Code 1: Not reported
Additional Code 2: Not reported
Additional Code 3: Not reported
Additional Code 4: Not reported
Additional Code 5: Not reported

Shipment Date: 20000303
Creation Date: 5/23/2000 0:00:00
Receipt Date: 20000303
Manifest ID: 99874105
Trans EPA ID: ILD984908202
Trans Name: Not reported
Trans 2 EPA ID: Not reported
Trans 2 Name: Not reported
TSDf EPA ID: CAT000613935
Trans Name: Not reported

Map ID
Direction
Distance
Elevation

MAP FINDINGS

Site

Database(s)

EDR ID Number
EPA ID Number

MODERNAGE PHOTO SERVICE, INC (Continued)

S112999108

TSDf Alt EPA ID: Not reported
TSDf Alt Name: Not reported
Waste Code Description: 134 - Aqueous solution with <10% total organic residues
RCRA Code: D039
Meth Code: H01 - Transfer Station
Quantity Tons: 0.2016
Waste Quantity: 48
Quantity Unit: G
Additional Code 1: Not reported
Additional Code 2: Not reported
Additional Code 3: Not reported
Additional Code 4: Not reported
Additional Code 5: Not reported

Shipment Date: 20000106
Creation Date: 3/7/2000 0:00:00
Receipt Date: 20000106
Manifest ID: 99862341
Trans EPA ID: ILD984908202
Trans Name: Not reported
Trans 2 EPA ID: Not reported
Trans 2 Name: Not reported
TSDf EPA ID: CAT000613935
Trans Name: Not reported
TSDf Alt EPA ID: CAT000613935
TSDf Alt Name: Not reported
Waste Code Description: 134 - Aqueous solution with <10% total organic residues
RCRA Code: D039
Meth Code: H01 - Transfer Station
Quantity Tons: 0.189
Waste Quantity: 45
Quantity Unit: G
Additional Code 1: Not reported
Additional Code 2: Not reported
Additional Code 3: Not reported
Additional Code 4: Not reported
Additional Code 5: Not reported

Additional Info:
Year: 1993
Gen EPA ID: CAD008252371

Shipment Date: 19930407
Creation Date: 9/14/1995 0:00:00
Receipt Date: Not reported
Manifest ID: 92780918
Trans EPA ID: CAD028277036
Trans Name: Not reported
Trans 2 EPA ID: Not reported
Trans 2 Name: Not reported
TSDf EPA ID: CAT080013352
Trans Name: Not reported
TSDf Alt EPA ID: Not reported
TSDf Alt Name: Not reported
Waste Code Description: 223 - Unspecified oil-containing waste
RCRA Code: Not reported
Meth Code: - Not reported

Map ID
Direction
Distance
Elevation

MAP FINDINGS

Site

Database(s)

EDR ID Number
EPA ID Number

MODERNAGE PHOTO SERVICE, INC (Continued)

S112999108

Quantity Tons: 0.9174
Waste Quantity: 220
Quantity Unit: G
Additional Code 1: Not reported
Additional Code 2: Not reported
Additional Code 3: Not reported
Additional Code 4: Not reported
Additional Code 5: Not reported

Shipment Date: 19930108
Creation Date: 9/6/1995 0:00:00
Receipt Date: 19930108
Manifest ID: 88209974
Trans EPA ID: CAD028277036
Trans Name: Not reported
Trans 2 EPA ID: Not reported
Trans 2 Name: Not reported
TSDf EPA ID: CAT080013352
Trans Name: Not reported
TSDf Alt EPA ID: Not reported
TSDf Alt Name: Not reported
Waste Code Description: 223 - Unspecified oil-containing waste
RCRA Code: Not reported
Meth Code: R01 - Recycler
Quantity Tons: 0.834
Waste Quantity: 200
Quantity Unit: G
Additional Code 1: Not reported
Additional Code 2: Not reported
Additional Code 3: Not reported
Additional Code 4: Not reported
Additional Code 5: Not reported

Additional Info:

Year: 2001
Gen EPA ID: CAD008252371

Shipment Date: 20011206
Creation Date: 2/13/2002 0:00:00
Receipt Date: 20011206
Manifest ID: 21322058
Trans EPA ID: SCR000075150
Trans Name: Not reported
Trans 2 EPA ID: Not reported
Trans 2 Name: Not reported
TSDf EPA ID: CAT000613935
Trans Name: Not reported
TSDf Alt EPA ID: Not reported
TSDf Alt Name: Not reported
Waste Code Description: 134 - Aqueous solution with <10% total organic residues
RCRA Code: D039
Meth Code: H01 - Transfer Station
Quantity Tons: 0.63
Waste Quantity: 150
Quantity Unit: G
Additional Code 1: Not reported
Additional Code 2: Not reported

Map ID
Direction
Distance
Elevation

MAP FINDINGS

Site

Database(s)

EDR ID Number
EPA ID Number

MODERNAGE PHOTO SERVICE, INC (Continued)

S112999108

Additional Code 3: Not reported
Additional Code 4: Not reported
Additional Code 5: Not reported

Shipment Date: 20010911
Creation Date: 11/1/2001 0:00:00
Receipt Date: 20010911
Manifest ID: 21398752
Trans EPA ID: SCR000075150
Trans Name: Not reported
Trans 2 EPA ID: Not reported
Trans 2 Name: Not reported
TSDf EPA ID: CAT000613935
Trans Name: Not reported
TSDf Alt EPA ID: Not reported
TSDf Alt Name: Not reported
Waste Code Description: 134 - Aqueous solution with <10% total organic residues
RCRA Code: D039
Meth Code: H01 - Transfer Station
Quantity Tons: 0.3864
Waste Quantity: 92
Quantity Unit: G
Additional Code 1: Not reported
Additional Code 2: Not reported
Additional Code 3: Not reported
Additional Code 4: Not reported
Additional Code 5: Not reported

Shipment Date: 20010618
Creation Date: 8/29/2001 0:00:00
Receipt Date: 20010618
Manifest ID: 20650697
Trans EPA ID: SCR000075150
Trans Name: Not reported
Trans 2 EPA ID: Not reported
Trans 2 Name: Not reported
TSDf EPA ID: CAT000613935
Trans Name: Not reported
TSDf Alt EPA ID: Not reported
TSDf Alt Name: Not reported
Waste Code Description: 134 - Aqueous solution with <10% total organic residues
RCRA Code: D039
Meth Code: H01 - Transfer Station
Quantity Tons: 0.42
Waste Quantity: 100
Quantity Unit: G
Additional Code 1: Not reported
Additional Code 2: Not reported
Additional Code 3: Not reported
Additional Code 4: Not reported
Additional Code 5: Not reported

Shipment Date: 20010420
Creation Date: 6/20/2001 0:00:00
Receipt Date: 20010420
Manifest ID: 20619071
Trans EPA ID: SCR000075150

Map ID
Direction
Distance
Elevation

MAP FINDINGS

Site

Database(s)

EDR ID Number
EPA ID Number

MODERNAGE PHOTO SERVICE, INC (Continued)

S112999108

Trans Name: Not reported
Trans 2 EPA ID: Not reported
Trans 2 Name: Not reported
TSDf EPA ID: CAT000613935
Trans Name: Not reported
TSDf Alt EPA ID: Not reported
TSDf Alt Name: Not reported
Waste Code Description: 134 - Aqueous solution with <10% total organic residues
RCRA Code: D039
Meth Code: H01 - Transfer Station
Quantity Tons: 0.42
Waste Quantity: 100
Quantity Unit: G
Additional Code 1: Not reported
Additional Code 2: Not reported
Additional Code 3: Not reported
Additional Code 4: Not reported
Additional Code 5: Not reported

Shipment Date: 20010103
Creation Date: 3/22/2001 0:00:00
Receipt Date: 20010103
Manifest ID: 20389934
Trans EPA ID: SCR000075150
Trans Name: Not reported
Trans 2 EPA ID: Not reported
Trans 2 Name: Not reported
TSDf EPA ID: CAT000613935
Trans Name: Not reported
TSDf Alt EPA ID: Not reported
TSDf Alt Name: Not reported
Waste Code Description: 134 - Aqueous solution with <10% total organic residues
RCRA Code: D039
Meth Code: H01 - Transfer Station
Quantity Tons: 0.4704
Waste Quantity: 112
Quantity Unit: G
Additional Code 1: Not reported
Additional Code 2: Not reported
Additional Code 3: Not reported
Additional Code 4: Not reported
Additional Code 5: Not reported

Additional Info:

Year: 2003
Gen EPA ID: CAD008252371

Shipment Date: 20031027
Creation Date: 8/4/2004 18:30:55
Receipt Date: 20031028
Manifest ID: 22639222
Trans EPA ID: TXR000050930
Trans Name: SAFETY-KLEEN SYSTEMS INC
Trans 2 EPA ID: Not reported
Trans 2 Name: Not reported
TSDf EPA ID: CAT000613935
Trans Name: SAFETY-KLEEN SYSTEMS INC

Map ID
Direction
Distance
Elevation

MAP FINDINGS

Site

Database(s)

EDR ID Number
EPA ID Number

MODERNAGE PHOTO SERVICE, INC (Continued)

S112999108

TSDF Alt EPA ID: CAT000613935
TSDF Alt Name: Not reported
Waste Code Description: 134 - Aqueous solution with <10% total organic residues
RCRA Code: Not reported
Meth Code: H01 - Transfer Station
Quantity Tons: 0.42
Waste Quantity: 100
Quantity Unit: G
Additional Code 1: Not reported
Additional Code 2: Not reported
Additional Code 3: Not reported
Additional Code 4: Not reported
Additional Code 5: Not reported

Shipment Date: 20031003
Creation Date: 8/3/2004 15:01:39
Receipt Date: 20031003
Manifest ID: 22519533
Trans EPA ID: TXR000050930
Trans Name: SAFETY-KLEEN SYSTEMS INC
Trans 2 EPA ID: Not reported
Trans 2 Name: Not reported
TSDF EPA ID: CAT000613935
Trans Name: SAFETY-KLEEN SYSTEMS INC
TSDF Alt EPA ID: CAT000613935
TSDF Alt Name: Not reported
Waste Code Description: 134 - Aqueous solution with <10% total organic residues
RCRA Code: Not reported
Meth Code: H01 - Transfer Station
Quantity Tons: 0.21
Waste Quantity: 50
Quantity Unit: G
Additional Code 1: Not reported
Additional Code 2: Not reported
Additional Code 3: Not reported
Additional Code 4: Not reported
Additional Code 5: Not reported

Shipment Date: 20030707
Creation Date: 7/22/2004 8:36:14
Receipt Date: 20030708
Manifest ID: 22885075
Trans EPA ID: TXR000050930
Trans Name: Not reported
Trans 2 EPA ID: Not reported
Trans 2 Name: Not reported
TSDF EPA ID: CAT000613935
Trans Name: Not reported
TSDF Alt EPA ID: CAT000613935
TSDF Alt Name: Not reported
Waste Code Description: 134 - Aqueous solution with <10% total organic residues
RCRA Code: Not reported
Meth Code: H01 - Transfer Station
Quantity Tons: 0.231
Waste Quantity: 55
Quantity Unit: G
Additional Code 1: Not reported

Map ID
Direction
Distance
Elevation

MAP FINDINGS

Site

Database(s)

EDR ID Number
EPA ID Number

MODERNAGE PHOTO SERVICE, INC (Continued)

S112999108

Additional Code 2: Not reported
Additional Code 3: Not reported
Additional Code 4: Not reported
Additional Code 5: Not reported

Shipment Date: 20030416
Creation Date: 7/13/2003 18:31:11
Receipt Date: 20030416
Manifest ID: 22446842
Trans EPA ID: TXR000050930
Trans Name: Not reported
Trans 2 EPA ID: Not reported
Trans 2 Name: Not reported
TSDf EPA ID: CAT000613935
Trans Name: Not reported
TSDf Alt EPA ID: CAT000613935
TSDf Alt Name: Not reported
Waste Code Description: 134 - Aqueous solution with <10% total organic residues
RCRA Code: Not reported
Meth Code: H01 - Transfer Station
Quantity Tons: 0.21
Waste Quantity: 50
Quantity Unit: G
Additional Code 1: Not reported
Additional Code 2: Not reported
Additional Code 3: Not reported
Additional Code 4: Not reported
Additional Code 5: Not reported

Shipment Date: 20030123
Creation Date: 5/6/2003 18:31:20
Receipt Date: 20030123
Manifest ID: 22109388
Trans EPA ID: TXR000050930
Trans Name: Not reported
Trans 2 EPA ID: Not reported
Trans 2 Name: Not reported
TSDf EPA ID: CAT000613935
Trans Name: Not reported
TSDf Alt EPA ID: CAT000613935
TSDf Alt Name: Not reported
Waste Code Description: 134 - Aqueous solution with <10% total organic residues
RCRA Code: Not reported
Meth Code: H01 - Transfer Station
Quantity Tons: 0.525
Waste Quantity: 125
Quantity Unit: G
Additional Code 1: Not reported
Additional Code 2: Not reported
Additional Code 3: Not reported
Additional Code 4: Not reported
Additional Code 5: Not reported

Additional Info:
Year: 2002
Gen EPA ID: CAD008252371

Map ID
Direction
Distance
Elevation

MAP FINDINGS

Site

Database(s)

EDR ID Number
EPA ID Number

MODERNAGE PHOTO SERVICE, INC (Continued)

S112999108

Shipment Date: 20020809
Creation Date: 3/13/2003 18:31:17
Receipt Date: 20020809
Manifest ID: 21749027
Trans EPA ID: SCR000075150
Trans Name: Not reported
Trans 2 EPA ID: Not reported
Trans 2 Name: Not reported
TSDf EPA ID: CAT000613935
Trans Name: Not reported
TSDf Alt EPA ID: Not reported
TSDf Alt Name: Not reported
Waste Code Description: 134 - Aqueous solution with <10% total organic residues
RCRA Code: Not reported
Meth Code: H01 - Transfer Station
Quantity Tons: 0.315
Waste Quantity: 75
Quantity Unit: G
Additional Code 1: Not reported
Additional Code 2: Not reported
Additional Code 3: Not reported
Additional Code 4: Not reported
Additional Code 5: Not reported

Shipment Date: 20020524
Creation Date: 7/19/2002 15:54:46
Receipt Date: 20020524
Manifest ID: 21593845
Trans EPA ID: SCR000075150
Trans Name: Not reported
Trans 2 EPA ID: Not reported
Trans 2 Name: Not reported
TSDf EPA ID: CAT000613935
Trans Name: Not reported
TSDf Alt EPA ID: Not reported
TSDf Alt Name: Not reported
Waste Code Description: 134 - Aqueous solution with <10% total organic residues
RCRA Code: Not reported
Meth Code: H01 - Transfer Station
Quantity Tons: 0.357
Waste Quantity: 85
Quantity Unit: G
Additional Code 1: Not reported
Additional Code 2: Not reported
Additional Code 3: Not reported
Additional Code 4: Not reported
Additional Code 5: Not reported

Shipment Date: 20020228
Creation Date: 7/8/2002 18:31:16
Receipt Date: 20020228
Manifest ID: 21497211
Trans EPA ID: SCR000075150
Trans Name: Not reported
Trans 2 EPA ID: Not reported
Trans 2 Name: Not reported
TSDf EPA ID: CAT000613935

Map ID
 Direction
 Distance
 Elevation

MAP FINDINGS

Site

Database(s)

EDR ID Number
 EPA ID Number

MODERNAGE PHOTO SERVICE, INC (Continued)

S112999108

Trans Name: Not reported
 TSDF Alt EPA ID: Not reported
 TSDF Alt Name: Not reported
 Waste Code Description: 134 - Aqueous solution with <10% total organic residues
 RCRA Code: Not reported
 Meth Code: H01 - Transfer Station
 Quantity Tons: 0.504
 Waste Quantity: 120
 Quantity Unit: G
 Additional Code 1: Not reported
 Additional Code 2: Not reported
 Additional Code 3: Not reported
 Additional Code 4: Not reported
 Additional Code 5: Not reported

LOS ANGELES HM:

Name: MODERNAGE PHOTO SERV INC
 Address: 470 E 3RD ST
 City,State,Zip: LOS ANGELES, CA 90013
 Facility ID: FA0026597
 Last Run Date: 06/01/2019
 Status: INACTIVE

HWTS:

Name: MODERNAGE PHOTO SERVICE, INC
 Address: 470 E 3RD ST
 Address 2: Not reported
 City,State,Zip: LOS ANGELES, CA 900130000
 EPA ID: CAD008252371
 Inactive Date: 06/30/2004
 Create Date: 04/10/1987
 Last Act Date: 03/02/2005
 Mailing Name: Not reported
 Mailing Address: 1615 E 15TH ST
 Mailing Address 2: Not reported
 Mailing City,State,Zip: LOS ANGELES, CA 900210000
 Owner Name: DONALD WITSCHER DENNIS DYNES
 Owner Address: 470 E 3RD ST
 Owner Address 2: Not reported
 Owner City,State,Zip: LOS ANGELES, CA 900131612
 Contact Name: FRED HICKLEY CONTROLLER
 Contact Address: 470 E 3RD ST
 Contact Address 2: Not reported
 City,State,Zip: LOS ANGELES, CA 900130000

W143 **CENTRAL UTILITY PLANT**
North **275 CENTRAL**
1/8-1/4 **LOS ANGELES (County), CA**
0.138 mi.
731 ft. **Site 1 of 2 in cluster W**

UST **U001560422**
HIST UST **N/A**

Relative: **UST:**
Higher Name: CENTRAL UTILITY PLANT
 Address: 275 CENTRAL
 City,State,Zip: CA
 Facility ID: 24349
 Permitting Agency: LOS ANGELES, CITY OF

Actual:
264 ft.

Map ID
Direction
Distance
Elevation

MAP FINDINGS

Site

Database(s)

EDR ID Number
EPA ID Number

CENTRAL UTILITY PLANT (Continued)

U001560422

Latitude: 0
Longitude: 0

HIST UST:

Name: CENTRAL UTILITY PLANT
Address: 275 CENTRAL WAY
City,State,Zip: LOS ANGELES, CA 90009
File Number: 00027069
URL: <http://geotracker.waterboards.ca.gov/ustpdfs/pdf/00027069.pdf>
Region: STATE
Facility ID: 00000033929
Facility Type: Other
Other Type: AIRPORT
Contact Name: WALTER F. GARRICK
Telephone: 2136464258
Owner Name: CITY OF LOS ANGELES
Owner Address: #1 WORLD WAY
Owner City,St,Zip: LOS ANGELES, CA 90009
Total Tanks: 0007

Tank Num: 001
Container Num: #1
Year Installed: 1978
Tank Capacity: 00050000
Tank Used for: WASTE
Type of Fuel: Not reported
Container Construction Thickness: 1/2
Leak Detection: Stock Inventor

Tank Num: 002
Container Num: #2
Year Installed: 1978
Tank Capacity: 00050000
Tank Used for: PRODUCT
Type of Fuel: Not reported
Container Construction Thickness: 1/2
Leak Detection: Stock Inventor

Tank Num: 003
Container Num: #3
Year Installed: 1974
Tank Capacity: 00020000
Tank Used for: PRODUCT
Type of Fuel: Not reported
Container Construction Thickness: 3/8
Leak Detection: Stock Inventor

Tank Num: 004
Container Num: #4
Year Installed: 1960
Tank Capacity: 00013000
Tank Used for: PRODUCT
Type of Fuel: Not reported
Container Construction Thickness: 5/16
Leak Detection: Stock Inventor

Tank Num: 005

Map ID
Direction
Distance
Elevation

MAP FINDINGS

Site

Database(s)

EDR ID Number
EPA ID Number

CENTRAL UTILITY PLANT (Continued)

U001560422

Container Num: #5
Year Installed: 1960
Tank Capacity: 00013000
Tank Used for: PRODUCT
Type of Fuel: Not reported
Container Construction Thickness: 5/16
Leak Detection: Stock Inventor

Tank Num: 006
Container Num: #6
Year Installed: 1960
Tank Capacity: 00013000
Tank Used for: PRODUCT
Type of Fuel: Not reported
Container Construction Thickness: 5/16
Leak Detection: Stock Inventor

Tank Num: 007
Container Num: 7
Year Installed: 1983
Tank Capacity: 00000000
Tank Used for: WASTE
Type of Fuel: WASTE OIL
Container Construction Thickness: Not reported
Leak Detection: Pressure Test

[Click here for Geo Tracker PDF:](#)

X144
NE
1/8-1/4
0.139 mi.
732 ft.

BRADENS MERCEDES BMW
326 S HEWITT ST APT 13
LOS ANGELES, CA 90013
Site 1 of 3 in cluster X

RCRA NonGen / NLR **1025870862**
CAL000443970

Relative:
Higher
Actual:
263 ft.

RCRA NonGen / NLR:
Date form received by agency: 2019-03-01 00:00:00.0
Facility name: BRADENS MERCEDES BMW
Facility address: 326 S HEWITT ST APT 13
LOS ANGELES, CA 90013
EPA ID: CAL000443970
Contact: BRADEN YOUNG
Contact address: 326 S HEWITT ST APT 13
LOS ANGELES, CA 90013
Contact country: Not reported
Contact telephone: 323-596-5904
Contact email: MR.BRANDENYOUNG@GMAIL.COM
EPA Region: 09
Classification: Non-Generator
Description: Handler: Non-Generators do not presently generate hazardous waste

Owner/Operator Summary:
Owner/operator name: BRADEN YOUNG
Owner/operator address: 326 S HEWITT ST APT 13
LOS ANGELES, CA 90013
Owner/operator country: Not reported
Owner/operator telephone: 323-596-5904
Owner/operator email: Not reported

Map ID
Direction
Distance
Elevation

MAP FINDINGS

Site

Database(s)

EDR ID Number
EPA ID Number

BRADENS MERCEDES BMW (Continued)

1025870862

Owner/operator fax: Not reported
Owner/operator extension: Not reported
Legal status: Other
Owner/Operator Type: Operator
Owner/Op start date: Not reported
Owner/Op end date: Not reported

Owner/operator name: BRADEN YOUNG
Owner/operator address: 326 S HEWITT ST APT 13
LOS ANGELES, CA 90013

Owner/operator country: Not reported
Owner/operator telephone: 323-596-5904
Owner/operator email: Not reported
Owner/operator fax: Not reported
Owner/operator extension: Not reported
Legal status: Other
Owner/Operator Type: Owner
Owner/Op start date: Not reported
Owner/Op end date: Not reported

Handler Activities Summary:

U.S. importer of hazardous waste: No
Mixed waste (haz. and radioactive): No
Recycler of hazardous waste: Yes
Transporter of hazardous waste: No
Treater, storer or disposer of HW: Yes
Underground injection activity: No
On-site burner exemption: No
Furnace exemption: No
Used oil fuel burner: No
Used oil processor: No
User oil refiner: No
Used oil fuel marketer to burner: No
Used oil Specification marketer: No
Used oil transfer facility: No
Used oil transporter: No

Violation Status: No violations found

T145
NNE
1/8-1/4
0.140 mi.
737 ft.

ROBERT ARRANAGA & CO
216 S ALAMEDA ST
LOS ANGELES, CA 90012
Site 3 of 10 in cluster T

HAZMAT S123546056
N/A

Relative:
Higher
Actual:
263 ft.

LOS ANGELES HM:
Name: ROBERT ARRANAGA & CO
Address: 216 S ALAMEDA ST
City,State,Zip: LOS ANGELES, CA 90012
Facility ID: FA0014537
Last Run Date: 06/01/2019
Status: INACTIVE

Map ID
Direction
Distance
Elevation

MAP FINDINGS

Site

Database(s)

EDR ID Number
EPA ID Number

T146
NNE
1/8-1/4
0.140 mi.
737 ft.

ANGEL BREWERY
216 SOUTH ALAMEDA STREET
LOS ANGELES, CA 90012

RCRA NonGen / NLR

1026046690
CAC003053183

Site 4 of 10 in cluster T

Relative:
Higher

RCRA NonGen / NLR:

Actual:
263 ft.

Date form received by agency: 2020-01-28 00:00:00.0
Facility name: ANGEL BREWERY
Facility address: 216 SOUTH ALAMEDA STREET
LOS ANGELES, CA 90012
EPA ID: CAC003053183
Contact: JOE MOAKLEY
Contact address: 216 SOUTH ALAMEDA STREET
LOS ANGELES, CA 90012
Contact country: Not reported
Contact telephone: 323-900-5656
Contact email: ANGEL.BETANCOURT@SAFETY-KLEEN.COM
EPA Region: 09
Classification: Non-Generator
Description: Handler: Non-Generators do not presently generate hazardous waste

Owner/Operator Summary:

Owner/operator name: JOE MOAKLEY
Owner/operator address: 216 SOUTH ALAMEDA STREET
LOS ANGELES, CA 90012
Owner/operator country: Not reported
Owner/operator telephone: 323-900-5656
Owner/operator email: Not reported
Owner/operator fax: Not reported
Owner/operator extension: Not reported
Legal status: Other
Owner/Operator Type: Owner
Owner/Op start date: Not reported
Owner/Op end date: Not reported

Owner/operator name: JOE MOAKLEY
Owner/operator address: 216 SOUTH ALAMEDA STREET
LOS ANGELES, CA 90012
Owner/operator country: Not reported
Owner/operator telephone: 323-900-5656
Owner/operator email: Not reported
Owner/operator fax: Not reported
Owner/operator extension: Not reported
Legal status: Other
Owner/Operator Type: Operator
Owner/Op start date: Not reported
Owner/Op end date: Not reported

Handler Activities Summary:

U.S. importer of hazardous waste: No
Mixed waste (haz. and radioactive): Not reported
Recycler of hazardous waste: No
Transporter of hazardous waste: No
Treater, storer or disposer of HW: No
Underground injection activity: No
On-site burner exemption: No
Furnace exemption: No

Map ID
Direction
Distance
Elevation

MAP FINDINGS

Site

Database(s)

EDR ID Number
EPA ID Number

ANGEL BREWERY (Continued)

1026046690

Used oil fuel burner: No
Used oil processor: No
User oil refiner: No
Used oil fuel marketer to burner: No
Used oil Specification marketer: No
Used oil transfer facility: No
Used oil transporter: No

Violation Status: No violations found

**Y147
ESE
1/8-1/4
0.141 mi.
742 ft.**

**DEPENDABLE TRUCKING CO
1201 E 5TH ST
LOS ANGELES, CA 90012
Site 1 of 4 in cluster Y**

**SWEEPS UST S101583884
CA FID UST N/A**

**Relative:
Lower**

SWEEPS UST:
Name: DEPENDABLE TRUCKING CO
Address: 1201 E 5TH ST
City: LOS ANGELES
Status: Not reported
Comp Number: 4295
Number: Not reported
Board Of Equalization: Not reported
Referral Date: Not reported
Action Date: Not reported
Created Date: Not reported
Owner Tank Id: Not reported
SWRCB Tank Id: Not reported
Tank Status: Not reported
Capacity: Not reported
Active Date: Not reported
Tank Use: Not reported
STG: Not reported
Content: Not reported
Number Of Tanks: 0

**Actual:
258 ft.**

CA FID UST:
Facility ID: 19007049
Regulated By: UTKNI
Regulated ID: Not reported
Cortese Code: Not reported
SIC Code: Not reported
Facility Phone: 2136800337
Mail To: Not reported
Mailing Address: 1201 E 5TH ST
Mailing Address 2: Not reported
Mailing City,St,Zip: LOS ANGELES 900120000
Contact: Not reported
Contact Phone: Not reported
DUNs Number: Not reported
NPDES Number: Not reported
EPA ID: Not reported
Comments: Not reported
Status: Inactive

MAP FINDINGS

Map ID
Direction
Distance
Elevation

Site

Database(s)

EDR ID Number
EPA ID Number

O148
ESE
1/8-1/4
0.141 mi.
747 ft.

518-524 CALYTON ST
LOS ANGELES, CA
Site 5 of 5 in cluster O

UST **U004303084**
N/A

Relative:
Lower
Actual:
256 ft.

LOS ANGELES UST:
Name: Not reported
Address: 518-524 CALYTON ST
City,State,Zip: LOS ANGELES, CA
Facility ID: Not reported
Last Run Date: 01/01/1900
Status: HISTORICAL

Z149
SSE
1/8-1/4
0.144 mi.
758 ft.

LOS ANGELES TIMES
560 S ALAMEDA ST
LOS ANGELES, CA 90013
Site 1 of 12 in cluster Z

RCRA NonGen / NLR **1000102052**
FINDS **CAD980896286**
ECHO

Relative:
Lower
Actual:
254 ft.

RCRA NonGen / NLR:
Date form received by agency: 1994-06-23 00:00:00.0
Facility name: LOS ANGELES TIMES
Facility address: 560 S ALAMEDA ST
LOS ANGELES, CA 90013
EPA ID: CAD980896286
Mailing address: TIMES MIRROR SQUARE
LOS ANGELES, CA 90053
Contact: AL PEREZ
Contact address: 560 S ALAMEDA ST
LOS ANGELES, CA 90013
Contact country: US
Contact telephone: 213-237-5068
Contact email: Not reported
EPA Region: 09
Classification: Non-Generator
Description: Handler: Non-Generators do not presently generate hazardous waste

Owner/Operator Summary:

Owner/operator name: LOS ANGELES TIMES
Owner/operator address: TIMES MIRROR SQUARE
LOS ANGELES, CA 90053
Owner/operator country: Not reported
Owner/operator telephone: 213-555-1212
Owner/operator email: Not reported
Owner/operator fax: Not reported
Owner/operator extension: Not reported
Legal status: Private
Owner/Operator Type: Owner
Owner/Op start date: Not reported
Owner/Op end date: Not reported

Owner/operator name: NOT REQUIRED
Owner/operator address: NOT REQUIRED
NOT REQUIRED, ME 99999
Owner/operator country: Not reported
Owner/operator telephone: 415-555-1212
Owner/operator email: Not reported
Owner/operator fax: Not reported

Map ID
Direction
Distance
Elevation

MAP FINDINGS

Site

Database(s)

EDR ID Number
EPA ID Number

LOS ANGELES TIMES (Continued)

1000102052

Owner/operator extension: Not reported
Legal status: Private
Owner/Operator Type: Operator
Owner/Op start date: Not reported
Owner/Op end date: Not reported

Handler Activities Summary:

U.S. importer of hazardous waste: No
Mixed waste (haz. and radioactive): No
Recycler of hazardous waste: No
Transporter of hazardous waste: No
Treater, storer or disposer of HW: No
Underground injection activity: No
On-site burner exemption: No
Furnace exemption: No
Used oil fuel burner: No
Used oil processor: No
User oil refiner: No
Used oil fuel marketer to burner: No
Used oil Specification marketer: No
Used oil transfer facility: No
Used oil transporter: No

Violation Status: No violations found

FINDS:

Registry ID: 110002677069

Click Here:

Environmental Interest/Information System:

RCRAInfo is a national information system that supports the Resource Conservation and Recovery Act (RCRA) program through the tracking of events and activities related to facilities that generate, transport, and treat, store, or dispose of hazardous waste. RCRAInfo allows RCRA program staff to track the notification, permit, compliance, and corrective action activities required under RCRA.

[Click this hyperlink](#) while viewing on your computer to access additional FINDS: detail in the EDR Site Report.

ECHO:

Envid: 1000102052
Registry ID: 110002677069
DFR URL: <http://echo.epa.gov/detailed-facility-report?fid=110002677069>
Name: LOS ANGELES TIMES
Address: 560 S ALAMEDA ST
City,State,Zip: LOS ANGELES, CA 90013

MAP FINDINGS

Map ID
Direction
Distance
Elevation

Site

Database(s)

EDR ID Number
EPA ID Number

Z150 **LA TIMES FLEET GARAGE**
SSE **560 S ALAMEDA ST**
1/8-1/4 **LOS ANGELES, CA 90013**
0.144 mi.
758 ft. **Site 2 of 12 in cluster Z**

UST **U004305774**
N/A

Relative: LOS ANGELES UST:
Lower Name: LA TIMES FLEET GARAGE
 Address: 560 S ALAMEDA ST
Actual: City,State,Zip: LOS ANGELES, CA 90013
254 ft. Facility ID: FA0003945
 Last Run Date: 06/03/2019
 Status: INACTIVE

Z151 **THE TIMES MIRROR COMPANY**
SSE **560 S ALAMEDA ST**
1/8-1/4 **LOS ANGELES, CA 90013**
0.144 mi.
758 ft. **Site 3 of 12 in cluster Z**

SWEEPS UST **S101585088**
CA FID UST **N/A**
HAZMAT

Relative: SWEEPS UST:
Lower Name: THE TIMES MIRROR COMPANY
Actual: Address: 560 S ALAMEDA ST
254 ft. City: LOS ANGELES
 Status: Not reported
 Comp Number: 5208
 Number: Not reported
 Board Of Equalization: 44-013212
 Referral Date: Not reported
 Action Date: Not reported
 Created Date: Not reported
 Owner Tank Id: Not reported
 SWRCB Tank Id: 19-050-005208-000001
 Tank Status: Not reported
 Capacity: 1000
 Active Date: Not reported
 Tank Use: CHEMICAL
 STG: PRODUCT
 Content: UNKNOWN
 Number Of Tanks: 2

Name: THE TIMES MIRROR COMPANY
Address: 560 S ALAMEDA ST
City: LOS ANGELES
Status: Not reported
Comp Number: 5208
Number: Not reported
Board Of Equalization: 44-013212
Referral Date: Not reported
Action Date: Not reported
Created Date: Not reported
Owner Tank Id: Not reported
SWRCB Tank Id: 19-050-005208-000002
Tank Status: Not reported
Capacity: 1000
Active Date: Not reported
Tank Use: CHEMICAL
STG: PRODUCT
Content: UNKNOWN
Number Of Tanks: Not reported

Map ID
Direction
Distance
Elevation

MAP FINDINGS

Site

Database(s)

EDR ID Number
EPA ID Number

THE TIMES MIRROR COMPANY (Continued)

S101585088

CA FID UST:

Facility ID: 19019463
Regulated By: UTNKI
Regulated ID: Not reported
Cortese Code: Not reported
SIC Code: Not reported
Facility Phone: 2130000000
Mail To: Not reported
Mailing Address: 560 S ALAMEDA ST
Mailing Address 2: Not reported
Mailing City,St,Zip: LOS ANGELES 900130000
Contact: Not reported
Contact Phone: Not reported
DUNS Number: Not reported
NPDES Number: Not reported
EPA ID: Not reported
Comments: Not reported
Status: Inactive

LOS ANGELES HM:

Name: LA TIMES FLEET GARAGE
Address: 560 S ALAMEDA ST
City,State,Zip: LOS ANGELES, CA 90013
Facility ID: FA0003945
Last Run Date: 06/01/2019
Status: INACTIVE

Z152
SSE
1/8-1/4
0.144 mi.
758 ft.

ZIMMERMAN DEVELOPMENT
560 ALAMEDA
LOS ANGELES, CA 90013
Site 4 of 12 in cluster Z

CPS-SLIC **S103878823**
CERS **N/A**

Relative:
Lower
Actual:
254 ft.

SLIC REG 4:
Region: 4
Facility Status: No further action required
SLIC: 0865
Substance: TPH
Staff: John Geroch

CPS-SLIC:

Name: ZIMMERMAN DEVELOPMENT INC
Address: 560 SOUTH ALAMEDA ST
City,State,Zip: LOS ANGELES, CA
Region: STATE
Facility Status: Completed - Case Closed
Status Date: 09/23/1999
Global Id: SL2046K1651
Lead Agency: LOS ANGELES RWQCB (REGION 4)
Lead Agency Case Number: Not reported
Latitude: 34.053261
Longitude: -118.237061
Case Type: Cleanup Program Site
Case Worker: Not reported
Local Agency: Not reported
RB Case Number: 865

Map ID
Direction
Distance
Elevation

MAP FINDINGS

Site

Database(s)

EDR ID Number
EPA ID Number

ZIMMERMAN DEVELOPMENT (Continued)

S103878823

File Location: Not reported
Potential Media Affected: Not reported
Potential Contaminants of Concern: Not reported
Site History: Not reported

[Click here to access the California GeoTracker records for this facility:](#)

CERS:

Name: ZIMMERMAN DEVELOPMENT INC
Address: 560 SOUTH ALAMEDA ST
City,State,Zip: LOS ANGELES, CA
Site ID: 248932
CERS ID: SL2046K1651
CERS Description: Cleanup Program Site

T153
NNE
1/8-1/4
0.144 mi.
758 ft.

LE LABO 7
744 E 3RD ST
LOS ANGELES, CA 90013

RCRA NonGen / NLR **1026055514**
CAL000451697

Site 5 of 10 in cluster T

Relative:
Higher
Actual:
264 ft.

RCRA NonGen / NLR:
Date form received by agency: 2020-01-02 00:00:00.0
Facility name: LE LABO 7
Facility address: 744 E 3RD ST
LOS ANGELES, CA 90013
EPA ID: CAL000451697
Mailing address: 155 PINELAWN RD STE 150N
MELVILLE, NY 11747
Contact: KEVIN OKERSTROM
Contact address: 155 PINELAWN RD STE 150N
MELVILLE, NY 11747
Contact country: Not reported
Contact telephone: 516-220-7158
Contact email: KOKERSTR@ESTEE.COM
EPA Region: 09
Classification: Non-Generator
Description: Handler: Non-Generators do not presently generate hazardous waste

Owner/Operator Summary:

Owner/operator name: KEVIN OKERSTROM
Owner/operator address: 155 PINELAWN RD STE 150N
MELVILLE, NY 11747

Owner/operator country: Not reported
Owner/operator telephone: 516-220-7158
Owner/operator email: Not reported
Owner/operator fax: Not reported
Owner/operator extension: Not reported
Legal status: Other
Owner/Operator Type: Operator
Owner/Op start date: Not reported
Owner/Op end date: Not reported

Owner/operator name: ESTEE LAUDER INC
Owner/operator address: 767 5TH AVE
NEW YORK, NY 10153
Owner/operator country: Not reported

Map ID
Direction
Distance
Elevation

MAP FINDINGS

Site

Database(s)

EDR ID Number
EPA ID Number

LE LABO 7 (Continued)

1026055514

Owner/operator telephone: 212-572-4200
Owner/operator email: Not reported
Owner/operator fax: Not reported
Owner/operator extension: Not reported
Legal status: Other
Owner/Operator Type: Owner
Owner/Op start date: Not reported
Owner/Op end date: Not reported

Handler Activities Summary:

U.S. importer of hazardous waste: No
Mixed waste (haz. and radioactive): Not reported
Recycler of hazardous waste: No
Transporter of hazardous waste: No
Treater, storer or disposer of HW: No
Underground injection activity: No
On-site burner exemption: No
Furnace exemption: No
Used oil fuel burner: No
Used oil processor: No
Used oil refiner: No
Used oil fuel marketer to burner: No
Used oil Specification marketer: No
Used oil transfer facility: No
Used oil transporter: No

Violation Status: No violations found

T154
NNE
1/8-1/4
0.144 mi.
758 ft.

LE LABO 7
744 E 3RD ST
LOS ANGELES, CA 90013

CERS HAZ WASTE **S126106408**
HWTS **N/A**

Site 6 of 10 in cluster T

Relative:
Higher
Actual:
264 ft.

CERS HAZ WASTE:
Name: LE LABO 7
Address: 744 E 3RD ST
City,State,Zip: LOS ANGELES, CA 90013
Site ID: 563886
CERS ID: 10836472
CERS Description: Hazardous Waste Generator

Affiliation:

Affiliation Type Desc: Facility Mailing Address
Entity Name: Mailing Address
Entity Title: Not reported
Affiliation Address: 155 Pinelawn Rd. Ste. 150N, EAS
Affiliation City: Melville
Affiliation State: NY
Affiliation Country: Not reported
Affiliation Zip: 11747
Affiliation Phone: Not reported

Affiliation Type Desc: Parent Corporation
Entity Name: Estee Lauder, Inc.
Entity Title: Not reported
Affiliation Address: Not reported
Affiliation City: Not reported
Affiliation State: Not reported

Map ID
Direction
Distance
Elevation

MAP FINDINGS

Site

Database(s)

EDR ID Number
EPA ID Number

LE LABO 7 (Continued)

S126106408

Affiliation Country: Not reported
Affiliation Zip: Not reported
Affiliation Phone: Not reported

Affiliation Type Desc: Document Preparer
Entity Name: Jessica Otto
Entity Title: Not reported
Affiliation Address: Not reported
Affiliation City: Not reported
Affiliation State: Not reported
Affiliation Country: Not reported
Affiliation Zip: Not reported
Affiliation Phone: Not reported

Affiliation Type Desc: Identification Signer
Entity Name: Jessica Otto
Entity Title: EHS Manager - g2 revolution
Affiliation Address: Not reported
Affiliation City: Not reported
Affiliation State: Not reported
Affiliation Country: Not reported
Affiliation Zip: Not reported
Affiliation Phone: Not reported

Affiliation Type Desc: Legal Owner
Entity Name: Estee Lauder, Inc.
Entity Title: Not reported
Affiliation Address: 767 Fifth Ave.
Affiliation City: New York
Affiliation State: NY
Affiliation Country: United States
Affiliation Zip: 10153
Affiliation Phone: (212) 572-4200

Affiliation Type Desc: CUPA District
Entity Name: Los Angeles City Fire Department
Entity Title: Not reported
Affiliation Address: 200 North Main Street, Room 1780
Affiliation City: Los Angeles
Affiliation State: CA
Affiliation Country: Not reported
Affiliation Zip: 90012
Affiliation Phone: (213) 978-3680

Affiliation Type Desc: Environmental Contact
Entity Name: Kevin Okerstrom
Entity Title: Not reported
Affiliation Address: 155 Pinelawn Rd. Ste. 150N, EAS
Affiliation City: Melville
Affiliation State: NY
Affiliation Country: Not reported
Affiliation Zip: 11747
Affiliation Phone: Not reported

Affiliation Type Desc: Operator
Entity Name: Le Labo 7
Entity Title: Not reported

Map ID
 Direction
 Distance
 Elevation

MAP FINDINGS

Site

Database(s)

EDR ID Number
 EPA ID Number

LE LABO 7 (Continued)

S126106408

Affiliation Address: Not reported
 Affiliation City: Not reported
 Affiliation State: Not reported
 Affiliation Country: Not reported
 Affiliation Zip: Not reported
 Affiliation Phone: (323) 968-3817

HWTS:

Name: LE LABO 7
 Address: 744 E 3RD ST
 Address 2: Not reported
 City,State,Zip: LOS ANGELES, CA 90013
 EPA ID: CAL000451697
 Inactive Date: Not reported
 Create Date: 01/02/2020
 Last Act Date: 01/02/2020
 Mailing Name: Not reported
 Mailing Address: 155 PINELAWN RD STE 150N
 Mailing Address 2: Not reported
 Mailing City,State,Zip: MELVILLE, NY 11747
 Owner Name: ESTEE LAUDER INC
 Owner Address: 767 5TH AVE
 Owner Address 2: Not reported
 Owner City,State,Zip: NEW YORK, NY 10153
 Contact Name: KEVIN OKERSTROM
 Contact Address: 155 PINELAWN RD STE 150N
 Contact Address 2: Not reported
 City,State,Zip: MELVILLE, NY 11747

T155
NNE
1/8-1/4
0.146 mi.
770 ft.

MARY C/ROBERT ARRANAGA ET AL
735 E 3RD ST
LOS ANGELES, CA 90013
Site 7 of 10 in cluster T

SWEEPS UST **S101585592**
CA FID UST **N/A**
HAZMAT

Relative:
Higher
Actual:
264 ft.

SWEEPS UST:
 Name: MARY C/ROBERT ARRANAGA ET AL
 Address: 735 E 3RD ST
 City: LOS ANGELES
 Status: Active
 Comp Number: 4459
 Number: 3
 Board Of Equalization: Not reported
 Referral Date: 06-17-93
 Action Date: 05-03-94
 Created Date: 02-29-88
 Owner Tank Id: Not reported
 SWRCB Tank Id: Not reported
 Tank Status: Not reported
 Capacity: Not reported
 Active Date: Not reported
 Tank Use: Not reported
 STG: Not reported
 Content: Not reported
 Number Of Tanks: Not reported

Map ID
Direction
Distance
Elevation

MAP FINDINGS

Site

Database(s)

EDR ID Number
EPA ID Number

MARY C/ROBERT ARRANAGA ET AL (Continued)

S101585592

CA FID UST:

Facility ID: 19025888
Regulated By: UTNKA
Regulated ID: Not reported
Cortese Code: Not reported
SIC Code: Not reported
Facility Phone: 2136278385
Mail To: Not reported
Mailing Address: 735 E 3RD ST
Mailing Address 2: Not reported
Mailing City,St,Zip: LOS ANGELES 900130000
Contact: Not reported
Contact Phone: Not reported
DUNS Number: Not reported
NPDES Number: Not reported
EPA ID: Not reported
Comments: Not reported
Status: Active

LOS ANGELES HM:

Name: STONE TIRE SERVICE
Address: 735 E 3RD ST
City,State,Zip: LOS ANGELES, CA 90013
Facility ID: FA0016645
Last Run Date: 06/01/2019
Status: INACTIVE

T156 **STONE TIRE SERVICE**
NNE **735 E 3RD ST**
1/8-1/4 **LOS ANGELES, CA 90013**
0.146 mi.
770 ft. **Site 8 of 10 in cluster T**

UST U004306415
N/A

Relative: LOS ANGELES UST:
Higher Name: STONE TIRE SERVICE
Actual: Address: 735 E 3RD ST
264 ft. City,State,Zip: LOS ANGELES, CA 90013
Facility ID: FA0016645
Last Run Date: 06/03/2019
Status: INACTIVE

AA157
SE **533 S COLYTON ST**
1/8-1/4 **LOS ANGELES, CA**
0.149 mi.
787 ft. **Site 1 of 2 in cluster AA**

UST U004303187
N/A

Relative: LOS ANGELES UST:
Lower Name: Not reported
Actual: Address: 533 S COLYTON ST
256 ft. City,State,Zip: LOS ANGELES, CA
Facility ID: Not reported
Last Run Date: 01/01/1900
Status: HISTORICAL

MAP FINDINGS

Map ID			EDR ID Number
Direction			EPA ID Number
Distance			
Elevation	Site	Database(s)	

AA158 SE 1/8-1/4 0.149 mi. 787 ft.	TONY ROMAN 533 COLYTON ST LOS ANGELES, CA 90013 Site 2 of 2 in cluster AA	SWEEPS UST CA FID UST	S101584970 N/A
---	--	--	---------------------------------

Relative: SWEEPS UST:
Lower Name: TONY ROMAN
 Address: 533 COLYTON ST
Actual: City: LOS ANGELES
256 ft. Status: Not reported
 Comp Number: 4297
 Number: Not reported
 Board Of Equalization: Not reported
 Referral Date: Not reported
 Action Date: Not reported
 Created Date: Not reported
 Owner Tank Id: Not reported
 SWRCB Tank Id: Not reported
 Tank Status: Not reported
 Capacity: Not reported
 Active Date: Not reported
 Tank Use: Not reported
 STG: Not reported
 Content: Not reported
 Number Of Tanks: Not reported

CA FID UST:
 Facility ID: 19017586
 Regulated By: UTKNI
 Regulated ID: Not reported
 Cortese Code: Not reported
 SIC Code: Not reported
 Facility Phone: 2136234100
 Mail To: Not reported
 Mailing Address: 533 COLYTON ST
 Mailing Address 2: Not reported
 Mailing City,St,Zip: LOS ANGELES 900130000
 Contact: Not reported
 Contact Phone: Not reported
 DUNS Number: Not reported
 NPDES Number: Not reported
 EPA ID: Not reported
 Comments: Not reported
 Status: Inactive

Z159 South 1/8-1/4 0.150 mi. 793 ft.	YOUNGS MARKET CO 565 SO ALAMEDA LOS ANGELES, CA 90013 Site 5 of 12 in cluster Z	HIST UST CA FID UST	S101629305 N/A
---	--	--------------------------------------	---------------------------------

Relative: HIST UST:
Lower Name: YOUNGS MARKET CO
Actual: Address: 565 SO ALAMEDA
254 ft. City,State,Zip: LOS ANGELES, CA 90013
 File Number: 00028956
 URL: <http://geotracker.waterboards.ca.gov/ustpdfs/pdf/00028956.pdf>
 Region: Not reported

Map ID
Direction
Distance
Elevation

MAP FINDINGS

Site

Database(s)

EDR ID Number
EPA ID Number

YOUNGS MARKET CO (Continued)

S101629305

Facility ID: Not reported
Facility Type: Not reported
Other Type: Not reported
Contact Name: Not reported
Telephone: Not reported
Owner Name: Not reported
Owner Address: Not reported
Owner City,St,Zip: Not reported
Total Tanks: Not reported

Tank Num: Not reported
Container Num: Not reported
Year Installed: Not reported
Tank Capacity: Not reported
Tank Used for: Not reported
Type of Fuel: Not reported
Container Construction Thickness: Not reported
Leak Detection: Not reported

[Click here for Geo Tracker PDF:](#)

CA FID UST:

Facility ID: 19055507
Regulated By: UTNKA
Regulated ID: 00047174
Cortese Code: Not reported
SIC Code: Not reported
Facility Phone: 2136295571
Mail To: Not reported
Mailing Address: 500 S CENTRAL AVE
Mailing Address 2: Not reported
Mailing City,St,Zip: LOS ANGELES 900130000
Contact: Not reported
Contact Phone: Not reported
DUNs Number: Not reported
NPDES Number: Not reported
EPA ID: Not reported
Comments: Not reported
Status: Active

Z160 **YOUNG'S MARKET CO.**
South **565 S ALAMEDA ST**
1/8-1/4 **LOS ANGELES, CA 90013**
0.150 mi.
793 ft. **Site 6 of 12 in cluster Z**

HIST UST **U001560569**
N/A

Relative: HIST UST:
Lower Name: YOUNG'S MARKET CO.
Address: 565 S ALAMEDA ST
Actual: City,State,Zip: LOS ANGELES, CA 90013
254 ft. File Number: Not reported
URL: Not reported
Region: STATE
Facility ID: 00000047174
Facility Type: Other
Other Type: MARKET
Contact Name: LARRY FLORES

Map ID
 Direction
 Distance
 Elevation

MAP FINDINGS

Site

Database(s)

EDR ID Number
 EPA ID Number

YOUNG'S MARKET CO. (Continued)

U001560569

Telephone: 2136295571
 Owner Name: YOUNG'S MARKET CO.
 Owner Address: 500 SO. CENTRAL AVE.
 Owner City,St,Zip: LOS ANGELES, CA 90013
 Total Tanks: 0002

Tank Num: 001
 Container Num: 2
 Year Installed: Not reported
 Tank Capacity: 00000000
 Tank Used for: PRODUCT
 Type of Fuel: UNLEADED
 Container Construction Thickness: Not reported
 Leak Detection: Stock Inventor

Tank Num: 002
 Container Num: 1
 Year Installed: Not reported
 Tank Capacity: 00000000
 Tank Used for: PRODUCT
 Type of Fuel: DIESEL
 Container Construction Thickness: Not reported
 Leak Detection: Stock Inventor

AB161 **HTP ENTERPRISES INC**
WSW **545 S STANFORD AVE**
1/8-1/4 **LOS ANGELES, CA 90013**
0.152 mi.
800 ft. **Site 1 of 3 in cluster AB**

HAZMAT **S123549999**
HWTS **N/A**

Relative:
Lower
Actual:
256 ft.

LOS ANGELES HM:
 Name: HTP ENTERPRISES INC
 Address: 545 S STANFORD AVE
 City,State,Zip: LOS ANGELES, CA 90013
 Facility ID: FA0028819
 Last Run Date: 06/01/2019
 Status: INACTIVE

HWTS:
 Name: HTP ENTERPRISES INC
 Address: 545 S STANFORD AVE
 Address 2: Not reported
 City,State,Zip: LOS ANGELES, CA 900130000
 EPA ID: CAC001360776
 Inactive Date: 10/25/2000
 Create Date: 05/14/1998
 Last Act Date: 10/25/2000
 Mailing Name: Not reported
 Mailing Address: PO BOX 21414
 Mailing Address 2: Not reported
 Mailing City,State,Zip: LOS ANGELES, CA 900210000
 Owner Name: HTP ENTERPRISES
 Owner Address: PO BOX 21414
 Owner Address 2: Not reported
 Owner City,State,Zip: LOS ANGELES, CA 900210000
 Contact Name: HIRAM PEREZ\ OFFICER
 Contact Address: PO BOX 21414

Map ID
Direction
Distance
Elevation

MAP FINDINGS

Site

Database(s)

EDR ID Number
EPA ID Number

HTP ENTERPRISES INC (Continued)

S123549999

Contact Address 2: Not reported
City,State,Zip: LOS ANGELES, CA 900210000

Z162
South
1/8-1/4
0.152 mi.
805 ft.

WW GRAINGER 449
570 S ALAMEDA ST
LOS ANGELES, CA 90013

RCRA NonGen / NLR **1024826294**
CAL000353773

Site 7 of 12 in cluster Z

Relative:
Lower

RCRA NonGen / NLR:

Actual:
254 ft.

Date form received by agency: 2010-06-22 00:00:00.0
Facility name: WW GRAINGER 449
Facility address: 570 S ALAMEDA ST
LOS ANGELES, CA 90013-1726
EPA ID: CAL000353773
Mailing address: 2261 RINGWOOD AVE
SAN JOSE, CA 95131-1717
Contact: ERIC POWLEY
Contact address: 100 GRAINGER PARKWAY
LAKE FOREST, IL 60045-5201
Contact country: Not reported
Contact telephone: 847-535-0660
Contact email: ERIC.POWLEY@GRAINGER.COM
EPA Region: 09
Classification: Non-Generator
Description: Handler: Non-Generators do not presently generate hazardous waste

Owner/Operator Summary:

Owner/operator name: ERIC POWLEY
Owner/operator address: 100 GRAINGER PARKWAY
LAKE FOREST, IL 60045
Owner/operator country: Not reported
Owner/operator telephone: 847-535-0660
Owner/operator email: Not reported
Owner/operator fax: Not reported
Owner/operator extension: Not reported
Legal status: Other
Owner/Operator Type: Operator
Owner/Op start date: Not reported
Owner/Op end date: Not reported

Owner/operator name: WW GRAINGER INC
Owner/operator address: 100 GRAINGER PKWY
LAKE FOREST, IL 60045
Owner/operator country: Not reported
Owner/operator telephone: 847-535-0661
Owner/operator email: Not reported
Owner/operator fax: Not reported
Owner/operator extension: Not reported
Legal status: Other
Owner/Operator Type: Owner
Owner/Op start date: Not reported
Owner/Op end date: Not reported

Handler Activities Summary:

U.S. importer of hazardous waste: No
Mixed waste (haz. and radioactive): No

Map ID
Direction
Distance
Elevation

MAP FINDINGS

Site

Database(s)

EDR ID Number
EPA ID Number

WW GRAINGER 449 (Continued)

1024826294

Recycler of hazardous waste: No
Transporter of hazardous waste: No
Treater, storer or disposer of HW: No
Underground injection activity: No
On-site burner exemption: No
Furnace exemption: No
Used oil fuel burner: No
Used oil processor: No
User oil refiner: No
Used oil fuel marketer to burner: No
Used oil Specification marketer: No
Used oil transfer facility: No
Used oil transporter: No

Violation Status: No violations found

Z163
South
1/8-1/4
0.152 mi.
805 ft.

W.W. GRAINGER INC
570 S ALAMEDA ST
LOS ANGELES, CA 90013

CERS HAZ WASTE
HAZMAT
CERS

S123535242
N/A

Site 8 of 12 in cluster Z

Relative:
Lower

CERS HAZ WASTE:
Name: W.W. GRAINGER, INC.
Address: 570 S ALAMEDA ST
City,State,Zip: LOS ANGELES, CA 90013
Site ID: 84017
CERS ID: 10406278
CERS Description: Hazardous Waste Generator

Actual:
254 ft.

LOS ANGELES HM:
Name: W.W. GRAINGER INC
Address: 570 S ALAMEDA ST
City,State,Zip: LOS ANGELES, CA 90013
Facility ID: FA0038571
Last Run Date: 06/01/2019
Status: ACTIVE

CERS:
Name: W.W. GRAINGER, INC.
Address: 570 S ALAMEDA ST
City,State,Zip: LOS ANGELES, CA 90013
Site ID: 84017
CERS ID: 10406278
CERS Description: Chemical Storage Facilities

Violations:
Site ID: 84017
Site Name: W.W. Grainger, Inc.
Violation Date: 09-10-2019
Citation: HSC 6.95 25508(a)(1) - California Health and Safety Code, Chapter 6.95, Section(s) 25508(a)(1)
Violation Description: Failure to complete and electronically submit hazardous material inventory information for all reportable hazardous materials on site at or above reportable quantities.
Violation Notes: Review, update and resubmit the Hazardous Materials Inventory into CERS to include all hazardous material stored in a capacity greater than 55 gallons of liquid, 200 cubic feet of compressed gas or 500

Map ID
Direction
Distance
Elevation

MAP FINDINGS

Site

Database(s)

EDR ID Number
EPA ID Number

W.W. GRAINGER INC (Continued)

S123535242

pounds in weight of a solid. Please correct the following: update batteries to 570 pounds.

Violation Division: Los Angeles City Fire Department
Violation Program: HMRRP
Violation Source: CERS

Site ID: 84017
Site Name: W.W. Grainger, Inc.
Violation Date: 09-10-2019
Citation: HSC 6.95 25508(a)(1) - California Health and Safety Code, Chapter 6.95, Section(s) 25508(a)(1)
Violation Description: Failure to complete and electronically submit a site map with all required content.
Violation Notes: Review, update and resubmit the site map in CERS to include the following required missing elements: evacuation area, sewer/storm drains in parking lot. You can download detailed SITE MAP INSTRUCTIONS in the Hazardous Materials Business Plan (HMBP) Section using the following link
<https://www.lafd.org/fire-prevention/cupa/documents-forms>

Violation Division: Los Angeles City Fire Department
Violation Program: HMRRP
Violation Source: CERS

Site ID: 84017
Site Name: W.W. Grainger, Inc.
Violation Date: 09-10-2019
Citation: HSC 6.95 25508(a)(1) - California Health and Safety Code, Chapter 6.95, Section(s) 25508(a)(1)
Violation Description: Failure to establish and electronically submit an adequate emergency response plan and procedures for a release or threatened release of a hazardous material.
Violation Notes: Incomplete plans - please use form attached to link... Review, update and resubmit the Emergency Response/Contingency Plan and Employee Training Plan in CERS with all the required information. The CONSOLIDATED EMERGENCY RESPONSE / CONTINGENCY PLAN form can be used for both Emergency Response/Contingency Plan section as well as the Employee Training Plan section. You can download the most current CONTINGENCY PLAN form as well as CONTINGENCY PLAN INSTRUCTIONS in the Hazardous Materials Business Plan Section (HMBP) using the following link <https://www.lafd.org/fire-prevention/cupa/documents-forms>

Violation Division: Los Angeles City Fire Department
Violation Program: HMRRP
Violation Source: CERS

Evaluation:
Eval General Type: Compliance Evaluation Inspection
Eval Date: 07-19-2013
Violations Found: No
Eval Type: Routine done by local agency
Eval Notes: Not reported
Eval Division: Los Angeles City Fire Department
Eval Program: HMRRP
Eval Source: CERS

Eval General Type: Compliance Evaluation Inspection
Eval Date: 10-25-2016
Violations Found: No

Map ID
Direction
Distance
Elevation

MAP FINDINGS

Site

Database(s)

EDR ID Number
EPA ID Number

W.W. GRAINGER INC (Continued)

S123535242

Eval Type: Routine done by local agency
Eval Notes: Permission to inspect given by Santiago Rodriguez Inspection report emailed to santiago.rodriguez@airgas.com ****Note*** All CUPA facilities are required to update documents uploaded to CERS annually by March 1

Eval Division: Los Angeles City Fire Department
Eval Program: HMRRP
Eval Source: CERS

Eval General Type: Compliance Evaluation Inspection
Eval Date: 05-08-2019
Violations Found: No
Eval Type: Routine done by local agency
Eval Notes: Joseph Jaime, Sales Associate
Eval Division: Los Angeles County Fire Department
Eval Program: HW
Eval Source: CERS

Eval General Type: Compliance Evaluation Inspection
Eval Date: 10-25-2016
Violations Found: No
Eval Type: Routine done by local agency
Eval Notes: Permission to inspect given by Damon Edwards Inspection report emailed to damon.edwards@grainger.com

Eval Division: Los Angeles City Fire Department
Eval Program: HMRRP
Eval Source: CERS

Eval General Type: Compliance Evaluation Inspection
Eval Date: 09-10-2019
Violations Found: Yes
Eval Type: Routine done by local agency
Eval Notes: Consent to enter, inspect and take photographs was given by: Joseph Jaime The Business Activities, Owner/Operator Identification, Hazardous Materials Inventory, Site Map, Emergency Response/Contingency Plan and Employee Training Plan sections were reviewed in CERS and field verified. Review and correct any violations indicated previously in this report, on or before the COMPLY BY date associated with each violation. NOTE: The LAMC, Sections (L.A.M.C. SECTION 57.105.1.4; 57.120.3; 57.121.2 and 57.121.2.1.) requires businesses that store, use or handle hazardous materials in the City of Los Angeles to obtain a Consolidated Permit from the Los Angeles Fire Department CUPA **** Annual submission of a Hazardous Materials Business Plan into California Environmental Reporting System (CERS) is required between January 1 and March 1 of every year. Per L.A.M.C. 57.121.3.5, failure to submit the required hazardous material business plan (HMBP) information annually into CERS [Truncated]

Eval Division: Los Angeles City Fire Department
Eval Program: HMRRP
Eval Source: CERS

Coordinates:
Site ID: 84017
Facility Name: W.W. Grainger, Inc.
Env Int Type Code: HWG
Program ID: 10406278
Coord Name: Not reported

Map ID
Direction
Distance
Elevation

MAP FINDINGS

Site

Database(s)

EDR ID Number
EPA ID Number

W.W. GRAINGER INC (Continued)

S123535242

Ref Point Type Desc: Center of a facility or station.
Latitude: 34.039230
Longitude: -118.238310

Affiliation:

Affiliation Type Desc: Document Preparer
Entity Name: William Raven
Entity Title: Not reported
Affiliation Address: Not reported
Affiliation City: Not reported
Affiliation State: Not reported
Affiliation Country: Not reported
Affiliation Zip: Not reported
Affiliation Phone: Not reported

Affiliation Type Desc: Identification Signer
Entity Name: William Raven
Entity Title: EH&S Manager
Affiliation Address: Not reported
Affiliation City: Not reported
Affiliation State: Not reported
Affiliation Country: Not reported
Affiliation Zip: Not reported
Affiliation Phone: Not reported

Affiliation Type Desc: CUPA District
Entity Name: Los Angeles City Fire Department
Entity Title: Not reported
Affiliation Address: 200 North Main Street, Room 1780
Affiliation City: Los Angeles
Affiliation State: CA
Affiliation Country: Not reported
Affiliation Zip: 90012
Affiliation Phone: (213) 978-3680

Affiliation Type Desc: Legal Owner
Entity Name: W.W. Grainger, Inc.
Entity Title: Not reported
Affiliation Address: 100 Grainger Parkway
Affiliation City: Lake Forest
Affiliation State: IL
Affiliation Country: United States
Affiliation Zip: 60045
Affiliation Phone: (847) 535-0661

Affiliation Type Desc: Operator
Entity Name: W.W. Grainger, Inc.
Entity Title: Not reported
Affiliation Address: Not reported
Affiliation City: Not reported
Affiliation State: Not reported
Affiliation Country: Not reported
Affiliation Zip: Not reported
Affiliation Phone: (213) 689-9803

Affiliation Type Desc: Parent Corporation
Entity Name: W.W. Grainger, Inc. #0452 / #0449

Map ID
 Direction
 Distance
 Elevation

MAP FINDINGS

Site

Database(s)

EDR ID Number
 EPA ID Number

W.W. GRAINGER INC (Continued)

S123535242

Entity Title: Not reported
 Affiliation Address: Not reported
 Affiliation City: Not reported
 Affiliation State: Not reported
 Affiliation Country: Not reported
 Affiliation Zip: Not reported
 Affiliation Phone: Not reported

Affiliation Type Desc: Environmental Contact
 Entity Name: WILLIAM E. RAVEN
 Entity Title: Not reported
 Affiliation Address: 100 Grainger Parkway
 Affiliation City: Lake Forest
 Affiliation State: IL
 Affiliation Country: Not reported
 Affiliation Zip: 60045
 Affiliation Phone: Not reported

Affiliation Type Desc: Facility Mailing Address
 Entity Name: Mailing Address
 Entity Title: Not reported
 Affiliation Address: 570 S Alameda St
 Affiliation City: Los Angeles
 Affiliation State: CA
 Affiliation Country: Not reported
 Affiliation Zip: 90013
 Affiliation Phone: Not reported

**AC164
 NNW
 1/8-1/4
 0.159 mi.
 837 ft.**

**TROIKA INTERNATIONAL CO
 326 S OMAR AVE
 LOS ANGELES, CA 90013**

**HAZMAT S123543969
 N/A**

Site 1 of 4 in cluster AC

**Relative:
 Higher
 Actual:
 264 ft.**

LOS ANGELES HM:
 Name: TROIKA INTERNATIONAL CO
 Address: 326 S OMAR AVE
 City,State,Zip: LOS ANGELES, CA 90013
 Facility ID: FA0007957
 Last Run Date: 06/01/2019
 Status: INACTIVE

**AD165
 East
 1/8-1/4
 0.161 mi.
 850 ft.**

**C W BUNDREN
 405 S HEWITT ST
 LOS ANGELES, CA 90013**

**SWEEPS UST S101586302
 CA FID UST N/A
 HAZMAT
 WDS**

Site 1 of 8 in cluster AD

**Relative:
 Higher
 Actual:
 260 ft.**

SWEEPS UST:
 Name: C W BUNDREN
 Address: 405 S HEWITT ST
 City: LOS ANGELES
 Status: Not reported
 Comp Number: 4291
 Number: Not reported

Map ID
Direction
Distance
Elevation

MAP FINDINGS

Site

Database(s)

EDR ID Number
EPA ID Number

C W BUNDREN (Continued)

S101586302

Board Of Equalization: Not reported
Referral Date: Not reported
Action Date: Not reported
Created Date: Not reported
Owner Tank Id: Not reported
SWRCB Tank Id: Not reported
Tank Status: Not reported
Capacity: Not reported
Active Date: Not reported
Tank Use: Not reported
STG: Not reported
Content: Not reported
Number Of Tanks: Not reported

CA FID UST:

Facility ID: 19044224
Regulated By: UTNKI
Regulated ID: Not reported
Cortese Code: Not reported
SIC Code: Not reported
Facility Phone: 2130000000
Mail To: Not reported
Mailing Address: 405 S HEWITT ST
Mailing Address 2: Not reported
Mailing City,St,Zip: LOS ANGELES 900130000
Contact: Not reported
Contact Phone: Not reported
DUNs Number: Not reported
NPDES Number: Not reported
EPA ID: Not reported
Comments: Not reported
Status: Inactive

LOS ANGELES HM:

Name: MV TRANSIT
Address: 405 S HEWITT ST
City,State,Zip: LOS ANGELES, CA 90013
Facility ID: FA0027904
Last Run Date: 06/01/2019
Status: INACTIVE

WDS:

Name: SUNRISE PLAZA TRANSP. CO.
Address: 405 S Hewitt St
City: LOS ANGELES
Facility ID: 4 19I012796
Facility Type: Other - Does not fall into the category of Municipal/Domestic, Industrial, Agricultural or Solid Waste (Class I, II or III)
Facility Status: Active - Any facility with a continuous or seasonal discharge that is under Waste Discharge Requirements.
NPDES Number: CAS000001 The 1st 2 characters designate the state. The remaining 7 are assigned by the Regional Board
Subregion: 4
Facility Telephone: Not reported
Facility Contact: Not reported
Agency Name: SUNRISE PLAZA TRANSP. CO.

Map ID
 Direction
 Distance
 Elevation

MAP FINDINGS

Site

Database(s)

EDR ID Number
 EPA ID Number

C W BUNDREN (Continued)

S101586302

Agency Address: Not reported
 Agency City,St,Zip: 0
 Agency Contact: Not reported
 Agency Telephone: Not reported
 Agency Type: Not reported
 SIC Code: 0
 SIC Code 2: Not reported
 Primary Waste Type: Not reported
 Primary Waste: Not reported
 Waste Type2: Not reported
 Waste2: Not reported
 Primary Waste Type: Not reported
 Secondary Waste: Not reported
 Secondary Waste Type: Not reported
 Design Flow: 0
 Baseline Flow: 0
 Reclamation: Not reported
 POTW: Not reported
 Treat To Water: Minor Threat to Water Quality. A violation of a regional board order should cause a relatively minor impairment of beneficial uses compared to a major or minor threat. Not: All nurds without a TTWQ will be considered a minor threat to water quality unless coded at a higher Level. A Zero (0) may be used to code those NURDS that are found to represent no threat to water quality.
 Complexity: Category C - Facilities having no waste treatment systems, such as cooling water dischargers or those who must comply through best management practices, facilities with passive waste treatment and disposal systems, such as septic systems with subsurface disposal, or dischargers having waste storage systems with land disposal such as dairy waste ponds.

AD166
East
1/8-1/4
0.161 mi.
850 ft.

SUNRISE PLAZA TRANSPORTATION CO
405 S HEWITT ST
LOS ANGELES, CA 90013
Site 2 of 8 in cluster AD

RCRA-SQG **1000905127**
FINDS **CA0000341487**
ECHO
HAZNET
HWTS

Relative:
Higher

RCRA-SQG:

Actual:
260 ft.

Date form received by agency: 1994-05-05 00:00:00.0
 Facility name: SUNRISE PLAZA TRANSPORTATION CO
 Facility address: 405 S HEWITT ST
 LOS ANGELES, CA 90013
 EPA ID: CA0000341487
 Mailing address: S HEWITT ST
 LOS ANGELES, CA 90013
 Contact: BENJAMIN SANDOVAL
 Contact address: 405 S HEWITT ST
 LOS ANGELES, CA 90013
 Contact country: US
 Contact telephone: 213-687-0284
 Contact email: Not reported
 EPA Region: 09
 Classification: Small Small Quantity Generator
 Description: Handler: generates more than 100 and less than 1000 kg of hazardous waste during any calendar month and accumulates less than 6000 kg of hazardous waste at any time; or generates 100 kg or less of hazardous waste during any calendar month, and accumulates more than 1000 kg of hazardous waste at any time

Map ID
Direction
Distance
Elevation

MAP FINDINGS

Site

Database(s)

EDR ID Number
EPA ID Number

SUNRISE PLAZA TRANSPORTATION CO (Continued)

1000905127

Owner/Operator Summary:

Owner/operator name: SUNRISE PLAZA TRANSPORTATION CO
Owner/operator address: 405 S HEWITT ST
LOS ANGELES, CA 90013
Owner/operator country: Not reported
Owner/operator telephone: 213-687-0284
Owner/operator email: Not reported
Owner/operator fax: Not reported
Owner/operator extension: Not reported
Legal status: Private
Owner/Operator Type: Owner
Owner/Op start date: Not reported
Owner/Op end date: Not reported

Handler Activities Summary:

U.S. importer of hazardous waste: No
Mixed waste (haz. and radioactive): No
Recycler of hazardous waste: No
Transporter of hazardous waste: No
Treater, storer or disposer of HW: No
Underground injection activity: No
On-site burner exemption: No
Furnace exemption: No
Used oil fuel burner: No
Used oil processor: No
User oil refiner: No
Used oil fuel marketer to burner: No
Used oil Specification marketer: No
Used oil transfer facility: No
Used oil transporter: No

Violation Status: No violations found

FINDS:

Registry ID: 110002617115

Click Here:

Environmental Interest/Information System:

RCRAInfo is a national information system that supports the Resource Conservation and Recovery Act (RCRA) program through the tracking of events and activities related to facilities that generate, transport, and treat, store, or dispose of hazardous waste. RCRAInfo allows RCRA program staff to track the notification, permit, compliance, and corrective action activities required under RCRA.

[Click this hyperlink](#) while viewing on your computer to access additional FINDS: detail in the EDR Site Report.

ECHO:

Envid: 1000905127
Registry ID: 110002617115
DFR URL: <http://echo.epa.gov/detailed-facility-report?fid=110002617115>
Name: SUNRISE PLAZA TRANSPORTATION CO
Address: 405 S HEWITT ST
City,State,Zip: LOS ANGELES, CA 90013

Map ID
Direction
Distance
Elevation

MAP FINDINGS

Site

Database(s)

EDR ID Number
EPA ID Number

SUNRISE PLAZA TRANSPORTATION CO (Continued)

1000905127

HAZNET:

Name: SUNRISE PLAZA TRANSPORTATION CO
Address: 405 S HEWITT ST
Address 2: Not reported
City,State,Zip: LOS ANGELES, CA 900130000
Contact: ISAMI IZAKI/GENERAL MANAGER
Telephone: 2136870284
Mailing Name: Not reported
Mailing Address: 405 S HEWITT STREET

Year: 1998
Gepaid: CA0000341487
TSD EPA ID: CAT000613893
CA Waste Code: 134 - Aqueous solution with total organic residues less than 10 percent
Disposal Method: H01 - Transfer Station
Tons: 0.3066

Additional Info:

Year: 1998
Gen EPA ID: CA0000341487

Shipment Date: 19980922
Creation Date: 11/5/1998 0:00:00
Receipt Date: 19980923
Manifest ID: 98325327
Trans EPA ID: ILD984908202
Trans Name: Not reported
Trans 2 EPA ID: SCD987574647
Trans 2 Name: Not reported
TSD EPA ID: CAT000613893
Trans Name: Not reported
TSD EPA ID: Not reported
TSD EPA Name: Not reported
Waste Code Description: 134 - Aqueous solution with <10% total organic residues
RCRA Code: D006
Meth Code: H01 - Transfer Station
Quantity Tons: 0.3066
Waste Quantity: 73
Quantity Unit: G
Additional Code 1: Not reported
Additional Code 2: Not reported
Additional Code 3: Not reported
Additional Code 4: Not reported
Additional Code 5: Not reported

HWTS:

Name: SUNRISE PLAZA TRANSPORTATION CO
Address: 405 S HEWITT ST
Address 2: Not reported
City,State,Zip: LOS ANGELES, CA 900130000
EPA ID: CA0000341487
Inactive Date: 06/30/2003
Create Date: 12/08/1995
Last Act Date: 07/06/2010

Map ID
 Direction
 Distance
 Elevation

MAP FINDINGS

Site

Database(s)

EDR ID Number
 EPA ID Number

SUNRISE PLAZA TRANSPORTATION CO (Continued)

1000905127

Mailing Name: Not reported
 Mailing Address: 405 S HEWITT STREET
 Mailing Address 2: Not reported
 Mailing City,State,Zip: LOS ANGELES, CA 900130000
 Owner Name: SUNRISE PLAZA TRANSPORTATION
 Owner Address: 405 S HEWITT STREET
 Owner Address 2: Not reported
 Owner City,State,Zip: LOS ANGELES, CA 900130000
 Contact Name: ISAMI IZAKI/GENERAL MANAGER
 Contact Address: 405 S HEWITT ST
 Contact Address 2: Not reported
 City,State,Zip: LOS ANGELES, CA 900130000

NAICS:

EPA ID: CA0000341487
 Create Date: 2002-03-14 16:36:26
 NAICS Code: 48551
 NAICS Description: Charter Bus Industry
 Issued EPA ID Date: 1995-12-08 00:00:00
 Inactive Date: 2003-06-30 00:00:00
 Facility Name: SUNRISE PLAZA TRANSPORTATION CO
 Facility Address: 405 S HEWITT ST
 Facility Address 2: Not reported
 Facility City: LOS ANGELES
 Facility County: 19
 Facility State: CA
 Facility Zip: 900130000

AE167
SW
1/8-1/4
0.164 mi.
868 ft.

SITE 2 EAST - BRIDGE PROJECT
E 6TH ST EASTERN PORTION OF THE EAST SIXTH STREET BRIDGE
LOS ANGELES, CA 90013

US BROWNFIELDS 1018273348
N/A

Site 1 of 2 in cluster AE

Relative:
Lower
Actual:
254 ft.

US BROWNFIELDS:
 Name: SITE 2 EAST - BRIDGE PROJECT
 Address: E 6TH ST EASTERN PORTION OF THE EAST SIXTH STREET BRIDGE
 City,State,Zip: LOS ANGELES, CA 90013
 Recipient Name: Los Angeles, City of
 Grant Type: Assessment
 Property Number: -
 Parcel size: 0.9
 Latitude: 34.0403026
 Longitude: -118.2420828
 HCM Label: Address Matching-House Number
 Map Scale: -
 Point of Reference: Entrance Point of a Facility or Station
 Highlights: -
 Datum: North American Datum of 1983
 Acres Property ID: 167381
 IC Data Access: -
 Start Date: -
 Redev Completion Date: -
 Completed Date: -
 Acres Cleaned Up: -
 Cleanup Funding: -
 Cleanup Funding Source: -

Map ID
Direction
Distance
Elevation

MAP FINDINGS

Site

Database(s)

EDR ID Number
EPA ID Number

SITE 2 EAST - BRIDGE PROJECT (Continued)

1018273348

Assessment Funding:	6905
Assessment Funding Source:	EPA
Redevelopment Funding:	-
Redev. Funding Source:	-
Redev. Funding Entity Name:	-
Redevelopment Start Date:	-
Assessment Funding Entity:	US EPA - Brownfields Assessment Cooperative Agreement
Cleanup Funding Entity:	-
Grant Type:	Petroleum
Accomplishment Type:	Phase I Environmental Assessment
Accomplishment Count:	Y
Cooperative Agreement Number:	96934601
Start Date:	10/22/2013
Ownership Entity:	-
Completion Date:	10/22/2013
Current Owner:	-
Did Owner Change:	-
Cleanup Required:	U
Video Available:	-
Photo Available:	-
Institutional Controls Required:	U
IC Category Proprietary Controls:	-
IC Cat. Info. Devices:	-
IC Cat. Gov. Controls:	-
IC Cat. Enforcement Permit Tools:	-
IC in place date:	-
IC in place:	-
State/tribal program date:	-
State/tribal program ID:	-
State/tribal NFA date:	-
Air cleaned:	-
Asbestos found:	-
Asbestos cleaned:	-
Controlled substance found:	-
Controlled substance cleaned:	-
Drinking water affected:	-
Drinking water cleaned:	-
Groundwater affected:	-
Groundwater cleaned:	-
Lead contaminant found:	-
Lead cleaned up:	-
No media affected:	-
Unknown media affected:	-
Other cleaned up:	-
Other metals found:	-
Other metals cleaned:	-
Other contaminants found:	-
Other contams found description:	-
PAHs found:	-
PAHs cleaned up:	-
PCBs found:	-
PCBs cleaned up:	-
Petro products found:	-
Petro products cleaned:	-
Sediments found:	-
Sediments cleaned:	-
Soil affected:	-

Map ID
 Direction
 Distance
 Elevation

MAP FINDINGS

Site

Database(s)

EDR ID Number
 EPA ID Number

SITE 2 EAST - BRIDGE PROJECT (Continued)

1018273348

Soil cleaned up:	-
Surface water cleaned:	-
VOCs found:	-
VOCs cleaned:	-
Cleanup other description:	-
Num. of cleanup and re-dev. jobs:	-
Past use greenspace acreage:	-
Past use residential acreage:	-
Surface Water:	-
Past use commercial acreage:	-
Past use industrial acreage:	-
Future use greenspace acreage:	-
Future use residential acreage:	-
Future use commercial acreage:	-
Future use industrial acreage:	-
Superfund Fed. landowner flag:	-
Arsenic cleaned up:	-
Cadmium cleaned up:	-
Chromium cleaned up:	-
Copper cleaned up:	-
Iron cleaned up:	-
mercury cleaned up:	-
Nickel Cleaned Up:	-
No clean up:	-
Pesticides cleaned up:	-
Selenium cleaned up:	-
SVOCs cleaned up:	-
Unknown clean up:	-
Arsenic contaminant found:	-
Cadmium contaminant found:	-
Chromium contaminant found:	-
Copper contaminant found:	-
Iron contaminant found:	-
Mercury contaminant found:	-
Nickel contaminant found:	-
No contaminant found:	-
Pesticides contaminant found:	-
Selenium contaminant found:	-
SVOCs contaminant found:	-
Unknown contaminant found:	-
Future Use: Multistory	-
Media affected Bluiding Material:	-
Media affected indoor air:	-
Building material media cleaned up:	-
Indoor air media cleaned up:	-
Unknown media cleaned up:	-
Past Use: Multistory	-
Property Description:	-
Below Poverty Number:	4832
Below Poverty Percent:	64.57
Meidan Income:	2217
Meidan Income Number:	6146
Meidan Income Percent:	82.13
Vacant Housing Number:	650
Vacant Housing Percent:	16.42
Unemployed Number:	676
Unemployed Percent:	9.03

MAP FINDINGS

Map ID
Direction
Distance
Elevation

Site

Database(s)

EDR ID Number
EPA ID Number

Z168
SSE
1/8-1/4
0.165 mi.
872 ft.

1215-1226 FACTORY PL
LOS ANGELES, CA
Site 9 of 12 in cluster Z

UST **U004299282**
N/A

Relative:
Lower
Actual:
253 ft.

LOS ANGELES UST:
Name: Not reported
Address: 1215-1226 FACTORY PL
City,State,Zip: LOS ANGELES, CA
Facility ID: Not reported
Last Run Date: 01/01/1900
Status: HISTORICAL

AB169
West
1/8-1/4
0.166 mi.
876 ft.

PRECISION METAL TECH
534 S TOWNE
LOS ANGELES, CA 90013
Site 2 of 3 in cluster AB

RCRA-SQG **1000172344**
FINDS **CAD982050700**
ECHO

Relative:
Lower
Actual:
256 ft.

RCRA-SQG:
Date form received by agency: 1987-10-19 00:00:00.0
Facility name: PRECISION METAL TECH
Facility address: 534 S TOWNE
LOS ANGELES, CA 90013
EPA ID: CAD982050700
Mailing address: S TOWNE
LOS ANGELES, CA 90013
Contact: ENVIRONMENTAL MANAGER
Contact address: 534 S TOWNE
LOS ANGELES, CA 90013
Contact country: US
Contact telephone: 213-628-9736
Contact email: Not reported
EPA Region: 09
Classification: Small Small Quantity Generator
Description: Handler: generates more than 100 and less than 1000 kg of hazardous waste during any calendar month and accumulates less than 6000 kg of hazardous waste at any time; or generates 100 kg or less of hazardous waste during any calendar month, and accumulates more than 1000 kg of hazardous waste at any time

Owner/Operator Summary:

Owner/operator name: ROBERT OGAWA
Owner/operator address: NOT REQUIRED
NOT REQUIRED, ME 99999
Owner/operator country: Not reported
Owner/operator telephone: 415-555-1212
Owner/operator email: Not reported
Owner/operator fax: Not reported
Owner/operator extension: Not reported
Legal status: Private
Owner/Operator Type: Owner
Owner/Op start date: Not reported
Owner/Op end date: Not reported

Owner/operator name: NOT REQUIRED
Owner/operator address: NOT REQUIRED
NOT REQUIRED, ME 99999

Map ID
Direction
Distance
Elevation

MAP FINDINGS

Site

Database(s)

EDR ID Number
EPA ID Number

PRECISION METAL TECH (Continued)

1000172344

Owner/operator country: Not reported
Owner/operator telephone: 415-555-1212
Owner/operator email: Not reported
Owner/operator fax: Not reported
Owner/operator extension: Not reported
Legal status: Private
Owner/Operator Type: Operator
Owner/Op start date: Not reported
Owner/Op end date: Not reported

Handler Activities Summary:

U.S. importer of hazardous waste: No
Mixed waste (haz. and radioactive): No
Recycler of hazardous waste: No
Transporter of hazardous waste: No
Treater, storer or disposer of HW: No
Underground injection activity: No
On-site burner exemption: No
Furnace exemption: No
Used oil fuel burner: No
Used oil processor: No
User oil refiner: No
Used oil fuel marketer to burner: No
Used oil Specification marketer: No
Used oil transfer facility: No
Used oil transporter: No

Violation Status: No violations found

FINDS:

Registry ID: 110002789082

Click Here:

Environmental Interest/Information System:

RCRAInfo is a national information system that supports the Resource Conservation and Recovery Act (RCRA) program through the tracking of events and activities related to facilities that generate, transport, and treat, store, or dispose of hazardous waste. RCRAInfo allows RCRA program staff to track the notification, permit, compliance, and corrective action activities required under RCRA.

[Click this hyperlink](#) while viewing on your computer to access additional FINDS: detail in the EDR Site Report.

ECHO:

Envid: 1000172344
Registry ID: 110002789082
DFR URL: <http://echo.epa.gov/detailed-facility-report?fid=110002789082>
Name: PRECISION METAL TECH
Address: 534 S TOWNE
City,State,Zip: LOS ANGELES, CA 90013

Map ID
Direction
Distance
Elevation

MAP FINDINGS

Site

Database(s)

EDR ID Number
EPA ID Number

AF170
South
1/8-1/4
0.166 mi.
877 ft.

BANK OF AMERICA
590 S. CENTRAL AVE.
LOS ANGELES, CA 90013

RCRA NonGen / NLR **1024757183**
CAC002977020

Site 1 of 6 in cluster AF

Relative:
Lower

RCRA NonGen / NLR:

Actual:
254 ft.

Date form received by agency: 2018-08-22 00:00:00.0
Facility name: BANK OF AMERICA
Facility address: 590 S. CENTRAL AVE.
LOS ANGELES, CA 90013
EPA ID: CAC002977020
Mailing address: 275 S. VALENICA AVE.
BREA, CA 92823
Contact: CA7-701-01-28 BASSETTE
Contact address: 275 S. VALENICA AVE.
BREA, CA 92823
Contact country: Not reported
Contact telephone: 714-577-0865
Contact email: MMORGAN@TRISPANINC.COM
EPA Region: 09
Classification: Non-Generator
Description: Handler: Non-Generators do not presently generate hazardous waste

Owner/Operator Summary:

Owner/operator name: CA7-701-01-28 BASSETTE
Owner/operator address: 275 S. VALENICA AVE.
BREA, CA 92823
Owner/operator country: Not reported
Owner/operator telephone: 714-577-0865
Owner/operator email: Not reported
Owner/operator fax: Not reported
Owner/operator extension: Not reported
Legal status: Other
Owner/Operator Type: Operator
Owner/Op start date: Not reported
Owner/Op end date: Not reported

Owner/operator name: BANK OF AMERICA
Owner/operator address: 275 S. VALENICA AVE.
BREA, CA 92823
Owner/operator country: Not reported
Owner/operator telephone: 714-577-0865
Owner/operator email: Not reported
Owner/operator fax: Not reported
Owner/operator extension: Not reported
Legal status: Other
Owner/Operator Type: Owner
Owner/Op start date: Not reported
Owner/Op end date: Not reported

Handler Activities Summary:

U.S. importer of hazardous waste: No
Mixed waste (haz. and radioactive): No
Recycler of hazardous waste: No
Transporter of hazardous waste: No
Treater, storer or disposer of HW: No
Underground injection activity: No

Map ID
Direction
Distance
Elevation

MAP FINDINGS

Site

Database(s)

EDR ID Number
EPA ID Number

BANK OF AMERICA (Continued)

1024757183

On-site burner exemption: No
Furnace exemption: No
Used oil fuel burner: No
Used oil processor: No
User oil refiner: No
Used oil fuel marketer to burner: No
Used oil Specification marketer: No
Used oil transfer facility: No
Used oil transporter: No

Violation Status: No violations found

AG171
NNE
1/8-1/4
0.166 mi.
878 ft.

T&B CORP
220 S ROSE ST
LOS ANGELES, CA 90012
Site 1 of 4 in cluster AG

RCRA-SQG 1000109303
FINDS CAD067775494
ECHO

Relative:
Higher
Actual:
264 ft.

RCRA-SQG:
Date form received by agency: 1996-09-01 00:00:00.0
Facility name: T&B CORP
Facility address: 220 S ROSE ST
LOS ANGELES, CA 90012
EPA ID: CAD067775494
Mailing address: S ROSE ST
LOS ANGELES, CA 90012
Contact: Not reported
Contact address: Not reported
Contact country: US
Contact telephone: Not reported
Contact email: Not reported
EPA Region: 09
Classification: Small Small Quantity Generator
Description: Handler: generates more than 100 and less than 1000 kg of hazardous waste during any calendar month and accumulates less than 6000 kg of hazardous waste at any time; or generates 100 kg or less of hazardous waste during any calendar month, and accumulates more than 1000 kg of hazardous waste at any time

Owner/Operator Summary:
Owner/operator name: THOMAS & BETTS CORP
Owner/operator address: NOT REQUIRED
NOT REQUIRED, ME 99999
Owner/operator country: Not reported
Owner/operator telephone: 415-555-1212
Owner/operator email: Not reported
Owner/operator fax: Not reported
Owner/operator extension: Not reported
Legal status: Private
Owner/Operator Type: Owner
Owner/Op start date: Not reported
Owner/Op end date: Not reported
Owner/operator name: NOT REQUIRED
Owner/operator address: NOT REQUIRED
NOT REQUIRED, ME 99999
Owner/operator country: Not reported

Map ID
Direction
Distance
Elevation

MAP FINDINGS

Site

Database(s)

EDR ID Number
EPA ID Number

T&B CORP (Continued)

1000109303

Owner/operator telephone: 415-555-1212
Owner/operator email: Not reported
Owner/operator fax: Not reported
Owner/operator extension: Not reported
Legal status: Private
Owner/Operator Type: Operator
Owner/Op start date: Not reported
Owner/Op end date: Not reported

Handler Activities Summary:

U.S. importer of hazardous waste: No
Mixed waste (haz. and radioactive): No
Recycler of hazardous waste: No
Transporter of hazardous waste: No
Treater, storer or disposer of HW: No
Underground injection activity: No
On-site burner exemption: No
Furnace exemption: No
Used oil fuel burner: No
Used oil processor: No
Used oil refiner: No
Used oil fuel marketer to burner: No
Used oil Specification marketer: No
Used oil transfer facility: No
Used oil transporter: No

Violation Status: No violations found

FINDS:

Registry ID: 110002655500

Click Here:

Environmental Interest/Information System:

RCRAInfo is a national information system that supports the Resource Conservation and Recovery Act (RCRA) program through the tracking of events and activities related to facilities that generate, transport, and treat, store, or dispose of hazardous waste. RCRAInfo allows RCRA program staff to track the notification, permit, compliance, and corrective action activities required under RCRA.

[Click this hyperlink](#) while viewing on your computer to access additional FINDS: detail in the EDR Site Report.

ECHO:

Envid: 1000109303
Registry ID: 110002655500
DFR URL: <http://echo.epa.gov/detailed-facility-report?fid=110002655500>
Name: T&B CORP
Address: 220 S ROSE ST
City,State,Zip: LOS ANGELES, CA 90012

MAP FINDINGS

Map ID Direction Distance Elevation	Site	Database(s)	EDR ID Number EPA ID Number
AG172 NNE 1/8-1/4 0.166 mi. 878 ft.	T B/WESTLINE CORP 220 S ROSE ST LOS ANGELES, CA 90012 Site 2 of 4 in cluster AG	HAZMAT	S123542056 N/A
Relative: Higher	LOS ANGELES HM: Name: T B/WESTLINE CORP		
Actual: 264 ft.	Address: 220 S ROSE ST City,State,Zip: LOS ANGELES, CA 90012 Facility ID: FA0002292 Last Run Date: 06/01/2019 Status: INACTIVE		
X173 NE 1/8-1/4 0.167 mi. 880 ft.	FREDERICK ROLLINS 800 E TRACTION AVE LOS ANGELES, CA 90013 Site 2 of 3 in cluster X	HAZMAT	S123544729 N/A
Relative: Higher	LOS ANGELES HM: Name: FREDERICK ROLLINS		
Actual: 264 ft.	Address: 800 E TRACTION AVE City,State,Zip: LOS ANGELES, CA 90013 Facility ID: FA0009832 Last Run Date: 06/01/2019 Status: INACTIVE		
AH174 SSW 1/8-1/4 0.168 mi. 887 ft.	BRINKMANN-BOSTON CORP 910 E 6TH ST LOS ANGELES, CA 90021 Site 1 of 3 in cluster AH	HAZMAT	S123545298 N/A
Relative: Lower	LOS ANGELES HM: Name: BRINKMANN-BOSTON CORP		
Actual: 254 ft.	Address: 910 E 6TH ST City,State,Zip: LOS ANGELES, CA 90021 Facility ID: FA0011525 Last Run Date: 06/01/2019 Status: INACTIVE		
AB175 WSW 1/8-1/4 0.169 mi. 893 ft.	THE WALKING MAN INC 801 E 6TH ST LOS ANGELES, CA 90021 Site 3 of 3 in cluster AB	CERS HAZ WASTE SWEEPS UST CA FID UST HAZMAT CERS	S101585604 N/A
Relative: Lower	CERS HAZ WASTE: Name: JOHN'S AUTO REPAIR		
Actual: 255 ft.	Address: 801 E 6TH ST City,State,Zip: LOS ANGELES, CA 90021 Site ID: 40385 CERS ID: 10256065 CERS Description: Hazardous Waste Generator		

Map ID
Direction
Distance
Elevation

MAP FINDINGS

Site

Database(s)

EDR ID Number
EPA ID Number

THE WALKING MAN INC (Continued)

S101585604

SWEEPS UST:

Name: THE WALKING MAN INC
Address: 801 E 6TH ST
City: LOS ANGELES
Status: Not reported
Comp Number: 4546
Number: Not reported
Board Of Equalization: Not reported
Referral Date: Not reported
Action Date: Not reported
Created Date: Not reported
Owner Tank Id: Not reported
SWRCB Tank Id: Not reported
Tank Status: Not reported
Capacity: Not reported
Active Date: Not reported
Tank Use: Not reported
STG: Not reported
Content: Not reported
Number Of Tanks: 0

CA FID UST:

Facility ID: 19026158
Regulated By: UTNKA
Regulated ID: Not reported
Cortese Code: Not reported
SIC Code: Not reported
Facility Phone: 2130000000
Mail To: Not reported
Mailing Address: 801 E 6TH ST
Mailing Address 2: Not reported
Mailing City,St,Zip: LOS ANGELES 900210000
Contact: Not reported
Contact Phone: Not reported
DUNS Number: Not reported
NPDES Number: Not reported
EPA ID: Not reported
Comments: Not reported
Status: Active

LOS ANGELES HM:

Name: JOHN'S AUTO REPAIR
Address: 801 E 6TH ST
City,State,Zip: LOS ANGELES, CA 90021
Facility ID: FA0032187
Last Run Date: 06/01/2019
Status: ACTIVE

CERS:

Name: JOHN'S AUTO REPAIR
Address: 801 E 6TH ST
City,State,Zip: LOS ANGELES, CA 90021
Site ID: 40385
CERS ID: 10256065
CERS Description: Chemical Storage Facilities

Map ID
Direction
Distance
Elevation

MAP FINDINGS

Site

Database(s)

EDR ID Number
EPA ID Number

THE WALKING MAN INC (Continued)

S101585604

Violations:

Site ID: 40385
Site Name: JOHN'S AUTO REPAIR
Violation Date: 07-09-2018
Citation: HSC 6.95 25508(a)(1) - California Health and Safety Code, Chapter 6.95, Section(s) 25508(a)(1)
Violation Description: Failure to complete and electronically submit a site map with all required content.
Violation Notes: Not reported
Violation Division: Los Angeles City Fire Department
Violation Program: HMRRP
Violation Source: CERS

Site ID: 40385
Site Name: JOHN'S AUTO REPAIR
Violation Date: 08-13-2018
Citation: HSC 6.95 25508(a)(1) - California Health and Safety Code, Chapter 6.95, Section(s) 25508(a)(1)
Violation Description: Failure to complete and electronically submit a business plan when storing/handling a hazardous material at or above reportable quantities.
Violation Notes: Not reported
Violation Division: Los Angeles City Fire Department
Violation Program: HMRRP
Violation Source: CERS

Site ID: 40385
Site Name: JOHN'S AUTO REPAIR
Violation Date: 09-11-2019
Citation: HSC 6.5 25250.22 - California Health and Safety Code, Chapter 6.5, Section(s) 25250.22
Violation Description: Failure to properly manage used oil and/or fuel filters in accordance with the requirements.
Violation Notes: Returned to compliance on 09/16/2019. OBSERVATION: 6 55-gallon drums of used oil and fuel filters located in the hazardous waste storage area were observed without an accumulation start date and per the manager have exceeded 1 year of accumulation time. CORRECTIVE ACTION: Submit photos to the CUPA demonstrating that the used oil and fuel filters are being properly managed or submit a bill of lading to this department demonstrating proper disposal.
Violation Division: Los Angeles County Fire Department
Violation Program: HW
Violation Source: CERS

Site ID: 40385
Site Name: JOHN'S AUTO REPAIR
Violation Date: 04-05-2016
Citation: HSC 6.95 25508.2 - California Health and Safety Code, Chapter 6.95, Section(s) 25508.2
Violation Description: Failure to annually review and electronically certify that the business plan is complete, accurate, and up-to-date.
Violation Notes: Returned to compliance on 07/18/2019. More recent inspection completed. Newer inspection report and violations supersede previous violations. Previous violations were abated this date
Violation Division: Los Angeles City Fire Department
Violation Program: HMRRP
Violation Source: CERS

Map ID
Direction
Distance
Elevation

MAP FINDINGS

Site

Database(s)

EDR ID Number
EPA ID Number

THE WALKING MAN INC (Continued)

S101585604

Site ID: 40385
Site Name: JOHN'S AUTO REPAIR
Violation Date: 07-09-2018
Citation: HSC 6.95 25510(a) - California Health and Safety Code, Chapter 6.95, Section(s) 25510(a)
Violation Description: Failure to report a release or threatened release of a hazardous material to the unified program agency and to OES.
Violation Notes: Not reported
Violation Division: Los Angeles City Fire Department
Violation Program: HMRRP
Violation Source: CERS

Site ID: 40385
Site Name: JOHN'S AUTO REPAIR
Violation Date: 07-09-2018
Citation: HSC 6.95 25505(a)(4) - California Health and Safety Code, Chapter 6.95, Section(s) 25505(a)(4)
Violation Description: Failure to provide initial and annual training to all employees in safety procedures in the event of a release or threatened release of a hazardous material or failure to document and maintain training records for a minimum of three years.
Violation Notes: Not reported
Violation Division: Los Angeles City Fire Department
Violation Program: HMRRP
Violation Source: CERS

Site ID: 40385
Site Name: JOHN'S AUTO REPAIR
Violation Date: 08-04-2016
Citation: HSC 6.5 Multiple - California Health and Safety Code, Chapter 6.5, Section(s) Multiple
Violation Description: Hazardous Waste Generator Program - Training - General
Violation Notes: Returned to compliance on 07/20/2017. OBSERVATION: This facility's EPA ID number is inactive. A hazardous waste generator shall not treat, store, dispose of, transport or offer for transportation, hazardous waste without an EPA ID number. CORRECTIVE ACTION: Immediately contact DTSC and reactivate your EPA ID number and submit evidence to the department by 9-3-16.
Violation Division: Los Angeles County Fire Department
Violation Program: HW
Violation Source: CERS

Site ID: 40385
Site Name: JOHN'S AUTO REPAIR
Violation Date: 04-05-2016
Citation: HSC 6.95 25508(a)(1) - California Health and Safety Code, Chapter 6.95, Section(s) 25508(a)(1)
Violation Description: Failure to complete and electronically submit hazardous material inventory information for all reportable hazardous materials on site at or above reportable quantities.
Violation Notes: Returned to compliance on 07/18/2019. More recent inspection completed. Newer inspection report and violations supersede previous violations. Previous violations were abated this date
Violation Division: Los Angeles City Fire Department
Violation Program: HMRRP
Violation Source: CERS

Map ID
Direction
Distance
Elevation

MAP FINDINGS

Site

Database(s)

EDR ID Number
EPA ID Number

THE WALKING MAN INC (Continued)

S101585604

Site ID: 40385
Site Name: JOHN'S AUTO REPAIR
Violation Date: 08-13-2018
Citation: HSC 6.95 25507 - California Health and Safety Code, Chapter 6.95, Section(s) 25507
Violation Description: Failure to adequately establish and implement a business plan when storing/handling a hazardous material at or above reportable quantities.
Violation Notes: Not reported
Violation Division: Los Angeles City Fire Department
Violation Program: HMRRP
Violation Source: CERS

Site ID: 40385
Site Name: JOHN'S AUTO REPAIR
Violation Date: 08-13-2018
Citation: HSC 6.95 25508(a)(1) - California Health and Safety Code, Chapter 6.95, Section(s) 25508(a)(1)
Violation Description: Failure to complete and electronically submit hazardous material inventory information for all reportable hazardous materials on site at or above reportable quantities.
Violation Notes: Not reported
Violation Division: Los Angeles City Fire Department
Violation Program: HMRRP
Violation Source: CERS

Site ID: 40385
Site Name: JOHN'S AUTO REPAIR
Violation Date: 08-13-2018
Citation: HSC 6.95 25508(a)(1) - California Health and Safety Code, Chapter 6.95, Section(s) 25508(a)(1)
Violation Description: Failure to establish and electronically submit an adequate training program in safety procedures in the event of a release or threatened release of a hazardous material.
Violation Notes: Not reported
Violation Division: Los Angeles City Fire Department
Violation Program: HMRRP
Violation Source: CERS

Site ID: 40385
Site Name: JOHN'S AUTO REPAIR
Violation Date: 08-04-2016
Citation: HSC 6.5 25244.19 - California Health and Safety Code, Chapter 6.5, Section(s) 25244.19
Violation Description: Failure of a generator to conduct, when required, a source reduction evaluation review and plan every four years, and/or failure of the review and plan to contain all required information.
Violation Notes: Returned to compliance on 08/04/2016. OBSERVATION: All hazardous waste containers shall be marked with the following information: 1) the words G Hazardous WasteG ; 2) name and address of generator; 3) hazardous properties; 4) physical state; 5) composition (contents); 6) accumulation start date. Observed 1 x 250 gallon tote containing used oil without the required hazardous waste label. CORRECTIVE ACTION: Immediately label these containers and ensure that all hazardous waste containers are marked with all the required information. Tote was properly labeled by end of inspection. Violation corrected on-site.
Violation Division: Los Angeles County Fire Department

Map ID
Direction
Distance
Elevation

MAP FINDINGS

Site

Database(s)

EDR ID Number
EPA ID Number

THE WALKING MAN INC (Continued)

S101585604

Violation Program: HW
Violation Source: CERS

Site ID: 40385
Site Name: JOHN'S AUTO REPAIR
Violation Date: 04-05-2016
Citation: HSC 6.95 25508(a)(1) - California Health and Safety Code, Chapter 6.95, Section(s) 25508(a)(1)
Violation Description: Failure to complete and electronically submit a site map with all required content.
Violation Notes: Returned to compliance on 07/18/2019. More recent inspection completed. Newer inspection report and violations supersede previous violations. Previous violations were abated this date
Violation Division: Los Angeles City Fire Department
Violation Program: HMRRP
Violation Source: CERS

Site ID: 40385
Site Name: JOHN'S AUTO REPAIR
Violation Date: 08-13-2018
Citation: HSC 6.95 25508(a)(1) - California Health and Safety Code, Chapter 6.95, Section(s) 25508(a)(1)
Violation Description: Failure to complete and electronically submit the Business Activities Page and/or Business Owner Operator Identification Page.
Violation Notes: Not reported
Violation Division: Los Angeles City Fire Department
Violation Program: HMRRP
Violation Source: CERS

Site ID: 40385
Site Name: JOHN'S AUTO REPAIR
Violation Date: 08-04-2016
Citation: 22 CCR 31 67100.9 - California Code of Regulations, Title 22, Chapter 31, Section(s) 67100.9
Violation Description: Failure of a large quantity generator to prepare a summary progress report every four years, using DTSCG s Form # 1262 (3/99) titled "Summary Progress Report".
Violation Notes: Returned to compliance on 07/20/2017. OBSERVATION: Facilities who generate less than 1000 kg of hazardous waste per month and do not exceed 6000 kg of waste stored on site at any time may store waste on site up to 180 days. Observed 1 x 250 gallon tote containing used oil and 2 x 55 gallon drums containing used oil, accumulating on-site, in excess of 180 days. CORRECTIVE ACTION: Immediately contact a licensed hazardous waste hauler to dispose of this waste under manifest and submit a copy of the manifest to the department by 9-3-16.
Violation Division: Los Angeles County Fire Department
Violation Program: HW
Violation Source: CERS

Site ID: 40385
Site Name: JOHN'S AUTO REPAIR
Violation Date: 07-09-2018
Citation: HSC 6.95 25508(a)(1) - California Health and Safety Code, Chapter 6.95, Section(s) 25508(a)(1)
Violation Description: Failure to establish and electronically submit an adequate emergency response plan and procedures for a release or threatened release of a hazardous material.

Map ID
Direction
Distance
Elevation

MAP FINDINGS

Site

Database(s)

EDR ID Number
EPA ID Number

THE WALKING MAN INC (Continued)

S101585604

Violation Notes: Not reported
Violation Division: Los Angeles City Fire Department
Violation Program: HMRRP
Violation Source: CERS

Site ID: 40385
Site Name: JOHN'S AUTO REPAIR
Violation Date: 07-09-2018
Citation: HSC 6.95 25507 - California Health and Safety Code, Chapter 6.95, Section(s) 25507
Violation Description: Failure to adequately establish and implement a business plan when storing/handling a hazardous material at or above reportable quantities.

Violation Notes: Not reported
Violation Division: Los Angeles City Fire Department
Violation Program: HMRRP
Violation Source: CERS

Site ID: 40385
Site Name: JOHN'S AUTO REPAIR
Violation Date: 08-29-2013
Citation: 22 CCR 12 66262.34(f) - California Code of Regulations, Title 22, Chapter 12, Section(s) 66262.34(f)
Violation Description: Failure to properly label hazardous waste accumulation containers with the following requirements: "Hazardous Waste", name and address of the generator, physical and chemical characteristics of the Hazardous Waste, and starting accumulation date.

Violation Notes: Returned to compliance on 09/02/2013. Eight unlabeled HW drums
Violation Division: Los Angeles County Fire Department
Violation Program: HW
Violation Source: CERS

Site ID: 40385
Site Name: JOHN'S AUTO REPAIR
Violation Date: 08-13-2018
Citation: HSC 6.95 25508(a)(1) - California Health and Safety Code, Chapter 6.95, Section(s) 25508(a)(1)
Violation Description: Failure to complete and electronically submit a site map with all required content.

Violation Notes: Not reported
Violation Division: Los Angeles City Fire Department
Violation Program: HMRRP
Violation Source: CERS

Site ID: 40385
Site Name: JOHN'S AUTO REPAIR
Violation Date: 07-09-2018
Citation: HSC 6.95 25508(a)(1) - California Health and Safety Code, Chapter 6.95, Section(s) 25508(a)(1)
Violation Description: Failure to establish and electronically submit an adequate training program in safety procedures in the event of a release or threatened release of a hazardous material.

Violation Notes: Not reported
Violation Division: Los Angeles City Fire Department
Violation Program: HMRRP
Violation Source: CERS

Map ID
Direction
Distance
Elevation

MAP FINDINGS

Site

Database(s)

EDR ID Number
EPA ID Number

THE WALKING MAN INC (Continued)

S101585604

Site ID: 40385
Site Name: JOHN'S AUTO REPAIR
Violation Date: 04-05-2016
Citation: HSC 6.95 25505(a)(4) - California Health and Safety Code, Chapter 6.95, Section(s) 25505(a)(4)
Violation Description: Failure to provide initial and annual training to all employees in safety procedures in the event of a release or threatened release of a hazardous material or failure to document and maintain training records for a minimum of three years.
Violation Notes: Returned to compliance on 07/18/2019. More recent inspection completed. Newer inspection report and violations supersede previous violations. Previous violations were abated this date
Violation Division: Los Angeles City Fire Department
Violation Program: HMRRP
Violation Source: CERS

Site ID: 40385
Site Name: JOHN'S AUTO REPAIR
Violation Date: 08-13-2018
Citation: HSC 6.95 25510(a) - California Health and Safety Code, Chapter 6.95, Section(s) 25510(a)
Violation Description: Failure to report a release or threatened release of a hazardous material to the unified program agency and to OES.
Violation Notes: Not reported
Violation Division: Los Angeles City Fire Department
Violation Program: HMRRP
Violation Source: CERS

Site ID: 40385
Site Name: JOHN'S AUTO REPAIR
Violation Date: 04-05-2016
Citation: HSC 6.95 25508(d) - California Health and Safety Code, Chapter 6.95, Section(s) 25508(d)
Violation Description: Failure to complete and/or electronically submit a business plan when storing/handling a hazardous material at or above reportable quantities.
Violation Notes: Returned to compliance on 07/18/2019. More recent inspection completed. Newer inspection report and violations supersede previous violations. Previous violations were abated this date
Violation Division: Los Angeles City Fire Department
Violation Program: HMRRP
Violation Source: CERS

Site ID: 40385
Site Name: JOHN'S AUTO REPAIR
Violation Date: 04-05-2016
Citation: HSC 6.95 25505.1 - California Health and Safety Code, Chapter 6.95, Section(s) 25505.1
Violation Description: Failure to provide a copy of the business plan to the owner or the owner's agent within five working days after receiving a request for a copy from the owner or the owner's agent.
Violation Notes: Returned to compliance on 07/18/2019. More recent inspection completed. Newer inspection report and violations supersede previous violations. Previous violations were abated this date
Violation Division: Los Angeles City Fire Department
Violation Program: HMRRP
Violation Source: CERS

Map ID
Direction
Distance
Elevation

MAP FINDINGS

Site

Database(s)

EDR ID Number
EPA ID Number

THE WALKING MAN INC (Continued)

S101585604

Site ID: 40385
Site Name: JOHN'S AUTO REPAIR
Violation Date: 04-05-2016
Citation: 19 CCR 6.95 25508(a)(1) - California Code of Regulations, Title 19, Chapter 6.95, Section(s) 25508(a)(1)
Violation Description: Failure to complete and electronically submit the Business Activities Page and/or Business Owner Operator Identification Page.
Violation Notes: Returned to compliance on 07/18/2019. More recent inspection completed. Newer inspection report and violations supersede previous violations. Previous violations were abated this date
Violation Division: Los Angeles City Fire Department
Violation Program: HMRRP
Violation Source: CERS

Site ID: 40385
Site Name: JOHN'S AUTO REPAIR
Violation Date: 04-05-2016
Citation: HSC 6.95 25510(a) - California Health and Safety Code, Chapter 6.95, Section(s) 25510(a)
Violation Description: Failure to report a release or threatened release of a hazardous material to the unified program agency and to OES.
Violation Notes: Not reported
Violation Division: Los Angeles City Fire Department
Violation Program: HMRRP
Violation Source: CERS

Site ID: 40385
Site Name: JOHN'S AUTO REPAIR
Violation Date: 07-09-2018
Citation: HSC 6.95 25508.2 - California Health and Safety Code, Chapter 6.95, Section(s) 25508.2
Violation Description: Failure to annually review and electronically certify that the business plan is complete and accurate on or before the annual due date.
Violation Notes: Not reported
Violation Division: Los Angeles City Fire Department
Violation Program: HMRRP
Violation Source: CERS

Site ID: 40385
Site Name: JOHN'S AUTO REPAIR
Violation Date: 07-09-2018
Citation: HSC 6.95 25508(a)(1) - California Health and Safety Code, Chapter 6.95, Section(s) 25508(a)(1)
Violation Description: Failure to complete and electronically submit hazardous material inventory information for all reportable hazardous materials on site at or above reportable quantities.
Violation Notes: Not reported
Violation Division: Los Angeles City Fire Department
Violation Program: HMRRP
Violation Source: CERS

Site ID: 40385
Site Name: JOHN'S AUTO REPAIR
Violation Date: 09-11-2019
Citation: 22 CCR 12 66262.34(f) - California Code of Regulations, Title 22, Chapter 12, Section(s) 66262.34(f)

Map ID
Direction
Distance
Elevation

MAP FINDINGS

Site

Database(s)

EDR ID Number
EPA ID Number

THE WALKING MAN INC (Continued)

S101585604

Violation Description: Failure to properly label hazardous waste accumulation containers and portable tanks with the following requirements: "Hazardous Waste", name and address of the generator, physical and chemical characteristics of the Hazardous Waste, and starting accumulation date.

Violation Notes: Returned to compliance on 09/11/2019. OBSERVATION: 270-gallon tote of used oil and 3 55-gallon drums of drained oil filters located in the hazardous waste storage area were observed without a hazardous waste labels. CORRECTIVE ACTION: Submit a photo to the CUPA demonstrating that the container listed above has been properly labeled. The following violation was COS.

Violation Division: Los Angeles County Fire Department
Violation Program: HW
Violation Source: CERS

Site ID: 40385
Site Name: JOHN'S AUTO REPAIR
Violation Date: 04-05-2016
Citation: HSC 6.95 25508.1(a)-(e) - California Health and Safety Code, Chapter 6.95, Section(s) 25508.1(a)-(e)

Violation Description: Failure to electronically update business plan within 30 days of any one of the following events: A 100 percent or more increase in the quantity of a previously disclosed material. Any handling of a previously undisclosed hazardous materials at or above reportable quantities. A change of business address, business ownership, or business name.

Violation Notes: Returned to compliance on 07/18/2019. More recent inspection completed. Newer inspection report and violations supersede previous violations. Previous violations were abated this date

Violation Division: Los Angeles City Fire Department
Violation Program: HMRRP
Violation Source: CERS

Site ID: 40385
Site Name: JOHN'S AUTO REPAIR
Violation Date: 08-13-2018
Citation: HSC 6.95 25508.1(a)-(f) - California Health and Safety Code, Chapter 6.95, Section(s) 25508.1(a)-(f)

Violation Description: Failure to electronically update business plan within 30 days of any one of the following events: A 100 percent or more increase in the quantity of a previously disclosed material. Any handling of a previously undisclosed hazardous materials at or above reportable quantities. A change of business address, business ownership, or business name. A substantial change in the handler's operations that requires modification to any portion of the business plan.

Violation Notes: Not reported
Violation Division: Los Angeles City Fire Department
Violation Program: HMRRP
Violation Source: CERS

Site ID: 40385
Site Name: JOHN'S AUTO REPAIR
Violation Date: 04-05-2016
Citation: HSC 6.95 25507 - California Health and Safety Code, Chapter 6.95, Section(s) 25507

Violation Description: Failure to adequately establish and implement a business plan when storing/handling a hazardous material at or above reportable

Map ID
Direction
Distance
Elevation

MAP FINDINGS

Site

Database(s)

EDR ID Number
EPA ID Number

THE WALKING MAN INC (Continued)

S101585604

Violation Notes: quantities.
Returned to compliance on 07/18/2019. More recent inspection completed. Newer inspection report and violations supersede previous violations. Previous violations were abated this date

Violation Division: Los Angeles City Fire Department
Violation Program: HMRRP
Violation Source: CERS

Site ID: 40385
Site Name: JOHN'S AUTO REPAIR
Violation Date: 08-13-2018
Citation: HSC 6.95 25505.1 - California Health and Safety Code, Chapter 6.95, Section(s) 25505.1

Violation Description: Failure to notify property owner in writing that the business is subject to the business plan program and has complied with its provisions.

Violation Notes: Not reported
Violation Division: Los Angeles City Fire Department
Violation Program: HMRRP
Violation Source: CERS

Site ID: 40385
Site Name: JOHN'S AUTO REPAIR
Violation Date: 04-05-2016
Citation: HSC 6.95 25508.1(f) - California Health and Safety Code, Chapter 6.95, Section(s) 25508.1(f)

Violation Description: Failure to electronically update the business plan within 30 days of a substantial change.

Violation Notes: Returned to compliance on 07/18/2019. More recent inspection completed. Newer inspection report and violations supersede previous violations. Previous violations were abated this date

Violation Division: Los Angeles City Fire Department
Violation Program: HMRRP
Violation Source: CERS

Site ID: 40385
Site Name: JOHN'S AUTO REPAIR
Violation Date: 08-13-2018
Citation: HSC 6.95 25505.1 - California Health and Safety Code, Chapter 6.95, Section(s) 25505.1

Violation Description: Failure to provide a copy of the business plan to the owner or the owner's agent within five working days after receiving a request for a copy from the owner or the owner's agent.

Violation Notes: Not reported
Violation Division: Los Angeles City Fire Department
Violation Program: HMRRP
Violation Source: CERS

Site ID: 40385
Site Name: JOHN'S AUTO REPAIR
Violation Date: 08-13-2018
Citation: HSC 6.95 25508.2 - California Health and Safety Code, Chapter 6.95, Section(s) 25508.2

Violation Description: Failure to annually review and electronically certify that the business plan is complete and accurate on or before the annual due date.

Violation Notes: Not reported

Map ID
Direction
Distance
Elevation

MAP FINDINGS

Site

Database(s)

EDR ID Number
EPA ID Number

THE WALKING MAN INC (Continued)

S101585604

Violation Division: Los Angeles City Fire Department
Violation Program: HMRRP
Violation Source: CERS

Site ID: 40385
Site Name: JOHN'S AUTO REPAIR
Violation Date: 07-09-2018
Citation: HSC 6.95 25505.1 - California Health and Safety Code, Chapter 6.95, Section(s) 25505.1
Violation Description: Failure to provide a copy of the business plan to the owner or the owner's agent within five working days after receiving a request for a copy from the owner or the owner's agent.

Violation Notes: Not reported
Violation Division: Los Angeles City Fire Department
Violation Program: HMRRP
Violation Source: CERS

Site ID: 40385
Site Name: JOHN'S AUTO REPAIR
Violation Date: 07-09-2018
Citation: HSC 6.95 25508(a)(1) - California Health and Safety Code, Chapter 6.95, Section(s) 25508(a)(1)
Violation Description: Failure to complete and electronically submit the Business Activities Page and/or Business Owner Operator Identification Page.

Violation Notes: Not reported
Violation Division: Los Angeles City Fire Department
Violation Program: HMRRP
Violation Source: CERS

Site ID: 40385
Site Name: JOHN'S AUTO REPAIR
Violation Date: 07-09-2018
Citation: HSC 6.95 25505.1 - California Health and Safety Code, Chapter 6.95, Section(s) 25505.1
Violation Description: Failure to notify property owner in writing that the business is subject to the business plan program and has complied with its provisions.

Violation Notes: Not reported
Violation Division: Los Angeles City Fire Department
Violation Program: HMRRP
Violation Source: CERS

Site ID: 40385
Site Name: JOHN'S AUTO REPAIR
Violation Date: 04-05-2016
Citation: HSC 6.95 25508(a)(1) - California Health and Safety Code, Chapter 6.95, Section(s) 25508(a)(1)
Violation Description: Failure to establish and electronically submit an adequate emergency response plan and procedures for a release or threatened release of a hazardous material.

Violation Notes: Returned to compliance on 07/18/2019. More recent inspection completed. Newer inspection report and violations supersede previous violations. Previous violations were abated this date

Violation Division: Los Angeles City Fire Department
Violation Program: HMRRP
Violation Source: CERS

Map ID
Direction
Distance
Elevation

MAP FINDINGS

Site

Database(s)

EDR ID Number
EPA ID Number

THE WALKING MAN INC (Continued)

S101585604

Site ID: 40385
Site Name: JOHN'S AUTO REPAIR
Violation Date: 04-05-2016
Citation: HSC 6.95 25505.1 - California Health and Safety Code, Chapter 6.95, Section(s) 25505.1
Violation Description: Failure to notify property owner in writing that the business is subject to the business plan program and has complied with its provisions.
Violation Notes: Returned to compliance on 07/18/2019. More recent inspection completed. Newer inspection report and violations supersede previous violations. Previous violations were abated this date
Violation Division: Los Angeles City Fire Department
Violation Program: HMRRP
Violation Source: CERS

Site ID: 40385
Site Name: JOHN'S AUTO REPAIR
Violation Date: 08-13-2018
Citation: HSC 6.95 25508(a)(1) - California Health and Safety Code, Chapter 6.95, Section(s) 25508(a)(1)
Violation Description: Failure to establish and electronically submit an adequate emergency response plan and procedures for a release or threatened release of a hazardous material.
Violation Notes: Not reported
Violation Division: Los Angeles City Fire Department
Violation Program: HMRRP
Violation Source: CERS

Site ID: 40385
Site Name: JOHN'S AUTO REPAIR
Violation Date: 07-09-2018
Citation: HSC 6.95 25508(a)(1) - California Health and Safety Code, Chapter 6.95, Section(s) 25508(a)(1)
Violation Description: Failure to complete and electronically submit a business plan when storing/handling a hazardous material at or above reportable quantities.
Violation Notes: Not reported
Violation Division: Los Angeles City Fire Department
Violation Program: HMRRP
Violation Source: CERS

Site ID: 40385
Site Name: JOHN'S AUTO REPAIR
Violation Date: 08-29-2013
Citation: 40 CFR 1 265.31 - U.S. Code of Federal Regulations, Title 40, Chapter 1, Section(s) 265.31
Violation Description: Failure to maintain and operate the facility to minimize the possibility of a fire, explosion, or any unplanned sudden or non-sudden release of hazardous waste or hazardous waste constituents to the air, soil, or surface water which could threaten human health or the environment..
Violation Notes: Returned to compliance on 08/04/2016. Small amount of saturated oily absorbent on the ground
Violation Division: Los Angeles County Fire Department
Violation Program: HW
Violation Source: CERS

Map ID
Direction
Distance
Elevation

MAP FINDINGS

Site

Database(s)

EDR ID Number
EPA ID Number

THE WALKING MAN INC (Continued)

S101585604

Site ID: 40385
Site Name: JOHN'S AUTO REPAIR
Violation Date: 08-13-2018
Citation: HSC 6.95 25505(a)(4) - California Health and Safety Code, Chapter 6.95, Section(s) 25505(a)(4)
Violation Description: Failure to provide initial and annual training to all employees in safety procedures in the event of a release or threatened release of a hazardous material or failure to document and maintain training records for a minimum of three years.
Violation Notes: Not reported
Violation Division: Los Angeles City Fire Department
Violation Program: HMRRP
Violation Source: CERS

Site ID: 40385
Site Name: JOHN'S AUTO REPAIR
Violation Date: 08-29-2013
Citation: 40 CFR 1 262.34(d)(5)(ii) - U.S. Code of Federal Regulations, Title 40, Chapter 1, Section(s) 262.34(d)(5)(ii)
Violation Description: Failure to post, next to the telephone, Emergency Information (SQG) containing the location of emergency equipment, contact names and numbers.
Violation Notes: Returned to compliance on 08/04/2016. Failure to post sign with site map and emergency contact
Violation Division: Los Angeles County Fire Department
Violation Program: HW
Violation Source: CERS

Site ID: 40385
Site Name: JOHN'S AUTO REPAIR
Violation Date: 04-05-2016
Citation: HSC 6.95 25508(a)(1) - California Health and Safety Code, Chapter 6.95, Section(s) 25508(a)(1)
Violation Description: Failure to establish and electronically submit an adequate training program in safety procedures in the event of a release or threatened release of a hazardous material.
Violation Notes: Returned to compliance on 07/18/2019. More recent inspection completed. Newer inspection report and violations supersede previous violations. Previous violations were abated this date
Violation Division: Los Angeles City Fire Department
Violation Program: HMRRP
Violation Source: CERS

Site ID: 40385
Site Name: JOHN'S AUTO REPAIR
Violation Date: 08-29-2013
Citation: 40 CFR 1 265.173 - U.S. Code of Federal Regulations, Title 40, Chapter 1, Section(s) 265.173
Violation Description: Failure to properly close hazardous waste containers when not in active use.
Violation Notes: Returned to compliance on 08/04/2016. Open Containers of HW
Violation Division: Los Angeles County Fire Department
Violation Program: HW
Violation Source: CERS

Site ID: 40385
Site Name: JOHN'S AUTO REPAIR

Map ID
Direction
Distance
Elevation

MAP FINDINGS

Site

Database(s)

EDR ID Number
EPA ID Number

THE WALKING MAN INC (Continued)

S101585604

Violation Date: 07-09-2018
Citation: HSC 6.95 25508.1(a)-(f) - California Health and Safety Code, Chapter 6.95, Section(s) 25508.1(a)-(f)
Violation Description: Failure to electronically update business plan within 30 days of any one of the following events: A 100 percent or more increase in the quantity of a previously disclosed material. Any handling of a previously undisclosed hazardous materials at or above reportable quantities. A change of business address, business ownership, or business name. A substantial change in the handler's operations that requires modification to any portion of the business plan.
Violation Notes: Not reported
Violation Division: Los Angeles City Fire Department
Violation Program: HMRRP
Violation Source: CERS

Evaluation:
Eval General Type: Compliance Evaluation Inspection
Eval Date: 07-09-2018
Violations Found: Yes
Eval Type: Routine done by local agency
Eval Notes: Inspection Report Consent to enter, inspect and take photographs was given by: Jared (owner's nephew) Documents uploaded to CERS were reviewed and field verified. The following is a list items that need to be corrected: 1. Update your facility information annually through CERS to include a site map, hazardous materials inventory, and contingency plan. 2. Hazardous materials noted at time of inspection include oxygen, NOS, motor oil, and hazardous waste. 3. No email address available at time of inspection. Owner's nephew (Jared) was provided all contact information for the Los Angeles Fire Department in order to address all open violations as well as obtaining this report. NOTE: The LAMC, Sections (L.A.M.C. SECTIONS 57.105.1.4; 57.120.3; 57.121.2 and 57.121.2.1.) requires business that store, uses or handle hazardous materials in the City of Los Angeles to obtain a Consolidated Permit from the Los Angeles Fire Department CUPA. To receive a Consolidated [Truncated]
Eval Division: Los Angeles City Fire Department
Eval Program: HMRRP
Eval Source: CERS

Eval General Type: Other/Unknown
Eval Date: 08-13-2018
Violations Found: Yes
Eval Type: Other, not routine, done by local agency
Eval Notes: Second Notice of Violation Inspection Report Documents uploaded to CERS were reviewed. Indicated previously in this report are violations, originally issued on 7/9/18, that have not been resolved by the original COMPLY BY date. These violations have been re-issued and the violation class upgraded. Review and correct all violations indicated in this report, on or before the new COMPLY BY date associated with each violation. Failure to resolve these violations will result in this facility being subject to formal enforcement. New user instructions are provided below. The LAMC, Sections (L.A.M.C. SECTIONS 57.105.1.4; 57.120.3; 57.121.2 and 57.121.2.1.) requires businesses that store, use or handle hazardous materials in the City of Los Angeles to obtain a Consolidated Permit from the Los Angeles Fire Department CUPA. To receive a Consolidated Permit you must satisfy the following requirement: **** Annual submission of a

Map ID
Direction
Distance
Elevation

MAP FINDINGS

Site

Database(s)

EDR ID Number
EPA ID Number

THE WALKING MAN INC (Continued)

S101585604

Hazardous Materials Business Plan into CERS is [Truncated]
Eval Division: Los Angeles City Fire Department
Eval Program: HMRRP
Eval Source: CERS

Eval General Type: Compliance Evaluation Inspection
Eval Date: 08-29-2013
Violations Found: Yes
Eval Type: Routine done by local agency
Eval Notes: Inspected by E. Bald; Consent given by Maria Moreno
Eval Division: Los Angeles County Fire Department
Eval Program: HW
Eval Source: CERS

Eval General Type: Compliance Evaluation Inspection
Eval Date: 04-05-2016
Violations Found: Yes
Eval Type: Routine done by local agency
Eval Notes: On site for routine hazardous materials and business emergency plan inspection. Consent to enter and inspect was given by Jose Rodriguez. Observed the facility and inspected hazardous materials storage. Annual employee safety training records were not maintained. Facility has also not electronically disclosed the onsite hazardous materials inventory or submitted a business emergency plan in California Environmental Reporting System (CERS). Please go to <https://cersbusiness2.calepa.ca.gov> to complete a chemical inventory disclosure and business emergency plan. The facility is responsible for identifying all hazardous materials, to include hazardous wastes, which are above disclosure thresholds. If there is a change in the type or amount of chemicals that are maintained on site, please submit revised documents (electronically) within 30 days of the change.
Eval Division: Los Angeles City Fire Department
Eval Program: HMRRP
Eval Source: CERS

Eval General Type: Compliance Evaluation Inspection
Eval Date: 08-04-2016
Violations Found: Yes
Eval Type: Routine done by local agency
Eval Notes: Jose Rodriguez, Manager.
Eval Division: Los Angeles County Fire Department
Eval Program: HW
Eval Source: CERS

Eval General Type: Other/Unknown
Eval Date: 07-20-2017
Violations Found: No
Eval Type: Other, not routine, done by local agency
Eval Notes: Not reported
Eval Division: Los Angeles County Fire Department
Eval Program: HW
Eval Source: CERS

Eval General Type: Compliance Evaluation Inspection
Eval Date: 09-11-2019
Violations Found: Yes
Eval Type: Routine done by local agency

Map ID
Direction
Distance
Elevation

MAP FINDINGS

Site

Database(s)

EDR ID Number
EPA ID Number

THE WALKING MAN INC (Continued)

S101585604

Eval Notes: Jose Rodriquez, Manager
Eval Division: Los Angeles County Fire Department
Eval Program: HW
Eval Source: CERS

Enforcement Action:
Site ID: 40385
Site Name: JOHN'S AUTO REPAIR
Site Address: 801 E 6TH ST
Site City: LOS ANGELES
Site Zip: 90021
Enf Action Date: 08-29-2013
Enf Action Type: Notice of Violation (Unified Program)
Enf Action Description: Notice of Violation Issued by the Inspector at the Time of Inspection
Enf Action Notes: Not reported
Enf Action Division: Los Angeles County Fire Department
Enf Action Program: HW
Enf Action Source: CERS

Coordinates:
Site ID: 40385
Facility Name: JOHN'S AUTO REPAIR
Env Int Type Code: HWG
Program ID: 10256065
Coord Name: Not reported
Ref Point Type Desc: Center of a facility or station.
Latitude: 34.040840
Longitude: -118.242450

Affiliation:
Affiliation Type Desc: CUPA District
Entity Name: Los Angeles City Fire Department
Entity Title: Not reported
Affiliation Address: 200 North Main Street, Room 1780
Affiliation City: Los Angeles
Affiliation State: CA
Affiliation Country: Not reported
Affiliation Zip: 90012
Affiliation Phone: (213) 978-3680

Affiliation Type Desc: Parent Corporation
Entity Name: JOHN'S AUTO REPAIR
Entity Title: Not reported
Affiliation Address: Not reported
Affiliation City: Not reported
Affiliation State: Not reported
Affiliation Country: Not reported
Affiliation Zip: Not reported
Affiliation Phone: Not reported

Affiliation Type Desc: Facility Mailing Address
Entity Name: Mailing Address
Entity Title: Not reported
Affiliation Address: 801 6TH ST
Affiliation City: LOS ANGELES
Affiliation State: CA

Map ID
 Direction
 Distance
 Elevation

MAP FINDINGS

Site

Database(s)

EDR ID Number
 EPA ID Number

THE WALKING MAN INC (Continued)

S101585604

Affiliation Country: Not reported
 Affiliation Zip: 90021
 Affiliation Phone: Not reported

T176
NNE
1/8-1/4
0.170 mi.
896 ft.

PULTE HOME CORPORATION
801 E 3RD ST
LOS ANGELES, CA 90013

UST U004307827
N/A

Site 9 of 10 in cluster T

Relative:
Higher
Actual:
264 ft.

LOS ANGELES UST:
 Name: PULTE HOME CORPORATION
 Address: 801 E 3RD ST
 City,State,Zip: LOS ANGELES, CA 90013
 Facility ID: FA0036216
 Last Run Date: 06/03/2019
 Status: INACTIVE

T177
NNE
1/8-1/4
0.170 mi.
896 ft.

PULTE HOME CORPORATION
801 E 3RD ST
LOS ANGELES, CA 90013

HAZMAT S123551863
N/A

Site 10 of 10 in cluster T

Relative:
Higher
Actual:
264 ft.

LOS ANGELES HM:
 Name: PULTE HOME CORPORATION
 Address: 801 E 3RD ST
 City,State,Zip: LOS ANGELES, CA 90013
 Facility ID: FA0036216
 Last Run Date: 06/01/2019
 Status: INACTIVE

U178
ENE
1/8-1/4
0.173 mi.
914 ft.

REPAIR MERCEDES
962 E 4TH PL
LOS ANGELES, CA 90013

SWEEPS UST S101585309
CA FID UST N/A

Site 5 of 5 in cluster U

Relative:
Higher
Actual:
261 ft.

SWEEPS UST:
 Name: REPAIR MERCEDES
 Address: 962 E 4TH PL
 City: LOS ANGELES
 Status: Not reported
 Comp Number: 7881
 Number: Not reported
 Board Of Equalization: Not reported
 Referral Date: Not reported
 Action Date: Not reported
 Created Date: Not reported
 Owner Tank Id: Not reported
 SWRCB Tank Id: Not reported
 Tank Status: Not reported
 Capacity: Not reported
 Active Date: Not reported

Map ID
 Direction
 Distance
 Elevation

MAP FINDINGS

Site

Database(s)

EDR ID Number
 EPA ID Number

REPAIR MERCEDES (Continued)

S101585309

Tank Use: Not reported
 STG: Not reported
 Content: Not reported
 Number Of Tanks: 0

CA FID UST:

Facility ID: 19022557
 Regulated By: UTKI
 Regulated ID: Not reported
 Cortese Code: Not reported
 SIC Code: Not reported
 Facility Phone: 2136809038
 Mail To: Not reported
 Mailing Address: 962 E 4TH PL
 Mailing Address 2: Not reported
 Mailing City,St,Zip: LOS ANGELES 900130000
 Contact: Not reported
 Contact Phone: Not reported
 DUNs Number: Not reported
 NPDES Number: Not reported
 EPA ID: Not reported
 Comments: Not reported
 Status: Inactive

Y179
East
1/8-1/4
0.174 mi.
918 ft.

DEKOR GROUP
451 S HEWITT ST
LOS ANGELES, CA 90013

HAZNET **S112966815**
HAZMAT **N/A**
HWTS

Site 2 of 4 in cluster Y

Relative:
Lower
Actual:
258 ft.

<p>HAZNET: Name: Address: Address 2: City,State,Zip: Contact: Telephone: Mailing Name: Mailing Address:</p> <p>Year: Gepaid: TSD EPA ID: CA Waste Code: Disposal Method:</p> <p>Tons:</p> <p>Year: Gepaid: TSD EPA ID: CA Waste Code: Disposal Method: Tons:</p>	<p>DEKOR GROUP 451 S HEWITT ST Not reported LOS ANGELES, CA 900132215 MICHAEL JACOURY 3239303700 Not reported 5750 WILSHIRE BLVD</p> <p>2008 CAC002625060 AZC950823111 151 - Asbestos containing waste H132 - Landfill Or Surface Impoundment That Will Be Closed As Landfill(To Include On-Site Treatment And/Or Stabilization) 8</p> <p>2008 CAC002625060 CAD028409019 221 - Waste oil and mixed oil H061 - Fuel Blending Prior To Energy Recovery At Another Site 0.399</p>
---	---

Map ID
Direction
Distance
Elevation

MAP FINDINGS

Site

Database(s)

EDR ID Number
EPA ID Number

DEKOR GROUP (Continued)

S112966815

Additional Info:

Year:	2008
Gen EPA ID:	CAC002625060
Shipment Date:	20080130
Creation Date:	3/28/2008 18:30:25
Receipt Date:	20080130
Manifest ID:	002491724JJK
Trans EPA ID:	CAD000626218
Trans Name:	WHITTIER DRUM & VACUUM
Trans 2 EPA ID:	Not reported
Trans 2 Name:	Not reported
TSDf EPA ID:	CAD028409019
Trans Name:	CROSBY & OVERTON
TSDf Alt EPA ID:	Not reported
TSDf Alt Name:	Not reported
Waste Code Description:	221 - Waste oil and mixed oil
RCRA Code:	Not reported
Meth Code:	H061 - Fuel Blending Prior To Energy Recovery At Another Site
Quantity Tons:	0.342
Waste Quantity:	90
Quantity Unit:	G
Additional Code 1:	Not reported
Additional Code 2:	Not reported
Additional Code 3:	Not reported
Additional Code 4:	Not reported
Additional Code 5:	Not reported
Shipment Date:	20080130
Creation Date:	3/28/2008 18:30:25
Receipt Date:	20080130
Manifest ID:	002491724JJK
Trans EPA ID:	CAD000626218
Trans Name:	WHITTIER DRUM & VACUUM
Trans 2 EPA ID:	Not reported
Trans 2 Name:	Not reported
TSDf EPA ID:	CAD028409019
Trans Name:	CROSBY & OVERTON
TSDf Alt EPA ID:	Not reported
TSDf Alt Name:	Not reported
Waste Code Description:	221 - Waste oil and mixed oil
RCRA Code:	Not reported
Meth Code:	H061 - Fuel Blending Prior To Energy Recovery At Another Site
Quantity Tons:	0.057
Waste Quantity:	15
Quantity Unit:	G
Additional Code 1:	Not reported
Additional Code 2:	Not reported
Additional Code 3:	Not reported
Additional Code 4:	Not reported
Additional Code 5:	Not reported
Shipment Date:	20080102
Creation Date:	6/4/2008 18:30:22
Receipt Date:	20080110
Manifest ID:	000779021JJK
Trans EPA ID:	CAD000626218

Map ID
Direction
Distance
Elevation

MAP FINDINGS

Site

Database(s)

EDR ID Number
EPA ID Number

DEKOR GROUP (Continued)

S112966815

Trans Name: WHITTIER DRUM AND VACUUM INC
Trans 2 EPA ID: Not reported
Trans 2 Name: Not reported
TSDf EPA ID: AZC950823111
Trans Name: LA PAZ COUNTY LANDFILL
TSDf Alt EPA ID: Not reported
TSDf Alt Name: Not reported
Waste Code Description: 151 - Asbestos-containing waste
RCRA Code: Not reported
Meth Code: H132 - Landfill Or Surface Impoundment That Will Be Closed As
Landfill(To Include On-Site Treatment And/Or Stabilization)

Quantity Tons: 8
Waste Quantity: 20
Quantity Unit: Y
Additional Code 1: Not reported
Additional Code 2: Not reported
Additional Code 3: Not reported
Additional Code 4: Not reported
Additional Code 5: Not reported

LOS ANGELES HM:

Name: HOLLAND EGG PRODUCTS CO
Address: 451 S HEWITT ST
City,State,Zip: LOS ANGELES, CA 90013
Facility ID: FA0000832
Last Run Date: 06/01/2019
Status: INACTIVE

HWTS:

Name: DEKOR GROUP
Address: 451 S HEWITT ST
Address 2: Not reported
City,State,Zip: LOS ANGELES, CA 900132215
EPA ID: CAC002625060
Inactive Date: 06/15/2008
Create Date: 12/17/2007
Last Act Date: 07/09/2008
Mailing Name: Not reported
Mailing Address: 5750 WILSHIRE BLVD
Mailing Address 2: Not reported
Mailing City,State,Zip: LOS ANGELES, CA 900363697
Owner Name: DEKOR GROUP
Owner Address: 5750 WILSHIRE BLVD
Owner Address 2: Not reported
Owner City,State,Zip: LOS ANGELES, CA 900363697
Contact Name: MICHAEL JACOURY
Contact Address: 5750 WILSHIRE BLVD
Contact Address 2: Not reported
City,State,Zip: LOS ANGELES, CA 900363697

MAP FINDINGS

Map ID
Direction
Distance
Elevation

Site

Database(s)

EDR ID Number
EPA ID Number

AI180 **CITY SEA FOODS INC**
West **531 TOWNE AVE**
1/8-1/4 **LOS ANGELES, CA 90013**
0.179 mi.
947 ft. **Site 1 of 9 in cluster AI**

SWEEPS UST **S101617158**
CA FID UST **N/A**

Relative: **SWEEPS UST:**
Lower Name: CITY SEA FOODS INC
 Address: 531 TOWNE AVE
Actual: City: LOS ANGELES
256 ft. Status: Not reported
 Comp Number: 234
 Number: Not reported
 Board Of Equalization: 44-011066
 Referral Date: Not reported
 Action Date: Not reported
 Created Date: Not reported
 Owner Tank Id: Not reported
 SWRCB Tank Id: 19-050-000234-000001
 Tank Status: Not reported
 Capacity: 12000
 Active Date: Not reported
 Tank Use: M.V. FUEL
 STG: PRODUCT
 Content: REG UNLEADED
 Number Of Tanks: 1

CA FID UST:
Facility ID: 19055295
Regulated By: UTNKA
Regulated ID: 00003635
Cortese Code: Not reported
SIC Code: Not reported
Facility Phone: 2136265586
Mail To: Not reported
Mailing Address: 531 TOWNE AVE
Mailing Address 2: Not reported
Mailing City,St,Zip: LOS ANGELES 900130000
Contact: Not reported
Contact Phone: Not reported
DUNs Number: Not reported
NPDES Number: Not reported
EPA ID: Not reported
Comments: Not reported
Status: Active

AI181 **CITY SEA FOODS INC**
West **531 S TOWNE AVE**
1/8-1/4 **LOS ANGELES, CA 90013**
0.179 mi.
947 ft. **Site 2 of 9 in cluster AI**

HAZMAT **S123545524**
N/A

Relative: **LOS ANGELES HM:**
Lower Name: CITY SEA FOODS INC
Actual: Address: 531 S TOWNE AVE
256 ft. City,State,Zip: LOS ANGELES, CA 90013
 Facility ID: FA0012590
 Last Run Date: 06/01/2019
 Status: INACTIVE

MAP FINDINGS

Map ID
 Direction
 Distance
 Elevation

Site

Database(s)

EDR ID Number
 EPA ID Number

AI182 **CITY SEA FOODS INC**
West **531 TOWNE AVE**
1/8-1/4 **LOS ANGELES, CA 90013**
0.179 mi.
947 ft. **Site 3 of 9 in cluster AI**

HIST UST **U001560570**
 N/A

Relative:
Lower
Actual:
256 ft.

HIST UST:
 Name: CITY SEA FOODS INC
 Address: 531 TOWNE AVE
 City,State,Zip: LOS ANGELES, CA 90013
 File Number: 000272A1
 URL: <http://geotracker.waterboards.ca.gov/ustpdfs/pdf/000272A1.pdf>
 Region: STATE
 Facility ID: 00000003635
 Facility Type: Other
 Other Type: WHOLESALE FOODS
 Contact Name: Not reported
 Telephone: 2136265586
 Owner Name: CITY SEA FOODS INC.
 Owner Address: 531 TOWNE AVE.
 Owner City,St,Zip: LOS ANGELES, CA 90013
 Total Tanks: 0001

Tank Num: 001
 Container Num: 1
 Year Installed: 1979
 Tank Capacity: 00012000
 Tank Used for: PRODUCT
 Type of Fuel: UNLEADED
 Container Construction Thickness: Not reported
 Leak Detection: None

[Click here for Geo Tracker PDF:](#)

AI183 **CITY SEA FOODS INC**
West **531 S TOWNE AVE**
1/8-1/4 **LOS ANGELES, CA 90013**
0.179 mi.
947 ft. **Site 4 of 9 in cluster AI**

UST **U004306228**
 N/A

Relative:
Lower
Actual:
256 ft.

LOS ANGELES UST:
 Name: CITY SEA FOODS INC
 Address: 531 S TOWNE AVE
 City,State,Zip: LOS ANGELES, CA 90013
 Facility ID: FA0012590
 Last Run Date: 06/03/2019
 Status: INACTIVE

AF184 **6TH & CENTRAL**
SSW **LOS ANGELES, CA**
1/8-1/4
0.179 mi.
947 ft. **Site 2 of 6 in cluster AF**

UST **U004304029**
 N/A

Relative:
Lower
Actual:
254 ft.

LOS ANGELES UST:
 Name: Not reported
 Address: 6TH & CENTRAL
 City,State,Zip: LOS ANGELES, CA

MAP FINDINGS

Map ID			EDR ID Number
Direction			EPA ID Number
Distance			
Elevation	Site	Database(s)	

(Continued)

U004304029

Facility ID:	Not reported
Last Run Date:	01/01/1900
Status:	HISTORICAL

AC185 NW 1/8-1/4 0.179 mi. 947 ft.	428 BOYD ST LOS ANGELES, CA Site 2 of 4 in cluster AC	UST	U004302623 N/A
---	--	------------	---------------------------------

Relative: Higher Actual: 263 ft.	LOS ANGELES UST: Name: Address: City,State,Zip: Facility ID: Last Run Date: Status:	Not reported 428 BOYD ST LOS ANGELES, CA Not reported 01/01/1900 HISTORICAL
---	--	--

AC186 NW 1/8-1/4 0.180 mi. 950 ft.	ROARK GRAPHIC SUPPLIES CORP 424 E BOYD ST LOS ANGELES, CA 90013 Site 3 of 4 in cluster AC	HAZMAT	S123551147 N/A
---	--	---------------	---------------------------------

Relative: Higher Actual: 263 ft.	LOS ANGELES HM: Name: Address: City,State,Zip: Facility ID: Last Run Date: Status:	ROARK GRAPHIC SUPPLIES CORP 424 E BOYD ST LOS ANGELES, CA 90013 FA0033419 06/01/2019 INACTIVE
---	---	--

AC187 NW 1/8-1/4 0.180 mi. 952 ft.	420 BOYD ST LOS ANGELES, CA Site 4 of 4 in cluster AC	UST	U004302561 N/A
---	--	------------	---------------------------------

Relative: Higher Actual: 263 ft.	LOS ANGELES UST: Name: Address: City,State,Zip: Facility ID: Last Run Date: Status:	Not reported 420 BOYD ST LOS ANGELES, CA Not reported 01/01/1900 HISTORICAL
---	--	--

MAP FINDINGS

Map ID			EDR ID Number
Direction			EPA ID Number
Distance			
Elevation	Site	Database(s)	

AJ188 NW 1/8-1/4 0.180 mi. 953 ft.	FUNLAND TOYS 420 S SAN PEDRO ST LOS ANGELES, CA 90013 Site 1 of 6 in cluster AJ Relative: LOS ANGELES UST: Higher Name: FUNLAND TOYS Address: 420 S SAN PEDRO ST City,State,Zip: LOS ANGELES, CA 90013 Facility ID: FA0034212 Last Run Date: 06/03/2019 Status: INACTIVE	UST U004307602 N/A
---	--	---

AJ189 NW 1/8-1/4 0.180 mi. 953 ft.	FUNLAND TOYS 420 S SAN PEDRO ST LOS ANGELES, CA 90013 Site 2 of 6 in cluster AJ Relative: LOS ANGELES HM: Higher Name: FUNLAND TOYS Address: 420 S SAN PEDRO ST City,State,Zip: LOS ANGELES, CA 90013 Facility ID: FA0034212 Last Run Date: 06/01/2019 Status: INACTIVE	HAZMAT S123551270 N/A
---	---	--

Y190 ESE 1/8-1/4 0.181 mi. 958 ft.	STANDARD COOPERAGE CO. 501 S HEWITT ST LOS ANGELES, CA 90013 Site 3 of 4 in cluster Y Relative: Lower Actual: SWEEPS UST: 257 ft. Name: O S SMITH TRUCKING SERVICE, INC Address: 501 S HEWITT ST City: LOS ANGELES Status: Not reported Comp Number: 151 Number: Not reported Board Of Equalization: 44-010998 Referral Date: Not reported Action Date: Not reported Created Date: Not reported Owner Tank Id: Not reported SWRCB Tank Id: 19-050-000151-000001 Tank Status: Not reported Capacity: 1000 Active Date: Not reported Tank Use: M.V. FUEL STG: PRODUCT Content: REG UNLEADED Number Of Tanks: 3 Name: O S SMITH TRUCKING SERVICE, INC	SWEEPS UST HIST UST CA FID UST HAZNET NPDES HAZMAT HWTS S101583807 N/A
---	--	---

Map ID
Direction
Distance
Elevation

MAP FINDINGS

Site

Database(s)

EDR ID Number
EPA ID Number

STANDARD COOPERAGE CO. (Continued)

S101583807

Address: 501 S HEWITT ST
City: LOS ANGELES
Status: Not reported
Comp Number: 151
Number: Not reported
Board Of Equalization: 44-010998
Referral Date: Not reported
Action Date: Not reported
Created Date: Not reported
Owner Tank Id: Not reported
SWRCB Tank Id: 19-050-000151-000002
Tank Status: Not reported
Capacity: 1000
Active Date: Not reported
Tank Use: M.V. FUEL
STG: PRODUCT
Content: REG UNLEADED
Number Of Tanks: Not reported

Name: O S SMITH TRUCKING SERVICE, INC
Address: 501 S HEWITT ST
City: LOS ANGELES
Status: Not reported
Comp Number: 151
Number: Not reported
Board Of Equalization: 44-010998
Referral Date: Not reported
Action Date: Not reported
Created Date: Not reported
Owner Tank Id: Not reported
SWRCB Tank Id: 19-050-000151-000003
Tank Status: Not reported
Capacity: 5000
Active Date: Not reported
Tank Use: M.V. FUEL
STG: PRODUCT
Content: REG UNLEADED
Number Of Tanks: Not reported

HIST UST:

Name: N S SMITH TRUCKING SERVICE INC
Address: 501 SO HEWITT
City,State,Zip: LOS ANGELES, CA 90013
File Number: 000270DB
URL: <http://geotracker.waterboards.ca.gov/ustpdfs/pdf/000270DB.pdf>
Region: Not reported
Facility ID: Not reported
Facility Type: Not reported
Other Type: Not reported
Contact Name: Not reported
Telephone: Not reported
Owner Name: Not reported
Owner Address: Not reported
Owner City,St,Zip: Not reported
Total Tanks: Not reported

Tank Num: Not reported

Map ID
Direction
Distance
Elevation

MAP FINDINGS

Site

Database(s)

EDR ID Number
EPA ID Number

STANDARD COOPERAGE CO. (Continued)

S101583807

Container Num: Not reported
Year Installed: Not reported
Tank Capacity: Not reported
Tank Used for: Not reported
Type of Fuel: Not reported
Container Construction Thickness: Not reported
Leak Detection: Not reported

[Click here for Geo Tracker PDF:](#)

CA FID UST:

Facility ID: 19006431
Regulated By: UTNKI
Regulated ID: 00003170
Cortese Code: Not reported
SIC Code: Not reported
Facility Phone: 2136264006
Mail To: Not reported
Mailing Address: 501 S HEWITT ST
Mailing Address 2: Not reported
Mailing City,St,Zip: LOS ANGELES 900130000
Contact: Not reported
Contact Phone: Not reported
DUNs Number: Not reported
NPDES Number: Not reported
EPA ID: Not reported
Comments: Not reported
Status: Inactive

HAZNET:

Name: LOS ANGELES DEPARTMENT OF WATER AND POWER
Address: 501 S HEWITT ST
Address 2: Not reported
City,State,Zip: LOS ANGELES, CA 900132217
Contact: MICHAEL SILVERMAN
Telephone: 2133673995
Mailing Name: Not reported
Mailing Address: 111 N HOPE ST RM 1050

Year: 2015
Gepaid: CAC002805255
TSD EPA ID: CAD980675276
CA Waste Code: 352 - Other organic solids
Disposal Method: H132 - Landfill Or Surface Impoundment That Will Be Closed As
Landfill(To Include On-Site Treatment And/Or Stabilization)
Tons: 398.6444

Additional Info:

Year: 2015
Gen EPA ID: CAC002805255

Shipment Date: 20150507
Creation Date: 7/16/2015 22:15:31
Receipt Date: 20150507
Manifest ID: 008317375FLE

Map ID
Direction
Distance
Elevation

MAP FINDINGS

Site

Database(s)

EDR ID Number
EPA ID Number

STANDARD COOPERAGE CO. (Continued)

S101583807

Trans EPA ID: MAD039322250
Trans Name: CLEAN HARBORS ENVIRONMENTAL SERVICES INC
Trans 2 EPA ID: Not reported
Trans 2 Name: Not reported
TSDf EPA ID: CAD980675276
Trans Name: CLEAN HARBORS BUTTONWILLOW LLC
TSDf Alt EPA ID: Not reported
TSDf Alt Name: Not reported
Waste Code Description: 352 - Other organic solids
RCRA Code: Not reported
Meth Code: H132 - Landfill Or Surface Impoundment That Will Be Closed As
Landfill(To Include On-Site Treatment And/Or Stabilization)
Quantity Tons: 14.3276
Waste Quantity: 17
Quantity Unit: Y
Additional Code 1: Not reported
Additional Code 2: Not reported
Additional Code 3: Not reported
Additional Code 4: Not reported
Additional Code 5: Not reported
Shipment Date: 20150506
Creation Date: 7/16/2015 22:15:31
Receipt Date: 20150506
Manifest ID: 008317374FLE
Trans EPA ID: MAD039322250
Trans Name: CLEAN HARBORS ENVIRONMENTAL SERVICES INC
Trans 2 EPA ID: Not reported
Trans 2 Name: Not reported
TSDf EPA ID: CAD980675276
Trans Name: CLEAN HARBORS BUTTONWILLOW LLC
TSDf Alt EPA ID: Not reported
TSDf Alt Name: Not reported
Waste Code Description: 352 - Other organic solids
RCRA Code: Not reported
Meth Code: H132 - Landfill Or Surface Impoundment That Will Be Closed As
Landfill(To Include On-Site Treatment And/Or Stabilization)
Quantity Tons: 16.856
Waste Quantity: 20
Quantity Unit: Y
Additional Code 1: Not reported
Additional Code 2: Not reported
Additional Code 3: Not reported
Additional Code 4: Not reported
Additional Code 5: Not reported
Shipment Date: 20150506
Creation Date: 7/16/2015 22:15:31
Receipt Date: 20150506
Manifest ID: 008317373FLE
Trans EPA ID: MAD039322250
Trans Name: CLEAN HARBORS ENVIRONMENTAL SERVICES INC
Trans 2 EPA ID: Not reported
Trans 2 Name: Not reported
TSDf EPA ID: CAD980675276
Trans Name: CLEAN HARBORS BUTTONWILLOW LLC
TSDf Alt EPA ID: Not reported

Map ID
Direction
Distance
Elevation

MAP FINDINGS

Site

Database(s)

EDR ID Number
EPA ID Number

STANDARD COOPERAGE CO. (Continued)

S101583807

TSDF Alt Name: Not reported
Waste Code Description: 352 - Other organic solids
RCRA Code: Not reported
Meth Code: H132 - Landfill Or Surface Impoundment That Will Be Closed As Landfill(To Include On-Site Treatment And/Or Stabilization)
Quantity Tons: 15.1704
Waste Quantity: 18
Quantity Unit: Y
Additional Code 1: Not reported
Additional Code 2: Not reported
Additional Code 3: Not reported
Additional Code 4: Not reported
Additional Code 5: Not reported

Shipment Date: 20150506
Creation Date: 7/16/2015 22:15:31
Receipt Date: 20150506
Manifest ID: 008317376FLE
Trans EPA ID: MAD039322250
Trans Name: CLEAN HARBORS ENVIRONMENTAL SERVICES INC
Trans 2 EPA ID: Not reported
Trans 2 Name: Not reported
TSDF EPA ID: CAD980675276
Trans Name: CLEAN HARBORS BUTTONWILLOW LLC
TSDF Alt EPA ID: Not reported
TSDF Alt Name: Not reported
Waste Code Description: 352 - Other organic solids
RCRA Code: Not reported
Meth Code: H132 - Landfill Or Surface Impoundment That Will Be Closed As Landfill(To Include On-Site Treatment And/Or Stabilization)

Quantity Tons: 16.856
Waste Quantity: 20
Quantity Unit: Y
Additional Code 1: Not reported
Additional Code 2: Not reported
Additional Code 3: Not reported
Additional Code 4: Not reported
Additional Code 5: Not reported

Shipment Date: 20150421
Creation Date: 8/21/2015 22:15:46
Receipt Date: 20150421
Manifest ID: 007080856FLE
Trans EPA ID: MAD039322250
Trans Name: CLEAN HARBORS ENVIRONMENTAL SERVICES INC
Trans 2 EPA ID: Not reported
Trans 2 Name: Not reported
TSDF EPA ID: CAD980675276
Trans Name: CLEAN HARBORS BUTTONWILLOW LLC
TSDF Alt EPA ID: Not reported
TSDF Alt Name: Not reported
Waste Code Description: 352 - Other organic solids
RCRA Code: Not reported
Meth Code: H132 - Landfill Or Surface Impoundment That Will Be Closed As Landfill(To Include On-Site Treatment And/Or Stabilization)

Quantity Tons: 16.856
Waste Quantity: 20

Map ID
Direction
Distance
Elevation

MAP FINDINGS

Site

Database(s)

EDR ID Number
EPA ID Number

STANDARD COOPERAGE CO. (Continued)

S101583807

Quantity Unit:	Y
Additional Code 1:	Not reported
Additional Code 2:	Not reported
Additional Code 3:	Not reported
Additional Code 4:	Not reported
Additional Code 5:	Not reported
Shipment Date:	20150421
Creation Date:	8/21/2015 22:15:46
Receipt Date:	20150421
Manifest ID:	008317362FLE
Trans EPA ID:	MAD039322250
Trans Name:	CLEAN HARBORS ENVIRONMENTAL SERVICES INC
Trans 2 EPA ID:	Not reported
Trans 2 Name:	Not reported
TSDf EPA ID:	CAD980675276
Trans Name:	CLEAN HARBORS BUTTONWILLOW LLC
TSDf Alt EPA ID:	Not reported
TSDf Alt Name:	Not reported
Waste Code Description:	352 - Other organic solids
RCRA Code:	Not reported
Meth Code:	H132 - Landfill Or Surface Impoundment That Will Be Closed As Landfill(To Include On-Site Treatment And/Or Stabilization)
Quantity Tons:	16.856
Waste Quantity:	20
Quantity Unit:	Y
Additional Code 1:	Not reported
Additional Code 2:	Not reported
Additional Code 3:	Not reported
Additional Code 4:	Not reported
Additional Code 5:	Not reported
Shipment Date:	20150421
Creation Date:	8/21/2015 22:15:46
Receipt Date:	20150421
Manifest ID:	008317361FLE
Trans EPA ID:	MAD039322250
Trans Name:	CLEAN HARBORS ENVIRONMENTAL SERVICES INC
Trans 2 EPA ID:	Not reported
Trans 2 Name:	Not reported
TSDf EPA ID:	CAD980675276
Trans Name:	CLEAN HARBORS BUTTONWILLOW LLC
TSDf Alt EPA ID:	Not reported
TSDf Alt Name:	Not reported
Waste Code Description:	352 - Other organic solids
RCRA Code:	Not reported
Meth Code:	H132 - Landfill Or Surface Impoundment That Will Be Closed As Landfill(To Include On-Site Treatment And/Or Stabilization)
Quantity Tons:	16.856
Waste Quantity:	20
Quantity Unit:	Y
Additional Code 1:	Not reported
Additional Code 2:	Not reported
Additional Code 3:	Not reported
Additional Code 4:	Not reported
Additional Code 5:	Not reported

Map ID
Direction
Distance
Elevation

MAP FINDINGS

Site

Database(s)

EDR ID Number
EPA ID Number

STANDARD COOPERAGE CO. (Continued)

S101583807

Shipment Date: 20150420
Creation Date: 8/21/2015 22:15:38
Receipt Date: 20150420
Manifest ID: 008318906FLE
Trans EPA ID: MAD039322250
Trans Name: CLEAN HARBORS ENVIRONMENTAL SERVICES INC
Trans 2 EPA ID: Not reported
Trans 2 Name: Not reported
TSDf EPA ID: CAD980675276
Trans Name: CLEAN HARBORS BUTTONWILLOW LLC
TSDf Alt EPA ID: Not reported
TSDf Alt Name: Not reported
Waste Code Description: 352 - Other organic solids
RCRA Code: Not reported
Meth Code: H132 - Landfill Or Surface Impoundment That Will Be Closed As
Landfill(To Include On-Site Treatment And/Or Stabilization)
Quantity Tons: 16.856
Waste Quantity: 20
Quantity Unit: Y
Additional Code 1: Not reported
Additional Code 2: Not reported
Additional Code 3: Not reported
Additional Code 4: Not reported
Additional Code 5: Not reported

Shipment Date: 20150420
Creation Date: 8/21/2015 22:15:38
Receipt Date: 20150420
Manifest ID: 008318905FLE
Trans EPA ID: MAD039322250
Trans Name: CLEAN HARBORS ENVIRONMENTAL SERVICES INC
Trans 2 EPA ID: Not reported
Trans 2 Name: Not reported
TSDf EPA ID: CAD980675276
Trans Name: CLEAN HARBORS BUTTONWILLOW LLC
TSDf Alt EPA ID: Not reported
TSDf Alt Name: Not reported
Waste Code Description: 352 - Other organic solids
RCRA Code: Not reported
Meth Code: H132 - Landfill Or Surface Impoundment That Will Be Closed As
Landfill(To Include On-Site Treatment And/Or Stabilization)
Quantity Tons: 16.856
Waste Quantity: 20
Quantity Unit: Y
Additional Code 1: Not reported
Additional Code 2: Not reported
Additional Code 3: Not reported
Additional Code 4: Not reported
Additional Code 5: Not reported

Shipment Date: 20150420
Creation Date: 8/21/2015 22:15:38
Receipt Date: 20150420
Manifest ID: 008318904FLE
Trans EPA ID: MAD039322250
Trans Name: CLEAN HARBORS ENVIRONMENTAL SERVICES INC
Trans 2 EPA ID: Not reported

Map ID
Direction
Distance
Elevation

MAP FINDINGS

Site

Database(s)

EDR ID Number
EPA ID Number

STANDARD COOPERAGE CO. (Continued)

S101583807

Trans 2 Name: Not reported
TSDf EPA ID: CAD980675276
Trans Name: CLEAN HARBORS BUTTONWILLOW LLC
TSDf Alt EPA ID: Not reported
TSDf Alt Name: Not reported
Waste Code Description: 352 - Other organic solids
RCRA Code: Not reported
Meth Code: H132 - Landfill Or Surface Impoundment That Will Be Closed As
Landfill(To Include On-Site Treatment And/Or Stabilization)

Quantity Tons: 16.856
Waste Quantity: 20
Quantity Unit: Y
Additional Code 1: Not reported
Additional Code 2: Not reported
Additional Code 3: Not reported
Additional Code 4: Not reported
Additional Code 5: Not reported

NPDES:

Name: STANDARD COOPERAGE CO.
Address: 501 S HEWITT ST
City,State,Zip: LOS ANGELES, CA 90013
Facility Status: Not reported
NPDES Number: Not reported
Region: Not reported
Agency Number: Not reported
Regulatory Measure ID: Not reported
Place ID: Not reported
Order Number: Not reported
WDID: 4 19IN600260
Regulatory Measure Type: Industrial
Program Type: Not reported
Adoption Date Of Regulatory Measure: Not reported
Effective Date Of Regulatory Measure: Not reported
Termination Date Of Regulatory Measure: Not reported
Expiration Date Of Regulatory Measure: Not reported
Discharge Address: Not reported
Discharge Name: Not reported
Discharge City: Not reported
Discharge State: Not reported
Discharge Zip: Not reported
Status: Undetermined
Status Date: 02/26/2010
Operator Name: Not available - Nonfiler Organization
Operator Address: Not reported
Operator City: Not reported
Operator State: Not reported
Operator Zip: Not reported

LOS ANGELES HM:

Name: JAMES E SMITH
Address: 501 S HEWITT ST
City,State,Zip: LOS ANGELES, CA 90013
Facility ID: FA0001527
Last Run Date: 06/01/2019
Status: INACTIVE

Map ID
Direction
Distance
Elevation

MAP FINDINGS

Site

Database(s)

EDR ID Number
EPA ID Number

STANDARD COOPERAGE CO. (Continued)

S101583807

HWTS:

Name: LOS ANGELES DEPARTMENT OF WATER AND POWER
Address: 501 S HEWITT ST
Address 2: Not reported
City,State,Zip: LOS ANGELES, CA 900132217
EPA ID: CAC002805255
Inactive Date: 05/28/2015
Create Date: 02/26/2015
Last Act Date: 05/29/2015
Mailing Name: Not reported
Mailing Address: 111 N HOPE ST RM 1050
Mailing Address 2: Not reported
Mailing City,State,Zip: LOS ANGELES, CA 900122607
Owner Name: MARK SEDLACEK
Owner Address: 111 N HOPE ST RM 1050
Owner Address 2: Not reported
Owner City,State,Zip: LOS ANGELES, CA 900122607
Contact Name: MICHAEL SILVERMAN
Contact Address: 111 N HOPE ST RM 1050
Contact Address 2: Not reported
City,State,Zip: LOS ANGELES, CA 900122607

Y191
ESE
1/8-1/4
0.181 mi.
958 ft.

N S SMITH TRUCKING SERVICE,INC
501 S HEWITT ST
LOS ANGELES, CA 90013
Site 4 of 4 in cluster Y

HIST UST U001560561
N/A

Relative:
Lower
Actual:
257 ft.

HIST UST:
Name: N S SMITH TRUCKING SERVICE,INC
Address: 501 S HEWITT ST
City,State,Zip: LOS ANGELES, CA 90013
File Number: Not reported
URL: Not reported
Region: STATE
Facility ID: 00000003170
Facility Type: Other
Other Type: TRUCK SERVICE
Contact Name: JAMES E. SMITH, PRESIDENT
Telephone: 2136264006
Owner Name: JAMES E OR ELAINE M SMITH
Owner Address: 501 S. HEWITT ST
Owner City,St,Zip: LOS ANGELES, CA 90013
Total Tanks: 0003

Tank Num: 001
Container Num: 1
Year Installed: Not reported
Tank Capacity: 00001000
Tank Used for: PRODUCT
Type of Fuel: REGULAR
Container Construction Thickness: Not reported
Leak Detection: Visual, Stock Inventor, Pressure Test

Tank Num: 002
Container Num: 11
Year Installed: Not reported

Map ID
Direction
Distance
Elevation

MAP FINDINGS

Site

Database(s)

EDR ID Number
EPA ID Number

N S SMITH TRUCKING SERVICE,INC (Continued)

U001560561

Tank Capacity: 00001000
Tank Used for: PRODUCT
Type of Fuel: REGULAR
Container Construction Thickness: Not reported
Leak Detection: Visual, Stock Inventor, Pressure Test

Tank Num: 003
Container Num: 111
Year Installed: Not reported
Tank Capacity: 00005000
Tank Used for: PRODUCT
Type of Fuel: REGULAR
Container Construction Thickness: Not reported
Leak Detection: Visual, Stock Inventor, Pressure Test

AF192
SSW
1/8-1/4
0.182 mi.
962 ft.

LEASEWAY TRANSPORTATION LEASIN
930 E 6TH ST
LOS ANGELES, CA 90021

HIST UST **U001560880**
N/A

Site 3 of 6 in cluster AF

Relative:
Lower

HIST UST:
Name: LEASEWAY TRANSPORTATION LEASIN
Address: 930 E 6TH ST
City,State,Zip: LOS ANGELES, CA 90021
File Number: Not reported
URL: Not reported
Region: STATE
Facility ID: 00000002227
Facility Type: Other
Other Type: TRUCK LEASING
Contact Name: JOHN PETRES
Telephone: 2135817121
Owner Name: LEASEWAY TRANSPORTATION LEASIN
Owner Address: 3350 E. BIRCH STREET, SUITE 10
Owner City,St,Zip: BREA, CA 92621
Total Tanks: 0004

Actual:
254 ft.

Tank Num: 001
Container Num: C-W1
Year Installed: Not reported
Tank Capacity: 00000000
Tank Used for: WASTE
Type of Fuel: WASTE OIL
Container Construction Thickness: Not reported
Leak Detection: None

Tank Num: 002
Container Num: C-U1
Year Installed: Not reported
Tank Capacity: 00008175
Tank Used for: PRODUCT
Type of Fuel: UNLEADED
Container Construction Thickness: Not reported
Leak Detection: Stock Inventor

Tank Num: 003
Container Num: C-D1

Map ID
Direction
Distance
Elevation

MAP FINDINGS

Site

Database(s)

EDR ID Number
EPA ID Number

LEASEWAY TRANSPORTATION LEASIN (Continued)

U001560880

Year Installed: Not reported
Tank Capacity: 00010000
Tank Used for: PRODUCT
Type of Fuel: DIESEL
Container Construction Thickness: Not reported
Leak Detection: Stock Inventor

Tank Num: 004
Container Num: C-G1
Year Installed: Not reported
Tank Capacity: 00010000
Tank Used for: PRODUCT
Type of Fuel: REGULAR
Container Construction Thickness: Not reported
Leak Detection: Stock Inventor

AF193
SSW
1/8-1/4
0.182 mi.
962 ft.

CURRENT OCCUPANT
930 E 6TH ST
LOS ANGELES, CA 90021
Site 4 of 6 in cluster AF

SWEEPS UST **S101586599**
HIST UST **N/A**
CA FID UST

Relative:
Lower
Actual:
254 ft.

SWEEPS UST:
Name: CURRENT OCCUPANT
Address: 930 E 6TH ST
City: LOS ANGELES
Status: Not reported
Comp Number: 77
Number: Not reported
Board Of Equalization: 44-031770
Referral Date: Not reported
Action Date: Not reported
Created Date: Not reported
Owner Tank Id: Not reported
SWRCB Tank Id: 19-050-000077-000001
Tank Status: Not reported
Capacity: Not reported
Active Date: Not reported
Tank Use: OIL
STG: WASTE
Content: WASTE OIL
Number Of Tanks: 4

Name: CURRENT OCCUPANT
Address: 930 E 6TH ST
City: LOS ANGELES
Status: Not reported
Comp Number: 77
Number: Not reported
Board Of Equalization: 44-031770
Referral Date: Not reported
Action Date: Not reported
Created Date: Not reported
Owner Tank Id: Not reported
SWRCB Tank Id: 19-050-000077-000002
Tank Status: Not reported
Capacity: 8175
Active Date: Not reported

Map ID
Direction
Distance
Elevation

MAP FINDINGS

Site

Database(s)

EDR ID Number
EPA ID Number

CURRENT OCCUPANT (Continued)

S101586599

Tank Use: M.V. FUEL
STG: PRODUCT
Content: REG UNLEADED
Number Of Tanks: Not reported

Name: CURRENT OCCUPANT
Address: 930 E 6TH ST
City: LOS ANGELES
Status: Not reported
Comp Number: 77
Number: Not reported
Board Of Equalization: 44-031770
Referral Date: Not reported
Action Date: Not reported
Created Date: Not reported
Owner Tank Id: Not reported
SWRCB Tank Id: 19-050-000077-000003
Tank Status: Not reported
Capacity: 10000
Active Date: Not reported
Tank Use: M.V. FUEL
STG: PRODUCT
Content: DIESEL
Number Of Tanks: Not reported

Name: CURRENT OCCUPANT
Address: 930 E 6TH ST
City: LOS ANGELES
Status: Not reported
Comp Number: 77
Number: Not reported
Board Of Equalization: 44-031770
Referral Date: Not reported
Action Date: Not reported
Created Date: Not reported
Owner Tank Id: Not reported
SWRCB Tank Id: 19-050-000077-000004
Tank Status: Not reported
Capacity: 10000
Active Date: Not reported
Tank Use: M.V. FUEL
STG: PRODUCT
Content: REG UNLEADED
Number Of Tanks: Not reported

HIST UST:

Name: LEASEWAY TRANSPORTATION LEASIN
Address: 930 EAST 6TH STREET
City,State,Zip: LOS ANGELES, CA 90021
File Number: 00027541
URL: <http://geotracker.waterboards.ca.gov/ustpdfs/pdf/00027541.pdf>
Region: Not reported
Facility ID: Not reported
Facility Type: Not reported
Other Type: Not reported
Contact Name: Not reported
Telephone: Not reported

Map ID
Direction
Distance
Elevation

MAP FINDINGS

Site

Database(s)

EDR ID Number
EPA ID Number

CURRENT OCCUPANT (Continued)

S101586599

Owner Name: Not reported
Owner Address: Not reported
Owner City,St,Zip: Not reported
Total Tanks: Not reported

Tank Num: Not reported
Container Num: Not reported
Year Installed: Not reported
Tank Capacity: Not reported
Tank Used for: Not reported
Type of Fuel: Not reported
Container Construction Thickness: Not reported
Leak Detection: Not reported

[Click here for Geo Tracker PDF:](#)

CA FID UST:

Facility ID: 19054160
Regulated By: UTKNI
Regulated ID: 00002227
Cortese Code: Not reported
SIC Code: Not reported
Facility Phone: 2130000000
Mail To: Not reported
Mailing Address: 930 E 6TH ST
Mailing Address 2: Not reported
Mailing City,St,Zip: LOS ANGELES 900210000
Contact: Not reported
Contact Phone: Not reported
DUNs Number: Not reported
NPDES Number: Not reported
EPA ID: Not reported
Comments: Not reported
Status: Inactive

AF194
SSW
1/8-1/4
0.182 mi.
962 ft.

930 E 6TH ST
LOS ANGELES, CA
Site 5 of 6 in cluster AF

UST U004305051
N/A

Relative:
Lower
Actual:
254 ft.

LOS ANGELES UST:
Name: Not reported
Address: 930 E 6TH ST
City,State,Zip: LOS ANGELES, CA
Facility ID: Not reported
Last Run Date: 01/01/1900
Status: HISTORICAL

MAP FINDINGS

Map ID
Direction
Distance
Elevation

Site

Database(s)

EDR ID Number
EPA ID Number

X195 **FREDRICK R ROLLINS**
NE **812 E TRACTION AVE**
1/8-1/4 **LOS ANGELES, CA 90013**
0.184 mi.
969 ft. **Site 3 of 3 in cluster X**

HAZMAT **S123544730**
N/A

Relative: LOS ANGELES HM:
Higher Name: FREDRICK R ROLLINS
 Address: 812 E TRACTION AVE
Actual: City,State,Zip: LOS ANGELES, CA 90013
264 ft. Facility ID: FA0009833
 Last Run Date: 06/01/2019
 Status: INACTIVE

Z196 **LA DWP - DISTRIBUTION STATION - 37**
SSE **1218 E FACTORY PL**
1/8-1/4 **LOS ANGELES, CA 90013**
0.187 mi.
987 ft. **Site 10 of 12 in cluster Z**

HAZMAT **S123546812**
N/A

Relative: LOS ANGELES HM:
Lower Name: LA DWP - DISTRIBUTION STATION - 37
 Address: 1218 E FACTORY PL
Actual: City,State,Zip: LOS ANGELES, CA 90013
253 ft. Facility ID: FA0017009
 Last Run Date: 06/01/2019
 Status: ACTIVE

Z197 **DISTRIBUTING STATION 37**
SSE **1218 FACTORY PL**
1/8-1/4 **LOS ANGELES, CA 90013**
0.187 mi.
987 ft. **Site 11 of 12 in cluster Z**

AST **A100419466**
N/A

Relative: AST:
Lower Name: DISTRIBUTING STATION 37
Actual: Address: 1218 FACTORY PL
253 ft. City/Zip: LOS ANGELES,90013
 Certified Unified Program Agencies: Not reported
 Owner: Los Angeles Department of Water and Power
 Total Gallons: Not reported
 CERSID: 10030147
 Facility ID: 19-051-017009
 Business Name: Los Angeles Department of Water and Power
 Phone: 213-367-0403
 Fax: Not reported
 Mailing Address: 111 N. Hope St. Room 1050
 Mailing Address City: Los Angeles
 Mailing Address State: CA
 Mailing Address Zip Code: 90012
 Operator Name: Los Angeles Department of Water and Power
 Operator Phone: 213-367-0403
 Owner Phone: 213-367-0403
 Owner Mail Address: 111 N. Hope St. Room 1050
 Owner State: CA
 Owner Zip Code: 90012
 Owner Country: United States
 Property Owner Name: Not reported

Map ID
 Direction
 Distance
 Elevation

MAP FINDINGS

Site

Database(s)

EDR ID Number
 EPA ID Number

DISTRIBUTING STATION 37 (Continued)

A100419466

Property Owner Phone: Not reported
 Property Owner Mailing Address: Not reported
 Property Owner City: Not reported
 Property Owner Stat : Not reported
 Property Owner Zip Code: Not reported
 Property Owner Country: Not reported
 EPAID: Not reported

V198
NNW
1/8-1/4
0.189 mi.
997 ft.

447-49 E 3RD ST
LOS ANGELES, CA

Site 2 of 2 in cluster V

UST U004302734
N/A

Relative:
Higher
Actual:
265 ft.

LOS ANGELES UST:
 Name: Not reported
 Address: 447-49 E 3RD ST
 City,State,Zip: LOS ANGELES, CA
 Facility ID: Not reported
 Last Run Date: 01/01/1900
 Status: HISTORICAL

Z199
South
1/8-1/4
0.190 mi.
1005 ft.

SITE 1 WEST - BRIDGE PROJECT
580 SOUTH ALAMEDA STREET
LOS ANGELES, CA 90013

Site 12 of 12 in cluster Z

US BROWNFIELDS 1016679951
N/A

Relative:
Lower
Actual:
253 ft.

US BROWNFIELDS:
 Name: SITE 1 WEST - BRIDGE PROJECT
 Address: 580 SOUTH ALAMEDA STREET
 City,State,Zip: LOS ANGELES, CA 90013
 Recipient Name: Los Angeles, City of
 Grant Type: Assessment
 Property Number: -
 Parcel size: 0.5
 Latitude: 34.038839
 Longitude: -118.238163
 HCM Label: -
 Map Scale: -
 Point of Reference: -
 Highlights: -
 Datum: World Geodetic System of 1984
 Acres Property ID: 167382
 IC Data Access: -
 Start Date: -
 Redev Completion Date: -
 Completed Date: -
 Acres Cleaned Up: -
 Cleanup Funding: -
 Cleanup Funding Source: -
 Assessment Funding: 6905
 Assessment Funding Source: EPA
 Redevelopment Funding: -
 Redev. Funding Source: -
 Redev. Funding Entity Name: -

Map ID
Direction
Distance
Elevation

MAP FINDINGS

Site

Database(s)

EDR ID Number
EPA ID Number

SITE 1 WEST - BRIDGE PROJECT (Continued)

1016679951

Redevelopment Start Date: -
Assessment Funding Entity: US EPA - Brownfields Assessment Cooperative Agreement
Cleanup Funding Entity: -
Grant Type: Petroleum
Accomplishment Type: Phase I Environmental Assessment
Accomplishment Count: Y
Cooperative Agreement Number: 96934601
Start Date: 10/22/2013
Ownership Entity: -
Completion Date: 10/22/2013
Current Owner: -
Did Owner Change: -
Cleanup Required: U
Video Available: -
Photo Available: -
Institutional Controls Required: U
IC Category Proprietary Controls: -
IC Cat. Info. Devices: -
IC Cat. Gov. Controls: -
IC Cat. Enforcement Permit Tools: -
IC in place date: -
IC in place: -
State/tribal program date: -
State/tribal program ID: -
State/tribal NFA date: -
Air cleaned: -
Asbestos found: -
Asbestos cleaned: -
Controlled substance found: -
Controlled substance cleaned: -
Drinking water affected: -
Drinking water cleaned: -
Groundwater affected: -
Groundwater cleaned: -
Lead contaminant found: -
Lead cleaned up: -
No media affected: -
Unknown media affected: -
Other cleaned up: -
Other metals found: -
Other metals cleaned: -
Other contaminants found: -
Other contams found description: -
PAHs found: -
PAHs cleaned up: -
PCBs found: -
PCBs cleaned up: -
Petro products found: -
Petro products cleaned: -
Sediments found: -
Sediments cleaned: -
Soil affected: -
Soil cleaned up: -
Surface water cleaned: -
VOCs found: -
VOCs cleaned: -
Cleanup other description: -

Map ID
 Direction
 Distance
 Elevation

MAP FINDINGS

Site

Database(s)

EDR ID Number
 EPA ID Number

SITE 1 WEST - BRIDGE PROJECT (Continued)

1016679951

Num. of cleanup and re-dev. jobs:	-
Past use greenspace acreage:	-
Past use residential acreage:	-
Surface Water:	-
Past use commercial acreage:	-
Past use industrial acreage:	-
Future use greenspace acreage:	-
Future use residential acreage:	-
Future use commercial acreage:	-
Future use industrial acreage:	-
Superfund Fed. landowner flag:	-
Arsenic cleaned up:	-
Cadmium cleaned up:	-
Chromium cleaned up:	-
Copper cleaned up:	-
Iron cleaned up:	-
mercury cleaned up:	-
Nickel Cleaned Up:	-
No clean up:	-
Pesticides cleaned up:	-
Selenium cleaned up:	-
SVOCs cleaned up:	-
Unknown clean up:	-
Arsenic contaminant found:	-
Cadmium contaminant found:	-
Chromium contaminant found:	-
Copper contaminant found:	-
Iron contaminant found:	-
Mercury contaminant found:	-
Nickel contaminant found:	-
No contaminant found:	-
Pesticides contaminant found:	-
Selenium contaminant found:	-
SVOCs contaminant found:	-
Unknown contaminant found:	-
Future Use: Multistory	-
Media affected Bluiding Material:	-
Media affected indoor air:	-
Building material media cleaned up:	-
Indoor air media cleaned up:	-
Unknown media cleaned up:	-
Past Use: Multistory	-
Property Description:	-
Below Poverty Number:	1605
Below Poverty Percent:	51
Meidan Income:	3183
Meidan Income Number:	2249
Meidan Income Percent:	71.46
Vacant Housing Number:	343
Vacant Housing Percent:	16.59
Unemployed Number:	267
Unemployed Percent:	8.48

MAP FINDINGS

Map ID
 Direction
 Distance
 Elevation

Site

Database(s)

EDR ID Number
 EPA ID Number

AK200 **DSD TRUCKING INC.**
East **452 S HEWITT ST**
1/8-1/4 **LOS ANGELES, CA 90013**
0.191 mi.
1007 ft. **Site 1 of 3 in cluster AK**

SWEEPS UST **S101584302**
CA FID UST **N/A**

Relative: SWEEPS UST:
Higher Name: DSD TRUCKING INC.
Actual: Address: 452 S HEWITT ST
259 ft. City: LOS ANGELES
 Status: Not reported
 Comp Number: 4298
 Number: Not reported
 Board Of Equalization: Not reported
 Referral Date: Not reported
 Action Date: Not reported
 Created Date: Not reported
 Owner Tank Id: Not reported
 SWRCB Tank Id: Not reported
 Tank Status: Not reported
 Capacity: Not reported
 Active Date: Not reported
 Tank Use: Not reported
 STG: Not reported
 Content: Not reported
 Number Of Tanks: Not reported

CA FID UST:
 Facility ID: 19010347
 Regulated By: UTKNI
 Regulated ID: Not reported
 Cortese Code: Not reported
 SIC Code: Not reported
 Facility Phone: 2135500537
 Mail To: Not reported
 Mailing Address: 452 S HEWITT ST
 Mailing Address 2: Not reported
 Mailing City,St,Zip: LOS ANGELES 900130000
 Contact: Not reported
 Contact Phone: Not reported
 DUNS Number: Not reported
 NPDES Number: Not reported
 EPA ID: Not reported
 Comments: Not reported
 Status: Inactive

W201
North **231 S CENTRAL AVE**
1/8-1/4 **LOS ANGELES, CA**
0.191 mi.
1009 ft. **Site 2 of 2 in cluster W**

UST **U004301324**
N/A

Relative: LOS ANGELES UST:
Higher Name: Not reported
Actual: Address: 231 S CENTRAL AVE
266 ft. City,State,Zip: LOS ANGELES, CA
 Facility ID: Not reported
 Last Run Date: 01/01/1900
 Status: HISTORICAL

MAP FINDINGS

Map ID			EDR ID Number
Direction			EPA ID Number
Distance			
Elevation	Site	Database(s)	

AL202 NNE 1/8-1/4 0.195 mi. 1028 ft.	MATERIAL TEST LABORATORY 510 E 2ND ST LOS ANGELES, CA 90012 Site 1 of 6 in cluster AL	HIST UST	U001560527 N/A
---	--	-----------------	---------------------------------

Relative: Higher Actual: 265 ft.	HIST UST: Name: MATERIAL TEST LABORATORY Address: 510 E 2ND ST City,State,Zip: LOS ANGELES, CA 90012 File Number: Not reported URL: Not reported Region: STATE Facility ID: 00000064853 Facility Type: Other Other Type: WATER/ELECTRIC UTILI Contact Name: HELMER F. HANSON Telephone: 2134815704 Owner Name: DEPARTMENT OF WATER AND POWER Owner Address: 111 N. HOPE STREET Owner City,St,Zip: LOS ANGELES, CA 90012 Total Tanks: 0002 Tank Num: 001 Container Num: 0266/OIL I Year Installed: 1972 Tank Capacity: 00001400 Tank Used for: WASTE Type of Fuel: Not reported Container Construction Thickness: 8 IN. Leak Detection: None, 10 Tank Num: 002 Container Num: 0267/USED Year Installed: 1972 Tank Capacity: 00000120 Tank Used for: WASTE Type of Fuel: Not reported Container Construction Thickness: Not reported Leak Detection: None	
---	---	--

AL203 NNE 1/8-1/4 0.195 mi. 1028 ft.	MATERIAL TEST LABORATORY 510 E SECOND STREET LOS ANGELES, CA 90012 Site 2 of 6 in cluster AL	HIST UST	S118412753 N/A
---	---	-----------------	---------------------------------

Relative: Higher Actual: 265 ft.	HIST UST: Name: MATERIAL TEST LABORATORY Address: 510 E SECOND STREET City,State,Zip: LOS ANGELES, CA 90012 File Number: 00027613 URL: http://geotracker.waterboards.ca.gov/ustpdfs/pdf/00027613.pdf Region: Not reported Facility ID: Not reported Facility Type: Not reported Other Type: Not reported Contact Name: Not reported Telephone: Not reported Owner Name: Not reported	
---	---	--

Map ID
Direction
Distance
Elevation

MAP FINDINGS

Site

Database(s)

EDR ID Number
EPA ID Number

MATERIAL TEST LABORATORY (Continued)

S118412753

Owner Address: Not reported
Owner City,St,Zip: Not reported
Total Tanks: Not reported

Tank Num: Not reported
Container Num: Not reported
Year Installed: Not reported
Tank Capacity: Not reported
Tank Used for: Not reported
Type of Fuel: Not reported
Container Construction Thickness: Not reported
Leak Detection: Not reported

[Click here for Geo Tracker PDF:](#)

AL204
NNE
1/8-1/4
0.195 mi.
1028 ft.

MATERIAL TEST LABORATORY
510 E 2ND ST
LOS ANGELES, CA 90012
Site 3 of 6 in cluster AL

CERS HAZ WASTE
SWEEPS UST
CA FID UST
HAZMAT
CERS

S101617143
N/A

Relative:
Higher

CERS HAZ WASTE:
Name: LA DWP - MATERIALS TESTING LABORATO
Address: 510 E 2ND ST
City,State,Zip: LOS ANGELES, CA 90012
Site ID: 128877
CERS ID: 10244572
CERS Description: Hazardous Waste Generator

Actual:
265 ft.

SWEEPS UST:
Name: MATERIAL TEST LABORATORY
Address: 510 E 2ND ST
City: LOS ANGELES
Status: Not reported
Comp Number: 6110
Number: Not reported
Board Of Equalization: Not reported
Referral Date: Not reported
Action Date: Not reported
Created Date: Not reported
Owner Tank Id: Not reported
SWRCB Tank Id: Not reported
Tank Status: Not reported
Capacity: Not reported
Active Date: Not reported
Tank Use: Not reported
STG: Not reported
Content: Not reported
Number Of Tanks: 0

CA FID UST:
Facility ID: 19054485
Regulated By: UTKNI
Regulated ID: Not reported
Cortese Code: Not reported
SIC Code: Not reported
Facility Phone: 2134817962

Map ID
Direction
Distance
Elevation

MAP FINDINGS

Site

Database(s)

EDR ID Number
EPA ID Number

MATERIAL TEST LABORATORY (Continued)

S101617143

Mail To: Not reported
Mailing Address: 510 E 2ND ST
Mailing Address 2: Not reported
Mailing City,St,Zip: LOS ANGELES 900120000
Contact: Not reported
Contact Phone: Not reported
DUNs Number: Not reported
NPDES Number: Not reported
EPA ID: Not reported
Comments: Not reported
Status: Inactive

LOS ANGELES HM:

Name: LA DWP - MATERIALS TESTING LABORATO
Address: 510 E 2ND ST
City,State,Zip: LOS ANGELES, CA 90012
Facility ID: FA0011242
Last Run Date: 06/01/2019
Status: ACTIVE

CERS:

Name: LA DWP - MATERIALS TESTING LABORATO
Address: 510 E 2ND ST
City,State,Zip: LOS ANGELES, CA 90012
Site ID: 128877
CERS ID: 10244572
CERS Description: Chemical Storage Facilities

Evaluation:

Eval General Type: Compliance Evaluation Inspection
Eval Date: 07-20-2016
Violations Found: No
Eval Type: Routine done by local agency
Eval Notes: On site for routine hazardous materials and business emergency plan inspection. Consent to enter and inspect was given by (MICHAEL SILVERMAN - ENVIRONMENTAL SPECIALIST). HAZMATS VERIFIED THROUGH CERS WHICH WAS SUBMITTED ON (4/27/2016). INSPECTION DONE AS PER INSTRUCTED BY SUPERVISOR AND CUPA MANAGER Observed the facility and inspected hazardous materials storage. Annual employee safety training records were maintained. The facility is responsible for identifying all hazardous materials, to include hazardous wastes, which are above disclosure thresholds. If there is a change in the type or amount of chemicals that are maintained on site, please submit revised documents (electronically) within 30 days of the change.
Eval Division: Los Angeles City Fire Department
Eval Program: HMRRP
Eval Source: CERS

Coordinates:

Site ID: 128877
Facility Name: LA DWP - MATERIALS TESTING LABORATO
Env Int Type Code: HWG
Program ID: 10244572
Coord Name: Not reported
Ref Point Type Desc: Center of a facility or station.
Latitude: 34.047110

Map ID
Direction
Distance
Elevation

MAP FINDINGS

Site

Database(s)

EDR ID Number
EPA ID Number

MATERIAL TEST LABORATORY (Continued)

S101617143

Longitude: -118.237870

Affiliation:

Affiliation Type Desc: Environmental Contact
Entity Name: Jennifer Madden
Entity Title: Not reported
Affiliation Address: 111 North Hope Street, Room 1050
Affiliation City: Los Angeles
Affiliation State: CA
Affiliation Country: Not reported
Affiliation Zip: 90012
Affiliation Phone: Not reported

Affiliation Type Desc: Property Owner
Entity Name: DEPARTMENT OF WATER AND POWER
Entity Title: Not reported
Affiliation Address: 111 N HOPE ST ROOM 1050
Affiliation City: LOS ANGELES
Affiliation State: CA
Affiliation Country: United States
Affiliation Zip: 90012
Affiliation Phone: (213) 367-0403

Affiliation Type Desc: CUPA District
Entity Name: Los Angeles City Fire Department
Entity Title: Not reported
Affiliation Address: 200 North Main Street, Room 1780
Affiliation City: Los Angeles
Affiliation State: CA
Affiliation Country: Not reported
Affiliation Zip: 90012
Affiliation Phone: (213) 978-3680

Affiliation Type Desc: Facility Mailing Address
Entity Name: Mailing Address
Entity Title: Not reported
Affiliation Address: 111 N HOPE ST ROOM 1050
Affiliation City: LOS ANGELES
Affiliation State: CA
Affiliation Country: Not reported
Affiliation Zip: 90012
Affiliation Phone: Not reported

Affiliation Type Desc: Legal Owner
Entity Name: DEPARTMENT OF WATER AND POWER
Entity Title: Not reported
Affiliation Address: 111 N HOPE ST ROOM 1050
Affiliation City: LOS ANGELES
Affiliation State: CA
Affiliation Country: United States
Affiliation Zip: 90012
Affiliation Phone: (213) 367-0403

Affiliation Type Desc: Operator
Entity Name: DEPARTMENT OF WATER AND POWER
Entity Title: Not reported
Affiliation Address: Not reported

Map ID
Direction
Distance
Elevation

MAP FINDINGS

Site

Database(s)

EDR ID Number
EPA ID Number

MATERIAL TEST LABORATORY (Continued)

S101617143

Affiliation City: Not reported
Affiliation State: Not reported
Affiliation Country: Not reported
Affiliation Zip: Not reported
Affiliation Phone: (213) 367-0403

Affiliation Type Desc: Parent Corporation
Entity Name: Los Angeles Department of Water and Power
Entity Title: Not reported
Affiliation Address: Not reported
Affiliation City: Not reported
Affiliation State: Not reported
Affiliation Country: Not reported
Affiliation Zip: Not reported
Affiliation Phone: Not reported

AL205
NNE
1/8-1/4
0.195 mi.
1028 ft.

LADWP MATERIAL TESTING LAB
510 E SECOND ST
LOS ANGELES, CA 90012
Site 4 of 6 in cluster AL

RCRA-SQG **1008194793**
CAR000161067

Relative:
Higher
Actual:
265 ft.

RCRA-SQG:
Date form received by agency: 2005-03-04 00:00:00
Facility name: LADWP MATERIAL TESTING LAB
Facility address: 510 E SECOND ST
LOS ANGELES, CA 90012
EPA ID: CAR000161067
Mailing address: 111 N HOPE ST
RM 1050
LOS ANGELES, CA 90012
Contact: MARK J SEDLACEK
Contact address: 111 N HOPE ST RM 1050
LOS ANGELES, CA 90012
Contact country: US
Contact telephone: 213-367-0403
Contact email: Not reported
EPA Region: 09
Classification: Small Small Quantity Generator
Description: Handler: generates more than 100 and less than 1000 kg of hazardous waste during any calendar month and accumulates less than 6000 kg of hazardous waste at any time; or generates 100 kg or less of hazardous waste during any calendar month, and accumulates more than 1000 kg of hazardous waste at any time

Owner/Operator Summary:
Owner/operator name: LA DEPT OF WATER AND POWER
Owner/operator address: Not reported
Not reported
Owner/operator country: US
Owner/operator telephone: Not reported
Owner/operator email: Not reported
Owner/operator fax: Not reported
Owner/operator extension: Not reported
Legal status: Municipal
Owner/Operator Type: Operator

Map ID
Direction
Distance
Elevation

MAP FINDINGS

Site

Database(s)

EDR ID Number
EPA ID Number

LADWP MATERIAL TESTING LAB (Continued)

1008194793

Owner/Op start date: 1973-06-01 00:00:00.
Owner/Op end date: Not reported

Owner/operator name: LA DEPT OF WATER AND POWER
Owner/operator address: Not reported
Not reported
Owner/operator country: US
Owner/operator telephone: Not reported
Owner/operator email: Not reported
Owner/operator fax: Not reported
Owner/operator extension: Not reported
Legal status: Municipal
Owner/Operator Type: Owner
Owner/Op start date: 1973-06-01 00:00:00.
Owner/Op end date: Not reported

Handler Activities Summary:

U.S. importer of hazardous waste: No
Mixed waste (haz. and radioactive): No
Recycler of hazardous waste: No
Transporter of hazardous waste: No
Treater, storer or disposer of HW: No
Underground injection activity: No
On-site burner exemption: No
Furnace exemption: No
Used oil fuel burner: No
Used oil processor: No
User oil refiner: No
Used oil fuel marketer to burner: No
Used oil Specification marketer: No
Used oil transfer facility: No
Used oil transporter: No

Hazardous Waste Summary:

. Waste code: D006
. Waste name: CADMIUM

. Waste code: D008
. Waste name: LEAD

Violation Status: No violations found

AL206 NORTH OF ANGEL CITY
NNE 510 E 2ND STREET
1/8-1/4 LOS ANGELES, CA 90012
0.195 mi.
1028 ft. Site 5 of 6 in cluster AL

US BROWNFIELDS 1026004417
FINDS N/A

Relative: US BROWNFIELDS:
Higher Name: NORTH OF ANGEL CITY
Address: 510 E 2ND STREET
Actual: City,State,Zip: LOS ANGELES, CA 90012
265 ft. Recipient Name: State of California High-Speed Rail Authority
Grant Type: Assessment
Property Number: 5163-009-901
Parcel size: 0.8
Latitude: 34.0467269

Map ID
Direction
Distance
Elevation

MAP FINDINGS

Site

Database(s)

EDR ID Number
EPA ID Number

NORTH OF ANGEL CITY (Continued)

1026004417

Longitude:	-118.2374493
HCM Label:	-
Map Scale:	-
Point of Reference:	-
Highlights:	-
Datum:	-
Acres Property ID:	239936
IC Data Access:	-
Start Date:	-
Redev Completion Date:	-
Completed Date:	-
Acres Cleaned Up:	-
Cleanup Funding:	-
Cleanup Funding Source:	-
Assessment Funding:	16732
Assessment Funding Source:	EPA
Redevelopment Funding:	-
Redev. Funding Source:	-
Redev. Funding Entity Name:	-
Redevelopment Start Date:	-
Assessment Funding Entity:	US EPA - Brownfields Assessment Cooperative Agreement
Cleanup Funding Entity:	-
Grant Type:	Petroleum
Accomplishment Type:	Phase I Environmental Assessment
Accomplishment Count:	Y
Cooperative Agreement Number:	99T61101
Start Date:	11/15/2018
Ownership Entity:	-
Completion Date:	6/25/2019
Current Owner:	-
Did Owner Change:	-
Cleanup Required:	U
Video Available:	-
Photo Available:	-
Institutional Controls Required:	U
IC Category Proprietary Controls:	-
IC Cat. Info. Devices:	-
IC Cat. Gov. Controls:	-
IC Cat. Enforcement Permit Tools:	-
IC in place date:	-
IC in place:	-
State/tribal program date:	-
State/tribal program ID:	-
State/tribal NFA date:	-
Air cleaned:	-
Asbestos found:	-
Asbestos cleaned:	-
Controlled substance found:	-
Controlled substance cleaned:	-
Drinking water affected:	-
Drinking water cleaned:	-
Groundwater affected:	-
Groundwater cleaned:	-
Lead contaminant found:	-
Lead cleaned up:	-
No media affected:	-
Unknown media affected:	-

Map ID
Direction
Distance
Elevation

MAP FINDINGS

Site

Database(s)

EDR ID Number
EPA ID Number

NORTH OF ANGEL CITY (Continued)

1026004417

Other cleaned up: -
Other metals found: -
Other metals cleaned: -
Other contaminants found: -
Other contams found description: -
PAHs found: -
PAHs cleaned up: -
PCBs found: -
PCBs cleaned up: -
Petro products found: -
Petro products cleaned: -
Sediments found: -
Sediments cleaned: -
Soil affected: -
Soil cleaned up: -
Surface water cleaned: -
VOCs found: -
VOCs cleaned: -
Cleanup other description: -
Num. of cleanup and re-dev. jobs: -
Past use greenspace acreage: -
Past use residential acreage: -
Surface Water: -
Past use commercial acreage: -
Past use industrial acreage: -
Future use greenspace acreage: -
Future use residential acreage: -
Future use commercial acreage: -
Future use industrial acreage: -
Superfund Fed. landowner flag: -
Arsenic cleaned up: -
Cadmium cleaned up: -
Chromium cleaned up: -
Copper cleaned up: -
Iron cleaned up: -
mercury cleaned up: -
Nickel Cleaned Up: -
No clean up: -
Pesticides cleaned up: -
Selenium cleaned up: -
SVOCs cleaned up: -
Unknown clean up: -
Arsenic contaminant found: -
Cadmium contaminant found: -
Chromium contaminant found: -
Copper contaminant found: -
Iron contaminant found: -
Mercury contaminant found: -
Nickel contaminant found: -
No contaminant found: -
Pesticides contaminant found: -
Selenium contaminant found: -
SVOCs contaminant found: -
Unknown contaminant found: -
Future Use: Multistory -
Media affected Bluiding Material: -
Media affected indoor air: -

Map ID
 Direction
 Distance
 Elevation

MAP FINDINGS

Site

Database(s)

EDR ID Number
 EPA ID Number

NORTH OF ANGEL CITY (Continued)

1026004417

Building material media cleaned up: -
 Indoor air media cleaned up: -
 Unknown media cleaned up: -
 Past Use: Multistory -
 Property Description: -
 Below Poverty Number: -
 Below Poverty Percent: -
 Meidan Income: -
 Meidan Income Number: -
 Meidan Income Percent: -
 Vacant Housing Number: -
 Vacant Housing Percent: -
 Unemployed Number: -
 Unemployed Percent: -

FINDS:

Registry ID: 110070629076

Click Here:

Environmental Interest/Information System:

US EPA Assessment, Cleanup and Redevelopment Exchange System (ACRES) is an federal online database for Brownfields Grantees to electronically submit data directly to EPA.

[Click this hyperlink](#) while viewing on your computer to access additional FINDS: detail in the EDR Site Report.

207
ENE
1/8-1/4
0.195 mi.
1031 ft.

FELDMAN CO PLT 2
830 TRACTION AVE
LOS ANGELES, CA 90013

RCRA-SQG 1000190430
FINDS CAD008382517
ECHO

Relative:
Higher
Actual:
263 ft.

RCRA-SQG:
 Date form received by agency: 1996-09-01 00:00:00.0
 Facility name: FELDMAN CO PLT 2
 Facility address: 830 TRACTION AVE
 LOS ANGELES, CA 90013
 EPA ID: CAD008382517
 Mailing address: TRACTION AVE
 LOS ANGELES, CA 90013
 Contact: Not reported
 Contact address: Not reported
 Not reported
 Contact country: US
 Contact telephone: Not reported
 Contact email: Not reported
 EPA Region: 09
 Classification: Small Small Quantity Generator
 Description: Handler: generates more than 100 and less than 1000 kg of hazardous waste during any calendar month and accumulates less than 6000 kg of hazardous waste at any time; or generates 100 kg or less of hazardous waste during any calendar month, and accumulates more than 1000 kg of hazardous waste at any time

Owner/Operator Summary:
 Owner/operator name: NOT REQUIRED

Map ID
Direction
Distance
Elevation

MAP FINDINGS

Site

Database(s)

EDR ID Number
EPA ID Number

FELDMAN CO PLT 2 (Continued)

1000190430

Owner/operator address: NOT REQUIRED
NOT REQUIRED, ME 99999
Owner/operator country: Not reported
Owner/operator telephone: 415-555-1212
Owner/operator email: Not reported
Owner/operator fax: Not reported
Owner/operator extension: Not reported
Legal status: Private
Owner/Operator Type: Operator
Owner/Op start date: Not reported
Owner/Op end date: Not reported

Owner/operator name: THE FELDMAN COMPANY
Owner/operator address: NOT REQUIRED
NOT REQUIRED, ME 99999
Owner/operator country: Not reported
Owner/operator telephone: 415-555-1212
Owner/operator email: Not reported
Owner/operator fax: Not reported
Owner/operator extension: Not reported
Legal status: Private
Owner/Operator Type: Owner
Owner/Op start date: Not reported
Owner/Op end date: Not reported

Handler Activities Summary:

U.S. importer of hazardous waste: No
Mixed waste (haz. and radioactive): No
Recycler of hazardous waste: No
Transporter of hazardous waste: No
Treater, storer or disposer of HW: No
Underground injection activity: No
On-site burner exemption: No
Furnace exemption: No
Used oil fuel burner: No
Used oil processor: No
User oil refiner: No
Used oil fuel marketer to burner: No
Used oil Specification marketer: No
Used oil transfer facility: No
Used oil transporter: No

Violation Status: No violations found

FINDS:

Registry ID: 110002633838

Click Here:

Environmental Interest/Information System:

RCRAInfo is a national information system that supports the Resource Conservation and Recovery Act (RCRA) program through the tracking of events and activities related to facilities that generate, transport, and treat, store, or dispose of hazardous waste. RCRAInfo allows RCRA program staff to track the notification, permit, compliance, and corrective action activities required under RCRA.

Map ID
 Direction
 Distance
 Elevation

MAP FINDINGS

Site

Database(s)

EDR ID Number
 EPA ID Number

FELDMAN CO PLT 2 (Continued)

1000190430

[Click this hyperlink](#) while viewing on your computer to access additional FINDS: detail in the EDR Site Report.

ECHO:

Envid: 1000190430
 Registry ID: 110002633838
 DFR URL: <http://echo.epa.gov/detailed-facility-report?fid=110002633838>
 Name: FELDMAN CO PLT 2
 Address: 830 TRACTION AVE
 City,State,Zip: LOS ANGELES, CA 90013

**AM208
 ESE
 1/8-1/4
 0.196 mi.
 1035 ft.**

**LA KRETZ INNOVATION CAMPUS
 525 S HEWITT ST
 LOS ANGELES, CA 90013
 Site 1 of 8 in cluster AM**

**CERS HAZ WASTE S118237498
 HAZNET N/A
 CERS
 HWTS**

**Relative:
 Lower
 Actual:
 256 ft.**

CERS HAZ WASTE:
 Name: LA DWP - LA KRETZ INNOVATION CENTER
 Address: 525 S HEWITT ST
 City,State,Zip: LOS ANGELES, CA 90013
 Site ID: 434709
 CERS ID: 10757641
 CERS Description: Hazardous Waste Generator

HAZNET:

Name: LA KRETZ INNOVATION CAMPUS
 Address: 525 S HEWITT ST
 Address 2: Not reported
 City,State,Zip: LOS ANGELES, CA 900122607
 Contact: NEDA FIOOZAT
 Telephone: 2133674098
 Mailing Name: Not reported
 Mailing Address: 111 N HOPE ST RM 1050

Year: 2019
 Gepaid: CAR000243493
 TSD EPA ID: CAD044429835
 CA Waste Code: 331 - Off-specification, aged or surplus organics
 Disposal Method: H141 - Storage, Bulking, And/Or Transfer Off Site--No Treatment/Reovery (H010-H129) Or (H131-H135)
 Tons: 0.25000

Year: 2019
 Gepaid: CAR000243493
 TSD EPA ID: NED981723513
 CA Waste Code: 551 - Laboratory waste chemicals
 Disposal Method: H040 - Incineration--Thermal Destruction Other Than Use As A Fuel
 Tons: 0.07000

Year: 2019
 Gepaid: CAR000243493
 TSD EPA ID: UTD981552177
 CA Waste Code: 551 - Laboratory waste chemicals
 Disposal Method: H040 - Incineration--Thermal Destruction Other Than Use As A Fuel
 Tons: 0.04000

Map ID
Direction
Distance
Elevation

MAP FINDINGS

Site

Database(s)

EDR ID Number
EPA ID Number

LA KRETZ INNOVATION CAMPUS (Continued)

S118237498

Year:	2019
Gepaid:	CAR000243493
TSD EPA ID:	AZD049318009
CA Waste Code:	725 - Liquids with mercury >= 20 Mg./L
Disposal Method:	H141 - Storage, Bulking, And/Or Transfer Off Site--No Treatment/Reovery (H010-H129) Or (H131-H135)
Tons:	0.00250
Year:	2019
Gepaid:	CAR000243493
TSD EPA ID:	CAD044429835
CA Waste Code:	221 - Waste oil and mixed oil
Disposal Method:	H141 - Storage, Bulking, And/Or Transfer Off Site--No Treatment/Reovery (H010-H129) Or (H131-H135)
Tons:	0.09000
Year:	2019
Gepaid:	CAR000243493
TSD EPA ID:	CAD044429835
CA Waste Code:	181 - Other inorganic solid waste
Disposal Method:	H141 - Storage, Bulking, And/Or Transfer Off Site--No Treatment/Reovery (H010-H129) Or (H131-H135)
Tons:	0.01500
Year:	2019
Gepaid:	CAR000243493
TSD EPA ID:	ARD069748192
CA Waste Code:	551 - Laboratory waste chemicals
Disposal Method:	H040 - Incineration--Thermal Destruction Other Than Use As A Fuel
Tons:	0.00200
Year:	2018
Gepaid:	CAR000243493
TSD EPA ID:	CAD044429835
CA Waste Code:	181 - Other inorganic solid waste
Disposal Method:	H141 - Storage, Bulking, And/Or Transfer Off Site--No Treatment/Reovery (H010-H129) Or (H131-H135)
Tons:	0.05000
Year:	2018
Gepaid:	CAR000243493
TSD EPA ID:	NVD980895338
CA Waste Code:	551 - Laboratory waste chemicals
Disposal Method:	H141 - Storage, Bulking, And/Or Transfer Off Site--No Treatment/Reovery (H010-H129) Or (H131-H135)
Tons:	0.00450
Year:	2018
Gepaid:	CAR000243493
TSD EPA ID:	CAD044429835
CA Waste Code:	513 - Empty containers less than 30 gallons
Disposal Method:	H141 - Storage, Bulking, And/Or Transfer Off Site--No Treatment/Reovery (H010-H129) Or (H131-H135)
Tons:	0.04250

Map ID
Direction
Distance
Elevation

MAP FINDINGS

Site

Database(s)

EDR ID Number
EPA ID Number

LA KRETZ INNOVATION CAMPUS (Continued)

S118237498

[Click this hyperlink](#) while viewing on your computer to access 12 additional CA HAZNET: record(s) in the EDR Site Report.

Additional Info:

Year:	2017
Gen EPA ID:	CAR000243493
Shipment Date:	20171215
Creation Date:	10/16/2018 18:31:31
Receipt Date:	20171221
Manifest ID:	017936838JJK
Trans EPA ID:	CAR000262709
Trans Name:	ENVIRO-GUIDE INC
Trans 2 EPA ID:	CAD980585293
Trans 2 Name:	INDUSTRIAL WASTE UTILIZATION
TSDF EPA ID:	AZR000501510
Trans Name:	AA SYDCOL LLC
TSDF Alt EPA ID:	Not reported
TSDF Alt Name:	Not reported
Waste Code Description:	135 - Unspecified aqueous solution
RCRA Code:	Not reported
Meth Code:	H141 - Storage, Bulking, And/Or Transfer Off Site--No Treatment/Reovery (H010-H129) Or (H131-H135)
Quantity Tons:	0.168
Waste Quantity:	40
Quantity Unit:	G
Additional Code 1:	Not reported
Additional Code 2:	Not reported
Additional Code 3:	Not reported
Additional Code 4:	Not reported
Additional Code 5:	Not reported
Shipment Date:	20171215
Creation Date:	10/16/2018 18:31:31
Receipt Date:	20171220
Manifest ID:	017936839JJK
Trans EPA ID:	CAR000282709
Trans Name:	ENVIRO-GUIDE INC
Trans 2 EPA ID:	Not reported
Trans 2 Name:	Not reported
TSDF EPA ID:	CAD008252405
Trans Name:	PACIFIC RESOURCE RECOVERY
TSDF Alt EPA ID:	Not reported
TSDF Alt Name:	Not reported
Waste Code Description:	331 - Off-specification, aged, or surplus organics
RCRA Code:	D001
Meth Code:	H061 - Fuel Blending Prior To Energy Recovery At Another Site
Quantity Tons:	0.0099
Waste Quantity:	3
Quantity Unit:	G
Additional Code 1:	Not reported
Additional Code 2:	Not reported
Additional Code 3:	Not reported
Additional Code 4:	Not reported
Additional Code 5:	Not reported

Map ID
Direction
Distance
Elevation

MAP FINDINGS

Site

Database(s)

EDR ID Number
EPA ID Number

LA KRETZ INNOVATION CAMPUS (Continued)

S118237498

Shipment Date: 20170927
Creation Date: 7/10/2018 18:30:28
Receipt Date: 20171002
Manifest ID: 017936601JJK
Trans EPA ID: CAR000262709
Trans Name: ENVIRO-GUIDE INC
Trans 2 EPA ID: CAD980585293
Trans 2 Name: INDUSTRIAL WASTE UTILIZATION
TSDf EPA ID: AZR000501510
Trans Name: AA SYDCOL LLC
TSDf Alt EPA ID: Not reported
TSDf Alt Name: Not reported
Waste Code Description: 135 - Unspecified aqueous solution
RCRA Code: Not reported
Meth Code: H141 - Storage, Bulking, And/Or Transfer Off Site--No Treatment/Reovery (H010-H129) Or (H131-H135)

Quantity Tons: 0.21
Waste Quantity: 50
Quantity Unit: G
Additional Code 1: Not reported
Additional Code 2: Not reported
Additional Code 3: Not reported
Additional Code 4: Not reported
Additional Code 5: Not reported

Additional Info:

Year: 2015
Gen EPA ID: CAR000243493

Shipment Date: 20151009
Creation Date: 1/11/2016 22:16:05
Receipt Date: 20151009
Manifest ID: 008301759FLE
Trans EPA ID: CAR000151902
Trans Name: PACHECO TRANSPORT
Trans 2 EPA ID: Not reported
Trans 2 Name: Not reported
TSDf EPA ID: CAD980675276
Trans Name: CLEAN HARBORS BUTTONWILLOW LLC
TSDf Alt EPA ID: Not reported
TSDf Alt Name: Not reported
Waste Code Description: 611 - Contaminated soil from site clean-ups
RCRA Code: Not reported
Meth Code: H132 - Landfill Or Surface Impoundment That Will Be Closed As Landfill(To Include On-Site Treatment And/Or Stabilization)

Quantity Tons: 25.38
Waste Quantity: 18
Quantity Unit: Y
Additional Code 1: Not reported
Additional Code 2: Not reported
Additional Code 3: Not reported
Additional Code 4: Not reported
Additional Code 5: Not reported

Shipment Date: 20151009
Creation Date: 1/11/2016 22:16:05
Receipt Date: 20151009

Map ID
Direction
Distance
Elevation

MAP FINDINGS

Site

Database(s)

EDR ID Number
EPA ID Number

LA KRETZ INNOVATION CAMPUS (Continued)

S118237498

Manifest ID: 008817469FLE
Trans EPA ID: CAR000194035
Trans Name: GONZALEZ BROS TRUCKING
Trans 2 EPA ID: Not reported
Trans 2 Name: Not reported
TSDf EPA ID: CAD980675276
Trans Name: CLEAN HARBORS BUTTONWILLOW LLC
TSDf Alt EPA ID: Not reported
TSDf Alt Name: Not reported
Waste Code Description: 611 - Contaminated soil from site clean-ups
RCRA Code: Not reported
Meth Code: H132 - Landfill Or Surface Impoundment That Will Be Closed As Landfill(To Include On-Site Treatment And/Or Stabilization)
Quantity Tons: 25.38
Waste Quantity: 18
Quantity Unit: Y
Additional Code 1: Not reported
Additional Code 2: Not reported
Additional Code 3: Not reported
Additional Code 4: Not reported
Additional Code 5: Not reported
Shipment Date: 20151009
Creation Date: 1/11/2016 22:16:05
Receipt Date: 20151009
Manifest ID: 008817485FLE
Trans EPA ID: CAR000184036
Trans Name: ADONAI TRUCKING
Trans 2 EPA ID: Not reported
Trans 2 Name: Not reported
TSDf EPA ID: CAD980675276
Trans Name: CLEAN HARBORS BUTTONWILLOW LLC
TSDf Alt EPA ID: Not reported
TSDf Alt Name: Not reported
Waste Code Description: 611 - Contaminated soil from site clean-ups
RCRA Code: Not reported
Meth Code: H132 - Landfill Or Surface Impoundment That Will Be Closed As Landfill(To Include On-Site Treatment And/Or Stabilization)
Quantity Tons: 25.38
Waste Quantity: 18
Quantity Unit: Y
Additional Code 1: Not reported
Additional Code 2: Not reported
Additional Code 3: Not reported
Additional Code 4: Not reported
Additional Code 5: Not reported
Shipment Date: 20151009
Creation Date: 1/11/2016 22:16:05
Receipt Date: 20151009
Manifest ID: 008817484FLE
Trans EPA ID: CAR000183160
Trans Name: GIOSAND ENVIRONMENTAL TRANSPORTATION
Trans 2 EPA ID: Not reported
Trans 2 Name: Not reported
TSDf EPA ID: CAD980675276
Trans Name: CLEAN HARBORS BUTTONWILLOW LLC

Map ID
Direction
Distance
Elevation

MAP FINDINGS

Site

Database(s)

EDR ID Number
EPA ID Number

LA KRETZ INNOVATION CAMPUS (Continued)

S118237498

TSDf Alt EPA ID:	Not reported
TSDf Alt Name:	Not reported
Waste Code Description:	611 - Contaminated soil from site clean-ups
RCRA Code:	Not reported
Meth Code:	H132 - Landfill Or Surface Impoundment That Will Be Closed As Landfill(To Include On-Site Treatment And/Or Stabilization)
Quantity Tons:	25.38
Waste Quantity:	18
Quantity Unit:	Y
Additional Code 1:	Not reported
Additional Code 2:	Not reported
Additional Code 3:	Not reported
Additional Code 4:	Not reported
Additional Code 5:	Not reported
Shipment Date:	20151009
Creation Date:	1/21/2016 22:15:39
Receipt Date:	20151009
Manifest ID:	008817483FLE
Trans EPA ID:	CAR000183160
Trans Name:	GIOSAND ENVIRONMENTAL TRANSPORTATION
Trans 2 EPA ID:	Not reported
Trans 2 Name:	Not reported
TSDf EPA ID:	CAD980675276
Trans Name:	CLEAN HARBORS BUTTONWILLOW LLC
TSDf Alt EPA ID:	Not reported
TSDf Alt Name:	Not reported
Waste Code Description:	611 - Contaminated soil from site clean-ups
RCRA Code:	Not reported
Meth Code:	H132 - Landfill Or Surface Impoundment That Will Be Closed As Landfill(To Include On-Site Treatment And/Or Stabilization)
Quantity Tons:	25.38
Waste Quantity:	18
Quantity Unit:	Y
Additional Code 1:	Not reported
Additional Code 2:	Not reported
Additional Code 3:	Not reported
Additional Code 4:	Not reported
Additional Code 5:	Not reported
Shipment Date:	20151009
Creation Date:	1/11/2016 22:16:05
Receipt Date:	20151009
Manifest ID:	008817470FLE
Trans EPA ID:	CAR000183632
Trans Name:	V & T TRUCKING
Trans 2 EPA ID:	Not reported
Trans 2 Name:	Not reported
TSDf EPA ID:	CAD980675276
Trans Name:	CLEAN HARBORS BUTTONWILLOW LLC
TSDf Alt EPA ID:	Not reported
TSDf Alt Name:	Not reported
Waste Code Description:	611 - Contaminated soil from site clean-ups
RCRA Code:	Not reported
Meth Code:	H132 - Landfill Or Surface Impoundment That Will Be Closed As Landfill(To Include On-Site Treatment And/Or Stabilization)
Quantity Tons:	25.38

Map ID
Direction
Distance
Elevation

MAP FINDINGS

Site

Database(s)

EDR ID Number
EPA ID Number

LA KRETZ INNOVATION CAMPUS (Continued)

S118237498

Waste Quantity:	18
Quantity Unit:	Y
Additional Code 1:	Not reported
Additional Code 2:	Not reported
Additional Code 3:	Not reported
Additional Code 4:	Not reported
Additional Code 5:	Not reported
Shipment Date:	20151009
Creation Date:	1/11/2016 22:16:05
Receipt Date:	20151009
Manifest ID:	008817486FLE
Trans EPA ID:	CAR000183798
Trans Name:	E SANCHEZ TRANSPORT
Trans 2 EPA ID:	Not reported
Trans 2 Name:	Not reported
TSDf EPA ID:	CAD980675276
Trans Name:	CLEAN HARBORS BUTTONWILLOW LLC
TSDf Alt EPA ID:	Not reported
TSDf Alt Name:	Not reported
Waste Code Description:	611 - Contaminated soil from site clean-ups
RCRA Code:	Not reported
Meth Code:	H132 - Landfill Or Surface Impoundment That Will Be Closed As Landfill(To Include On-Site Treatment And/Or Stabilization)
Quantity Tons:	25.38
Waste Quantity:	18
Quantity Unit:	Y
Additional Code 1:	Not reported
Additional Code 2:	Not reported
Additional Code 3:	Not reported
Additional Code 4:	Not reported
Additional Code 5:	Not reported
Shipment Date:	20151009
Creation Date:	1/11/2016 22:16:05
Receipt Date:	20151009
Manifest ID:	008817468FLE
Trans EPA ID:	CAR000190538
Trans Name:	BONILLA TRANSPORT
Trans 2 EPA ID:	Not reported
Trans 2 Name:	Not reported
TSDf EPA ID:	CAD980675276
Trans Name:	CLEAN HARBORS BUTTONWILLOW LLC
TSDf Alt EPA ID:	Not reported
TSDf Alt Name:	Not reported
Waste Code Description:	611 - Contaminated soil from site clean-ups
RCRA Code:	Not reported
Meth Code:	H132 - Landfill Or Surface Impoundment That Will Be Closed As Landfill(To Include On-Site Treatment And/Or Stabilization)
Quantity Tons:	25.38
Waste Quantity:	18
Quantity Unit:	Y
Additional Code 1:	Not reported
Additional Code 2:	Not reported
Additional Code 3:	Not reported
Additional Code 4:	Not reported
Additional Code 5:	Not reported

Map ID
Direction
Distance
Elevation

MAP FINDINGS

Site

Database(s)

EDR ID Number
EPA ID Number

LA KRETZ INNOVATION CAMPUS (Continued)

S118237498

Shipment Date: 20151009
Creation Date: 1/11/2016 22:16:05
Receipt Date: 20151009
Manifest ID: 008817467FLE
Trans EPA ID: CAR000253799
Trans Name: I & C REYNAGA TRUCKING
Trans 2 EPA ID: Not reported
Trans 2 Name: Not reported
TSDf EPA ID: CAD980675276
Trans Name: CLEAN HARBORS BUTTONWILLOW LLC
TSDf Alt EPA ID: Not reported
TSDf Alt Name: Not reported
Waste Code Description: 611 - Contaminated soil from site clean-ups
RCRA Code: Not reported
Meth Code: H132 - Landfill Or Surface Impoundment That Will Be Closed As
Landfill(To Include On-Site Treatment And/Or Stabilization)
Quantity Tons: 25.38
Waste Quantity: 18
Quantity Unit: Y
Additional Code 1: Not reported
Additional Code 2: Not reported
Additional Code 3: Not reported
Additional Code 4: Not reported
Additional Code 5: Not reported

Shipment Date: 20151008
Creation Date: 1/21/2016 22:15:39
Receipt Date: 20151008
Manifest ID: 008817477FLE
Trans EPA ID: CAL000343242
Trans Name: COYOTE'S TRANSPORT
Trans 2 EPA ID: Not reported
Trans 2 Name: Not reported
TSDf EPA ID: CAD980675276
Trans Name: CLEAN HARBORS BUTTONWILLOW LLC
TSDf Alt EPA ID: Not reported
TSDf Alt Name: Not reported
Waste Code Description: 611 - Contaminated soil from site clean-ups
RCRA Code: Not reported
Meth Code: H132 - Landfill Or Surface Impoundment That Will Be Closed As
Landfill(To Include On-Site Treatment And/Or Stabilization)
Quantity Tons: 25.38
Waste Quantity: 18
Quantity Unit: Y
Additional Code 1: Not reported
Additional Code 2: Not reported
Additional Code 3: Not reported
Additional Code 4: Not reported
Additional Code 5: Not reported

Additional Info:
Year: 2016
Gen EPA ID: CAR000243493

Shipment Date: 20151009
Creation Date: 1/11/2016 22:16:05
Receipt Date: 20151009

Map ID
Direction
Distance
Elevation

MAP FINDINGS

Site

Database(s)

EDR ID Number
EPA ID Number

LA KRETZ INNOVATION CAMPUS (Continued)

S118237498

Manifest ID: 008817467FLE
Trans EPA ID: CAR000253799
Trans Name: I & C REYNAGA TRUCKING
Trans 2 EPA ID: Not reported
Trans 2 Name: Not reported
TSDf EPA ID: CAD980675276
Trans Name: CLEAN HARBORS BUTTONWILLOW LLC
TSDf Alt EPA ID: Not reported
TSDf Alt Name: Not reported
Waste Code Description: 611 - Contaminated soil from site clean-ups
RCRA Code: Not reported
Meth Code: H132 - Landfill Or Surface Impoundment That Will Be Closed As
Landfill(To Include On-Site Treatment And/Or Stabilization)
Quantity Tons: 25.38
Waste Quantity: 18
Quantity Unit: Y
Additional Code 1: Not reported
Additional Code 2: Not reported
Additional Code 3: Not reported
Additional Code 4: Not reported
Additional Code 5: Not reported
Shipment Date: 20151009
Creation Date: 1/11/2016 22:16:05
Receipt Date: 20151009
Manifest ID: 008301759FLE
Trans EPA ID: CAR000151902
Trans Name: PACHECO TRANSPORT
Trans 2 EPA ID: Not reported
Trans 2 Name: Not reported
TSDf EPA ID: CAD980675276
Trans Name: CLEAN HARBORS BUTTONWILLOW LLC
TSDf Alt EPA ID: Not reported
TSDf Alt Name: Not reported
Waste Code Description: 611 - Contaminated soil from site clean-ups
RCRA Code: Not reported
Meth Code: H132 - Landfill Or Surface Impoundment That Will Be Closed As
Landfill(To Include On-Site Treatment And/Or Stabilization)
Quantity Tons: 25.38
Waste Quantity: 18
Quantity Unit: Y
Additional Code 1: Not reported
Additional Code 2: Not reported
Additional Code 3: Not reported
Additional Code 4: Not reported
Additional Code 5: Not reported
Shipment Date: 20151009
Creation Date: 1/11/2016 22:16:05
Receipt Date: 20151009
Manifest ID: 008817469FLE
Trans EPA ID: CAR000194035
Trans Name: GONZALEZ BROS TRUCKING
Trans 2 EPA ID: Not reported
Trans 2 Name: Not reported
TSDf EPA ID: CAD980675276
Trans Name: CLEAN HARBORS BUTTONWILLOW LLC

Map ID
Direction
Distance
Elevation

MAP FINDINGS

Site

Database(s)

EDR ID Number
EPA ID Number

LA KRETZ INNOVATION CAMPUS (Continued)

S118237498

TSDF Alt EPA ID:	Not reported
TSDF Alt Name:	Not reported
Waste Code Description:	611 - Contaminated soil from site clean-ups
RCRA Code:	Not reported
Meth Code:	H132 - Landfill Or Surface Impoundment That Will Be Closed As Landfill(To Include On-Site Treatment And/Or Stabilization)
Quantity Tons:	25.38
Waste Quantity:	18
Quantity Unit:	Y
Additional Code 1:	Not reported
Additional Code 2:	Not reported
Additional Code 3:	Not reported
Additional Code 4:	Not reported
Additional Code 5:	Not reported
Shipment Date:	20151009
Creation Date:	1/11/2016 22:16:05
Receipt Date:	20151009
Manifest ID:	008817470FLE
Trans EPA ID:	CAR000183632
Trans Name:	V & T TRUCKING
Trans 2 EPA ID:	Not reported
Trans 2 Name:	Not reported
TSDF EPA ID:	CAD980675276
Trans Name:	CLEAN HARBORS BUTTONWILLOW LLC
TSDF Alt EPA ID:	Not reported
TSDF Alt Name:	Not reported
Waste Code Description:	611 - Contaminated soil from site clean-ups
RCRA Code:	Not reported
Meth Code:	H132 - Landfill Or Surface Impoundment That Will Be Closed As Landfill(To Include On-Site Treatment And/Or Stabilization)
Quantity Tons:	25.38
Waste Quantity:	18
Quantity Unit:	Y
Additional Code 1:	Not reported
Additional Code 2:	Not reported
Additional Code 3:	Not reported
Additional Code 4:	Not reported
Additional Code 5:	Not reported
Shipment Date:	20151009
Creation Date:	1/11/2016 22:16:05
Receipt Date:	20151009
Manifest ID:	008817468FLE
Trans EPA ID:	CAR000190538
Trans Name:	BONILLA TRANSPORT
Trans 2 EPA ID:	Not reported
Trans 2 Name:	Not reported
TSDF EPA ID:	CAD980675276
Trans Name:	CLEAN HARBORS BUTTONWILLOW LLC
TSDF Alt EPA ID:	Not reported
TSDF Alt Name:	Not reported
Waste Code Description:	611 - Contaminated soil from site clean-ups
RCRA Code:	Not reported
Meth Code:	H132 - Landfill Or Surface Impoundment That Will Be Closed As Landfill(To Include On-Site Treatment And/Or Stabilization)
Quantity Tons:	25.38

Map ID
Direction
Distance
Elevation

MAP FINDINGS

Site

Database(s)

EDR ID Number
EPA ID Number

LA KRETZ INNOVATION CAMPUS (Continued)

S118237498

Waste Quantity:	18
Quantity Unit:	Y
Additional Code 1:	Not reported
Additional Code 2:	Not reported
Additional Code 3:	Not reported
Additional Code 4:	Not reported
Additional Code 5:	Not reported
Shipment Date:	20151009
Creation Date:	1/11/2016 22:16:05
Receipt Date:	20151009
Manifest ID:	008817486FLE
Trans EPA ID:	CAR000183798
Trans Name:	E SANCHEZ TRANSPORT
Trans 2 EPA ID:	Not reported
Trans 2 Name:	Not reported
TSDf EPA ID:	CAD980675276
Trans Name:	CLEAN HARBORS BUTTONWILLOW LLC
TSDf Alt EPA ID:	Not reported
TSDf Alt Name:	Not reported
Waste Code Description:	611 - Contaminated soil from site clean-ups
RCRA Code:	Not reported
Meth Code:	H132 - Landfill Or Surface Impoundment That Will Be Closed As Landfill(To Include On-Site Treatment And/Or Stabilization)
Quantity Tons:	25.38
Waste Quantity:	18
Quantity Unit:	Y
Additional Code 1:	Not reported
Additional Code 2:	Not reported
Additional Code 3:	Not reported
Additional Code 4:	Not reported
Additional Code 5:	Not reported
Shipment Date:	20151009
Creation Date:	1/11/2016 22:16:05
Receipt Date:	20151009
Manifest ID:	008817485FLE
Trans EPA ID:	CAR000184036
Trans Name:	ADONAI TRUCKING
Trans 2 EPA ID:	Not reported
Trans 2 Name:	Not reported
TSDf EPA ID:	CAD980675276
Trans Name:	CLEAN HARBORS BUTTONWILLOW LLC
TSDf Alt EPA ID:	Not reported
TSDf Alt Name:	Not reported
Waste Code Description:	611 - Contaminated soil from site clean-ups
RCRA Code:	Not reported
Meth Code:	H132 - Landfill Or Surface Impoundment That Will Be Closed As Landfill(To Include On-Site Treatment And/Or Stabilization)
Quantity Tons:	25.38
Waste Quantity:	18
Quantity Unit:	Y
Additional Code 1:	Not reported
Additional Code 2:	Not reported
Additional Code 3:	Not reported
Additional Code 4:	Not reported
Additional Code 5:	Not reported

Map ID
Direction
Distance
Elevation

MAP FINDINGS

Site

Database(s)

EDR ID Number
EPA ID Number

LA KRETZ INNOVATION CAMPUS (Continued)

S118237498

Shipment Date:	20151009
Creation Date:	1/11/2016 22:16:05
Receipt Date:	20151009
Manifest ID:	008817484FLE
Trans EPA ID:	CAR000183160
Trans Name:	GIOSAND ENVIRONMENTAL TRANSPORTATION
Trans 2 EPA ID:	Not reported
Trans 2 Name:	Not reported
TSDf EPA ID:	CAD980675276
Trans Name:	CLEAN HARBORS BUTTONWILLOW LLC
TSDf Alt EPA ID:	Not reported
TSDf Alt Name:	Not reported
Waste Code Description:	611 - Contaminated soil from site clean-ups
RCRA Code:	Not reported
Meth Code:	H132 - Landfill Or Surface Impoundment That Will Be Closed As Landfill(To Include On-Site Treatment And/Or Stabilization)
Quantity Tons:	25.38
Waste Quantity:	18
Quantity Unit:	Y
Additional Code 1:	Not reported
Additional Code 2:	Not reported
Additional Code 3:	Not reported
Additional Code 4:	Not reported
Additional Code 5:	Not reported
Shipment Date:	20151009
Creation Date:	1/21/2016 22:15:39
Receipt Date:	20151009
Manifest ID:	008817483FLE
Trans EPA ID:	CAR000183160
Trans Name:	GIOSAND ENVIRONMENTAL TRANSPORTATION
Trans 2 EPA ID:	Not reported
Trans 2 Name:	Not reported
TSDf EPA ID:	CAD980675276
Trans Name:	CLEAN HARBORS BUTTONWILLOW LLC
TSDf Alt EPA ID:	Not reported
TSDf Alt Name:	Not reported
Waste Code Description:	611 - Contaminated soil from site clean-ups
RCRA Code:	Not reported
Meth Code:	H132 - Landfill Or Surface Impoundment That Will Be Closed As Landfill(To Include On-Site Treatment And/Or Stabilization)
Quantity Tons:	25.38
Waste Quantity:	18
Quantity Unit:	Y
Additional Code 1:	Not reported
Additional Code 2:	Not reported
Additional Code 3:	Not reported
Additional Code 4:	Not reported
Additional Code 5:	Not reported
Shipment Date:	20151008
Creation Date:	1/21/2016 22:15:39
Receipt Date:	20151008
Manifest ID:	008817476FLE
Trans EPA ID:	CAR000194035
Trans Name:	GONZALEZ BROS TRUCKING
Trans 2 EPA ID:	Not reported

Map ID
Direction
Distance
Elevation

MAP FINDINGS

Site

Database(s)

EDR ID Number
EPA ID Number

LA KRETZ INNOVATION CAMPUS (Continued)

S118237498

Trans 2 Name: Not reported
TSDf EPA ID: CAD980675276
Trans Name: CLEAN HARBORS BUTTONWILLOW LLC
TSDf Alt EPA ID: Not reported
TSDf Alt Name: Not reported
Waste Code Description: 611 - Contaminated soil from site clean-ups
RCRA Code: Not reported
Meth Code: H132 - Landfill Or Surface Impoundment That Will Be Closed As
Landfill(To Include On-Site Treatment And/Or Stabilization)
Quantity Tons: 25.38
Waste Quantity: 18
Quantity Unit: Y
Additional Code 1: Not reported
Additional Code 2: Not reported
Additional Code 3: Not reported
Additional Code 4: Not reported
Additional Code 5: Not reported

Additional Info:

Year: 2014
Gen EPA ID: CAR000243493

Shipment Date: 20140214
Creation Date: 7/24/2014 22:15:15
Receipt Date: 20140224
Manifest ID: 012233307JJK
Trans EPA ID: CAD072953771
Trans Name: UNITED PUMPING SERVICE INC
Trans 2 EPA ID: Not reported
Trans 2 Name: Not reported
TSDf EPA ID: NVT330010000
Trans Name: US ECOLOGY
TSDf Alt EPA ID: Not reported
TSDf Alt Name: Not reported
Waste Code Description: 181 - Other inorganic solid waste Organics
RCRA Code: D008
Meth Code: H132 - Landfill Or Surface Impoundment That Will Be Closed As
Landfill(To Include On-Site Treatment And/Or Stabilization)
Quantity Tons: 1.25
Waste Quantity: 2500
Quantity Unit: P
Additional Code 1: Not reported
Additional Code 2: Not reported
Additional Code 3: Not reported
Additional Code 4: Not reported
Additional Code 5: Not reported

Shipment Date: 20140129
Creation Date: 3/30/2014 22:15:19
Receipt Date: 20140129
Manifest ID: 008728779JJK
Trans EPA ID: CAD072953771
Trans Name: UNITED PUMPING SERVICE INC
Trans 2 EPA ID: Not reported
Trans 2 Name: Not reported
TSDf EPA ID: CAT080013352
Trans Name: DEMENNO KERDOON

Map ID
Direction
Distance
Elevation

MAP FINDINGS

Site

Database(s)

EDR ID Number
EPA ID Number

LA KRETZ INNOVATION CAMPUS (Continued)

S118237498

TSDf Alt EPA ID: Not reported
TSDf Alt Name: Not reported
Waste Code Description: 343 - Unspecified organic liquid mixture
RCRA Code: F003
Meth Code: H061 - Fuel Blending Prior To Energy Recovery At Another Site
Quantity Tons: 15.3
Waste Quantity: 4500
Quantity Unit: G
Additional Code 1: F002
Additional Code 2: Not reported
Additional Code 3: Not reported
Additional Code 4: Not reported
Additional Code 5: Not reported

CERS:

Name: LA DWP - LA KRETZ INNOVATION CENTER
Address: 525 S HEWITT ST
City,State,Zip: LOS ANGELES, CA 90013
Site ID: 434709
CERS ID: 10757641
CERS Description: Chemical Storage Facilities

Violations:

Site ID: 434709
Site Name: LA DWP - La Kretz Innovation Center
Violation Date: 08-12-2019
Citation: 22 CCR 12 66262.34(e) - California Code of Regulations, Title 22, Chapter 12, Section(s) 66262.34(e)
Violation Description: Failure to meet the following conditions of satellite accumulation regulations: G Accumulate up to 55 gallons of hazardous waste or one quart of acute hazardous waste at or near the initial point of accumulation which was under the control of the operator. G Total time hazardous waste can be accumulated onsite in any generator accumulation area is one year, i.e., the combined accumulation time at a satellite accumulation point and at a 90/180/270 accumulation area (depending on size of generator and distance transported), whichever comes first. G The generator complies with section 66265.171, 66265.172, and 66265.173(a). G The container must be clearly marked with the initial date that hazardous waste is first placed in the container and labelled with the words G Hazardous WasteG including specified information G Container must be labelled with the date the satellite accumulation limit is reached and moved within three days after reaching the 55 gallon (or one quart) limit to a G 90 dayG accumulation area G 55 gallons (or one quart of acute hazardous waste) of waste per process may be accumulated

Violation Notes:

Returned to compliance on 09/26/2019. OBSERVATION: Failure of the Owner/Operator to comply with one or more satellite accumulation requirements. 1. Satellite accumulation container labeled corrosives/waste water with several containers of Ferric Chloride in the Wet Lab (Room 416) dated 6/20/2018 (Incomplete labeling) 2. Satellite accumulation container labeled flammable with several 1-liter containers of Toluene, Printing Ink, Acetone, 2-Proponal, N-Dimethyl-9-decenamide and Hexane in the Wet Lab (Room 416) No accumulation date CORRECTIVE ACTION: Ensure that all hazardous wastes being accumulated pursuant to satellite accumulation meet all applicable requirements and submit documentation of compliance to the CUPA. 1. The accumulation start date for the waste (i.e., the date

Map ID
Direction
Distance
Elevation

MAP FINDINGS

Site

Database(s)

EDR ID Number
EPA ID Number

LA KRETZ INNOVATION CAMPUS (Continued)

S118237498

waste was first placed in the container); 2. The words G HAZARDOUS WASTEG ; 3.The composition of the waste; 4. The physical state of the waste (i.e., solid or liquid); 5. The hazardous properties of the waste (i.e., reactive, [Truncated]

Violation Division: Los Angeles County Fire Department
Violation Program: HW
Violation Source: CERS

Site ID: 434709
Site Name: LA DWP - La Kretz Innovation Center
Violation Date: 08-12-2019
Citation: 22 CCR 12 66262.34(f) - California Code of Regulations, Title 22, Chapter 12, Section(s) 66262.34(f)

Violation Description: Failure to properly label hazardous waste accumulation containers and portable tanks with the following requirements: "Hazardous Waste", name and address of the generator, physical and chemical characteristics of the Hazardous Waste, and starting accumulation date.

Violation Notes: Returned to compliance on 09/26/2019. OBSERVATION: The following hazardous waste containers were observed with incomplete labels or without labels: 1. Satellite accumulation container labeled flammable with several 1-liter containers of Toluene, Printing Ink, Acetone, 2-Proponal, N-Dimethyl-9-decenamide and Hexane in the Wet Lab (Room 416) No accumulation date 2. 5-gallon drum water jet waste skim water (no label) Machine Shop (Room 408) 3. 55-gallon drum Sodium Hydroxide (no accumulation date) Machine Shop (Room 408D) 4. 5-gallon container Absorbent and Debris (no accumulation date) Machine Shop (Room 408) CORRECTIVE ACTION: Submit photos to the CUPA demonstrating that the container listed above has been properly labeled.

Violation Division: Los Angeles County Fire Department
Violation Program: HW
Violation Source: CERS

Site ID: 434709
Site Name: LA DWP - La Kretz Innovation Center
Violation Date: 08-12-2019
Citation: 22 CCR 12 66262.40(a) - California Code of Regulations, Title 22, Chapter 12, Section(s) 66262.40(a)

Violation Description: Failure to keep a copy of each properly signed manifest for at least three years from the date the waste was accepted by the initial transporter. The manifest signed at the time the waste was accepted for transport shall be kept until receiving a signed copy from the designated facility which received the waste.

Violation Notes: Returned to compliance on 09/26/2019. OBSERVATION: Uniform Hazardous Waste Manifests were not available at the time of inspection for the following hazardous wastes: 1. Satellite accumulation container labeled corrosives/waste water with several containers of Ferric Chloride in the Wet Lab (Room 416) dated 6/20/2018 2. Satellite accumulation container labeled flammable with several 1-liter containers of Toluene, Printing Ink, Acetone, 2-Proponal, N-Dimethyl-9-decenamide and Hexane in the Wet Lab (Room 416) No Date 3. 10-gallon drum Non-flammable corrosive solids dated 6/20/2018 Wet Lab (Room 416) 4. 10-gallon drum non-flammable solids dated 7/17/2018 Wet Lab (Room 416) 5. 5-gallon container lab pack non-infectious sharps dated 6/26/2018 Wet Lab (Room 416) 6. Satellite accumulation 10-gallon drum corrosive debris dated 7/17/2018 Wet Lab (Room 416) 7. 5-gallon drum water jet waste skim water (no label) Machine Shop (Room

Map ID
Direction
Distance
Elevation

MAP FINDINGS

Site

Database(s)

EDR ID Number
EPA ID Number

LA KRETZ INNOVATION CAMPUS (Continued)

S118237498

408) 8. 55-gallon drum Sodium Hydroxide (no accumulation date) Machine Shop (Room [Truncated])
Los Angeles County Fire Department
HW
CERS

Violation Division:
Violation Program:
Violation Source:

Site ID: 434709
Site Name: LA DWP - La Kretz Innovation Center
Violation Date: 08-12-2019
Citation: HSC 6.5 25123.3(h)(1) - California Health and Safety Code, Chapter 6.5, Section(s) 25123.3(h)(1)

Violation Description: Failure to send hazardous waste offsite for treatment, storage, or disposal within 180 days (or 270 days if waste is transported over 200 miles) for a generator who generates less than 1000 kilogram per month if all of the following conditions are met: (1) The quantity of hazardous waste accumulated onsite never exceeds 6,000 kilograms. (2) The generator complies with the requirements of 40 Code of Federal Regulations section 262.34(d), (e) and (f). (3) The generator does not hold acutely hazardous waste or extremely hazardous waste in an amount greater than one kilogram for more than 90 days.

Violation Notes: Returned to compliance on 09/26/2019. OBSERVATION: Owner/Operator is a small quantity generator and failed to send hazardous waste offsite for treatment, storage, or disposal within 180 days (or 270 days if waste is transported over 200 miles), or has failed to comply with the conditions of CCR 66262.34(d) and has stored hazardous waste over 90 days. The following hazardous wastes were observed exceeding 180 days of accumulation: 1. Satellite accumulation container labeled corrosives/waste water with several containers of Ferric Chloride in the Wet Lab (Room 416) dated 6/20/2018 2. 10-gallon drum Non-flammable corrosive solids dated 6/20/2018 Wet Lab (Room 416) 3. 10-gallon drum non-flammable solids dated 7/17/2018 Wet Lab (Room 416) 4. 5-gallon container lab pack non-infectious sharps dated 6/26/2018 Wet Lab (Room 416) 5. Satellite accumulation 10-gallon drum corrosive debris dated 7/17/2018 Wet Lab (Room 416) 6. 55-gallon drum non-RCRA oil waste 5/10/2018 Machine Shop (Room 408) CORRECTIVE [Truncated]

Violation Division:
Violation Program:
Violation Source:

Site ID: 434709
Site Name: LA DWP - La Kretz Innovation Center
Violation Date: 08-12-2019
Citation: 22 CCR 11 66261.7 - California Code of Regulations, Title 22, Chapter 11, Section(s) 66261.7

Violation Description: Failure to manage empty containers greater than 5 gallons in capacity that previously held a hazardous material/waste in accordance with 22 CCR 11 66261.7 including but not limited to the following: (e)(2)By reclaiming its scrap value onsite or shipping the container or inner liner to a person who reclaims its scrap value; or (3) By reconditioning or re manufacturing the container or inner liner onsite for subsequent reuse, or shipping the container or inner liner to a person who reconditions or re-manufactures the container or inner liner; or (4) By shipping the container or inner liner to a supplier or to another intermediate collection location for accumulation prior to managing the container or inner liner pursuant to subsections (e)(2) or (e)(3) of 22 CCR 11 66261.7; or (i) By shipping the container or inner liner back to the supplier for the purpose of being

Map ID
Direction
Distance
Elevation

MAP FINDINGS

Site

Database(s)

EDR ID Number
EPA ID Number

LA KRETZ INNOVATION CAMPUS (Continued)

S118237498

Violation Notes: refilled. (f) A container or an inner liner removed from a container larger than five gallons in capacity which is managed pursuant to subsection (e) of 22 CCR 11 66261.7 shall be marked with the date it has been emptied and shall be managed within one year of being emptied.
Returned to compliance on 09/26/2019. OBSERVATION: 4 black steel 55-gallon drums were observed in the north end of the machine shop without labels. CORRECTIVE ACTION: Submit photos/documentation to this department demonstrating that the empty containers listed above have been marked with the date they were emptied and are being properly managed pursuant to 22 CCR 11 66261.7.

Violation Division: Los Angeles County Fire Department
Violation Program: HW
Violation Source: CERS

Evaluation:
Eval General Type: Compliance Evaluation Inspection
Eval Date: 08-12-2019
Violations Found: Yes
Eval Type: Routine done by local agency
Eval Notes: Leslie Nolan, Senior Director Facilities
Eval Division: Los Angeles County Fire Department
Eval Program: HW
Eval Source: CERS

Coordinates:
Site ID: 434709
Facility Name: LA DWP - La Kretz Innovation Center
Env Int Type Code: HMBP
Program ID: 10757641
Coord Name: Not reported
Ref Point Type Desc: Center of a facility or station.
Latitude: 34.040760
Longitude: -118.235210

Affiliation:
Affiliation Type Desc: Parent Corporation
Entity Name: Los Angeles Department of Water and Power
Entity Title: Not reported
Affiliation Address: Not reported
Affiliation City: Not reported
Affiliation State: Not reported
Affiliation Country: Not reported
Affiliation Zip: Not reported
Affiliation Phone: Not reported

Affiliation Type Desc: Environmental Contact
Entity Name: Gareth Howell
Entity Title: Not reported
Affiliation Address: 111 NORTH HOPE STREET, ROOM 1050
Affiliation City: LOS ANGELES
Affiliation State: CA
Affiliation Country: Not reported
Affiliation Zip: 90012
Affiliation Phone: Not reported

Map ID
Direction
Distance
Elevation

MAP FINDINGS

Site

Database(s)

EDR ID Number
EPA ID Number

LA KRETZ INNOVATION CAMPUS (Continued)

S118237498

Affiliation Type Desc: CUPA District
Entity Name: Los Angeles City Fire Department
Entity Title: Not reported
Affiliation Address: 200 North Main Street, Room 1780
Affiliation City: Los Angeles
Affiliation State: CA
Affiliation Country: Not reported
Affiliation Zip: 90012
Affiliation Phone: (213) 978-3680

Affiliation Type Desc: Facility Mailing Address
Entity Name: Mailing Address
Entity Title: Not reported
Affiliation Address: 111 North Hope Street, Room 1050
Affiliation City: Los Angeles
Affiliation State: CA
Affiliation Country: Not reported
Affiliation Zip: 90012
Affiliation Phone: Not reported

Affiliation Type Desc: Property Owner
Entity Name: Los Angeles Department of Water and Power
Entity Title: Not reported
Affiliation Address: 111 N HOPE STREET, ROOM 1050
Affiliation City: LOS ANGELES
Affiliation State: CA
Affiliation Country: United States
Affiliation Zip: 90012
Affiliation Phone: (213) 367-0403

Affiliation Type Desc: Legal Owner
Entity Name: Los Angeles Department of Water and Power
Entity Title: Not reported
Affiliation Address: 111 NORTH HOPE STREET, ROOM 1050
Affiliation City: LOS ANGELES
Affiliation State: CA
Affiliation Country: United States
Affiliation Zip: 90012
Affiliation Phone: (213) 367-0403

Affiliation Type Desc: Operator
Entity Name: Los Angeles Department of Water and Power
Entity Title: Not reported
Affiliation Address: Not reported
Affiliation City: Not reported
Affiliation State: Not reported
Affiliation Country: Not reported
Affiliation Zip: Not reported
Affiliation Phone: (213) 367-0526

HWTS:

Name: LA KRETZ INNOVATION CAMPUS
Address: 525 S HEWITT ST
Address 2: Not reported
City,State,Zip: LOS ANGELES, CA 900130000
EPA ID: CAR000243493

Map ID
Direction
Distance
Elevation

MAP FINDINGS

Site

Database(s)

EDR ID Number
EPA ID Number

LA KRETZ INNOVATION CAMPUS (Continued)

S118237498

Inactive Date: Not reported
Create Date: 01/29/2014
Last Act Date: 11/21/2019
Mailing Name: NEDA FIOOZAT
Mailing Address: 111 N HOPE ST RM 1050
Mailing Address 2: Not reported
Mailing City,State,Zip: LOS ANGELES, CA 900122607
Owner Name: MARK SEDLACEK
Owner Address: 111 N HOPE ST RM 1050
Owner Address 2: Not reported
Owner City,State,Zip: LOS ANGELES, CA 900122607
Contact Name: NEDA FIOOZAT
Contact Address: 111 NORTH HOPE STREET ROOM 1050
Contact Address 2: Not reported
City,State,Zip: LOS ANGELES, CA 90012

Name: LA KRETZ INNOVATION CAMPUS
Address: 525 S HEWITT ST
Address 2: Not reported
City,State,Zip: LOS ANGELES, CA 90013
EPA ID: CAL000428971
Inactive Date: 03/12/2018
Create Date: 07/06/2017
Last Act Date: 04/06/2018
Mailing Name: Not reported
Mailing Address: 525 S HEWITT ST
Mailing Address 2: Not reported
Mailing City,State,Zip: LOS ANGELES, CA 90013
Owner Name: LA CLEANTECH INCUBATOR DBA LACI
Owner Address: 525 S HEWITT ST
Owner Address 2: Not reported
Owner City,State,Zip: LOS ANGELES, CA 90013
Contact Name: BEN STAPLETON CHIEF
Contact Address: 525 S HEWITT ST
Contact Address 2: Not reported
City,State,Zip: LOS ANGELES, CA 90013

NAICS:
EPA ID: CAL000428971
Create Date: 2017-07-06 16:18:49
NAICS Code: 336399
NAICS Description: All Other Motor Vehicle Parts Manufacturing
Issued EPA ID Date: 2017-07-06 16:18:49
Inactive Date: 2018-03-12 00:00:00
Facility Name: LA KRETZ INNOVATION CAMPUS
Facility Address: 525 S HEWITT ST
Facility Address 2: Not reported
Facility City: LOS ANGELES
Facility County: 19
Facility State: CA
Facility Zip: 90013

Map ID
Direction
Distance
Elevation

MAP FINDINGS

Site

Database(s)

EDR ID Number
EPA ID Number

AM209
ESE
1/8-1/4
0.196 mi.
1035 ft.

LA KRETZ INNOVATION CAMPUS
525 S HEWITT ST
LOS ANGELES, CA 90013
Site 2 of 8 in cluster AM

RCRA-LQG 1016452969
FINDS CAR000243493
ECHO

Relative:
Lower

RCRA-LQG:

Actual:
256 ft.

Date form received by agency: 2014-01-14 00:00:00.0
Facility name: LA KRETZ INNOVATION CAMPUS
Facility address: 525 S HEWITT ST
LOS ANGELES, CA 90013
EPA ID: CAR000243493
Mailing address: 111 N HOPE ST
RM 1050
LOS ANGELES, CA 90012
Contact: MARK J SEDLACEK
Contact address: 111 N HOPE ST RM 1050
LOS ANGELES, CA 90012
Contact country: US
Contact telephone: 213-367-0403
Contact email: MARK.SEDLACEK@LADWP.COM
EPA Region: 09
Classification: Large Quantity Generator
Description: Handler: generates 1,000 kg or more of hazardous waste during any calendar month; or generates more than 1 kg of acutely hazardous waste during any calendar month; or generates more than 100 kg of any residue or contaminated soil, waste or other debris resulting from the cleanup of a spill, into or on any land or water, of acutely hazardous waste during any calendar month; or generates 1 kg or less of acutely hazardous waste during any calendar month, and accumulates more than 1 kg of acutely hazardous waste at any time; or generates 100 kg or less of any residue or contaminated soil, waste or other debris resulting from the cleanup of a spill, into or on any land or water, of acutely hazardous waste during any calendar month, and accumulates more than 100 kg of that material at any time

Owner/Operator Summary:

Owner/operator name: LOS ANGELES DEPT OF WATER AND POWER
Owner/operator address: 111 N HOPE ST RM 1050
LOS ANGELES, CA 90012
Owner/operator country: US
Owner/operator telephone: 213-367-0403
Owner/operator email: Not reported
Owner/operator fax: Not reported
Owner/operator extension: Not reported
Legal status: Municipal
Owner/Operator Type: Owner
Owner/Op start date: 2010-07-16 00:00:00.
Owner/Op end date: Not reported

Owner/operator name: MARK J SEDLACEK
Owner/operator address: Not reported
Not reported
Owner/operator country: US
Owner/operator telephone: Not reported
Owner/operator email: Not reported
Owner/operator fax: Not reported
Owner/operator extension: Not reported
Legal status: Municipal

Map ID
Direction
Distance
Elevation

MAP FINDINGS

Site

Database(s)

EDR ID Number
EPA ID Number

LA KRETZ INNOVATION CAMPUS (Continued)

1016452969

Owner/Operator Type: Operator
Owner/Op start date: 2010-07-16 00:00:00.
Owner/Op end date: Not reported

Handler Activities Summary:

U.S. importer of hazardous waste: No
Mixed waste (haz. and radioactive): No
Recycler of hazardous waste: No
Transporter of hazardous waste: No
Treater, storer or disposer of HW: No
Underground injection activity: No
On-site burner exemption: No
Furnace exemption: No
Used oil fuel burner: No
Used oil processor: No
User oil refiner: No
Used oil fuel marketer to burner: No
Used oil Specification marketer: No
Used oil transfer facility: No
Used oil transporter: No

Hazardous Waste Summary:

. Waste code: 151
. Waste name: Asbestos-containing waste

. Waste code: 181
. Waste name: Other inorganic solid waste

. Waste code: D008
. Waste name: LEAD

Violation Status: No violations found

FINDS:

Registry ID: 110057071332

Click Here:

Environmental Interest/Information System:

US National Pollutant Discharge Elimination System (NPDES) module of the Compliance Information System (ICIS) tracks surface water permits issued under the Clean Water Act. Under NPDES, all facilities that discharge pollutants from any point source into waters of the United States are required to obtain a permit. The permit will likely contain limits on what can be discharged, impose monitoring and reporting requirements, and include other provisions to ensure that the discharge does not adversely affect water quality.

RCRAInfo is a national information system that supports the Resource Conservation and Recovery Act (RCRA) program through the tracking of events and activities related to facilities that generate, transport, and treat, store, or dispose of hazardous waste. RCRAInfo allows RCRA program staff to track the notification, permit, compliance, and corrective action activities required under RCRA.

[Click this hyperlink](#) while viewing on your computer to access additional FINDS: detail in the EDR Site Report.

Map ID
Direction
Distance
Elevation

MAP FINDINGS

Site

Database(s)

EDR ID Number
EPA ID Number

LA KRETZ INNOVATION CAMPUS (Continued)

1016452969

ECHO:

Envid: 1016452969
Registry ID: 110057071332
DFR URL: <http://echo.epa.gov/detailed-facility-report?fid=110057071332>
Name: LA KRETZ INNOVATION CAMPUS
Address: 525 S HEWITT ST
City,State,Zip: LOS ANGELES, CA 90013

AH210
SW
1/8-1/4
0.198 mi.
1047 ft.

624 CERES AVE
LOS ANGELES, CA

Site 2 of 3 in cluster AH

UST U004303707
N/A

Relative:
Lower

LOS ANGELES UST:

Name: Not reported
Address: 624 CERES AVE
City,State,Zip: LOS ANGELES, CA
Facility ID: Not reported
Last Run Date: 01/01/1900
Status: HISTORICAL

Actual:
253 ft.

AN211
North
1/8-1/4
0.199 mi.
1049 ft.

TOKYO CLEANERS
426 E 2ND ST
LOS ANGELES, CA 90012

Site 1 of 10 in cluster AN

RCRA NonGen / NLR 1025829473
CAC003009027

Relative:
Higher

RCRA NonGen / NLR:

Date form received by agency: 2019-04-05 00:00:00.0
Facility name: TOKYO CLEANERS
Facility address: 426 E 2ND ST
LOS ANGELES, CA 90012
EPA ID: CAC003009027
Contact: MANUEL KWAK
Contact address: 426 E 2ND ST
LOS ANGELES, CA 90012
Contact country: Not reported
Contact telephone: 213-628-2474
Contact email: MANUELKWAK@GMAIL.COM
EPA Region: 09
Classification: Non-Generator
Description: Handler: Non-Generators do not presently generate hazardous waste

Actual:
266 ft.

Owner/Operator Summary:

Owner/operator name: TOKYO CLEANERS
Owner/operator address: 426 E 2ND ST
LOS ANGELES, CA 90012
Owner/operator country: Not reported
Owner/operator telephone: 213-628-2474
Owner/operator email: Not reported
Owner/operator fax: Not reported
Owner/operator extension: Not reported
Legal status: Other
Owner/Operator Type: Owner

Map ID
Direction
Distance
Elevation

MAP FINDINGS

Site

Database(s)

EDR ID Number
EPA ID Number

TOKYO CLEANERS (Continued)

1025829473

Owner/Op start date: Not reported
Owner/Op end date: Not reported

Owner/operator name: MANUEL KWAK
Owner/operator address: 426 E 2ND ST
LOS ANGELES, CA 90012

Owner/operator country: Not reported
Owner/operator telephone: 213-628-2474
Owner/operator email: Not reported
Owner/operator fax: Not reported
Owner/operator extension: Not reported
Legal status: Other
Owner/Operator Type: Operator
Owner/Op start date: Not reported
Owner/Op end date: Not reported

Handler Activities Summary:

U.S. importer of hazardous waste: No
Mixed waste (haz. and radioactive): No
Recycler of hazardous waste: No
Transporter of hazardous waste: No
Treater, storer or disposer of HW: Yes
Underground injection activity: No
On-site burner exemption: No
Furnace exemption: No
Used oil fuel burner: No
Used oil processor: No
User oil refiner: No
Used oil fuel marketer to burner: No
Used oil Specification marketer: No
Used oil transfer facility: No
Used oil transporter: No

Violation Status: No violations found

AN212
North
1/8-1/4
0.199 mi.
1049 ft.

TOKYO CLEANERS
426 EAST 2ND AVE
LOS ANGELES, CA 90012
Site 2 of 10 in cluster AN

RCRA NonGen / NLR 1024865376
CAL000433947

Relative:
Higher
Actual:
266 ft.

RCRA NonGen / NLR:
Date form received by agency: 2018-03-01 00:00:00.0
Facility name: TOKYO CLEANERS
Facility address: 426 EAST 2ND AVE
LOS ANGELES, CA 90012
EPA ID: CAL000433947
Contact: YOUN KI KWAK
Contact address: 958 MAGNOLIA AVE #203
LOS ANGELES, CA 90006
Contact country: Not reported
Contact telephone: 213-503-3974
Contact email: MANUELKWAK@GMAIL.COM
EPA Region: 09
Classification: Non-Generator
Description: Handler: Non-Generators do not presently generate hazardous waste

Map ID
Direction
Distance
Elevation

MAP FINDINGS

Site

Database(s)

EDR ID Number
EPA ID Number

TOKYO CLEANERS (Continued)

1024865376

Owner/Operator Summary:

Owner/operator name: YOUN KI KWAK
Owner/operator address: 958 MAGNOLIA AVE #203
LOS ANGELES, CA 90006
Owner/operator country: Not reported
Owner/operator telephone: 213-503-3974
Owner/operator email: Not reported
Owner/operator fax: Not reported
Owner/operator extension: Not reported
Legal status: Other
Owner/Operator Type: Owner
Owner/Op start date: Not reported
Owner/Op end date: Not reported

Owner/operator name: YOUN KI KWAK
Owner/operator address: 958 MAGNOLIA AVE #203
LOS ANGELES, CA 90006
Owner/operator country: Not reported
Owner/operator telephone: 213-503-3974
Owner/operator email: Not reported
Owner/operator fax: Not reported
Owner/operator extension: Not reported
Legal status: Other
Owner/Operator Type: Operator
Owner/Op start date: Not reported
Owner/Op end date: Not reported

Handler Activities Summary:

U.S. importer of hazardous waste: No
Mixed waste (haz. and radioactive): No
Recycler of hazardous waste: No
Transporter of hazardous waste: No
Treater, storer or disposer of HW: No
Underground injection activity: No
On-site burner exemption: No
Furnace exemption: No
Used oil fuel burner: No
Used oil processor: No
User oil refiner: No
Used oil fuel marketer to burner: No
Used oil Specification marketer: No
Used oil transfer facility: No
Used oil transporter: No

Violation Status: No violations found

AN213
North
1/8-1/4
0.199 mi.
1049 ft.

TOKYO CLEANERS
426 E 2ND ST
LOS ANGELES, CA 90012
Site 3 of 10 in cluster AN

CERS HAZ WASTE **S113008147**
HAZNET **N/A**
HAZMAT
CERS
HWTS

Relative:
Higher

CERS HAZ WASTE:
Name: TOKYO CLEANERS
Address: 426 E 2ND ST
City,State,Zip: LOS ANGELES, CA 90012
Site ID: 76838
CERS ID: 10251934

Actual:
266 ft.

Map ID
Direction
Distance
Elevation

MAP FINDINGS

Site

Database(s)

EDR ID Number
EPA ID Number

TOKYO CLEANERS (Continued)

S113008147

CERS Description: Hazardous Waste Generator

HAZNET:

Name:	TOKYO CLEANERS
Address:	426 E 2ND ST
Address 2:	Not reported
City,State,Zip:	LOS ANGELES, CA 900120000
Contact:	KENNETH LEE
Telephone:	2138208748
Mailing Name:	Not reported
Mailing Address:	426 EAST 2ND ST
Year:	2016
Gepaid:	CAD981625619
TSD EPA ID:	NED981723513
CA Waste Code:	751 - Solids or sludges with halogenated organic compounds >= 1,000 Mg./L
Disposal Method:	H040 - Incineration--Thermal Destruction Other Than Use As A Fuel
Tons:	0.12
Year:	2015
Gepaid:	CAD981625619
TSD EPA ID:	NED981723513
CA Waste Code:	751 - Solids or sludges with halogenated organic compounds >= 1,000 Mg./L
Disposal Method:	H040 - Incineration--Thermal Destruction Other Than Use As A Fuel
Tons:	0.2001
Year:	2014
Gepaid:	CAD981625619
TSD EPA ID:	TXD077603371
CA Waste Code:	751 - Solids or sludges with halogenated organic compounds >= 1,000 Mg./L
Disposal Method:	H141 - Storage, Bulking, And/Or Transfer Off Site--No Treatment/Reovery (H010-H129) Or (H131-H135)
Tons:	0.125
Year:	2013
Gepaid:	CAD981625619
TSD EPA ID:	TXD077603371
CA Waste Code:	751 - Solids or sludges with halogenated organic compounds >= 1,000 Mg./L
Disposal Method:	H141 - Storage, Bulking, And/Or Transfer Off Site--No Treatment/Reovery (H010-H129) Or (H131-H135)
Tons:	0.1
Year:	2012
Gepaid:	CAD981625619
TSD EPA ID:	TXD077603371
CA Waste Code:	751 - Solids or sludges with halogenated organic compounds >= 1,000 Mg./L
Disposal Method:	H141 - Storage, Bulking, And/Or Transfer Off Site--No Treatment/Reovery (H010-H129) Or (H131-H135)
Tons:	0.075
Year:	2011
Gepaid:	CAD981625619

Map ID
Direction
Distance
Elevation

MAP FINDINGS

Site

Database(s)

EDR ID Number
EPA ID Number

TOKYO CLEANERS (Continued)

S113008147

TSD EPA ID:	TXD077603371
CA Waste Code:	751 - Solids or sludges with halogenated organic compounds >= 1,000 Mg./L
Disposal Method:	H141 - Storage, Bulking, And/Or Transfer Off Site--No Treatment/Reovery (H010-H129) Or (H131-H135)
Tons:	0.075
Year:	2010
Gepaid:	CAD981625619
TSD EPA ID:	TXD077603371
CA Waste Code:	751 - Solids or sludges with halogenated organic compounds >= 1,000 Mg./L
Disposal Method:	H141 - Storage, Bulking, And/Or Transfer Off Site--No Treatment/Reovery (H010-H129) Or (H131-H135)
Tons:	0.08
Year:	2010
Gepaid:	CAD981625619
TSD EPA ID:	CAT000613893
CA Waste Code:	751 - Solids or sludges with halogenated organic compounds >= 1,000 Mg./L
Disposal Method:	H141 - Storage, Bulking, And/Or Transfer Off Site--No Treatment/Reovery (H010-H129) Or (H131-H135)
Tons:	0.1
Year:	2009
Gepaid:	CAD981625619
TSD EPA ID:	TXD077603371
CA Waste Code:	741 - Liquids with halogenated organic compounds >= 1,000 Mg./L
Disposal Method:	H141 - Storage, Bulking, And/Or Transfer Off Site--No Treatment/Reovery (H010-H129) Or (H131-H135)
Tons:	0.04
Year:	2008
Gepaid:	CAD981625619
TSD EPA ID:	TXD077603371
CA Waste Code:	741 - Liquids with halogenated organic compounds >= 1,000 Mg./L
Disposal Method:	H141 - Storage, Bulking, And/Or Transfer Off Site--No Treatment/Reovery (H010-H129) Or (H131-H135)
Tons:	0.1

[Click this hyperlink](#) while viewing on your computer to access 19 additional CA HAZNET: record(s) in the EDR Site Report.

Additional Info:

Year:	2002
Gen EPA ID:	CAD981625619
Shipment Date:	20021119
Creation Date:	2/13/2003 18:31:35
Receipt Date:	20021125
Manifest ID:	22139261
Trans EPA ID:	SCR000075150
Trans Name:	Not reported
Trans 2 EPA ID:	Not reported
Trans 2 Name:	Not reported

Map ID
Direction
Distance
Elevation

MAP FINDINGS

Site

Database(s)

EDR ID Number
EPA ID Number

TOKYO CLEANERS (Continued)

S113008147

TSDF EPA ID: CAT000613893
Trans Name: Not reported
TSDF Alt EPA ID: Not reported
TSDF Alt Name: Not reported
Waste Code Description: 741 - Liquids with halogenated organic compounds > 1000 mg/l
RCRA Code: F002
Meth Code: H01 - Transfer Station
Quantity Tons: 0.0975
Waste Quantity: 195
Quantity Unit: P
Additional Code 1: Not reported
Additional Code 2: Not reported
Additional Code 3: Not reported
Additional Code 4: Not reported
Additional Code 5: Not reported

Shipment Date: 20020731
Creation Date: 3/17/2003 18:31:23
Receipt Date: 20020808
Manifest ID: 21741275
Trans EPA ID: SCR000075150
Trans Name: Not reported
Trans 2 EPA ID: Not reported
Trans 2 Name: Not reported
TSDF EPA ID: CAT000613893
Trans Name: Not reported
TSDF Alt EPA ID: Not reported
TSDF Alt Name: Not reported
Waste Code Description: 741 - Liquids with halogenated organic compounds > 1000 mg/l
RCRA Code: F002
Meth Code: H01 - Transfer Station
Quantity Tons: 0.0975
Waste Quantity: 195
Quantity Unit: P
Additional Code 1: Not reported
Additional Code 2: Not reported
Additional Code 3: Not reported
Additional Code 4: Not reported
Additional Code 5: Not reported

Shipment Date: 20020430
Creation Date: 1/8/2003 18:31:12
Receipt Date: 20020502
Manifest ID: 21796833
Trans EPA ID: SCR000075150
Trans Name: Not reported
Trans 2 EPA ID: Not reported
Trans 2 Name: Not reported
TSDF EPA ID: CAT000613893
Trans Name: Not reported
TSDF Alt EPA ID: Not reported
TSDF Alt Name: Not reported
Waste Code Description: 741 - Liquids with halogenated organic compounds > 1000 mg/l
RCRA Code: F002
Meth Code: H01 - Transfer Station
Quantity Tons: 0.0975
Waste Quantity: 195

Map ID
Direction
Distance
Elevation

MAP FINDINGS

Site

Database(s)

EDR ID Number
EPA ID Number

TOKYO CLEANERS (Continued)

S113008147

Quantity Unit: P
Additional Code 1: Not reported
Additional Code 2: Not reported
Additional Code 3: Not reported
Additional Code 4: Not reported
Additional Code 5: Not reported

Shipment Date: 20020214
Creation Date: 7/29/2002 18:31:50
Receipt Date: Not reported
Manifest ID: 21491479
Trans EPA ID: SCR000075150
Trans Name: Not reported
Trans 2 EPA ID: Not reported
Trans 2 Name: Not reported
TSDf EPA ID: CAT000613893
Trans Name: Not reported
TSDf Alt EPA ID: Not reported
TSDf Alt Name: Not reported
Waste Code Description: 741 - Liquids with halogenated organic compounds > 1000 mg/l
RCRA Code: F002
Meth Code: H01 - Transfer Station
Quantity Tons: 0.056
Waste Quantity: 112
Quantity Unit: P
Additional Code 1: Not reported
Additional Code 2: Not reported
Additional Code 3: Not reported
Additional Code 4: Not reported
Additional Code 5: Not reported

Additional Info:

Year: 2003
Gen EPA ID: CAD981625619

Shipment Date: 20031205
Creation Date: 8/24/2004 10:00:04
Receipt Date: 20031211
Manifest ID: 22571923
Trans EPA ID: TXR000050930
Trans Name: SAFETY-KLEEN SYSTEMS INC
Trans 2 EPA ID: Not reported
Trans 2 Name: Not reported
TSDf EPA ID: CAT000613893
Trans Name: SAFETY-KLEEN SYSTEMS INC
TSDf Alt EPA ID: CAT000613893
TSDf Alt Name: Not reported
Waste Code Description: 741 - Liquids with halogenated organic compounds > 1000 mg/l
RCRA Code: F002
Meth Code: H01 - Transfer Station
Quantity Tons: 0.0975
Waste Quantity: 195
Quantity Unit: P
Additional Code 1: Not reported
Additional Code 2: Not reported
Additional Code 3: Not reported
Additional Code 4: Not reported

Map ID
Direction
Distance
Elevation

MAP FINDINGS

Site

Database(s)

EDR ID Number
EPA ID Number

TOKYO CLEANERS (Continued)

S113008147

Additional Code 5:	Not reported
Shipment Date:	20030805
Creation Date:	7/26/2004 18:31:36
Receipt Date:	20030813
Manifest ID:	22884974
Trans EPA ID:	TXR000050930
Trans Name:	Not reported
Trans 2 EPA ID:	Not reported
Trans 2 Name:	Not reported
TSDf EPA ID:	CAT000613893
Trans Name:	Not reported
TSDf Alt EPA ID:	CAT000613893
TSDf Alt Name:	Not reported
Waste Code Description:	741 - Liquids with halogenated organic compounds > 1000 mg/l
RCRA Code:	F002
Meth Code:	H01 - Transfer Station
Quantity Tons:	0.0575
Waste Quantity:	115
Quantity Unit:	P
Additional Code 1:	Not reported
Additional Code 2:	Not reported
Additional Code 3:	Not reported
Additional Code 4:	Not reported
Additional Code 5:	Not reported
Shipment Date:	20030320
Creation Date:	5/9/2007 18:30:14
Receipt Date:	20030326
Manifest ID:	22437856
Trans EPA ID:	TXR000050930
Trans Name:	Not reported
Trans 2 EPA ID:	Not reported
Trans 2 Name:	Not reported
TSDf EPA ID:	CAT000613893
Trans Name:	Not reported
TSDf Alt EPA ID:	CAT000613893
TSDf Alt Name:	Not reported
Waste Code Description:	741 - Liquids with halogenated organic compounds > 1000 mg/l
RCRA Code:	F002
Meth Code:	H01 - Transfer Station
Quantity Tons:	0.0975
Waste Quantity:	195
Quantity Unit:	P
Additional Code 1:	Not reported
Additional Code 2:	Not reported
Additional Code 3:	Not reported
Additional Code 4:	Not reported
Additional Code 5:	Not reported
Additional Info:	
Year:	2013
Gen EPA ID:	CAD981625619
Shipment Date:	20131002
Creation Date:	2/24/2014 22:15:16
Receipt Date:	20131014

Map ID
Direction
Distance
Elevation

MAP FINDINGS

Site

Database(s)

EDR ID Number
EPA ID Number

TOKYO CLEANERS (Continued)

S113008147

Manifest ID: 003952144SKS
Trans EPA ID: TXR000081205
Trans Name: SAFETY-KLEEN SYSTEMS INC
Trans 2 EPA ID: CAR000187922
Trans 2 Name: RUST AND SONS
TSDf EPA ID: TXD077603371
Trans Name: SAFETY-KLEEN SYSTEMS INC
TSDf Alt EPA ID: Not reported
TSDf Alt Name: Not reported
Waste Code Description: 751 - Solids or sludge with halogenated organic comp. > 1000 mg/kg
RCRA Code: D040
Meth Code: H141 - Storage, Bulking, And/Or Transfer Off Site--No Treatment/Reovery (H010-H129) Or (H131-H135)

Quantity Tons: 0.1
Waste Quantity: 200
Quantity Unit: P
Additional Code 1: D039
Additional Code 2: D007
Additional Code 3: D001
Additional Code 4: Not reported
Additional Code 5: Not reported

Additional Info:

Year: 1999
Gen EPA ID: CAD981625619

Shipment Date: 19991015
Creation Date: 11/22/1999 0:00:00
Receipt Date: 19991019
Manifest ID: 99047758
Trans EPA ID: ILD984908202
Trans Name: Not reported
Trans 2 EPA ID: SCD987574647
Trans 2 Name: Not reported
TSDf EPA ID: CAT000613893
Trans Name: Not reported
TSDf Alt EPA ID: Not reported
TSDf Alt Name: Not reported
Waste Code Description: 741 - Liquids with halogenated organic compounds > 1000 mg/l
RCRA Code: F002
Meth Code: H01 - Transfer Station
Quantity Tons: 0.0975
Waste Quantity: 195
Quantity Unit: P
Additional Code 1: Not reported
Additional Code 2: Not reported
Additional Code 3: Not reported
Additional Code 4: Not reported
Additional Code 5: Not reported

Shipment Date: 19990602
Creation Date: 7/13/1999 0:00:00
Receipt Date: 19990604
Manifest ID: 99217304
Trans EPA ID: ILD984908202
Trans Name: Not reported
Trans 2 EPA ID: SCD987574647

Map ID
Direction
Distance
Elevation

MAP FINDINGS

Site

Database(s)

EDR ID Number
EPA ID Number

TOKYO CLEANERS (Continued)

S113008147

Trans 2 Name: Not reported
TSDF EPA ID: CAT000613893
Trans Name: Not reported
TSDF Alt EPA ID: Not reported
TSDF Alt Name: Not reported
Waste Code Description: 741 - Liquids with halogenated organic compounds > 1000 mg/l
RCRA Code: F002
Meth Code: H01 - Transfer Station
Quantity Tons: 0.0975
Waste Quantity: 195
Quantity Unit: P
Additional Code 1: Not reported
Additional Code 2: Not reported
Additional Code 3: Not reported
Additional Code 4: Not reported
Additional Code 5: Not reported

Shipment Date: 19990304
Creation Date: 5/4/1999 0:00:00
Receipt Date: 19990305
Manifest ID: 98637386
Trans EPA ID: ILD984908202
Trans Name: Not reported
Trans 2 EPA ID: SCD987574647
Trans 2 Name: Not reported
TSDF EPA ID: CAT000613893
Trans Name: Not reported
TSDF Alt EPA ID: Not reported
TSDF Alt Name: Not reported
Waste Code Description: 741 - Liquids with halogenated organic compounds > 1000 mg/l
RCRA Code: F002
Meth Code: H01 - Transfer Station
Quantity Tons: 0.0975
Waste Quantity: 195
Quantity Unit: P
Additional Code 1: Not reported
Additional Code 2: Not reported
Additional Code 3: Not reported
Additional Code 4: Not reported
Additional Code 5: Not reported

Additional Info:
Year: 1997
Gen EPA ID: CAD981625619

Shipment Date: 19971107
Creation Date: 7/23/1998 0:00:00
Receipt Date: 19971107
Manifest ID: 96760161
Trans EPA ID: ILD984908202
Trans Name: Not reported
Trans 2 EPA ID: Not reported
Trans 2 Name: Not reported
TSDF EPA ID: CAT000613935
Trans Name: Not reported
TSDF Alt EPA ID: CAT000613935
TSDF Alt Name: Not reported

Map ID
Direction
Distance
Elevation

MAP FINDINGS

Site

Database(s)

EDR ID Number
EPA ID Number

TOKYO CLEANERS (Continued)

S113008147

Waste Code Description: 741 - Liquids with halogenated organic compounds > 1000 mg/l
RCRA Code: F002
Meth Code: H01 - Transfer Station
Quantity Tons: 0.0975
Waste Quantity: 195
Quantity Unit: P
Additional Code 1: Not reported
Additional Code 2: Not reported
Additional Code 3: Not reported
Additional Code 4: Not reported
Additional Code 5: Not reported

Shipment Date: 19970912
Creation Date: 7/23/1998 0:00:00
Receipt Date: 19970912
Manifest ID: 96844764
Trans EPA ID: ILD984908202
Trans Name: Not reported
Trans 2 EPA ID: Not reported
Trans 2 Name: Not reported
TSDf EPA ID: CAT000613935
Trans Name: Not reported
TSDf Alt EPA ID: CAT000613935
TSDf Alt Name: Not reported
Waste Code Description: 741 - Liquids with halogenated organic compounds > 1000 mg/l
RCRA Code: F002
Meth Code: H01 - Transfer Station
Quantity Tons: 0.0975
Waste Quantity: 195
Quantity Unit: P
Additional Code 1: Not reported
Additional Code 2: Not reported
Additional Code 3: Not reported
Additional Code 4: Not reported
Additional Code 5: Not reported

Shipment Date: 19970724
Creation Date: 12/11/1997 0:00:00
Receipt Date: 19970724
Manifest ID: 96852666
Trans EPA ID: ILD984908202
Trans Name: Not reported
Trans 2 EPA ID: Not reported
Trans 2 Name: Not reported
TSDf EPA ID: CAT000613935
Trans Name: Not reported
TSDf Alt EPA ID: Not reported
TSDf Alt Name: Not reported
Waste Code Description: 741 - Liquids with halogenated organic compounds > 1000 mg/l
RCRA Code: F002
Meth Code: H01 - Transfer Station
Quantity Tons: 0.0975
Waste Quantity: 195
Quantity Unit: P
Additional Code 1: Not reported
Additional Code 2: Not reported
Additional Code 3: Not reported

Map ID
Direction
Distance
Elevation

MAP FINDINGS

Site

Database(s)

EDR ID Number
EPA ID Number

TOKYO CLEANERS (Continued)

S113008147

Additional Code 4:	Not reported
Additional Code 5:	Not reported
Shipment Date:	19970523
Creation Date:	7/17/1997 0:00:00
Receipt Date:	19970523
Manifest ID:	96629720
Trans EPA ID:	ILD984908202
Trans Name:	Not reported
Trans 2 EPA ID:	Not reported
Trans 2 Name:	Not reported
TSDF EPA ID:	CAT000613935
Trans Name:	Not reported
TSDF Alt EPA ID:	Not reported
TSDF Alt Name:	Not reported
Waste Code Description:	741 - Liquids with halogenated organic compounds > 1000 mg/l
RCRA Code:	F002
Meth Code:	H01 - Transfer Station
Quantity Tons:	0.19
Waste Quantity:	380
Quantity Unit:	P
Additional Code 1:	Not reported
Additional Code 2:	Not reported
Additional Code 3:	Not reported
Additional Code 4:	Not reported
Additional Code 5:	Not reported
Shipment Date:	19970324
Creation Date:	6/26/1997 0:00:00
Receipt Date:	19970324
Manifest ID:	96365868
Trans EPA ID:	ILD984908202
Trans Name:	Not reported
Trans 2 EPA ID:	Not reported
Trans 2 Name:	Not reported
TSDF EPA ID:	CAT000613935
Trans Name:	Not reported
TSDF Alt EPA ID:	CAT000613935
TSDF Alt Name:	Not reported
Waste Code Description:	741 - Liquids with halogenated organic compounds > 1000 mg/l
RCRA Code:	F002
Meth Code:	H01 - Transfer Station
Quantity Tons:	0.0975
Waste Quantity:	195
Quantity Unit:	P
Additional Code 1:	Not reported
Additional Code 2:	Not reported
Additional Code 3:	Not reported
Additional Code 4:	Not reported
Additional Code 5:	Not reported
Shipment Date:	19970127
Creation Date:	6/26/1997 0:00:00
Receipt Date:	19970127
Manifest ID:	96373882
Trans EPA ID:	ILD984908202
Trans Name:	Not reported

Map ID
Direction
Distance
Elevation

MAP FINDINGS

Site

Database(s)

EDR ID Number
EPA ID Number

TOKYO CLEANERS (Continued)

S113008147

Trans 2 EPA ID: Not reported
Trans 2 Name: Not reported
TSDf EPA ID: CAT000613935
Trans Name: Not reported
TSDf Alt EPA ID: CAT000613935
TSDf Alt Name: Not reported
Waste Code Description: 741 - Liquids with halogenated organic compounds > 1000 mg/l
RCRA Code: F002
Meth Code: H01 - Transfer Station
Quantity Tons: 0.0975
Waste Quantity: 195
Quantity Unit: P
Additional Code 1: Not reported
Additional Code 2: Not reported
Additional Code 3: Not reported
Additional Code 4: Not reported
Additional Code 5: Not reported

Additional Info:

Year: 2011
Gen EPA ID: CAD981625619

Shipment Date: 20110401
Creation Date: 8/26/2011 18:30:23
Receipt Date: 20110411
Manifest ID: 002836308SKS
Trans EPA ID: TXR000050930
Trans Name: SAFETY-KLEEN SYSTEMS INC
Trans 2 EPA ID: OKD981588791
Trans 2 Name: TRIAD
TSDf EPA ID: TXD077603371
Trans Name: SAFETY-KLEEN SYSTEMS INC
TSDf Alt EPA ID: Not reported
TSDf Alt Name: Not reported
Waste Code Description: 751 - Solids or sludge with halogenated organic comp. > 1000 mg/kg
RCRA Code: D040
Meth Code: H141 - Storage, Bulking, And/Or Transfer Off Site--No Treatment/Reovery (H010-H129) Or (H131-H135)
Quantity Tons: 0.075
Waste Quantity: 150
Quantity Unit: P
Additional Code 1: D039
Additional Code 2: D007
Additional Code 3: D001
Additional Code 4: Not reported
Additional Code 5: Not reported

Additional Info:

Year: 2007
Gen EPA ID: CAD981625619

Shipment Date: 20070802
Creation Date: 3/4/2008 18:30:15
Receipt Date: 20070808
Manifest ID: 000065399SKS
Trans EPA ID: TXR000050930

Map ID
Direction
Distance
Elevation

MAP FINDINGS

Site

Database(s)

EDR ID Number
EPA ID Number

TOKYO CLEANERS (Continued)

S113008147

Trans Name:	SAFETY-KLEEN SYSTEMS INC
Trans 2 EPA ID:	Not reported
Trans 2 Name:	Not reported
TSDf EPA ID:	CAT000613893
Trans Name:	SAFETY-KLEEN SYSTEMS INC
TSDf Alt EPA ID:	Not reported
TSDf Alt Name:	Not reported
Waste Code Description:	741 - Liquids with halogenated organic compounds > 1000 mg/l
RCRA Code:	F002
Meth Code:	H141 - Storage, Bulking, And/Or Transfer Off Site--No Treatment/Reovery (H010-H129) Or (H131-H135)
Quantity Tons:	0.1
Waste Quantity:	200
Quantity Unit:	P
Additional Code 1:	D040
Additional Code 2:	D039
Additional Code 3:	D007
Additional Code 4:	Not reported
Additional Code 5:	Not reported
Shipment Date:	20070608
Creation Date:	12/28/2007 18:30:06
Receipt Date:	20070613
Manifest ID:	000053826SKS
Trans EPA ID:	TXR000050930
Trans Name:	SAFETY-KLEEN SYSTEMS INC
Trans 2 EPA ID:	Not reported
Trans 2 Name:	Not reported
TSDf EPA ID:	CAT000613893
Trans Name:	SAFETY-KLEEN SYSTEMS INC
TSDf Alt EPA ID:	Not reported
TSDf Alt Name:	Not reported
Waste Code Description:	741 - Liquids with halogenated organic compounds > 1000 mg/l
RCRA Code:	F002
Meth Code:	H141 - Storage, Bulking, And/Or Transfer Off Site--No Treatment/Reovery (H010-H129) Or (H131-H135)
Quantity Tons:	0.1
Waste Quantity:	200
Quantity Unit:	P
Additional Code 1:	D040
Additional Code 2:	D039
Additional Code 3:	D007
Additional Code 4:	Not reported
Additional Code 5:	Not reported
Shipment Date:	20070223
Creation Date:	8/19/2007 18:30:05
Receipt Date:	20070301
Manifest ID:	000190251SKS
Trans EPA ID:	TXR000050930
Trans Name:	SAFETY-KLEEN SYSTEMS INC
Trans 2 EPA ID:	Not reported
Trans 2 Name:	Not reported
TSDf EPA ID:	CAT000613893
Trans Name:	SAFETY-KLEEN SYSTEMS INC 000798
TSDf Alt EPA ID:	Not reported
TSDf Alt Name:	Not reported

Map ID
Direction
Distance
Elevation

MAP FINDINGS

Site

Database(s)

EDR ID Number
EPA ID Number

TOKYO CLEANERS (Continued)

S113008147

Waste Code Description:	741 - Liquids with halogenated organic compounds > 1000 mg/l
RCRA Code:	F002
Meth Code:	H141 - Storage, Bulking, And/Or Transfer Off Site--No Treatment/Reovery (H010-H129) Or (H131-H135)
Quantity Tons:	0.1
Waste Quantity:	200
Quantity Unit:	P
Additional Code 1:	D040
Additional Code 2:	D039
Additional Code 3:	D007
Additional Code 4:	Not reported
Additional Code 5:	Not reported
Additional Info:	
Year:	2014
Gen EPA ID:	CAD981625619
Shipment Date: 20140521	
Creation Date: 11/11/2014 22:15:05	
Receipt Date: 20140618	
Manifest ID: 004197534SKS	
Trans EPA ID: TXR000081205	
Trans Name: SAFETY-KLEEN SYSTEMS INC	
Trans 2 EPA ID: AZR000513770	
Trans 2 Name: SLT	
TSDf EPA ID: TXD077603371	
Trans Name: SAFETY-KLEEN SYSTEMS INC	
TSDf Alt EPA ID: Not reported	
TSDf Alt Name: Not reported	
Waste Code Description:	751 - Solids or sludge with halogenated organic comp. > 1000 mg/kg
RCRA Code:	D040
Meth Code:	H141 - Storage, Bulking, And/Or Transfer Off Site--No Treatment/Reovery (H010-H129) Or (H131-H135)
Quantity Tons:	0.125
Waste Quantity:	250
Quantity Unit:	P
Additional Code 1:	D039
Additional Code 2:	D007
Additional Code 3:	D001
Additional Code 4:	Not reported
Additional Code 5:	Not reported
Additional Info:	
Year:	2016
Gen EPA ID:	CAD981625619
Shipment Date: 20151117	
Creation Date: 6/30/2016 18:31:00	
Receipt Date: 20151204	
Manifest ID: 005118840SKS	
Trans EPA ID: TXR000081205	
Trans Name: SAFETY-KLEEN SYSTEMS INC	
Trans 2 EPA ID: AZR000513770	
Trans 2 Name: SLT EXPRESS WAY INC	
TSDf EPA ID: NED981723513	
Trans Name: CLEAN HARBORS ENVIRONMENTAL SERVICES IN	

Map ID
Direction
Distance
Elevation

MAP FINDINGS

Site

Database(s)

EDR ID Number
EPA ID Number

TOKYO CLEANERS (Continued)

S113008147

TSDf Alt EPA ID:	Not reported
TSDf Alt Name:	Not reported
Waste Code Description:	751 - Solids or sludge with halogenated organic comp. > 1000 mg/kg
RCRA Code:	D040
Meth Code:	H040 - Incineration--Thermal Destruction Other Than Use As A Fuel
Quantity Tons:	0.075
Waste Quantity:	150
Quantity Unit:	P
Additional Code 1:	D039
Additional Code 2:	D007
Additional Code 3:	D001
Additional Code 4:	Not reported
Additional Code 5:	Not reported
Shipment Date:	20150616
Creation Date:	1/19/2016 22:15:49
Receipt Date:	20150704
Manifest ID:	004796223SKS
Trans EPA ID:	TXR000081205
Trans Name:	SAFETY-KLEEN SYSTEMS INC
Trans 2 EPA ID:	NJD986607380
Trans 2 Name:	MAUMEE EXPRESS
TSDf EPA ID:	NED981723513
Trans Name:	CLEAN HARBORS ENVIRONMENTAL SERVICES IN
TSDf Alt EPA ID:	Not reported
TSDf Alt Name:	Not reported
Waste Code Description:	751 - Solids or sludge with halogenated organic comp. > 1000 mg/kg
RCRA Code:	D040
Meth Code:	H040 - Incineration--Thermal Destruction Other Than Use As A Fuel
Quantity Tons:	0.1251
Waste Quantity:	30
Quantity Unit:	G
Additional Code 1:	D039
Additional Code 2:	D007
Additional Code 3:	D001
Additional Code 4:	Not reported
Additional Code 5:	Not reported
Additional Info:	
Year:	1993
Gen EPA ID:	CAD981625619
Shipment Date:	19931223
Creation Date:	9/14/1995 0:00:00
Receipt Date:	19931223
Manifest ID:	93130192
Trans EPA ID:	ILD984908202
Trans Name:	Not reported
Trans 2 EPA ID:	Not reported
Trans 2 Name:	Not reported
TSDf EPA ID:	CAT000613935
Trans Name:	Not reported
TSDf Alt EPA ID:	CAT000613935
TSDf Alt Name:	Not reported
Waste Code Description:	741 - Liquids with halogenated organic compounds > 1000 mg/l
RCRA Code:	F002
Meth Code:	H01 - Transfer Station

Map ID
Direction
Distance
Elevation

MAP FINDINGS

Site

Database(s)

EDR ID Number
EPA ID Number

TOKYO CLEANERS (Continued)

S113008147

Quantity Tons:	0.195
Waste Quantity:	390
Quantity Unit:	P
Additional Code 1:	Not reported
Additional Code 2:	Not reported
Additional Code 3:	Not reported
Additional Code 4:	Not reported
Additional Code 5:	Not reported
Shipment Date:	19931110
Creation Date:	9/13/1995 0:00:00
Receipt Date:	19931110
Manifest ID:	93082928
Trans EPA ID:	ILD984908202
Trans Name:	Not reported
Trans 2 EPA ID:	Not reported
Trans 2 Name:	Not reported
TSDf EPA ID:	CAT000613935
Trans Name:	Not reported
TSDf Alt EPA ID:	Not reported
TSDf Alt Name:	Not reported
Waste Code Description:	741 - Liquids with halogenated organic compounds > 1000 mg/l
RCRA Code:	F002
Meth Code:	H01 - Transfer Station
Quantity Tons:	0.0135
Waste Quantity:	27
Quantity Unit:	P
Additional Code 1:	Not reported
Additional Code 2:	Not reported
Additional Code 3:	Not reported
Additional Code 4:	Not reported
Additional Code 5:	Not reported
Shipment Date:	19930916
Creation Date:	9/12/1995 0:00:00
Receipt Date:	19930916
Manifest ID:	93079636
Trans EPA ID:	ILD984908202
Trans Name:	Not reported
Trans 2 EPA ID:	Not reported
Trans 2 Name:	Not reported
TSDf EPA ID:	CAT000613935
Trans Name:	Not reported
TSDf Alt EPA ID:	Not reported
TSDf Alt Name:	Not reported
Waste Code Description:	741 - Liquids with halogenated organic compounds > 1000 mg/l
RCRA Code:	F002
Meth Code:	H01 - Transfer Station
Quantity Tons:	0.0975
Waste Quantity:	195
Quantity Unit:	P
Additional Code 1:	Not reported
Additional Code 2:	Not reported
Additional Code 3:	Not reported
Additional Code 4:	Not reported
Additional Code 5:	Not reported

Map ID
Direction
Distance
Elevation

MAP FINDINGS

Site

Database(s)

EDR ID Number
EPA ID Number

TOKYO CLEANERS (Continued)

S113008147

Shipment Date: 19930623
Creation Date: 9/9/1995 0:00:00
Receipt Date: 19930624
Manifest ID: 92557937
Trans EPA ID: ILD984908202
Trans Name: Not reported
Trans 2 EPA ID: Not reported
Trans 2 Name: Not reported
TSDf EPA ID: CAT000613935
Trans Name: Not reported
TSDf Alt EPA ID: CAT000613935
TSDf Alt Name: Not reported
Waste Code Description: 741 - Liquids with halogenated organic compounds > 1000 mg/l
RCRA Code: F002
Meth Code: H01 - Transfer Station
Quantity Tons: 0.0975
Waste Quantity: 195
Quantity Unit: P
Additional Code 1: Not reported
Additional Code 2: Not reported
Additional Code 3: Not reported
Additional Code 4: Not reported
Additional Code 5: Not reported

Additional Info:

Year: 2012
Gen EPA ID: CAD981625619

Shipment Date: 20121202
Creation Date: 4/17/2013 22:15:34
Receipt Date: 20121218
Manifest ID: 003472821SKS
Trans EPA ID: TXR000081205
Trans Name: SAFETY-KLEEN SYSTEMS INC
Trans 2 EPA ID: OKD981588791
Trans 2 Name: TRIAD TRANSPORT INC
TSDf EPA ID: TXD077603371
Trans Name: SAFETY-KLEEN SYSTEMS INC
TSDf Alt EPA ID: Not reported
TSDf Alt Name: Not reported
Waste Code Description: 751 - Solids or sludge with halogenated organic comp. > 1000 mg/kg
RCRA Code: D040
Meth Code: H141 - Storage, Bulking, And/Or Transfer Off Site--No Treatment/Reovery (H010-H129) Or (H131-H135)
Quantity Tons: 0.075
Waste Quantity: 150
Quantity Unit: P
Additional Code 1: D039
Additional Code 2: D007
Additional Code 3: D001
Additional Code 4: Not reported
Additional Code 5: Not reported

Additional Info:

Year: 2008
Gen EPA ID: CAD981625619

Map ID
Direction
Distance
Elevation

MAP FINDINGS

Site

Database(s)

EDR ID Number
EPA ID Number

TOKYO CLEANERS (Continued)

S113008147

Shipment Date: 20080502
Creation Date: 9/12/2008 18:30:23
Receipt Date: 20080512
Manifest ID: 000131975SKS
Trans EPA ID: TXR000050930
Trans Name: SAFETY-KLEEN SYSTEMS INC
Trans 2 EPA ID: OKD981588791
Trans 2 Name: TRIAD
TSDf EPA ID: TXD077603371
Trans Name: SAFETY-KLEEN SYSTEMS INC
TSDf Alt EPA ID: Not reported
TSDf Alt Name: Not reported
Waste Code Description: 741 - Liquids with halogenated organic compounds > 1000 mg/l
RCRA Code: D040
Meth Code: H141 - Storage, Bulking, And/Or Transfer Off Site--No Treatment/Reovery (H010-H129) Or (H131-H135)

Quantity Tons: 0.1
Waste Quantity: 200
Quantity Unit: P
Additional Code 1: D039
Additional Code 2: D007
Additional Code 3: D001
Additional Code 4: Not reported
Additional Code 5: Not reported

Additional Info:

Year: 2005
Gen EPA ID: CAD981625619

Shipment Date: 20050908
Creation Date: 12/16/2005 18:31:03
Receipt Date: 20050914
Manifest ID: 24720428
Trans EPA ID: TXR000050930
Trans Name: SAFETY-KLEEN SYSTEMS INC
Trans 2 EPA ID: Not reported
Trans 2 Name: Not reported
TSDf EPA ID: CAT000613893
Trans Name: SAFETY-KLEEN SYSTEMS INC
TSDf Alt EPA ID: CAT000613893
TSDf Alt Name: Not reported
Waste Code Description: 741 - Liquids with halogenated organic compounds > 1000 mg/l
RCRA Code: F002
Meth Code: H01 - Transfer Station
Quantity Tons: 0.0975
Waste Quantity: 195
Quantity Unit: P
Additional Code 1: Not reported
Additional Code 2: Not reported
Additional Code 3: Not reported
Additional Code 4: Not reported
Additional Code 5: Not reported

Shipment Date: 20050624
Creation Date: 9/16/2005 18:31:41
Receipt Date: 20050629
Manifest ID: 24267794

Map ID
Direction
Distance
Elevation

MAP FINDINGS

Site

Database(s)

EDR ID Number
EPA ID Number

TOKYO CLEANERS (Continued)

S113008147

Trans EPA ID: TXR000050930
Trans Name: SAFETY-KLEEN SYSTEMS INC
Trans 2 EPA ID: Not reported
Trans 2 Name: Not reported
TSDf EPA ID: CAT000613893
Trans Name: SAFETY-KLEEN SYSTEMS INC
TSDf Alt EPA ID: CAT000613893
TSDf Alt Name: Not reported
Waste Code Description: 741 - Liquids with halogenated organic compounds > 1000 mg/l
RCRA Code: F002
Meth Code: H01 - Transfer Station
Quantity Tons: 0.1
Waste Quantity: 200
Quantity Unit: P
Additional Code 1: Not reported
Additional Code 2: Not reported
Additional Code 3: Not reported
Additional Code 4: Not reported
Additional Code 5: Not reported

Shipment Date: 20050325
Creation Date: 7/21/2005 18:31:13
Receipt Date: 20050401
Manifest ID: 23658504
Trans EPA ID: TXR000050930
Trans Name: SAFETY-KLEEN SYSTEMS INC
Trans 2 EPA ID: Not reported
Trans 2 Name: Not reported
TSDf EPA ID: CAT000613893
Trans Name: SAFETY-KLEEN SYSTEMS INC
TSDf Alt EPA ID: CAT000613893
TSDf Alt Name: Not reported
Waste Code Description: 741 - Liquids with halogenated organic compounds > 1000 mg/l
RCRA Code: F002
Meth Code: H01 - Transfer Station
Quantity Tons: 0.0975
Waste Quantity: 195
Quantity Unit: P
Additional Code 1: Not reported
Additional Code 2: Not reported
Additional Code 3: Not reported
Additional Code 4: Not reported
Additional Code 5: Not reported

Additional Info:
Year: 2006
Gen EPA ID: CAD981625619

Shipment Date: 20061003
Creation Date: 3/30/2007 13:31:46
Receipt Date: 20061009
Manifest ID: 001002195JJK
Trans EPA ID: TXR000050930
Trans Name: SAFETY-KLEEN SYSTEMS INC
Trans 2 EPA ID: Not reported
Trans 2 Name: Not reported
TSDf EPA ID: CAT000613893

Map ID
Direction
Distance
Elevation

MAP FINDINGS

Site

Database(s)

EDR ID Number
EPA ID Number

TOKYO CLEANERS (Continued)

S113008147

Trans Name:	SAFETY-KLEEN SYSTEMS INC 000798
TSDF Alt EPA ID:	Not reported
TSDF Alt Name:	Not reported
Waste Code Description:	741 - Liquids with halogenated organic compounds > 1000 mg/l
RCRA Code:	F002
Meth Code:	H141 - Storage, Bulking, And/Or Transfer Off Site--No Treatment/Reovery (H010-H129) Or (H131-H135)
Quantity Tons:	0.0975
Waste Quantity:	195
Quantity Unit:	P
Additional Code 1:	D040
Additional Code 2:	D039
Additional Code 3:	D007
Additional Code 4:	Not reported
Additional Code 5:	Not reported
Shipment Date:	20060630
Creation Date:	9/8/2006 18:31:20
Receipt Date:	20060707
Manifest ID:	25024312
Trans EPA ID:	TXR000050930
Trans Name:	SAFETY KLEEN SYSTEMS INC
Trans 2 EPA ID:	Not reported
Trans 2 Name:	Not reported
TSDF EPA ID:	CAT000613893
Trans Name:	SAFETY KLEEN SYSTEMS INC
TSDF Alt EPA ID:	CAT000613893
TSDF Alt Name:	Not reported
Waste Code Description:	741 - Liquids with halogenated organic compounds > 1000 mg/l
RCRA Code:	F002
Meth Code:	H01 - Transfer Station
Quantity Tons:	0.1
Waste Quantity:	200
Quantity Unit:	P
Additional Code 1:	Not reported
Additional Code 2:	Not reported
Additional Code 3:	Not reported
Additional Code 4:	Not reported
Additional Code 5:	Not reported
Shipment Date:	20060111
Creation Date:	6/22/2006 18:32:03
Receipt Date:	20060117
Manifest ID:	23684569
Trans EPA ID:	TXR000050930
Trans Name:	SAFETY-KLEEN SYSTEMS INC
Trans 2 EPA ID:	Not reported
Trans 2 Name:	Not reported
TSDF EPA ID:	CAT000613893
Trans Name:	SAFETY-KLEEN SYSTEMS INC
TSDF Alt EPA ID:	CAT000613893
TSDF Alt Name:	Not reported
Waste Code Description:	741 - Liquids with halogenated organic compounds > 1000 mg/l
RCRA Code:	F002
Meth Code:	H01 - Transfer Station
Quantity Tons:	0.1
Waste Quantity:	200

Map ID
Direction
Distance
Elevation

MAP FINDINGS

Site

Database(s)

EDR ID Number
EPA ID Number

TOKYO CLEANERS (Continued)

S113008147

Quantity Unit: P
Additional Code 1: Not reported
Additional Code 2: Not reported
Additional Code 3: Not reported
Additional Code 4: Not reported
Additional Code 5: Not reported

Additional Info:

Year: 1996
Gen EPA ID: CAD981625619

Shipment Date: 19961203
Creation Date: 5/20/1997 0:00:00
Receipt Date: 19961203
Manifest ID: 96461075
Trans EPA ID: ILD984908202
Trans Name: Not reported
Trans 2 EPA ID: Not reported
Trans 2 Name: Not reported
TSDf EPA ID: CAT000613935
Trans Name: Not reported
TSDf Alt EPA ID: Not reported
TSDf Alt Name: Not reported
Waste Code Description: 741 - Liquids with halogenated organic compounds > 1000 mg/l
RCRA Code: F002
Meth Code: H01 - Transfer Station
Quantity Tons: 0.195
Waste Quantity: 390
Quantity Unit: P
Additional Code 1: Not reported
Additional Code 2: Not reported
Additional Code 3: Not reported
Additional Code 4: Not reported
Additional Code 5: Not reported

Shipment Date: 19961015
Creation Date: 5/20/1997 0:00:00
Receipt Date: 19961015
Manifest ID: 96480648
Trans EPA ID: ILD984908202
Trans Name: Not reported
Trans 2 EPA ID: Not reported
Trans 2 Name: Not reported
TSDf EPA ID: CAT000613935
Trans Name: Not reported
TSDf Alt EPA ID: Not reported
TSDf Alt Name: Not reported
Waste Code Description: 741 - Liquids with halogenated organic compounds > 1000 mg/l
RCRA Code: F002
Meth Code: H01 - Transfer Station
Quantity Tons: 0.0975
Waste Quantity: 195
Quantity Unit: P
Additional Code 1: Not reported
Additional Code 2: Not reported
Additional Code 3: Not reported
Additional Code 4: Not reported

Map ID
Direction
Distance
Elevation

MAP FINDINGS

Site

Database(s)

EDR ID Number
EPA ID Number

TOKYO CLEANERS (Continued)

S113008147

Additional Code 5:	Not reported
Shipment Date:	19960813
Creation Date:	5/30/1997 0:00:00
Receipt Date:	19960813
Manifest ID:	96498954
Trans EPA ID:	ILD984908202
Trans Name:	Not reported
Trans 2 EPA ID:	Not reported
Trans 2 Name:	Not reported
TSDf EPA ID:	CAT000613935
Trans Name:	Not reported
TSDf Alt EPA ID:	Not reported
TSDf Alt Name:	Not reported
Waste Code Description:	741 - Liquids with halogenated organic compounds > 1000 mg/l
RCRA Code:	F002
Meth Code:	H01 - Transfer Station
Quantity Tons:	0.0975
Waste Quantity:	195
Quantity Unit:	P
Additional Code 1:	Not reported
Additional Code 2:	Not reported
Additional Code 3:	Not reported
Additional Code 4:	Not reported
Additional Code 5:	Not reported
Shipment Date:	19960523
Creation Date:	5/20/1997 0:00:00
Receipt Date:	19960523
Manifest ID:	93469698
Trans EPA ID:	ILD984908202
Trans Name:	Not reported
Trans 2 EPA ID:	Not reported
Trans 2 Name:	Not reported
TSDf EPA ID:	CAT000613935
Trans Name:	Not reported
TSDf Alt EPA ID:	Not reported
TSDf Alt Name:	Not reported
Waste Code Description:	741 - Liquids with halogenated organic compounds > 1000 mg/l
RCRA Code:	F002
Meth Code:	H01 - Transfer Station
Quantity Tons:	0.195
Waste Quantity:	390
Quantity Unit:	P
Additional Code 1:	Not reported
Additional Code 2:	Not reported
Additional Code 3:	Not reported
Additional Code 4:	Not reported
Additional Code 5:	Not reported
Shipment Date:	19960401
Creation Date:	10/16/1996 0:00:00
Receipt Date:	19960401
Manifest ID:	96257781
Trans EPA ID:	ILD984908202
Trans Name:	Not reported
Trans 2 EPA ID:	Not reported

Map ID
Direction
Distance
Elevation

MAP FINDINGS

Site

Database(s)

EDR ID Number
EPA ID Number

TOKYO CLEANERS (Continued)

S113008147

Trans 2 Name: Not reported
TSDf EPA ID: CAT000613935
Trans Name: Not reported
TSDf Alt EPA ID: Not reported
TSDf Alt Name: Not reported
Waste Code Description: 741 - Liquids with halogenated organic compounds > 1000 mg/l
RCRA Code: F002
Meth Code: H01 - Transfer Station
Quantity Tons: 0.0975
Waste Quantity: 195
Quantity Unit: P
Additional Code 1: Not reported
Additional Code 2: Not reported
Additional Code 3: Not reported
Additional Code 4: Not reported
Additional Code 5: Not reported

Shipment Date: 19960130
Creation Date: 10/10/1996 0:00:00
Receipt Date: 19960130
Manifest ID: 95955152
Trans EPA ID: ILD984908202
Trans Name: Not reported
Trans 2 EPA ID: Not reported
Trans 2 Name: Not reported
TSDf EPA ID: CAT000613935
Trans Name: Not reported
TSDf Alt EPA ID: CAT000613935
TSDf Alt Name: Not reported
Waste Code Description: 741 - Liquids with halogenated organic compounds > 1000 mg/l
RCRA Code: F002
Meth Code: H01 - Transfer Station
Quantity Tons: 0.0975
Waste Quantity: 195
Quantity Unit: P
Additional Code 1: Not reported
Additional Code 2: Not reported
Additional Code 3: Not reported
Additional Code 4: Not reported
Additional Code 5: Not reported

Additional Info:
Year: 2015
Gen EPA ID: CAD981625619

Shipment Date: 20151117
Creation Date: 6/30/2016 18:31:00
Receipt Date: 20151204
Manifest ID: 005118840SKS
Trans EPA ID: TXR000081205
Trans Name: SAFETY-KLEEN SYSTEMS INC
Trans 2 EPA ID: AZR000513770
Trans 2 Name: SLT EXPRESS WAY INC
TSDf EPA ID: NED981723513
Trans Name: CLEAN HARBORS ENVIRONMENTAL SERVICES IN
TSDf Alt EPA ID: Not reported
TSDf Alt Name: Not reported

Map ID
Direction
Distance
Elevation

MAP FINDINGS

Site

Database(s)

EDR ID Number
EPA ID Number

TOKYO CLEANERS (Continued)

S113008147

Waste Code Description: 751 - Solids or sludge with halogenated organic comp. > 1000 mg/kg
RCRA Code: D040
Meth Code: H040 - Incineration--Thermal Destruction Other Than Use As A Fuel
Quantity Tons: 0.075
Waste Quantity: 150
Quantity Unit: P
Additional Code 1: D039
Additional Code 2: D007
Additional Code 3: D001
Additional Code 4: Not reported
Additional Code 5: Not reported

Shipment Date: 20150616
Creation Date: 1/19/2016 22:15:49
Receipt Date: 20150704
Manifest ID: 004796223SKS
Trans EPA ID: TXR000081205
Trans Name: SAFETY-KLEEN SYSTEMS INC
Trans 2 EPA ID: NJD986607380
Trans 2 Name: MAUMEE EXPRESS
TSDf EPA ID: NED981723513
Trans Name: CLEAN HARBORS ENVIRONMENTAL SERVICES IN
TSDf Alt EPA ID: Not reported
TSDf Alt Name: Not reported
Waste Code Description: 751 - Solids or sludge with halogenated organic comp. > 1000 mg/kg
RCRA Code: D040
Meth Code: H040 - Incineration--Thermal Destruction Other Than Use As A Fuel
Quantity Tons: 0.1251
Waste Quantity: 30
Quantity Unit: G
Additional Code 1: D039
Additional Code 2: D007
Additional Code 3: D001
Additional Code 4: Not reported
Additional Code 5: Not reported

Additional Info:
Year: 2009
Gen EPA ID: CAD981625619

Shipment Date: 20090318
Creation Date: 7/20/2009 18:30:18
Receipt Date: 20090331
Manifest ID: 001790982SKS
Trans EPA ID: TXR000050930
Trans Name: SAFETY-KLEEN SYSTEMS INC
Trans 2 EPA ID: OKD981588791
Trans 2 Name: TRIAD TRANSPORT
TSDf EPA ID: TXD077603371
Trans Name: SAFETY-KLEEN SYSTEMS INC
TSDf Alt EPA ID: Not reported
TSDf Alt Name: Not reported
Waste Code Description: 741 - Liquids with halogenated organic compounds > 1000 mg/l
RCRA Code: D040
Meth Code: H141 - Storage, Bulking, And/Or Transfer Off Site--No Treatment/Recovery (H010-H129) Or (H131-H135)
Quantity Tons: 0.04

Map ID
Direction
Distance
Elevation

MAP FINDINGS

Site

Database(s)

EDR ID Number
EPA ID Number

TOKYO CLEANERS (Continued)

S113008147

Waste Quantity: 80
Quantity Unit: P
Additional Code 1: D039
Additional Code 2: D007
Additional Code 3: D001
Additional Code 4: Not reported
Additional Code 5: Not reported

Additional Info:

Year: 2001
Gen EPA ID: CAD981625619

Shipment Date: 20010830
Creation Date: 10/23/2001 0:00:00
Receipt Date: 20010904
Manifest ID: 21116571
Trans EPA ID: SCR000075150
Trans Name: Not reported
Trans 2 EPA ID: Not reported
Trans 2 Name: Not reported
TSDf EPA ID: CAT000613893
Trans Name: Not reported
TSDf Alt EPA ID: Not reported
TSDf Alt Name: Not reported
Waste Code Description: 741 - Liquids with halogenated organic compounds > 1000 mg/l
RCRA Code: F002
Meth Code: H01 - Transfer Station
Quantity Tons: 0.0735
Waste Quantity: 147
Quantity Unit: P
Additional Code 1: Not reported
Additional Code 2: Not reported
Additional Code 3: Not reported
Additional Code 4: Not reported
Additional Code 5: Not reported

Shipment Date: 20010508
Creation Date: 7/10/2001 0:00:00
Receipt Date: 20010511
Manifest ID: 20634061
Trans EPA ID: SCR000075150
Trans Name: Not reported
Trans 2 EPA ID: Not reported
Trans 2 Name: Not reported
TSDf EPA ID: CAT000613893
Trans Name: Not reported
TSDf Alt EPA ID: CAT000613893
TSDf Alt Name: Not reported
Waste Code Description: 741 - Liquids with halogenated organic compounds > 1000 mg/l
RCRA Code: F002
Meth Code: H01 - Transfer Station
Quantity Tons: 0.0735
Waste Quantity: 147
Quantity Unit: P
Additional Code 1: Not reported
Additional Code 2: Not reported
Additional Code 3: Not reported

Map ID
Direction
Distance
Elevation

MAP FINDINGS

Site

Database(s)

EDR ID Number
EPA ID Number

TOKYO CLEANERS (Continued)

S113008147

Additional Code 4:	Not reported
Additional Code 5:	Not reported
Shipment Date:	20010118
Creation Date:	3/22/2001 0:00:00
Receipt Date:	20010122
Manifest ID:	20394442
Trans EPA ID:	SCR000075150
Trans Name:	Not reported
Trans 2 EPA ID:	SCR000074591
Trans 2 Name:	Not reported
TSDf EPA ID:	CAT000613893
Trans Name:	Not reported
TSDf Alt EPA ID:	CAT000613893
TSDf Alt Name:	Not reported
Waste Code Description:	741 - Liquids with halogenated organic compounds > 1000 mg/l
RCRA Code:	F002
Meth Code:	H01 - Transfer Station
Quantity Tons:	0.05
Waste Quantity:	100
Quantity Unit:	P
Additional Code 1:	Not reported
Additional Code 2:	Not reported
Additional Code 3:	Not reported
Additional Code 4:	Not reported
Additional Code 5:	Not reported
Additional Info:	
Year:	2000
Gen EPA ID:	CAD981625619
Shipment Date:	20001012
Creation Date:	12/8/2000 0:00:00
Receipt Date:	20001018
Manifest ID:	20287637
Trans EPA ID:	SCR000075150
Trans Name:	Not reported
Trans 2 EPA ID:	SCR000074591
Trans 2 Name:	Not reported
TSDf EPA ID:	CAT000613893
Trans Name:	Not reported
TSDf Alt EPA ID:	CAT000613893
TSDf Alt Name:	Not reported
Waste Code Description:	741 - Liquids with halogenated organic compounds > 1000 mg/l
RCRA Code:	F002
Meth Code:	H01 - Transfer Station
Quantity Tons:	0.05
Waste Quantity:	100
Quantity Unit:	P
Additional Code 1:	Not reported
Additional Code 2:	Not reported
Additional Code 3:	Not reported
Additional Code 4:	Not reported
Additional Code 5:	Not reported
Shipment Date:	20000705
Creation Date:	8/14/2000 0:00:00

Map ID
Direction
Distance
Elevation

MAP FINDINGS

Site

Database(s)

EDR ID Number
EPA ID Number

TOKYO CLEANERS (Continued)

S113008147

Receipt Date: 20000707
Manifest ID: 20019536
Trans EPA ID: SCR000075150
Trans Name: Not reported
Trans 2 EPA ID: SCR000074591
Trans 2 Name: Not reported
TSDf EPA ID: CAT000613893
Trans Name: Not reported
TSDf Alt EPA ID: Not reported
TSDf Alt Name: Not reported
Waste Code Description: 741 - Liquids with halogenated organic compounds > 1000 mg/l
RCRA Code: F002
Meth Code: H01 - Transfer Station
Quantity Tons: 0.0735
Waste Quantity: 147
Quantity Unit: P
Additional Code 1: Not reported
Additional Code 2: Not reported
Additional Code 3: Not reported
Additional Code 4: Not reported
Additional Code 5: Not reported

Shipment Date: 20000308
Creation Date: 5/3/2000 0:00:00
Receipt Date: 20000313
Manifest ID: 99875342
Trans EPA ID: ILD984908202
Trans Name: Not reported
Trans 2 EPA ID: SCR000074591
Trans 2 Name: Not reported
TSDf EPA ID: CAT000613893
Trans Name: Not reported
TSDf Alt EPA ID: Not reported
TSDf Alt Name: Not reported
Waste Code Description: 741 - Liquids with halogenated organic compounds > 1000 mg/l
RCRA Code: F002
Meth Code: H01 - Transfer Station
Quantity Tons: 0.0975
Waste Quantity: 195
Quantity Unit: P
Additional Code 1: Not reported
Additional Code 2: Not reported
Additional Code 3: Not reported
Additional Code 4: Not reported
Additional Code 5: Not reported

Shipment Date: 20000201
Creation Date: 4/4/2000 0:00:00
Receipt Date: 20000203
Manifest ID: 99350854
Trans EPA ID: ILD984908202
Trans Name: Not reported
Trans 2 EPA ID: SCR000074591
Trans 2 Name: Not reported
TSDf EPA ID: CAT000613893
Trans Name: Not reported
TSDf Alt EPA ID: CAT000613893

Map ID
Direction
Distance
Elevation

MAP FINDINGS

Site

Database(s)

EDR ID Number
EPA ID Number

TOKYO CLEANERS (Continued)

S113008147

TSDF Alt Name: Not reported
Waste Code Description: 741 - Liquids with halogenated organic compounds > 1000 mg/l
RCRA Code: F002
Meth Code: H01 - Transfer Station
Quantity Tons: 0.0975
Waste Quantity: 195
Quantity Unit: P
Additional Code 1: Not reported
Additional Code 2: Not reported
Additional Code 3: Not reported
Additional Code 4: Not reported
Additional Code 5: Not reported

Additional Info:

Year: 1998
Gen EPA ID: CAD981625619

Shipment Date: 19981117
Creation Date: 1/13/1999 0:00:00
Receipt Date: 19981123
Manifest ID: 98288541
Trans EPA ID: ILD984908202
Trans Name: Not reported
Trans 2 EPA ID: SCD987574647
Trans 2 Name: Not reported
TSDF EPA ID: CAT000613893
Trans Name: Not reported
TSDF Alt EPA ID: Not reported
TSDF Alt Name: Not reported
Waste Code Description: 741 - Liquids with halogenated organic compounds > 1000 mg/l
RCRA Code: F002
Meth Code: H01 - Transfer Station
Quantity Tons: 0.0975
Waste Quantity: 195
Quantity Unit: P
Additional Code 1: Not reported
Additional Code 2: Not reported
Additional Code 3: Not reported
Additional Code 4: Not reported
Additional Code 5: Not reported

Shipment Date: 19980827
Creation Date: 10/20/1998 0:00:00
Receipt Date: 19980828
Manifest ID: 98274017
Trans EPA ID: ILD984908202
Trans Name: Not reported
Trans 2 EPA ID: Not reported
Trans 2 Name: Not reported
TSDF EPA ID: CAT000613893
Trans Name: Not reported
TSDF Alt EPA ID: Not reported
TSDF Alt Name: Not reported
Waste Code Description: 741 - Liquids with halogenated organic compounds > 1000 mg/l
RCRA Code: F002
Meth Code: H01 - Transfer Station
Quantity Tons: 0.0975

Map ID
Direction
Distance
Elevation

MAP FINDINGS

Site

Database(s)

EDR ID Number
EPA ID Number

TOKYO CLEANERS (Continued)

S113008147

Waste Quantity:	195
Quantity Unit:	P
Additional Code 1:	Not reported
Additional Code 2:	Not reported
Additional Code 3:	Not reported
Additional Code 4:	Not reported
Additional Code 5:	Not reported
Shipment Date:	19980624
Creation Date:	9/3/1998 0:00:00
Receipt Date:	19980626
Manifest ID:	98182688
Trans EPA ID:	ILD984908202
Trans Name:	Not reported
Trans 2 EPA ID:	Not reported
Trans 2 Name:	Not reported
TSDf EPA ID:	CAT000613893
Trans Name:	Not reported
TSDf Alt EPA ID:	Not reported
TSDf Alt Name:	Not reported
Waste Code Description:	741 - Liquids with halogenated organic compounds > 1000 mg/l
RCRA Code:	F002
Meth Code:	H01 - Transfer Station
Quantity Tons:	0.0975
Waste Quantity:	195
Quantity Unit:	P
Additional Code 1:	Not reported
Additional Code 2:	Not reported
Additional Code 3:	Not reported
Additional Code 4:	Not reported
Additional Code 5:	Not reported
Shipment Date:	19980507
Creation Date:	6/26/1998 0:00:00
Receipt Date:	19980508
Manifest ID:	97366880
Trans EPA ID:	ILD984908202
Trans Name:	Not reported
Trans 2 EPA ID:	Not reported
Trans 2 Name:	Not reported
TSDf EPA ID:	CAT000613893
Trans Name:	Not reported
TSDf Alt EPA ID:	Not reported
TSDf Alt Name:	Not reported
Waste Code Description:	741 - Liquids with halogenated organic compounds > 1000 mg/l
RCRA Code:	F002
Meth Code:	H01 - Transfer Station
Quantity Tons:	0.0975
Waste Quantity:	195
Quantity Unit:	P
Additional Code 1:	Not reported
Additional Code 2:	Not reported
Additional Code 3:	Not reported
Additional Code 4:	Not reported
Additional Code 5:	Not reported
Shipment Date:	19980311

Map ID
Direction
Distance
Elevation

MAP FINDINGS

Site

Database(s)

EDR ID Number
EPA ID Number

TOKYO CLEANERS (Continued)

S113008147

Creation Date: 5/8/1998 0:00:00
Receipt Date: 19980312
Manifest ID: 97405962
Trans EPA ID: ILD984908202
Trans Name: Not reported
Trans 2 EPA ID: Not reported
Trans 2 Name: Not reported
TSDF EPA ID: CAT000613893
Trans Name: Not reported
TSDF Alt EPA ID: CAT000613893
TSDF Alt Name: Not reported
Waste Code Description: 741 - Liquids with halogenated organic compounds > 1000 mg/l
RCRA Code: F002
Meth Code: H01 - Transfer Station
Quantity Tons: 0.0975
Waste Quantity: 195
Quantity Unit: P
Additional Code 1: Not reported
Additional Code 2: Not reported
Additional Code 3: Not reported
Additional Code 4: Not reported
Additional Code 5: Not reported

Shipment Date: 19980108
Creation Date: 3/31/1998 0:00:00
Receipt Date: 19980108
Manifest ID: 97355865
Trans EPA ID: ILD984908202
Trans Name: Not reported
Trans 2 EPA ID: Not reported
Trans 2 Name: Not reported
TSDF EPA ID: CAT000613935
Trans Name: Not reported
TSDF Alt EPA ID: CAT000613935
TSDF Alt Name: Not reported
Waste Code Description: 741 - Liquids with halogenated organic compounds > 1000 mg/l
RCRA Code: F002
Meth Code: H01 - Transfer Station
Quantity Tons: 0.195
Waste Quantity: 390
Quantity Unit: P
Additional Code 1: Not reported
Additional Code 2: Not reported
Additional Code 3: Not reported
Additional Code 4: Not reported
Additional Code 5: Not reported

Additional Info:
Year: 2004
Gen EPA ID: CAD981625619

Shipment Date: 20041111
Creation Date: 1/20/2005 18:31:32
Receipt Date: 20041122
Manifest ID: 23726785
Trans EPA ID: TXR000050930
Trans Name: SAFETY-KLEEN SYSTEMS INC

Map ID
Direction
Distance
Elevation

MAP FINDINGS

Site

Database(s)

EDR ID Number
EPA ID Number

TOKYO CLEANERS (Continued)

S113008147

Trans 2 EPA ID: Not reported
Trans 2 Name: Not reported
TSDf EPA ID: CAT000613893
Trans Name: SAFETY-KLEEN SYSTEMS INC
TSDf Alt EPA ID: CAT000613893
TSDf Alt Name: Not reported
Waste Code Description: 741 - Liquids with halogenated organic compounds > 1000 mg/l
RCRA Code: F002
Meth Code: H01 - Transfer Station
Quantity Tons: 0.0975
Waste Quantity: 195
Quantity Unit: P
Additional Code 1: Not reported
Additional Code 2: Not reported
Additional Code 3: Not reported
Additional Code 4: Not reported
Additional Code 5: Not reported

Shipment Date: 20040818
Creation Date: 1/4/2005 18:33:27
Receipt Date: 20040820
Manifest ID: 22307481
Trans EPA ID: TXR000050930
Trans Name: SAFETY-KLEEN SYSTEMS INC
Trans 2 EPA ID: Not reported
Trans 2 Name: Not reported
TSDf EPA ID: CAT000613893
Trans Name: SAFETY-KLEEN SYSTEMS INC
TSDf Alt EPA ID: CAT000613893
TSDf Alt Name: Not reported
Waste Code Description: 741 - Liquids with halogenated organic compounds > 1000 mg/l
RCRA Code: F002
Meth Code: H01 - Transfer Station
Quantity Tons: 0.0975
Waste Quantity: 195
Quantity Unit: P
Additional Code 1: Not reported
Additional Code 2: Not reported
Additional Code 3: Not reported
Additional Code 4: Not reported
Additional Code 5: Not reported

Shipment Date: 20040416
Creation Date: 10/14/2004 15:19:37
Receipt Date: 20040429
Manifest ID: 23474959
Trans EPA ID: TXR000050930
Trans Name: SAFETY-KLEEN SYSTEMS INC
Trans 2 EPA ID: Not reported
Trans 2 Name: Not reported
TSDf EPA ID: CAT000613893
Trans Name: SAFETY-KLEEN SYSTEMS INC
TSDf Alt EPA ID: CAT000613893
TSDf Alt Name: Not reported
Waste Code Description: 741 - Liquids with halogenated organic compounds > 1000 mg/l
RCRA Code: F002
Meth Code: H01 - Transfer Station

Map ID
Direction
Distance
Elevation

MAP FINDINGS

Site

Database(s)

EDR ID Number
EPA ID Number

TOKYO CLEANERS (Continued)

S113008147

Quantity Tons: 0.0975
Waste Quantity: 195
Quantity Unit: P
Additional Code 1: Not reported
Additional Code 2: Not reported
Additional Code 3: Not reported
Additional Code 4: Not reported
Additional Code 5: Not reported

Additional Info:

Year: 1994
Gen EPA ID: CAD981625619

Shipment Date: 19941229
Creation Date: 3/28/1996 0:00:00
Receipt Date: 19941229
Manifest ID: 95090066
Trans EPA ID: ILD984908202
Trans Name: Not reported
Trans 2 EPA ID: Not reported
Trans 2 Name: Not reported
TSDf EPA ID: CAT000613935
Trans Name: Not reported
TSDf Alt EPA ID: Not reported
TSDf Alt Name: Not reported
Waste Code Description: - Not reported
RCRA Code: F002
Meth Code: H01 - Transfer Station
Quantity Tons: 0.195
Waste Quantity: 390
Quantity Unit: P
Additional Code 1: Not reported
Additional Code 2: Not reported
Additional Code 3: Not reported
Additional Code 4: Not reported
Additional Code 5: Not reported

Shipment Date: 19941108
Creation Date: 3/28/1996 0:00:00
Receipt Date: 19941108
Manifest ID: 93764028
Trans EPA ID: ILD984908202
Trans Name: Not reported
Trans 2 EPA ID: Not reported
Trans 2 Name: Not reported
TSDf EPA ID: CAT000613935
Trans Name: Not reported
TSDf Alt EPA ID: CAT000613935
TSDf Alt Name: Not reported
Waste Code Description: 741 - Liquids with halogenated organic compounds > 1000 mg/l
RCRA Code: F002
Meth Code: H01 - Transfer Station
Quantity Tons: 0.0975
Waste Quantity: 195
Quantity Unit: P
Additional Code 1: Not reported
Additional Code 2: Not reported

Map ID
Direction
Distance
Elevation

MAP FINDINGS

Site

Database(s)

EDR ID Number
EPA ID Number

TOKYO CLEANERS (Continued)

S113008147

Additional Code 3:	Not reported
Additional Code 4:	Not reported
Additional Code 5:	Not reported
Shipment Date:	19941007
Creation Date:	3/26/1996 0:00:00
Receipt Date:	19941007
Manifest ID:	93791494
Trans EPA ID:	ILD984908202
Trans Name:	Not reported
Trans 2 EPA ID:	Not reported
Trans 2 Name:	Not reported
TSDf EPA ID:	CAT000613935
Trans Name:	Not reported
TSDf Alt EPA ID:	Not reported
TSDf Alt Name:	Not reported
Waste Code Description:	741 - Liquids with halogenated organic compounds > 1000 mg/l
RCRA Code:	F002
Meth Code:	H01 - Transfer Station
Quantity Tons:	0.0975
Waste Quantity:	195
Quantity Unit:	P
Additional Code 1:	Not reported
Additional Code 2:	Not reported
Additional Code 3:	Not reported
Additional Code 4:	Not reported
Additional Code 5:	Not reported
Shipment Date:	19940802
Creation Date:	3/26/1996 0:00:00
Receipt Date:	19940802
Manifest ID:	93677404
Trans EPA ID:	ILD984908202
Trans Name:	Not reported
Trans 2 EPA ID:	Not reported
Trans 2 Name:	Not reported
TSDf EPA ID:	CAT000613935
Trans Name:	Not reported
TSDf Alt EPA ID:	CAT000613935
TSDf Alt Name:	Not reported
Waste Code Description:	741 - Liquids with halogenated organic compounds > 1000 mg/l
RCRA Code:	F002
Meth Code:	H01 - Transfer Station
Quantity Tons:	0.195
Waste Quantity:	390
Quantity Unit:	P
Additional Code 1:	Not reported
Additional Code 2:	Not reported
Additional Code 3:	Not reported
Additional Code 4:	Not reported
Additional Code 5:	Not reported
Shipment Date:	19940502
Creation Date:	3/25/1996 0:00:00
Receipt Date:	19940502
Manifest ID:	93548453
Trans EPA ID:	ILD984908202

Map ID
Direction
Distance
Elevation

MAP FINDINGS

Site

Database(s)

EDR ID Number
EPA ID Number

TOKYO CLEANERS (Continued)

S113008147

Trans Name: Not reported
Trans 2 EPA ID: Not reported
Trans 2 Name: Not reported
TSDf EPA ID: CAT000613935
Trans Name: Not reported
TSDf Alt EPA ID: Not reported
TSDf Alt Name: Not reported
Waste Code Description: 741 - Liquids with halogenated organic compounds > 1000 mg/l
RCRA Code: F002
Meth Code: H01 - Transfer Station
Quantity Tons: 0.195
Waste Quantity: 390
Quantity Unit: P
Additional Code 1: Not reported
Additional Code 2: Not reported
Additional Code 3: Not reported
Additional Code 4: Not reported
Additional Code 5: Not reported

Shipment Date: 19940307
Creation Date: 9/15/1995 0:00:00
Receipt Date: 19940307
Manifest ID: 93195418
Trans EPA ID: ILD984908202
Trans Name: Not reported
Trans 2 EPA ID: Not reported
Trans 2 Name: Not reported
TSDf EPA ID: CAT000613935
Trans Name: Not reported
TSDf Alt EPA ID: Not reported
TSDf Alt Name: Not reported
Waste Code Description: 741 - Liquids with halogenated organic compounds > 1000 mg/l
RCRA Code: F002
Meth Code: H01 - Transfer Station
Quantity Tons: 0.195
Waste Quantity: 390
Quantity Unit: P
Additional Code 1: Not reported
Additional Code 2: Not reported
Additional Code 3: Not reported
Additional Code 4: Not reported
Additional Code 5: Not reported

Additional Info:

Year: 2010
Gen EPA ID: CAD981625619

Shipment Date: 20100915
Creation Date: 2/8/2011 18:30:44
Receipt Date: 20100920
Manifest ID: 003865135FLE
Trans EPA ID: TXR000050930
Trans Name: SAFETY-KLEEN SYSTEMS INC
Trans 2 EPA ID: Not reported
Trans 2 Name: Not reported
TSDf EPA ID: CAT000613893
Trans Name: SAFETY-KLEEN SYSTEMS INC

Map ID
Direction
Distance
Elevation

MAP FINDINGS

Site

Database(s)

EDR ID Number
EPA ID Number

TOKYO CLEANERS (Continued)

S113008147

TSDF Alt EPA ID: Not reported
TSDF Alt Name: Not reported
Waste Code Description: 751 - Solids or sludge with halogenated organic comp. > 1000 mg/kg
RCRA Code: D040
Meth Code: H141 - Storage, Bulking, And/Or Transfer Off Site--No Treatment/Reovery (H010-H129) Or (H131-H135)
Quantity Tons: 0.1
Waste Quantity: 200
Quantity Unit: P
Additional Code 1: D039
Additional Code 2: D007
Additional Code 3: D001
Additional Code 4: Not reported
Additional Code 5: Not reported

Shipment Date: 20100108
Creation Date: 8/3/2010 18:30:10
Receipt Date: 20100126
Manifest ID: 002227899SKS
Trans EPA ID: TXR000050930
Trans Name: SAFETY-KLEEN SYSTEMS INC
Trans 2 EPA ID: OKD981588791
Trans 2 Name: TRIAD
TSDF EPA ID: TXD077603371
Trans Name: SAFETY-KLEEN SYSTEMS INC
TSDF Alt EPA ID: Not reported
TSDF Alt Name: Not reported
Waste Code Description: 751 - Solids or sludge with halogenated organic comp. > 1000 mg/kg
RCRA Code: D040
Meth Code: H141 - Storage, Bulking, And/Or Transfer Off Site--No Treatment/Reovery (H010-H129) Or (H131-H135)
Quantity Tons: 0.08
Waste Quantity: 160
Quantity Unit: P
Additional Code 1: D039
Additional Code 2: D007
Additional Code 3: D001
Additional Code 4: Not reported
Additional Code 5: Not reported

Additional Info:

Year: 1995
Gen EPA ID: CAD981625619

Shipment Date: 19951122
Creation Date: 7/26/1996 0:00:00
Receipt Date: 19951122
Manifest ID: 95760166
Trans EPA ID: ILD984908202
Trans Name: Not reported
Trans 2 EPA ID: Not reported
Trans 2 Name: Not reported
TSDF EPA ID: CAT000613935
Trans Name: Not reported
TSDF Alt EPA ID: Not reported
TSDF Alt Name: Not reported
Waste Code Description: 741 - Liquids with halogenated organic compounds > 1000 mg/l

Map ID
Direction
Distance
Elevation

MAP FINDINGS

Site

Database(s)

EDR ID Number
EPA ID Number

TOKYO CLEANERS (Continued)

S113008147

RCRA Code:	F002
Meth Code:	H01 - Transfer Station
Quantity Tons:	0.0975
Waste Quantity:	195
Quantity Unit:	P
Additional Code 1:	Not reported
Additional Code 2:	Not reported
Additional Code 3:	Not reported
Additional Code 4:	Not reported
Additional Code 5:	Not reported
Shipment Date:	19950725
Creation Date:	4/2/1996 0:00:00
Receipt Date:	19950725
Manifest ID:	95633163
Trans EPA ID:	ILD984908202
Trans Name:	Not reported
Trans 2 EPA ID:	Not reported
Trans 2 Name:	Not reported
TSDf EPA ID:	CAT000613935
Trans Name:	Not reported
TSDf Alt EPA ID:	CAT000613935
TSDf Alt Name:	Not reported
Waste Code Description:	741 - Liquids with halogenated organic compounds > 1000 mg/l
RCRA Code:	F002
Meth Code:	H01 - Transfer Station
Quantity Tons:	0.195
Waste Quantity:	390
Quantity Unit:	P
Additional Code 1:	Not reported
Additional Code 2:	Not reported
Additional Code 3:	Not reported
Additional Code 4:	Not reported
Additional Code 5:	Not reported
Shipment Date:	19950427
Creation Date:	4/2/1996 0:00:00
Receipt Date:	19950427
Manifest ID:	95520455
Trans EPA ID:	ILD984908202
Trans Name:	Not reported
Trans 2 EPA ID:	Not reported
Trans 2 Name:	Not reported
TSDf EPA ID:	CAT000613935
Trans Name:	Not reported
TSDf Alt EPA ID:	CAT000613935
TSDf Alt Name:	Not reported
Waste Code Description:	741 - Liquids with halogenated organic compounds > 1000 mg/l
RCRA Code:	F002
Meth Code:	H01 - Transfer Station
Quantity Tons:	0.195
Waste Quantity:	390
Quantity Unit:	P
Additional Code 1:	Not reported
Additional Code 2:	Not reported
Additional Code 3:	Not reported
Additional Code 4:	Not reported

Map ID
Direction
Distance
Elevation

MAP FINDINGS

Site

Database(s)

EDR ID Number
EPA ID Number

TOKYO CLEANERS (Continued)

S113008147

Additional Code 5: Not reported

Shipment Date: 19950227
Creation Date: 3/29/1996 0:00:00
Receipt Date: 19950227
Manifest ID: 95096587
Trans EPA ID: ILD984908202
Trans Name: Not reported
Trans 2 EPA ID: Not reported
Trans 2 Name: Not reported
TSDf EPA ID: CAT000613935
Trans Name: Not reported
TSDf Alt EPA ID: CAT000613935
TSDf Alt Name: Not reported
Waste Code Description: 741 - Liquids with halogenated organic compounds > 1000 mg/l
RCRA Code: F002
Meth Code: H01 - Transfer Station
Quantity Tons: 0.0975
Waste Quantity: 195
Quantity Unit: P
Additional Code 1: Not reported
Additional Code 2: Not reported
Additional Code 3: Not reported
Additional Code 4: Not reported
Additional Code 5: Not reported

LOS ANGELES HM:

Name: TOKYO CLEANERS
Address: 426 E 2ND ST
City,State,Zip: LOS ANGELES, CA 90012
Facility ID: FA0027848
Last Run Date: 06/01/2019
Status: ACTIVE

CERS:

Name: TOKYO CLEANERS
Address: 426 E 2ND ST
City,State,Zip: LOS ANGELES, CA 90012
Site ID: 76838
CERS ID: 10251934
CERS Description: Chemical Storage Facilities

Violations:

Site ID: 76838
Site Name: TOKYO CLEANERS
Violation Date: 03-07-2016
Citation: 22 CCR 12 66262.12 - California Code of Regulations, Title 22, Chapter 12, Section(s) 66262.12
Violation Description: Failure to obtain and/or maintain an Active EPA ID.
Violation Notes: Returned to compliance on 01/10/2017. OBSERVATION: This facility's EPA ID number is inactive. A hazardous waste generator shall not treat, store, dispose of, transport or offer for transportation, hazardous waste without an EPA ID number. CORRECTIVE ACTION: Immediately contact DTSC and reactivate your EPA ID number and submit evidence to the cupa. EPA RENEWAL FORM WAS GIVEN AT THE TIME OF INSPECTION.
Violation Division: Los Angeles County Fire Department

Map ID
Direction
Distance
Elevation

MAP FINDINGS

Site

Database(s)

EDR ID Number
EPA ID Number

TOKYO CLEANERS (Continued)

S113008147

Violation Program: HW
Violation Source: CERS

Site ID: 76838
Site Name: TOKYO CLEANERS
Violation Date: 01-11-2016
Citation: HSC 6.95 25508(a)(1) - California Health and Safety Code, Chapter 6.95, Section(s) 25508(a)(1)
Violation Description: Failure to complete and electronically submit hazardous material inventory information for all reportable hazardous materials on site at or above reportable quantities.
Violation Notes: Returned to compliance on 11/29/2018. OBSERVATION: The facility has not submitted the Hazardous Materials Inventory Chemical Description page for [LIST MATERIALS] to the CUPA. CORRECTIVE ACTION: Complete and submit the Hazardous Materials Inventory Chemical Description page for all materials listed above electronically in the California Environmental Reporting System (CERS).
Violation Division: Los Angeles City Fire Department
Violation Program: HMRRP
Violation Source: CERS

Site ID: 76838
Site Name: TOKYO CLEANERS
Violation Date: 10-24-2018
Citation: HSC 6.95 25508(a)(1) - California Health and Safety Code, Chapter 6.95, Section(s) 25508(a)(1)
Violation Description: Failure to complete and electronically submit a site map with all required content.
Violation Notes: Returned to compliance on 11/29/2018.
Violation Division: Los Angeles City Fire Department
Violation Program: HMRRP
Violation Source: CERS

Site ID: 76838
Site Name: TOKYO CLEANERS
Violation Date: 10-24-2018
Citation: HSC 6.95 25505(a)(4) - California Health and Safety Code, Chapter 6.95, Section(s) 25505(a)(4)
Violation Description: Failure to provide initial and annual training to all employees in safety procedures in the event of a release or threatened release of a hazardous material or failure to document and maintain training records for a minimum of three years.
Violation Notes: Returned to compliance on 11/29/2018.
Violation Division: Los Angeles City Fire Department
Violation Program: HMRRP
Violation Source: CERS

Site ID: 76838
Site Name: TOKYO CLEANERS
Violation Date: 01-11-2016
Citation: HSC 6.95 25508(a)(1) - California Health and Safety Code, Chapter 6.95, Section(s) 25508(a)(1)
Violation Description: Failure to establish and electronically submit an adequate emergency response plan and procedures for a release or threatened release of a hazardous material.
Violation Notes: Returned to compliance on 11/29/2018. OBSERVATION: An Emergency Response Plan and procedures has not been completed and submitted

Map ID
Direction
Distance
Elevation

MAP FINDINGS

Site

Database(s)

EDR ID Number
EPA ID Number

TOKYO CLEANERS (Continued)

S113008147

electronically to the CUPA. CORRECTIVE ACTION: Complete the emergency response plan and procedures to include all required content and submit electronically in the California Environmental Reporting System (CERS).

Violation Division: Los Angeles City Fire Department
Violation Program: HMRRP
Violation Source: CERS

Site ID: 76838
Site Name: TOKYO CLEANERS
Violation Date: 03-07-2016
Citation: 22 CCR 12 66262.40(a) - California Code of Regulations, Title 22, Chapter 12, Section(s) 66262.40(a)

Violation Description: Failure to maintain uniform hazardous waste manifest, consolidated manifest, or bills of lading copies for three years.

Violation Notes: Returned to compliance on 03/14/2016. OBSERVATION: Copies of hazardous waste disposal records for HYDROCARBON WASTE FROM DRY CLEANING PROCESS were not available. Hazardous waste generators shall retain copies of all manifests signed off by the disposal facility and all receipts used in a consolidated manifesting procedure for three years and have them readily available for review. CORRECTIVE ACTION: Immediately locate a copy of all manifests and receipts for the last three years, and submit copies to the CUPA.

Violation Division: Los Angeles County Fire Department
Violation Program: HW
Violation Source: CERS

Site ID: 76838
Site Name: TOKYO CLEANERS
Violation Date: 01-11-2016
Citation: HSC 6.95 25508(d) - California Health and Safety Code, Chapter 6.95, Section(s) 25508(d)

Violation Description: Failure to complete and/or electronically submit a business plan when storing/handling a hazardous material at or above reportable quantities.

Violation Notes: Returned to compliance on 11/29/2018. OBSERVATION: A business plan has not been received by the CUPA. The facility was previously sent a notice/request from the CUPA for the submittal of a business plan by [DUE DATE]. CORRECTIVE ACTION: Submit the business plan electronically in the California Environmental Reporting System (CERS) and implement immediately.

Violation Division: Los Angeles City Fire Department
Violation Program: HMRRP
Violation Source: CERS

Site ID: 76838
Site Name: TOKYO CLEANERS
Violation Date: 10-24-2018
Citation: HSC 6.95 25508(a)(1) - California Health and Safety Code, Chapter 6.95, Section(s) 25508(a)(1)

Violation Description: Failure to establish and electronically submit an adequate emergency response plan and procedures for a release or threatened release of a hazardous material.

Violation Notes: Returned to compliance on 11/29/2018.

Violation Division: Los Angeles City Fire Department
Violation Program: HMRRP
Violation Source: CERS

Map ID
Direction
Distance
Elevation

MAP FINDINGS

Site

Database(s)

EDR ID Number
EPA ID Number

TOKYO CLEANERS (Continued)

S113008147

Site ID: 76838
Site Name: TOKYO CLEANERS
Violation Date: 10-24-2018
Citation: HSC 6.95 25508(a)(1) - California Health and Safety Code, Chapter 6.95, Section(s) 25508(a)(1)
Violation Description: Failure to establish and electronically submit an adequate training program in safety procedures in the event of a release or threatened release of a hazardous material.
Violation Notes: Returned to compliance on 11/29/2018.
Violation Division: Los Angeles City Fire Department
Violation Program: HMRRP
Violation Source: CERS

Site ID: 76838
Site Name: TOKYO CLEANERS
Violation Date: 01-11-2016
Citation: 19 CCR 6.95 25508(a)(1) - California Code of Regulations, Title 19, Chapter 6.95, Section(s) 25508(a)(1)
Violation Description: Failure to complete and electronically submit the Business Activities Page and/or Business Owner Operator Identification Page.
Violation Notes: Returned to compliance on 11/29/2018. OBSERVATION: The Business Activities page has not been submitted to this department. CORRECTIVE ACTION: Complete the Business Activities page and submit electronically in the California Environmental Reporting System (CERS).
Violation Division: Los Angeles City Fire Department
Violation Program: HMRRP
Violation Source: CERS

Site ID: 76838
Site Name: TOKYO CLEANERS
Violation Date: 10-24-2018
Citation: HSC 6.95 25508(a)(1) - California Health and Safety Code, Chapter 6.95, Section(s) 25508(a)(1)
Violation Description: Failure to complete and electronically submit hazardous material inventory information for all reportable hazardous materials on site at or above reportable quantities.
Violation Notes: Returned to compliance on 11/29/2018.
Violation Division: Los Angeles City Fire Department
Violation Program: HMRRP
Violation Source: CERS

Site ID: 76838
Site Name: TOKYO CLEANERS
Violation Date: 10-24-2018
Citation: HSC 6.95 25508(a)(1) - California Health and Safety Code, Chapter 6.95, Section(s) 25508(a)(1)
Violation Description: Failure to complete and electronically submit the Business Activities Page and/or Business Owner Operator Identification Page.
Violation Notes: Returned to compliance on 11/29/2018.
Violation Division: Los Angeles City Fire Department
Violation Program: HMRRP
Violation Source: CERS

Site ID: 76838
Site Name: TOKYO CLEANERS
Violation Date: 01-11-2016

Map ID
Direction
Distance
Elevation

MAP FINDINGS

Site

Database(s)

EDR ID Number
EPA ID Number

TOKYO CLEANERS (Continued)

S113008147

Citation: HSC 6.95 25507 - California Health and Safety Code, Chapter 6.95, Section(s) 25507

Violation Description: Failure to adequately establish and implement a business plan when storing/handling a hazardous material at or above reportable quantities.

Violation Notes: Returned to compliance on 11/29/2018. OBSERVATION: The training program for safe handling of hazardous materials has not been adequately implemented as demonstrated by [(DESCRIBE UNSAFE HANDLING IN REFERENCE TO THE MSDS) EXAMPLES: CONTAINERS, TANKS, AND TOTES MUST BE KEPT CLOSED UNLESS IN USE; STORED IN A MANNER TO PREVENT RUPTURE, LEAKING, OR STRUCTURAL DETERIORATION; COMPATIBLE WITH CONTENTS. STORAGE AREA MAINTAINED TO SEPARATE INCOMPATIBLES.] CORRECTIVE ACTION: Submit photos to the CUPA demonstrating that the unsafe condition described above has been corrected and submit documentation demonstrating employees have received training on safe handling of hazardous materials.

Violation Division: Los Angeles City Fire Department
Violation Program: HMRRP
Violation Source: CERS

Site ID: 76838
Site Name: TOKYO CLEANERS
Violation Date: 01-11-2016
Citation: HSC 6.95 25508(a)(1) - California Health and Safety Code, Chapter 6.95, Section(s) 25508(a)(1)

Violation Description: Failure to complete and electronically submit a site map with all required content.

Violation Notes: Returned to compliance on 11/29/2018. OBSERVATION: The annotated site map has not been completed and submitted to the CUPA. CORRECTIVE ACTION: Complete an annotated site map and submit electronically in the California Environmental Reporting System (CERS).

Violation Division: Los Angeles City Fire Department
Violation Program: HMRRP
Violation Source: CERS

Evaluation:
Eval General Type: Compliance Evaluation Inspection
Eval Date: 02-25-2013
Violations Found: No
Eval Type: Routine done by local agency
Eval Notes: Not reported
Eval Division: Los Angeles County Fire Department
Eval Program: HW
Eval Source: CERS

Eval General Type: Compliance Evaluation Inspection
Eval Date: 02-25-2013
Violations Found: No
Eval Type: Routine done by local agency
Eval Notes: Inspected by A. Ng, HMS II Consent by Syliva Lee
Eval Division: Los Angeles County Fire Department
Eval Program: HW
Eval Source: CERS

Eval General Type: Compliance Evaluation Inspection
Eval Date: 03-07-2016
Violations Found: Yes

Map ID
Direction
Distance
Elevation

MAP FINDINGS

Site

Database(s)

EDR ID Number
EPA ID Number

TOKYO CLEANERS (Continued)

S113008147

Eval Type: Routine done by local agency
Eval Notes: Shinyea Kim, Employee
Eval Division: Los Angeles County Fire Department
Eval Program: HW
Eval Source: CERS

Eval General Type: Compliance Evaluation Inspection
Eval Date: 10-24-2018
Violations Found: Yes
Eval Type: Routine done by local agency
Eval Notes: Inspection Report Consent to enter, inspect and take photographs was given by: Documents uploaded to CERS were reviewed and field verified. The following is a list items that need to be corrected: 1. NO CERS SUBMITTALS FOR 2018. PLEASE SUBMIT CERS SUBMITTALS BETWEEN THE MONTHS OF JANUARY 1ST AND MARCH 1ST OF EACH YEAR. . NOTE: The LAMC, Sections (L.A.M.C. SECTIONS 57.105.1.4; 57.120.3; 57.121.2 and 57.121.2.1.) requires business that store, uses or handle hazardous materials in the City of Los Angeles to obtain a Consolidated Permit from the Los Angeles Fire Department CUPA. To receive a Consolidated Permit you must satisfy the following requirement: **** Annual submission of a hazardous materials business plan to CERS by March 1 of every year. Please remember that any change in inventory of greater than 100 percent will require new submission within 30 days of that change. For new CERS users, please follow the procedures below: 1. Log in to [Truncated]

Eval Division: Los Angeles City Fire Department
Eval Program: HMRRP
Eval Source: CERS

Eval General Type: Other/Unknown
Eval Date: 01-10-2017
Violations Found: No
Eval Type: Other, not routine, done by local agency
Eval Notes: Not reported
Eval Division: Los Angeles County Fire Department
Eval Program: HW
Eval Source: CERS

Eval General Type: Compliance Evaluation Inspection
Eval Date: 01-11-2016
Violations Found: Yes
Eval Type: Routine done by local agency
Eval Notes: Consent from Kenneth Lee the owner
Eval Division: Los Angeles City Fire Department
Eval Program: HMRRP
Eval Source: CERS

Eval General Type: Compliance Evaluation Inspection
Eval Date: 01-28-2019
Violations Found: No
Eval Type: Routine done by local agency
Eval Notes: Youn Ki Kwak, Owner
Eval Division: Los Angeles County Fire Department
Eval Program: HW
Eval Source: CERS

Eval General Type: Other/Unknown

Map ID
Direction
Distance
Elevation

MAP FINDINGS

Site

Database(s)

EDR ID Number
EPA ID Number

TOKYO CLEANERS (Continued)

S113008147

Eval Date: 09-22-2016
Violations Found: No
Eval Type: Other, not routine, done by local agency
Eval Notes: Not reported
Eval Division: Los Angeles County Fire Department
Eval Program: HW
Eval Source: CERS

Eval General Type: Other/Unknown
Eval Date: 11-29-2018
Violations Found: No
Eval Type: Other, not routine, done by local agency
Eval Notes: CERS submittals updated and current for 2018.
Eval Division: Los Angeles City Fire Department
Eval Program: HMRRP
Eval Source: CERS

Eval General Type: Other/Unknown
Eval Date: 03-14-2016
Violations Found: No
Eval Type: Other, not routine, done by local agency
Eval Notes: Not reported
Eval Division: Los Angeles County Fire Department
Eval Program: HW
Eval Source: CERS

Coordinates:
Site ID: 76838
Facility Name: TOKYO CLEANERS
Env Int Type Code: HWG
Program ID: 10251934
Coord Name: Not reported
Ref Point Type Desc: Center of a facility or station.
Latitude: 34.047280
Longitude: -118.238810

Affiliation:
Affiliation Type Desc: CUPA District
Entity Name: Los Angeles City Fire Department
Entity Title: Not reported
Affiliation Address: 200 North Main Street, Room 1780
Affiliation City: Los Angeles
Affiliation State: CA
Affiliation Country: Not reported
Affiliation Zip: 90012
Affiliation Phone: (213) 978-3680

Affiliation Type Desc: Identification Signer
Entity Name: Youn Ki Kwak
Entity Title: Owner
Affiliation Address: Not reported
Affiliation City: Not reported
Affiliation State: Not reported
Affiliation Country: Not reported
Affiliation Zip: Not reported
Affiliation Phone: Not reported

Map ID
Direction
Distance
Elevation

MAP FINDINGS

Site

Database(s)

EDR ID Number
EPA ID Number

TOKYO CLEANERS (Continued)

S113008147

Affiliation Type Desc: Legal Owner
Entity Name: Youn Ki Kwak
Entity Title: Not reported
Affiliation Address: 426 E 2ND ST
Affiliation City: LOS ANGELES
Affiliation State: CA
Affiliation Country: United States
Affiliation Zip: 90012
Affiliation Phone: (213) 503-3974

Affiliation Type Desc: Environmental Contact
Entity Name: Youn Ki Kwak
Entity Title: Not reported
Affiliation Address: 426 E 2ND ST
Affiliation City: LOS ANGELES
Affiliation State: CA
Affiliation Country: Not reported
Affiliation Zip: 90012
Affiliation Phone: Not reported

Affiliation Type Desc: Facility Mailing Address
Entity Name: Mailing Address
Entity Title: Not reported
Affiliation Address: 426 E 2ND ST
Affiliation City: LOS ANGELES
Affiliation State: CA
Affiliation Country: Not reported
Affiliation Zip: 90012
Affiliation Phone: Not reported

Affiliation Type Desc: Operator
Entity Name: Youn Ki Kwak
Entity Title: Not reported
Affiliation Address: Not reported
Affiliation City: Not reported
Affiliation State: Not reported
Affiliation Country: Not reported
Affiliation Zip: Not reported
Affiliation Phone: (213) 503-3974

Affiliation Type Desc: Parent Corporation
Entity Name: TOKYO CLEANERS
Entity Title: Not reported
Affiliation Address: Not reported
Affiliation City: Not reported
Affiliation State: Not reported
Affiliation Country: Not reported
Affiliation Zip: Not reported
Affiliation Phone: Not reported

Affiliation Type Desc: Document Preparer
Entity Name: Manuel Kwak
Entity Title: Not reported
Affiliation Address: Not reported
Affiliation City: Not reported
Affiliation State: Not reported
Affiliation Country: Not reported

Map ID
Direction
Distance
Elevation

MAP FINDINGS

Site

Database(s)

EDR ID Number
EPA ID Number

TOKYO CLEANERS (Continued)

S113008147

Affiliation Zip: Not reported
Affiliation Phone: Not reported

HWTS:

Name: TOKYO CLEANERS
Address: 426 E 2ND ST
Address 2: Not reported
City,State,Zip: LOS ANGELES, CA 90012
EPA ID: CAC003009027
Inactive Date: 07/05/2019
Create Date: 04/05/2019
Last Act Date: 07/06/2019
Mailing Name: Not reported
Mailing Address: 426 E 2ND ST
Mailing Address 2: Not reported
Mailing City,State,Zip: LOS ANGELES, CA 90012
Owner Name: TOKYO CLEANERS
Owner Address: 426 E 2ND ST
Owner Address 2: Not reported
Owner City,State,Zip: LOS ANGELES, CA 90012
Contact Name: MANUEL KWAK
Contact Address: 426 E 2ND ST
Contact Address 2: Not reported
City,State,Zip: LOS ANGELES, CA 90012

Name: TOKYO CLEANERS
Address: 426 E 2ND ST
Address 2: Not reported
City,State,Zip: LOS ANGELES, CA 900120000
EPA ID: CAD981625619
Inactive Date: 06/30/2016
Create Date: 04/10/1987
Last Act Date: 01/12/2017
Mailing Name: Not reported
Mailing Address: 426 EAST 2ND ST
Mailing Address 2: Not reported
Mailing City,State,Zip: LOS ANGELES, CA 900120000
Owner Name: KENNETH LEE
Owner Address: 723 S AVE 61
Owner Address 2: Not reported
Owner City,State,Zip: LOS ANGELES, CA 90042
Contact Name: KENNETH LEE
Contact Address: 426 EAST 2ND ST
Contact Address 2: Not reported
City,State,Zip: LOS ANGELES, CA 900120000

NAICS:

EPA ID: CAD981625619
Create Date: 2009-12-03 12:41:18
NAICS Code: 81232
NAICS Description: Drycleaning and Laundry Services (except Coin-Operated)
Issued EPA ID Date: 1987-04-10 00:00:00
Inactive Date: 2016-06-30 00:00:00
Facility Name: TOKYO CLEANERS
Facility Address: 426 E 2ND ST
Facility Address 2: Not reported

Map ID
Direction
Distance
Elevation

MAP FINDINGS

Site

Database(s)

EDR ID Number
EPA ID Number

TOKYO CLEANERS (Continued)

S113008147

Facility City: LOS ANGELES
Facility County: 19
Facility State: CA
Facility Zip: 900120000

AN214
North
1/8-1/4
0.199 mi.
1049 ft.

TOKYO CLEANERS INC
426 E 2ND ST
LOS ANGELES, CA 90012

RCRA-SQG **1000441833**
FINDS **CAD981625619**
ECHO
DRYCLEANERS
HAZNET
HWTS

Site 4 of 10 in cluster AN

Relative:
Higher

Actual:
266 ft.

RCRA-SQG:

Date form received by agency: 1996-09-01 00:00:00.0
Facility name: TOKYO CLEANERS INC
Facility address: 426 E 2ND ST
LOS ANGELES, CA 90012
EPA ID: CAD981625619
Contact: Not reported
Contact address: Not reported
Not reported
Contact country: US
Contact telephone: Not reported
Contact email: Not reported
EPA Region: 09
Land type: Facility is not located on Indian land. Additional information is not known.
Classification: Small Small Quantity Generator
Description: Handler: generates more than 100 and less than 1000 kg of hazardous waste during any calendar month and accumulates less than 6000 kg of hazardous waste at any time; or generates 100 kg or less of hazardous waste during any calendar month, and accumulates more than 1000 kg of hazardous waste at any time

Owner/Operator Summary:

Owner/operator name: NOT REQUIRED
Owner/operator address: NOT REQUIRED
NOT REQUIRED, ME 99999
Owner/operator country: Not reported
Owner/operator telephone: 415-555-1212
Owner/operator email: Not reported
Owner/operator fax: Not reported
Owner/operator extension: Not reported
Legal status: Private
Owner/Operator Type: Operator
Owner/Op start date: Not reported
Owner/Op end date: Not reported

Owner/operator name: SATOSHI YOKOYAMA
Owner/operator address: NOT REQUIRED
NOT REQUIRED, ME 99999
Owner/operator country: Not reported
Owner/operator telephone: 415-555-1212
Owner/operator email: Not reported
Owner/operator fax: Not reported
Owner/operator extension: Not reported
Legal status: Private

Map ID
Direction
Distance
Elevation

MAP FINDINGS

Site

Database(s)

EDR ID Number
EPA ID Number

TOKYO CLEANERS INC (Continued)

1000441833

Owner/Operator Type: Owner
Owner/Op start date: Not reported
Owner/Op end date: Not reported

Handler Activities Summary:

U.S. importer of hazardous waste: No
Mixed waste (haz. and radioactive): No
Recycler of hazardous waste: No
Transporter of hazardous waste: No
Treater, storer or disposer of HW: No
Underground injection activity: No
On-site burner exemption: No
Furnace exemption: No
Used oil fuel burner: No
Used oil processor: No
User oil refiner: No
Used oil fuel marketer to burner: No
Used oil Specification marketer: No
Used oil transfer facility: No
Used oil transporter: No

Historical Generators:

Date form received by agency: 1986-12-01 00:00:00.0
Site name: TOKYO CLEANERS INC
Classification: Large Quantity Generator

Facility Has Received Notices of Violations:

Regulation violated: FR - 262.10-12.A
Area of violation: Generators - General
Date violation determined: 1993-03-08 00:00:00.0
Date achieved compliance: 1995-05-15 00:00:00.0
Violation lead agency: State
Enforcement action: Not reported
Enforcement action date: Not reported
Enf. disposition status: Not reported
Enf. disp. status date: Not reported
Enforcement lead agency: Not reported
Proposed penalty amount: Not reported
Final penalty amount: Not reported
Paid penalty amount: Not reported

Evaluation Action Summary:

Evaluation date: 1995-05-15 00:00:00.0
Evaluation: COMPLIANCE EVALUATION INSPECTION ON-SITE
Area of violation: Not reported
Date achieved compliance: Not reported
Evaluation lead agency: State Contractor/Grantee

Evaluation date: 1993-03-08 00:00:00.0
Evaluation: COMPLIANCE EVALUATION INSPECTION ON-SITE
Area of violation: Generators - General
Date achieved compliance: 1995-05-15 00:00:00.0
Evaluation lead agency: State Contractor/Grantee

FINDS:

Registry ID: 110002728978

Map ID
Direction
Distance
Elevation

MAP FINDINGS

Site

Database(s)

EDR ID Number
EPA ID Number

TOKYO CLEANERS INC (Continued)

1000441833

Click Here:

Environmental Interest/Information System:

California Hazardous Waste Tracking System - Datamart (HWTS-DATAMART) provides California with information on hazardous waste shipments for generators, transporters, and treatment, storage, and disposal facilities.

RCRAInfo is a national information system that supports the Resource Conservation and Recovery Act (RCRA) program through the tracking of events and activities related to facilities that generate, transport, and treat, store, or dispose of hazardous waste. RCRAInfo allows RCRA program staff to track the notification, permit, compliance, and corrective action activities required under RCRA.

STATE MASTER

[Click this hyperlink](#) while viewing on your computer to access additional FINDS: detail in the EDR Site Report.

ECHO:

Envid: 1000441833
Registry ID: 110002728978
DFR URL: <http://echo.epa.gov/detailed-facility-report?fid=110002728978>
Name: TOKYO CLEANERS
Address: 426 E 2ND ST
City,State,Zip: LOS ANGELES, CA 90012

DRYCLEANERS:

Name: TOKYO CLEANERS
Address: 426 EAST 2ND AVE
City,State,Zip: LOS ANGELES, CA 90012
EPA Id: CAL000433947
NAICS Code: 812320
NAICS Description: Drycleaning and Laundry Services (except Coin-Operated)
SIC Code: 7211
SIC Description: Power Laundries, Family and Commercial
Create Date: 03/01/2018
Facility Active: Yes
Inactive Date: Not reported
Facility Addr2: Not reported
Owner Name: YOUN KI KWAK
Owner Address: 958 MAGNOLIA AVE #203
Owner Address 2: Not reported
Owner Telephone: 2135033974
Contact Name: YOUN KI KWAK
Contact Address: 958 MAGNOLIA AVE #203
Contact Address 2: Not reported
Contact Telephone: 2135033974
Mailing Name: Not reported
Mailing Address 1: 426 EAST 2ND AVE
Mailing Address 2: Not reported
Mailing City: LOS ANGELES
Mailing State: CA
Mailing Zip: 90012
Owner Fax: Not reported
Region Code: 3

Name: TOKYO CLEANERS

Map ID
Direction
Distance
Elevation

MAP FINDINGS

Site

Database(s)

EDR ID Number
EPA ID Number

TOKYO CLEANERS INC (Continued)

1000441833

Address: 426 E 2ND ST
City,State,Zip: LOS ANGELES, CA 900120000
EPA Id: CAD981625619
NAICS Code: 81232
NAICS Description: Drycleaning and Laundry Services (except Coin-Operated)
SIC Code: 7211
SIC Description: Power Laundries, Family and Commercial
Create Date: 04/10/1987
Facility Active: No
Inactive Date: 06/30/2016
Facility Addr2: Not reported
Owner Name: KENNETH LEE
Owner Address: 723 S AVE 61
Owner Address 2: Not reported
Owner Telephone: 2138208748
Contact Name: KENNETH LEE
Contact Address: 426 EAST 2ND ST
Contact Address 2: Not reported
Contact Telephone: 2138208748
Mailing Name: Not reported
Mailing Address 1: 426 EAST 2ND ST
Mailing Address 2: Not reported
Mailing City: LOS ANGELES
Mailing State: CA
Mailing Zip: 900120000
Owner Fax: Not reported
Region Code: 3

DRYCLEAN SOUTH COAST:

Name: TOKYO CLEANERS
Address: 426 E 2ND ST
City,State,Zip: LOS ANGELES, CA 90012
Facility ID: 88610
Application Number: 257014
Permit Number: D45000
Status: A
Representative Name: SATOSHI YOKOYAMA
Representative Telephone: 213 6282474
Permit Status: INACTIVE
BCAT Number: 000234
BCAT Description: DRY CLEANING EQUIP PERCHLOROETHYLENE
CCAT Number: Not reported
CCAT Description: Not reported
UTM East: 385.62600708
UTM North: 3767.9150391

Name: TOKYO CLEANERS
Address: 426 E 2ND ST
City,State,Zip: LOS ANGELES, CA 90012
Facility ID: 88610
Application Number: 469590
Permit Number: F90852
Status: A
Representative Name: SATOSHI YOKOYAMA
Representative Telephone: 213 6282474
Permit Status: ACTIVE
BCAT Number: 000605

Map ID
Direction
Distance
Elevation

MAP FINDINGS

Site

Database(s)

EDR ID Number
EPA ID Number

TOKYO CLEANERS INC (Continued)

1000441833

BCAT Description: Dry Cleaning--HC Glycol Ethers
CCAT Number: Not reported
CCAT Description: Not reported
UTM East: 385.62600708
UTM North: 3767.9150391

HAZNET:

Name: TOKYO CLEANERS
Address: 426 EAST 2ND AVE
Address 2: Not reported
City,State,Zip: LOS ANGELES, CA 90012
Contact: YOUN KI KWAK
Telephone: 2135033974
Mailing Name: Not reported
Mailing Address: 426 EAST 2ND AVE

Year: 2018
Gepaid: CAL000433947
TSD EPA ID: CAD044429835
CA Waste Code: 213 - Hydrocarbon solvents (benzene, hexane, Stoddard, Etc.)
Disposal Method: H141 - Storage, Bulking, And/Or Transfer Off Site--No Treatment/Reovery (H010-H129) Or (H131-H135)
Tons: 0.27250

HWTS:

Name: TOKYO CLEANERS
Address: 426 EAST 2ND AVE
Address 2: Not reported
City,State,Zip: LOS ANGELES, CA 90012
EPA ID: CAL000433947
Inactive Date: Not reported
Create Date: 03/01/2018
Last Act Date: 08/19/2019
Mailing Name: Not reported
Mailing Address: 426 EAST 2ND AVE
Mailing Address 2: Not reported
Mailing City,State,Zip: LOS ANGELES, CA 90012
Owner Name: YOUN KI KWAK
Owner Address: 958 MAGNOLIA AVE #203
Owner Address 2: Not reported
Owner City,State,Zip: LOS ANGELES, CA 90006
Contact Name: YOUN KI KWAK
Contact Address: 958 MAGNOLIA AVE #203
Contact Address 2: Not reported
City,State,Zip: LOS ANGELES, CA 90006

NAICS:

EPA ID: CAL000433947
Create Date: 2018-03-01 14:54:49
NAICS Code: 812320
NAICS Description: Drycleaning and Laundry Services (except Coin-Operated)
Issued EPA ID Date: 2018-03-01 14:54:49
Inactive Date: Not reported
Facility Name: TOKYO CLEANERS
Facility Address: 426 EAST 2ND AVE
Facility Address 2: Not reported

Map ID
 Direction
 Distance
 Elevation

MAP FINDINGS

Site

Database(s)

EDR ID Number
 EPA ID Number

TOKYO CLEANERS INC (Continued)

1000441833

Facility City: LOS ANGELES
 Facility County: 19
 Facility State: CA
 Facility Zip: 90012

AN215
North
1/8-1/4
0.199 mi.
1049 ft.

CLEAN LIVING
426 E 2ND ST
LOS ANGELES, CA 90012

DRYCLEANERS **S121696722**
N/A

Site 5 of 10 in cluster AN

Relative:
Higher

DRYCLEAN SOUTH COAST:

Actual:
266 ft.

Name: CLEAN LIVING
 Address: 426 E 2ND ST
 City,State,Zip: LOS ANGELES, CA 90012
 Facility ID: 17986
 Application Number: C34466
 Permit Number: M15748
 Status: O
 Representative Name: Not reported
 Representative Telephone: Not reported
 Permit Status: INACTIVE
 BCAT Number: 000234
 BCAT Description: DRY CLEANING EQUIP PERCHLOROETHYLENE
 CCAT Number: 02
 CCAT Description: ADSORBER (DRY CLEANING) REGENERATIVE
 UTM East: 0
 UTM North: 0

AI216
West
1/8-1/4
0.202 mi.
1069 ft.

524-526 S CROCKER ST
LOS ANGELES, CA

UST **U004303133**
N/A

Site 5 of 9 in cluster AI

Relative:
Lower

LOS ANGELES UST:

Actual:
256 ft.

Name: Not reported
 Address: 524-526 S CROCKER ST
 City,State,Zip: LOS ANGELES, CA
 Facility ID: Not reported
 Last Run Date: 01/01/1900
 Status: HISTORICAL

AI217
West
1/8-1/4
0.203 mi.
1070 ft.

UNK
526 S CROCKER ST
LOS ANGELES, CA 90013

SWEEPS UST **S101586964**
CA FID UST **N/A**

Site 6 of 9 in cluster AI

Relative:
Lower

SWEEPS UST:

Actual:
256 ft.

Name: UNK
 Address: 526 S CROCKER ST
 City: LOS ANGELES
 Status: Not reported

Map ID
Direction
Distance
Elevation

MAP FINDINGS

Site

Database(s)

EDR ID Number
EPA ID Number

UNK (Continued)

S101586964

Comp Number: 7782
Number: Not reported
Board Of Equalization: Not reported
Referral Date: Not reported
Action Date: Not reported
Created Date: Not reported
Owner Tank Id: Not reported
SWRCB Tank Id: Not reported
Tank Status: Not reported
Capacity: Not reported
Active Date: Not reported
Tank Use: Not reported
STG: Not reported
Content: Not reported
Number Of Tanks: Not reported

CA FID UST:

Facility ID: 19054654
Regulated By: UTKNI
Regulated ID: Not reported
Cortese Code: Not reported
SIC Code: Not reported
Facility Phone: 2136265588
Mail To: Not reported
Mailing Address: 521 TOWNE AVE
Mailing Address 2: Not reported
Mailing City,St,Zip: LOS ANGELES 900130000
Contact: Not reported
Contact Phone: Not reported
DUNs Number: Not reported
NPDES Number: Not reported
EPA ID: Not reported
Comments: Not reported
Status: Inactive

AI218
West
1/8-1/4
0.203 mi.
1070 ft.

526 CROCKER ST
LOS ANGELES, CA
Site 7 of 9 in cluster AI

UST U004303140
N/A

Relative:
Lower
Actual:
256 ft.

LOS ANGELES UST:
Name: Not reported
Address: 526 CROCKER ST
City,State,Zip: LOS ANGELES, CA
Facility ID: Not reported
Last Run Date: 01/01/1900
Status: HISTORICAL

Map ID
Direction
Distance
Elevation

MAP FINDINGS

Site

Database(s)

EDR ID Number
EPA ID Number

AD219 **COCA-COLA USA**
ENE **963 E FOURTH STREET**
1/8-1/4 **LOS ANGELES, CA 90013**
0.203 mi.
1074 ft. **Site 3 of 8 in cluster AD**

HIST UST **S113000527**
HAZNET **N/A**
HWTS

Relative:
Higher

HIST UST:

Actual:
261 ft.

Name: COCA-COLA USA
Address: 963 E FOURTH ST
City,State,Zip: LOS ANGELES, CA 90013
File Number: 00028B58
URL: <http://geotracker.waterboards.ca.gov/ustpdfs/pdf/00028B58.pdf>
Region: Not reported
Facility ID: Not reported
Facility Type: Not reported
Other Type: Not reported
Contact Name: Not reported
Telephone: Not reported
Owner Name: Not reported
Owner Address: Not reported
Owner City,St,Zip: Not reported
Total Tanks: Not reported

Tank Num: Not reported
Container Num: Not reported
Year Installed: Not reported
Tank Capacity: Not reported
Tank Used for: Not reported
Type of Fuel: Not reported
Container Construction Thickness: Not reported
Leak Detection: Not reported

[Click here for Geo Tracker PDF:](#)

HAZNET:

Name: COCA-COLA USA
Address: 963 E FOURTH STREET
Address 2: Not reported
City,State,Zip: LOS ANGELES, CA 900130000
Contact: UNDELIVERABLE PER SURVEY
Telephone: --
Mailing Name: Not reported
Mailing Address: P O BOX 2589-TERMINAL ANNEX

Year: 1994
Gepaid: CAD042237057
TSD EPA ID: AZD049318009
CA Waste Code: -
Disposal Method: H01 - Transfer Station
Tons: 0.1375

Year: 1994
Gepaid: CAD042237057
TSD EPA ID: AZD049318009
CA Waste Code: 551 - Laboratory waste chemicals
Disposal Method: H01 - Transfer Station
Tons: 0.5

Year: 1993

Map ID
Direction
Distance
Elevation

MAP FINDINGS

Site

Database(s)

EDR ID Number
EPA ID Number

COCA-COLA USA (Continued)

S113000527

Gepaid: CAD042237057
TSD EPA ID: CAT080013352
CA Waste Code: 221 - Waste oil and mixed oil
Disposal Method: R01 - Recycler
Tons: 9.31

Additional Info:

Year: 1994
Gen EPA ID: CAD042237057

Shipment Date: 19940706
Creation Date: 3/28/1996 0:00:00
Receipt Date: 19940711
Manifest ID: 93108670
Trans EPA ID: CAT080034184
Trans Name: Not reported
Trans 2 EPA ID: Not reported
Trans 2 Name: Not reported
TSD EPA ID: AZD049318009
Trans Name: Not reported
TSD EPA Alt ID: Not reported
TSD EPA Alt Name: Not reported
Waste Code Description: 551 - Laboratory waste chemicals 561 Detergent and soap
RCRA Code: D001
Meth Code: H01 - Transfer Station
Quantity Tons: 0.25
Waste Quantity: 500
Quantity Unit: P
Additional Code 1: Not reported
Additional Code 2: Not reported
Additional Code 3: Not reported
Additional Code 4: Not reported
Additional Code 5: Not reported

Shipment Date: 19940706
Creation Date: 3/28/1996 0:00:00
Receipt Date: 19940711
Manifest ID: 93108670
Trans EPA ID: CAT080034184
Trans Name: Not reported
Trans 2 EPA ID: Not reported
Trans 2 Name: Not reported
TSD EPA ID: AZD049318009
Trans Name: Not reported
TSD EPA Alt ID: Not reported
TSD EPA Alt Name: Not reported
Waste Code Description: 551 - Laboratory waste chemicals 561 Detergent and soap
RCRA Code: D001
Meth Code: H01 - Transfer Station
Quantity Tons: 0.025
Waste Quantity: 50
Quantity Unit: P
Additional Code 1: Not reported
Additional Code 2: Not reported
Additional Code 3: Not reported
Additional Code 4: Not reported

Map ID
Direction
Distance
Elevation

MAP FINDINGS

Site

Database(s)

EDR ID Number
EPA ID Number

COCA-COLA USA (Continued)

S113000527

Additional Code 5: Not reported

Shipment Date: 19940706
Creation Date: 3/28/1996 0:00:00
Receipt Date: 19940711
Manifest ID: 93108670
Trans EPA ID: CAT080034184
Trans Name: Not reported
Trans 2 EPA ID: Not reported
Trans 2 Name: Not reported
TSDf EPA ID: AZD049318009
Trans Name: Not reported
TSDf Alt EPA ID: Not reported
TSDf Alt Name: Not reported
Waste Code Description: - Not reported
RCRA Code: Not reported
Meth Code: H01 - Transfer Station
Quantity Tons: 0.1375
Waste Quantity: 275
Quantity Unit: P
Additional Code 1: Not reported
Additional Code 2: Not reported
Additional Code 3: Not reported
Additional Code 4: Not reported
Additional Code 5: Not reported

Shipment Date: 19940706
Creation Date: 3/28/1996 0:00:00
Receipt Date: 19940711
Manifest ID: 93108670
Trans EPA ID: CAT080034184
Trans Name: Not reported
Trans 2 EPA ID: Not reported
Trans 2 Name: Not reported
TSDf EPA ID: AZD049318009
Trans Name: Not reported
TSDf Alt EPA ID: Not reported
TSDf Alt Name: Not reported
Waste Code Description: 551 - Laboratory waste chemicals 561 Detergent and soap
RCRA Code: D002
Meth Code: H01 - Transfer Station
Quantity Tons: 0.225
Waste Quantity: 450
Quantity Unit: P
Additional Code 1: Not reported
Additional Code 2: Not reported
Additional Code 3: Not reported
Additional Code 4: Not reported
Additional Code 5: Not reported

Additional Info:
Year: 1993
Gen EPA ID: CAD042237057

Shipment Date: 19931028
Creation Date: 9/14/1995 0:00:00
Receipt Date: 19931104

Map ID
Direction
Distance
Elevation

MAP FINDINGS

Site

Database(s)

EDR ID Number
EPA ID Number

COCA-COLA USA (Continued)

S113000527

Manifest ID: 93239721
Trans EPA ID: CAT080016116
Trans Name: Not reported
Trans 2 EPA ID: Not reported
Trans 2 Name: Not reported
TSDf EPA ID: CAT080013352
Trans Name: Not reported
TSDf Alt EPA ID: CAT080013352
TSDf Alt Name: Not reported
Waste Code Description: 221 - Waste oil and mixed oil
RCRA Code: Not reported
Meth Code: R01 - Recycler
Quantity Tons: 6.46
Waste Quantity: 1700
Quantity Unit: G
Additional Code 1: Not reported
Additional Code 2: Not reported
Additional Code 3: Not reported
Additional Code 4: Not reported
Additional Code 5: Not reported

Shipment Date: 19931028
Creation Date: 9/14/1995 0:00:00
Receipt Date: 19931104
Manifest ID: 93239684
Trans EPA ID: CAT080016116
Trans Name: Not reported
Trans 2 EPA ID: Not reported
Trans 2 Name: Not reported
TSDf EPA ID: CAT080013352
Trans Name: Not reported
TSDf Alt EPA ID: CAT080013352
TSDf Alt Name: Not reported
Waste Code Description: 221 - Waste oil and mixed oil
RCRA Code: Not reported
Meth Code: R01 - Recycler
Quantity Tons: 2.85
Waste Quantity: 750
Quantity Unit: G
Additional Code 1: Not reported
Additional Code 2: Not reported
Additional Code 3: Not reported
Additional Code 4: Not reported
Additional Code 5: Not reported

HWTS:

Name: COCA-COLA USA
Address: 963 E FOURTH STREET
Address 2: Not reported
City,State,Zip: LOS ANGELES, CA 900130000
EPA ID: CAD042237057
Inactive Date: 01/01/1995
Create Date: 07/23/1982
Last Act Date: 09/14/2004
Mailing Name: Not reported
Mailing Address: P O BOX 2589-TERMINAL ANNEX
Mailing Address 2: Not reported

Map ID
Direction
Distance
Elevation

MAP FINDINGS

Site

Database(s)

EDR ID Number
EPA ID Number

COCA-COLA USA (Continued)

S113000527

Mailing City,State,Zip: LOS ANGELES, CA 900510000
Owner Name: THE COCA-COLA COMPANY
Owner Address: --
Owner Address 2: Not reported
Owner City,State,Zip: --, 99 --
Contact Name: UNDELIVERABLE PER SURVEY
Contact Address: --
Contact Address 2: Not reported
City,State,Zip: --, 99 --

NAICS:
EPA ID: CAD042237057
Create Date: 2002-03-14 16:36:26
NAICS Code: 333319
NAICS Description: Other Commercial and Service Industry Machinery Manufacturing
Issued EPA ID Date: 1982-07-23 00:00:00
Inactive Date: 1995-01-01 00:00:00
Facility Name: COCA-COLA USA
Facility Address: 963 E FOURTH STREET
Facility Address 2: Not reported
Facility City: LOS ANGELES
Facility County: 19
Facility State: CA
Facility Zip: 900130000

AD220
ENE
1/8-1/4
0.203 mi.
1074 ft.

COCA-COLA USA
963 E FOURTH ST
LOS ANGELES, CA 90013

Site 4 of 8 in cluster AD

RCRA-SQG **1000143579**
SWEEPS UST **CAD042237057**
HIST UST
CA FID UST
HAZMAT

Relative:
Higher

Actual:
261 ft.

RCRA-SQG:
Date form received by agency: 1996-09-01 00:00:00.0
Facility name: COCA-COLA USA
Facility address: 963 E FOURTH ST
LOS ANGELES, CA 90013
EPA ID: CAD042237057
Mailing address: P O BOX 2589-TERMINAL ANNEX
LOS ANGELES, CA 90051
Contact: Not reported
Contact address: Not reported
Not reported
Contact country: US
Contact telephone: Not reported
Contact email: Not reported
EPA Region: 09
Classification: Small Small Quantity Generator
Description: Handler: generates more than 100 and less than 1000 kg of hazardous waste during any calendar month and accumulates less than 6000 kg of hazardous waste at any time; or generates 100 kg or less of hazardous waste during any calendar month, and accumulates more than 1000 kg of hazardous waste at any time

Owner/Operator Summary:

Owner/operator name: THE COCA-COLA COMPANY
Owner/operator address: NOT REQUIRED
NOT REQUIRED, ME 99999

Map ID
Direction
Distance
Elevation

MAP FINDINGS

Site

Database(s)

EDR ID Number
EPA ID Number

COCA-COLA USA (Continued)

1000143579

Owner/operator country: Not reported
Owner/operator telephone: 415-555-1212
Owner/operator email: Not reported
Owner/operator fax: Not reported
Owner/operator extension: Not reported
Legal status: Private
Owner/Operator Type: Owner
Owner/Op start date: Not reported
Owner/Op end date: Not reported

Owner/operator name: NOT REQUIRED
Owner/operator address: NOT REQUIRED
NOT REQUIRED, ME 99999

Owner/operator country: Not reported
Owner/operator telephone: 415-555-1212
Owner/operator email: Not reported
Owner/operator fax: Not reported
Owner/operator extension: Not reported
Legal status: Private
Owner/Operator Type: Operator
Owner/Op start date: Not reported
Owner/Op end date: Not reported

Handler Activities Summary:

U.S. importer of hazardous waste: No
Mixed waste (haz. and radioactive): No
Recycler of hazardous waste: No
Transporter of hazardous waste: No
Treater, storer or disposer of HW: No
Underground injection activity: No
On-site burner exemption: No
Furnace exemption: No
Used oil fuel burner: No
Used oil processor: No
User oil refiner: No
Used oil fuel marketer to burner: No
Used oil Specification marketer: No
Used oil transfer facility: No
Used oil transporter: No

Historical Generators:

Date form received by agency: 1980-08-18 00:00:00.0
Site name: COCA-COLA USA
Classification: Large Quantity Generator

Violation Status: No violations found

SWEEPS UST:

Name: COCA-COLA USA
Address: 963 E 4TH ST
City: LOS ANGELES
Status: Not reported
Comp Number: 888
Number: Not reported
Board Of Equalization: 44-011469
Referral Date: Not reported
Action Date: Not reported

Map ID
Direction
Distance
Elevation

MAP FINDINGS

Site

Database(s)

EDR ID Number
EPA ID Number

COCA-COLA USA (Continued)

1000143579

Created Date: Not reported
Owner Tank Id: Not reported
SWRCB Tank Id: Not reported
Tank Status: Not reported
Capacity: Not reported
Active Date: Not reported
Tank Use: Not reported
STG: Not reported
Content: Not reported
Number Of Tanks: 0

HIST UST:

Name: COCA-COLA USA
Address: 963 E 4TH ST
City,State,Zip: LOS ANGELES, CA 90013
File Number: Not reported
URL: Not reported
Region: STATE
Facility ID: 00000007831
Facility Type: Other
Other Type: SOFT DRINK MFG.
Contact Name: B.F. BRADLEY
Telephone: 2136265201
Owner Name: THE COCA-COLA COMPANY
Owner Address: 310 NORTH AVE., N.W.
Owner City,St,Zip: ATLANTA, GA 30313
Total Tanks: 0011

Tank Num: 001
Container Num: 4-2
Year Installed: 1977
Tank Capacity: 00006000
Tank Used for: PRODUCT
Type of Fuel: Not reported
Container Construction Thickness: Not reported
Leak Detection: Visual

Tank Num: 002
Container Num: 5
Year Installed: Not reported
Tank Capacity: 00010000
Tank Used for: PRODUCT
Type of Fuel: DIESEL
Container Construction Thickness: Not reported
Leak Detection: Visual, Stock Inventor

Tank Num: 003
Container Num: 6
Year Installed: Not reported
Tank Capacity: 00010000
Tank Used for: PRODUCT
Type of Fuel: DIESEL
Container Construction Thickness: Not reported
Leak Detection: Visual, Stock Inventor

Tank Num: 004
Container Num: 7

Map ID
Direction
Distance
Elevation

MAP FINDINGS

Site

Database(s)

EDR ID Number
EPA ID Number

COCA-COLA USA (Continued)

1000143579

Year Installed: Not reported
Tank Capacity: 00009940
Tank Used for: PRODUCT
Type of Fuel: DIESEL
Container Construction Thickness: Not reported
Leak Detection: Visual, Stock Inventor

Tank Num: 005
Container Num: 4-1
Year Installed: 1977
Tank Capacity: 00006000
Tank Used for: PRODUCT
Type of Fuel: Not reported
Container Construction Thickness: Not reported
Leak Detection: Visual

Tank Num: 006
Container Num: 43-1
Year Installed: 1977
Tank Capacity: 00006000
Tank Used for: PRODUCT
Type of Fuel: Not reported
Container Construction Thickness: Not reported
Leak Detection: Visual

Tank Num: 007
Container Num: 43-2
Year Installed: 1977
Tank Capacity: 00006000
Tank Used for: PRODUCT
Type of Fuel: Not reported
Container Construction Thickness: Not reported
Leak Detection: Visual

Tank Num: 008
Container Num: 4
Year Installed: Not reported
Tank Capacity: 00004000
Tank Used for: PRODUCT
Type of Fuel: DIESEL
Container Construction Thickness: Not reported
Leak Detection: Stock Inventor

Tank Num: 009
Container Num: 3
Year Installed: Not reported
Tank Capacity: 00010000
Tank Used for: PRODUCT
Type of Fuel: DIESEL
Container Construction Thickness: Not reported
Leak Detection: Stock Inventor

Tank Num: 010
Container Num: 2
Year Installed: 1977
Tank Capacity: 00010000
Tank Used for: PRODUCT

Map ID
Direction
Distance
Elevation

MAP FINDINGS

Site

Database(s)

EDR ID Number
EPA ID Number

COCA-COLA USA (Continued)

1000143579

Type of Fuel: DIESEL
Container Construction Thickness: Not reported
Leak Detection: Stock Inventor

Tank Num: 011
Container Num: 1
Year Installed: 1977
Tank Capacity: 00010000
Tank Used for: PRODUCT
Type of Fuel: DIESEL
Container Construction Thickness: Not reported
Leak Detection: Stock Inventor

CA FID UST:

Facility ID: 19011955
Regulated By: UTNKA
Regulated ID: 00007831
Cortese Code: Not reported
SIC Code: Not reported
Facility Phone: 2136265201
Mail To: Not reported
Mailing Address: 310 N AVENUE N W
Mailing Address 2: Not reported
Mailing City,St,Zip: LOS ANGELES 900130000
Contact: Not reported
Contact Phone: Not reported
DUNS Number: Not reported
NPDES Number: Not reported
EPA ID: Not reported
Comments: Not reported
Status: Active

LOS ANGELES HM:

Name: HUDSON 4TH & TRACTION, LLC
Address: 963 E 4TH ST
City,State,Zip: LOS ANGELES, CA 90013
Facility ID: FA0002785
Last Run Date: 06/01/2019
Status: INACTIVE

AD221
ENE
1/8-1/4
0.203 mi.
1074 ft.

HUDSON 4TH & TRACTION, LLC
963 E 4TH ST
LOS ANGELES, CA 90013
Site 5 of 8 in cluster AD

UST U004305579
N/A

Relative:
Higher
Actual:
261 ft.

LOS ANGELES UST:
Name: HUDSON 4TH & TRACTION, LLC
Address: 963 E 4TH ST
City,State,Zip: LOS ANGELES, CA 90013
Facility ID: FA0002785
Last Run Date: 06/03/2019
Status: INACTIVE

MAP FINDINGS

Map ID
Direction
Distance
Elevation

Site

Database(s)

EDR ID Number
EPA ID Number

AO222 **ROCK-HILL HOLDINGS LLC**
NE **818 E 3RD ST**
1/8-1/4 **LOS ANGELES, CA 90013**
0.204 mi.
1076 ft. **Site 1 of 10 in cluster AO**

HAZNET **S120997188**
HAZMAT **N/A**
HWTS

Relative:
Higher

Actual:
265 ft.

HAZNET:
Name: **ROCK-HILL HOLDINGS LLC**
Address: **818 E 3RD ST**
Address 2: **Not reported**
City,State,Zip: **LOS ANGELES, CA 900131820**
Contact: **DANIEL NEMAN**
Telephone: **3107708091**
Mailing Name: **Not reported**
Mailing Address: **1525 S BROADWAY**

Year: **2016**
Gepaid: **CAC002857504**
TSD EPA ID: **CAT080013352**
CA Waste Code: **134 - Aqueous solution with total organic residues less than 10 percent**
Disposal Method: **H039 - Other Recovery Of Reclamation For Reuse Including Acid Regeneration, Organics Recovery Ect**
Tons: **0.168**

LOS ANGELES HM:
Name: **ROCK HILL HOLDINGS**
Address: **818 E 3RD ST**
City,State,Zip: **LOS ANGELES, CA 90013**
Facility ID: **FA0039145**
Last Run Date: **06/01/2019**
Status: **INACTIVE**

HWTS:
Name: **ROCK-HILL HOLDINGS LLC**
Address: **818 E 3RD ST**
Address 2: **Not reported**
City,State,Zip: **LOS ANGELES, CA 900131820**
EPA ID: **CAC002857504**
Inactive Date: **07/20/2016**
Create Date: **04/19/2016**
Last Act Date: **07/20/2016**
Mailing Name: **Not reported**
Mailing Address: **1525 S BROADWAY**
Mailing Address 2: **Not reported**
Mailing City,State,Zip: **LOS ANGELES, CA 90015**
Owner Name: **ROCK-HILL HOLDINGS LLC**
Owner Address: **1525 S BROADWAY**
Owner Address 2: **Not reported**
Owner City,State,Zip: **LOS ANGELES, CA 90015**
Contact Name: **DANIEL NEMAN**
Contact Address: **1525 S BROADWAY**
Contact Address 2: **Not reported**
City,State,Zip: **LOS ANGELES, CA 90015**

MAP FINDINGS

Map ID Direction Distance Elevation Site Database(s) EDR ID Number EPA ID Number

AO223 **ROCK HILL HOLDINGS** **UST** **U004308047**
NE **818 E 3RD ST** **N/A**
1/8-1/4 **LOS ANGELES, CA 90013**
0.204 mi.
1076 ft. **Site 2 of 10 in cluster AO**

Relative: LOS ANGELES UST:
Higher Name: ROCK HILL HOLDINGS
 Address: 818 E 3RD ST
Actual: City,State,Zip: LOS ANGELES, CA 90013
265 ft. Facility ID: FA0039145
 Last Run Date: 06/03/2019
 Status: INACTIVE

AD224 **MERCEDES SPECIALTY INC** **RCRA-SQG** **1000168688**
East **962 E 4TH ST** **FINDS** **CAD981625007**
1/8-1/4 **LOS ANGELES, CA 90013** **ECHO**
0.206 mi. **Site 6 of 8 in cluster AD** **HAZNET**
1087 ft. **HWTS**

Relative: RCRA-SQG:
Higher Date form received by agency: 1986-12-01 00:00:00.0
Actual: Facility name: MERCEDES SPECIALTY INC
260 ft. Facility address: 962 E 4TH ST
 LOS ANGELES, CA 90013
 EPA ID: CAD981625007
 Contact: ENVIRONMENTAL MANAGER
 Contact address: 962 E 4TH ST
 LOS ANGELES, CA 90013
 Contact country: US
 Contact telephone: 213-680-9038
 Contact email: Not reported
 EPA Region: 09
 Classification: Small Small Quantity Generator
 Description: Handler: generates more than 100 and less than 1000 kg of hazardous waste during any calendar month and accumulates less than 6000 kg of hazardous waste at any time; or generates 100 kg or less of hazardous waste during any calendar month, and accumulates more than 1000 kg of hazardous waste at any time

Owner/Operator Summary:
 Owner/operator name: GRANT IWATA
 Owner/operator address: NOT REQUIRED
 NOT REQUIRED, ME 99999
 Owner/operator country: Not reported
 Owner/operator telephone: 415-555-1212
 Owner/operator email: Not reported
 Owner/operator fax: Not reported
 Owner/operator extension: Not reported
 Legal status: Private
 Owner/Operator Type: Owner
 Owner/Op start date: Not reported
 Owner/Op end date: Not reported

Owner/operator name: NOT REQUIRED
 Owner/operator address: NOT REQUIRED
 NOT REQUIRED, ME 99999
 Owner/operator country: Not reported
 Owner/operator telephone: 415-555-1212

Map ID
Direction
Distance
Elevation

MAP FINDINGS

Site

Database(s)

EDR ID Number
EPA ID Number

MERCEDES SPECIALTY INC (Continued)

1000168688

Owner/operator email: Not reported
Owner/operator fax: Not reported
Owner/operator extension: Not reported
Legal status: Private
Owner/Operator Type: Operator
Owner/Op start date: Not reported
Owner/Op end date: Not reported

Handler Activities Summary:

U.S. importer of hazardous waste: No
Mixed waste (haz. and radioactive): No
Recycler of hazardous waste: No
Transporter of hazardous waste: No
Treater, storer or disposer of HW: No
Underground injection activity: No
On-site burner exemption: No
Furnace exemption: No
Used oil fuel burner: No
Used oil processor: No
User oil refiner: No
Used oil fuel marketer to burner: No
Used oil Specification marketer: No
Used oil transfer facility: No
Used oil transporter: No

Violation Status: No violations found

FINDS:

Registry ID: 110002728497

Click Here:

Environmental Interest/Information System:

RCRAInfo is a national information system that supports the Resource Conservation and Recovery Act (RCRA) program through the tracking of events and activities related to facilities that generate, transport, and treat, store, or dispose of hazardous waste. RCRAInfo allows RCRA program staff to track the notification, permit, compliance, and corrective action activities required under RCRA.

[Click this hyperlink](#) while viewing on your computer to access additional FINDS: detail in the EDR Site Report.

ECHO:

Envid: 1000168688
Registry ID: 110002728497
DFR URL: <http://echo.epa.gov/detailed-facility-report?fid=110002728497>
Name: MERCEDES SPECIALTY INC
Address: 962 E 4TH ST
City,State,Zip: LOS ANGELES, CA 90013

HAZNET:

Name: MERCEDES SPECIALTY INC
Address: 962 E 4TH ST
Address 2: Not reported
City,State,Zip: LOS ANGELES, CA 900130000
Contact: --
Telephone: --

Map ID
Direction
Distance
Elevation

MAP FINDINGS

Site

Database(s)

EDR ID Number
EPA ID Number

MERCEDES SPECIALTY INC (Continued)

1000168688

Mailing Name:	Not reported
Mailing Address:	962 E 4TH ST
Year:	2000
Gepaid:	CAD981625007
TSD EPA ID:	CAD099452708
CA Waste Code:	222 - Oil/water separation sludge
Disposal Method:	H01 - Transfer Station
Tons:	4.1324
Year:	1997
Gepaid:	CAD981625007
TSD EPA ID:	CAD099452708
CA Waste Code:	221 - Waste oil and mixed oil
Disposal Method:	R01 - Recycler
Tons:	0.76
Year:	1996
Gepaid:	CAD981625007
TSD EPA ID:	CAD099452708
CA Waste Code:	221 - Waste oil and mixed oil
Disposal Method:	R01 - Recycler
Tons:	0.912
Year:	1994
Gepaid:	CAD981625007
TSD EPA ID:	CAT000613893
CA Waste Code:	212 - Oxygenated solvents (acetone, butanol, ethyl acetate, etc.)
Disposal Method:	H01 - Transfer Station
Tons:	0.0495
Year:	1994
Gepaid:	CAD981625007
TSD EPA ID:	CAT000613893
CA Waste Code:	212 - Oxygenated solvents (acetone, butanol, ethyl acetate, etc.)
Disposal Method:	-
Tons:	0.027
Year:	1993
Gepaid:	CAD981625007
TSD EPA ID:	CAD008302903
CA Waste Code:	212 - Oxygenated solvents (acetone, butanol, ethyl acetate, etc.)
Disposal Method:	R01 - Recycler
Tons:	0.363
Year:	1993
Gepaid:	CAD981625007
TSD EPA ID:	CAT000613893
CA Waste Code:	212 - Oxygenated solvents (acetone, butanol, ethyl acetate, etc.)
Disposal Method:	H01 - Transfer Station
Tons:	0.0135
Year:	1990
Gepaid:	CAD981625007
TSD EPA ID:	CAD099452708
CA Waste Code:	221 - Waste oil and mixed oil
Disposal Method:	R01 - Recycler

Map ID
Direction
Distance
Elevation

MAP FINDINGS

Site

Database(s)

EDR ID Number
EPA ID Number

MERCEDES SPECIALTY INC (Continued)

1000168688

Tons: 6.255

Additional Info:

Year: 1994
Gen EPA ID: CAD981625007

Shipment Date: 19941005
Creation Date: 10/17/1995 0:00:00
Receipt Date: 19941010
Manifest ID: 93785695
Trans EPA ID: ILD984908202
Trans Name: Not reported
Trans 2 EPA ID: ILD984908202
Trans 2 Name: Not reported
TSDf EPA ID: CAT000613893
Trans Name: Not reported
TSDf Alt EPA ID: Not reported
TSDf Alt Name: Not reported
Waste Code Description: 212 - Oxygenated solvents (acetone, butanol, ethyl acetate, etc.
RCRA Code: F005
Meth Code: H01 - Transfer Station
Quantity Tons: 0.018
Waste Quantity: 36
Quantity Unit: P
Additional Code 1: Not reported
Additional Code 2: Not reported
Additional Code 3: Not reported
Additional Code 4: Not reported
Additional Code 5: Not reported

Shipment Date: 19940808
Creation Date: 3/26/1996 0:00:00
Receipt Date: 19940810
Manifest ID: 93675827
Trans EPA ID: ILD984908202
Trans Name: Not reported
Trans 2 EPA ID: ILD984908202
Trans 2 Name: Not reported
TSDf EPA ID: CAT000613893
Trans Name: Not reported
TSDf Alt EPA ID: CAT000613893
TSDf Alt Name: Not reported
Waste Code Description: 212 - Oxygenated solvents (acetone, butanol, ethyl acetate, etc.
RCRA Code: F005
Meth Code: H01 - Transfer Station
Quantity Tons: 0.018
Waste Quantity: 36
Quantity Unit: P
Additional Code 1: Not reported
Additional Code 2: Not reported
Additional Code 3: Not reported
Additional Code 4: Not reported
Additional Code 5: Not reported

Shipment Date: 19940602
Creation Date: 3/25/1996 0:00:00

Map ID
Direction
Distance
Elevation

MAP FINDINGS

Site

Database(s)

EDR ID Number
EPA ID Number

MERCEDES SPECIALTY INC (Continued)

1000168688

Receipt Date: Not reported
Manifest ID: 93512787
Trans EPA ID: ILD984908202
Trans Name: Not reported
Trans 2 EPA ID: Not reported
Trans 2 Name: Not reported
TSDf EPA ID: CAT000613893
Trans Name: Not reported
TSDf Alt EPA ID: Not reported
TSDf Alt Name: Not reported
Waste Code Description: 212 - Oxygenated solvents (acetone, butanol, ethyl acetate, etc.
RCRA Code: F005
Meth Code: - Not reported
Quantity Tons: 0.0135
Waste Quantity: 27
Quantity Unit: P
Additional Code 1: Not reported
Additional Code 2: Not reported
Additional Code 3: Not reported
Additional Code 4: Not reported
Additional Code 5: Not reported

Shipment Date: 19940330
Creation Date: 3/25/1996 0:00:00
Receipt Date: 19940404
Manifest ID: 93425673
Trans EPA ID: ILD984908202
Trans Name: Not reported
Trans 2 EPA ID: ILD984908202
Trans 2 Name: Not reported
TSDf EPA ID: CAT000613893
Trans Name: Not reported
TSDf Alt EPA ID: CAT000613893
TSDf Alt Name: Not reported
Waste Code Description: 212 - Oxygenated solvents (acetone, butanol, ethyl acetate, etc.
RCRA Code: F005
Meth Code: H01 - Transfer Station
Quantity Tons: 0.0135
Waste Quantity: 27
Quantity Unit: P
Additional Code 1: Not reported
Additional Code 2: Not reported
Additional Code 3: Not reported
Additional Code 4: Not reported
Additional Code 5: Not reported

Shipment Date: 19940202
Creation Date: 9/14/1995 0:00:00
Receipt Date: Not reported
Manifest ID: 93534252
Trans EPA ID: ILD984908202
Trans Name: Not reported
Trans 2 EPA ID: Not reported
Trans 2 Name: Not reported
TSDf EPA ID: CAT000613893
Trans Name: Not reported
TSDf Alt EPA ID: Not reported

Map ID
Direction
Distance
Elevation

MAP FINDINGS

Site

Database(s)

EDR ID Number
EPA ID Number

MERCEDES SPECIALTY INC (Continued)

1000168688

TSDF Alt Name: Not reported
Waste Code Description: 212 - Oxygenated solvents (acetone, butanol, ethyl acetate, etc.
RCRA Code: F005
Meth Code: - Not reported
Quantity Tons: 0.0135
Waste Quantity: 27
Quantity Unit: P
Additional Code 1: Not reported
Additional Code 2: Not reported
Additional Code 3: Not reported
Additional Code 4: Not reported
Additional Code 5: Not reported

Additional Info:

Year: 1996
Gen EPA ID: CAD981625007

Shipment Date: 19960703
Creation Date: 5/30/1997 0:00:00
Receipt Date: 19960705
Manifest ID: 95752693
Trans EPA ID: CAD981427669
Trans Name: Not reported
Trans 2 EPA ID: Not reported
Trans 2 Name: Not reported
TSDF EPA ID: CAD099452708
Trans Name: Not reported
TSDF Alt EPA ID: Not reported
TSDF Alt Name: Not reported
Waste Code Description: 221 - Waste oil and mixed oil
RCRA Code: Not reported
Meth Code: R01 - Recycler
Quantity Tons: 0.456
Waste Quantity: 120
Quantity Unit: G
Additional Code 1: Not reported
Additional Code 2: Not reported
Additional Code 3: Not reported
Additional Code 4: Not reported
Additional Code 5: Not reported

Shipment Date: 19960424
Creation Date: 10/29/1996 0:00:00
Receipt Date: 19960425
Manifest ID: 95753570
Trans EPA ID: CAD981427669
Trans Name: Not reported
Trans 2 EPA ID: Not reported
Trans 2 Name: Not reported
TSDF EPA ID: CAD099452708
Trans Name: Not reported
TSDF Alt EPA ID: CAD099452708
TSDF Alt Name: Not reported
Waste Code Description: 221 - Waste oil and mixed oil
RCRA Code: Not reported
Meth Code: R01 - Recycler
Quantity Tons: 0.456

Map ID
Direction
Distance
Elevation

MAP FINDINGS

Site

Database(s)

EDR ID Number
EPA ID Number

MERCEDES SPECIALTY INC (Continued)

1000168688

Waste Quantity: 120
Quantity Unit: G
Additional Code 1: Not reported
Additional Code 2: Not reported
Additional Code 3: Not reported
Additional Code 4: Not reported
Additional Code 5: Not reported

Additional Info:

Year: 2000
Gen EPA ID: CAD981625007

Shipment Date: 20000531
Creation Date: 7/12/2000 0:00:00
Receipt Date: 20000531
Manifest ID: 99416242
Trans EPA ID: SCR000075150
Trans Name: Not reported
Trans 2 EPA ID: Not reported
Trans 2 Name: Not reported
TSDf EPA ID: CAD099452708
Trans Name: Not reported
TSDf Alt EPA ID: CAD099452708
TSDf Alt Name: Not reported
Waste Code Description: 222 - Oil/water separation sludge
RCRA Code: Not reported
Meth Code: H01 - Transfer Station
Quantity Tons: 4.1324
Waste Quantity: 991
Quantity Unit: G
Additional Code 1: Not reported
Additional Code 2: Not reported
Additional Code 3: Not reported
Additional Code 4: Not reported
Additional Code 5: Not reported

Additional Info:

Year: 1993
Gen EPA ID: CAD981625007

Shipment Date: 19931206
Creation Date: 9/14/1995 0:00:00
Receipt Date: 19931208
Manifest ID: 92547331
Trans EPA ID: ILD984908202
Trans Name: Not reported
Trans 2 EPA ID: ILD984908202
Trans 2 Name: Not reported
TSDf EPA ID: CAT000613893
Trans Name: Not reported
TSDf Alt EPA ID: Not reported
TSDf Alt Name: Not reported
Waste Code Description: 212 - Oxygenated solvents (acetone, butanol, ethyl acetate, etc.
RCRA Code: F005
Meth Code: H01 - Transfer Station
Quantity Tons: 0.0135

Map ID
Direction
Distance
Elevation

MAP FINDINGS

Site

Database(s)

EDR ID Number
EPA ID Number

MERCEDES SPECIALTY INC (Continued)

1000168688

Waste Quantity:	27
Quantity Unit:	P
Additional Code 1:	Not reported
Additional Code 2:	Not reported
Additional Code 3:	Not reported
Additional Code 4:	Not reported
Additional Code 5:	Not reported
Shipment Date:	19930129
Creation Date:	9/15/1995 0:00:00
Receipt Date:	19930129
Manifest ID:	92447996
Trans EPA ID:	CAD008302903
Trans Name:	Not reported
Trans 2 EPA ID:	Not reported
Trans 2 Name:	Not reported
TSDf EPA ID:	CAD008302903
Trans Name:	Not reported
TSDf Alt EPA ID:	Not reported
TSDf Alt Name:	Not reported
Waste Code Description:	212 - Oxygenated solvents (acetone, butanol, ethyl acetate, etc.
RCRA Code:	D001
Meth Code:	R01 - Recycler
Quantity Tons:	0.363
Waste Quantity:	110
Quantity Unit:	G
Additional Code 1:	Not reported
Additional Code 2:	Not reported
Additional Code 3:	Not reported
Additional Code 4:	Not reported
Additional Code 5:	Not reported
Additional Info:	
Year:	1997
Gen EPA ID:	CAD981625007
Shipment Date:	19970214
Creation Date:	5/30/1997 0:00:00
Receipt Date:	19970215
Manifest ID:	96036547
Trans EPA ID:	CAD981427669
Trans Name:	Not reported
Trans 2 EPA ID:	Not reported
Trans 2 Name:	Not reported
TSDf EPA ID:	CAD099452708
Trans Name:	Not reported
TSDf Alt EPA ID:	Not reported
TSDf Alt Name:	Not reported
Waste Code Description:	221 - Waste oil and mixed oil
RCRA Code:	Not reported
Meth Code:	R01 - Recycler
Quantity Tons:	0.76
Waste Quantity:	200
Quantity Unit:	G
Additional Code 1:	Not reported
Additional Code 2:	Not reported
Additional Code 3:	Not reported

Map ID
Direction
Distance
Elevation

MAP FINDINGS

Site

Database(s)

EDR ID Number
EPA ID Number

MERCEDES SPECIALTY INC (Continued)

1000168688

Additional Code 4: Not reported
Additional Code 5: Not reported

HWTS:
Name: MERCEDES SPECIALTY INC
Address: 962 E 4TH ST
Address 2: Not reported
City,State,Zip: LOS ANGELES, CA 900130000
EPA ID: CAD981625007
Inactive Date: 06/30/1999
Create Date: 04/10/1987
Last Act Date: 08/10/2004
Mailing Name: Not reported
Mailing Address: 962 E 4TH ST
Mailing Address 2: Not reported
Mailing City,State,Zip: LOS ANGELES, CA 900130000
Owner Name: --
Owner Address: --
Owner Address 2: Not reported
Owner City,State,Zip: --, 99 --
Contact Name: --
Contact Address: INACTIVE PER VQ99 - BMI
Contact Address 2: Not reported
City,State,Zip: --, 99 --

**AJ225
NW
1/8-1/4
0.206 mi.
1088 ft.**

**400 S SAN PEDRO ST
LOS ANGELES, CA
Site 3 of 6 in cluster AJ**

**UST U004302405
N/A**

**Relative:
Higher**

LOS ANGELES UST:

**Actual:
261 ft.**

Name: Not reported
Address: 400 S SAN PEDRO ST
City,State,Zip: LOS ANGELES, CA
Facility ID: Not reported
Last Run Date: 01/01/1900
Status: HISTORICAL

**AO226
NE
1/8-1/4
0.207 mi.
1091 ft.**

**NACCA-LITH
822 E 3RD ST
LOS ANGELES, CA 90013
Site 3 of 10 in cluster AO**

**HAZMAT S123545255
N/A**

**Relative:
Higher**

LOS ANGELES HM:

**Actual:
264 ft.**

Name: NACCA-LITH
Address: 822 E 3RD ST
City,State,Zip: LOS ANGELES, CA 90013
Facility ID: FA0011324
Last Run Date: 06/01/2019
Status: INACTIVE

MAP FINDINGS

Map ID
 Direction
 Distance
 Elevation

Site

Database(s)

EDR ID Number
 EPA ID Number

AL227
 North
 1/8-1/4
 0.207 mi.
 1092 ft.

150-56 S ALAMEDA ST
LOS ANGELES, CA
 Site 6 of 6 in cluster AL

UST U004300014
 N/A

Relative:
Higher
Actual:
266 ft.

LOS ANGELES UST:
 Name: Not reported
 Address: 150-56 S ALAMEDA ST
 City,State,Zip: LOS ANGELES, CA
 Facility ID: Not reported
 Last Run Date: 01/01/1900
 Status: HISTORICAL

AH228
 SSW
 1/8-1/4
 0.207 mi.
 1094 ft.

PROSPECT ENTERPRISES, INC
621 KOHLER ST
LOS ANGELES, CA 90021
 Site 3 of 3 in cluster AH

SWEEPS UST S101587634
CA FID UST N/A

Relative:
Lower
Actual:
254 ft.

SWEEPS UST:
 Name: PROSPECT ENTERPRISES, INC
 Address: 621 KOHLER ST
 City: LOS ANGELES
 Status: Not reported
 Comp Number: 4583
 Number: Not reported
 Board Of Equalization: Not reported
 Referral Date: Not reported
 Action Date: Not reported
 Created Date: Not reported
 Owner Tank Id: Not reported
 SWRCB Tank Id: Not reported
 Tank Status: Not reported
 Capacity: Not reported
 Active Date: Not reported
 Tank Use: Not reported
 STG: Not reported
 Content: Not reported
 Number Of Tanks: Not reported

CA FID UST:
 Facility ID: 19055838
 Regulated By: UTNKA
 Regulated ID: Not reported
 Cortese Code: Not reported
 SIC Code: Not reported
 Facility Phone: 2130000000
 Mail To: Not reported
 Mailing Address: 621 KOHLER ST
 Mailing Address 2: Not reported
 Mailing City,St,Zip: LOS ANGELES 900210000
 Contact: Not reported
 Contact Phone: Not reported
 DUNs Number: Not reported
 NPDES Number: Not reported
 EPA ID: Not reported
 Comments: Not reported
 Status: Active

Map ID
Direction
Distance
Elevation

MAP FINDINGS

Site

Database(s)

EDR ID Number
EPA ID Number

AM229
SE
1/8-1/4
0.208 mi.
1100 ft.

1211 PALMETTO ST
LOS ANGELES, CA
Site 3 of 8 in cluster AM

UST U004299268
N/A

Relative:
Lower

LOS ANGELES UST:

Actual:
254 ft.

Name: Not reported
Address: 1211 PALMETTO ST
City,State,Zip: LOS ANGELES, CA
Facility ID: Not reported
Last Run Date: 01/01/1900
Status: HISTORICAL

AG230
NNE
1/8-1/4
0.209 mi.
1101 ft.

UNK
600 E 2ND ST
LOS ANGELES, CA 90013
Site 3 of 4 in cluster AG

SWEEPS UST S101629793
CA FID UST N/A

Relative:
Higher

SWEEPS UST:

Actual:
265 ft.

Name: UNK
Address: 600 E 2ND ST
City: LOS ANGELES
Status: Not reported
Comp Number: 7864
Number: Not reported
Board Of Equalization: Not reported
Referral Date: Not reported
Action Date: Not reported
Created Date: Not reported
Owner Tank Id: Not reported
SWRCB Tank Id: Not reported
Tank Status: Not reported
Capacity: Not reported
Active Date: Not reported
Tank Use: Not reported
STG: Not reported
Content: Not reported
Number Of Tanks: 0

CA FID UST:

Facility ID: 19054671
Regulated By: UTKNI
Regulated ID: Not reported
Cortese Code: Not reported
SIC Code: Not reported
Facility Phone: 2130000000
Mail To: Not reported
Mailing Address: 122 S ROSE ST
Mailing Address 2: Not reported
Mailing City,St,Zip: LOS ANGELES 900130000
Contact: Not reported
Contact Phone: Not reported
DUNs Number: Not reported
NPDES Number: Not reported
EPA ID: Not reported
Comments: Not reported
Status: Inactive

MAP FINDINGS

Map ID
Direction
Distance
Elevation

Site

Database(s)

EDR ID Number
EPA ID Number

AG231
NNE
1/8-1/4
0.209 mi.
1101 ft.

600-610 E 2ND ST
LOS ANGELES, CA

Site 4 of 4 in cluster AG

UST **U004303552**
N/A

Relative:
Higher

Actual:
265 ft.

LOS ANGELES UST:
Name: Not reported
Address: 600-610 E 2ND ST
City,State,Zip: LOS ANGELES, CA
Facility ID: Not reported
Last Run Date: 01/01/1900
Status: HISTORICAL

AD232
East
1/8-1/4
0.211 mi.
1113 ft.

C W BUNDREN INCORPORATED
970 E 4TH ST
LOS ANGELES, CA 90013

Site 7 of 8 in cluster AD

SWEEPS UST **S101584465**
HIST UST **N/A**
CA FID UST

Relative:
Higher

Actual:
260 ft.

SWEEPS UST:
Name: C W BUNDREN INCORPORATED
Address: 970 E 4TH ST
City: LOS ANGELES
Status: Not reported
Comp Number: 3771
Number: Not reported
Board Of Equalization: Not reported
Referral Date: Not reported
Action Date: Not reported
Created Date: Not reported
Owner Tank Id: Not reported
SWRCB Tank Id: Not reported
Tank Status: Not reported
Capacity: Not reported
Active Date: Not reported
Tank Use: Not reported
STG: Not reported
Content: Not reported
Number Of Tanks: 0

HIST UST:

Name: CW PUNDREN INC
Address: 970 EAST 4TH ST
City,State,Zip: LOS ANGELES, CA 90013
File Number: 000268DE
URL: <http://geotracker.waterboards.ca.gov/ustpdfs/pdf/000268DE.pdf>
Region: Not reported
Facility ID: Not reported
Facility Type: Not reported
Other Type: Not reported
Contact Name: Not reported
Telephone: Not reported
Owner Name: Not reported
Owner Address: Not reported
Owner City,St,Zip: Not reported
Total Tanks: Not reported

Tank Num: Not reported

Map ID
Direction
Distance
Elevation

MAP FINDINGS

Site

Database(s)

EDR ID Number
EPA ID Number

C W BUNDREN INCORPORATED (Continued)

S101584465

Container Num: Not reported
Year Installed: Not reported
Tank Capacity: Not reported
Tank Used for: Not reported
Type of Fuel: Not reported
Container Construction Thickness: Not reported
Leak Detection: Not reported

Click here for Geo Tracker PDF:

CA FID UST:

Facility ID: 19011683
Regulated By: UTNKA
Regulated ID: Not reported
Cortese Code: Not reported
SIC Code: Not reported
Facility Phone: 2136247517
Mail To: Not reported
Mailing Address: 970 E 4TH ST
Mailing Address 2: Not reported
Mailing City,St,Zip: LOS ANGELES 900130000
Contact: Not reported
Contact Phone: Not reported
DUNs Number: Not reported
NPDES Number: Not reported
EPA ID: Not reported
Comments: Not reported
Status: Active

AD233
East
1/8-1/4
0.211 mi.
1113 ft.

C.W. BUNDREN INC.
970 E 4TH ST
LOS ANGELES, CA 90013
Site 8 of 8 in cluster AD

HIST UST **U001560552**
N/A

Relative:
Higher
Actual:
260 ft.

HIST UST:
Name: C.W. BUNDREN INC.
Address: 970 E 4TH ST
City,State,Zip: LOS ANGELES, CA 90013
File Number: Not reported
URL: Not reported
Region: STATE
Facility ID: 00000064343
Facility Type: Gas Station
Other Type: Not reported
Contact Name: MELVIN J. FREEMAN
Telephone: 2136247517
Owner Name: C.W. BUNDREN INC.
Owner Address: 405 S. HEWITT ST.
Owner City,St,Zip: LOS ANGELES, CA 90013
Total Tanks: 0001

Tank Num: 001
Container Num: 1
Year Installed: Not reported
Tank Capacity: 00007500
Tank Used for: PRODUCT

Map ID
Direction
Distance
Elevation

MAP FINDINGS

Site

Database(s)

EDR ID Number
EPA ID Number

C.W. BUNDREN INC. (Continued)

U001560552

Type of Fuel: REGULAR
Container Construction Thickness: Not reported
Leak Detection: Visual

AE234
SW
1/8-1/4
0.213 mi.
1127 ft.

B-LO COLD STORAGE CO INC
616 S STANFORD AVE
LOS ANGELES, CA 90021
Site 2 of 2 in cluster AE

HAZMAT **S123541526**
N/A

Relative:
Lower

LOS ANGELES HM:

Actual:
254 ft.

Name: B-LO COLD STORAGE CO INC
Address: 616 S STANFORD AVE
City,State,Zip: LOS ANGELES, CA 90021
Facility ID: FA0000671
Last Run Date: 06/01/2019
Status: INACTIVE

AM235
SE
1/8-1/4
0.214 mi.
1128 ft.

PALMETTO STREET CONSTRUCTION H
1212 PALMETTO ST
LOS ANGELES, CA 90013
Site 4 of 8 in cluster AM

HIST UST **U001560562**
N/A

Relative:
Lower

HIST UST:

Actual:
254 ft.

Name: PALMETTO STREET CONSTRUCTION H
Address: 1212 PALMETTO ST
City,State,Zip: LOS ANGELES, CA 90013
File Number: 00027618
URL: <http://geotracker.waterboards.ca.gov/ustpdfs/pdf/00027618.pdf>
Region: STATE
Facility ID: 00000064862
Facility Type: Other
Other Type: WATER/ELECTRIC UTILI
Contact Name: J.S. SIMMONDS
Telephone: 2134816915
Owner Name: DEPARTMENT OF WATER AND POWER
Owner Address: 111 N. HOPE STREET
Owner City,St,Zip: LOS ANGELES, CA 90012
Total Tanks: 0003

Tank Num: 001
Container Num: 0285/CLARI
Year Installed: 1947
Tank Capacity: 00000250
Tank Used for: WASTE
Type of Fuel: Not reported
Container Construction Thickness: 8 IN.
Leak Detection: None

Tank Num: 002
Container Num: 0286/DRAIN
Year Installed: 1947
Tank Capacity: 00000500
Tank Used for: WASTE
Type of Fuel: Not reported

Map ID
Direction
Distance
Elevation

MAP FINDINGS

Site

Database(s)

EDR ID Number
EPA ID Number

PALMETTO STREET CONSTRUCTION H (Continued)

U001560562

Container Construction Thickness: Not reported
Leak Detection: None

Tank Num: 003
Container Num: 0287/GASOL
Year Installed: 1947
Tank Capacity: 00001000
Tank Used for: PRODUCT
Type of Fuel: UNLEADED
Container Construction Thickness: Not reported
Leak Detection: Stock Inventor

[Click here for Geo Tracker PDF:](#)

**AM236
SE
1/8-1/4
0.214 mi.
1128 ft.

Relative:
Lower

Actual:
254 ft.**

**LA DEPARTMENT WATER & POWER
1212 PALMETTO STREET
LOS ANGELES, CA 90013

Site 5 of 8 in cluster AM**

**RCRA-LQG 1000597316
CERS HAZ WASTE CAD983613217
SWEEPS UST
CA FID UST
CERS TANKS
FINDS
EMI
CERS**

RCRA-LQG:
Date form received by agency: 2010-06-09 00:00:00.0
Facility name: PALMETTO CONSTRUCTION HEADQUARTERS
Facility address: 1212 PALMETTO STREET
LOS ANGELES, CA 90013
EPA ID: CAD983613217
Mailing address: 111 NORTH HOPE STREET
ROOM 1050
LOS ANGELES, CA 90012
Contact: MARK J SEDLACEK
Contact address: 111 NORTH HOPE STREET ROOM 1050
LOS ANGELES, CA 90012
Contact country: US
Contact telephone: 213-367-0403
Contact email: MARK.SEDLACEK@LADWP.COM
EPA Region: 09
Classification: Large Quantity Generator
Description: Handler: generates 1,000 kg or more of hazardous waste during any calendar month; or generates more than 1 kg of acutely hazardous waste during any calendar month; or generates more than 100 kg of any residue or contaminated soil, waste or other debris resulting from the cleanup of a spill, into or on any land or water, of acutely hazardous waste during any calendar month; or generates 1 kg or less of acutely hazardous waste during any calendar month, and accumulates more than 1 kg of acutely hazardous waste at any time; or generates 100 kg or less of any residue or contaminated soil, waste or other debris resulting from the cleanup of a spill, into or on any land or water, of acutely hazardous waste during any calendar month, and accumulates more than 100 kg of that material at any time

Owner/Operator Summary:
Owner/operator name: LOS ANGELES DEPT. OF WATER & POWER
Owner/operator address: 111 NORTH HOPE STREET ROOM 1050
LOS ANGELES, CA 90012

Map ID
Direction
Distance
Elevation

MAP FINDINGS

Site

Database(s)

EDR ID Number
EPA ID Number

LA DEPARTMENT WATER & POWER (Continued)

1000597316

Owner/operator country: US
Owner/operator telephone: 213-367-0405
Owner/operator email: Not reported
Owner/operator fax: Not reported
Owner/operator extension: Not reported
Legal status: Municipal
Owner/Operator Type: Owner
Owner/Op start date: 1936-01-01 00:00:00.
Owner/Op end date: Not reported

Owner/operator name: MARK J. SEDLACEK
Owner/operator address: Not reported
Not reported

Owner/operator country: Not reported
Owner/operator telephone: Not reported
Owner/operator email: Not reported
Owner/operator fax: Not reported
Owner/operator extension: Not reported
Legal status: Municipal
Owner/Operator Type: Operator
Owner/Op start date: 1936-01-01 00:00:00.
Owner/Op end date: Not reported

Owner/operator name: LA DEPT OF WATER AND POWER
Owner/operator address: 111 N HOPE ST RM 1121
LOS ANGELES, CA 90012

Owner/operator country: Not reported
Owner/operator telephone: 213-481-3250
Owner/operator email: Not reported
Owner/operator fax: Not reported
Owner/operator extension: Not reported
Legal status: Municipal
Owner/Operator Type: Owner
Owner/Op start date: Not reported
Owner/Op end date: Not reported

Owner/operator name: LOS ANGELES DEPARTMENT OF WATER & POWER
Owner/operator address: 111 NORTH HOPE STREET, RM 1050
LOS ANGELES, CA 90012

Owner/operator country: US
Owner/operator telephone: Not reported
Owner/operator email: Not reported
Owner/operator fax: Not reported
Owner/operator extension: Not reported
Legal status: Municipal
Owner/Operator Type: Owner
Owner/Op start date: 1936-06-01 00:00:00.
Owner/Op end date: Not reported

Owner/operator name: LOS ANGELES DEPARTMENT OF WATER & POWER
Owner/operator address: Not reported
Not reported

Owner/operator country: US
Owner/operator telephone: Not reported
Owner/operator email: Not reported
Owner/operator fax: Not reported
Owner/operator extension: Not reported

Map ID
Direction
Distance
Elevation

MAP FINDINGS

Site

Database(s)

EDR ID Number
EPA ID Number

LA DEPARTMENT WATER & POWER (Continued)

1000597316

Legal status: Municipal
Owner/Operator Type: Operator
Owner/Op start date: 1936-06-01 00:00:00.
Owner/Op end date: Not reported

Handler Activities Summary:

U.S. importer of hazardous waste: No
Mixed waste (haz. and radioactive): No
Recycler of hazardous waste: No
Transporter of hazardous waste: No
Treater, storer or disposer of HW: No
Underground injection activity: No
On-site burner exemption: No
Furnace exemption: No
Used oil fuel burner: No
Used oil processor: No
User oil refiner: No
Used oil fuel marketer to burner: No
Used oil Specification marketer: No
Used oil transfer facility: No
Used oil transporter: No

Historical Generators:

Date form received by agency: 2006-02-28 00:00:00.0
Site name: LADWP PALMETTO CONSTRUCTION HEADQUARTERS
Classification: Large Quantity Generator

Date form received by agency: 2004-02-28 00:00:00.0
Site name: PALMETTO CONSTRUCTION HEADQUARTERS
Classification: Large Quantity Generator

Date form received by agency: 1991-10-23 00:00:00.0
Site name: PALMETTO CONST HEADQUARTERS
Classification: Small Quantity Generator

Hazardous Waste Summary:

. Waste code: 132
. Waste name: Aqueous solution w/metals (< restricted levels and see waste code 121 for a list of metals)

. Waste code: 135
. Waste name: Unspecified aqueous solution

. Waste code: 212
. Waste name: Oxygenated solvents (acetone, butanol, ethyl acetate, etc.)

. Waste code: 331
. Waste name: Off-specification, aged, or surplus organics

. Waste code: 792
. Waste name: Liquids with pH < 2 with metals

. Waste code: D001
. Waste name: IGNITABLE WASTE

Map ID
Direction
Distance
Elevation

MAP FINDINGS

Site

Database(s)

EDR ID Number
EPA ID Number

LA DEPARTMENT WATER & POWER (Continued)

1000597316

- . Waste code: D002
- . Waste name: CORROSIVE WASTE

- . Waste code: D006
- . Waste name: CADMIUM

- . Waste code: D007
- . Waste name: CHROMIUM

- . Waste code: D008
- . Waste name: LEAD

- . Waste code: D009
- . Waste name: MERCURY

- . Waste code: D018
- . Waste name: BENZENE

- . Waste code: D030
- . Waste name: 2,4-DINITROTOLUENE

- . Waste code: D035
- . Waste name: METHYL ETHYL KETONE

- . Waste code: D038
- . Waste name: PYRIDINE

- . Waste code: D039
- . Waste name: TETRACHLOROETHYLENE

- . Waste code: D040
- . Waste name: TRICHLOROETHYLENE

- . Waste code: F002
- . Waste name: THE FOLLOWING SPENT HALOGENATED SOLVENTS: TETRACHLOROETHYLENE, METHYLENE CHLORIDE, TRICHLOROETHYLENE, 1,1,1-TRICHLOROETHANE, CHLOROBENZENE, 1,1,2-TRICHLORO-1,2,2-TRIFLUOROETHANE, ORTHO-DICHLOROBENZENE, TRICHLOROFLUOROMETHANE, AND 1,1,2, TRICHLOROETHANE; ALL SPENT SOLVENT MIXTURES/BLENDS CONTAINING, BEFORE USE, A TOTAL OF TEN PERCENT OR MORE (BY VOLUME) OF ONE OR MORE OF THE ABOVE HALOGENATED SOLVENTS OR THOSE SOLVENTS LISTED IN F001, F004, AND F005; AND STILL BOTTOMS FROM THE RECOVERY OF THESE SPENT SOLVENTS AND SPENT SOLVENT MIXTURES.

- . Waste code: F003
- . Waste name: THE FOLLOWING SPENT NONHALOGENATED SOLVENTS: XYLENE, ACETONE, ETHYL ACETATE, ETHYL BENZENE, ETHYL ETHER, METHYL ISOBUTYL KETONE, N-BUTYL ALCOHOL, CYCLOHEXANONE, AND METHANOL; ALL SPENT SOLVENT MIXTURES/BLENDS CONTAINING, BEFORE USE, ONLY THE ABOVE SPENT NONHALOGENATED SOLVENTS; AND ALL SPENT SOLVENT MIXTURES/BLENDS CONTAINING, BEFORE USE, ONE OR MORE OF THE ABOVE NONHALOGENATED SOLVENTS, AND A TOTAL OF TEN PERCENT OR MORE (BY VOLUME) OF ONE OR MORE OF THOSE SOLVENTS LISTED IN F001, F002, F004, AND F005; AND STILL BOTTOMS FROM THE RECOVERY OF THESE SPENT SOLVENTS AND SPENT SOLVENT MIXTURES.

- . Waste code: F005

Map ID
Direction
Distance
Elevation

MAP FINDINGS

Site

Database(s)

EDR ID Number
EPA ID Number

LA DEPARTMENT WATER & POWER (Continued)

1000597316

Waste name: THE FOLLOWING SPENT NONHALOGENATED SOLVENTS: TOLUENE, METHYL ETHYL KETONE, CARBON DISULFIDE, ISOBUTANOL, PYRIDINE, BENZENE, 2-ETHOXYETHANOL, AND 2-NITROPROPANE; ALL SPENT SOLVENT MIXTURES/BLENDS CONTAINING, BEFORE USE, A TOTAL OF TEN PERCENT OR MORE (BY VOLUME) OF ONE OR MORE OF THE ABOVE NONHALOGENATED SOLVENTS OR THOSE SOLVENTS LISTED IN F001, F002, OR F004; AND STILL BOTTOMS FROM THE RECOVERY OF THESE SPENT SOLVENTS AND SPENT SOLVENT MIXTURES.

Violation Status: No violations found

CERS HAZ WASTE:

Name: PALMETTO CONSTRUCTION YARD
Address: 1212 PALMETTO ST
City,State,Zip: LOS ANGELES, CA 90013
Site ID: 55176
CERS ID: 10029859
CERS Description: Hazardous Waste Generator

SWEEPS UST:

Name: PALMETTO STREET CONSTRUCTION
Address: 1212 PALMETTO ST
City: LOS ANGELES
Status: Active
Comp Number: 3772
Number: 4
Board Of Equalization: Not reported
Referral Date: 08-11-92
Action Date: 08-11-92
Created Date: 02-29-88
Owner Tank Id: 3772-1
SWRCB Tank Id: 19-050-003772-000001
Tank Status: A
Capacity: 12000
Active Date: 07-27-93
Tank Use: M.V. FUEL
STG: P
Content: REG UNLEADED
Number Of Tanks: 2

Name: PALMETTO STREET CONSTRUCTION
Address: 1212 PALMETTO ST
City: LOS ANGELES
Status: Active
Comp Number: 3772
Number: 4
Board Of Equalization: Not reported
Referral Date: 08-11-92
Action Date: 08-11-92
Created Date: 02-29-88
Owner Tank Id: 3772-2
SWRCB Tank Id: 19-050-003772-000002
Tank Status: A
Capacity: 500
Active Date: 07-27-93
Tank Use: OIL
STG: W
Content: WASTE OIL

Map ID
Direction
Distance
Elevation

MAP FINDINGS

Site

Database(s)

EDR ID Number
EPA ID Number

LA DEPARTMENT WATER & POWER (Continued)

1000597316

Number Of Tanks: Not reported

CA FID UST:

Facility ID: 19035198
Regulated By: UTNKA
Regulated ID: Not reported
Cortese Code: Not reported
SIC Code: Not reported
Facility Phone: 2134816915
Mail To: Not reported
Mailing Address: 111 N HOPE STREET-ROOM
Mailing Address 2: Not reported
Mailing City,St,Zip: LOS ANGELES 900130000
Contact: Not reported
Contact Phone: Not reported
DUNs Number: Not reported
NPDES Number: Not reported
EPA ID: Not reported
Comments: Not reported
Status: Active

CERS TANKS:

Name: PALMETTO CONSTRUCTION YARD
Address: 1212 PALMETTO ST
City,State,Zip: LOS ANGELES, CA 90013
Site ID: 55176
CERS ID: 10029859
CERS Description: Underground Storage Tank

FINDS:

Registry ID: 110002864909

Click Here:

Environmental Interest/Information System:

RCRAInfo is a national information system that supports the Resource Conservation and Recovery Act (RCRA) program through the tracking of events and activities related to facilities that generate, transport, and treat, store, or dispose of hazardous waste. RCRAInfo allows RCRA program staff to track the notification, permit, compliance, and corrective action activities required under RCRA.
HAZARDOUS WASTE BIENNIAL REPORTER
STATE MASTER

[Click this hyperlink](#) while viewing on your computer to access additional FINDS: detail in the EDR Site Report.

EMI:

Name: LA CITY DWP
Address: 1212 PALMETTO
City,State,Zip: LOS ANGELES, CA 90013
Year: 1990
County Code: 19
Air Basin: SC
Facility ID: 36578
Air District Name: SC
SIC Code: 4911

Map ID
Direction
Distance
Elevation

MAP FINDINGS

Site

Database(s)

EDR ID Number
EPA ID Number

LA DEPARTMENT WATER & POWER (Continued)

1000597316

Air District Name: SOUTH COAST AQMD
Community Health Air Pollution Info System: Not reported
Consolidated Emission Reporting Rule: Not reported
Total Organic Hydrocarbon Gases Tons/Yr: 1
Reactive Organic Gases Tons/Yr: 1
Carbon Monoxide Emissions Tons/Yr: 0
NOX - Oxides of Nitrogen Tons/Yr: 0
SOX - Oxides of Sulphur Tons/Yr: 0
Particulate Matter Tons/Yr: 0
Part. Matter 10 Micrometers and Smlr Tons/Yr:0

CERS:

Name: PALMETTO CONSTRUCTION YARD
Address: 1212 PALMETTO ST
City,State,Zip: LOS ANGELES, CA 90013
Site ID: 55176
CERS ID: 10029859
CERS Description: Chemical Storage Facilities

Violations:

Site ID: 55176
Site Name: PALMETTO CONSTRUCTION YARD
Violation Date: 05-20-2015
Citation: 23 CCR 16 2665 - California Code of Regulations, Title 23, Chapter 16, Section(s) 2665
Violation Description: Failure to comply with one or more of the following: failure to install a spill bucket, have a functional drain valve or other method for the removal of liquid from the spill bucket/spill container, and/or be resistant to galvanic corrosion.
Violation Notes: Returned to compliance on 05/20/2015. REPLACED DRAIN VALVE AND SHUT OFF O-RING
Violation Division: Los Angeles City Fire Department
Violation Program: UST
Violation Source: CERS

Site ID: 55176
Site Name: PALMETTO CONSTRUCTION YARD
Violation Date: 05-16-2018
Citation: 23 CCR 16 2632(c)(2)(B), 2634(d)(1)(a), 2636(f)(1) - California Code of Regulations, Title 23, Chapter 16, Section(s) 2632(c)(2)(B), 2634(d)(1)(a), 2636(f)(1)
Violation Description: Failure of the leak detection equipment to have an audible and visual alarm as required.
Violation Notes: Returned to compliance on 08/20/2018. Observation: Annular sensor is LS3 and does not function, monitor panel is Veeder Root and should have compatible sensors. Corrective Action: replace annular sensor with Veeder root compatible sensor and update tank monitoring/site plan.
Violation Division: Los Angeles City Fire Department
Violation Program: UST
Violation Source: CERS

Site ID: 55176
Site Name: PALMETTO CONSTRUCTION YARD
Violation Date: 12-08-2016
Citation: HSC 6.95 25508(a)(1) - California Health and Safety Code, Chapter 6.95, Section(s) 25508(a)(1)

Map ID
Direction
Distance
Elevation

MAP FINDINGS

Site

Database(s)

EDR ID Number
EPA ID Number

LA DEPARTMENT WATER & POWER (Continued)

1000597316

Violation Description: Failure to complete and electronically submit hazardous material inventory information for all reportable hazardous materials on site at or above reportable quantities.

Violation Notes: Returned to compliance on 01/02/2018. Update as per inspection report. Add the following chemicals or update the current amounts listed with chemicals on the current inventory list: hazardous waste oil 110 gallons 2 55 gallon hazardous waste cans with aerosol paint cans 275 gallon container with paint waste Transformer Waste oil: 55 gallon Degreaser 55 gallons Vacuum oil 275 gallons Helium 200 cu ft Increase quantity of Sulfur hexafluoride to 1600-2000 cu ft List 2nd floor storage of batteries, mineral oil, hydraulic fluid, and waste oil.

Violation Division: Los Angeles City Fire Department
Violation Program: HMRRP
Violation Source: CERS

Site ID: 55176
Site Name: PALMETTO CONSTRUCTION YARD
Violation Date: 11-04-2014
Citation: 22 CCR 12 66262.12 - California Code of Regulations, Title 22, Chapter 12, Section(s) 66262.12

Violation Description: Failure to obtain and/or maintain an Active EPA ID.
Violation Notes: Returned to compliance on 11/04/2014.
Violation Division: Los Angeles County Fire Department
Violation Program: HW
Violation Source: CERS

Evaluation:
Eval General Type: Compliance Evaluation Inspection
Eval Date: 05-16-2018
Violations Found: Yes
Eval Type: Routine done by local agency
Eval Notes: Inspector Craig LAFD, on site this date to conduct routine inspection of underground storage tank. Consent to enter, inspect and take photographs was given on this date by Matt Leigh Monitoring system certification was conducted at this time. Monitoring certification was performed by ECS OCTAVIO GUTIERREZ ICC: 8041102-UT EXP: 03-09-20 VR: A24531 EXP: 04-16-19 VMI: #3601 EXP: 09-12-18 INCON: 1019133708 exp: 6/13/19 Incon: #1285453702 exp: 5/18/2019 The UST monitoring panel showed all functions normal. The monitoring set up and alarm history were provided for review. The sumps and UDCs were opened for inspection and the sensors were observed positioned to detect a leak at the earliest opportunity. The spill buckets were also visually inspected. The Monitoring Plan was compared to the equipment onsite. The operation of the UST system was compared to the conditions of the operating permit. Property Owner: Los Angeles Department of Water and Power Tank [Truncated]

Eval Division: Los Angeles City Fire Department
Eval Program: UST
Eval Source: CERS

Eval General Type: Other/Unknown
Eval Date: 06-06-2018
Violations Found: No
Eval Type: Other, not routine, done by local agency
Eval Notes: Inspector Craig Reviewed and attached results from monitor certification. Outstanding violation still waiting permit.
Eval Division: Los Angeles City Fire Department

Map ID
Direction
Distance
Elevation

MAP FINDINGS

Site

Database(s)

EDR ID Number
EPA ID Number

LA DEPARTMENT WATER & POWER (Continued)

1000597316

Eval Program: UST
Eval Source: CERS

Eval General Type: Compliance Evaluation Inspection
Eval Date: 06-30-2014
Violations Found: No
Eval Type: Routine done by local agency
Eval Notes: Not reported
Eval Division: Los Angeles City Fire Department
Eval Program: UST
Eval Source: CERS

Eval General Type: Other/Unknown
Eval Date: 08-20-2018
Violations Found: No
Eval Type: Other, not routine, done by local agency
Eval Notes: Review of test results for passing annular sensor. Cleared all violations.
Eval Division: Los Angeles City Fire Department
Eval Program: UST
Eval Source: CERS

Eval General Type: Other/Unknown
Eval Date: 01-02-2018
Violations Found: No
Eval Type: Other, not routine, done by local agency
Eval Notes: Inspector Craig contacted regarding outstanding violations. Reviewed CERS for hazardous materials inventory submission and reviewed inspection from 12/8/16. All violations cleared and email notification sent out.
Eval Division: Los Angeles City Fire Department
Eval Program: HMRRP
Eval Source: CERS

Eval General Type: Compliance Evaluation Inspection
Eval Date: 05-19-2017
Violations Found: No
Eval Type: Routine done by local agency
Eval Notes: Not reported
Eval Division: Los Angeles City Fire Department
Eval Program: HMRRP
Eval Source: CERS

Eval General Type: Compliance Evaluation Inspection
Eval Date: 05-19-2017
Violations Found: No
Eval Type: Routine done by local agency
Eval Notes: Inspector Lawrence Kim with the LAFD, onsite 1212 E PALMETTO - DWP to conduct routine inspection of underground storage tank. Consent to enter, inspect and take photographs was given on this date by LADWP MONITOR CERTIFICATION & SB989 were conducted at this time. Monitoring certification & SB989 were performed by OCTAVIO GUTIERREZ WITH ECS Tester provided the following certifications: OCTAVIO GUTIERREZ ICC: 8041102 EXP: 3-8-18 The UST monitoring panel showed all functions normal. The monitoring set up and alarm history were provided for review. The sumps and UDCs were opened for inspection and the sensors were observed positioned to detect a leak at the earliest opportunity.

Map ID
Direction
Distance
Elevation

MAP FINDINGS

Site

Database(s)

EDR ID Number
EPA ID Number

LA DEPARTMENT WATER & POWER (Continued)

1000597316

The spill buckets were also visually inspected. The Monitoring Plan was compared to the equipment onsite. The operation of the UST system was compared to the conditions of the operating permit. Ensure submittal of monitor certification test results within 30 days using one of the options [Truncated]

Eval Division: Los Angeles City Fire Department
Eval Program: UST
Eval Source: CERS

Eval General Type: Compliance Evaluation Inspection
Eval Date: 05-20-2015
Violations Found: Yes
Eval Type: Routine done by local agency
Eval Notes: AARON MEDINA WITH TANKNOLOGY ICC: 8326560 EXP:2/5/17 CONDUCTED ANNUAL MONITOR CERTIFICATION *REPLACED DRAIN VALVE AND SHUT OFF O-RING, CORRECTED ON-SITE

Eval Division: Los Angeles City Fire Department
Eval Program: UST
Eval Source: CERS

Eval General Type: Other/Unknown
Eval Date: 08-05-2019
Violations Found: No
Eval Type: Other, not routine, done by local agency
Eval Notes: Overfill inspection and monitor certification attached to facility.

Eval Division: Los Angeles City Fire Department
Eval Program: UST
Eval Source: CERS

Eval General Type: Compliance Evaluation Inspection
Eval Date: 05-17-2019
Violations Found: No
Eval Type: Routine done by local agency
Eval Notes: Inspector Craig LAFD, on site this date to conduct routine inspection of underground storage tank. Consent to enter, inspect and take photographs was given on this date by Raul Fletes Monitoring system certification was conducted at this time. Monitoring certification was performed by ECS OCTAVIO GUTIERREZ ICC: 8041102-UT EXP: 03-08-20 VR: A24531 EXP: 04-15-21 RONAN: 76190401 EXP: 4-15-2021 VMI: #3601 EXP: 10/02/20 INCON: 1019133708 exp: 6/13/19 Incon: #1285453702 exp: 5/18/2019 The UST monitoring panel showed all functions normal. The monitoring set up and alarm history were provided for review. The sumps and UDCs were opened for inspection and the sensors were observed positioned to detect a leak at the earliest opportunity. The spill buckets were also visually inspected. The Monitoring Plan was compared to the equipment onsite. The operation of the UST system was compared to the conditions of the operating permit. Property Owner: Los Angeles [Truncated]

Eval Division: Los Angeles City Fire Department
Eval Program: UST
Eval Source: CERS

Eval General Type: Other/Unknown
Eval Date: 05-18-2016
Violations Found: No
Eval Type: Other, not routine, done by local agency
Eval Notes: Not reported

Map ID
Direction
Distance
Elevation

MAP FINDINGS

Site

Database(s)

EDR ID Number
EPA ID Number

LA DEPARTMENT WATER & POWER (Continued)

1000597316

Eval Division: Los Angeles City Fire Department
Eval Program: UST
Eval Source: CERS

Eval General Type: Other/Unknown
Eval Date: 05-20-2015
Violations Found: No
Eval Type: Other, not routine, done by local agency
Eval Notes: Not reported
Eval Division: Los Angeles City Fire Department
Eval Program: UST
Eval Source: CERS

Eval General Type: Other/Unknown
Eval Date: 07-18-2019
Violations Found: No
Eval Type: Other, not routine, done by local agency
Eval Notes: Reviewed and attached MC and overfill and spill bucket A/V for overfill is approved. DW vent passed Sb989. MC requested additional info regarding ATG.

Eval Division: Los Angeles City Fire Department
Eval Program: UST
Eval Source: CERS

Eval General Type: Other/Unknown
Eval Date: 08-03-2018
Violations Found: No
Eval Type: Other, not routine, done by local agency
Eval Notes: 1212 E PALMETTO ST CONFIRMED INSTALLATION OF VR 344 SENSORS IN ANNULAR SUMP AND RECEIVED POST TEST RESULTS CONDUCTED ON 7-23-18 BY TIM MONTIJO FROM ECS INC. SCANNED/DOWNLOADED AND ATTACHED IN ENVISION. NO FAILURES NOTED ON REPORT

Eval Division: Los Angeles City Fire Department
Eval Program: UST
Eval Source: CERS

Eval General Type: Compliance Evaluation Inspection
Eval Date: 09-10-2018
Violations Found: No
Eval Type: Routine done by local agency
Eval Notes: Rick McClung
Eval Division: Los Angeles County Fire Department
Eval Program: HW
Eval Source: CERS

Eval General Type: Compliance Evaluation Inspection
Eval Date: 12-08-2016
Violations Found: Yes
Eval Type: Routine done by local agency
Eval Notes: 37 chem general housekeeping Inspection Report Consent to enter, inspect and take photographs was given by: Steve Leyva, Senior Electrical Mechanic Supervisor Documents uploaded to CERS were reviewed and field verified. The following is a list items that need to be corrected: 1. Display current CUPA permit, currently posting invoice under dispute based on number of underground tanks. 2. Add the following chemicals or update the current amounts listed with chemicals on the current inventory list: hazardous waste oil 110

Map ID
Direction
Distance
Elevation

MAP FINDINGS

Site

Database(s)

EDR ID Number
EPA ID Number

LA DEPARTMENT WATER & POWER (Continued)

1000597316

gallons 2 55 gallon hazardous waste cans with aerosol paint cans 275 gallon container with paint waste Transformer Waste oil: 55 gallon Degreaser 55 gallons Vacuum oil 275 gallons Helium 200 cu ft Increase quantity of Sulfur hexafluoride to 1600-2000 cu ft List 2nd floor storage of batteries, mineral oil, hydraulic fluid, and waste oil.

[Truncated]

Eval Division: Los Angeles City Fire Department
Eval Program: HMRRP
Eval Source: CERS

Eval General Type: Compliance Evaluation Inspection

Eval Date: 05-18-2016

Violations Found: No

Eval Type: Routine done by local agency

Eval Notes: Inspector Lawrence Kim with the LAFD, onsite 1212 E PALMETTO ST (DWP) to conduct routine inspection of underground storage tank. Consent to enter, inspect and take photographs was given on this date by MATT LEIGH. Monitoring system certification was conducted at this time. Monitoring certification was performed by TIM MONTIJO WITH ENVIRONMENTAL COMPLIANCE SPECIALISTS. Tester provided the following certifications: TIM MONTIJO ICC: 1047782 EXP: 12/14/17 The UST monitoring panel showed all functions normal. The monitoring set up and alarm history were provided for review. The sumps and UDCs were opened for inspection and the sensors were observed positioned to detect a leak at the earliest opportunity. The spill buckets were also visually inspected. The Monitoring Plan was compared to the equipment onsite. The operation of the UST system was compared to the conditions of the operating permit. Ensure submittal of monitor certification test results within 30 [Truncated]

Eval Division: Los Angeles City Fire Department
Eval Program: UST
Eval Source: CERS

Eval General Type: Other/Unknown

Eval Date: 08-03-2018

Violations Found: No

Eval Type: Other, not routine, done by local agency
Eval Notes: reviewed and attached SB989 from 2017.

Eval Division: Los Angeles City Fire Department
Eval Program: UST
Eval Source: CERS

Eval General Type: Other/Unknown

Eval Date: 11-04-2014

Violations Found: No

Eval Type: Other, not routine, done by local agency

Eval Notes: Not reported

Eval Division: Los Angeles County Fire Department
Eval Program: HW
Eval Source: CERS

Eval General Type: Compliance Evaluation Inspection

Eval Date: 11-04-2014

Violations Found: Yes

Eval Type: Routine done by local agency

Eval Notes: Curtis Smith
Eval Division: Los Angeles County Fire Department

Map ID
Direction
Distance
Elevation

MAP FINDINGS

Site

Database(s)

EDR ID Number
EPA ID Number

LA DEPARTMENT WATER & POWER (Continued)

1000597316

Eval Program: HW
Eval Source: CERS

Coordinates:
Site ID: 55176
Facility Name: PALMETTO CONSTRUCTION YARD
Env Int Type Code: HWG
Program ID: 10029859
Coord Name: Not reported
Ref Point Type Desc: Unknown
Latitude: 34.040127
Longitude: -118.235301

Affiliation:
Affiliation Type Desc: CUPA District
Entity Name: Los Angeles City Fire Department
Entity Title: Not reported
Affiliation Address: 200 North Main Street, Room 1780
Affiliation City: Los Angeles
Affiliation State: CA
Affiliation Country: Not reported
Affiliation Zip: 90012
Affiliation Phone: (213) 978-3680

Affiliation Type Desc: Legal Owner
Entity Name: Los Angeles Department of Water and Power
Entity Title: Not reported
Affiliation Address: 111 North Hope Street, Room 1050
Affiliation City: Los Angeles
Affiliation State: CA
Affiliation Country: United States
Affiliation Zip: 90012
Affiliation Phone: (213) 367-0403

Affiliation Type Desc: Operator
Entity Name: Los Angeles Department of Water and Power
Entity Title: Not reported
Affiliation Address: Not reported
Affiliation City: Not reported
Affiliation State: Not reported
Affiliation Country: Not reported
Affiliation Zip: Not reported
Affiliation Phone: (213) 367-0403

Affiliation Type Desc: Parent Corporation
Entity Name: Los Angeles Department of Water and Power
Entity Title: Not reported
Affiliation Address: Not reported
Affiliation City: Not reported
Affiliation State: Not reported
Affiliation Country: Not reported
Affiliation Zip: Not reported
Affiliation Phone: Not reported

Affiliation Type Desc: Property Owner
Entity Name: Los Angeles Department of Water and Power

Map ID
Direction
Distance
Elevation

MAP FINDINGS

Site

Database(s)

EDR ID Number
EPA ID Number

LA DEPARTMENT WATER & POWER (Continued)

1000597316

Entity Title: Not reported
Affiliation Address: 111 North Hope Street, Room 1050
Affiliation City: Los Angeles
Affiliation State: CA
Affiliation Country: United States
Affiliation Zip: Not reported
Affiliation Phone: (213) 367-0403

Affiliation Type Desc: UST Permit Applicant
Entity Name: Jennifer Madden
Entity Title: Environmental Affairs Officer
Affiliation Address: Not reported
Affiliation City: Not reported
Affiliation State: Not reported
Affiliation Country: Not reported
Affiliation Zip: Not reported
Affiliation Phone: (213) 367-0407

Affiliation Type Desc: UST Property Owner Name
Entity Name: Los Angeles Department of Water and Power
Entity Title: Not reported
Affiliation Address: 111 North Hope Street, Room 1050
Affiliation City: Los Angeles
Affiliation State: CA
Affiliation Country: United States
Affiliation Zip: 90012
Affiliation Phone: (213) 367-0403

Affiliation Type Desc: UST Tank Operator
Entity Name: Los Angeles Department of Water and Power
Entity Title: Not reported
Affiliation Address: 111 North Hope Street, Room 1050
Affiliation City: Los Angeles
Affiliation State: CA
Affiliation Country: United States
Affiliation Zip: 90012
Affiliation Phone: (213) 367-0403

Affiliation Type Desc: Environmental Contact
Entity Name: Gareth Howell
Entity Title: Not reported
Affiliation Address: 111 North Hope Street, Room 1050
Affiliation City: Los Angeles
Affiliation State: CA
Affiliation Country: Not reported
Affiliation Zip: 90012
Affiliation Phone: Not reported

Affiliation Type Desc: UST Tank Owner
Entity Name: Los Angeles Department of Water and Power
Entity Title: Not reported
Affiliation Address: 111 North Hope Street, Room 1050
Affiliation City: Los Angeles
Affiliation State: CA
Affiliation Country: United States
Affiliation Zip: 90012
Affiliation Phone: (213) 367-0403

Map ID
Direction
Distance
Elevation

MAP FINDINGS

Site

Database(s)

EDR ID Number
EPA ID Number

LA DEPARTMENT WATER & POWER (Continued)

1000597316

Affiliation Type Desc: Facility Mailing Address
Entity Name: Mailing Address
Entity Title: Not reported
Affiliation Address: 111 North Hope Street, Room 1050
Affiliation City: Los Angeles
Affiliation State: CA
Affiliation Country: Not reported
Affiliation Zip: 90012
Affiliation Phone: Not reported

AM237
SE
1/8-1/4
0.214 mi.
1128 ft.

LA DWP - PALMETTO CONSTRUCTION YARD
1212 PALMETTO ST
LOS ANGELES, CA 90013

HAZMAT S123541561
N/A

Site 6 of 8 in cluster AM

Relative:
Lower
Actual:
254 ft.

LOS ANGELES HM:
Name: LA DWP - PALMETTO CONSTRUCTION YARD
Address: 1212 PALMETTO ST
City,State,Zip: LOS ANGELES, CA 90013
Facility ID: FA0000775
Last Run Date: 06/01/2019
Status: ACTIVE

AM238
SE
1/8-1/4
0.214 mi.
1128 ft.

PALMETTO CONSTRUCTION HEADQTRS
1212 PALMETTO ST
LOS ANGELES, CA 90013

UST U003777710
N/A

Site 7 of 8 in cluster AM

Relative:
Lower
Actual:
254 ft.

UST:
Name: PALMETTO CONSTRUCTION HEADQTRS
Address: 1212 PALMETTO ST
City,State,Zip: LOS ANGELES, CA 90013
Facility ID: 24779
Permitting Agency: LOS ANGELES, CITY OF
Latitude: 34.04023
Longitude: -118.23447

Name: PALMETTO CONSTRUCTION YARD
Address: 1212 PALMETTO ST
City,State,Zip: LOS ANGELES, CA 90013
Facility ID: FA0000775
Permitting Agency: Los Angeles City Fire Department
Latitude: 34.040035
Longitude: -118.235286

LOS ANGELES UST:

Name: LA DWP - PALMETTO CONSTRUCTION YARD
Address: 1212 PALMETTO ST
City,State,Zip: LOS ANGELES, CA 90013
Facility ID: FA0000775
Last Run Date: 06/01/2019
Status: ACTIVE

Map ID
 Direction
 Distance
 Elevation

MAP FINDINGS

Site

Database(s)

EDR ID Number
 EPA ID Number

AI239 **C AND J CIRCLE SCREEN**
West **532 S CROCKER**
1/8-1/4 **LOS ANGELES, CA 90013**
0.215 mi.
1133 ft. **Site 8 of 9 in cluster AI**

RCRA-SQG **1000886316**
FINDS **CA0000138008**
ECHO

Relative:
Lower

RCRA-SQG:

Date form received by agency: 1994-02-18 00:00:00.0

Actual:
256 ft.

Facility name: C AND J CIRCLE SCREEN

Facility address: 532 S CROCKER
 LOS ANGELES, CA 90013

EPA ID: CA0000138008

Mailing address: S CROCKER
 LOS ANGELES, CA 90013

Contact: SUNG HUI HYON

Contact address: 532 S CROCKER
 LOS ANGELES, CA 90013

Contact country: US

Contact telephone: 213-627-6063

Contact email: Not reported

EPA Region: 09

Classification: Small Small Quantity Generator

Description: Handler: generates more than 100 and less than 1000 kg of hazardous waste during any calendar month and accumulates less than 6000 kg of hazardous waste at any time; or generates 100 kg or less of hazardous waste during any calendar month, and accumulates more than 1000 kg of hazardous waste at any time

Owner/Operator Summary:

Owner/operator name: SOON PARK
 Owner/operator address: 532 S CROCKER
 LOS ANGELES, CA 90013

Owner/operator country: Not reported

Owner/operator telephone: 213-627-6063

Owner/operator email: Not reported

Owner/operator fax: Not reported

Owner/operator extension: Not reported

Legal status: Private

Owner/Operator Type: Owner

Owner/Op start date: Not reported

Owner/Op end date: Not reported

Handler Activities Summary:

U.S. importer of hazardous waste: No
 Mixed waste (haz. and radioactive): No
 Recycler of hazardous waste: No
 Transporter of hazardous waste: No
 Treater, storer or disposer of HW: No
 Underground injection activity: No
 On-site burner exemption: No
 Furnace exemption: No
 Used oil fuel burner: No
 Used oil processor: No
 User oil refiner: No
 Used oil fuel marketer to burner: No
 Used oil Specification marketer: No
 Used oil transfer facility: No
 Used oil transporter: No

Map ID
Direction
Distance
Elevation

MAP FINDINGS

Site

Database(s)

EDR ID Number
EPA ID Number

C AND J CIRCLE SCREEN (Continued)

1000886316

Violation Status: No violations found

FINDS:

Registry ID: 110002614289

Click Here:

Environmental Interest/Information System:

RCRAInfo is a national information system that supports the Resource Conservation and Recovery Act (RCRA) program through the tracking of events and activities related to facilities that generate, transport, and treat, store, or dispose of hazardous waste. RCRAInfo allows RCRA program staff to track the notification, permit, compliance, and corrective action activities required under RCRA.

[Click this hyperlink](#) while viewing on your computer to access additional FINDS: detail in the EDR Site Report.

ECHO:

Envid: 1000886316
Registry ID: 110002614289
DFR URL: <http://echo.epa.gov/detailed-facility-report?fid=110002614289>
Name: C AND J CIRCLE SCREEN
Address: 532 S CROCKER
City,State,Zip: LOS ANGELES, CA 90013

**240
NNE
1/8-1/4
0.217 mi.
1144 ft.**

**ARCHDIOCESE OF LOS ANGELES ST FRANCIS XAVIER
222 S. HEWITT STREET
LOS ANGELES, CA 90012**

RCRA NonGen / NLR

**1024744550
CAC002963927**

**Relative:
Higher
Actual:
265 ft.**

RCRA NonGen / NLR:

Date form received by agency: 2018-05-30 00:00:00.0
Facility name: ARCHDIOCESE OF LOS ANGELES ST FRANCIS XAVIER
Facility address: 222 S. HEWITT STREET
LOS ANGELES, CA 90012
EPA ID: CAC002963927
Mailing address: 3424 WILSHIRE BOULEVARD
LOS ANGELES, CA 90010
Contact: NORM KOKAUA
Contact address: 222 S. HEWITT STREET
LOS ANGELES, CA 90012
Contact country: Not reported
Contact telephone: 213-637-7000
Contact email: MIKE@PACIFICENVIRONMENTAL.COM
EPA Region: 09
Classification: Non-Generator
Description: Handler: Non-Generators do not presently generate hazardous waste

Owner/Operator Summary:

Owner/operator name: ARCHDIOCESE OF LOS ANGELES
Owner/operator address: 3424 WILSHIRE BOULEVARD
LOS ANGELES, CA 90010
Owner/operator country: Not reported
Owner/operator telephone: 213-637-7000
Owner/operator email: Not reported
Owner/operator fax: Not reported
Owner/operator extension: Not reported

Map ID
Direction
Distance
Elevation

MAP FINDINGS

Site

Database(s)

EDR ID Number
EPA ID Number

ARCHDIOCESE OF LOS ANGELES ST FRANCIS XAVIER (Continued)

1024744550

Legal status: Other
Owner/Operator Type: Owner
Owner/Op start date: Not reported
Owner/Op end date: Not reported

Owner/operator name: NORM KOKAUA
Owner/operator address: 222 S. HEWITT STREET
LOS ANGELES, CA 90012

Owner/operator country: Not reported
Owner/operator telephone: 213-637-7000
Owner/operator email: Not reported
Owner/operator fax: Not reported
Owner/operator extension: Not reported
Legal status: Other
Owner/Operator Type: Operator
Owner/Op start date: Not reported
Owner/Op end date: Not reported

Handler Activities Summary:

U.S. importer of hazardous waste: No
Mixed waste (haz. and radioactive): No
Recycler of hazardous waste: No
Transporter of hazardous waste: No
Treater, storer or disposer of HW: No
Underground injection activity: No
On-site burner exemption: No
Furnace exemption: No
Used oil fuel burner: No
Used oil processor: No
User oil refiner: No
Used oil fuel marketer to burner: No
Used oil Specification marketer: No
Used oil transfer facility: No
Used oil transporter: No

Violation Status: No violations found

**AF241
SSW
1/8-1/4
0.217 mi.
1145 ft.**

**585 S CENTRAL AVE
LOS ANGELES, CA
Site 6 of 6 in cluster AF**

**UST U004303465
N/A**

**Relative:
Lower**

LOS ANGELES UST:

**Actual:
254 ft.**

Name: Not reported
Address: 585 S CENTRAL AVE
City, State, Zip: LOS ANGELES, CA
Facility ID: Not reported
Last Run Date: 01/01/1900
Status: HISTORICAL

Map ID
 Direction
 Distance
 Elevation

MAP FINDINGS

Site

Database(s)

EDR ID Number
 EPA ID Number

AN242
North
1/8-1/4
0.217 mi.
1146 ft.

SECOND AND CENTRAL
401 AND 437 E 2ND STREET
LOS ANGELES, CA 90012

US BROWNFIELDS
FINDS

1026004447
N/A

Site 6 of 10 in cluster AN

Relative:
Higher
Actual:
267 ft.

US BROWNFIELDS:
 Name: SECOND AND CENTRAL
 Address: 401 AND 437 E 2ND STREET
 City,State,Zip: LOS ANGELES, CA 90012
 Recipient Name: State of California High-Speed Rail Authority
 Grant Type: Assessment
 Property Number: 5161-018-011; 5161-018-007; 5161-018-020
 Parcel size: 2.33
 Latitude: 34.047787
 Longitude: -118.238468
 HCM Label: -
 Map Scale: -
 Point of Reference: -
 Highlights: -
 Datum: -
 Acres Property ID: 239945
 IC Data Access: -
 Start Date: -
 Redev Completion Date: -
 Completed Date: -
 Acres Cleaned Up: -
 Cleanup Funding: -
 Cleanup Funding Source: -
 Assessment Funding: 11615
 Assessment Funding Source: EPA
 Redevelopment Funding: -
 Redev. Funding Source: -
 Redev. Funding Entity Name: -
 Redevelopment Start Date: -
 Assessment Funding Entity: US EPA - Brownfields Assessment Cooperative Agreement
 Cleanup Funding Entity: -
 Grant Type: Hazardous
 Accomplishment Type: Phase I Environmental Assessment
 Accomplishment Count: Y
 Cooperative Agreement Number: 99T61101
 Start Date: 11/15/2018
 Ownership Entity: -
 Completion Date: 6/25/2019
 Current Owner: -
 Did Owner Change: -
 Cleanup Required: U
 Video Available: -
 Photo Available: -
 Institutional Controls Required: U
 IC Category Proprietary Controls: -
 IC Cat. Info. Devices: -
 IC Cat. Gov. Controls: -
 IC Cat. Enforcement Permit Tools: -
 IC in place date: -
 IC in place: -
 State/tribal program date: -
 State/tribal program ID: -
 State/tribal NFA date: -

Map ID
Direction
Distance
Elevation

MAP FINDINGS

Site

Database(s)

EDR ID Number
EPA ID Number

SECOND AND CENTRAL (Continued)

1026004447

Air cleaned: -
Asbestos found: -
Asbestos cleaned: -
Controlled substance found: -
Controlled substance cleaned: -
Drinking water affected: -
Drinking water cleaned: -
Groundwater affected: -
Groundwater cleaned: -
Lead contaminant found: -
Lead cleaned up: -
No media affected: -
Unknown media affected: -
Other cleaned up: -
Other metals found: -
Other metals cleaned: -
Other contaminants found: -
Other contaminants found description: -
PAHs found: -
PAHs cleaned up: -
PCBs found: -
PCBs cleaned up: -
Petro products found: -
Petro products cleaned: -
Sediments found: -
Sediments cleaned: -
Soil affected: -
Soil cleaned up: -
Surface water cleaned: -
VOCs found: -
VOCs cleaned: -
Cleanup other description: -
Num. of cleanup and re-dev. jobs: -
Past use greenspace acreage: -
Past use residential acreage: -
Surface Water: -
Past use commercial acreage: -
Past use industrial acreage: -
Future use greenspace acreage: -
Future use residential acreage: -
Future use commercial acreage: -
Future use industrial acreage: -
Superfund Fed. landowner flag: -
Arsenic cleaned up: -
Cadmium cleaned up: -
Chromium cleaned up: -
Copper cleaned up: -
Iron cleaned up: -
mercury cleaned up: -
Nickel Cleaned Up: -
No clean up: -
Pesticides cleaned up: -
Selenium cleaned up: -
SVOCs cleaned up: -
Unknown clean up: -
Arsenic contaminant found: -
Cadmium contaminant found: -

Map ID
Direction
Distance
Elevation

MAP FINDINGS

Site

Database(s)

EDR ID Number
EPA ID Number

SECOND AND CENTRAL (Continued)

1026004447

- Chromium contaminant found: -
- Copper contaminant found: -
- Iron contaminant found: -
- Mercury contaminant found: -
- Nickel contaminant found: -
- No contaminant found: -
- Pesticides contaminant found: -
- Selenium contaminant found: -
- SVOCs contaminant found: -
- Unknown contaminant found: -
- Future Use: Multistory -
- Media affected Bluiding Material: -
- Media affected indoor air: -
- Building material media cleaned up: -
- Indoor air media cleaned up: -
- Unknown media cleaned up: -
- Past Use: Multistory -
- Property Description: -
- Below Poverty Number: -
- Below Poverty Percent: -
- Meidan Income: -
- Meidan Income Number: -
- Meidan Income Percent: -
- Vacant Housing Number: -
- Vacant Housing Percent: -
- Unemployed Number: -
- Unemployed Percent: -

FINDS:

Registry ID: 110070629108

Click Here:

Environmental Interest/Information System:

US EPA Assessment, Cleanup and Redevelopment Exchange System (ACRES) is an federal online database for Brownfields Grantees to electronically submit data directly to EPA.

Click this hyperlink while viewing on your computer to access additional FINDS: detail in the EDR Site Report.

**AP243
NNW
1/8-1/4
0.219 mi.
1154 ft.**

**TAKUMI KAGAWA, DDS, INC
420 E 3RD ST STE 1008
LOS ANGELES, CA 90013
Site 1 of 6 in cluster AP**

**RCRA NonGen / NLR 1024796802
CAL000179751**

**Relative:
Higher
Actual:
265 ft.**

RCRA NonGen / NLR:
Date form received by agency: 1997-09-05 00:00:00.0
Facility name: TAKUMI KAGAWA, DDS, INC
Facility address: 420 E 3RD ST STE 1008
LOS ANGELES, CA 90013-0000
EPA ID: CAL000179751
Contact: MIREI JK KAGAWA
Contact address: 737 ENCHANTED WAY
PACIFIC PALISADES, CA 90272
Contact country: Not reported
Contact telephone: 213-625-7141
Contact email: MIREI@DOWNTOWNLADENTISTRY.COM

Map ID
Direction
Distance
Elevation

MAP FINDINGS

Site

Database(s)

EDR ID Number
EPA ID Number

TAKUMI KAGAWA, DDS, INC (Continued)

1024796802

EPA Region: 09
Classification: Non-Generator
Description: Handler: Non-Generators do not presently generate hazardous waste

Owner/Operator Summary:

Owner/operator name: MIREI JK KAGAWA
Owner/operator address: 737 ENCHANTED WAY
PACIFIC PALISADES, CA 90272
Owner/operator country: Not reported
Owner/operator telephone: 213-625-7141
Owner/operator email: Not reported
Owner/operator fax: Not reported
Owner/operator extension: Not reported
Legal status: Other
Owner/Operator Type: Operator
Owner/Op start date: Not reported
Owner/Op end date: Not reported

Owner/operator name: TAKUMI KAGAWA, DDS, INC
Owner/operator address: 420 E 3RD ST STE 1008
LOS ANGELES, CA 90013
Owner/operator country: Not reported
Owner/operator telephone: 213-625-7141
Owner/operator email: Not reported
Owner/operator fax: Not reported
Owner/operator extension: Not reported
Legal status: Other
Owner/Operator Type: Owner
Owner/Op start date: Not reported
Owner/Op end date: Not reported

Handler Activities Summary:

U.S. importer of hazardous waste: No
Mixed waste (haz. and radioactive): No
Recycler of hazardous waste: No
Transporter of hazardous waste: No
Treater, storer or disposer of HW: No
Underground injection activity: No
On-site burner exemption: No
Furnace exemption: No
Used oil fuel burner: No
Used oil processor: No
User oil refiner: No
Used oil fuel marketer to burner: No
Used oil Specification marketer: No
Used oil transfer facility: No
Used oil transporter: No

Violation Status: No violations found

Map ID
Direction
Distance
Elevation

MAP FINDINGS

Site

Database(s)

EDR ID Number
EPA ID Number

AP244 **US RENAL CARE LITTLE TOKYO DIALYSIS**
NNW **420 E 3RD ST STE 120**
1/8-1/4 **LOS ANGELES, CA 90013**
0.219 mi.
1154 ft. **Site 2 of 6 in cluster AP**

SWEEPS UST **S101582603**
CA FID UST **N/A**
HAZMAT
CERS

Relative:
Higher
Actual:
265 ft.

SWEEPS UST:
Name: AMERICAN JAPENSE INV CO
Address: 420 E 3RD ST
City: LOS ANGELES
Status: Active
Comp Number: 7681
Number: 1
Board Of Equalization: Not reported
Referral Date: 03-09-93
Action Date: 03-09-93
Created Date: 02-29-88
Owner Tank Id: Not reported
SWRCB Tank Id: Not reported
Tank Status: Not reported
Capacity: Not reported
Active Date: Not reported
Tank Use: Not reported
STG: Not reported
Content: Not reported
Number Of Tanks: Not reported

CA FID UST:
Facility ID: 19000518
Regulated By: UTNKA
Regulated ID: Not reported
Cortese Code: Not reported
SIC Code: Not reported
Facility Phone: 2130000000
Mail To: Not reported
Mailing Address: UNK
Mailing Address 2: Not reported
Mailing City,St,Zip: LOS ANGELES 900130000
Contact: Not reported
Contact Phone: Not reported
DUNs Number: Not reported
NPDES Number: Not reported
EPA ID: Not reported
Comments: Not reported
Status: Active

LOS ANGELES HM:
Name: TEN TERRACES
Address: 420 E 3RD ST
City,State,Zip: LOS ANGELES, CA 90013
Facility ID: FA0034350
Last Run Date: 06/01/2019
Status: ACTIVE

CERS:
Name: LITTLE TOKYO ASSOCIATES LLC
Address: 420 E 3RD ST 1001
City,State,Zip: LOS ANGELES, CA 90013-1645

Map ID
Direction
Distance
Elevation

MAP FINDINGS

Site

Database(s)

EDR ID Number
EPA ID Number

US RENAL CARE LITTLE TOKYO DIALYSIS (Continued)

S101582603

Site ID: 44660
CERS ID: 10257808
CERS Description: Chemical Storage Facilities

Affiliation:

Affiliation Type Desc: Facility Mailing Address
Entity Name: Mailing Address
Entity Title: Not reported
Affiliation Address: 420 E 3RD ST STE 1001
Affiliation City: LOS ANGELES
Affiliation State: CA
Affiliation Country: Not reported
Affiliation Zip: 90013
Affiliation Phone: Not reported

Affiliation Type Desc: Parent Corporation
Entity Name: LITTLE TOKYO ASSOCIATES LLC
Entity Title: Not reported
Affiliation Address: Not reported
Affiliation City: Not reported
Affiliation State: Not reported
Affiliation Country: Not reported
Affiliation Zip: Not reported
Affiliation Phone: Not reported

Affiliation Type Desc: Property Owner
Entity Name: LITTLE TOKYO ASSOC.
Entity Title: Not reported
Affiliation Address: Not reported
Affiliation City: Not reported
Affiliation State: Not reported
Affiliation Country: United States
Affiliation Zip: Not reported
Affiliation Phone: (310) 628-6015

Affiliation Type Desc: Legal Owner
Entity Name: LITTLE TOKYO ASSOC.
Entity Title: Not reported
Affiliation Address: Not reported
Affiliation City: Not reported
Affiliation State: Not reported
Affiliation Country: United States
Affiliation Zip: Not reported
Affiliation Phone: (310) 628-6015

Affiliation Type Desc: CUPA District
Entity Name: Los Angeles City Fire Department
Entity Title: Not reported
Affiliation Address: 200 North Main Street, Room 1780
Affiliation City: Los Angeles
Affiliation State: CA
Affiliation Country: Not reported
Affiliation Zip: 90012
Affiliation Phone: (213) 978-3680

Name: US RENAL CARE LITTLE TOKYO DIALYSIS
Address: 420 E 3RD ST STE 120

Map ID
Direction
Distance
Elevation

MAP FINDINGS

Site

Database(s)

EDR ID Number
EPA ID Number

US RENAL CARE LITTLE TOKYO DIALYSIS (Continued)

S101582603

City,State,Zip: LOS ANGELES, CA 90013
Site ID: 369995
CERS ID: 10671079
CERS Description: Chemical Storage Facilities

Affiliation:

Affiliation Type Desc: CUPA District
Entity Name: Los Angeles City Fire Department
Entity Title: Not reported
Affiliation Address: 200 North Main Street, Room 1780
Affiliation City: Los Angeles
Affiliation State: CA
Affiliation Country: Not reported
Affiliation Zip: 90012
Affiliation Phone: (213) 978-3680

Affiliation Type Desc: Legal Owner
Entity Name: US Renal Care
Entity Title: Not reported
Affiliation Address: 5851 LEGACY CIRCLE, SUITE 900
Affiliation City: PLANO
Affiliation State: TX
Affiliation Country: United States
Affiliation Zip: 75024
Affiliation Phone: (214) 736-2700

Affiliation Type Desc: Operator
Entity Name: US RENAL CARE LITTLE TOKYO
Entity Title: Not reported
Affiliation Address: Not reported
Affiliation City: Not reported
Affiliation State: Not reported
Affiliation Country: Not reported
Affiliation Zip: Not reported
Affiliation Phone: (909) 687-8734

Affiliation Type Desc: Document Preparer
Entity Name: KAREN LETTER
Entity Title: Not reported
Affiliation Address: Not reported
Affiliation City: Not reported
Affiliation State: Not reported
Affiliation Country: Not reported
Affiliation Zip: Not reported
Affiliation Phone: Not reported

Affiliation Type Desc: Environmental Contact
Entity Name: TABATHA THRASHER
Entity Title: Not reported
Affiliation Address: 5851 LEGACY CIRCLE, SUITE 900
Affiliation City: PLANO
Affiliation State: TX
Affiliation Country: Not reported
Affiliation Zip: 75024
Affiliation Phone: Not reported

Affiliation Type Desc: Facility Mailing Address
Entity Name: Mailing Address

Map ID
Direction
Distance
Elevation

MAP FINDINGS

Site

Database(s)

EDR ID Number
EPA ID Number

US RENAL CARE LITTLE TOKYO DIALYSIS (Continued)

S101582603

Entity Title: Not reported
Affiliation Address: 420 E 3RD STREET, STE 120
Affiliation City: LOS ANGELES
Affiliation State: CA
Affiliation Country: Not reported
Affiliation Zip: 90013
Affiliation Phone: Not reported

Affiliation Type Desc: Property Owner
Entity Name: LITTLE TOKYO ASSOCIATES, LLC
Entity Title: Not reported
Affiliation Address: 420 E 3RD STREET
Affiliation City: LOS ANGELES
Affiliation State: CA
Affiliation Country: United States
Affiliation Zip: 90013
Affiliation Phone: (219) 625-2694

Affiliation Type Desc: Identification Signer
Entity Name: KAREN LETTER
Entity Title: ADMIN ASSIST
Affiliation Address: Not reported
Affiliation City: Not reported
Affiliation State: Not reported
Affiliation Country: Not reported
Affiliation Zip: Not reported
Affiliation Phone: Not reported

Affiliation Type Desc: Parent Corporation
Entity Name: US Renal Care
Entity Title: Not reported
Affiliation Address: Not reported
Affiliation City: Not reported
Affiliation State: Not reported
Affiliation Country: Not reported
Affiliation Zip: Not reported
Affiliation Phone: Not reported

Name: TEN TERRACES
Address: 420 E 3RD ST
City,State,Zip: LOS ANGELES, CA 90013
Site ID: 428873
CERS ID: 10746223
CERS Description: Chemical Storage Facilities

Evaluation:
Eval General Type: Compliance Evaluation Inspection
Eval Date: 02-27-2019
Violations Found: No
Eval Type: Routine done by local agency
Eval Notes: Consent to enter, inspect and take photographs was given by: Justin Nguyen 1. No violations found at time of inspections. Water found in secondary containment area due to recent rain/storms. Water was clear with no signs of hazardous materials release. Site advised to remove water from secondary containment area. The Business Activities, Owner/Operator Identification, Hazardous Materials Inventory, Site Map, Emergency Response/Contingency Plan and Employee Training Plan

Map ID
Direction
Distance
Elevation

MAP FINDINGS

Site

Database(s)

EDR ID Number
EPA ID Number

US RENAL CARE LITTLE TOKYO DIALYSIS (Continued)

S101582603

sections were reviewed in CERS and field verified. Review and correct any violations indicated previously in this report, on or before the COMPLY BY date associated with each violation. NOTE: The LAMC, Sections (L.A.M.C. SECTION 57.105.1.4; 57.120.3; 57.121.2 and 57.121.2.1.) requires businesses that store, use or handle hazardous materials in the City of Los Angeles to obtain a Consolidated Permit from the Los Angeles Fire Department CUPA **** Annual submission of a Hazardous Materials Business [Truncated]

Eval Division: Los Angeles City Fire Department
Eval Program: HMRRP
Eval Source: CERS

Eval General Type: Compliance Evaluation Inspection
Eval Date: 04-05-2016
Violations Found: No
Eval Type: Routine done by local agency
Eval Notes: ***** Business is closed *****
Eval Division: Los Angeles City Fire Department
Eval Program: HMRRP
Eval Source: CERS

Coordinates:
Site ID: 428873
Facility Name: Ten Terraces
Env Int Type Code: HMBP
Program ID: 10746223
Coord Name: Not reported
Ref Point Type Desc: Center of a facility or station.
Latitude: 34.046700
Longitude: -118.242080

Affiliation:
Affiliation Type Desc: Environmental Contact
Entity Name: Frank Saldana Jr.
Entity Title: Not reported
Affiliation Address: 420 E 3rd St Suite 606
Affiliation City: Los Angeles
Affiliation State: CA
Affiliation Country: Not reported
Affiliation Zip: 90013
Affiliation Phone: Not reported

Affiliation Type Desc: CUPA District
Entity Name: Los Angeles City Fire Department
Entity Title: Not reported
Affiliation Address: 200 North Main Street, Room 1780
Affiliation City: Los Angeles
Affiliation State: CA
Affiliation Country: Not reported
Affiliation Zip: 90012
Affiliation Phone: (213) 978-3680

Affiliation Type Desc: Identification Signer
Entity Name: Justin Nguyen
Entity Title: Property Manager
Affiliation Address: Not reported

Map ID
Direction
Distance
Elevation

MAP FINDINGS

Site

Database(s)

EDR ID Number
EPA ID Number

US RENAL CARE LITTLE TOKYO DIALYSIS (Continued)

S101582603

Affiliation City: Not reported
Affiliation State: Not reported
Affiliation Country: Not reported
Affiliation Zip: Not reported
Affiliation Phone: Not reported

Affiliation Type Desc: Parent Corporation
Entity Name: Little Tokyo Associates
Entity Title: Not reported
Affiliation Address: Not reported
Affiliation City: Not reported
Affiliation State: Not reported
Affiliation Country: Not reported
Affiliation Zip: Not reported
Affiliation Phone: Not reported

Affiliation Type Desc: Facility Mailing Address
Entity Name: Mailing Address
Entity Title: Not reported
Affiliation Address: 420 E. 3rd St. Suite 606
Affiliation City: Los Angeles
Affiliation State: CA
Affiliation Country: Not reported
Affiliation Zip: 90013
Affiliation Phone: Not reported

Affiliation Type Desc: Operator
Entity Name: Little Tokyo Associates, LLC
Entity Title: Not reported
Affiliation Address: Not reported
Affiliation City: Not reported
Affiliation State: Not reported
Affiliation Country: Not reported
Affiliation Zip: Not reported
Affiliation Phone: (213) 379-4418

Affiliation Type Desc: Property Owner
Entity Name: LITTLE TOKYO ASSOCIATES, LLC
Entity Title: Not reported
Affiliation Address: 420 E. 3rd St. Suite 606
Affiliation City: Los Angeles
Affiliation State: CA
Affiliation Country: United States
Affiliation Zip: 90013
Affiliation Phone: (213) 379-4418

Affiliation Type Desc: Document Preparer
Entity Name: Justin Nguyen
Entity Title: Not reported
Affiliation Address: Not reported
Affiliation City: Not reported
Affiliation State: Not reported
Affiliation Country: Not reported
Affiliation Zip: Not reported
Affiliation Phone: Not reported

Affiliation Type Desc: Legal Owner

Map ID
Direction
Distance
Elevation

MAP FINDINGS

Site

Database(s)

EDR ID Number
EPA ID Number

US RENAL CARE LITTLE TOKYO DIALYSIS (Continued)

S101582603

Entity Name: Little Tokyo Associates, LLC
Entity Title: Not reported
Affiliation Address: 420 E. 3rd St. Suite 606
Affiliation City: Los Angeles
Affiliation State: CA
Affiliation Country: United States
Affiliation Zip: 90013
Affiliation Phone: (213) 379-4418

**AP245
NNW
1/8-1/4
0.219 mi.
1154 ft.**

**USRC LITTLE TOKYO LLC
420 E 3RD ST STE 120
LOS ANGELES, CA 90013
Site 3 of 6 in cluster AP**

**RCRA NonGen / NLR 1024854435
CAL000415439**

**Relative:
Higher
Actual:
265 ft.**

RCRA NonGen / NLR:
Date form received by agency: 2016-03-24 00:00:00.0
Facility name: USRC LITTLE TOKYO LLC
Facility address: 420 E 3RD ST STE 120
LOS ANGELES, CA 90013-1644
EPA ID: CAL000415439
Mailing address: P.O. BOX 251549
PLANO, TX 75025-1500
Contact: JOEL RIVERA
Contact address: 420 E 3RD ST STE 120
LOS ANGELES, CA 90013
Contact country: Not reported
Contact telephone: 562-290-9545
Contact email: LEGAL@USRENALCARE.COM
EPA Region: 09
Classification: Non-Generator
Description: Handler: Non-Generators do not presently generate hazardous waste

Owner/Operator Summary:
Owner/operator name: U.S. RENAL CARE
Owner/operator address: 5851 LEGACY CIRCLE STE 900
PLANO, TX 75024
Owner/operator country: Not reported
Owner/operator telephone: 214-736-2844
Owner/operator email: Not reported
Owner/operator fax: Not reported
Owner/operator extension: Not reported
Legal status: Other
Owner/Operator Type: Owner
Owner/Op start date: Not reported
Owner/Op end date: Not reported

Owner/operator name: JOEL RIVERA
Owner/operator address: 420 E 3RD ST STE 120
LOS ANGELES, CA 90013
Owner/operator country: Not reported
Owner/operator telephone: 562-290-9545
Owner/operator email: Not reported
Owner/operator fax: Not reported
Owner/operator extension: Not reported
Legal status: Other

Map ID
Direction
Distance
Elevation

MAP FINDINGS

Site

Database(s)

EDR ID Number
EPA ID Number

USRC LITTLE TOKYO LLC (Continued)

1024854435

Owner/Operator Type: Operator
Owner/Op start date: Not reported
Owner/Op end date: Not reported

Handler Activities Summary:

U.S. importer of hazardous waste: No
Mixed waste (haz. and radioactive): No
Recycler of hazardous waste: No
Transporter of hazardous waste: No
Treater, storer or disposer of HW: No
Underground injection activity: No
On-site burner exemption: No
Furnace exemption: No
Used oil fuel burner: No
Used oil processor: No
User oil refiner: No
Used oil fuel marketer to burner: No
Used oil Specification marketer: No
Used oil transfer facility: No
Used oil transporter: No

Violation Status: No violations found

**AP246
NNW
1/8-1/4
0.219 mi.
1154 ft.**

**KEITH T WATANABE DDS
420 EAST 3RD ST. #807
LOS ANGELES, CA 90013**

RCRA NonGen / NLR

**1024793729
CAL000142038**

Site 4 of 6 in cluster AP

**Relative:
Higher
Actual:
265 ft.**

RCRA NonGen / NLR:
Date form received by agency: 1995-01-17 00:00:00.0
Facility name: KEITH T WATANABE DDS
Facility address: 420 EAST 3RD ST. #807
LOS ANGELES, CA 90013-0000
EPA ID: CAL000142038
Mailing address: 420 E 3RD ST STE 702
LOS ANGELES, CA 90013-1647
Contact: KEITH T. WATANABE, DDS
Contact address: 420 E. 3RD STREET, SUITE #702
LOS ANGELES, CA 90013-1647
Contact country: Not reported
Contact telephone: 213-626-0561
Contact email: KWATANABEDDS@GMAIL.COM
EPA Region: 09
Classification: Non-Generator
Description: Handler: Non-Generators do not presently generate hazardous waste

Owner/Operator Summary:

Owner/operator name: KEITH T WATANABE DDS
Owner/operator address: 420 EAST 3RD ST STE 702
LOS ANGELES, CA 90013
Owner/operator country: Not reported
Owner/operator telephone: 213-626-0561
Owner/operator email: Not reported
Owner/operator fax: Not reported
Owner/operator extension: Not reported
Legal status: Other
Owner/Operator Type: Owner

Map ID
Direction
Distance
Elevation

MAP FINDINGS

Site

Database(s)

EDR ID Number
EPA ID Number

KEITH T WATANABE DDS (Continued)

1024793729

Owner/Op start date: Not reported
Owner/Op end date: Not reported

Owner/operator name: KEITH T. WATANABE, DDS
Owner/operator address: 420 E. 3RD STREET, SUITE #702
LOS ANGELES, CA 90013

Owner/operator country: Not reported
Owner/operator telephone: 213-626-0561
Owner/operator email: Not reported
Owner/operator fax: Not reported
Owner/operator extension: Not reported
Legal status: Other
Owner/Operator Type: Operator
Owner/Op start date: Not reported
Owner/Op end date: Not reported

Handler Activities Summary:

U.S. importer of hazardous waste: No
Mixed waste (haz. and radioactive): No
Recycler of hazardous waste: No
Transporter of hazardous waste: No
Treater, storer or disposer of HW: No
Underground injection activity: No
On-site burner exemption: No
Furnace exemption: No
Used oil fuel burner: No
Used oil processor: No
User oil refiner: No
Used oil fuel marketer to burner: No
Used oil Specification marketer: No
Used oil transfer facility: No
Used oil transporter: No

Violation Status: No violations found

AP247 LITTLE TOKYO
NNW 420 E 3RD ST
1/8-1/4 LOS ANGELES, CA 90013
0.219 mi.
1154 ft. Site 5 of 6 in cluster AP

UST U003780823
N/A

Relative: UST:
Higher Name: LITTLE TOKYO
Address: 420 E 3RD ST
Actual: City,State,Zip: LOS ANGELES, CA 90013
265 ft. Facility ID: 24384
Permitting Agency: LOS ANGELES, CITY OF
Latitude: 34.04825
Longitude: -118.240732

LOS ANGELES UST:
Name: TEN TERRACES
Address: 420 E 3RD ST
City,State,Zip: LOS ANGELES, CA 90013
Facility ID: FA0034350
Last Run Date: 06/03/2019
Status: INACTIVE

Map ID
Direction
Distance
Elevation

MAP FINDINGS

Site

Database(s)

EDR ID Number
EPA ID Number

AP248
NNW
1/8-1/4
0.219 mi.
1154 ft.

TOD H WAKAMATSU DDS
420 E 3RD ST STE 702
LOS ANGELES, CA 90013

RCRA NonGen / NLR

1024823555
CAL000344552

Site 6 of 6 in cluster AP

Relative:
Higher

RCRA NonGen / NLR:

Actual:
265 ft.

Date form received by agency: 2009-07-06 00:00:00.0
Facility name: TOD H WAKAMATSU DDS
Facility address: 420 E 3RD ST STE 702
LOS ANGELES, CA 90013-1647
EPA ID: CAL000344552
Contact: TOD WAKAMATSU
Contact address: 420 E 3RD ST SUITE 702
LOS ANGELES, CA 90013
Contact country: Not reported
Contact telephone: 213-626-0561
Contact email: THW1138@GMAIL.COM
EPA Region: 09
Classification: Non-Generator
Description: Handler: Non-Generators do not presently generate hazardous waste

Owner/Operator Summary:

Owner/operator name: TOD WAKAMATSU
Owner/operator address: 420 E 3RD ST SUITE 702
LOS ANGELES, CA 90013
Owner/operator country: Not reported
Owner/operator telephone: 213-626-0561
Owner/operator email: Not reported
Owner/operator fax: Not reported
Owner/operator extension: Not reported
Legal status: Other
Owner/Operator Type: Operator
Owner/Op start date: Not reported
Owner/Op end date: Not reported

Owner/operator name: TOD H WAKAMATSU DDS
Owner/operator address: 420 E 3RD ST STE 702
LOS ANGELES, CA 90013
Owner/operator country: Not reported
Owner/operator telephone: 213-626-0561
Owner/operator email: Not reported
Owner/operator fax: Not reported
Owner/operator extension: Not reported
Legal status: Other
Owner/Operator Type: Owner
Owner/Op start date: Not reported
Owner/Op end date: Not reported

Handler Activities Summary:

U.S. importer of hazardous waste: No
Mixed waste (haz. and radioactive): No
Recycler of hazardous waste: No
Transporter of hazardous waste: No
Treater, storer or disposer of HW: No
Underground injection activity: No
On-site burner exemption: No
Furnace exemption: No

Map ID
Direction
Distance
Elevation

MAP FINDINGS

Site

Database(s)

EDR ID Number
EPA ID Number

TOD H WAKAMATSU DDS (Continued)

1024823555

Used oil fuel burner: No
Used oil processor: No
User oil refiner: No
Used oil fuel marketer to burner: No
Used oil Specification marketer: No
Used oil transfer facility: No
Used oil transporter: No

Violation Status: No violations found

**AO249
NE
1/8-1/4
0.219 mi.
1154 ft.**

**SMART CRAFT FURNITURE MFG CO INC
833 E 3RD ST
LOS ANGELES, CA 90013
Site 4 of 10 in cluster AO**

**HAZMAT S123545256
N/A**

**Relative:
Higher**

LOS ANGELES HM:

**Actual:
265 ft.**

Name: SMART CRAFT FURNITURE MFG CO INC
Address: 833 E 3RD ST
City,State,Zip: LOS ANGELES, CA 90013
Facility ID: FA0011325
Last Run Date: 06/01/2019
Status: INACTIVE

**AQ250
SW
1/8-1/4
0.220 mi.
1163 ft.**

**PACIFIC AMERICAN FISH CO. INC.
620 S GLADYS AVE
LOS ANGELES, CA 90021
Site 1 of 5 in cluster AQ**

**SWEEPS UST S101584367
CA FID UST N/A
HAZMAT**

**Relative:
Lower**

SWEEPS UST:

**Actual:
253 ft.**

Name: PACIFIC AMERICAN FISH CO. INC.
Address: 620 S GLADYS AVE
City: LOS ANGELES
Status: Active
Comp Number: 8117
Number: 1
Board Of Equalization: Not reported
Referral Date: 12-22-92
Action Date: 12-22-92
Created Date: 12-18-92
Owner Tank Id: Not reported
SWRCB Tank Id: Not reported
Tank Status: Not reported
Capacity: Not reported
Active Date: Not reported
Tank Use: Not reported
STG: Not reported
Content: Not reported
Number Of Tanks: Not reported

CA FID UST:

Facility ID: 19010819
Regulated By: UTNKA
Regulated ID: Not reported
Cortese Code: Not reported
SIC Code: Not reported

Map ID
Direction
Distance
Elevation

MAP FINDINGS

Site

Database(s)

EDR ID Number
EPA ID Number

PACIFIC AMERICAN FISH CO. INC. (Continued)

S101584367

Facility Phone: 2136233433
Mail To: Not reported
Mailing Address: 500 S CENTRAL AVE
Mailing Address 2: Not reported
Mailing City,St,Zip: LOS ANGELES 90021
Contact: Not reported
Contact Phone: Not reported
DUNs Number: Not reported
NPDES Number: Not reported
EPA ID: Not reported
Comments: Not reported
Status: Active

LOS ANGELES HM:

Name: PACIFIC AMERICAN FISH CO, INC
Address: 620 S GLADYS AVE
City,State,Zip: LOS ANGELES, CA 90021
Facility ID: FA0023639
Last Run Date: 06/01/2019
Status: INACTIVE

**AQ251
SW
1/8-1/4
0.220 mi.
1163 ft.**

**PACIFIC AMERICAN FISH CO, INC
620 S GLADYS AVE
LOS ANGELES, CA 90021**

**UST U004306806
N/A**

Site 2 of 5 in cluster AQ

**Relative:
Lower
Actual:
253 ft.**

LOS ANGELES UST:

Name: PACIFIC AMERICAN FISH CO, INC
Address: 620 S GLADYS AVE
City,State,Zip: LOS ANGELES, CA 90021
Facility ID: FA0023639
Last Run Date: 06/03/2019
Status: INACTIVE

**AJ252
WNW
1/8-1/4
0.220 mi.
1164 ft.**

**DOWNTOWN WOMEN'S CENTER HOUSING
434 S SAN PEDRO ST
LOS ANGELES, CA 90013**

**CA FID UST S101588009
HAZMAT N/A**

Site 4 of 6 in cluster AJ

**Relative:
Higher
Actual:
260 ft.**

CA FID UST:

Facility ID: 19056241
Regulated By: UTNKA
Regulated ID: Not reported
Cortese Code: Not reported
SIC Code: Not reported
Facility Phone: 2130000000
Mail To: Not reported
Mailing Address: 434 S SAN PEDRO ST
Mailing Address 2: Not reported
Mailing City,St,Zip: LOS ANGELES 900130000
Contact: Not reported
Contact Phone: Not reported
DUNs Number: Not reported
NPDES Number: Not reported

Map ID
Direction
Distance
Elevation

MAP FINDINGS

Site

Database(s)

EDR ID Number
EPA ID Number

DOWNTOWN WOMEN'S CENTER HOUSING (Continued)

S101588009

EPA ID: Not reported
Comments: Not reported
Status: Active

LOS ANGELES HM:

Name: DOWNTOWN WOMEN'S CENTER HOUSING
Address: 434 S SAN PEDRO ST
City,State,Zip: LOS ANGELES, CA 90013
Facility ID: FA0034026
Last Run Date: 06/01/2019
Status: INACTIVE

AJ253
WNW
1/8-1/4
0.220 mi.
1164 ft.

DOWNTOWNS WOMENS CENTER
434 S SAN PEDRO ST
LOS ANGELES, CA 90013

RCRA NonGen / NLR

1025881045
CAP000214577

Site 5 of 6 in cluster AJ

Relative:
Higher

RCRA NonGen / NLR:

Actual:
260 ft.

Date form received by agency: 2011-01-18 00:00:00.0
Facility name: DOWNTOWNS WOMENS CENTER
Facility address: 434 S SAN PEDRO ST
LOS ANGELES, CA 90013
EPA ID: CAP000214577
Mailing address: 325 S LOS ANGELES ST
LOS ANGELES, CA 90013
Contact: LISA WATSON
Contact address: 325 S LOS ANGELES ST
LOS ANGELES, CA 90013
Contact country: US
Contact telephone: 213-680-0600
Telephone ext.: 106
Contact email: LISAW@DWCWEB.ORG
EPA Region: 09
Classification: Non-Generator
Description: Handler: Non-Generators do not presently generate hazardous waste

Owner/Operator Summary:

Owner/operator name: ENVIRO SERVICE
Owner/operator address: Not reported
Not reported
Owner/operator country: US
Owner/operator telephone: Not reported
Owner/operator email: Not reported
Owner/operator fax: Not reported
Owner/operator extension: Not reported
Legal status: Private
Owner/Operator Type: Operator
Owner/Op start date: 2009-02-13 00:00:00.
Owner/Op end date: Not reported

Owner/operator name: DOWNTOWN WOMENS CENTER
Owner/operator address: 325 S LOS ANGELES ST
LOS ANGELES, CA 90013
Owner/operator country: US
Owner/operator telephone: Not reported
Owner/operator email: Not reported

Map ID
Direction
Distance
Elevation

MAP FINDINGS

Site

Database(s)

EDR ID Number
EPA ID Number

DOWNTOWNS WOMENS CENTER (Continued)

1025881045

Owner/operator fax: Not reported
Owner/operator extension: Not reported
Legal status: Private
Owner/Operator Type: Owner
Owner/Op start date: 2009-02-13 00:00:00.
Owner/Op end date: Not reported

Handler Activities Summary:

U.S. importer of hazardous waste: No
Mixed waste (haz. and radioactive): No
Recycler of hazardous waste: No
Transporter of hazardous waste: No
Treater, storer or disposer of HW: No
Underground injection activity: No
On-site burner exemption: No
Furnace exemption: No
Used oil fuel burner: No
Used oil processor: No
User oil refiner: No
Used oil fuel marketer to burner: No
Used oil Specification marketer: No
Used oil transfer facility: No
Used oil transporter: No

Historical Generators:

Date form received by agency: 2010-10-15 00:00:00.0
Site name: DOWNTOWNS WOMENS CENTER
Classification: Small Quantity Generator

Hazardous Waste Summary:

. Waste code: 181
. Waste name: Other inorganic solid waste

. Waste code: D008
. Waste name: LEAD

Violation Status: No violations found

AJ254
WNW
1/8-1/4
0.220 mi.
1164 ft.

**SKID ROW DEVELOPMENT CORP
434 S SAN PEDRO ST
LOS ANGELES, CA 90013**

Site 6 of 6 in cluster AJ

UST U003780067
SWEEPS UST N/A

Relative:
Higher
Actual:
260 ft.

UST:
Name: SKID ROW DEVELOPMENT CORP
Address: 434 S SAN PEDRO ST
City, State, Zip: LOS ANGELES, CA 90013
Facility ID: 23538
Permitting Agency: LOS ANGELES, CITY OF
Latitude: 34.0461697
Longitude: -118.2420736

LOS ANGELES UST:

Name: DOWNTOWN WOMEN'S CENTER HOUSING
Address: 434 S SAN PEDRO ST

Map ID
Direction
Distance
Elevation

MAP FINDINGS

Site

Database(s)

EDR ID Number
EPA ID Number

SKID ROW DEVELOPMENT CORP (Continued)

U003780067

City,State,Zip: LOS ANGELES, CA 90013
Facility ID: FA0034026
Last Run Date: 06/03/2019
Status: INACTIVE

SWEEPS UST:

Name: SKID ROW DEVELOPMENT CORP
Address: 434 S SAN PEDRO ST
City: LOS ANGELES
Status: Active
Comp Number: 6461
Number: 1
Board Of Equalization: Not reported
Referral Date: 03-05-93
Action Date: 03-05-93
Created Date: 02-29-88
Owner Tank Id: Not reported
SWRCB Tank Id: Not reported
Tank Status: Not reported
Capacity: Not reported
Active Date: Not reported
Tank Use: Not reported
STG: Not reported
Content: Not reported
Number Of Tanks: Not reported

AN255
North
1/8-1/4
0.223 mi.
1179 ft.

SUPERIOR CENTER CONCEPTS INC
200 S CENTRAL AVE
LOS ANGELES, CA 90012
Site 7 of 10 in cluster AN

RCRA NonGen / NLR **1024836235**
CAL000379295

Relative:
Higher
Actual:
268 ft.

RCRA NonGen / NLR:
Date form received by agency: 2012-10-26 00:00:00.0
Facility name: SUPERIOR CENTER CONCEPTS INC
Facility address: 200 S CENTRAL AVE
LOS ANGELES, CA 90012-4205
EPA ID: CAL000379295
Mailing address: 15510 CARMENITA RD
SANTA FE SPRINGS, CA 90670
Contact: SELMA COSSIO
Contact address: 15510 CARMENITA RD
SANTA FE SPRINGS, CA 90670
Contact country: Not reported
Contact telephone: 562-345-8552
Contact email: SCOSSIO@SUPERIORGROCERS.COM
EPA Region: 09
Classification: Non-Generator
Description: Handler: Non-Generators do not presently generate hazardous waste

Owner/Operator Summary:

Owner/operator name: SUPERIOR CONCEPTS INC
Owner/operator address: 15510 CARMENITA RD
SANTA FE SPRINGS, CA 90670
Owner/operator country: Not reported
Owner/operator telephone: 562-345-9000
Owner/operator email: Not reported

Map ID
Direction
Distance
Elevation

MAP FINDINGS

Site

Database(s)

EDR ID Number
EPA ID Number

SUPERIOR CENTER CONCEPTS INC (Continued)

1024836235

Owner/operator fax: Not reported
Owner/operator extension: Not reported
Legal status: Other
Owner/Operator Type: Owner
Owner/Op start date: Not reported
Owner/Op end date: Not reported

Owner/operator name: SELMA COSSIO
Owner/operator address: 15510 CARMENITA RD
SANTA FE SPRINGS, CA 90670

Owner/operator country: Not reported
Owner/operator telephone: 562-345-8552
Owner/operator email: Not reported
Owner/operator fax: Not reported
Owner/operator extension: Not reported
Legal status: Other
Owner/Operator Type: Operator
Owner/Op start date: Not reported
Owner/Op end date: Not reported

Handler Activities Summary:

U.S. importer of hazardous waste: No
Mixed waste (haz. and radioactive): No
Recycler of hazardous waste: No
Transporter of hazardous waste: No
Treater, storer or disposer of HW: No
Underground injection activity: No
On-site burner exemption: No
Furnace exemption: No
Used oil fuel burner: No
Used oil processor: No
User oil refiner: No
Used oil fuel marketer to burner: No
Used oil Specification marketer: No
Used oil transfer facility: No
Used oil transporter: No

Violation Status: No violations found

AR256
South
1/8-1/4
0.224 mi.
1181 ft.

L.A.C.M.T.A.
1016 EAST 6TH STREET
LOS ANGELES, CA 90021
Site 1 of 14 in cluster AR

RCRA-SQG 1024782679
CAD980814040

Relative:
Lower
Actual:
254 ft.

RCRA-SQG:
Date form received by agency: 2018-07-10 00:00:00.0
Facility name: L.A.C.M.T.A.
Facility address: 1016 EAST 6TH STREET
LOS ANGELES, CA 90021-0000
EPA ID: CAD980814040
Mailing address: GATEWAY PLAZA
30-2-1
LOS ANGELES, CA 90012
Contact: ROGER W UHDEN
Contact address: GATEWAY PLAZA 30-2-1
LOS ANGELES, CA 90012
Contact country: US

Map ID
Direction
Distance
Elevation

MAP FINDINGS

Site

Database(s)

EDR ID Number
EPA ID Number

L.A.C.M.T.A. (Continued)

1024782679

Contact telephone: 213-922-5848
Contact email: UHDENR@METRO.NET
EPA Region: 09
Classification: Small Small Quantity Generator
Description: Handler: generates more than 100 and less than 1000 kg of hazardous waste during any calendar month and accumulates less than 6000 kg of hazardous waste at any time; or generates 100 kg or less of hazardous waste during any calendar month, and accumulates more than 1000 kg of hazardous waste at any time

Owner/Operator Summary:

Owner/operator name: ROGER UHDEN
Owner/operator address: GATEWAY PLAZA 30-2-1
LOS ANGELES, CA 90012
Owner/operator country: US
Owner/operator telephone: 213-922-5848
Owner/operator email: UHDENR@METRO.NET
Owner/operator fax: Not reported
Owner/operator extension: Not reported
Legal status: County
Owner/Operator Type: Operator
Owner/Op start date: 2011-03-28 00:00:00.
Owner/Op end date: Not reported

Owner/operator name: LOS ANGELES COUNTY METROPOLITAN TRANSPORTATION AUTHORITY
Owner/operator address: GATEWAY PLAZA 30-2-1
LOS ANGELES, CA 90012
Owner/operator country: US
Owner/operator telephone: 213-922-5848
Owner/operator email: UHDENR@METRO.NET
Owner/operator fax: Not reported
Owner/operator extension: Not reported
Legal status: County
Owner/Operator Type: Owner
Owner/Op start date: 1983-05-17 00:00:00.
Owner/Op end date: Not reported

Handler Activities Summary:

U.S. importer of hazardous waste: No
Mixed waste (haz. and radioactive): No
Recycler of hazardous waste: No
Transporter of hazardous waste: No
Treater, storer or disposer of HW: No
Underground injection activity: No
On-site burner exemption: No
Furnace exemption: No
Used oil fuel burner: No
Used oil processor: No
Used oil refiner: No
Used oil fuel marketer to burner: No
Used oil Specification marketer: No
Used oil transfer facility: No
Used oil transporter: No

Hazardous Waste Summary:

Map ID
Direction
Distance
Elevation

MAP FINDINGS

Site

Database(s)

EDR ID Number
EPA ID Number

L.A.C.M.T.A. (Continued)

1024782679

. Waste code: 133
. Waste name: Aqueous solution with 10% or more total organic residues

. Waste code: 221
. Waste name: Waste oil and mixed oil

. Waste code: 352
. Waste name: Other organic solids

. Waste code: D001
. Waste name: IGNITABLE WASTE

Violation Status: No violations found

AR257
South
1/8-1/4
0.224 mi.
1181 ft.

MTA (LACMTA) DIVISION 1
1016 E 6TH ST
LOS ANGELES, CA 90021

UST U004307838
N/A

Site 2 of 14 in cluster AR

Relative:
Lower
Actual:
254 ft.

LOS ANGELES UST:
Name: MTA (LACMTA) DIVISION 1
Address: 1016 E 6TH ST
City,State,Zip: LOS ANGELES, CA 90021
Facility ID: FA0036259
Last Run Date: 06/03/2019
Status: INACTIVE

AR258
South
1/8-1/4
0.224 mi.
1181 ft.

DIVISION 1 - ALAMEDA
1016 E 6TH ST
LOS ANGELES, CA 90013

HIST UST U001560555
N/A

Site 3 of 14 in cluster AR

Relative:
Lower
Actual:
254 ft.

HIST UST:
Name: DIVISION 1 - ALAMEDA
Address: 1016 E 6TH ST
City,State,Zip: LOS ANGELES, CA 90013
File Number: Not reported
URL: Not reported
Region: STATE
Facility ID: 00000033833
Facility Type: Other
Other Type: BUS TRANSPORTATION
Contact Name: Not reported
Telephone: 2132372033
Owner Name: SOUTHERN CALIFORNIA RAPID TRAN
Owner Address: 425 S. MAIN STREET
Owner City,St,Zip: LOS ANGELES, CA 90013
Total Tanks: 0006

Tank Num: 001
Container Num: TK-1
Year Installed: 1960
Tank Capacity: 00010000
Tank Used for: PRODUCT
Type of Fuel: DIESEL

Map ID
Direction
Distance
Elevation

MAP FINDINGS

Site

Database(s)

EDR ID Number
EPA ID Number

DIVISION 1 - ALAMEDA (Continued)

U001560555

Container Construction Thickness: Not reported
Leak Detection: Stock Inventor

Tank Num: 002
Container Num: TK-2
Year Installed: 1960
Tank Capacity: 00010000
Tank Used for: PRODUCT
Type of Fuel: DIESEL
Container Construction Thickness: Not reported
Leak Detection: Stock Inventor

Tank Num: 003
Container Num: TK-3
Year Installed: 1960
Tank Capacity: 00010000
Tank Used for: PRODUCT
Type of Fuel: UNLEADED
Container Construction Thickness: Not reported
Leak Detection: Stock Inventor

Tank Num: 004
Container Num: TK-4
Year Installed: 1960
Tank Capacity: 00010000
Tank Used for: PRODUCT
Type of Fuel: Not reported
Container Construction Thickness: Not reported
Leak Detection: Stock Inventor

Tank Num: 005
Container Num: TK-5
Year Installed: 1960
Tank Capacity: 00010000
Tank Used for: WASTE
Type of Fuel: WASTE OIL
Container Construction Thickness: Not reported
Leak Detection: None

Tank Num: 006
Container Num: TK-6
Year Installed: 1970
Tank Capacity: 00000280
Tank Used for: PRODUCT
Type of Fuel: DIESEL
Container Construction Thickness: Not reported
Leak Detection: Stock Inventor

Map ID
 Direction
 Distance
 Elevation

MAP FINDINGS

Site

Database(s)

EDR ID Number
 EPA ID Number

AR259
South
1/8-1/4
0.224 mi.
1181 ft.

L.A.C.M.T.A.
1016 E 6TH ST
LOS ANGELES, CA 90021

Site 4 of 14 in cluster AR

HIST UST
HAZNET
HAZMAT
HWTS

S113002870
N/A

Relative:
Lower
Actual:
254 ft.

HIST UST:
 Name: DIVISION 1 - ALAMEDA
 Address: 1016 E 6TH STREET
 City,State,Zip: LOS ANGELES, CA 90031
 File Number: 00028768
 URL: <http://geotracker.waterboards.ca.gov/ustpdfs/pdf/00028768.pdf>
 Region: Not reported
 Facility ID: Not reported
 Facility Type: Not reported
 Other Type: Not reported
 Contact Name: Not reported
 Telephone: Not reported
 Owner Name: Not reported
 Owner Address: Not reported
 Owner City,St,Zip: Not reported
 Total Tanks: Not reported

Tank Num: Not reported
 Container Num: Not reported
 Year Installed: Not reported
 Tank Capacity: Not reported
 Tank Used for: Not reported
 Type of Fuel: Not reported
 Container Construction Thickness: Not reported
 Leak Detection: Not reported

[Click here for Geo Tracker PDF:](#)

HAZNET:
 Name: L.A.C.M.T.A.
 Address: 1016 E 6TH ST
 Address 2: Not reported
 City,State,Zip: LOS ANGELES, CA 900122913
 Contact: JAMES JIMENEZ
 Telephone: 2139225870
 Mailing Name: Not reported
 Mailing Address: 470 BAUCHET STREET

Year: 2019
 Gepaid: CAD980814040
 TSD EPA ID: CAT080013352
 CA Waste Code: 222 - Oil/water separation sludge
 Disposal Method: H039 - Other Recovery Of Reclamation For Reuse Including Acid Regeneration, Organics Recovery Ect
 Tons: 183.48000

Year: 2019
 Gepaid: CAD980814040
 TSD EPA ID: AZR000520304
 CA Waste Code: 352 - Other organic solids
 Disposal Method: H141 - Storage, Bulking, And/Or Transfer Off Site--No Treatment/Reovery (H010-H129) Or (H131-H135)
 Tons: 1.32000

Map ID
Direction
Distance
Elevation

MAP FINDINGS

Site

Database(s)

EDR ID Number
EPA ID Number

L.A.C.M.T.A. (Continued)

S113002870

Year:	2019
Gepaid:	CAD980814040
TSD EPA ID:	AZR000520304
CA Waste Code:	343 - Unspecified organic liquid mixture
Disposal Method:	H141 - Storage, Bulking, And/Or Transfer Off Site--No Treatment/Reovery (H010-H129) Or (H131-H135)
Tons:	0.34000
Year:	2019
Gepaid:	CAD980814040
TSD EPA ID:	CAT080013352
CA Waste Code:	133 - Aqueous solution with total organic residues 10 percent or more
Disposal Method:	H039 - Other Recovery Of Reclamation For Reuse Including Acid Regeneration, Organics Recovery Ect
Tons:	14.34480
Year:	2019
Gepaid:	CAD980814040
TSD EPA ID:	CAD008252405
CA Waste Code:	214 - Unspecified solvent mixture
Disposal Method:	H061 - Fuel Blending Prior To Energy Recovery At Another Site
Tons:	0.19800
Year:	2018
Gepaid:	CAD980814040
TSD EPA ID:	AZR000520304
CA Waste Code:	352 - Other organic solids
Disposal Method:	H141 - Storage, Bulking, And/Or Transfer Off Site--No Treatment/Reovery (H010-H129) Or (H131-H135)
Tons:	1.25000
Year:	2018
Gepaid:	CAD980814040
TSD EPA ID:	AZR000501510
CA Waste Code:	352 - Other organic solids
Disposal Method:	H141 - Storage, Bulking, And/Or Transfer Off Site--No Treatment/Reovery (H010-H129) Or (H131-H135)
Tons:	0.20000
Year:	2018
Gepaid:	CAD980814040
TSD EPA ID:	CAD008252405
CA Waste Code:	214 - Unspecified solvent mixture
Disposal Method:	H061 - Fuel Blending Prior To Energy Recovery At Another Site
Tons:	0.27000
Year:	2018
Gepaid:	CAD980814040
TSD EPA ID:	CAT080013352
CA Waste Code:	222 - Oil/water separation sludge
Disposal Method:	H039 - Other Recovery Of Reclamation For Reuse Including Acid Regeneration, Organics Recovery Ect
Tons:	181.39500
Year:	2018
Gepaid:	CAD980814040
TSD EPA ID:	CAT080013352

Map ID
Direction
Distance
Elevation

MAP FINDINGS

Site

Database(s)

EDR ID Number
EPA ID Number

L.A.C.M.T.A. (Continued)

S113002870

CA Waste Code: 133 - Aqueous solution with total organic residues 10 percent or more
Disposal Method: H039 - Other Recovery Of Reclamation For Reuse Including Acid
Regeneration, Organics Recovery Ect
Tons: 12.11385

[Click this hyperlink](#) while viewing on your computer to access
271 additional CA HAZNET: record(s) in the EDR Site Report.

Additional Info:

Year: 2017
Gen EPA ID: CAD980814040

Shipment Date: 20171227
Creation Date: 8/3/2018 18:30:42
Receipt Date: 20171227
Manifest ID: 017748116JJK
Trans EPA ID: CAD028277036
Trans Name: ASBURY ENVIRONMENTAL SERVICES
Trans 2 EPA ID: Not reported
Trans 2 Name: Not reported
TSDf EPA ID: CAT080013352
Trans Name: DEMENNO / KERDOON
TSDf Alt EPA ID: Not reported
TSDf Alt Name: Not reported
Waste Code Description: 133 - Aqueous solution with 10% or more total organic residues
RCRA Code: Not reported
Meth Code: H039 - Other Recovery Of Reclamation For Reuse Including Acid
Regeneration, Organics Recovery Ect

Quantity Tons: 0.6255
Waste Quantity: 150
Quantity Unit: G
Additional Code 1: Not reported
Additional Code 2: Not reported
Additional Code 3: Not reported
Additional Code 4: Not reported
Additional Code 5: Not reported

Shipment Date: 20171220
Creation Date: 10/16/2018 18:31:31
Receipt Date: 20180103
Manifest ID: 003522217GBF
Trans EPA ID: CAL000224539
Trans Name: FRS ENVIRONMENTAL INC
Trans 2 EPA ID: CAD980585293
Trans 2 Name: INDUSTRIAL WASTE UTILIZATION
TSDf EPA ID: AZR000501510
Trans Name: AA SYDCOL
TSDf Alt EPA ID: Not reported
TSDf Alt Name: Not reported
Waste Code Description: 134 - Aqueous solution with <10% total organic residues
RCRA Code: Not reported
Meth Code: H141 - Storage, Bulking, And/Or Transfer Off Site--No
Treatment/Reovery (H010-H129) Or (H131-H135)

Quantity Tons: 0.21
Waste Quantity: 50
Quantity Unit: G

Map ID
 Direction
 Distance
 Elevation

MAP FINDINGS

Site

Database(s)

EDR ID Number
 EPA ID Number

L.A.C.M.T.A. (Continued)

S113002870

Additional Code 1:	Not reported
Additional Code 2:	Not reported
Additional Code 3:	Not reported
Additional Code 4:	Not reported
Additional Code 5:	Not reported
Shipment Date:	20171202
Creation Date:	6/13/2018 18:31:03
Receipt Date:	20171204
Manifest ID:	017731946JJK
Trans EPA ID:	CAD028277036
Trans Name:	ASBURY ENVIRONMENTAL SERVICES
Trans 2 EPA ID:	Not reported
Trans 2 Name:	Not reported
TSDf EPA ID:	CAT080013352
Trans Name:	DEMENNO / KERDOON
TSDf Alt EPA ID:	Not reported
TSDf Alt Name:	Not reported
Waste Code Description:	133 - Aqueous solution with 10% or more total organic residues
RCRA Code:	Not reported
Meth Code:	H039 - Other Recovery Of Reclamation For Reuse Including Acid Regeneration, Organics Recovery Ect
Quantity Tons:	0.417
Waste Quantity:	100
Quantity Unit:	G
Additional Code 1:	Not reported
Additional Code 2:	Not reported
Additional Code 3:	Not reported
Additional Code 4:	Not reported
Additional Code 5:	Not reported
Shipment Date:	20171121
Creation Date:	10/18/2018 18:30:14
Receipt Date:	20171213
Manifest ID:	003522112GBF
Trans EPA ID:	CAL000224539
Trans Name:	FRS ENVIRONMENTAL INC
Trans 2 EPA ID:	CAD980585293
Trans 2 Name:	INDUSTRIAL WASTE UTILIZATION
TSDf EPA ID:	AZR000501510
Trans Name:	AA SYDCOL
TSDf Alt EPA ID:	Not reported
TSDf Alt Name:	Not reported
Waste Code Description:	134 - Aqueous solution with <10% total organic residues
RCRA Code:	Not reported
Meth Code:	H141 - Storage, Bulking, And/Or Transfer Off Site--No Treatment/Reovery (H010-H129) Or (H131-H135)
Quantity Tons:	0.231
Waste Quantity:	55
Quantity Unit:	G
Additional Code 1:	Not reported
Additional Code 2:	Not reported
Additional Code 3:	Not reported
Additional Code 4:	Not reported
Additional Code 5:	Not reported
Shipment Date:	20171121

Map ID
Direction
Distance
Elevation

MAP FINDINGS

Site

Database(s)

EDR ID Number
EPA ID Number

L.A.C.M.T.A. (Continued)

S113002870

Creation Date: 6/13/2018 18:30:46
Receipt Date: 20171121
Manifest ID: 013118826JJK
Trans EPA ID: CAR000168229
Trans Name: HAZARDOUS TECHNOLOGIES INC
Trans 2 EPA ID: Not reported
Trans 2 Name: Not reported
TSDf EPA ID: CAT080013352
Trans Name: DEMENNO/KERDOON
TSDf Alt EPA ID: Not reported
TSDf Alt Name: Not reported
Waste Code Description: 222 - Oil/water separation sludge
RCRA Code: Not reported
Meth Code: H039 - Other Recovery Of Reclamation For Reuse Including Acid
Regeneration, Organics Recovery Ect
Quantity Tons: 7.089
Waste Quantity: 1700
Quantity Unit: G
Additional Code 1: Not reported
Additional Code 2: Not reported
Additional Code 3: Not reported
Additional Code 4: Not reported
Additional Code 5: Not reported
Shipment Date: 20171031
Creation Date: 7/12/2018 18:30:29
Receipt Date: 20171101
Manifest ID: 003522038GBF
Trans EPA ID: CAL000224539
Trans Name: FRS ENVIRONMENTAL INC
Trans 2 EPA ID: CAD980585293
Trans 2 Name: INDUSTRIAL WASTE UTILIZATION
TSDf EPA ID: AZR000501510
Trans Name: AA SYDCOL
TSDf Alt EPA ID: Not reported
TSDf Alt Name: Not reported
Waste Code Description: 352 - Other organic solids
RCRA Code: Not reported
Meth Code: H141 - Storage, Bulking, And/Or Transfer Off Site--No
Treatment/Reovery (H010-H129) Or (H131-H135)
Quantity Tons: 0.65
Waste Quantity: 1300
Quantity Unit: P
Additional Code 1: Not reported
Additional Code 2: Not reported
Additional Code 3: Not reported
Additional Code 4: Not reported
Additional Code 5: Not reported
Shipment Date: 20171030
Creation Date: 6/13/2018 18:30:34
Receipt Date: 20171030
Manifest ID: 013118755JJK
Trans EPA ID: CAR000168229
Trans Name: HAZARDOUS TECHNOLOGIES INC
Trans 2 EPA ID: Not reported
Trans 2 Name: Not reported

Map ID
Direction
Distance
Elevation

MAP FINDINGS

Site

Database(s)

EDR ID Number
EPA ID Number

L.A.C.M.T.A. (Continued)

S113002870

TSDF EPA ID: CAT080013352
Trans Name: DEMENNO/KERDOON
TSDF Alt EPA ID: Not reported
TSDF Alt Name: Not reported
Waste Code Description: 222 - Oil/water separation sludge
RCRA Code: Not reported
Meth Code: H039 - Other Recovery Of Reclamation For Reuse Including Acid
Regeneration, Organics Recovery Ect
Quantity Tons: 12.51
Waste Quantity: 3000
Quantity Unit: G
Additional Code 1: Not reported
Additional Code 2: Not reported
Additional Code 3: Not reported
Additional Code 4: Not reported
Additional Code 5: Not reported
Shipment Date: 20171024
Creation Date: 7/16/2018 18:31:15
Receipt Date: 20171109
Manifest ID: 003522012GBF
Trans EPA ID: CAL000224539
Trans Name: FRS ENVIRONMENTAL INC
Trans 2 EPA ID: CAD980585293
Trans 2 Name: INDUSTRIAL WASTE UTILIZATION
TSDF EPA ID: AZR000501510
Trans Name: AA SYDCOL
TSDF Alt EPA ID: Not reported
TSDF Alt Name: Not reported
Waste Code Description: 134 - Aqueous solution with <10% total organic residues
RCRA Code: Not reported
Meth Code: H141 - Storage, Bulking, And/Or Transfer Off Site--No
Treatment/Reovery (H010-H129) Or (H131-H135)
Quantity Tons: 0.21
Waste Quantity: 50
Quantity Unit: G
Additional Code 1: Not reported
Additional Code 2: Not reported
Additional Code 3: Not reported
Additional Code 4: Not reported
Additional Code 5: Not reported
Shipment Date: 20171017
Creation Date: 6/13/2018 18:30:46
Receipt Date: 20171017
Manifest ID: 017727160JJK
Trans EPA ID: CAD028277036
Trans Name: ASBURY ENVIRONMENTAL SERVICES
Trans 2 EPA ID: Not reported
Trans 2 Name: Not reported
TSDF EPA ID: CAT080013352
Trans Name: DEMENNO / KERDOON
TSDF Alt EPA ID: Not reported
TSDF Alt Name: Not reported
Waste Code Description: 133 - Aqueous solution with 10% or more total organic residues
RCRA Code: Not reported
Meth Code: H039 - Other Recovery Of Reclamation For Reuse Including Acid

Map ID
Direction
Distance
Elevation

MAP FINDINGS

Site

Database(s)

EDR ID Number
EPA ID Number

L.A.C.M.T.A. (Continued)

S113002870

Regeneration, Organics Recovery Ect
Quantity Tons: 0.417
Waste Quantity: 100
Quantity Unit: G
Additional Code 1: Not reported
Additional Code 2: Not reported
Additional Code 3: Not reported
Additional Code 4: Not reported
Additional Code 5: Not reported

Shipment Date: 20170927
Creation Date: 11/8/2018 18:30:45
Receipt Date: 20171012
Manifest ID: 003521938GBF
Trans EPA ID: CAL000224539
Trans Name: FRS ENVIRONMENTAL INC
Trans 2 EPA ID: CAD980585293
Trans 2 Name: INDUSTRIAL WASTE UTILIZATION
TSDf EPA ID: AZR000501510
Trans Name: AA SYDCOL
TSDf Alt EPA ID: Not reported
TSDf Alt Name: Not reported
Waste Code Description: 134 - Aqueous solution with <10% total organic residues
RCRA Code: Not reported
Meth Code: H141 - Storage, Bulking, And/Or Transfer Off Site--No Treatment/Reovery (H010-H129) Or (H131-H135)

Quantity Tons: 0.273
Waste Quantity: 65
Quantity Unit: G
Additional Code 1: Not reported
Additional Code 2: Not reported
Additional Code 3: Not reported
Additional Code 4: Not reported
Additional Code 5: Not reported

Additional Info:
Year: 2006
Gen EPA ID: CAD980814040

Shipment Date: 20061228
Creation Date: 4/19/2007 18:32:02
Receipt Date: 20061228
Manifest ID: 000417328JJK
Trans EPA ID: CAR000053405
Trans Name: ISLAND ENVIRONMENTAL SERVICES
Trans 2 EPA ID: Not reported
Trans 2 Name: Not reported
TSDf EPA ID: CAT080013352
Trans Name: DEMENNO/KERDOON
TSDf Alt EPA ID: Not reported
TSDf Alt Name: Not reported
Waste Code Description: 222 - Oil/water separation sludge
RCRA Code: Not reported
Meth Code: H135 - Discharge To Sewer/Potw Or Npdes(With Prior Storage--With Or Without Treatment)

Quantity Tons: 4.17
Waste Quantity: 1000

Map ID
 Direction
 Distance
 Elevation

MAP FINDINGS

Site

Database(s)

EDR ID Number
 EPA ID Number

L.A.C.M.T.A. (Continued)

S113002870

Quantity Unit:	G
Additional Code 1:	Not reported
Additional Code 2:	Not reported
Additional Code 3:	Not reported
Additional Code 4:	Not reported
Additional Code 5:	Not reported
Shipment Date:	20061222
Creation Date:	4/19/2007 18:31:54
Receipt Date:	20061222
Manifest ID:	001596164JJK
Trans EPA ID:	CAD028277036
Trans Name:	ASBURY ENVIRONMENTAL SERVICES
Trans 2 EPA ID:	Not reported
Trans 2 Name:	Not reported
TSDf EPA ID:	CAT080013352
Trans Name:	DEMENNO / KERDOON
TSDf Alt EPA ID:	Not reported
TSDf Alt Name:	Not reported
Waste Code Description:	133 - Aqueous solution with 10% or more total organic residues
RCRA Code:	Not reported
Meth Code:	H039 - Other Recovery Of Reclamation For Reuse Including Acid Regeneration, Organics Recovery Ect
Quantity Tons:	1.668
Waste Quantity:	400
Quantity Unit:	G
Additional Code 1:	Not reported
Additional Code 2:	Not reported
Additional Code 3:	Not reported
Additional Code 4:	Not reported
Additional Code 5:	Not reported
Shipment Date:	20061219
Creation Date:	9/20/2007 18:30:23
Receipt Date:	20061219
Manifest ID:	000577965JJK
Trans EPA ID:	CAD008252405
Trans Name:	PACIFIC COAST LACQUER
Trans 2 EPA ID:	Not reported
Trans 2 Name:	Not reported
TSDf EPA ID:	CAD008252405
Trans Name:	PACIFIC RESOURCE RECOVERY
TSDf Alt EPA ID:	Not reported
TSDf Alt Name:	Not reported
Waste Code Description:	352 - Other organic solids
RCRA Code:	Not reported
Meth Code:	H141 - Storage, Bulking, And/Or Transfer Off Site--No Treatment/Reovery (H010-H129) Or (H131-H135)
Quantity Tons:	0.35
Waste Quantity:	700
Quantity Unit:	P
Additional Code 1:	Not reported
Additional Code 2:	Not reported
Additional Code 3:	Not reported
Additional Code 4:	Not reported
Additional Code 5:	Not reported

Map ID
Direction
Distance
Elevation

MAP FINDINGS

Site

Database(s)

EDR ID Number
EPA ID Number

L.A.C.M.T.A. (Continued)

S113002870

Shipment Date:	20061219
Creation Date:	9/20/2007 18:30:23
Receipt Date:	20061219
Manifest ID:	000577965JJK
Trans EPA ID:	CAD008252405
Trans Name:	PACIFIC COAST LACQUER
Trans 2 EPA ID:	Not reported
Trans 2 Name:	Not reported
TSDf EPA ID:	CAD008252405
Trans Name:	PACIFIC RESOURCE RECOVERY
TSDf Alt EPA ID:	Not reported
TSDf Alt Name:	Not reported
Waste Code Description:	352 - Other organic solids
RCRA Code:	Not reported
Meth Code:	H141 - Storage, Bulking, And/Or Transfer Off Site--No Treatment/Reovery (H010-H129) Or (H131-H135)
Quantity Tons:	0.05
Waste Quantity:	100
Quantity Unit:	P
Additional Code 1:	Not reported
Additional Code 2:	Not reported
Additional Code 3:	Not reported
Additional Code 4:	Not reported
Additional Code 5:	Not reported
Shipment Date:	20061215
Creation Date:	4/19/2007 18:31:22
Receipt Date:	20061215
Manifest ID:	000416908JJK
Trans EPA ID:	CAR000053405
Trans Name:	ISLAND ENVIRONMENTAL SERVICES
Trans 2 EPA ID:	Not reported
Trans 2 Name:	Not reported
TSDf EPA ID:	CAT080013352
Trans Name:	DEMENNO/KERDOON
TSDf Alt EPA ID:	Not reported
TSDf Alt Name:	Not reported
Waste Code Description:	222 - Oil/water separation sludge
RCRA Code:	Not reported
Meth Code:	H135 - Discharge To Sewer/Potw Or Npdes(With Prior Storage--With Or Without Treatment)
Quantity Tons:	16.68
Waste Quantity:	4000
Quantity Unit:	G
Additional Code 1:	Not reported
Additional Code 2:	Not reported
Additional Code 3:	Not reported
Additional Code 4:	Not reported
Additional Code 5:	Not reported
Shipment Date:	20061213
Creation Date:	4/19/2007 18:31:14
Receipt Date:	20061213
Manifest ID:	000416907JJK
Trans EPA ID:	CAR000053405
Trans Name:	ISLAND ENVIRONMENTAL SERVICES
Trans 2 EPA ID:	Not reported

Map ID
Direction
Distance
Elevation

MAP FINDINGS

Site

Database(s)

EDR ID Number
EPA ID Number

L.A.C.M.T.A. (Continued)

S113002870

Trans 2 Name:	Not reported
TSDF EPA ID:	CAT080013352
Trans Name:	DEMENNO/KERDOON
TSDF Alt EPA ID:	Not reported
TSDF Alt Name:	Not reported
Waste Code Description:	222 - Oil/water separation sludge
RCRA Code:	Not reported
Meth Code:	H135 - Discharge To Sewer/Potw Or Npdes(With Prior Storage--With Or Without Treatment)
Quantity Tons:	22.935
Waste Quantity:	5500
Quantity Unit:	G
Additional Code 1:	Not reported
Additional Code 2:	Not reported
Additional Code 3:	Not reported
Additional Code 4:	Not reported
Additional Code 5:	Not reported
Shipment Date:	20061129
Creation Date:	3/30/2007 13:34:03
Receipt Date:	20061129
Manifest ID:	001599317JJK
Trans EPA ID:	CAD028277036
Trans Name:	ASBURY ENVIRONMENTAL SERVICES
Trans 2 EPA ID:	Not reported
Trans 2 Name:	Not reported
TSDF EPA ID:	CAT080013352
Trans Name:	DEMENNO / KERDOON
TSDF Alt EPA ID:	Not reported
TSDF Alt Name:	Not reported
Waste Code Description:	133 - Aqueous solution with 10% or more total organic residues
RCRA Code:	Not reported
Meth Code:	H039 - Other Recovery Of Reclamation For Reuse Including Acid Regeneration, Organics Recovery Ect
Quantity Tons:	1.668
Waste Quantity:	400
Quantity Unit:	G
Additional Code 1:	Not reported
Additional Code 2:	Not reported
Additional Code 3:	Not reported
Additional Code 4:	Not reported
Additional Code 5:	Not reported
Shipment Date:	20061110
Creation Date:	3/30/2007 13:33:02
Receipt Date:	20061111
Manifest ID:	001598479JJK
Trans EPA ID:	CAD028277036
Trans Name:	ASBURY ENVIRONMENTAL SERVICES
Trans 2 EPA ID:	Not reported
Trans 2 Name:	Not reported
TSDF EPA ID:	CAT080013352
Trans Name:	DEMENNO/KERDOON
TSDF Alt EPA ID:	Not reported
TSDF Alt Name:	Not reported
Waste Code Description:	133 - Aqueous solution with 10% or more total organic residues
RCRA Code:	Not reported

Map ID
Direction
Distance
Elevation

MAP FINDINGS

Site

Database(s)

EDR ID Number
EPA ID Number

L.A.C.M.T.A. (Continued)

S113002870

Meth Code:	H039 - Other Recovery Of Reclamation For Reuse Including Acid Regeneration, Organics Recovery Ect
Quantity Tons:	2.085
Waste Quantity:	500
Quantity Unit:	G
Additional Code 1:	Not reported
Additional Code 2:	Not reported
Additional Code 3:	Not reported
Additional Code 4:	Not reported
Additional Code 5:	Not reported
Shipment Date:	20061109
Creation Date:	3/30/2007 13:33:02
Receipt Date:	20061109
Manifest ID:	000416753JJK
Trans EPA ID:	CAR000053405
Trans Name:	ISLAND ENVIRONMENTAL SERVICES
Trans 2 EPA ID:	Not reported
Trans 2 Name:	Not reported
TSDf EPA ID:	CAT080013352
Trans Name:	DEMENNO/KERDOON
TSDf Alt EPA ID:	Not reported
TSDf Alt Name:	Not reported
Waste Code Description:	222 - Oil/water separation sludge
RCRA Code:	Not reported
Meth Code:	H135 - Discharge To Sewer/Potw Or Npdes(With Prior Storage--With Or Without Treatment)
Quantity Tons:	8.34
Waste Quantity:	2000
Quantity Unit:	G
Additional Code 1:	Not reported
Additional Code 2:	Not reported
Additional Code 3:	Not reported
Additional Code 4:	Not reported
Additional Code 5:	Not reported
Shipment Date:	20061101
Creation Date:	3/30/2007 13:32:34
Receipt Date:	20061101
Manifest ID:	000416680JJK
Trans EPA ID:	CAR000053405
Trans Name:	ISLAND ENVIRONMENTAL SERVICES
Trans 2 EPA ID:	Not reported
Trans 2 Name:	Not reported
TSDf EPA ID:	CAT080013352
Trans Name:	DEMENNO/KERDOON
TSDf Alt EPA ID:	Not reported
TSDf Alt Name:	Not reported
Waste Code Description:	222 - Oil/water separation sludge
RCRA Code:	Not reported
Meth Code:	H135 - Discharge To Sewer/Potw Or Npdes(With Prior Storage--With Or Without Treatment)
Quantity Tons:	22.935
Waste Quantity:	5500
Quantity Unit:	G
Additional Code 1:	Not reported
Additional Code 2:	Not reported

Map ID
Direction
Distance
Elevation

MAP FINDINGS

Site

Database(s)

EDR ID Number
EPA ID Number

L.A.C.M.T.A. (Continued)

S113002870

Additional Code 3: Not reported
Additional Code 4: Not reported
Additional Code 5: Not reported

Additional Info:

Year: 2015
Gen EPA ID: CAD980814040

Shipment Date: 20151231
Creation Date: 3/4/2016 22:15:32
Receipt Date: 20151231
Manifest ID: 015161546JJK
Trans EPA ID: CAD028277036
Trans Name: ASBURY ENVIRONMENTAL SERVICES
Trans 2 EPA ID: Not reported
Trans 2 Name: Not reported
TSDf EPA ID: CAT080013352
Trans Name: DEMENNO / KERDOON
TSDf Alt EPA ID: Not reported
TSDf Alt Name: Not reported
Waste Code Description: 133 - Aqueous solution with 10% or more total organic residues
RCRA Code: Not reported
Meth Code: H039 - Other Recovery Of Reclamation For Reuse Including Acid
Regeneration, Organics Recovery Ect

Quantity Tons: 0.5838
Waste Quantity: 140
Quantity Unit: G
Additional Code 1: Not reported
Additional Code 2: Not reported
Additional Code 3: Not reported
Additional Code 4: Not reported
Additional Code 5: Not reported

Shipment Date: 20151222
Creation Date: 3/3/2016 22:15:11
Receipt Date: 20151222
Manifest ID: 013116358JJK
Trans EPA ID: CAR000168229
Trans Name: HAZARDOUS TECHNOLOGIES INC
Trans 2 EPA ID: Not reported
Trans 2 Name: Not reported
TSDf EPA ID: CAT080013352
Trans Name: DEMENNO/KERDOON
TSDf Alt EPA ID: Not reported
TSDf Alt Name: Not reported
Waste Code Description: 222 - Oil/water separation sludge
RCRA Code: Not reported
Meth Code: H039 - Other Recovery Of Reclamation For Reuse Including Acid
Regeneration, Organics Recovery Ect

Quantity Tons: 11.259
Waste Quantity: 2700
Quantity Unit: G
Additional Code 1: Not reported
Additional Code 2: Not reported
Additional Code 3: Not reported
Additional Code 4: Not reported
Additional Code 5: Not reported

Map ID
Direction
Distance
Elevation

MAP FINDINGS

Site

Database(s)

EDR ID Number
EPA ID Number

L.A.C.M.T.A. (Continued)

S113002870

Shipment Date: 20151218
Creation Date: 3/3/2016 22:15:11
Receipt Date: 20151218
Manifest ID: 015236130JJK
Trans EPA ID: CAD028277036
Trans Name: ASBURY ENVIRONMENTAL SERVICES
Trans 2 EPA ID: Not reported
Trans 2 Name: Not reported
TSDf EPA ID: CAT080013352
Trans Name: DEMENNO / KERDOON
TSDf Alt EPA ID: Not reported
TSDf Alt Name: Not reported
Waste Code Description: 133 - Aqueous solution with 10% or more total organic residues
RCRA Code: Not reported
Meth Code: H039 - Other Recovery Of Reclamation For Reuse Including Acid Regeneration, Organics Recovery Ect

Quantity Tons: 0.834
Waste Quantity: 200
Quantity Unit: G
Additional Code 1: Not reported
Additional Code 2: Not reported
Additional Code 3: Not reported
Additional Code 4: Not reported
Additional Code 5: Not reported

Shipment Date: 20151216
Creation Date: 9/30/2016 18:31:31
Receipt Date: 20151229
Manifest ID: 002737061GBF
Trans EPA ID: CAL000224539
Trans Name: FRS ENVIRONMENTAL INC
Trans 2 EPA ID: CAD980585293
Trans 2 Name: INDUSTRIAL WASTE UTILIZATION
TSDf EPA ID: AZR000501510
Trans Name: AA SYDCOL
TSDf Alt EPA ID: Not reported
TSDf Alt Name: Not reported
Waste Code Description: 134 - Aqueous solution with <10% total organic residues
RCRA Code: Not reported
Meth Code: H141 - Storage, Bulking, And/Or Transfer Off Site--No Treatment/Reovery (H010-H129) Or (H131-H135)

Quantity Tons: 0.189
Waste Quantity: 45
Quantity Unit: G
Additional Code 1: Not reported
Additional Code 2: Not reported
Additional Code 3: Not reported
Additional Code 4: Not reported
Additional Code 5: Not reported

Shipment Date: 20151201
Creation Date: 2/8/2016 22:17:27
Receipt Date: 20151201
Manifest ID: 015163693JJK
Trans EPA ID: CAD028277036
Trans Name: ASBURY ENVIRONMENTAL SERVICES
Trans 2 EPA ID: Not reported

Map ID
Direction
Distance
Elevation

MAP FINDINGS

Site

Database(s)

EDR ID Number
EPA ID Number

L.A.C.M.T.A. (Continued)

S113002870

Trans 2 Name:	Not reported
TSDf EPA ID:	CAT080013352
Trans Name:	DEMENNO / KERDOON
TSDf Alt EPA ID:	Not reported
TSDf Alt Name:	Not reported
Waste Code Description:	133 - Aqueous solution with 10% or more total organic residues
RCRA Code:	Not reported
Meth Code:	H039 - Other Recovery Of Reclamation For Reuse Including Acid Regeneration, Organics Recovery Ect
Quantity Tons:	1.4595
Waste Quantity:	350
Quantity Unit:	G
Additional Code 1:	Not reported
Additional Code 2:	Not reported
Additional Code 3:	Not reported
Additional Code 4:	Not reported
Additional Code 5:	Not reported
Shipment Date:	20151113
Creation Date:	1/21/2016 22:15:47
Receipt Date:	20151113
Manifest ID:	013116274JJK
Trans EPA ID:	CAR000168229
Trans Name:	HAZARDOUS TECHNOLOGIES INC
Trans 2 EPA ID:	Not reported
Trans 2 Name:	Not reported
TSDf EPA ID:	CAT080013352
Trans Name:	DEMENNO/KERDOON
TSDf Alt EPA ID:	Not reported
TSDf Alt Name:	Not reported
Waste Code Description:	222 - Oil/water separation sludge
RCRA Code:	Not reported
Meth Code:	H039 - Other Recovery Of Reclamation For Reuse Including Acid Regeneration, Organics Recovery Ect
Quantity Tons:	17.514
Waste Quantity:	4200
Quantity Unit:	G
Additional Code 1:	Not reported
Additional Code 2:	Not reported
Additional Code 3:	Not reported
Additional Code 4:	Not reported
Additional Code 5:	Not reported
Shipment Date:	20151106
Creation Date:	5/23/2016 18:30:23
Receipt Date:	20151116
Manifest ID:	015014066JJK
Trans EPA ID:	CAD072953771
Trans Name:	UNITED PUMPING SERVICE INC
Trans 2 EPA ID:	CAD980585293
Trans 2 Name:	INDUSTRIAL WASTE UTILIZATION
TSDf EPA ID:	AZR000501510
Trans Name:	AA SYDCOL LLC
TSDf Alt EPA ID:	Not reported
TSDf Alt Name:	Not reported
Waste Code Description:	352 - Other organic solids
RCRA Code:	Not reported

Map ID
Direction
Distance
Elevation

MAP FINDINGS

Site

Database(s)

EDR ID Number
EPA ID Number

L.A.C.M.T.A. (Continued)

S113002870

Meth Code:	H141 - Storage, Bulking, And/Or Transfer Off Site--No Treatment/Reovery (H010-H129) Or (H131-H135)
Quantity Tons:	0.15
Waste Quantity:	300
Quantity Unit:	P
Additional Code 1:	Not reported
Additional Code 2:	Not reported
Additional Code 3:	Not reported
Additional Code 4:	Not reported
Additional Code 5:	Not reported
Shipment Date:	20151106
Creation Date:	5/23/2016 18:30:23
Receipt Date:	20151116
Manifest ID:	015014066JJK
Trans EPA ID:	CAD072953771
Trans Name:	UNITED PUMPING SERVICE INC
Trans 2 EPA ID:	CAD980585293
Trans 2 Name:	INDUSTRIAL WASTE UTILIZATION
TSDf EPA ID:	AZR000501510
Trans Name:	AA SYDCOL LLC
TSDf Alt EPA ID:	Not reported
TSDf Alt Name:	Not reported
Waste Code Description:	352 - Other organic solids
RCRA Code:	Not reported
Meth Code:	H141 - Storage, Bulking, And/Or Transfer Off Site--No Treatment/Reovery (H010-H129) Or (H131-H135)
Quantity Tons:	0.1
Waste Quantity:	200
Quantity Unit:	P
Additional Code 1:	Not reported
Additional Code 2:	Not reported
Additional Code 3:	Not reported
Additional Code 4:	Not reported
Additional Code 5:	Not reported
Shipment Date:	20151028
Creation Date:	1/11/2016 22:16:05
Receipt Date:	20151028
Manifest ID:	013116236JJK
Trans EPA ID:	CAR000168229
Trans Name:	HAZARDOUS TECHNOLOGIES INC
Trans 2 EPA ID:	Not reported
Trans 2 Name:	Not reported
TSDf EPA ID:	CAT080013352
Trans Name:	DEMENNO/KERDOON
TSDf Alt EPA ID:	Not reported
TSDf Alt Name:	Not reported
Waste Code Description:	222 - Oil/water separation sludge
RCRA Code:	Not reported
Meth Code:	H039 - Other Recovery Of Reclamation For Reuse Including Acid Regeneration, Organics Recovery Ect
Quantity Tons:	18.765
Waste Quantity:	4500
Quantity Unit:	G
Additional Code 1:	Not reported
Additional Code 2:	Not reported

Map ID
Direction
Distance
Elevation

MAP FINDINGS

Site

Database(s)

EDR ID Number
EPA ID Number

L.A.C.M.T.A. (Continued)

S113002870

Additional Code 3: Not reported
Additional Code 4: Not reported
Additional Code 5: Not reported

Shipment Date: 20151022
Creation Date: 7/14/2016 18:31:06
Receipt Date: 20151123
Manifest ID: 002736625GBF
Trans EPA ID: CAL000224539
Trans Name: FRS ENVIRONMENTAL INC
Trans 2 EPA ID: CAD980585293
Trans 2 Name: INDUSTRIAL WASTE UTILIZATION
TSDf EPA ID: AZR000501510
Trans Name: AA SYDCOL
TSDf Alt EPA ID: Not reported
TSDf Alt Name: Not reported
Waste Code Description: 134 - Aqueous solution with <10% total organic residues
RCRA Code: Not reported
Meth Code: H141 - Storage, Bulking, And/Or Transfer Off Site--No Treatment/Reovery (H010-H129) Or (H131-H135)

Quantity Tons: 0.273
Waste Quantity: 65
Quantity Unit: G
Additional Code 1: Not reported
Additional Code 2: Not reported
Additional Code 3: Not reported
Additional Code 4: Not reported
Additional Code 5: Not reported

Additional Info:
Year: 1994
Gen EPA ID: CAD980814040

Shipment Date: 19941207
Creation Date: 3/28/1996 0:00:00
Receipt Date: 19941207
Manifest ID: 93701899
Trans EPA ID: CAD028277036
Trans Name: Not reported
Trans 2 EPA ID: Not reported
Trans 2 Name: Not reported
TSDf EPA ID: CAT080013352
Trans Name: Not reported
TSDf Alt EPA ID: CAT080013352
TSDf Alt Name: Not reported
Waste Code Description: 135 - Unspecified aqueous solution
RCRA Code: Not reported
Meth Code: R01 - Recycler
Quantity Tons: 1.47
Waste Quantity: 350
Quantity Unit: G
Additional Code 1: Not reported
Additional Code 2: Not reported
Additional Code 3: Not reported
Additional Code 4: Not reported
Additional Code 5: Not reported

Map ID
Direction
Distance
Elevation

MAP FINDINGS

Site

Database(s)

EDR ID Number
EPA ID Number

L.A.C.M.T.A. (Continued)

S113002870

Shipment Date: 19941206
Creation Date: 3/28/1996 0:00:00
Receipt Date: 19941206
Manifest ID: 93349952
Trans EPA ID: CAD072953771
Trans Name: Not reported
Trans 2 EPA ID: Not reported
Trans 2 Name: Not reported
TSDf EPA ID: CAD008252405
Trans Name: Not reported
TSDf Alt EPA ID: CAD008252405
TSDf Alt Name: Not reported
Waste Code Description: 212 - Oxygenated solvents (acetone, butanol, ethyl acetate, etc.
RCRA Code: D001
Meth Code: R01 - Recycler
Quantity Tons: 0.099
Waste Quantity: 30
Quantity Unit: G
Additional Code 1: Not reported
Additional Code 2: Not reported
Additional Code 3: Not reported
Additional Code 4: Not reported
Additional Code 5: Not reported

Shipment Date: 19941206
Creation Date: 3/28/1996 0:00:00
Receipt Date: 19941206
Manifest ID: 93349952
Trans EPA ID: CAD072953771
Trans Name: Not reported
Trans 2 EPA ID: Not reported
Trans 2 Name: Not reported
TSDf EPA ID: CAD008252405
Trans Name: Not reported
TSDf Alt EPA ID: CAD008252405
TSDf Alt Name: Not reported
Waste Code Description: 352 - Other organic solids
RCRA Code: Not reported
Meth Code: T03 - Treatment, Incineration
Quantity Tons: 0.6
Waste Quantity: 1200
Quantity Unit: P
Additional Code 1: Not reported
Additional Code 2: Not reported
Additional Code 3: Not reported
Additional Code 4: Not reported
Additional Code 5: Not reported

Shipment Date: 19941206
Creation Date: 3/28/1996 0:00:00
Receipt Date: 19941206
Manifest ID: 93349952
Trans EPA ID: CAD072953771
Trans Name: Not reported
Trans 2 EPA ID: Not reported
Trans 2 Name: Not reported
TSDf EPA ID: CAD008252405

Map ID
Direction
Distance
Elevation

MAP FINDINGS

Site

Database(s)

EDR ID Number
EPA ID Number

L.A.C.M.T.A. (Continued)

S113002870

Trans Name: Not reported
TSDF Alt EPA ID: CAD008252405
TSDF Alt Name: Not reported
Waste Code Description: 213 - Hydrocarbon solvents (benzene, hexane, Stoddard, etc.)
RCRA Code: D001
Meth Code: R01 - Recycler
Quantity Tons: 0.1251
Waste Quantity: 30
Quantity Unit: G
Additional Code 1: Not reported
Additional Code 2: Not reported
Additional Code 3: Not reported
Additional Code 4: Not reported
Additional Code 5: Not reported

Shipment Date: 19941128
Creation Date: 3/28/1996 0:00:00
Receipt Date: 19941128
Manifest ID: 95249172
Trans EPA ID: CAD028277036
Trans Name: Not reported
Trans 2 EPA ID: Not reported
Trans 2 Name: Not reported
TSDF EPA ID: CAT080013352
Trans Name: Not reported
TSDF Alt EPA ID: CAT080013352
TSDF Alt Name: Not reported
Waste Code Description: 222 - Oil/water separation sludge
RCRA Code: Not reported
Meth Code: R01 - Recycler
Quantity Tons: 18.765
Waste Quantity: 4500
Quantity Unit: G
Additional Code 1: Not reported
Additional Code 2: Not reported
Additional Code 3: Not reported
Additional Code 4: Not reported
Additional Code 5: Not reported

Shipment Date: 19941123
Creation Date: 3/28/1996 0:00:00
Receipt Date: 19941123
Manifest ID: 93558904
Trans EPA ID: CAD980694848
Trans Name: Not reported
Trans 2 EPA ID: Not reported
Trans 2 Name: Not reported
TSDF EPA ID: CAD099452708
Trans Name: Not reported
TSDF Alt EPA ID: CAD099452708
TSDF Alt Name: Not reported
Waste Code Description: 221 - Waste oil and mixed oil
RCRA Code: Not reported
Meth Code: R01 - Recycler
Quantity Tons: 6.8362
Waste Quantity: 1799
Quantity Unit: G

Map ID
Direction
Distance
Elevation

MAP FINDINGS

Site

Database(s)

EDR ID Number
EPA ID Number

L.A.C.M.T.A. (Continued)

S113002870

Additional Code 1:	Not reported
Additional Code 2:	Not reported
Additional Code 3:	Not reported
Additional Code 4:	Not reported
Additional Code 5:	Not reported
Shipment Date:	19941031
Creation Date:	3/28/1996 0:00:00
Receipt Date:	19941031
Manifest ID:	93703550
Trans EPA ID:	CAD028277036
Trans Name:	Not reported
Trans 2 EPA ID:	Not reported
Trans 2 Name:	Not reported
TSDf EPA ID:	CAT080013352
Trans Name:	Not reported
TSDf Alt EPA ID:	CAT080013352
TSDf Alt Name:	Not reported
Waste Code Description:	222 - Oil/water separation sludge
RCRA Code:	Not reported
Meth Code:	R01 - Recycler
Quantity Tons:	20.85
Waste Quantity:	5000
Quantity Unit:	G
Additional Code 1:	Not reported
Additional Code 2:	Not reported
Additional Code 3:	Not reported
Additional Code 4:	Not reported
Additional Code 5:	Not reported
Shipment Date:	19941028
Creation Date:	3/28/1996 0:00:00
Receipt Date:	19941028
Manifest ID:	93703559
Trans EPA ID:	CAD028277036
Trans Name:	Not reported
Trans 2 EPA ID:	Not reported
Trans 2 Name:	Not reported
TSDf EPA ID:	CAT080013352
Trans Name:	Not reported
TSDf Alt EPA ID:	CAT080013352
TSDf Alt Name:	Not reported
Waste Code Description:	222 - Oil/water separation sludge
RCRA Code:	Not reported
Meth Code:	R01 - Recycler
Quantity Tons:	6.255
Waste Quantity:	1500
Quantity Unit:	G
Additional Code 1:	Not reported
Additional Code 2:	Not reported
Additional Code 3:	Not reported
Additional Code 4:	Not reported
Additional Code 5:	Not reported
Shipment Date:	19941014
Creation Date:	3/28/1996 0:00:00
Receipt Date:	19941014

Map ID
Direction
Distance
Elevation

MAP FINDINGS

Site

Database(s)

EDR ID Number
EPA ID Number

L.A.C.M.T.A. (Continued)

S113002870

Manifest ID: 92604346
Trans EPA ID: CAD072953771
Trans Name: Not reported
Trans 2 EPA ID: Not reported
Trans 2 Name: Not reported
TSDF EPA ID: CAD008252405
Trans Name: Not reported
TSDF Alt EPA ID: CAD008252405
TSDF Alt Name: Not reported
Waste Code Description: 352 - Other organic solids
RCRA Code: Not reported
Meth Code: T03 - Treatment, Incineration
Quantity Tons: 0.8
Waste Quantity: 1600
Quantity Unit: P
Additional Code 1: Not reported
Additional Code 2: Not reported
Additional Code 3: Not reported
Additional Code 4: Not reported
Additional Code 5: Not reported

Shipment Date: 19941014
Creation Date: 3/28/1996 0:00:00
Receipt Date: 19941014
Manifest ID: 92604346
Trans EPA ID: CAD072953771
Trans Name: Not reported
Trans 2 EPA ID: Not reported
Trans 2 Name: Not reported
TSDF EPA ID: CAD008252405
Trans Name: Not reported
TSDF Alt EPA ID: CAD008252405
TSDF Alt Name: Not reported
Waste Code Description: 213 - Hydrocarbon solvents (benzene, hexane, Stoddard, etc.
RCRA Code: D001
Meth Code: R01 - Recycler
Quantity Tons: 0.2293
Waste Quantity: 55
Quantity Unit: G
Additional Code 1: Not reported
Additional Code 2: Not reported
Additional Code 3: Not reported
Additional Code 4: Not reported
Additional Code 5: Not reported

Additional Info:
Year: 2010
Gen EPA ID: CAD980814040

Shipment Date: 20101223
Creation Date: 2/23/2011 18:30:25
Receipt Date: 20101227
Manifest ID: 008029106JJK
Trans EPA ID: CAD028277036
Trans Name: ASBURY ENVIRONMENTAL SERVICES
Trans 2 EPA ID: Not reported
Trans 2 Name: Not reported

Map ID
Direction
Distance
Elevation

MAP FINDINGS

Site

Database(s)

EDR ID Number
EPA ID Number

L.A.C.M.T.A. (Continued)

S113002870

TSDF EPA ID:	CAT080013352
Trans Name:	DEMENNO / KERDOON
TSDF Alt EPA ID:	Not reported
TSDF Alt Name:	Not reported
Waste Code Description:	133 - Aqueous solution with 10% or more total organic residues
RCRA Code:	Not reported
Meth Code:	H039 - Other Recovery Of Reclamation For Reuse Including Acid Regeneration, Organics Recovery Ect
Quantity Tons:	0.9591
Waste Quantity:	230
Quantity Unit:	G
Additional Code 1:	Not reported
Additional Code 2:	Not reported
Additional Code 3:	Not reported
Additional Code 4:	Not reported
Additional Code 5:	Not reported
Shipment Date:	20101222
Creation Date:	2/23/2011 18:30:08
Receipt Date:	20101222
Manifest ID:	005722443JJK
Trans EPA ID:	CAD072953771
Trans Name:	UNITED PUMPING SERVICE INC
Trans 2 EPA ID:	Not reported
Trans 2 Name:	Not reported
TSDF EPA ID:	CAT080013352
Trans Name:	DEMENNO KERDOON
TSDF Alt EPA ID:	Not reported
TSDF Alt Name:	Not reported
Waste Code Description:	222 - Oil/water separation sludge
RCRA Code:	Not reported
Meth Code:	H039 - Other Recovery Of Reclamation For Reuse Including Acid Regeneration, Organics Recovery Ect
Quantity Tons:	14.595
Waste Quantity:	3500
Quantity Unit:	G
Additional Code 1:	Not reported
Additional Code 2:	Not reported
Additional Code 3:	Not reported
Additional Code 4:	Not reported
Additional Code 5:	Not reported
Shipment Date:	20101220
Creation Date:	2/23/2011 18:30:08
Receipt Date:	20101220
Manifest ID:	005722441JJK
Trans EPA ID:	CAD072953771
Trans Name:	UNITED PUMPING SERVICE INC
Trans 2 EPA ID:	Not reported
Trans 2 Name:	Not reported
TSDF EPA ID:	CAT080013352
Trans Name:	DEMENNO KERDOON
TSDF Alt EPA ID:	Not reported
TSDF Alt Name:	Not reported
Waste Code Description:	222 - Oil/water separation sludge
RCRA Code:	Not reported
Meth Code:	H039 - Other Recovery Of Reclamation For Reuse Including Acid

Map ID
Direction
Distance
Elevation

MAP FINDINGS

Site

Database(s)

EDR ID Number
EPA ID Number

L.A.C.M.T.A. (Continued)

S113002870

Regeneration, Organics Recovery Ect
Quantity Tons: 22.935
Waste Quantity: 5500
Quantity Unit: G
Additional Code 1: Not reported
Additional Code 2: Not reported
Additional Code 3: Not reported
Additional Code 4: Not reported
Additional Code 5: Not reported

Shipment Date: 20101210
Creation Date: 2/11/2011 18:30:08
Receipt Date: 20101210
Manifest ID: 008032705JJK
Trans EPA ID: CAD028277036
Trans Name: ASBURY ENVIRONMENTAL SERVICES
Trans 2 EPA ID: Not reported
Trans 2 Name: Not reported
TSDf EPA ID: CAT080013352
Trans Name: DEMENNO / KERDOON
TSDf Alt EPA ID: Not reported
TSDf Alt Name: Not reported
Waste Code Description: 133 - Aqueous solution with 10% or more total organic residues
RCRA Code: Not reported
Meth Code: H039 - Other Recovery Of Reclamation For Reuse Including Acid
Regeneration, Organics Recovery Ect

Quantity Tons: 1.0425
Waste Quantity: 250
Quantity Unit: G
Additional Code 1: Not reported
Additional Code 2: Not reported
Additional Code 3: Not reported
Additional Code 4: Not reported
Additional Code 5: Not reported

Shipment Date: 20101208
Creation Date: 5/26/2011 18:30:11
Receipt Date: 20101208
Manifest ID: 007734675JJK
Trans EPA ID: CAD008252405
Trans Name: PACIFIC RESOURCE RECOVERY
Trans 2 EPA ID: Not reported
Trans 2 Name: Not reported
TSDf EPA ID: CAD008252405
Trans Name: PACIFIC RESOURCE RECOVERY
TSDf Alt EPA ID: Not reported
TSDf Alt Name: Not reported
Waste Code Description: 352 - Other organic solids
RCRA Code: Not reported
Meth Code: H141 - Storage, Bulking, And/Or Transfer Off Site--No
Treatment/Reovery (H010-H129) Or (H131-H135)

Quantity Tons: 0.3
Waste Quantity: 600
Quantity Unit: P
Additional Code 1: Not reported
Additional Code 2: Not reported
Additional Code 3: Not reported

Map ID
Direction
Distance
Elevation

MAP FINDINGS

Site

Database(s)

EDR ID Number
EPA ID Number

L.A.C.M.T.A. (Continued)

S113002870

Additional Code 4:	Not reported
Additional Code 5:	Not reported
Shipment Date:	20101208
Creation Date:	5/26/2011 18:30:11
Receipt Date:	20101208
Manifest ID:	007734675JJK
Trans EPA ID:	CAD008252405
Trans Name:	PACIFIC RESOURCE RECOVERY
Trans 2 EPA ID:	Not reported
Trans 2 Name:	Not reported
TSDf EPA ID:	CAD008252405
Trans Name:	PACIFIC RESOURCE RECOVERY
TSDf Alt EPA ID:	Not reported
TSDf Alt Name:	Not reported
Waste Code Description:	352 - Other organic solids
RCRA Code:	Not reported
Meth Code:	H141 - Storage, Bulking, And/Or Transfer Off Site--No Treatment/Reovery (H010-H129) Or (H131-H135)
Quantity Tons:	0.1
Waste Quantity:	200
Quantity Unit:	P
Additional Code 1:	Not reported
Additional Code 2:	Not reported
Additional Code 3:	Not reported
Additional Code 4:	Not reported
Additional Code 5:	Not reported
Shipment Date:	20101208
Creation Date:	5/26/2011 18:30:11
Receipt Date:	20101208
Manifest ID:	007734675JJK
Trans EPA ID:	CAD008252405
Trans Name:	PACIFIC RESOURCE RECOVERY
Trans 2 EPA ID:	Not reported
Trans 2 Name:	Not reported
TSDf EPA ID:	CAD008252405
Trans Name:	PACIFIC RESOURCE RECOVERY
TSDf Alt EPA ID:	Not reported
TSDf Alt Name:	Not reported
Waste Code Description:	343 - Unspecified organic liquid mixture
RCRA Code:	Not reported
Meth Code:	H061 - Fuel Blending Prior To Energy Recovery At Another Site
Quantity Tons:	0.025
Waste Quantity:	50
Quantity Unit:	P
Additional Code 1:	Not reported
Additional Code 2:	Not reported
Additional Code 3:	Not reported
Additional Code 4:	Not reported
Additional Code 5:	Not reported
Shipment Date:	20101203
Creation Date:	2/8/2011 18:30:30
Receipt Date:	20101206
Manifest ID:	008032388JJK
Trans EPA ID:	CAD028277036

Map ID
Direction
Distance
Elevation

MAP FINDINGS

Site

Database(s)

EDR ID Number
EPA ID Number

L.A.C.M.T.A. (Continued)

S113002870

Trans Name:	ASBURY ENVIRONMENTAL SERVICES
Trans 2 EPA ID:	Not reported
Trans 2 Name:	Not reported
TSDf EPA ID:	CAT080013352
Trans Name:	DEMENNO / KERDOON
TSDf Alt EPA ID:	Not reported
TSDf Alt Name:	Not reported
Waste Code Description:	133 - Aqueous solution with 10% or more total organic residues
RCRA Code:	Not reported
Meth Code:	H039 - Other Recovery Of Reclamation For Reuse Including Acid Regeneration, Organics Recovery Ect
Quantity Tons:	1.7514
Waste Quantity:	420
Quantity Unit:	G
Additional Code 1:	Not reported
Additional Code 2:	Not reported
Additional Code 3:	Not reported
Additional Code 4:	Not reported
Additional Code 5:	Not reported
Shipment Date:	20101122
Creation Date:	1/12/2011 18:30:31
Receipt Date:	20101123
Manifest ID:	008032169JJK
Trans EPA ID:	CAD028277036
Trans Name:	ASBURY ENVIRONMENTAL SERVICES
Trans 2 EPA ID:	Not reported
Trans 2 Name:	Not reported
TSDf EPA ID:	CAT080013352
Trans Name:	DEMENNO / KERDOON
TSDf Alt EPA ID:	Not reported
TSDf Alt Name:	Not reported
Waste Code Description:	133 - Aqueous solution with 10% or more total organic residues
RCRA Code:	Not reported
Meth Code:	H039 - Other Recovery Of Reclamation For Reuse Including Acid Regeneration, Organics Recovery Ect
Quantity Tons:	1.5012
Waste Quantity:	360
Quantity Unit:	G
Additional Code 1:	Not reported
Additional Code 2:	Not reported
Additional Code 3:	Not reported
Additional Code 4:	Not reported
Additional Code 5:	Not reported
Shipment Date:	20101111
Creation Date:	1/12/2011 18:30:17
Receipt Date:	20101112
Manifest ID:	007089852JJK
Trans EPA ID:	CAD028277036
Trans Name:	ASBURY ENVIRONMENTAL SERVICES
Trans 2 EPA ID:	Not reported
Trans 2 Name:	Not reported
TSDf EPA ID:	CAT080013352
Trans Name:	DEMENNO / KERDOON
TSDf Alt EPA ID:	Not reported
TSDf Alt Name:	Not reported

Map ID
Direction
Distance
Elevation

MAP FINDINGS

Site

Database(s)

EDR ID Number
EPA ID Number

L.A.C.M.T.A. (Continued)

S113002870

Waste Code Description: 133 - Aqueous solution with 10% or more total organic residues
RCRA Code: Not reported
Meth Code: H039 - Other Recovery Of Reclamation For Reuse Including Acid
Regeneration, Organics Recovery Ect
Quantity Tons: 1.3761
Waste Quantity: 330
Quantity Unit: G
Additional Code 1: Not reported
Additional Code 2: Not reported
Additional Code 3: Not reported
Additional Code 4: Not reported
Additional Code 5: Not reported

Additional Info:

Year: 2014
Gen EPA ID: CAD980814040

Shipment Date: 20141230
Creation Date: 1/27/2016 22:15:12
Receipt Date: Not reported
Manifest ID: 002714527GBF
Trans EPA ID: CAD983615501
Trans Name: PACIFIC OIL COMPANY
Trans 2 EPA ID: AZR000515536
Trans 2 Name: BE LOGISTICS LLC
TSDf EPA ID: AZR000509950
Trans Name: BOTAVIA ENERGY
TSDf Alt EPA ID: Not reported
TSDf Alt Name: Not reported
Waste Code Description: 221 - Waste oil and mixed oil
RCRA Code: Not reported
Meth Code: - Not reported
Quantity Tons: 9.5
Waste Quantity: 2500
Quantity Unit: G
Additional Code 1: Not reported
Additional Code 2: Not reported
Additional Code 3: Not reported
Additional Code 4: Not reported
Additional Code 5: Not reported

Shipment Date: 20141230
Creation Date: 3/20/2015 22:14:48
Receipt Date: 20141230
Manifest ID: 013748105JJK
Trans EPA ID: CAD028277036
Trans Name: ASBURY ENVIRONMENTAL SERVICES
Trans 2 EPA ID: Not reported
Trans 2 Name: Not reported
TSDf EPA ID: CAT080013352
Trans Name: DEMENNO / KERDOON
TSDf Alt EPA ID: Not reported
TSDf Alt Name: Not reported
Waste Code Description: 133 - Aqueous solution with 10% or more total organic residues
RCRA Code: Not reported
Meth Code: H039 - Other Recovery Of Reclamation For Reuse Including Acid
Regeneration, Organics Recovery Ect

Map ID
Direction
Distance
Elevation

MAP FINDINGS

Site

Database(s)

EDR ID Number
EPA ID Number

L.A.C.M.T.A. (Continued)

S113002870

Quantity Tons:	1.4595
Waste Quantity:	350
Quantity Unit:	G
Additional Code 1:	Not reported
Additional Code 2:	Not reported
Additional Code 3:	Not reported
Additional Code 4:	Not reported
Additional Code 5:	Not reported
Shipment Date:	20141216
Creation Date:	3/3/2015 22:14:59
Receipt Date:	20141216
Manifest ID:	013747280JJK
Trans EPA ID:	CAD028277036
Trans Name:	ASBURY ENVIRONMENTAL SERVICES
Trans 2 EPA ID:	Not reported
Trans 2 Name:	Not reported
TSDf EPA ID:	CAT080013352
Trans Name:	DEMENNO / KERDOON
TSDf Alt EPA ID:	Not reported
TSDf Alt Name:	Not reported
Waste Code Description:	133 - Aqueous solution with 10% or more total organic residues
RCRA Code:	Not reported
Meth Code:	H039 - Other Recovery Of Reclamation For Reuse Including Acid Regeneration, Organics Recovery Ect
Quantity Tons:	1.668
Waste Quantity:	400
Quantity Unit:	G
Additional Code 1:	Not reported
Additional Code 2:	Not reported
Additional Code 3:	Not reported
Additional Code 4:	Not reported
Additional Code 5:	Not reported
Shipment Date:	20141211
Creation Date:	4/9/2015 22:15:05
Receipt Date:	20141218
Manifest ID:	012240969JJK
Trans EPA ID:	CAD072953771
Trans Name:	UNITED PUMPING SERVICE INC
Trans 2 EPA ID:	CAD980585293
Trans 2 Name:	INDUSTRIAL WASTE UTILIZATION INC
TSDf EPA ID:	AZR000501510
Trans Name:	AA SYDCOL LLC DBA SYDCOL
TSDf Alt EPA ID:	Not reported
TSDf Alt Name:	Not reported
Waste Code Description:	352 - Other organic solids
RCRA Code:	Not reported
Meth Code:	H141 - Storage, Bulking, And/Or Transfer Off Site--No Treatment/Reovery (H010-H129) Or (H131-H135)
Quantity Tons:	0.2
Waste Quantity:	400
Quantity Unit:	P
Additional Code 1:	Not reported
Additional Code 2:	Not reported
Additional Code 3:	Not reported
Additional Code 4:	Not reported

Map ID
Direction
Distance
Elevation

MAP FINDINGS

Site

Database(s)

EDR ID Number
EPA ID Number

L.A.C.M.T.A. (Continued)

S113002870

Additional Code 5:	Not reported
Shipment Date:	20141211
Creation Date:	4/9/2015 22:15:05
Receipt Date:	20141218
Manifest ID:	012240969JJK
Trans EPA ID:	CAD072953771
Trans Name:	UNITED PUMPING SERVICE INC
Trans 2 EPA ID:	CAD980585293
Trans 2 Name:	INDUSTRIAL WASTE UTILIZATION INC
TSDf EPA ID:	AZR000501510
Trans Name:	AA SYDCOL LLC DBA SYDCOL
TSDf Alt EPA ID:	Not reported
TSDf Alt Name:	Not reported
Waste Code Description:	352 - Other organic solids
RCRA Code:	Not reported
Meth Code:	H141 - Storage, Bulking, And/Or Transfer Off Site--No Treatment/Reovery (H010-H129) Or (H131-H135)
Quantity Tons:	0.05
Waste Quantity:	100
Quantity Unit:	P
Additional Code 1:	Not reported
Additional Code 2:	Not reported
Additional Code 3:	Not reported
Additional Code 4:	Not reported
Additional Code 5:	Not reported
Shipment Date:	20141201
Creation Date:	2/13/2015 22:15:23
Receipt Date:	20141202
Manifest ID:	013754892JJK
Trans EPA ID:	CAD028277036
Trans Name:	ASBURY ENVIRONMENTAL SERVICES
Trans 2 EPA ID:	Not reported
Trans 2 Name:	Not reported
TSDf EPA ID:	CAT080013352
Trans Name:	DEMENNO / KERDOON
TSDf Alt EPA ID:	Not reported
TSDf Alt Name:	Not reported
Waste Code Description:	133 - Aqueous solution with 10% or more total organic residues
RCRA Code:	Not reported
Meth Code:	H039 - Other Recovery Of Reclamation For Reuse Including Acid Regeneration, Organics Recovery Ect
Quantity Tons:	1.3761
Waste Quantity:	330
Quantity Unit:	G
Additional Code 1:	Not reported
Additional Code 2:	Not reported
Additional Code 3:	Not reported
Additional Code 4:	Not reported
Additional Code 5:	Not reported
Shipment Date:	20141120
Creation Date:	1/26/2015 22:15:24
Receipt Date:	20141120
Manifest ID:	013755803JJK
Trans EPA ID:	CAD028277036

Map ID
Direction
Distance
Elevation

MAP FINDINGS

Site

Database(s)

EDR ID Number
EPA ID Number

L.A.C.M.T.A. (Continued)

S113002870

Trans Name:	ASBURY ENVIRONMENTAL SERVICES
Trans 2 EPA ID:	Not reported
Trans 2 Name:	Not reported
TSDf EPA ID:	CAT080013352
Trans Name:	DEMENNO / KERDOON
TSDf Alt EPA ID:	Not reported
TSDf Alt Name:	Not reported
Waste Code Description:	133 - Aqueous solution with 10% or more total organic residues
RCRA Code:	Not reported
Meth Code:	H039 - Other Recovery Of Reclamation For Reuse Including Acid Regeneration, Organics Recovery Ect
Quantity Tons:	1.4595
Waste Quantity:	350
Quantity Unit:	G
Additional Code 1:	Not reported
Additional Code 2:	Not reported
Additional Code 3:	Not reported
Additional Code 4:	Not reported
Additional Code 5:	Not reported
Shipment Date:	20141119
Creation Date:	1/26/2015 22:15:24
Receipt Date:	20141119
Manifest ID:	013108981JJK
Trans EPA ID:	CAR000168229
Trans Name:	HAZARDOUS TECHNOLOGIES INC
Trans 2 EPA ID:	Not reported
Trans 2 Name:	Not reported
TSDf EPA ID:	CAT080013352
Trans Name:	DEMENNO/KERDOON
TSDf Alt EPA ID:	Not reported
TSDf Alt Name:	Not reported
Waste Code Description:	222 - Oil/water separation sludge
RCRA Code:	Not reported
Meth Code:	H039 - Other Recovery Of Reclamation For Reuse Including Acid Regeneration, Organics Recovery Ect
Quantity Tons:	14.595
Waste Quantity:	3500
Quantity Unit:	G
Additional Code 1:	Not reported
Additional Code 2:	Not reported
Additional Code 3:	Not reported
Additional Code 4:	Not reported
Additional Code 5:	Not reported
Shipment Date:	20141113
Creation Date:	1/15/2015 22:14:55
Receipt Date:	20141113
Manifest ID:	013108965JJK
Trans EPA ID:	CAR000168229
Trans Name:	HAZARDOUS TECHNOLOGIES INC
Trans 2 EPA ID:	Not reported
Trans 2 Name:	Not reported
TSDf EPA ID:	CAT080013352
Trans Name:	DEMENNO/KERDOON
TSDf Alt EPA ID:	Not reported
TSDf Alt Name:	Not reported

Map ID
Direction
Distance
Elevation

MAP FINDINGS

Site

Database(s)

EDR ID Number
EPA ID Number

L.A.C.M.T.A. (Continued)

S113002870

Waste Code Description: 222 - Oil/water separation sludge
RCRA Code: Not reported
Meth Code: H039 - Other Recovery Of Reclamation For Reuse Including Acid
Regeneration, Organics Recovery Ect
Quantity Tons: 12.51
Waste Quantity: 3000
Quantity Unit: G
Additional Code 1: Not reported
Additional Code 2: Not reported
Additional Code 3: Not reported
Additional Code 4: Not reported
Additional Code 5: Not reported

Shipment Date: 20141111
Creation Date: 4/9/2015 22:15:05
Receipt Date: 20141208
Manifest ID: 002506538GBF
Trans EPA ID: CAL000224539
Trans Name: FRS ENVIRONMENTAL INC
Trans 2 EPA ID: CAD980585293
Trans 2 Name: INDUSTRIAL WASTE UTILIZATION
TSDf EPA ID: AZR000501510
Trans Name: AA SYDCOL
TSDf Alt EPA ID: Not reported
TSDf Alt Name: Not reported
Waste Code Description: 134 - Aqueous solution with <10% total organic residues
RCRA Code: Not reported
Meth Code: H141 - Storage, Bulking, And/Or Transfer Off Site--No
Treatment/Reovery (H010-H129) Or (H131-H135)
Quantity Tons: 0.21
Waste Quantity: 50
Quantity Unit: G
Additional Code 1: Not reported
Additional Code 2: Not reported
Additional Code 3: Not reported
Additional Code 4: Not reported
Additional Code 5: Not reported

Additional Info:

Year: 2009
Gen EPA ID: CAD980814040

Shipment Date: 20091228
Creation Date: 3/11/2010 18:30:08
Receipt Date: 20091229
Manifest ID: 006512072JJK
Trans EPA ID: CAD028277036
Trans Name: ASBURY ENVIRONMENTAL SERVICES
Trans 2 EPA ID: Not reported
Trans 2 Name: Not reported
TSDf EPA ID: CAT080013352
Trans Name: DEMENNO / KERDOON
TSDf Alt EPA ID: Not reported
TSDf Alt Name: Not reported
Waste Code Description: 133 - Aqueous solution with 10% or more total organic residues
RCRA Code: Not reported
Meth Code: H039 - Other Recovery Of Reclamation For Reuse Including Acid

Map ID
Direction
Distance
Elevation

MAP FINDINGS

Site

Database(s)

EDR ID Number
EPA ID Number

L.A.C.M.T.A. (Continued)

S113002870

Quantity Tons:	Regeneration, Organics Recovery Ect
Waste Quantity:	1.1676
Quantity Unit:	280
Additional Code 1:	G
Additional Code 2:	Not reported
Additional Code 3:	Not reported
Additional Code 4:	Not reported
Additional Code 5:	Not reported
Shipment Date:	20091215
Creation Date:	3/5/2010 18:30:31
Receipt Date:	20091215
Manifest ID:	004427815JJK
Trans EPA ID:	CAD072953771
Trans Name:	UNITED PUMPING SERVICE INC
Trans 2 EPA ID:	Not reported
Trans 2 Name:	Not reported
TSDf EPA ID:	CAT080013352
Trans Name:	DEMENNO KERDOON
TSDf Alt EPA ID:	Not reported
TSDf Alt Name:	Not reported
Waste Code Description:	222 - Oil/water separation sludge
RCRA Code:	Not reported
Meth Code:	H039 - Other Recovery Of Reclamation For Reuse Including Acid Regeneration, Organics Recovery Ect
Quantity Tons:	11.4675
Waste Quantity:	2750
Quantity Unit:	G
Additional Code 1:	Not reported
Additional Code 2:	Not reported
Additional Code 3:	Not reported
Additional Code 4:	Not reported
Additional Code 5:	Not reported
Shipment Date:	20091214
Creation Date:	3/5/2010 18:30:23
Receipt Date:	20091214
Manifest ID:	006510787JJK
Trans EPA ID:	CAD028277036
Trans Name:	ASBURY ENVIRONMENTAL SERVICES
Trans 2 EPA ID:	Not reported
Trans 2 Name:	Not reported
TSDf EPA ID:	CAT080013352
Trans Name:	DEMENNO / KERDOON
TSDf Alt EPA ID:	Not reported
TSDf Alt Name:	Not reported
Waste Code Description:	133 - Aqueous solution with 10% or more total organic residues
RCRA Code:	Not reported
Meth Code:	H039 - Other Recovery Of Reclamation For Reuse Including Acid Regeneration, Organics Recovery Ect
Quantity Tons:	0.834
Waste Quantity:	200
Quantity Unit:	G
Additional Code 1:	Not reported
Additional Code 2:	Not reported
Additional Code 3:	Not reported

Map ID
Direction
Distance
Elevation

MAP FINDINGS

Site

Database(s)

EDR ID Number
EPA ID Number

L.A.C.M.T.A. (Continued)

S113002870

Additional Code 4:	Not reported
Additional Code 5:	Not reported
Shipment Date:	20091208
Creation Date:	6/30/2010 18:30:18
Receipt Date:	20091208
Manifest ID:	005880360JJK
Trans EPA ID:	CAD008252405
Trans Name:	PACIFIC RESOURCE RECOVERY
Trans 2 EPA ID:	Not reported
Trans 2 Name:	Not reported
TSDf EPA ID:	CAD008252405
Trans Name:	PACIFIC RESOURCE RECOVERY
TSDf Alt EPA ID:	Not reported
TSDf Alt Name:	Not reported
Waste Code Description:	352 - Other organic solids
RCRA Code:	Not reported
Meth Code:	H141 - Storage, Bulking, And/Or Transfer Off Site--No Treatment/Reovery (H010-H129) Or (H131-H135)
Quantity Tons:	0.09
Waste Quantity:	180
Quantity Unit:	P
Additional Code 1:	Not reported
Additional Code 2:	Not reported
Additional Code 3:	Not reported
Additional Code 4:	Not reported
Additional Code 5:	Not reported
Shipment Date:	20091208
Creation Date:	6/30/2010 18:30:18
Receipt Date:	20091208
Manifest ID:	005880360JJK
Trans EPA ID:	CAD008252405
Trans Name:	PACIFIC RESOURCE RECOVERY
Trans 2 EPA ID:	Not reported
Trans 2 Name:	Not reported
TSDf EPA ID:	CAD008252405
Trans Name:	PACIFIC RESOURCE RECOVERY
TSDf Alt EPA ID:	Not reported
TSDf Alt Name:	Not reported
Waste Code Description:	352 - Other organic solids
RCRA Code:	Not reported
Meth Code:	H141 - Storage, Bulking, And/Or Transfer Off Site--No Treatment/Reovery (H010-H129) Or (H131-H135)
Quantity Tons:	0.125
Waste Quantity:	250
Quantity Unit:	P
Additional Code 1:	Not reported
Additional Code 2:	Not reported
Additional Code 3:	Not reported
Additional Code 4:	Not reported
Additional Code 5:	Not reported
Shipment Date:	20091201
Creation Date:	2/3/2010 18:31:10
Receipt Date:	20091201
Manifest ID:	004427767JJK

Map ID
Direction
Distance
Elevation

MAP FINDINGS

Site

Database(s)

EDR ID Number
EPA ID Number

L.A.C.M.T.A. (Continued)

S113002870

Trans EPA ID:	CAD072953771
Trans Name:	UNITED PUMPING SERVICE INC
Trans 2 EPA ID:	Not reported
Trans 2 Name:	Not reported
TSDf EPA ID:	CAT080013352
Trans Name:	DEMENNO KERDOON
TSDf Alt EPA ID:	Not reported
TSDf Alt Name:	Not reported
Waste Code Description:	222 - Oil/water separation sludge
RCRA Code:	Not reported
Meth Code:	H039 - Other Recovery Of Reclamation For Reuse Including Acid Regeneration, Organics Recovery Ect
Quantity Tons:	22.935
Waste Quantity:	5500
Quantity Unit:	G
Additional Code 1:	Not reported
Additional Code 2:	Not reported
Additional Code 3:	Not reported
Additional Code 4:	Not reported
Additional Code 5:	Not reported
Shipment Date:	20091124
Creation Date:	2/3/2010 18:30:35
Receipt Date:	20091124
Manifest ID:	006512770JJJK
Trans EPA ID:	CAD028277036
Trans Name:	ASBURY ENVIRONMENTAL SERVICES
Trans 2 EPA ID:	Not reported
Trans 2 Name:	Not reported
TSDf EPA ID:	CAT080013352
Trans Name:	DEMENNO / KERDOON
TSDf Alt EPA ID:	Not reported
TSDf Alt Name:	Not reported
Waste Code Description:	133 - Aqueous solution with 10% or more total organic residues
RCRA Code:	Not reported
Meth Code:	H039 - Other Recovery Of Reclamation For Reuse Including Acid Regeneration, Organics Recovery Ect
Quantity Tons:	1.251
Waste Quantity:	300
Quantity Unit:	G
Additional Code 1:	Not reported
Additional Code 2:	Not reported
Additional Code 3:	Not reported
Additional Code 4:	Not reported
Additional Code 5:	Not reported
Shipment Date:	20091113
Creation Date:	2/3/2010 18:30:16
Receipt Date:	20091116
Manifest ID:	006110743JJJK
Trans EPA ID:	CAD028277036
Trans Name:	ASBURY ENVIRONMENTAL SERVICES
Trans 2 EPA ID:	Not reported
Trans 2 Name:	Not reported
TSDf EPA ID:	CAT080013352
Trans Name:	DEMENNO / KERDOON
TSDf Alt EPA ID:	Not reported

Map ID
Direction
Distance
Elevation

MAP FINDINGS

Site

Database(s)

EDR ID Number
EPA ID Number

L.A.C.M.T.A. (Continued)

S113002870

TSDf Alt Name:	Not reported
Waste Code Description:	133 - Aqueous solution with 10% or more total organic residues
RCRA Code:	Not reported
Meth Code:	H039 - Other Recovery Of Reclamation For Reuse Including Acid Regeneration, Organics Recovery Ect
Quantity Tons:	1.1259
Waste Quantity:	270
Quantity Unit:	G
Additional Code 1:	Not reported
Additional Code 2:	Not reported
Additional Code 3:	Not reported
Additional Code 4:	Not reported
Additional Code 5:	Not reported
Shipment Date:	20091111
Creation Date:	9/17/2012 22:15:29
Receipt Date:	Not reported
Manifest ID:	000964422GBF
Trans EPA ID:	CAD983615501
Trans Name:	PACIFIC OIL COMPANY
Trans 2 EPA ID:	Not reported
Trans 2 Name:	Not reported
TSDf EPA ID:	AZR000503789
Trans Name:	BOTAVIA ENERGY LLC
TSDf Alt EPA ID:	Not reported
TSDf Alt Name:	Not reported
Waste Code Description:	221 - Waste oil and mixed oil
RCRA Code:	Not reported
Meth Code:	- Not reported
Quantity Tons:	9.5
Waste Quantity:	2500
Quantity Unit:	G
Additional Code 1:	Not reported
Additional Code 2:	Not reported
Additional Code 3:	Not reported
Additional Code 4:	Not reported
Additional Code 5:	Not reported
Shipment Date:	20091029
Creation Date:	1/8/2010 18:30:49
Receipt Date:	20091029
Manifest ID:	006106238JJK
Trans EPA ID:	CAD028277036
Trans Name:	ASBURY ENVIRONMENTAL SERVICES
Trans 2 EPA ID:	Not reported
Trans 2 Name:	Not reported
TSDf EPA ID:	CAT080013352
Trans Name:	DEMENNO / KERDOON
TSDf Alt EPA ID:	Not reported
TSDf Alt Name:	Not reported
Waste Code Description:	133 - Aqueous solution with 10% or more total organic residues
RCRA Code:	Not reported
Meth Code:	H039 - Other Recovery Of Reclamation For Reuse Including Acid Regeneration, Organics Recovery Ect
Quantity Tons:	1.7514
Waste Quantity:	420
Quantity Unit:	G

Map ID
Direction
Distance
Elevation

MAP FINDINGS

Site

Database(s)

EDR ID Number
EPA ID Number

L.A.C.M.T.A. (Continued)

S113002870

Additional Code 1: Not reported
Additional Code 2: Not reported
Additional Code 3: Not reported
Additional Code 4: Not reported
Additional Code 5: Not reported

Additional Info:

Year: 1996
Gen EPA ID: CAD980814040

Shipment Date: 19961231
Creation Date: 5/21/1997 0:00:00
Receipt Date: 19961231
Manifest ID: 96784284
Trans EPA ID: CAD028277036
Trans Name: Not reported
Trans 2 EPA ID: Not reported
Trans 2 Name: Not reported
TSDf EPA ID: CAT080013352
Trans Name: Not reported
TSDf Alt EPA ID: Not reported
TSDf Alt Name: Not reported
Waste Code Description: 222 - Oil/water separation sludge
RCRA Code: Not reported
Meth Code: R01 - Recycler
Quantity Tons: 15.012
Waste Quantity: 3600
Quantity Unit: G
Additional Code 1: Not reported
Additional Code 2: Not reported
Additional Code 3: Not reported
Additional Code 4: Not reported
Additional Code 5: Not reported

Shipment Date: 19961231
Creation Date: 5/20/1997 0:00:00
Receipt Date: 19961231
Manifest ID: 96342863
Trans EPA ID: CAD028277036
Trans Name: Not reported
Trans 2 EPA ID: Not reported
Trans 2 Name: Not reported
TSDf EPA ID: CAT080013352
Trans Name: Not reported
TSDf Alt EPA ID: Not reported
TSDf Alt Name: Not reported
Waste Code Description: 222 - Oil/water separation sludge
RCRA Code: Not reported
Meth Code: R01 - Recycler
Quantity Tons: 11.676
Waste Quantity: 2800
Quantity Unit: G
Additional Code 1: Not reported
Additional Code 2: Not reported
Additional Code 3: Not reported
Additional Code 4: Not reported
Additional Code 5: Not reported

Map ID
Direction
Distance
Elevation

MAP FINDINGS

Site

Database(s)

EDR ID Number
EPA ID Number

L.A.C.M.T.A. (Continued)

S113002870

Shipment Date:	19961224
Creation Date:	5/30/1997 0:00:00
Receipt Date:	19961224
Manifest ID:	96648517
Trans EPA ID:	CAD980694848
Trans Name:	Not reported
Trans 2 EPA ID:	Not reported
Trans 2 Name:	Not reported
TSDf EPA ID:	CAT080013352
Trans Name:	Not reported
TSDf Alt EPA ID:	Not reported
TSDf Alt Name:	Not reported
Waste Code Description:	221 - Waste oil and mixed oil
RCRA Code:	Not reported
Meth Code:	R01 - Recycler
Quantity Tons:	7.9762
Waste Quantity:	2099
Quantity Unit:	G
Additional Code 1:	Not reported
Additional Code 2:	Not reported
Additional Code 3:	Not reported
Additional Code 4:	Not reported
Additional Code 5:	Not reported
Shipment Date:	19961223
Creation Date:	5/30/1997 0:00:00
Receipt Date:	19961224
Manifest ID:	96784052
Trans EPA ID:	CAD028277036
Trans Name:	Not reported
Trans 2 EPA ID:	Not reported
Trans 2 Name:	Not reported
TSDf EPA ID:	CAT080013352
Trans Name:	Not reported
TSDf Alt EPA ID:	Not reported
TSDf Alt Name:	Not reported
Waste Code Description:	133 - Aqueous solution with 10% or more total organic residues
RCRA Code:	Not reported
Meth Code:	R01 - Recycler
Quantity Tons:	1.4803
Waste Quantity:	355
Quantity Unit:	G
Additional Code 1:	Not reported
Additional Code 2:	Not reported
Additional Code 3:	Not reported
Additional Code 4:	Not reported
Additional Code 5:	Not reported
Shipment Date:	19961115
Creation Date:	5/20/1997 0:00:00
Receipt Date:	19961115
Manifest ID:	96299655
Trans EPA ID:	CAD072953771
Trans Name:	Not reported
Trans 2 EPA ID:	Not reported
Trans 2 Name:	Not reported
TSDf EPA ID:	CAD008252405

Map ID
Direction
Distance
Elevation

MAP FINDINGS

Site

Database(s)

EDR ID Number
EPA ID Number

L.A.C.M.T.A. (Continued)

S113002870

Trans Name:	Not reported
TSDF Alt EPA ID:	Not reported
TSDF Alt Name:	Not reported
Waste Code Description:	352 - Other organic solids
RCRA Code:	Not reported
Meth Code:	R01 - Recycler
Quantity Tons:	2.2
Waste Quantity:	4400
Quantity Unit:	P
Additional Code 1:	Not reported
Additional Code 2:	Not reported
Additional Code 3:	Not reported
Additional Code 4:	Not reported
Additional Code 5:	Not reported
Shipment Date:	19961115
Creation Date:	5/20/1997 0:00:00
Receipt Date:	19961115
Manifest ID:	96299655
Trans EPA ID:	CAD072953771
Trans Name:	Not reported
Trans 2 EPA ID:	Not reported
Trans 2 Name:	Not reported
TSDF EPA ID:	CAD008252405
Trans Name:	Not reported
TSDF Alt EPA ID:	Not reported
TSDF Alt Name:	Not reported
Waste Code Description:	213 - Hydrocarbon solvents (benzene, hexane, Stoddard, etc.
RCRA Code:	D001
Meth Code:	R01 - Recycler
Quantity Tons:	0.2293
Waste Quantity:	55
Quantity Unit:	G
Additional Code 1:	Not reported
Additional Code 2:	Not reported
Additional Code 3:	Not reported
Additional Code 4:	Not reported
Additional Code 5:	Not reported
Shipment Date:	19961104
Creation Date:	5/21/1997 0:00:00
Receipt Date:	19961104
Manifest ID:	96534415
Trans EPA ID:	CAD980694848
Trans Name:	Not reported
Trans 2 EPA ID:	Not reported
Trans 2 Name:	Not reported
TSDF EPA ID:	CAT080013352
Trans Name:	Not reported
TSDF Alt EPA ID:	Not reported
TSDF Alt Name:	Not reported
Waste Code Description:	221 - Waste oil and mixed oil
RCRA Code:	Not reported
Meth Code:	R01 - Recycler
Quantity Tons:	8.36
Waste Quantity:	2200
Quantity Unit:	G

Map ID
Direction
Distance
Elevation

MAP FINDINGS

Site

Database(s)

EDR ID Number
EPA ID Number

L.A.C.M.T.A. (Continued)

S113002870

Additional Code 1:	Not reported
Additional Code 2:	Not reported
Additional Code 3:	Not reported
Additional Code 4:	Not reported
Additional Code 5:	Not reported
Shipment Date:	19961031
Creation Date:	5/20/1997 0:00:00
Receipt Date:	19961101
Manifest ID:	96347432
Trans EPA ID:	CAD028277036
Trans Name:	Not reported
Trans 2 EPA ID:	Not reported
Trans 2 Name:	Not reported
TSDf EPA ID:	CAT080013352
Trans Name:	Not reported
TSDf Alt EPA ID:	Not reported
TSDf Alt Name:	Not reported
Waste Code Description:	133 - Aqueous solution with 10% or more total organic residues
RCRA Code:	Not reported
Meth Code:	R01 - Recycler
Quantity Tons:	1.7097
Waste Quantity:	410
Quantity Unit:	G
Additional Code 1:	Not reported
Additional Code 2:	Not reported
Additional Code 3:	Not reported
Additional Code 4:	Not reported
Additional Code 5:	Not reported
Shipment Date:	19961010
Creation Date:	5/20/1997 0:00:00
Receipt Date:	19961010
Manifest ID:	96346103
Trans EPA ID:	CAD028277036
Trans Name:	Not reported
Trans 2 EPA ID:	Not reported
Trans 2 Name:	Not reported
TSDf EPA ID:	CAT080013352
Trans Name:	Not reported
TSDf Alt EPA ID:	Not reported
TSDf Alt Name:	Not reported
Waste Code Description:	222 - Oil/water separation sludge
RCRA Code:	Not reported
Meth Code:	R01 - Recycler
Quantity Tons:	18.765
Waste Quantity:	4500
Quantity Unit:	G
Additional Code 1:	Not reported
Additional Code 2:	Not reported
Additional Code 3:	Not reported
Additional Code 4:	Not reported
Additional Code 5:	Not reported
Shipment Date:	19960930
Creation Date:	5/20/1997 0:00:00
Receipt Date:	19961001

Map ID
Direction
Distance
Elevation

MAP FINDINGS

Site

Database(s)

EDR ID Number
EPA ID Number

L.A.C.M.T.A. (Continued)

S113002870

Manifest ID: 96348750
Trans EPA ID: CAD028277036
Trans Name: Not reported
Trans 2 EPA ID: Not reported
Trans 2 Name: Not reported
TSDF EPA ID: CAT080013352
Trans Name: Not reported
TSDF Alt EPA ID: Not reported
TSDF Alt Name: Not reported
Waste Code Description: 133 - Aqueous solution with 10% or more total organic residues
RCRA Code: Not reported
Meth Code: R01 - Recycler
Quantity Tons: 1.522
Waste Quantity: 365
Quantity Unit: G
Additional Code 1: Not reported
Additional Code 2: Not reported
Additional Code 3: Not reported
Additional Code 4: Not reported
Additional Code 5: Not reported

Additional Info:

Year: 1998
Gen EPA ID: CAD980814040

Shipment Date: 19981230
Creation Date: 3/17/1999 0:00:00
Receipt Date: 19981230
Manifest ID: 98555078
Trans EPA ID: CAD983609678
Trans Name: Not reported
Trans 2 EPA ID: Not reported
Trans 2 Name: Not reported
TSDF EPA ID: CAD097030993
Trans Name: Not reported
TSDF Alt EPA ID: CAD097030993
TSDF Alt Name: Not reported
Waste Code Description: 222 - Oil/water separation sludge
RCRA Code: Not reported
Meth Code: R01 - Recycler
Quantity Tons: 1.3761
Waste Quantity: 330
Quantity Unit: G
Additional Code 1: Not reported
Additional Code 2: Not reported
Additional Code 3: Not reported
Additional Code 4: Not reported
Additional Code 5: Not reported

Shipment Date: 19981215
Creation Date: 2/8/1999 0:00:00
Receipt Date: 19981215
Manifest ID: 98852035
Trans EPA ID: CAD028277036
Trans Name: Not reported
Trans 2 EPA ID: Not reported
Trans 2 Name: Not reported

Map ID
Direction
Distance
Elevation

MAP FINDINGS

Site

Database(s)

EDR ID Number
EPA ID Number

L.A.C.M.T.A. (Continued)

S113002870

TSDF EPA ID:	CAT080013352
Trans Name:	Not reported
TSDF Alt EPA ID:	Not reported
TSDF Alt Name:	Not reported
Waste Code Description:	221 - Waste oil and mixed oil
RCRA Code:	Not reported
Meth Code:	R01 - Recycler
Quantity Tons:	10.3626
Waste Quantity:	2727
Quantity Unit:	G
Additional Code 1:	Not reported
Additional Code 2:	Not reported
Additional Code 3:	Not reported
Additional Code 4:	Not reported
Additional Code 5:	Not reported
Shipment Date:	19981123
Creation Date:	1/28/1999 0:00:00
Receipt Date:	19981123
Manifest ID:	98345725
Trans EPA ID:	CAD983609678
Trans Name:	Not reported
Trans 2 EPA ID:	Not reported
Trans 2 Name:	Not reported
TSDF EPA ID:	CAD097030993
Trans Name:	Not reported
TSDF Alt EPA ID:	CAD097030993
TSDF Alt Name:	Not reported
Waste Code Description:	222 - Oil/water separation sludge
RCRA Code:	Not reported
Meth Code:	R01 - Recycler
Quantity Tons:	22.8516
Waste Quantity:	5480
Quantity Unit:	G
Additional Code 1:	Not reported
Additional Code 2:	Not reported
Additional Code 3:	Not reported
Additional Code 4:	Not reported
Additional Code 5:	Not reported
Shipment Date:	19981026
Creation Date:	1/13/1999 0:00:00
Receipt Date:	19981026
Manifest ID:	98556098
Trans EPA ID:	CAD983609678
Trans Name:	Not reported
Trans 2 EPA ID:	Not reported
Trans 2 Name:	Not reported
TSDF EPA ID:	CAD097030993
Trans Name:	Not reported
TSDF Alt EPA ID:	CAD097030993
TSDF Alt Name:	Not reported
Waste Code Description:	222 - Oil/water separation sludge
RCRA Code:	Not reported
Meth Code:	R01 - Recycler
Quantity Tons:	22.4763
Waste Quantity:	5390

Map ID
Direction
Distance
Elevation

MAP FINDINGS

Site

Database(s)

EDR ID Number
EPA ID Number

L.A.C.M.T.A. (Continued)

S113002870

Quantity Unit:	G
Additional Code 1:	Not reported
Additional Code 2:	Not reported
Additional Code 3:	Not reported
Additional Code 4:	Not reported
Additional Code 5:	Not reported
Shipment Date:	19981021
Creation Date:	12/17/1998 0:00:00
Receipt Date:	19981021
Manifest ID:	98511497
Trans EPA ID:	CAD028277036
Trans Name:	Not reported
Trans 2 EPA ID:	Not reported
Trans 2 Name:	Not reported
TSDf EPA ID:	CAT080013352
Trans Name:	Not reported
TSDf Alt EPA ID:	Not reported
TSDf Alt Name:	Not reported
Waste Code Description:	133 - Aqueous solution with 10% or more total organic residues
RCRA Code:	Not reported
Meth Code:	R01 - Recycler
Quantity Tons:	1.668
Waste Quantity:	400
Quantity Unit:	G
Additional Code 1:	Not reported
Additional Code 2:	Not reported
Additional Code 3:	Not reported
Additional Code 4:	Not reported
Additional Code 5:	Not reported
Shipment Date:	19981014
Creation Date:	12/10/1998 0:00:00
Receipt Date:	19981014
Manifest ID:	98402950
Trans EPA ID:	CAD008252405
Trans Name:	Not reported
Trans 2 EPA ID:	Not reported
Trans 2 Name:	Not reported
TSDf EPA ID:	CAD008252405
Trans Name:	Not reported
TSDf Alt EPA ID:	CAD008252405
TSDf Alt Name:	Not reported
Waste Code Description:	352 - Other organic solids
RCRA Code:	Not reported
Meth Code:	R01 - Recycler
Quantity Tons:	0.15
Waste Quantity:	300
Quantity Unit:	P
Additional Code 1:	Not reported
Additional Code 2:	Not reported
Additional Code 3:	Not reported
Additional Code 4:	Not reported
Additional Code 5:	Not reported
Shipment Date:	19981014
Creation Date:	12/10/1998 0:00:00

Map ID
Direction
Distance
Elevation

MAP FINDINGS

Site

Database(s)

EDR ID Number
EPA ID Number

L.A.C.M.T.A. (Continued)

S113002870

Receipt Date:	19981014
Manifest ID:	98402950
Trans EPA ID:	CAD008252405
Trans Name:	Not reported
Trans 2 EPA ID:	Not reported
Trans 2 Name:	Not reported
TSDF EPA ID:	CAD008252405
Trans Name:	Not reported
TSDF Alt EPA ID:	CAD008252405
TSDF Alt Name:	Not reported
Waste Code Description:	352 - Other organic solids
RCRA Code:	Not reported
Meth Code:	R01 - Recycler
Quantity Tons:	0.15
Waste Quantity:	300
Quantity Unit:	P
Additional Code 1:	Not reported
Additional Code 2:	Not reported
Additional Code 3:	Not reported
Additional Code 4:	Not reported
Additional Code 5:	Not reported
Shipment Date:	19981014
Creation Date:	12/10/1998 0:00:00
Receipt Date:	19981014
Manifest ID:	98402950
Trans EPA ID:	CAD008252405
Trans Name:	Not reported
Trans 2 EPA ID:	Not reported
Trans 2 Name:	Not reported
TSDF EPA ID:	CAD008252405
Trans Name:	Not reported
TSDF Alt EPA ID:	CAD008252405
TSDF Alt Name:	Not reported
Waste Code Description:	213 - Hydrocarbon solvents (benzene, hexane, Stoddard, etc.
RCRA Code:	D001
Meth Code:	R01 - Recycler
Quantity Tons:	0.2293
Waste Quantity:	55
Quantity Unit:	G
Additional Code 1:	Not reported
Additional Code 2:	Not reported
Additional Code 3:	Not reported
Additional Code 4:	Not reported
Additional Code 5:	Not reported
Shipment Date:	19981009
Creation Date:	12/10/1998 0:00:00
Receipt Date:	19981009
Manifest ID:	98191113
Trans EPA ID:	CAD983609678
Trans Name:	Not reported
Trans 2 EPA ID:	Not reported
Trans 2 Name:	Not reported
TSDF EPA ID:	CAD097030993
Trans Name:	Not reported
TSDF Alt EPA ID:	Not reported

Map ID
Direction
Distance
Elevation

MAP FINDINGS

Site

Database(s)

EDR ID Number
EPA ID Number

L.A.C.M.T.A. (Continued)

S113002870

TSDF Alt Name: Not reported
Waste Code Description: 222 - Oil/water separation sludge
RCRA Code: Not reported
Meth Code: R01 - Recycler
Quantity Tons: 6.2133
Waste Quantity: 1490
Quantity Unit: G
Additional Code 1: Not reported
Additional Code 2: Not reported
Additional Code 3: Not reported
Additional Code 4: Not reported
Additional Code 5: Not reported

Shipment Date: 19980928
Creation Date: 11/19/1998 0:00:00
Receipt Date: 19980928
Manifest ID: 98507465
Trans EPA ID: CAD028277036
Trans Name: Not reported
Trans 2 EPA ID: Not reported
Trans 2 Name: Not reported
TSDF EPA ID: CAT080013352
Trans Name: Not reported
TSDF Alt EPA ID: Not reported
TSDF Alt Name: Not reported
Waste Code Description: 221 - Waste oil and mixed oil
RCRA Code: Not reported
Meth Code: R01 - Recycler
Quantity Tons: 11.4
Waste Quantity: 3000
Quantity Unit: G
Additional Code 1: Not reported
Additional Code 2: Not reported
Additional Code 3: Not reported
Additional Code 4: Not reported
Additional Code 5: Not reported

Additional Info:

Year: 1995
Gen EPA ID: CAD980814040

Shipment Date: 19951226
Creation Date: 9/18/1996 0:00:00
Receipt Date: 19951226
Manifest ID: 95495240
Trans EPA ID: CAD028277036
Trans Name: Not reported
Trans 2 EPA ID: Not reported
Trans 2 Name: Not reported
TSDF EPA ID: CAT080013352
Trans Name: Not reported
TSDF Alt EPA ID: CAT080013352
TSDF Alt Name: Not reported
Waste Code Description: 222 - Oil/water separation sludge
RCRA Code: Not reported
Meth Code: R01 - Recycler
Quantity Tons: 16.263

Map ID
Direction
Distance
Elevation

MAP FINDINGS

Site

Database(s)

EDR ID Number
EPA ID Number

L.A.C.M.T.A. (Continued)

S113002870

Waste Quantity:	3900
Quantity Unit:	G
Additional Code 1:	Not reported
Additional Code 2:	Not reported
Additional Code 3:	Not reported
Additional Code 4:	Not reported
Additional Code 5:	Not reported
Shipment Date:	19951220
Creation Date:	9/18/1996 0:00:00
Receipt Date:	19951220
Manifest ID:	95478992
Trans EPA ID:	CAD072953771
Trans Name:	Not reported
Trans 2 EPA ID:	Not reported
Trans 2 Name:	Not reported
TSDf EPA ID:	CAD008252405
Trans Name:	Not reported
TSDf Alt EPA ID:	CAD008252405
TSDf Alt Name:	Not reported
Waste Code Description:	213 - Hydrocarbon solvents (benzene, hexane, Stoddard, etc.
RCRA Code:	D001
Meth Code:	R01 - Recycler
Quantity Tons:	0.2085
Waste Quantity:	50
Quantity Unit:	G
Additional Code 1:	Not reported
Additional Code 2:	Not reported
Additional Code 3:	Not reported
Additional Code 4:	Not reported
Additional Code 5:	Not reported
Shipment Date:	19951204
Creation Date:	7/26/1996 0:00:00
Receipt Date:	19951204
Manifest ID:	95390853
Trans EPA ID:	CAD028277036
Trans Name:	Not reported
Trans 2 EPA ID:	Not reported
Trans 2 Name:	Not reported
TSDf EPA ID:	CAT080013352
Trans Name:	Not reported
TSDf Alt EPA ID:	Not reported
TSDf Alt Name:	Not reported
Waste Code Description:	222 - Oil/water separation sludge
RCRA Code:	Not reported
Meth Code:	R01 - Recycler
Quantity Tons:	17.097
Waste Quantity:	4100
Quantity Unit:	G
Additional Code 1:	Not reported
Additional Code 2:	Not reported
Additional Code 3:	Not reported
Additional Code 4:	Not reported
Additional Code 5:	Not reported
Shipment Date:	19951127

Map ID
Direction
Distance
Elevation

MAP FINDINGS

Site

Database(s)

EDR ID Number
EPA ID Number

L.A.C.M.T.A. (Continued)

S113002870

Creation Date:	7/26/1996 0:00:00
Receipt Date:	19951127
Manifest ID:	95866523
Trans EPA ID:	CAD980694848
Trans Name:	Not reported
Trans 2 EPA ID:	Not reported
Trans 2 Name:	Not reported
TSDF EPA ID:	CAD099452708
Trans Name:	Not reported
TSDF Alt EPA ID:	Not reported
TSDF Alt Name:	Not reported
Waste Code Description:	221 - Waste oil and mixed oil
RCRA Code:	Not reported
Meth Code:	R01 - Recycler
Quantity Tons:	6.1028
Waste Quantity:	1606
Quantity Unit:	G
Additional Code 1:	Not reported
Additional Code 2:	Not reported
Additional Code 3:	Not reported
Additional Code 4:	Not reported
Additional Code 5:	Not reported
Shipment Date:	19951121
Creation Date:	7/26/1996 0:00:00
Receipt Date:	19951121
Manifest ID:	95397642
Trans EPA ID:	CAD028277036
Trans Name:	Not reported
Trans 2 EPA ID:	Not reported
Trans 2 Name:	Not reported
TSDF EPA ID:	CAT080013352
Trans Name:	Not reported
TSDF Alt EPA ID:	Not reported
TSDF Alt Name:	Not reported
Waste Code Description:	133 - Aqueous solution with 10% or more total organic residues
RCRA Code:	Not reported
Meth Code:	R01 - Recycler
Quantity Tons:	1.251
Waste Quantity:	300
Quantity Unit:	G
Additional Code 1:	Not reported
Additional Code 2:	Not reported
Additional Code 3:	Not reported
Additional Code 4:	Not reported
Additional Code 5:	Not reported
Shipment Date:	19951106
Creation Date:	7/26/1996 0:00:00
Receipt Date:	19951106
Manifest ID:	95399555
Trans EPA ID:	CAD028277036
Trans Name:	Not reported
Trans 2 EPA ID:	Not reported
Trans 2 Name:	Not reported
TSDF EPA ID:	CAT080013352
Trans Name:	Not reported

Map ID
Direction
Distance
Elevation

MAP FINDINGS

Site

Database(s)

EDR ID Number
EPA ID Number

L.A.C.M.T.A. (Continued)

S113002870

TSDF Alt EPA ID:	Not reported
TSDF Alt Name:	Not reported
Waste Code Description:	222 - Oil/water separation sludge
RCRA Code:	Not reported
Meth Code:	R01 - Recycler
Quantity Tons:	22.518
Waste Quantity:	5400
Quantity Unit:	G
Additional Code 1:	Not reported
Additional Code 2:	Not reported
Additional Code 3:	Not reported
Additional Code 4:	Not reported
Additional Code 5:	Not reported
Shipment Date:	19951020
Creation Date:	7/26/1996 0:00:00
Receipt Date:	19951020
Manifest ID:	95470260
Trans EPA ID:	CAD072953771
Trans Name:	Not reported
Trans 2 EPA ID:	Not reported
Trans 2 Name:	Not reported
TSDF EPA ID:	CAD008252405
Trans Name:	Not reported
TSDF Alt EPA ID:	Not reported
TSDF Alt Name:	Not reported
Waste Code Description:	213 - Hydrocarbon solvents (benzene, hexane, Stoddard, etc.
RCRA Code:	D001
Meth Code:	R01 - Recycler
Quantity Tons:	0.221
Waste Quantity:	53
Quantity Unit:	G
Additional Code 1:	Not reported
Additional Code 2:	Not reported
Additional Code 3:	Not reported
Additional Code 4:	Not reported
Additional Code 5:	Not reported
Shipment Date:	19951020
Creation Date:	7/26/1996 0:00:00
Receipt Date:	19951020
Manifest ID:	95470260
Trans EPA ID:	CAD072953771
Trans Name:	Not reported
Trans 2 EPA ID:	Not reported
Trans 2 Name:	Not reported
TSDF EPA ID:	CAD008252405
Trans Name:	Not reported
TSDF Alt EPA ID:	Not reported
TSDF Alt Name:	Not reported
Waste Code Description:	352 - Other organic solids
RCRA Code:	Not reported
Meth Code:	R01 - Recycler
Quantity Tons:	0.25
Waste Quantity:	500
Quantity Unit:	P
Additional Code 1:	Not reported

Map ID
Direction
Distance
Elevation

MAP FINDINGS

Site

Database(s)

EDR ID Number
EPA ID Number

L.A.C.M.T.A. (Continued)

S113002870

Additional Code 2:	Not reported
Additional Code 3:	Not reported
Additional Code 4:	Not reported
Additional Code 5:	Not reported
Shipment Date:	19951009
Creation Date:	7/26/1996 0:00:00
Receipt Date:	19951009
Manifest ID:	95482112
Trans EPA ID:	CAD980694848
Trans Name:	Not reported
Trans 2 EPA ID:	Not reported
Trans 2 Name:	Not reported
TSDF EPA ID:	CAD099452708
Trans Name:	Not reported
TSDF Alt EPA ID:	Not reported
TSDF Alt Name:	Not reported
Waste Code Description:	221 - Waste oil and mixed oil
RCRA Code:	Not reported
Meth Code:	R01 - Recycler
Quantity Tons:	6.65
Waste Quantity:	1750
Quantity Unit:	G
Additional Code 1:	Not reported
Additional Code 2:	Not reported
Additional Code 3:	Not reported
Additional Code 4:	Not reported
Additional Code 5:	Not reported
Shipment Date:	19951009
Creation Date:	7/26/1996 0:00:00
Receipt Date:	19951009
Manifest ID:	95398207
Trans EPA ID:	CAD028277036
Trans Name:	Not reported
Trans 2 EPA ID:	Not reported
Trans 2 Name:	Not reported
TSDF EPA ID:	CAT080013352
Trans Name:	Not reported
TSDF Alt EPA ID:	Not reported
TSDF Alt Name:	Not reported
Waste Code Description:	222 - Oil/water separation sludge
RCRA Code:	Not reported
Meth Code:	R01 - Recycler
Quantity Tons:	18.765
Waste Quantity:	4500
Quantity Unit:	G
Additional Code 1:	Not reported
Additional Code 2:	Not reported
Additional Code 3:	Not reported
Additional Code 4:	Not reported
Additional Code 5:	Not reported
Additional Info:	
Year:	2012
Gen EPA ID:	CAD980814040

Map ID
Direction
Distance
Elevation

MAP FINDINGS

Site

Database(s)

EDR ID Number
EPA ID Number

L.A.C.M.T.A. (Continued)

S113002870

Shipment Date:	20121220
Creation Date:	5/14/2013 22:15:27
Receipt Date:	20121220
Manifest ID:	008712810JJK
Trans EPA ID:	CAD008252405
Trans Name:	PACIFIC RESOURCE RECOVERY
Trans 2 EPA ID:	Not reported
Trans 2 Name:	Not reported
TSDf EPA ID:	CAD008252405
Trans Name:	PACIFIC RESOURCE RECOVERY
TSDf Alt EPA ID:	Not reported
TSDf Alt Name:	Not reported
Waste Code Description:	352 - Other organic solids
RCRA Code:	Not reported
Meth Code:	H141 - Storage, Bulking, And/Or Transfer Off Site--No Treatment/Reovery (H010-H129) Or (H131-H135)
Quantity Tons:	0.15
Waste Quantity:	300
Quantity Unit:	P
Additional Code 1:	Not reported
Additional Code 2:	Not reported
Additional Code 3:	Not reported
Additional Code 4:	Not reported
Additional Code 5:	Not reported
Shipment Date:	20121220
Creation Date:	5/14/2013 22:15:27
Receipt Date:	20121220
Manifest ID:	008712810JJK
Trans EPA ID:	CAD008252405
Trans Name:	PACIFIC RESOURCE RECOVERY
Trans 2 EPA ID:	Not reported
Trans 2 Name:	Not reported
TSDf EPA ID:	CAD008252405
Trans Name:	PACIFIC RESOURCE RECOVERY
TSDf Alt EPA ID:	Not reported
TSDf Alt Name:	Not reported
Waste Code Description:	331 - Off-specification, aged, or surplus organics
RCRA Code:	D001
Meth Code:	H141 - Storage, Bulking, And/Or Transfer Off Site--No Treatment/Reovery (H010-H129) Or (H131-H135)
Quantity Tons:	0.075
Waste Quantity:	150
Quantity Unit:	P
Additional Code 1:	Not reported
Additional Code 2:	Not reported
Additional Code 3:	Not reported
Additional Code 4:	Not reported
Additional Code 5:	Not reported
Shipment Date:	20121218
Creation Date:	6/16/2013 22:15:06
Receipt Date:	Not reported
Manifest ID:	001979879GBF
Trans EPA ID:	CAD983615501
Trans Name:	PACIFIC OIL COMPANY
Trans 2 EPA ID:	AZR000503789

Map ID
Direction
Distance
Elevation

MAP FINDINGS

Site

Database(s)

EDR ID Number
EPA ID Number

L.A.C.M.T.A. (Continued)

S113002870

Trans 2 Name:	BOTAVIA ENERGY LLC
TSDf EPA ID:	AZR000509950
Trans Name:	BOTAVIA ENERGY LLC
TSDf Alt EPA ID:	Not reported
TSDf Alt Name:	Not reported
Waste Code Description:	221 - Waste oil and mixed oil
RCRA Code:	Not reported
Meth Code:	- Not reported
Quantity Tons:	9.5
Waste Quantity:	2500
Quantity Unit:	G
Additional Code 1:	Not reported
Additional Code 2:	Not reported
Additional Code 3:	Not reported
Additional Code 4:	Not reported
Additional Code 5:	Not reported
Shipment Date:	20121212
Creation Date:	2/15/2013 22:15:34
Receipt Date:	20121212
Manifest ID:	010865531JJK
Trans EPA ID:	CAD028277036
Trans Name:	ASBURY ENVIRONMENTAL SERVICES
Trans 2 EPA ID:	Not reported
Trans 2 Name:	Not reported
TSDf EPA ID:	CAT080013352
Trans Name:	DEMENNO / KERDOON
TSDf Alt EPA ID:	Not reported
TSDf Alt Name:	Not reported
Waste Code Description:	133 - Aqueous solution with 10% or more total organic residues
RCRA Code:	Not reported
Meth Code:	H039 - Other Recovery Of Reclamation For Reuse Including Acid Regeneration, Organics Recovery Ect
Quantity Tons:	1.0425
Waste Quantity:	250
Quantity Unit:	G
Additional Code 1:	Not reported
Additional Code 2:	Not reported
Additional Code 3:	Not reported
Additional Code 4:	Not reported
Additional Code 5:	Not reported
Shipment Date:	20121212
Creation Date:	5/24/2013 22:15:17
Receipt Date:	20130120
Manifest ID:	001875941GBF
Trans EPA ID:	CAL000224539
Trans Name:	FRS ENVIRONMENTAL INC
Trans 2 EPA ID:	CAD980585293
Trans 2 Name:	INDUSTRIAL WASTE UTILIZATION
TSDf EPA ID:	AZR000501510
Trans Name:	AA SYDCOL
TSDf Alt EPA ID:	Not reported
TSDf Alt Name:	Not reported
Waste Code Description:	134 - Aqueous solution with <10% total organic residues
RCRA Code:	Not reported
Meth Code:	H141 - Storage, Bulking, And/Or Transfer Off Site--No

Map ID
Direction
Distance
Elevation

MAP FINDINGS

Site

Database(s)

EDR ID Number
EPA ID Number

L.A.C.M.T.A. (Continued)

S113002870

	Treatment/Reovery (H010-H129) Or (H131-H135)
Quantity Tons:	0.168
Waste Quantity:	40
Quantity Unit:	G
Additional Code 1:	Not reported
Additional Code 2:	Not reported
Additional Code 3:	Not reported
Additional Code 4:	Not reported
Additional Code 5:	Not reported
Shipment Date:	20121205
Creation Date:	2/15/2013 22:15:22
Receipt Date:	20121205
Manifest ID:	008723420JJK
Trans EPA ID:	CAD072953771
Trans Name:	UNITED PUMPING SERVICE INC
Trans 2 EPA ID:	Not reported
Trans 2 Name:	Not reported
TSDf EPA ID:	CAT080013352
Trans Name:	DEMENNO KERDOON
TSDf Alt EPA ID:	Not reported
TSDf Alt Name:	Not reported
Waste Code Description:	222 - Oil/water separation sludge
RCRA Code:	Not reported
Meth Code:	H039 - Other Recovery Of Reclamation For Reuse Including Acid Regeneration, Organics Recovery Ect
Quantity Tons:	14.595
Waste Quantity:	3500
Quantity Unit:	G
Additional Code 1:	Not reported
Additional Code 2:	Not reported
Additional Code 3:	Not reported
Additional Code 4:	Not reported
Additional Code 5:	Not reported
Shipment Date:	20121203
Creation Date:	2/15/2013 22:15:11
Receipt Date:	20121203
Manifest ID:	008723685JJK
Trans EPA ID:	CAD072953771
Trans Name:	UNITED PUMPING SERVICE INC
Trans 2 EPA ID:	Not reported
Trans 2 Name:	Not reported
TSDf EPA ID:	CAT080013352
Trans Name:	DEMENNO KERDOON
TSDf Alt EPA ID:	Not reported
TSDf Alt Name:	Not reported
Waste Code Description:	222 - Oil/water separation sludge
RCRA Code:	Not reported
Meth Code:	H039 - Other Recovery Of Reclamation For Reuse Including Acid Regeneration, Organics Recovery Ect
Quantity Tons:	22.935
Waste Quantity:	5500
Quantity Unit:	G
Additional Code 1:	Not reported
Additional Code 2:	Not reported
Additional Code 3:	Not reported

Map ID
Direction
Distance
Elevation

MAP FINDINGS

Site

Database(s)

EDR ID Number
EPA ID Number

L.A.C.M.T.A. (Continued)

S113002870

Additional Code 4:	Not reported
Additional Code 5:	Not reported
Shipment Date:	20121120
Creation Date:	1/21/2013 22:15:09
Receipt Date:	20121120
Manifest ID:	010864795JJK
Trans EPA ID:	CAD028277036
Trans Name:	ASBURY ENVIRONMENTAL SERVICES
Trans 2 EPA ID:	Not reported
Trans 2 Name:	Not reported
TSDf EPA ID:	CAT080013352
Trans Name:	DEMENNO / KERDOON
TSDf Alt EPA ID:	Not reported
TSDf Alt Name:	Not reported
Waste Code Description:	133 - Aqueous solution with 10% or more total organic residues
RCRA Code:	Not reported
Meth Code:	H039 - Other Recovery Of Reclamation For Reuse Including Acid Regeneration, Organics Recovery Ect
Quantity Tons:	1.5012
Waste Quantity:	360
Quantity Unit:	G
Additional Code 1:	Not reported
Additional Code 2:	Not reported
Additional Code 3:	Not reported
Additional Code 4:	Not reported
Additional Code 5:	Not reported
Shipment Date:	20121108
Creation Date:	4/21/2013 22:15:04
Receipt Date:	20121211
Manifest ID:	001876433GBF
Trans EPA ID:	CAL000224539
Trans Name:	FRS ENVIRONMENTAL INC
Trans 2 EPA ID:	CAD980585293
Trans 2 Name:	INDUSTRIAL WASTE UTILIZATION
TSDf EPA ID:	AZR000501510
Trans Name:	AA SYDCOL
TSDf Alt EPA ID:	Not reported
TSDf Alt Name:	Not reported
Waste Code Description:	134 - Aqueous solution with <10% total organic residues
RCRA Code:	Not reported
Meth Code:	H141 - Storage, Bulking, And/Or Transfer Off Site--No Treatment/Reovery (H010-H129) Or (H131-H135)
Quantity Tons:	0.231
Waste Quantity:	55
Quantity Unit:	G
Additional Code 1:	Not reported
Additional Code 2:	Not reported
Additional Code 3:	Not reported
Additional Code 4:	Not reported
Additional Code 5:	Not reported
Shipment Date:	20121030
Creation Date:	1/5/2013 22:15:26
Receipt Date:	20121031
Manifest ID:	009571042JJK

Map ID
Direction
Distance
Elevation

MAP FINDINGS

Site

Database(s)

EDR ID Number
EPA ID Number

L.A.C.M.T.A. (Continued)

S113002870

Trans EPA ID: CAD028277036
Trans Name: ASBURY ENVIRONMENTAL SERVICES
Trans 2 EPA ID: Not reported
Trans 2 Name: Not reported
TSDF EPA ID: CAT080013352
Trans Name: DEMENNO / KERDOON
TSDF Alt EPA ID: Not reported
TSDF Alt Name: Not reported
Waste Code Description: 133 - Aqueous solution with 10% or more total organic residues
RCRA Code: Not reported
Meth Code: H039 - Other Recovery Of Reclamation For Reuse Including Acid
Regeneration, Organics Recovery Ect
Quantity Tons: 1.1259
Waste Quantity: 270
Quantity Unit: G
Additional Code 1: Not reported
Additional Code 2: Not reported
Additional Code 3: Not reported
Additional Code 4: Not reported
Additional Code 5: Not reported

Additional Info:

Year: 1999
Gen EPA ID: CAD980814040

Shipment Date: 19991221
Creation Date: 3/7/2000 0:00:00
Receipt Date: 19991222
Manifest ID: 99774291
Trans EPA ID: CAD028277036
Trans Name: Not reported
Trans 2 EPA ID: Not reported
Trans 2 Name: Not reported
TSDF EPA ID: CAT080013352
Trans Name: Not reported
TSDF Alt EPA ID: CAT080013352
TSDF Alt Name: Not reported
Waste Code Description: 133 - Aqueous solution with 10% or more total organic residues
RCRA Code: Not reported
Meth Code: R01 - Recycler
Quantity Tons: 1.251
Waste Quantity: 300
Quantity Unit: G
Additional Code 1: Not reported
Additional Code 2: Not reported
Additional Code 3: Not reported
Additional Code 4: Not reported
Additional Code 5: Not reported

Shipment Date: 19991220
Creation Date: 2/28/2000 0:00:00
Receipt Date: 19991220
Manifest ID: 98727222
Trans EPA ID: CAD008252405
Trans Name: Not reported
Trans 2 EPA ID: Not reported
Trans 2 Name: Not reported

Map ID
Direction
Distance
Elevation

MAP FINDINGS

Site

Database(s)

EDR ID Number
EPA ID Number

L.A.C.M.T.A. (Continued)

S113002870

TSDF EPA ID: CAD008252405
Trans Name: Not reported
TSDF Alt EPA ID: CAD008252405
TSDF Alt Name: Not reported
Waste Code Description: 343 - Unspecified organic liquid mixture
RCRA Code: D001
Meth Code: R01 - Recycler
Quantity Tons: 0.187
Waste Quantity: 55
Quantity Unit: G
Additional Code 1: Not reported
Additional Code 2: Not reported
Additional Code 3: Not reported
Additional Code 4: Not reported
Additional Code 5: Not reported

Shipment Date: 19991220
Creation Date: 2/28/2000 0:00:00
Receipt Date: 19991220
Manifest ID: 98727222
Trans EPA ID: CAD008252405
Trans Name: Not reported
Trans 2 EPA ID: Not reported
Trans 2 Name: Not reported
TSDF EPA ID: CAD008252405
Trans Name: Not reported
TSDF Alt EPA ID: CAD008252405
TSDF Alt Name: Not reported
Waste Code Description: 352 - Other organic solids
RCRA Code: Not reported
Meth Code: R01 - Recycler
Quantity Tons: 0.275
Waste Quantity: 550
Quantity Unit: P
Additional Code 1: Not reported
Additional Code 2: Not reported
Additional Code 3: Not reported
Additional Code 4: Not reported
Additional Code 5: Not reported

Shipment Date: 19991220
Creation Date: 2/28/2000 0:00:00
Receipt Date: 19991220
Manifest ID: 98727222
Trans EPA ID: CAD008252405
Trans Name: Not reported
Trans 2 EPA ID: Not reported
Trans 2 Name: Not reported
TSDF EPA ID: CAD008252405
Trans Name: Not reported
TSDF Alt EPA ID: CAD008252405
TSDF Alt Name: Not reported
Waste Code Description: 343 - Unspecified organic liquid mixture
RCRA Code: D001
Meth Code: R01 - Recycler
Quantity Tons: 0.187
Waste Quantity: 55

Map ID
Direction
Distance
Elevation

MAP FINDINGS

Site

Database(s)

EDR ID Number
EPA ID Number

L.A.C.M.T.A. (Continued)

S113002870

Quantity Unit:	G
Additional Code 1:	Not reported
Additional Code 2:	Not reported
Additional Code 3:	Not reported
Additional Code 4:	Not reported
Additional Code 5:	Not reported
Shipment Date:	19991220
Creation Date:	2/28/2000 0:00:00
Receipt Date:	19991220
Manifest ID:	98727222
Trans EPA ID:	CAD008252405
Trans Name:	Not reported
Trans 2 EPA ID:	Not reported
Trans 2 Name:	Not reported
TSDf EPA ID:	CAD008252405
Trans Name:	Not reported
TSDf Alt EPA ID:	CAD008252405
TSDf Alt Name:	Not reported
Waste Code Description:	343 - Unspecified organic liquid mixture
RCRA Code:	Not reported
Meth Code:	R01 - Recycler
Quantity Tons:	0.187
Waste Quantity:	55
Quantity Unit:	G
Additional Code 1:	Not reported
Additional Code 2:	Not reported
Additional Code 3:	Not reported
Additional Code 4:	Not reported
Additional Code 5:	Not reported
Shipment Date:	19991216
Creation Date:	2/15/2000 0:00:00
Receipt Date:	19991216
Manifest ID:	99835443
Trans EPA ID:	CAD983609678
Trans Name:	Not reported
Trans 2 EPA ID:	Not reported
Trans 2 Name:	Not reported
TSDf EPA ID:	CAT080033681
Trans Name:	Not reported
TSDf Alt EPA ID:	CAT080033681
TSDf Alt Name:	Not reported
Waste Code Description:	222 - Oil/water separation sludge
RCRA Code:	Not reported
Meth Code:	R01 - Recycler
Quantity Tons:	21.121
Waste Quantity:	5065
Quantity Unit:	G
Additional Code 1:	Not reported
Additional Code 2:	Not reported
Additional Code 3:	Not reported
Additional Code 4:	Not reported
Additional Code 5:	Not reported
Shipment Date:	19991115
Creation Date:	1/19/2000 0:00:00

Map ID
Direction
Distance
Elevation

MAP FINDINGS

Site

Database(s)

EDR ID Number
EPA ID Number

L.A.C.M.T.A. (Continued)

S113002870

Receipt Date:	19991115
Manifest ID:	99562763
Trans EPA ID:	CAD983609678
Trans Name:	Not reported
Trans 2 EPA ID:	Not reported
Trans 2 Name:	Not reported
TSDF EPA ID:	CAT080033681
Trans Name:	Not reported
TSDF Alt EPA ID:	CAT080033681
TSDF Alt Name:	Not reported
Waste Code Description:	222 - Oil/water separation sludge
RCRA Code:	Not reported
Meth Code:	R01 - Recycler
Quantity Tons:	21.8508
Waste Quantity:	5240
Quantity Unit:	G
Additional Code 1:	Not reported
Additional Code 2:	Not reported
Additional Code 3:	Not reported
Additional Code 4:	Not reported
Additional Code 5:	Not reported
Shipment Date:	19991115
Creation Date:	1/19/2000 0:00:00
Receipt Date:	19991115
Manifest ID:	99367184
Trans EPA ID:	CAD028277036
Trans Name:	Not reported
Trans 2 EPA ID:	Not reported
Trans 2 Name:	Not reported
TSDF EPA ID:	CAT080013352
Trans Name:	Not reported
TSDF Alt EPA ID:	CAT080013352
TSDF Alt Name:	Not reported
Waste Code Description:	133 - Aqueous solution with 10% or more total organic residues
RCRA Code:	Not reported
Meth Code:	R01 - Recycler
Quantity Tons:	1.4595
Waste Quantity:	350
Quantity Unit:	G
Additional Code 1:	Not reported
Additional Code 2:	Not reported
Additional Code 3:	Not reported
Additional Code 4:	Not reported
Additional Code 5:	Not reported
Shipment Date:	19991101
Creation Date:	1/11/2000 0:00:00
Receipt Date:	19991101
Manifest ID:	99364738
Trans EPA ID:	CAD028277036
Trans Name:	Not reported
Trans 2 EPA ID:	Not reported
Trans 2 Name:	Not reported
TSDF EPA ID:	CAT080013352
Trans Name:	Not reported
TSDF Alt EPA ID:	Not reported

Map ID
Direction
Distance
Elevation

MAP FINDINGS

Site

Database(s)

EDR ID Number
EPA ID Number

L.A.C.M.T.A. (Continued)

S113002870

TSDF Alt Name:	Not reported
Waste Code Description:	221 - Waste oil and mixed oil
RCRA Code:	Not reported
Meth Code:	R01 - Recycler
Quantity Tons:	12.8592
Waste Quantity:	3384
Quantity Unit:	G
Additional Code 1:	Not reported
Additional Code 2:	Not reported
Additional Code 3:	Not reported
Additional Code 4:	Not reported
Additional Code 5:	Not reported
Shipment Date:	19991022
Creation Date:	1/11/2000 0:00:00
Receipt Date:	19991022
Manifest ID:	99562522
Trans EPA ID:	CAD983609678
Trans Name:	Not reported
Trans 2 EPA ID:	Not reported
Trans 2 Name:	Not reported
TSDF EPA ID:	CAT080033681
Trans Name:	Not reported
TSDF Alt EPA ID:	CAT080033681
TSDF Alt Name:	Not reported
Waste Code Description:	222 - Oil/water separation sludge
RCRA Code:	Not reported
Meth Code:	R01 - Recycler
Quantity Tons:	3.3777
Waste Quantity:	810
Quantity Unit:	G
Additional Code 1:	Not reported
Additional Code 2:	Not reported
Additional Code 3:	Not reported
Additional Code 4:	Not reported
Additional Code 5:	Not reported
Additional Info:	
Year:	2001
Gen EPA ID:	CAD980814040
Shipment Date:	20011218
Creation Date:	2/20/2002 0:00:00
Receipt Date:	20011218
Manifest ID:	20609998
Trans EPA ID:	CAD072953771
Trans Name:	Not reported
Trans 2 EPA ID:	Not reported
Trans 2 Name:	Not reported
TSDF EPA ID:	CAD008252405
Trans Name:	Not reported
TSDF Alt EPA ID:	CAD008252405
TSDF Alt Name:	Not reported
Waste Code Description:	343 - Unspecified organic liquid mixture
RCRA Code:	Not reported
Meth Code:	H01 - Transfer Station
Quantity Tons:	0.15

Map ID
Direction
Distance
Elevation

MAP FINDINGS

Site

Database(s)

EDR ID Number
EPA ID Number

L.A.C.M.T.A. (Continued)

S113002870

Waste Quantity:	300
Quantity Unit:	P
Additional Code 1:	Not reported
Additional Code 2:	Not reported
Additional Code 3:	Not reported
Additional Code 4:	Not reported
Additional Code 5:	Not reported
Shipment Date:	20011218
Creation Date:	2/20/2002 0:00:00
Receipt Date:	20011218
Manifest ID:	20609998
Trans EPA ID:	CAD072953771
Trans Name:	Not reported
Trans 2 EPA ID:	Not reported
Trans 2 Name:	Not reported
TSDf EPA ID:	CAD008252405
Trans Name:	Not reported
TSDf Alt EPA ID:	CAD008252405
TSDf Alt Name:	Not reported
Waste Code Description:	352 - Other organic solids
RCRA Code:	Not reported
Meth Code:	H01 - Transfer Station
Quantity Tons:	0.175
Waste Quantity:	350
Quantity Unit:	P
Additional Code 1:	Not reported
Additional Code 2:	Not reported
Additional Code 3:	Not reported
Additional Code 4:	Not reported
Additional Code 5:	Not reported
Shipment Date:	20011205
Creation Date:	2/20/2002 0:00:00
Receipt Date:	20011205
Manifest ID:	21332942
Trans EPA ID:	CAD983609678
Trans Name:	Not reported
Trans 2 EPA ID:	Not reported
Trans 2 Name:	Not reported
TSDf EPA ID:	CAT080013352
Trans Name:	Not reported
TSDf Alt EPA ID:	CAT080013352
TSDf Alt Name:	Not reported
Waste Code Description:	222 - Oil/water separation sludge
RCRA Code:	Not reported
Meth Code:	R01 - Recycler
Quantity Tons:	22.0176
Waste Quantity:	5280
Quantity Unit:	G
Additional Code 1:	Not reported
Additional Code 2:	Not reported
Additional Code 3:	Not reported
Additional Code 4:	Not reported
Additional Code 5:	Not reported
Shipment Date:	20011201

Map ID
Direction
Distance
Elevation

MAP FINDINGS

Site

Database(s)

EDR ID Number
EPA ID Number

L.A.C.M.T.A. (Continued)

S113002870

Creation Date: 2/20/2002 0:00:00
Receipt Date: 20011212
Manifest ID: 21365091
Trans EPA ID: CAD028277036
Trans Name: Not reported
Trans 2 EPA ID: Not reported
Trans 2 Name: Not reported
TSDF EPA ID: CAT080013352
Trans Name: Not reported
TSDF Alt EPA ID: Not reported
TSDF Alt Name: Not reported
Waste Code Description: 133 - Aqueous solution with 10% or more total organic residues
RCRA Code: Not reported
Meth Code: R01 - Recycler
Quantity Tons: 0.834
Waste Quantity: 200
Quantity Unit: G
Additional Code 1: Not reported
Additional Code 2: Not reported
Additional Code 3: Not reported
Additional Code 4: Not reported
Additional Code 5: Not reported

Shipment Date: 20011106
Creation Date: 2/19/2002 0:00:00
Receipt Date: 20011106
Manifest ID: 21334221
Trans EPA ID: CAD983609678
Trans Name: Not reported
Trans 2 EPA ID: Not reported
Trans 2 Name: Not reported
TSDF EPA ID: CAT080013352
Trans Name: Not reported
TSDF Alt EPA ID: CAT080013352
TSDF Alt Name: Not reported
Waste Code Description: 222 - Oil/water separation sludge
RCRA Code: Not reported
Meth Code: R01 - Recycler
Quantity Tons: 21.7257
Waste Quantity: 5210
Quantity Unit: G
Additional Code 1: Not reported
Additional Code 2: Not reported
Additional Code 3: Not reported
Additional Code 4: Not reported
Additional Code 5: Not reported

Shipment Date: 20011016
Creation Date: 12/17/2001 0:00:00
Receipt Date: 20011016
Manifest ID: 20433221
Trans EPA ID: CAD008252405
Trans Name: Not reported
Trans 2 EPA ID: Not reported
Trans 2 Name: Not reported
TSDF EPA ID: CAD008252405
Trans Name: Not reported

Map ID
Direction
Distance
Elevation

MAP FINDINGS

Site

Database(s)

EDR ID Number
EPA ID Number

L.A.C.M.T.A. (Continued)

S113002870

TSDf Alt EPA ID:	CAD008252405
TSDf Alt Name:	Not reported
Waste Code Description:	352 - Other organic solids
RCRA Code:	Not reported
Meth Code:	H01 - Transfer Station
Quantity Tons:	0.375
Waste Quantity:	750
Quantity Unit:	P
Additional Code 1:	Not reported
Additional Code 2:	Not reported
Additional Code 3:	Not reported
Additional Code 4:	Not reported
Additional Code 5:	Not reported
Shipment Date:	20011016
Creation Date:	12/17/2001 0:00:00
Receipt Date:	20011016
Manifest ID:	20433221
Trans EPA ID:	CAD008252405
Trans Name:	Not reported
Trans 2 EPA ID:	Not reported
Trans 2 Name:	Not reported
TSDf EPA ID:	CAD008252405
Trans Name:	Not reported
TSDf Alt EPA ID:	CAD008252405
TSDf Alt Name:	Not reported
Waste Code Description:	352 - Other organic solids
RCRA Code:	Not reported
Meth Code:	H01 - Transfer Station
Quantity Tons:	0.125
Waste Quantity:	250
Quantity Unit:	P
Additional Code 1:	Not reported
Additional Code 2:	Not reported
Additional Code 3:	Not reported
Additional Code 4:	Not reported
Additional Code 5:	Not reported
Shipment Date:	20011016
Creation Date:	1/16/2002 0:00:00
Receipt Date:	20011016
Manifest ID:	21260768
Trans EPA ID:	CAD983609678
Trans Name:	Not reported
Trans 2 EPA ID:	Not reported
Trans 2 Name:	Not reported
TSDf EPA ID:	CAT080013352
Trans Name:	Not reported
TSDf Alt EPA ID:	CAT080013352
TSDf Alt Name:	Not reported
Waste Code Description:	222 - Oil/water separation sludge
RCRA Code:	Not reported
Meth Code:	R01 - Recycler
Quantity Tons:	21.5172
Waste Quantity:	5160
Quantity Unit:	G
Additional Code 1:	Not reported

Map ID
Direction
Distance
Elevation

MAP FINDINGS

Site

Database(s)

EDR ID Number
EPA ID Number

L.A.C.M.T.A. (Continued)

S113002870

Additional Code 2:	Not reported
Additional Code 3:	Not reported
Additional Code 4:	Not reported
Additional Code 5:	Not reported
Shipment Date:	20011010
Creation Date:	1/16/2002 0:00:00
Receipt Date:	20011011
Manifest ID:	21199892
Trans EPA ID:	CAD028277036
Trans Name:	Not reported
Trans 2 EPA ID:	Not reported
Trans 2 Name:	Not reported
TSDf EPA ID:	CAT080013352
Trans Name:	Not reported
TSDf Alt EPA ID:	CAT080013352
TSDf Alt Name:	Not reported
Waste Code Description:	221 - Waste oil and mixed oil
RCRA Code:	Not reported
Meth Code:	R01 - Recycler
Quantity Tons:	7.98
Waste Quantity:	2100
Quantity Unit:	G
Additional Code 1:	Not reported
Additional Code 2:	Not reported
Additional Code 3:	Not reported
Additional Code 4:	Not reported
Additional Code 5:	Not reported
Shipment Date:	20010928
Creation Date:	1/16/2002 0:00:00
Receipt Date:	20010930
Manifest ID:	21199742
Trans EPA ID:	CAD028277036
Trans Name:	Not reported
Trans 2 EPA ID:	Not reported
Trans 2 Name:	Not reported
TSDf EPA ID:	CAT080013352
Trans Name:	Not reported
TSDf Alt EPA ID:	CAT080013352
TSDf Alt Name:	Not reported
Waste Code Description:	133 - Aqueous solution with 10% or more total organic residues
RCRA Code:	Not reported
Meth Code:	R01 - Recycler
Quantity Tons:	0.417
Waste Quantity:	100
Quantity Unit:	G
Additional Code 1:	Not reported
Additional Code 2:	Not reported
Additional Code 3:	Not reported
Additional Code 4:	Not reported
Additional Code 5:	Not reported
Additional Info:	
Year:	2005
Gen EPA ID:	CAD980814040

Map ID
Direction
Distance
Elevation

MAP FINDINGS

Site

Database(s)

EDR ID Number
EPA ID Number

L.A.C.M.T.A. (Continued)

S113002870

Shipment Date: 20051215
Creation Date: 3/22/2006 18:31:37
Receipt Date: 20051215
Manifest ID: 24834670
Trans EPA ID: CAD028277036
Trans Name: ASBURY ENVIRONMENTAL SERVICES
Trans 2 EPA ID: Not reported
Trans 2 Name: Not reported
TSDf EPA ID: CAT080013352
Trans Name: DEMENNO / KERDOON
TSDf Alt EPA ID: CAT080013352
TSDf Alt Name: Not reported
Waste Code Description: 133 - Aqueous solution with 10% or more total organic residues
RCRA Code: Not reported
Meth Code: R01 - Recycler
Quantity Tons: 1.668
Waste Quantity: 400
Quantity Unit: G
Additional Code 1: Not reported
Additional Code 2: Not reported
Additional Code 3: Not reported
Additional Code 4: Not reported
Additional Code 5: Not reported

Shipment Date: 20051130
Creation Date: 1/4/2007 18:30:12
Receipt Date: 20051130
Manifest ID: 24882295
Trans EPA ID: CAR000053405
Trans Name: ISLAND ENVIRONMENTAL SERVICES
Trans 2 EPA ID: Not reported
Trans 2 Name: Not reported
TSDf EPA ID: CAT080013352
Trans Name: DEMENNO/KERDOON
TSDf Alt EPA ID: CAT080013352
TSDf Alt Name: Not reported
Waste Code Description: 222 - Oil/water separation sludge
RCRA Code: Not reported
Meth Code: R01 - Recycler
Quantity Tons: 22.935
Waste Quantity: 5500
Quantity Unit: G
Additional Code 1: Not reported
Additional Code 2: Not reported
Additional Code 3: Not reported
Additional Code 4: Not reported
Additional Code 5: Not reported

Shipment Date: 20051129
Creation Date: 7/12/2006 18:32:38
Receipt Date: 20051129
Manifest ID: 24878976
Trans EPA ID: CAR000053405
Trans Name: ISLAND ENVIRONMENTAL SERVICES
Trans 2 EPA ID: Not reported
Trans 2 Name: Not reported
TSDf EPA ID: CAT080013352

Map ID
Direction
Distance
Elevation

MAP FINDINGS

Site

Database(s)

EDR ID Number
EPA ID Number

L.A.C.M.T.A. (Continued)

S113002870

Trans Name:	DEMENNO/KERDOON
TSDF Alt EPA ID:	CAT080013352
TSDF Alt Name:	Not reported
Waste Code Description:	222 - Oil/water separation sludge
RCRA Code:	Not reported
Meth Code:	R01 - Recycler
Quantity Tons:	22.935
Waste Quantity:	5500
Quantity Unit:	G
Additional Code 1:	Not reported
Additional Code 2:	Not reported
Additional Code 3:	Not reported
Additional Code 4:	Not reported
Additional Code 5:	Not reported
Shipment Date:	20051128
Creation Date:	7/12/2006 18:32:38
Receipt Date:	20051128
Manifest ID:	24821724
Trans EPA ID:	CAD028277036
Trans Name:	ASBURY ENVIRONMENTAL SERVICES
Trans 2 EPA ID:	Not reported
Trans 2 Name:	Not reported
TSDF EPA ID:	CAT080013352
Trans Name:	DEMENNO / KERDOON
TSDF Alt EPA ID:	CAT080013352
TSDF Alt Name:	Not reported
Waste Code Description:	133 - Aqueous solution with 10% or more total organic residues
RCRA Code:	Not reported
Meth Code:	R01 - Recycler
Quantity Tons:	1.668
Waste Quantity:	400
Quantity Unit:	G
Additional Code 1:	Not reported
Additional Code 2:	Not reported
Additional Code 3:	Not reported
Additional Code 4:	Not reported
Additional Code 5:	Not reported
Shipment Date:	20051114
Creation Date:	1/2/2007 18:30:20
Receipt Date:	20051114
Manifest ID:	24827484
Trans EPA ID:	CAD028277036
Trans Name:	ASBURY ENVIRONMENTAL SERVICES
Trans 2 EPA ID:	Not reported
Trans 2 Name:	Not reported
TSDF EPA ID:	CAT080013352
Trans Name:	DEMENNO / KERDOON
TSDF Alt EPA ID:	CAT080013352
TSDF Alt Name:	Not reported
Waste Code Description:	221 - Waste oil and mixed oil
RCRA Code:	Not reported
Meth Code:	R01 - Recycler
Quantity Tons:	13.148
Waste Quantity:	3460
Quantity Unit:	G

Map ID
Direction
Distance
Elevation

MAP FINDINGS

Site

Database(s)

EDR ID Number
EPA ID Number

L.A.C.M.T.A. (Continued)

S113002870

Additional Code 1:	Not reported
Additional Code 2:	Not reported
Additional Code 3:	Not reported
Additional Code 4:	Not reported
Additional Code 5:	Not reported
Shipment Date:	20051108
Creation Date:	1/2/2007 18:30:08
Receipt Date:	20051108
Manifest ID:	21953064
Trans EPA ID:	CAD008252405
Trans Name:	PACIFIC COAST LACQUER
Trans 2 EPA ID:	Not reported
Trans 2 Name:	Not reported
TSDf EPA ID:	CAD008252405
Trans Name:	PACIFIC RESOURCE RECOVERY
TSDf Alt EPA ID:	CAD008252405
TSDf Alt Name:	Not reported
Waste Code Description:	352 - Other organic solids
RCRA Code:	Not reported
Meth Code:	H01 - Transfer Station
Quantity Tons:	0.6
Waste Quantity:	1200
Quantity Unit:	P
Additional Code 1:	Not reported
Additional Code 2:	Not reported
Additional Code 3:	Not reported
Additional Code 4:	Not reported
Additional Code 5:	Not reported
Shipment Date:	20051108
Creation Date:	1/2/2007 18:30:08
Receipt Date:	20051108
Manifest ID:	24827238
Trans EPA ID:	CAD028277036
Trans Name:	ASBURY ENVIRONMENTAL SERVICES
Trans 2 EPA ID:	Not reported
Trans 2 Name:	Not reported
TSDf EPA ID:	CAT080013352
Trans Name:	DEMENNO / KERDOON
TSDf Alt EPA ID:	CAT080013352
TSDf Alt Name:	Not reported
Waste Code Description:	133 - Aqueous solution with 10% or more total organic residues
RCRA Code:	Not reported
Meth Code:	R01 - Recycler
Quantity Tons:	1.668
Waste Quantity:	400
Quantity Unit:	G
Additional Code 1:	Not reported
Additional Code 2:	Not reported
Additional Code 3:	Not reported
Additional Code 4:	Not reported
Additional Code 5:	Not reported
Shipment Date:	20051108
Creation Date:	1/2/2007 18:30:08
Receipt Date:	20051108

Map ID
Direction
Distance
Elevation

MAP FINDINGS

Site

Database(s)

EDR ID Number
EPA ID Number

L.A.C.M.T.A. (Continued)

S113002870

Manifest ID:	21953064
Trans EPA ID:	CAD008252405
Trans Name:	PACIFIC COAST LACQUER
Trans 2 EPA ID:	Not reported
Trans 2 Name:	Not reported
TSDF EPA ID:	CAD008252405
Trans Name:	PACIFIC RESOURCE RECOVERY
TSDF Alt EPA ID:	CAD008252405
TSDF Alt Name:	Not reported
Waste Code Description:	352 - Other organic solids
RCRA Code:	Not reported
Meth Code:	H01 - Transfer Station
Quantity Tons:	0.1
Waste Quantity:	200
Quantity Unit:	P
Additional Code 1:	Not reported
Additional Code 2:	Not reported
Additional Code 3:	Not reported
Additional Code 4:	Not reported
Additional Code 5:	Not reported
Shipment Date:	20051026
Creation Date:	5/24/2006 18:32:16
Receipt Date:	20051026
Manifest ID:	24890563
Trans EPA ID:	CAD028277036
Trans Name:	ASBURY ENVIRONMENTAL SERVICES
Trans 2 EPA ID:	Not reported
Trans 2 Name:	Not reported
TSDF EPA ID:	CAT080013352
Trans Name:	DEMENNO / KERDOON
TSDF Alt EPA ID:	CAT080013352
TSDF Alt Name:	Not reported
Waste Code Description:	133 - Aqueous solution with 10% or more total organic residues
RCRA Code:	Not reported
Meth Code:	R01 - Recycler
Quantity Tons:	1.668
Waste Quantity:	400
Quantity Unit:	G
Additional Code 1:	Not reported
Additional Code 2:	Not reported
Additional Code 3:	Not reported
Additional Code 4:	Not reported
Additional Code 5:	Not reported
Shipment Date:	20051011
Creation Date:	5/24/2006 18:31:13
Receipt Date:	20051011
Manifest ID:	24892970
Trans EPA ID:	CAD028277036
Trans Name:	ASBURY ENVIRONMENTAL SERVICES
Trans 2 EPA ID:	Not reported
Trans 2 Name:	Not reported
TSDF EPA ID:	CAT080013352
Trans Name:	DEMENNO / KERDOON
TSDF Alt EPA ID:	CAT080013352
TSDF Alt Name:	Not reported

Map ID
Direction
Distance
Elevation

MAP FINDINGS

Site

Database(s)

EDR ID Number
EPA ID Number

L.A.C.M.T.A. (Continued)

S113002870

Waste Code Description: 133 - Aqueous solution with 10% or more total organic residues
RCRA Code: Not reported
Meth Code: R01 - Recycler
Quantity Tons: 1.668
Waste Quantity: 400
Quantity Unit: G
Additional Code 1: Not reported
Additional Code 2: Not reported
Additional Code 3: Not reported
Additional Code 4: Not reported
Additional Code 5: Not reported

Additional Info:

Year: 2000
Gen EPA ID: CAD980814040

Shipment Date: 20001219
Creation Date: 3/22/2001 0:00:00
Receipt Date: 20001219
Manifest ID: 20612164
Trans EPA ID: CAD983609678
Trans Name: Not reported
Trans 2 EPA ID: Not reported
Trans 2 Name: Not reported
TSDf EPA ID: CAT080013352
Trans Name: Not reported
TSDf Alt EPA ID: CAT080013352
TSDf Alt Name: Not reported
Waste Code Description: 222 - Oil/water separation sludge
RCRA Code: Not reported
Meth Code: R01 - Recycler
Quantity Tons: 21.6423
Waste Quantity: 5190
Quantity Unit: G
Additional Code 1: Not reported
Additional Code 2: Not reported
Additional Code 3: Not reported
Additional Code 4: Not reported
Additional Code 5: Not reported

Shipment Date: 20001204
Creation Date: 3/6/2001 0:00:00
Receipt Date: 20001204
Manifest ID: 20612022
Trans EPA ID: CAD983609678
Trans Name: Not reported
Trans 2 EPA ID: Not reported
Trans 2 Name: Not reported
TSDf EPA ID: CAT080013352
Trans Name: Not reported
TSDf Alt EPA ID: CAT080013352
TSDf Alt Name: Not reported
Waste Code Description: 222 - Oil/water separation sludge
RCRA Code: Not reported
Meth Code: R01 - Recycler
Quantity Tons: 8.757
Waste Quantity: 2100

Map ID
Direction
Distance
Elevation

MAP FINDINGS

Site

Database(s)

EDR ID Number
EPA ID Number

L.A.C.M.T.A. (Continued)

S113002870

Quantity Unit:	G
Additional Code 1:	Not reported
Additional Code 2:	Not reported
Additional Code 3:	Not reported
Additional Code 4:	Not reported
Additional Code 5:	Not reported
Shipment Date:	20001130
Creation Date:	3/6/2001 0:00:00
Receipt Date:	20001130
Manifest ID:	99498332
Trans EPA ID:	CAD072953771
Trans Name:	Not reported
Trans 2 EPA ID:	Not reported
Trans 2 Name:	Not reported
TSDf EPA ID:	CAD008252405
Trans Name:	Not reported
TSDf Alt EPA ID:	CAD008252405
TSDf Alt Name:	Not reported
Waste Code Description:	352 - Other organic solids
RCRA Code:	Not reported
Meth Code:	R01 - Recycler
Quantity Tons:	0.65
Waste Quantity:	1300
Quantity Unit:	P
Additional Code 1:	Not reported
Additional Code 2:	Not reported
Additional Code 3:	Not reported
Additional Code 4:	Not reported
Additional Code 5:	Not reported
Shipment Date:	20001127
Creation Date:	3/6/2001 0:00:00
Receipt Date:	20001127
Manifest ID:	20517146
Trans EPA ID:	CAD983609678
Trans Name:	Not reported
Trans 2 EPA ID:	Not reported
Trans 2 Name:	Not reported
TSDf EPA ID:	CAT080013352
Trans Name:	Not reported
TSDf Alt EPA ID:	CAT080013352
TSDf Alt Name:	Not reported
Waste Code Description:	222 - Oil/water separation sludge
RCRA Code:	Not reported
Meth Code:	T03 - Treatment, Incineration
Quantity Tons:	20.2662
Waste Quantity:	4860
Quantity Unit:	G
Additional Code 1:	Not reported
Additional Code 2:	Not reported
Additional Code 3:	Not reported
Additional Code 4:	Not reported
Additional Code 5:	Not reported
Shipment Date:	20001106
Creation Date:	1/12/2001 0:00:00

Map ID
Direction
Distance
Elevation

MAP FINDINGS

Site

Database(s)

EDR ID Number
EPA ID Number

L.A.C.M.T.A. (Continued)

S113002870

Receipt Date:	20001106
Manifest ID:	20555854
Trans EPA ID:	CAD028277036
Trans Name:	Not reported
Trans 2 EPA ID:	Not reported
Trans 2 Name:	Not reported
TSDf EPA ID:	CAT080013352
Trans Name:	Not reported
TSDf Alt EPA ID:	CAT080013352
TSDf Alt Name:	Not reported
Waste Code Description:	221 - Waste oil and mixed oil
RCRA Code:	Not reported
Meth Code:	R01 - Recycler
Quantity Tons:	5.32
Waste Quantity:	1400
Quantity Unit:	G
Additional Code 1:	Not reported
Additional Code 2:	Not reported
Additional Code 3:	Not reported
Additional Code 4:	Not reported
Additional Code 5:	Not reported
Shipment Date:	20001103
Creation Date:	1/12/2001 0:00:00
Receipt Date:	20001103
Manifest ID:	20516845
Trans EPA ID:	CAD983609678
Trans Name:	Not reported
Trans 2 EPA ID:	Not reported
Trans 2 Name:	Not reported
TSDf EPA ID:	CAT080013352
Trans Name:	Not reported
TSDf Alt EPA ID:	CAT080013352
TSDf Alt Name:	Not reported
Waste Code Description:	222 - Oil/water separation sludge
RCRA Code:	Not reported
Meth Code:	R01 - Recycler
Quantity Tons:	21.4338
Waste Quantity:	5140
Quantity Unit:	G
Additional Code 1:	Not reported
Additional Code 2:	Not reported
Additional Code 3:	Not reported
Additional Code 4:	Not reported
Additional Code 5:	Not reported
Shipment Date:	20001012
Creation Date:	1/9/2001 0:00:00
Receipt Date:	20001012
Manifest ID:	20476631
Trans EPA ID:	CAD983609678
Trans Name:	Not reported
Trans 2 EPA ID:	Not reported
Trans 2 Name:	Not reported
TSDf EPA ID:	CAT080013352
Trans Name:	Not reported
TSDf Alt EPA ID:	CAT080013352

Map ID
Direction
Distance
Elevation

MAP FINDINGS

Site

Database(s)

EDR ID Number
EPA ID Number

L.A.C.M.T.A. (Continued)

S113002870

TSDF Alt Name: Not reported
Waste Code Description: 222 - Oil/water separation sludge
RCRA Code: Not reported
Meth Code: R01 - Recycler
Quantity Tons: 8.34
Waste Quantity: 2000
Quantity Unit: G
Additional Code 1: Not reported
Additional Code 2: Not reported
Additional Code 3: Not reported
Additional Code 4: Not reported
Additional Code 5: Not reported

Shipment Date: 20001005
Creation Date: 12/13/2000 0:00:00
Receipt Date: 20001005
Manifest ID: 20476465
Trans EPA ID: CAD983609678
Trans Name: Not reported
Trans 2 EPA ID: Not reported
Trans 2 Name: Not reported
TSDF EPA ID: CAT080013352
Trans Name: Not reported
TSDF Alt EPA ID: CAT080013352
TSDF Alt Name: Not reported
Waste Code Description: 222 - Oil/water separation sludge
RCRA Code: Not reported
Meth Code: R01 - Recycler
Quantity Tons: 20.3287
Waste Quantity: 4875
Quantity Unit: G
Additional Code 1: Not reported
Additional Code 2: Not reported
Additional Code 3: Not reported
Additional Code 4: Not reported
Additional Code 5: Not reported

Shipment Date: 20000830
Creation Date: 10/30/2000 0:00:00
Receipt Date: 20000830
Manifest ID: 99496523
Trans EPA ID: CAD008252405
Trans Name: Not reported
Trans 2 EPA ID: Not reported
Trans 2 Name: Not reported
TSDF EPA ID: CAD008252405
Trans Name: Not reported
TSDF Alt EPA ID: CAD008252405
TSDF Alt Name: Not reported
Waste Code Description: 352 - Other organic solids
RCRA Code: Not reported
Meth Code: R01 - Recycler
Quantity Tons: 0.4
Waste Quantity: 800
Quantity Unit: P
Additional Code 1: Not reported
Additional Code 2: Not reported

Map ID
Direction
Distance
Elevation

MAP FINDINGS

Site

Database(s)

EDR ID Number
EPA ID Number

L.A.C.M.T.A. (Continued)

S113002870

Additional Code 3: Not reported
Additional Code 4: Not reported
Additional Code 5: Not reported

Shipment Date: 20000830
Creation Date: 10/30/2000 0:00:00
Receipt Date: 20000830
Manifest ID: 99496523
Trans EPA ID: CAD008252405
Trans Name: Not reported
Trans 2 EPA ID: Not reported
Trans 2 Name: Not reported
TSDf EPA ID: CAD008252405
Trans Name: Not reported
TSDf Alt EPA ID: CAD008252405
TSDf Alt Name: Not reported
Waste Code Description: 343 - Unspecified organic liquid mixture
RCRA Code: Not reported
Meth Code: R01 - Recycler
Quantity Tons: 0
Waste Quantity: 825
Quantity Unit: *
Additional Code 1: Not reported
Additional Code 2: Not reported
Additional Code 3: Not reported
Additional Code 4: Not reported
Additional Code 5: Not reported

Additional Info:

Year: 2013
Gen EPA ID: CAD980814040

Shipment Date: 20131230
Creation Date: 3/1/2014 22:15:07
Receipt Date: 20131230
Manifest ID: 012403252JJK
Trans EPA ID: CAD028277036
Trans Name: ASBURY ENVIRONMENTAL SERVICES
Trans 2 EPA ID: Not reported
Trans 2 Name: Not reported
TSDf EPA ID: CAT080013352
Trans Name: DEMENNO / KERDOON
TSDf Alt EPA ID: Not reported
TSDf Alt Name: Not reported
Waste Code Description: 133 - Aqueous solution with 10% or more total organic residues
RCRA Code: Not reported
Meth Code: H039 - Other Recovery Of Reclamation For Reuse Including Acid
Regeneration, Organics Recovery Ect

Quantity Tons: 0.9174
Waste Quantity: 220
Quantity Unit: G
Additional Code 1: Not reported
Additional Code 2: Not reported
Additional Code 3: Not reported
Additional Code 4: Not reported
Additional Code 5: Not reported

Map ID
Direction
Distance
Elevation

MAP FINDINGS

Site

Database(s)

EDR ID Number
EPA ID Number

L.A.C.M.T.A. (Continued)

S113002870

Shipment Date:	20131218
Creation Date:	2/25/2014 22:15:05
Receipt Date:	20131218
Manifest ID:	012423337JJK
Trans EPA ID:	CAD028277036
Trans Name:	ASBURY ENVIRONMENTAL SERVICES
Trans 2 EPA ID:	Not reported
Trans 2 Name:	Not reported
TSDf EPA ID:	CAT080013352
Trans Name:	DEMENNO / KERDOON
TSDf Alt EPA ID:	Not reported
TSDf Alt Name:	Not reported
Waste Code Description:	133 - Aqueous solution with 10% or more total organic residues
RCRA Code:	Not reported
Meth Code:	H039 - Other Recovery Of Reclamation For Reuse Including Acid Regeneration, Organics Recovery Ect
Quantity Tons:	1.48035
Waste Quantity:	355
Quantity Unit:	G
Additional Code 1:	Not reported
Additional Code 2:	Not reported
Additional Code 3:	Not reported
Additional Code 4:	Not reported
Additional Code 5:	Not reported
Shipment Date:	20131212
Creation Date:	4/29/2014 22:14:58
Receipt Date:	20140114
Manifest ID:	002177487GBF
Trans EPA ID:	CAL000224539
Trans Name:	FRS ENVIRONMENTAL INC
Trans 2 EPA ID:	CAD980585293
Trans 2 Name:	INDUSTRIAL WASTE UTILIZATION
TSDf EPA ID:	Not reported
Trans Name:	Not reported
TSDf Alt EPA ID:	CAT080013352
TSDf Alt Name:	DEMENNO KERDOON
Waste Code Description:	134 - Aqueous solution with <10% total organic residues
RCRA Code:	Not reported
Meth Code:	H039 - Other Recovery Of Reclamation For Reuse Including Acid Regeneration, Organics Recovery Ect
Quantity Tons:	0.21
Waste Quantity:	50
Quantity Unit:	G
Additional Code 1:	Not reported
Additional Code 2:	Not reported
Additional Code 3:	Not reported
Additional Code 4:	Not reported
Additional Code 5:	Not reported
Shipment Date:	20131210
Creation Date:	2/18/2014 22:15:13
Receipt Date:	20131210
Manifest ID:	009781557JJK
Trans EPA ID:	CAR000168229
Trans Name:	HAZARDOUS TECHNOLOGIES INC
Trans 2 EPA ID:	Not reported

Map ID
Direction
Distance
Elevation

MAP FINDINGS

Site

Database(s)

EDR ID Number
EPA ID Number

L.A.C.M.T.A. (Continued)

S113002870

Trans 2 Name:	Not reported
TSDF EPA ID:	CAT080013352
Trans Name:	DEMENNO/KERDOON
TSDF Alt EPA ID:	Not reported
TSDF Alt Name:	Not reported
Waste Code Description:	222 - Oil/water separation sludge
RCRA Code:	Not reported
Meth Code:	H039 - Other Recovery Of Reclamation For Reuse Including Acid Regeneration, Organics Recovery Ect
Quantity Tons:	11.4675
Waste Quantity:	2750
Quantity Unit:	G
Additional Code 1:	Not reported
Additional Code 2:	Not reported
Additional Code 3:	Not reported
Additional Code 4:	Not reported
Additional Code 5:	Not reported
Shipment Date:	20131209
Creation Date:	2/18/2014 22:15:13
Receipt Date:	20131209
Manifest ID:	009781555JJK
Trans EPA ID:	CAR000168229
Trans Name:	HAZARDOUS TECHNOLOGIES INC
Trans 2 EPA ID:	Not reported
Trans 2 Name:	Not reported
TSDF EPA ID:	CAT080013352
Trans Name:	DEMENNO/KERDOON
TSDF Alt EPA ID:	Not reported
TSDF Alt Name:	Not reported
Waste Code Description:	222 - Oil/water separation sludge
RCRA Code:	Not reported
Meth Code:	H039 - Other Recovery Of Reclamation For Reuse Including Acid Regeneration, Organics Recovery Ect
Quantity Tons:	20.85
Waste Quantity:	5000
Quantity Unit:	G
Additional Code 1:	Not reported
Additional Code 2:	Not reported
Additional Code 3:	Not reported
Additional Code 4:	Not reported
Additional Code 5:	Not reported
Shipment Date:	20131204
Creation Date:	4/24/2014 22:15:08
Receipt Date:	20131216
Manifest ID:	008728816JJK
Trans EPA ID:	CAD072953771
Trans Name:	UNITED PUMPING SERVICE INC
Trans 2 EPA ID:	CAD980585293
Trans 2 Name:	INDUSTRIAL WASTE UTILIZATION INC
TSDF EPA ID:	AZR000501510
Trans Name:	AA SYDCOL LLC DBA SYDCOL
TSDF Alt EPA ID:	Not reported
TSDF Alt Name:	Not reported
Waste Code Description:	352 - Other organic solids
RCRA Code:	Not reported

Map ID
Direction
Distance
Elevation

MAP FINDINGS

Site

Database(s)

EDR ID Number
EPA ID Number

L.A.C.M.T.A. (Continued)

S113002870

Meth Code:	H141 - Storage, Bulking, And/Or Transfer Off Site--No Treatment/Reovery (H010-H129) Or (H131-H135)
Quantity Tons:	0.2
Waste Quantity:	400
Quantity Unit:	P
Additional Code 1:	Not reported
Additional Code 2:	Not reported
Additional Code 3:	Not reported
Additional Code 4:	Not reported
Additional Code 5:	Not reported
Shipment Date:	20131204
Creation Date:	4/24/2014 22:15:08
Receipt Date:	20131216
Manifest ID:	008728816JJK
Trans EPA ID:	CAD072953771
Trans Name:	UNITED PUMPING SERVICE INC
Trans 2 EPA ID:	CAD980585293
Trans 2 Name:	INDUSTRIAL WASTE UTILIZATION INC
TSDf EPA ID:	AZR000501510
Trans Name:	AA SYDCOL LLC DBA SYDCOL
TSDf Alt EPA ID:	Not reported
TSDf Alt Name:	Not reported
Waste Code Description:	352 - Other organic solids
RCRA Code:	Not reported
Meth Code:	H141 - Storage, Bulking, And/Or Transfer Off Site--No Treatment/Reovery (H010-H129) Or (H131-H135)
Quantity Tons:	0.075
Waste Quantity:	150
Quantity Unit:	P
Additional Code 1:	Not reported
Additional Code 2:	Not reported
Additional Code 3:	Not reported
Additional Code 4:	Not reported
Additional Code 5:	Not reported
Shipment Date:	20131203
Creation Date:	1/28/2014 22:15:25
Receipt Date:	20131203
Manifest ID:	012402815JJK
Trans EPA ID:	CAD028277036
Trans Name:	ASBURY ENVIRONMENTAL SERVICES
Trans 2 EPA ID:	Not reported
Trans 2 Name:	Not reported
TSDf EPA ID:	CAT080013352
Trans Name:	DEMENNO / KERDOON
TSDf Alt EPA ID:	Not reported
TSDf Alt Name:	Not reported
Waste Code Description:	133 - Aqueous solution with 10% or more total organic residues
RCRA Code:	Not reported
Meth Code:	H039 - Other Recovery Of Reclamation For Reuse Including Acid Regeneration, Organics Recovery Ect
Quantity Tons:	1.2093
Waste Quantity:	290
Quantity Unit:	G
Additional Code 1:	Not reported
Additional Code 2:	Not reported

Map ID
Direction
Distance
Elevation

MAP FINDINGS

Site

Database(s)

EDR ID Number
EPA ID Number

L.A.C.M.T.A. (Continued)

S113002870

Additional Code 3:	Not reported
Additional Code 4:	Not reported
Additional Code 5:	Not reported
Shipment Date:	20131119
Creation Date:	1/13/2014 22:15:14
Receipt Date:	20131119
Manifest ID:	012416138JJK
Trans EPA ID:	CAD028277036
Trans Name:	ASBURY ENVIRONMENTAL SERVICES
Trans 2 EPA ID:	Not reported
Trans 2 Name:	Not reported
TSDf EPA ID:	CAT080013352
Trans Name:	DEMENNO / KERDOON
TSDf Alt EPA ID:	Not reported
TSDf Alt Name:	Not reported
Waste Code Description:	133 - Aqueous solution with 10% or more total organic residues
RCRA Code:	Not reported
Meth Code:	H039 - Other Recovery Of Reclamation For Reuse Including Acid Regeneration, Organics Recovery Ect
Quantity Tons:	1.31355
Waste Quantity:	315
Quantity Unit:	G
Additional Code 1:	Not reported
Additional Code 2:	Not reported
Additional Code 3:	Not reported
Additional Code 4:	Not reported
Additional Code 5:	Not reported
Shipment Date:	20131106
Creation Date:	1/6/2014 22:15:06
Receipt Date:	20131106
Manifest ID:	011817582JJK
Trans EPA ID:	CAD028277036
Trans Name:	ASBURY ENVIRONMENTAL SERVICES
Trans 2 EPA ID:	Not reported
Trans 2 Name:	Not reported
TSDf EPA ID:	CAT080013352
Trans Name:	DEMENNO / KERDOON
TSDf Alt EPA ID:	Not reported
TSDf Alt Name:	Not reported
Waste Code Description:	133 - Aqueous solution with 10% or more total organic residues
RCRA Code:	Not reported
Meth Code:	H039 - Other Recovery Of Reclamation For Reuse Including Acid Regeneration, Organics Recovery Ect
Quantity Tons:	1.43865
Waste Quantity:	345
Quantity Unit:	G
Additional Code 1:	Not reported
Additional Code 2:	Not reported
Additional Code 3:	Not reported
Additional Code 4:	Not reported
Additional Code 5:	Not reported
Additional Info:	
Year:	2004
Gen EPA ID:	CAD980814040

Map ID
Direction
Distance
Elevation

MAP FINDINGS

Site

Database(s)

EDR ID Number
EPA ID Number

L.A.C.M.T.A. (Continued)

S113002870

Shipment Date: 20041228
Creation Date: 3/17/2005 18:34:39
Receipt Date: 20041228
Manifest ID: 23877072
Trans EPA ID: CAD028277036
Trans Name: ASBURY ENVIRONMENTAL SERVICES
Trans 2 EPA ID: Not reported
Trans 2 Name: Not reported
TSDf EPA ID: CAT080013352
Trans Name: DEMENNO / KERDOON
TSDf Alt EPA ID: CAT080013352
TSDf Alt Name: Not reported
Waste Code Description: 133 - Aqueous solution with 10% or more total organic residues
RCRA Code: NONE
Meth Code: R01 - Recycler
Quantity Tons: 1.8765
Waste Quantity: 450
Quantity Unit: G
Additional Code 1: Not reported
Additional Code 2: Not reported
Additional Code 3: Not reported
Additional Code 4: Not reported
Additional Code 5: Not reported

Shipment Date: 20041203
Creation Date: 3/13/2007 18:30:42
Receipt Date: 20041203
Manifest ID: 23778909
Trans EPA ID: CAR000053405
Trans Name: ISLAND ENVIRONMENTAL SERVICES
Trans 2 EPA ID: Not reported
Trans 2 Name: Not reported
TSDf EPA ID: CAT080013352
Trans Name: DEMENNO/KERDOON
TSDf Alt EPA ID: CAT080013352
TSDf Alt Name: Not reported
Waste Code Description: 222 - Oil/water separation sludge
RCRA Code: NONE
Meth Code: - Not reported
Quantity Tons: 10.425
Waste Quantity: 2500
Quantity Unit: G
Additional Code 1: Not reported
Additional Code 2: Not reported
Additional Code 3: Not reported
Additional Code 4: Not reported
Additional Code 5: Not reported

Shipment Date: 20041202
Creation Date: 3/13/2007 18:30:28
Receipt Date: 20041203
Manifest ID: 24199416
Trans EPA ID: CAD028277036
Trans Name: ASBURY ENVIRONMENTAL SERVICES
Trans 2 EPA ID: Not reported
Trans 2 Name: Not reported
TSDf EPA ID: CAT080013352

Map ID
Direction
Distance
Elevation

MAP FINDINGS

Site

Database(s)

EDR ID Number
EPA ID Number

L.A.C.M.T.A. (Continued)

S113002870

Trans Name: DEMENNO / KERDOON
TSDf Alt EPA ID: CAT080013352
TSDf Alt Name: Not reported
Waste Code Description: 133 - Aqueous solution with 10% or more total organic residues
RCRA Code: NONE
Meth Code: - Not reported
Quantity Tons: 1.668
Waste Quantity: 400
Quantity Unit: G
Additional Code 1: Not reported
Additional Code 2: Not reported
Additional Code 3: Not reported
Additional Code 4: Not reported
Additional Code 5: Not reported

Shipment Date: 20041201
Creation Date: 3/13/2007 18:30:28
Receipt Date: 20041202
Manifest ID: 24199303
Trans EPA ID: CAD028277036
Trans Name: ASBURY ENVIRONMENTAL SERVICES
Trans 2 EPA ID: Not reported
Trans 2 Name: Not reported
TSDf EPA ID: CAT080013352
Trans Name: DEMENNO / KERDOON
TSDf Alt EPA ID: CAT080013352
TSDf Alt Name: Not reported
Waste Code Description: 221 - Waste oil and mixed oil
RCRA Code: NONE
Meth Code: R01 - Recycler
Quantity Tons: 8.36
Waste Quantity: 2200
Quantity Unit: G
Additional Code 1: Not reported
Additional Code 2: Not reported
Additional Code 3: Not reported
Additional Code 4: Not reported
Additional Code 5: Not reported

Shipment Date: 20041201
Creation Date: 3/13/2007 18:30:42
Receipt Date: 20041201
Manifest ID: 23778887
Trans EPA ID: CAR000053405
Trans Name: ISLAND ENVIRONMENTAL SERVICES
Trans 2 EPA ID: Not reported
Trans 2 Name: Not reported
TSDf EPA ID: CAT080013352
Trans Name: DEMENNO/KERDOON
TSDf Alt EPA ID: CAT080013352
TSDf Alt Name: Not reported
Waste Code Description: 222 - Oil/water separation sludge
RCRA Code: NONE
Meth Code: - Not reported
Quantity Tons: 20.85
Waste Quantity: 5000
Quantity Unit: G

Map ID
Direction
Distance
Elevation

MAP FINDINGS

Site

Database(s)

EDR ID Number
EPA ID Number

L.A.C.M.T.A. (Continued)

S113002870

Additional Code 1:	Not reported
Additional Code 2:	Not reported
Additional Code 3:	Not reported
Additional Code 4:	Not reported
Additional Code 5:	Not reported
Shipment Date:	20041101
Creation Date:	1/20/2005 18:31:32
Receipt Date:	20041102
Manifest ID:	99635614
Trans EPA ID:	CAD028277036
Trans Name:	ASBURY ENVIRONMENTAL SERVICES
Trans 2 EPA ID:	Not reported
Trans 2 Name:	Not reported
TSDf EPA ID:	CAT080013352
Trans Name:	DEMENNO / KERDOON
TSDf Alt EPA ID:	CAT080013352
TSDf Alt Name:	Not reported
Waste Code Description:	133 - Aqueous solution with 10% or more total organic residues
RCRA Code:	NONE
Meth Code:	R01 - Recycler
Quantity Tons:	1.668
Waste Quantity:	400
Quantity Unit:	G
Additional Code 1:	Not reported
Additional Code 2:	Not reported
Additional Code 3:	Not reported
Additional Code 4:	Not reported
Additional Code 5:	Not reported
Shipment Date:	20041027
Creation Date:	1/10/2005 18:31:02
Receipt Date:	20041027
Manifest ID:	22569422
Trans EPA ID:	CAD008252405
Trans Name:	PACIFIC COAST LACQUER
Trans 2 EPA ID:	Not reported
Trans 2 Name:	Not reported
TSDf EPA ID:	CAD008252405
Trans Name:	PACIFIC RESOURCE RECOVERY
TSDf Alt EPA ID:	CAD008252405
TSDf Alt Name:	Not reported
Waste Code Description:	352 - Other organic solids
RCRA Code:	Not reported
Meth Code:	H01 - Transfer Station
Quantity Tons:	0.2
Waste Quantity:	400
Quantity Unit:	P
Additional Code 1:	Not reported
Additional Code 2:	Not reported
Additional Code 3:	Not reported
Additional Code 4:	Not reported
Additional Code 5:	Not reported
Shipment Date:	20041027
Creation Date:	1/10/2005 18:31:02
Receipt Date:	20041027

Map ID
Direction
Distance
Elevation

MAP FINDINGS

Site

Database(s)

EDR ID Number
EPA ID Number

L.A.C.M.T.A. (Continued)

S113002870

Manifest ID: 22569422
Trans EPA ID: CAD008252405
Trans Name: PACIFIC COAST LACQUER
Trans 2 EPA ID: Not reported
Trans 2 Name: Not reported
TSDf EPA ID: CAD008252405
Trans Name: PACIFIC RESOURCE RECOVERY
TSDf Alt EPA ID: CAD008252405
TSDf Alt Name: Not reported
Waste Code Description: 352 - Other organic solids
RCRA Code: Not reported
Meth Code: H01 - Transfer Station
Quantity Tons: 0.075
Waste Quantity: 150
Quantity Unit: P
Additional Code 1: Not reported
Additional Code 2: Not reported
Additional Code 3: Not reported
Additional Code 4: Not reported
Additional Code 5: Not reported

Shipment Date: 20041027
Creation Date: 1/10/2005 18:31:02
Receipt Date: 20041027
Manifest ID: 22569422
Trans EPA ID: CAD008252405
Trans Name: PACIFIC COAST LACQUER
Trans 2 EPA ID: Not reported
Trans 2 Name: Not reported
TSDf EPA ID: CAD008252405
Trans Name: PACIFIC RESOURCE RECOVERY
TSDf Alt EPA ID: CAD008252405
TSDf Alt Name: Not reported
Waste Code Description: 343 - Unspecified organic liquid mixture
RCRA Code: D001
Meth Code: R01 - Recycler
Quantity Tons: 0.051
Waste Quantity: 15
Quantity Unit: G
Additional Code 1: Not reported
Additional Code 2: Not reported
Additional Code 3: Not reported
Additional Code 4: Not reported
Additional Code 5: Not reported

Shipment Date: 20041027
Creation Date: 1/10/2005 18:31:02
Receipt Date: 20041027
Manifest ID: 22569422
Trans EPA ID: CAD008252405
Trans Name: PACIFIC COAST LACQUER
Trans 2 EPA ID: Not reported
Trans 2 Name: Not reported
TSDf EPA ID: CAD008252405
Trans Name: PACIFIC RESOURCE RECOVERY
TSDf Alt EPA ID: CAD008252405
TSDf Alt Name: Not reported

Map ID
Direction
Distance
Elevation

MAP FINDINGS

Site

Database(s)

EDR ID Number
EPA ID Number

L.A.C.M.T.A. (Continued)

S113002870

Waste Code Description: 343 - Unspecified organic liquid mixture
RCRA Code: Not reported
Meth Code: R01 - Recycler
Quantity Tons: 0.153
Waste Quantity: 45
Quantity Unit: G
Additional Code 1: Not reported
Additional Code 2: Not reported
Additional Code 3: Not reported
Additional Code 4: Not reported
Additional Code 5: Not reported

Additional Info:

Year: 2003
Gen EPA ID: CAD980814040

Shipment Date: 20031229
Creation Date: 8/13/2004 7:53:20
Receipt Date: 20031229
Manifest ID: 22767836
Trans EPA ID: CAR000053405
Trans Name: ISLAND ENVIRONMENTAL SERVICES
Trans 2 EPA ID: Not reported
Trans 2 Name: Not reported
TSDf EPA ID: CAT080013352
Trans Name: DEMENNO/KERDOON
TSDf Alt EPA ID: CAT080013352
TSDf Alt Name: Not reported
Waste Code Description: 222 - Oil/water separation sludge
RCRA Code: Not reported
Meth Code: R01 - Recycler
Quantity Tons: 22.935
Waste Quantity: 5500
Quantity Unit: G
Additional Code 1: Not reported
Additional Code 2: Not reported
Additional Code 3: Not reported
Additional Code 4: Not reported
Additional Code 5: Not reported

Shipment Date: 20031128
Creation Date: 5/25/2004 12:12:11
Receipt Date: Not reported
Manifest ID: 22801733
Trans EPA ID: CAD028277036
Trans Name: ASBURY ENVIRONMENTAL SERVICES
Trans 2 EPA ID: Not reported
Trans 2 Name: Not reported
TSDf EPA ID: CAT080013352
Trans Name: DEMENNO / KERDOON
TSDf Alt EPA ID: Not reported
TSDf Alt Name: Not reported
Waste Code Description: 133 - Aqueous solution with 10% or more total organic residues
RCRA Code: Not reported
Meth Code: - Not reported
Quantity Tons: 1.251
Waste Quantity: 300

Map ID
Direction
Distance
Elevation

MAP FINDINGS

Site

Database(s)

EDR ID Number
EPA ID Number

L.A.C.M.T.A. (Continued)

S113002870

Quantity Unit:	G
Additional Code 1:	Not reported
Additional Code 2:	Not reported
Additional Code 3:	Not reported
Additional Code 4:	Not reported
Additional Code 5:	Not reported
Shipment Date:	20031125
Creation Date:	8/30/2004 14:52:16
Receipt Date:	20031126
Manifest ID:	22801733
Trans EPA ID:	CAD028277036
Trans Name:	ASBURY ENVIRONMENTAL SERVICES
Trans 2 EPA ID:	Not reported
Trans 2 Name:	Not reported
TSDf EPA ID:	CAT080013352
Trans Name:	DEMENNO / KERDOON
TSDf Alt EPA ID:	CAT080013352
TSDf Alt Name:	Not reported
Waste Code Description:	133 - Aqueous solution with 10% or more total organic residues
RCRA Code:	Not reported
Meth Code:	R01 - Recycler
Quantity Tons:	1.251
Waste Quantity:	300
Quantity Unit:	G
Additional Code 1:	Not reported
Additional Code 2:	Not reported
Additional Code 3:	Not reported
Additional Code 4:	Not reported
Additional Code 5:	Not reported
Shipment Date:	20031121
Creation Date:	8/30/2004 14:52:16
Receipt Date:	20031123
Manifest ID:	22801727
Trans EPA ID:	CAD028277036
Trans Name:	ASBURY ENVIRONMENTAL SERVICES
Trans 2 EPA ID:	Not reported
Trans 2 Name:	Not reported
TSDf EPA ID:	CAT080013352
Trans Name:	DEMENNO / KERDOON
TSDf Alt EPA ID:	CAT080013352
TSDf Alt Name:	Not reported
Waste Code Description:	221 - Waste oil and mixed oil
RCRA Code:	Not reported
Meth Code:	R01 - Recycler
Quantity Tons:	4.75
Waste Quantity:	1250
Quantity Unit:	G
Additional Code 1:	Not reported
Additional Code 2:	Not reported
Additional Code 3:	Not reported
Additional Code 4:	Not reported
Additional Code 5:	Not reported
Shipment Date:	20031008
Creation Date:	8/3/2004 15:03:33

Map ID
Direction
Distance
Elevation

MAP FINDINGS

Site

Database(s)

EDR ID Number
EPA ID Number

L.A.C.M.T.A. (Continued)

S113002870

Receipt Date: 20031008
Manifest ID: 21647672
Trans EPA ID: CAD008252405
Trans Name: PACIFIC COAST LACQUER
Trans 2 EPA ID: Not reported
Trans 2 Name: Not reported
TSDf EPA ID: CAD008252405
Trans Name: PACIFIC RESOURCE RECOVERY
TSDf Alt EPA ID: CAD008252405
TSDf Alt Name: Not reported
Waste Code Description: 352 - Other organic solids
RCRA Code: Not reported
Meth Code: H01 - Transfer Station
Quantity Tons: 0.1
Waste Quantity: 200
Quantity Unit: P
Additional Code 1: Not reported
Additional Code 2: Not reported
Additional Code 3: Not reported
Additional Code 4: Not reported
Additional Code 5: Not reported

Shipment Date: 20031008
Creation Date: 8/3/2004 15:03:33
Receipt Date: 20031008
Manifest ID: 21647672
Trans EPA ID: CAD008252405
Trans Name: PACIFIC COAST LACQUER
Trans 2 EPA ID: Not reported
Trans 2 Name: Not reported
TSDf EPA ID: CAD008252405
Trans Name: PACIFIC RESOURCE RECOVERY
TSDf Alt EPA ID: CAD008252405
TSDf Alt Name: Not reported
Waste Code Description: 352 - Other organic solids
RCRA Code: Not reported
Meth Code: H01 - Transfer Station
Quantity Tons: 0.2
Waste Quantity: 400
Quantity Unit: P
Additional Code 1: Not reported
Additional Code 2: Not reported
Additional Code 3: Not reported
Additional Code 4: Not reported
Additional Code 5: Not reported

Shipment Date: 20031008
Creation Date: 8/3/2004 15:03:33
Receipt Date: 20031008
Manifest ID: 21647672
Trans EPA ID: CAD008252405
Trans Name: PACIFIC COAST LACQUER
Trans 2 EPA ID: Not reported
Trans 2 Name: Not reported
TSDf EPA ID: CAD008252405
Trans Name: PACIFIC RESOURCE RECOVERY
TSDf Alt EPA ID: CAD008252405

Map ID
Direction
Distance
Elevation

MAP FINDINGS

Site

Database(s)

EDR ID Number
EPA ID Number

L.A.C.M.T.A. (Continued)

S113002870

TSDf Alt Name:	Not reported
Waste Code Description:	343 - Unspecified organic liquid mixture
RCRA Code:	D001
Meth Code:	R01 - Recycler
Quantity Tons:	0.0306
Waste Quantity:	9
Quantity Unit:	G
Additional Code 1:	Not reported
Additional Code 2:	Not reported
Additional Code 3:	Not reported
Additional Code 4:	Not reported
Additional Code 5:	Not reported
Shipment Date:	20030923
Creation Date:	8/3/2004 15:01:39
Receipt Date:	20030923
Manifest ID:	22503679
Trans EPA ID:	CAR000053405
Trans Name:	ISLAND ENVIRONMENTAL SERVICES
Trans 2 EPA ID:	Not reported
Trans 2 Name:	Not reported
TSDf EPA ID:	CAT080013352
Trans Name:	DEMENNO/KERDOON
TSDf Alt EPA ID:	CAT080013352
TSDf Alt Name:	Not reported
Waste Code Description:	222 - Oil/water separation sludge
RCRA Code:	Not reported
Meth Code:	R01 - Recycler
Quantity Tons:	22.935
Waste Quantity:	5500
Quantity Unit:	G
Additional Code 1:	Not reported
Additional Code 2:	Not reported
Additional Code 3:	Not reported
Additional Code 4:	Not reported
Additional Code 5:	Not reported
Shipment Date:	20030909
Creation Date:	8/3/2004 7:33:04
Receipt Date:	20030909
Manifest ID:	22816987
Trans EPA ID:	CAD028277036
Trans Name:	ASBURY ENVIRONMENTAL SERVICES
Trans 2 EPA ID:	Not reported
Trans 2 Name:	Not reported
TSDf EPA ID:	CAT080013352
Trans Name:	DEMENNO / KERDOON
TSDf Alt EPA ID:	CAT080013352
TSDf Alt Name:	Not reported
Waste Code Description:	133 - Aqueous solution with 10% or more total organic residues
RCRA Code:	Not reported
Meth Code:	R01 - Recycler
Quantity Tons:	1.251
Waste Quantity:	300
Quantity Unit:	G
Additional Code 1:	Not reported
Additional Code 2:	Not reported

Map ID
Direction
Distance
Elevation

MAP FINDINGS

Site

Database(s)

EDR ID Number
EPA ID Number

L.A.C.M.T.A. (Continued)

S113002870

Additional Code 3: Not reported
Additional Code 4: Not reported
Additional Code 5: Not reported

Shipment Date: 20030909
Creation Date: 8/3/2004 7:33:04
Receipt Date: 20030909
Manifest ID: 22817101
Trans EPA ID: CAD028277036
Trans Name: ASBURY ENVIRONMENTAL SERVICES
Trans 2 EPA ID: Not reported
Trans 2 Name: Not reported
TSDf EPA ID: CAT080013352
Trans Name: DEMENNO / KERDOON
TSDf Alt EPA ID: CAT080013352
TSDf Alt Name: Not reported
Waste Code Description: 221 - Waste oil and mixed oil
RCRA Code: Not reported
Meth Code: R01 - Recycler
Quantity Tons: 8.36
Waste Quantity: 2200
Quantity Unit: G
Additional Code 1: Not reported
Additional Code 2: Not reported
Additional Code 3: Not reported
Additional Code 4: Not reported
Additional Code 5: Not reported

Additional Info:

Year: 1993
Gen EPA ID: CAD980814040

Shipment Date: 19931230
Creation Date: 9/13/1995 0:00:00
Receipt Date: Not reported
Manifest ID: 93079466
Trans EPA ID: CAD050099696
Trans Name: Not reported
Trans 2 EPA ID: Not reported
Trans 2 Name: Not reported
TSDf EPA ID: CAD050099696
Trans Name: Not reported
TSDf Alt EPA ID: Not reported
TSDf Alt Name: Not reported
Waste Code Description: 221 - Waste oil and mixed oil
RCRA Code: Not reported
Meth Code: - Not reported
Quantity Tons: 0
Waste Quantity: 2000
Quantity Unit: *
Additional Code 1: Not reported
Additional Code 2: Not reported
Additional Code 3: Not reported
Additional Code 4: Not reported
Additional Code 5: Not reported

Shipment Date: 19931220

Map ID
Direction
Distance
Elevation

MAP FINDINGS

Site

Database(s)

EDR ID Number
EPA ID Number

L.A.C.M.T.A. (Continued)

S113002870

Creation Date: 9/14/1995 0:00:00
Receipt Date: 19931220
Manifest ID: 89953004
Trans EPA ID: CAD983578303
Trans Name: Not reported
Trans 2 EPA ID: Not reported
Trans 2 Name: Not reported
TSDf EPA ID: CAT080033681
Trans Name: Not reported
TSDf Alt EPA ID: CAT080033681
TSDf Alt Name: Not reported
Waste Code Description: 135 - Unspecified aqueous solution
RCRA Code: Not reported
Meth Code: R01 - Recycler
Quantity Tons: 12.6
Waste Quantity: 3000
Quantity Unit: G
Additional Code 1: Not reported
Additional Code 2: Not reported
Additional Code 3: Not reported
Additional Code 4: Not reported
Additional Code 5: Not reported

Shipment Date: 19931220
Creation Date: 9/14/1995 0:00:00
Receipt Date: 19931220
Manifest ID: 93079466
Trans EPA ID: CAD050099696
Trans Name: Not reported
Trans 2 EPA ID: Not reported
Trans 2 Name: Not reported
TSDf EPA ID: CAD050099696
Trans Name: Not reported
TSDf Alt EPA ID: Not reported
TSDf Alt Name: Not reported
Waste Code Description: 221 - Waste oil and mixed oil
RCRA Code: Not reported
Meth Code: - Not reported
Quantity Tons: 0
Waste Quantity: 2000
Quantity Unit: *
Additional Code 1: Not reported
Additional Code 2: Not reported
Additional Code 3: Not reported
Additional Code 4: Not reported
Additional Code 5: Not reported

Shipment Date: 19931216
Creation Date: 9/14/1995 0:00:00
Receipt Date: 19931216
Manifest ID: 93079458
Trans EPA ID: CAD050099696
Trans Name: Not reported
Trans 2 EPA ID: Not reported
Trans 2 Name: Not reported
TSDf EPA ID: CAD050099696
Trans Name: Not reported

Map ID
Direction
Distance
Elevation

MAP FINDINGS

Site

Database(s)

EDR ID Number
EPA ID Number

L.A.C.M.T.A. (Continued)

S113002870

TSDf Alt EPA ID:	CAD050099696
TSDf Alt Name:	Not reported
Waste Code Description:	221 - Waste oil and mixed oil
RCRA Code:	Not reported
Meth Code:	R01 - Recycler
Quantity Tons:	7.98
Waste Quantity:	2100
Quantity Unit:	G
Additional Code 1:	Not reported
Additional Code 2:	Not reported
Additional Code 3:	Not reported
Additional Code 4:	Not reported
Additional Code 5:	Not reported
Shipment Date:	19931214
Creation Date:	9/14/1995 0:00:00
Receipt Date:	19931214
Manifest ID:	92781252
Trans EPA ID:	CAD983578303
Trans Name:	Not reported
Trans 2 EPA ID:	Not reported
Trans 2 Name:	Not reported
TSDf EPA ID:	CAT080033681
Trans Name:	Not reported
TSDf Alt EPA ID:	CAT080033681
TSDf Alt Name:	Not reported
Waste Code Description:	135 - Unspecified aqueous solution
RCRA Code:	Not reported
Meth Code:	R01 - Recycler
Quantity Tons:	6.3
Waste Quantity:	1500
Quantity Unit:	G
Additional Code 1:	Not reported
Additional Code 2:	Not reported
Additional Code 3:	Not reported
Additional Code 4:	Not reported
Additional Code 5:	Not reported
Shipment Date:	19931201
Creation Date:	9/14/1995 0:00:00
Receipt Date:	19931201
Manifest ID:	93151811
Trans EPA ID:	CAD028277036
Trans Name:	Not reported
Trans 2 EPA ID:	Not reported
Trans 2 Name:	Not reported
TSDf EPA ID:	CAT080013352
Trans Name:	Not reported
TSDf Alt EPA ID:	CAT080013352
TSDf Alt Name:	Not reported
Waste Code Description:	135 - Unspecified aqueous solution
RCRA Code:	Not reported
Meth Code:	R01 - Recycler
Quantity Tons:	1.68
Waste Quantity:	400
Quantity Unit:	G
Additional Code 1:	Not reported

Map ID
Direction
Distance
Elevation

MAP FINDINGS

Site

Database(s)

EDR ID Number
EPA ID Number

L.A.C.M.T.A. (Continued)

S113002870

Additional Code 2: Not reported
Additional Code 3: Not reported
Additional Code 4: Not reported
Additional Code 5: Not reported

Shipment Date: 19931119
Creation Date: 9/14/1995 0:00:00
Receipt Date: 19931119
Manifest ID: 89953767
Trans EPA ID: CAD983578303
Trans Name: Not reported
Trans 2 EPA ID: Not reported
Trans 2 Name: Not reported
TSDf EPA ID: CAD000088252
Trans Name: Not reported
TSDf Alt EPA ID: Not reported
TSDf Alt Name: Not reported
Waste Code Description: 214 - Unspecified solvent mixture
RCRA Code: D001
Meth Code: H01 - Transfer Station
Quantity Tons: 0.18
Waste Quantity: 50
Quantity Unit: G
Additional Code 1: Not reported
Additional Code 2: Not reported
Additional Code 3: Not reported
Additional Code 4: Not reported
Additional Code 5: Not reported

Shipment Date: 19931119
Creation Date: 9/14/1995 0:00:00
Receipt Date: 19931119
Manifest ID: 89953767
Trans EPA ID: CAD983578303
Trans Name: Not reported
Trans 2 EPA ID: Not reported
Trans 2 Name: Not reported
TSDf EPA ID: CAD000088252
Trans Name: Not reported
TSDf Alt EPA ID: Not reported
TSDf Alt Name: Not reported
Waste Code Description: 213 - Hydrocarbon solvents (benzene, hexane, Stoddard, etc.)
RCRA Code: D001
Meth Code: H01 - Transfer Station
Quantity Tons: 0.417
Waste Quantity: 100
Quantity Unit: G
Additional Code 1: Not reported
Additional Code 2: Not reported
Additional Code 3: Not reported
Additional Code 4: Not reported
Additional Code 5: Not reported

Shipment Date: 19931119
Creation Date: 9/14/1995 0:00:00
Receipt Date: 19931119
Manifest ID: 89953767

Map ID
Direction
Distance
Elevation

MAP FINDINGS

Site

Database(s)

EDR ID Number
EPA ID Number

L.A.C.M.T.A. (Continued)

S113002870

Trans EPA ID: CAD983578303
Trans Name: Not reported
Trans 2 EPA ID: Not reported
Trans 2 Name: Not reported
TSDf EPA ID: CAD000088252
Trans Name: Not reported
TSDf Alt EPA ID: Not reported
TSDf Alt Name: Not reported
Waste Code Description: 214 - Unspecified solvent mixture
RCRA Code: D001
Meth Code: H01 - Transfer Station
Quantity Tons: 0.36
Waste Quantity: 100
Quantity Unit: G
Additional Code 1: Not reported
Additional Code 2: Not reported
Additional Code 3: Not reported
Additional Code 4: Not reported
Additional Code 5: Not reported

Shipment Date: 19931115
Creation Date: 9/14/1995 0:00:00
Receipt Date: 19931115
Manifest ID: 89953755
Trans EPA ID: CAD983578303
Trans Name: Not reported
Trans 2 EPA ID: Not reported
Trans 2 Name: Not reported
TSDf EPA ID: CAT080033681
Trans Name: Not reported
TSDf Alt EPA ID: CAT080033681
TSDf Alt Name: Not reported
Waste Code Description: 135 - Unspecified aqueous solution
RCRA Code: Not reported
Meth Code: R01 - Recycler
Quantity Tons: 21
Waste Quantity: 5000
Quantity Unit: G
Additional Code 1: Not reported
Additional Code 2: Not reported
Additional Code 3: Not reported
Additional Code 4: Not reported
Additional Code 5: Not reported

Additional Info:

Year: 2007
Gen EPA ID: CAD980814040

Shipment Date: 20071227
Creation Date: 3/8/2008 18:30:14
Receipt Date: 20071227
Manifest ID: 003558310JJK
Trans EPA ID: CAD028277036
Trans Name: ASBURY ENVIRONMENTAL SERVICES
Trans 2 EPA ID: Not reported
Trans 2 Name: Not reported
TSDf EPA ID: CAT080013352

Map ID
Direction
Distance
Elevation

MAP FINDINGS

Site

Database(s)

EDR ID Number
EPA ID Number

L.A.C.M.T.A. (Continued)

S113002870

Trans Name:	DEMENNO / KERDOON
TSDF Alt EPA ID:	Not reported
TSDF Alt Name:	Not reported
Waste Code Description:	133 - Aqueous solution with 10% or more total organic residues
RCRA Code:	Not reported
Meth Code:	H039 - Other Recovery Of Reclamation For Reuse Including Acid Regeneration, Organics Recovery Ect
Quantity Tons:	1.668
Waste Quantity:	400
Quantity Unit:	G
Additional Code 1:	Not reported
Additional Code 2:	Not reported
Additional Code 3:	Not reported
Additional Code 4:	Not reported
Additional Code 5:	Not reported
Shipment Date:	20071218
Creation Date:	5/30/2008 18:30:22
Receipt Date:	20071218
Manifest ID:	000573638JJK
Trans EPA ID:	CAD008252405
Trans Name:	PACIFIC COAST LACQUER
Trans 2 EPA ID:	Not reported
Trans 2 Name:	Not reported
TSDF EPA ID:	CAD008252405
Trans Name:	PACIFIC RESOURCE RECOVERY
TSDF Alt EPA ID:	Not reported
TSDF Alt Name:	Not reported
Waste Code Description:	352 - Other organic solids
RCRA Code:	Not reported
Meth Code:	H141 - Storage, Bulking, And/Or Transfer Off Site--No Treatment/Reovery (H010-H129) Or (H131-H135)
Quantity Tons:	0.125
Waste Quantity:	250
Quantity Unit:	P
Additional Code 1:	Not reported
Additional Code 2:	Not reported
Additional Code 3:	Not reported
Additional Code 4:	Not reported
Additional Code 5:	Not reported
Shipment Date:	20071211
Creation Date:	3/5/2008 18:30:27
Receipt Date:	20071212
Manifest ID:	003561008JJK
Trans EPA ID:	CAD028277036
Trans Name:	ASBURY ENVIRONMENTAL SERVICES
Trans 2 EPA ID:	Not reported
Trans 2 Name:	Not reported
TSDF EPA ID:	CAT080013352
Trans Name:	DEMENNO / KERDOON
TSDF Alt EPA ID:	Not reported
TSDF Alt Name:	Not reported
Waste Code Description:	133 - Aqueous solution with 10% or more total organic residues
RCRA Code:	Not reported
Meth Code:	H039 - Other Recovery Of Reclamation For Reuse Including Acid Regeneration, Organics Recovery Ect

Map ID
Direction
Distance
Elevation

MAP FINDINGS

Site

Database(s)

EDR ID Number
EPA ID Number

L.A.C.M.T.A. (Continued)

S113002870

Quantity Tons:	1.251
Waste Quantity:	300
Quantity Unit:	G
Additional Code 1:	Not reported
Additional Code 2:	Not reported
Additional Code 3:	Not reported
Additional Code 4:	Not reported
Additional Code 5:	Not reported
Shipment Date:	20071211
Creation Date:	3/6/2008 18:30:13
Receipt Date:	20071211
Manifest ID:	003032814JJK
Trans EPA ID:	CAR000053405
Trans Name:	ISLAND ENVIRONMENTAL SERVICES
Trans 2 EPA ID:	Not reported
Trans 2 Name:	Not reported
TSDf EPA ID:	CAT080013352
Trans Name:	DEMENNO/KERDOON
TSDf Alt EPA ID:	Not reported
TSDf Alt Name:	Not reported
Waste Code Description:	222 - Oil/water separation sludge
RCRA Code:	Not reported
Meth Code:	H039 - Other Recovery Of Reclamation For Reuse Including Acid Regeneration, Organics Recovery Ect
Quantity Tons:	6.255
Waste Quantity:	1500
Quantity Unit:	G
Additional Code 1:	Not reported
Additional Code 2:	Not reported
Additional Code 3:	Not reported
Additional Code 4:	Not reported
Additional Code 5:	Not reported
Shipment Date:	20071129
Creation Date:	3/5/2008 18:30:14
Receipt Date:	20071130
Manifest ID:	003556469JJK
Trans EPA ID:	CAD028277036
Trans Name:	ASBURY ENVIRONMENTAL SERVICES
Trans 2 EPA ID:	Not reported
Trans 2 Name:	Not reported
TSDf EPA ID:	CAT080013352
Trans Name:	DEMENNO / KERDOON
TSDf Alt EPA ID:	Not reported
TSDf Alt Name:	Not reported
Waste Code Description:	133 - Aqueous solution with 10% or more total organic residues
RCRA Code:	Not reported
Meth Code:	H039 - Other Recovery Of Reclamation For Reuse Including Acid Regeneration, Organics Recovery Ect
Quantity Tons:	1.251
Waste Quantity:	300
Quantity Unit:	G
Additional Code 1:	Not reported
Additional Code 2:	Not reported
Additional Code 3:	Not reported
Additional Code 4:	Not reported

Map ID
Direction
Distance
Elevation

MAP FINDINGS

Site

Database(s)

EDR ID Number
EPA ID Number

L.A.C.M.T.A. (Continued)

S113002870

Additional Code 5:	Not reported
Shipment Date:	20071126
Creation Date:	3/4/2008 18:30:21
Receipt Date:	20071206
Manifest ID:	000315416GBF
Trans EPA ID:	CAD983615501
Trans Name:	PACIFIC OIL COMPANY
Trans 2 EPA ID:	Not reported
Trans 2 Name:	Not reported
TSDf EPA ID:	CAD099452708
Trans Name:	INDSTRIAL SERVICE OIL COMPANY
TSDf Alt EPA ID:	Not reported
TSDf Alt Name:	Not reported
Waste Code Description:	221 - Waste oil and mixed oil
RCRA Code:	Not reported
Meth Code:	H039 - Other Recovery Of Reclamation For Reuse Including Acid Regeneration, Organics Recovery Ect
Quantity Tons:	11.78
Waste Quantity:	3100
Quantity Unit:	G
Additional Code 1:	Not reported
Additional Code 2:	Not reported
Additional Code 3:	Not reported
Additional Code 4:	Not reported
Additional Code 5:	Not reported
Shipment Date:	20071121
Creation Date:	3/4/2008 18:30:21
Receipt Date:	20071121
Manifest ID:	003032752JJK
Trans EPA ID:	CAR000053405
Trans Name:	ISLAND ENVIRONMENTAL SERVICES
Trans 2 EPA ID:	Not reported
Trans 2 Name:	Not reported
TSDf EPA ID:	CAT080013352
Trans Name:	DEMENNO/KERDOON
TSDf Alt EPA ID:	Not reported
TSDf Alt Name:	Not reported
Waste Code Description:	222 - Oil/water separation sludge
RCRA Code:	Not reported
Meth Code:	H039 - Other Recovery Of Reclamation For Reuse Including Acid Regeneration, Organics Recovery Ect
Quantity Tons:	22.935
Waste Quantity:	5500
Quantity Unit:	G
Additional Code 1:	Not reported
Additional Code 2:	Not reported
Additional Code 3:	Not reported
Additional Code 4:	Not reported
Additional Code 5:	Not reported
Shipment Date:	20071105
Creation Date:	1/25/2008 18:30:59
Receipt Date:	20071105
Manifest ID:	003557734JJK
Trans EPA ID:	CAD028277036

Map ID
Direction
Distance
Elevation

MAP FINDINGS

Site

Database(s)

EDR ID Number
EPA ID Number

L.A.C.M.T.A. (Continued)

S113002870

Trans Name:	ASBURY ENVIRONMENTAL SERVICES
Trans 2 EPA ID:	Not reported
Trans 2 Name:	Not reported
TSDf EPA ID:	CAT080013352
Trans Name:	DEMENNO/KERDOON
TSDf Alt EPA ID:	Not reported
TSDf Alt Name:	Not reported
Waste Code Description:	133 - Aqueous solution with 10% or more total organic residues
RCRA Code:	Not reported
Meth Code:	H039 - Other Recovery Of Reclamation For Reuse Including Acid Regeneration, Organics Recovery Ect
Quantity Tons:	0.834
Waste Quantity:	200
Quantity Unit:	G
Additional Code 1:	Not reported
Additional Code 2:	Not reported
Additional Code 3:	Not reported
Additional Code 4:	Not reported
Additional Code 5:	Not reported
Shipment Date:	20071016
Creation Date:	1/8/2008 18:30:57
Receipt Date:	20071016
Manifest ID:	003186238JJK
Trans EPA ID:	CAD028277036
Trans Name:	ASBURY ENVIRONMENTAL SERVICES
Trans 2 EPA ID:	Not reported
Trans 2 Name:	Not reported
TSDf EPA ID:	CAT080013352
Trans Name:	DEMENNO/KERDOON
TSDf Alt EPA ID:	Not reported
TSDf Alt Name:	Not reported
Waste Code Description:	133 - Aqueous solution with 10% or more total organic residues
RCRA Code:	Not reported
Meth Code:	H039 - Other Recovery Of Reclamation For Reuse Including Acid Regeneration, Organics Recovery Ect
Quantity Tons:	1.251
Waste Quantity:	300
Quantity Unit:	G
Additional Code 1:	Not reported
Additional Code 2:	Not reported
Additional Code 3:	Not reported
Additional Code 4:	Not reported
Additional Code 5:	Not reported
Shipment Date:	20071010
Creation Date:	1/8/2008 18:30:57
Receipt Date:	20071010
Manifest ID:	003032559JJK
Trans EPA ID:	CAR000053405
Trans Name:	ISLAND ENVIRONMENTAL SERVICES
Trans 2 EPA ID:	Not reported
Trans 2 Name:	Not reported
TSDf EPA ID:	CAT080013352
Trans Name:	DEMENNO/KERDOON
TSDf Alt EPA ID:	Not reported
TSDf Alt Name:	Not reported

Map ID
Direction
Distance
Elevation

MAP FINDINGS

Site

Database(s)

EDR ID Number
EPA ID Number

L.A.C.M.T.A. (Continued)

S113002870

Waste Code Description: 222 - Oil/water separation sludge
RCRA Code: Not reported
Meth Code: H039 - Other Recovery Of Reclamation For Reuse Including Acid
Regeneration, Organics Recovery Ect
Quantity Tons: 10.425
Waste Quantity: 2500
Quantity Unit: G
Additional Code 1: Not reported
Additional Code 2: Not reported
Additional Code 3: Not reported
Additional Code 4: Not reported
Additional Code 5: Not reported

Additional Info:

Year: 1997
Gen EPA ID: CAD980814040

Shipment Date: 19971231
Creation Date: 3/31/1998 0:00:00
Receipt Date: 19971231
Manifest ID: 96892797
Trans EPA ID: CAD028277036
Trans Name: Not reported
Trans 2 EPA ID: Not reported
Trans 2 Name: Not reported
TSDf EPA ID: CAT080013352
Trans Name: Not reported
TSDf Alt EPA ID: CAT080013352
TSDf Alt Name: Not reported
Waste Code Description: 222 - Oil/water separation sludge
RCRA Code: Not reported
Meth Code: R01 - Recycler
Quantity Tons: 20.85
Waste Quantity: 5000
Quantity Unit: G
Additional Code 1: Not reported
Additional Code 2: Not reported
Additional Code 3: Not reported
Additional Code 4: Not reported
Additional Code 5: Not reported

Shipment Date: 19971231
Creation Date: 3/31/1998 0:00:00
Receipt Date: 19971231
Manifest ID: 96343035
Trans EPA ID: CAD028277036
Trans Name: Not reported
Trans 2 EPA ID: Not reported
Trans 2 Name: Not reported
TSDf EPA ID: CAT080013352
Trans Name: Not reported
TSDf Alt EPA ID: CAT080013352
TSDf Alt Name: Not reported
Waste Code Description: 222 - Oil/water separation sludge
RCRA Code: Not reported
Meth Code: R01 - Recycler
Quantity Tons: 10.425

Map ID
Direction
Distance
Elevation

MAP FINDINGS

Site

Database(s)

EDR ID Number
EPA ID Number

L.A.C.M.T.A. (Continued)

S113002870

Waste Quantity: 2500
Quantity Unit: G
Additional Code 1: Not reported
Additional Code 2: Not reported
Additional Code 3: Not reported
Additional Code 4: Not reported
Additional Code 5: Not reported

Shipment Date: 19971217
Creation Date: 3/31/1998 0:00:00
Receipt Date: 19971217
Manifest ID: 97300021
Trans EPA ID: CAD980694848
Trans Name: Not reported
Trans 2 EPA ID: Not reported
Trans 2 Name: Not reported
TSDf EPA ID: CAT080013352
Trans Name: Not reported
TSDf Alt EPA ID: CAT080013352
TSDf Alt Name: Not reported
Waste Code Description: 221 - Waste oil and mixed oil
RCRA Code: Not reported
Meth Code: R01 - Recycler
Quantity Tons: 6.2852
Waste Quantity: 1654
Quantity Unit: G
Additional Code 1: Not reported
Additional Code 2: Not reported
Additional Code 3: Not reported
Additional Code 4: Not reported
Additional Code 5: Not reported

Shipment Date: 19971203
Creation Date: 7/23/1998 0:00:00
Receipt Date: 19971203
Manifest ID: 96837494
Trans EPA ID: CAD028277036
Trans Name: Not reported
Trans 2 EPA ID: Not reported
Trans 2 Name: Not reported
TSDf EPA ID: CAT080013352
Trans Name: Not reported
TSDf Alt EPA ID: CAT080013352
TSDf Alt Name: Not reported
Waste Code Description: 222 - Oil/water separation sludge
RCRA Code: Not reported
Meth Code: R01 - Recycler
Quantity Tons: 22.7682
Waste Quantity: 5460
Quantity Unit: G
Additional Code 1: Not reported
Additional Code 2: Not reported
Additional Code 3: Not reported
Additional Code 4: Not reported
Additional Code 5: Not reported

Shipment Date: 19971111

Map ID
Direction
Distance
Elevation

MAP FINDINGS

Site

Database(s)

EDR ID Number
EPA ID Number

L.A.C.M.T.A. (Continued)

S113002870

Creation Date:	7/23/1998 0:00:00
Receipt Date:	19971111
Manifest ID:	96695568
Trans EPA ID:	CAD008252405
Trans Name:	Not reported
Trans 2 EPA ID:	Not reported
Trans 2 Name:	Not reported
TSDF EPA ID:	CAD008252405
Trans Name:	Not reported
TSDF Alt EPA ID:	CAD008252405
TSDF Alt Name:	Not reported
Waste Code Description:	352 - Other organic solids
RCRA Code:	Not reported
Meth Code:	- Not reported
Quantity Tons:	0.4
Waste Quantity:	800
Quantity Unit:	P
Additional Code 1:	Not reported
Additional Code 2:	Not reported
Additional Code 3:	Not reported
Additional Code 4:	Not reported
Additional Code 5:	Not reported
Shipment Date:	19971111
Creation Date:	7/23/1998 0:00:00
Receipt Date:	19971111
Manifest ID:	96695568
Trans EPA ID:	CAD008252405
Trans Name:	Not reported
Trans 2 EPA ID:	Not reported
Trans 2 Name:	Not reported
TSDF EPA ID:	CAD008252405
Trans Name:	Not reported
TSDF Alt EPA ID:	CAD008252405
TSDF Alt Name:	Not reported
Waste Code Description:	213 - Hydrocarbon solvents (benzene, hexane, Stoddard, etc.
RCRA Code:	D001
Meth Code:	R01 - Recycler
Quantity Tons:	0.2293
Waste Quantity:	55
Quantity Unit:	G
Additional Code 1:	Not reported
Additional Code 2:	Not reported
Additional Code 3:	Not reported
Additional Code 4:	Not reported
Additional Code 5:	Not reported
Shipment Date:	19971104
Creation Date:	7/23/1998 0:00:00
Receipt Date:	19971104
Manifest ID:	96827952
Trans EPA ID:	CAD028277036
Trans Name:	Not reported
Trans 2 EPA ID:	Not reported
Trans 2 Name:	Not reported
TSDF EPA ID:	CAT080013352
Trans Name:	Not reported

Map ID
Direction
Distance
Elevation

MAP FINDINGS

Site

Database(s)

EDR ID Number
EPA ID Number

L.A.C.M.T.A. (Continued)

S113002870

TSDF Alt EPA ID: CAT080013352
TSDF Alt Name: Not reported
Waste Code Description: 222 - Oil/water separation sludge
RCRA Code: Not reported
Meth Code: R01 - Recycler
Quantity Tons: 18.348
Waste Quantity: 4400
Quantity Unit: G
Additional Code 1: Not reported
Additional Code 2: Not reported
Additional Code 3: Not reported
Additional Code 4: Not reported
Additional Code 5: Not reported

Shipment Date: 19971028
Creation Date: 5/30/1997 0:00:00
Receipt Date: 19970128
Manifest ID: 96785085
Trans EPA ID: CAD028277036
Trans Name: Not reported
Trans 2 EPA ID: Not reported
Trans 2 Name: Not reported
TSDF EPA ID: CAT080013352
Trans Name: Not reported
TSDF Alt EPA ID: Not reported
TSDF Alt Name: Not reported
Waste Code Description: 222 - Oil/water separation sludge
RCRA Code: Not reported
Meth Code: R01 - Recycler
Quantity Tons: 22.7682
Waste Quantity: 5460
Quantity Unit: G
Additional Code 1: Not reported
Additional Code 2: Not reported
Additional Code 3: Not reported
Additional Code 4: Not reported
Additional Code 5: Not reported

Shipment Date: 19971027
Creation Date: 7/23/1998 0:00:00
Receipt Date: 19971027
Manifest ID: 96636304
Trans EPA ID: CAD980694848
Trans Name: Not reported
Trans 2 EPA ID: Not reported
Trans 2 Name: Not reported
TSDF EPA ID: CAT080013352
Trans Name: Not reported
TSDF Alt EPA ID: CAT080013352
TSDF Alt Name: Not reported
Waste Code Description: 221 - Waste oil and mixed oil
RCRA Code: Not reported
Meth Code: R01 - Recycler
Quantity Tons: 7.9762
Waste Quantity: 2099
Quantity Unit: G
Additional Code 1: Not reported

Map ID
Direction
Distance
Elevation

MAP FINDINGS

Site

Database(s)

EDR ID Number
EPA ID Number

L.A.C.M.T.A. (Continued)

S113002870

Additional Code 2: Not reported
Additional Code 3: Not reported
Additional Code 4: Not reported
Additional Code 5: Not reported

Shipment Date: 19971024
Creation Date: 7/23/1998 0:00:00
Receipt Date: 19971026
Manifest ID: 96833958
Trans EPA ID: CAD028277036
Trans Name: Not reported
Trans 2 EPA ID: Not reported
Trans 2 Name: Not reported
TSDf EPA ID: CAT080013352
Trans Name: Not reported
TSDf Alt EPA ID: CAT080013352
TSDf Alt Name: Not reported
Waste Code Description: 133 - Aqueous solution with 10% or more total organic residues
RCRA Code: Not reported
Meth Code: R01 - Recycler
Quantity Tons: 1.668
Waste Quantity: 400
Quantity Unit: G
Additional Code 1: Not reported
Additional Code 2: Not reported
Additional Code 3: Not reported
Additional Code 4: Not reported
Additional Code 5: Not reported

Additional Info:
Year: 2002
Gen EPA ID: CAD980814040

Shipment Date: 20021223
Creation Date: 3/29/2003 18:31:12
Receipt Date: 20021223
Manifest ID: 22071408
Trans EPA ID: CAD983609678
Trans Name: Not reported
Trans 2 EPA ID: Not reported
Trans 2 Name: Not reported
TSDf EPA ID: CAT080013352
Trans Name: Not reported
TSDf Alt EPA ID: Not reported
TSDf Alt Name: Not reported
Waste Code Description: 222 - Oil/water separation sludge
RCRA Code: Not reported
Meth Code: R01 - Recycler
Quantity Tons: 22.101
Waste Quantity: 5300
Quantity Unit: G
Additional Code 1: Not reported
Additional Code 2: Not reported
Additional Code 3: Not reported
Additional Code 4: Not reported
Additional Code 5: Not reported

Map ID
Direction
Distance
Elevation

MAP FINDINGS

Site

Database(s)

EDR ID Number
EPA ID Number

L.A.C.M.T.A. (Continued)

S113002870

Shipment Date: 20021212
Creation Date: 3/31/2003 18:31:15
Receipt Date: 20021212
Manifest ID: 20416588
Trans EPA ID: CAD008252405
Trans Name: Not reported
Trans 2 EPA ID: Not reported
Trans 2 Name: Not reported
TSDf EPA ID: CAD008252405
Trans Name: Not reported
TSDf Alt EPA ID: Not reported
TSDf Alt Name: Not reported
Waste Code Description: 352 - Other organic solids
RCRA Code: Not reported
Meth Code: H01 - Transfer Station
Quantity Tons: 0.1625
Waste Quantity: 325
Quantity Unit: P
Additional Code 1: Not reported
Additional Code 2: Not reported
Additional Code 3: Not reported
Additional Code 4: Not reported
Additional Code 5: Not reported

Shipment Date: 20021212
Creation Date: 3/31/2003 18:31:15
Receipt Date: 20021212
Manifest ID: 20416588
Trans EPA ID: CAD008252405
Trans Name: Not reported
Trans 2 EPA ID: Not reported
Trans 2 Name: Not reported
TSDf EPA ID: CAD008252405
Trans Name: Not reported
TSDf Alt EPA ID: Not reported
TSDf Alt Name: Not reported
Waste Code Description: 352 - Other organic solids
RCRA Code: Not reported
Meth Code: H01 - Transfer Station
Quantity Tons: 0.05
Waste Quantity: 100
Quantity Unit: P
Additional Code 1: Not reported
Additional Code 2: Not reported
Additional Code 3: Not reported
Additional Code 4: Not reported
Additional Code 5: Not reported

Shipment Date: 20021205
Creation Date: 4/1/2003 18:31:07
Receipt Date: 20021205
Manifest ID: 22072756
Trans EPA ID: CAD983609678
Trans Name: Not reported
Trans 2 EPA ID: Not reported
Trans 2 Name: Not reported
TSDf EPA ID: CAT080013352

Map ID
Direction
Distance
Elevation

MAP FINDINGS

Site

Database(s)

EDR ID Number
EPA ID Number

L.A.C.M.T.A. (Continued)

S113002870

Trans Name: Not reported
TSDf Alt EPA ID: Not reported
TSDf Alt Name: Not reported
Waste Code Description: 222 - Oil/water separation sludge
RCRA Code: Not reported
Meth Code: R01 - Recycler
Quantity Tons: 22.2678
Waste Quantity: 5340
Quantity Unit: G
Additional Code 1: Not reported
Additional Code 2: Not reported
Additional Code 3: Not reported
Additional Code 4: Not reported
Additional Code 5: Not reported

Shipment Date: 20021129
Creation Date: 4/2/2003 18:31:15
Receipt Date: 20021129
Manifest ID: 22041918
Trans EPA ID: CAD028277036
Trans Name: Not reported
Trans 2 EPA ID: Not reported
Trans 2 Name: Not reported
TSDf EPA ID: CAT080013352
Trans Name: Not reported
TSDf Alt EPA ID: Not reported
TSDf Alt Name: Not reported
Waste Code Description: 221 - Waste oil and mixed oil
RCRA Code: Not reported
Meth Code: R01 - Recycler
Quantity Tons: 8.36
Waste Quantity: 2200
Quantity Unit: G
Additional Code 1: Not reported
Additional Code 2: Not reported
Additional Code 3: Not reported
Additional Code 4: Not reported
Additional Code 5: Not reported

Shipment Date: 20021126
Creation Date: 3/27/2003 18:31:27
Receipt Date: 20021126
Manifest ID: 22041924
Trans EPA ID: CAD028277036
Trans Name: Not reported
Trans 2 EPA ID: Not reported
Trans 2 Name: Not reported
TSDf EPA ID: CAT080013352
Trans Name: Not reported
TSDf Alt EPA ID: Not reported
TSDf Alt Name: Not reported
Waste Code Description: 133 - Aqueous solution with 10% or more total organic residues
RCRA Code: Not reported
Meth Code: R01 - Recycler
Quantity Tons: 0.834
Waste Quantity: 200
Quantity Unit: G

Map ID
Direction
Distance
Elevation

MAP FINDINGS

Site

Database(s)

EDR ID Number
EPA ID Number

L.A.C.M.T.A. (Continued)

S113002870

Additional Code 1:	Not reported
Additional Code 2:	Not reported
Additional Code 3:	Not reported
Additional Code 4:	Not reported
Additional Code 5:	Not reported
Shipment Date:	20021112
Creation Date:	3/16/2007 18:30:20
Receipt Date:	20021112
Manifest ID:	22072527
Trans EPA ID:	CAD983609678
Trans Name:	Not reported
Trans 2 EPA ID:	Not reported
Trans 2 Name:	Not reported
TSDf EPA ID:	CAT080013352
Trans Name:	Not reported
TSDf Alt EPA ID:	CAT080013352
TSDf Alt Name:	Not reported
Waste Code Description:	222 - Oil/water separation sludge
RCRA Code:	Not reported
Meth Code:	R01 - Recycler
Quantity Tons:	22.3095
Waste Quantity:	5350
Quantity Unit:	G
Additional Code 1:	Not reported
Additional Code 2:	Not reported
Additional Code 3:	Not reported
Additional Code 4:	Not reported
Additional Code 5:	Not reported
Shipment Date:	20021021
Creation Date:	2/21/2003 10:42:43
Receipt Date:	20021021
Manifest ID:	22163849
Trans EPA ID:	CAD983609678
Trans Name:	Not reported
Trans 2 EPA ID:	Not reported
Trans 2 Name:	Not reported
TSDf EPA ID:	CAT080013352
Trans Name:	Not reported
TSDf Alt EPA ID:	Not reported
TSDf Alt Name:	Not reported
Waste Code Description:	222 - Oil/water separation sludge
RCRA Code:	Not reported
Meth Code:	R01 - Recycler
Quantity Tons:	22.2678
Waste Quantity:	5340
Quantity Unit:	G
Additional Code 1:	Not reported
Additional Code 2:	Not reported
Additional Code 3:	Not reported
Additional Code 4:	Not reported
Additional Code 5:	Not reported
Shipment Date:	20021001
Creation Date:	2/18/2003 18:31:24
Receipt Date:	20021001

Map ID
Direction
Distance
Elevation

MAP FINDINGS

Site

Database(s)

EDR ID Number
EPA ID Number

L.A.C.M.T.A. (Continued)

S113002870

Manifest ID: 21648747
Trans EPA ID: CAD008252405
Trans Name: Not reported
Trans 2 EPA ID: Not reported
Trans 2 Name: Not reported
TSDf EPA ID: CAD008252405
Trans Name: Not reported
TSDf Alt EPA ID: Not reported
TSDf Alt Name: Not reported
Waste Code Description: 352 - Other organic solids
RCRA Code: Not reported
Meth Code: H01 - Transfer Station
Quantity Tons: 0.35
Waste Quantity: 700
Quantity Unit: P
Additional Code 1: Not reported
Additional Code 2: Not reported
Additional Code 3: Not reported
Additional Code 4: Not reported
Additional Code 5: Not reported

Shipment Date: 20021001
Creation Date: 2/18/2003 18:31:24
Receipt Date: 20021001
Manifest ID: 21648747
Trans EPA ID: CAD008252405
Trans Name: Not reported
Trans 2 EPA ID: Not reported
Trans 2 Name: Not reported
TSDf EPA ID: CAD008252405
Trans Name: Not reported
TSDf Alt EPA ID: Not reported
TSDf Alt Name: Not reported
Waste Code Description: 343 - Unspecified organic liquid mixture
RCRA Code: Not reported
Meth Code: R01 - Recycler
Quantity Tons: 0.187
Waste Quantity: 55
Quantity Unit: G
Additional Code 1: Not reported
Additional Code 2: Not reported
Additional Code 3: Not reported
Additional Code 4: Not reported
Additional Code 5: Not reported

Additional Info:

Year: 2016
Gen EPA ID: CAD980814040

Shipment Date: 20151231
Creation Date: 3/4/2016 22:15:32
Receipt Date: 20151231
Manifest ID: 015161546JJK
Trans EPA ID: CAD028277036
Trans Name: ASBURY ENVIRONMENTAL SERVICES
Trans 2 EPA ID: Not reported
Trans 2 Name: Not reported

Map ID
Direction
Distance
Elevation

MAP FINDINGS

Site

Database(s)

EDR ID Number
EPA ID Number

L.A.C.M.T.A. (Continued)

S113002870

TSDF EPA ID: CAT080013352
Trans Name: DEMENNO / KERDOON
TSDF Alt EPA ID: Not reported
TSDF Alt Name: Not reported
Waste Code Description: 133 - Aqueous solution with 10% or more total organic residues
RCRA Code: Not reported
Meth Code: H039 - Other Recovery Of Reclamation For Reuse Including Acid
Regeneration, Organics Recovery Ect
Quantity Tons: 0.5838
Waste Quantity: 140
Quantity Unit: G
Additional Code 1: Not reported
Additional Code 2: Not reported
Additional Code 3: Not reported
Additional Code 4: Not reported
Additional Code 5: Not reported
Shipment Date: 20151222
Creation Date: 3/3/2016 22:15:11
Receipt Date: 20151222
Manifest ID: 013116358JJK
Trans EPA ID: CAR000168229
Trans Name: HAZARDOUS TECHNOLOGIES INC
Trans 2 EPA ID: Not reported
Trans 2 Name: Not reported
TSDF EPA ID: CAT080013352
Trans Name: DEMENNO/KERDOON
TSDF Alt EPA ID: Not reported
TSDF Alt Name: Not reported
Waste Code Description: 222 - Oil/water separation sludge
RCRA Code: Not reported
Meth Code: H039 - Other Recovery Of Reclamation For Reuse Including Acid
Regeneration, Organics Recovery Ect
Quantity Tons: 11.259
Waste Quantity: 2700
Quantity Unit: G
Additional Code 1: Not reported
Additional Code 2: Not reported
Additional Code 3: Not reported
Additional Code 4: Not reported
Additional Code 5: Not reported
Shipment Date: 20151218
Creation Date: 3/3/2016 22:15:11
Receipt Date: 20151218
Manifest ID: 015236130JJK
Trans EPA ID: CAD028277036
Trans Name: ASBURY ENVIRONMENTAL SERVICES
Trans 2 EPA ID: Not reported
Trans 2 Name: Not reported
TSDF EPA ID: CAT080013352
Trans Name: DEMENNO / KERDOON
TSDF Alt EPA ID: Not reported
TSDF Alt Name: Not reported
Waste Code Description: 133 - Aqueous solution with 10% or more total organic residues
RCRA Code: Not reported
Meth Code: H039 - Other Recovery Of Reclamation For Reuse Including Acid

Map ID
Direction
Distance
Elevation

MAP FINDINGS

Site

Database(s)

EDR ID Number
EPA ID Number

L.A.C.M.T.A. (Continued)

S113002870

Quantity Tons:	0.834
Waste Quantity:	200
Quantity Unit:	G
Additional Code 1:	Not reported
Additional Code 2:	Not reported
Additional Code 3:	Not reported
Additional Code 4:	Not reported
Additional Code 5:	Not reported
Shipment Date:	20151216
Creation Date:	9/30/2016 18:31:31
Receipt Date:	20151229
Manifest ID:	002737061GBF
Trans EPA ID:	CAL000224539
Trans Name:	FRS ENVIRONMENTAL INC
Trans 2 EPA ID:	CAD980585293
Trans 2 Name:	INDUSTRIAL WASTE UTILIZATION
TSDf EPA ID:	AZR000501510
Trans Name:	AA SYDCOL
TSDf Alt EPA ID:	Not reported
TSDf Alt Name:	Not reported
Waste Code Description:	134 - Aqueous solution with <10% total organic residues
RCRA Code:	Not reported
Meth Code:	H141 - Storage, Bulking, And/Or Transfer Off Site--No Treatment/Reovery (H010-H129) Or (H131-H135)
Quantity Tons:	0.189
Waste Quantity:	45
Quantity Unit:	G
Additional Code 1:	Not reported
Additional Code 2:	Not reported
Additional Code 3:	Not reported
Additional Code 4:	Not reported
Additional Code 5:	Not reported
Shipment Date:	20151201
Creation Date:	2/8/2016 22:17:27
Receipt Date:	20151201
Manifest ID:	015163693JJK
Trans EPA ID:	CAD028277036
Trans Name:	ASBURY ENVIRONMENTAL SERVICES
Trans 2 EPA ID:	Not reported
Trans 2 Name:	Not reported
TSDf EPA ID:	CAT080013352
Trans Name:	DEMENNO / KERDOON
TSDf Alt EPA ID:	Not reported
TSDf Alt Name:	Not reported
Waste Code Description:	133 - Aqueous solution with 10% or more total organic residues
RCRA Code:	Not reported
Meth Code:	H039 - Other Recovery Of Reclamation For Reuse Including Acid Regeneration, Organics Recovery Ect
Quantity Tons:	1.4595
Waste Quantity:	350
Quantity Unit:	G
Additional Code 1:	Not reported
Additional Code 2:	Not reported
Additional Code 3:	Not reported

Map ID
Direction
Distance
Elevation

MAP FINDINGS

Site

Database(s)

EDR ID Number
EPA ID Number

L.A.C.M.T.A. (Continued)

S113002870

Additional Code 4:	Not reported
Additional Code 5:	Not reported
Shipment Date:	20151113
Creation Date:	1/21/2016 22:15:47
Receipt Date:	20151113
Manifest ID:	013116274JJK
Trans EPA ID:	CAR000168229
Trans Name:	HAZARDOUS TECHNOLOGIES INC
Trans 2 EPA ID:	Not reported
Trans 2 Name:	Not reported
TSDf EPA ID:	CAT080013352
Trans Name:	DEMENNO/KERDOON
TSDf Alt EPA ID:	Not reported
TSDf Alt Name:	Not reported
Waste Code Description:	222 - Oil/water separation sludge
RCRA Code:	Not reported
Meth Code:	H039 - Other Recovery Of Reclamation For Reuse Including Acid Regeneration, Organics Recovery Ect
Quantity Tons:	17.514
Waste Quantity:	4200
Quantity Unit:	G
Additional Code 1:	Not reported
Additional Code 2:	Not reported
Additional Code 3:	Not reported
Additional Code 4:	Not reported
Additional Code 5:	Not reported
Shipment Date:	20151106
Creation Date:	5/23/2016 18:30:23
Receipt Date:	20151116
Manifest ID:	015014066JJK
Trans EPA ID:	CAD072953771
Trans Name:	UNITED PUMPING SERVICE INC
Trans 2 EPA ID:	CAD980585293
Trans 2 Name:	INDUSTRIAL WASTE UTILIZATION
TSDf EPA ID:	AZR000501510
Trans Name:	AA SYDCOL LLC
TSDf Alt EPA ID:	Not reported
TSDf Alt Name:	Not reported
Waste Code Description:	352 - Other organic solids
RCRA Code:	Not reported
Meth Code:	H141 - Storage, Bulking, And/Or Transfer Off Site--No Treatment/Reovery (H010-H129) Or (H131-H135)
Quantity Tons:	0.15
Waste Quantity:	300
Quantity Unit:	P
Additional Code 1:	Not reported
Additional Code 2:	Not reported
Additional Code 3:	Not reported
Additional Code 4:	Not reported
Additional Code 5:	Not reported
Shipment Date:	20151106
Creation Date:	5/23/2016 18:30:23
Receipt Date:	20151116
Manifest ID:	015014066JJK

Map ID
Direction
Distance
Elevation

MAP FINDINGS

Site

Database(s)

EDR ID Number
EPA ID Number

L.A.C.M.T.A. (Continued)

S113002870

Trans EPA ID: CAD072953771
Trans Name: UNITED PUMPING SERVICE INC
Trans 2 EPA ID: CAD980585293
Trans 2 Name: INDUSTRIAL WASTE UTILIZATION
TSDf EPA ID: AZR000501510
Trans Name: AA SYDCOL LLC
TSDf Alt EPA ID: Not reported
TSDf Alt Name: Not reported
Waste Code Description: 352 - Other organic solids
RCRA Code: Not reported
Meth Code: H141 - Storage, Bulking, And/Or Transfer Off Site--No Treatment/Reovery (H010-H129) Or (H131-H135)

Quantity Tons: 0.1
Waste Quantity: 200
Quantity Unit: P
Additional Code 1: Not reported
Additional Code 2: Not reported
Additional Code 3: Not reported
Additional Code 4: Not reported
Additional Code 5: Not reported

Shipment Date: 20151028
Creation Date: 1/11/2016 22:16:05
Receipt Date: 20151028
Manifest ID: 013116236JJK
Trans EPA ID: CAR000168229
Trans Name: HAZARDOUS TECHNOLOGIES INC
Trans 2 EPA ID: Not reported
Trans 2 Name: Not reported
TSDf EPA ID: CAT080013352
Trans Name: DEMENNO/KERDOON
TSDf Alt EPA ID: Not reported
TSDf Alt Name: Not reported
Waste Code Description: 222 - Oil/water separation sludge
RCRA Code: Not reported
Meth Code: H039 - Other Recovery Of Reclamation For Reuse Including Acid Regeneration, Organics Recovery Ect

Quantity Tons: 18.765
Waste Quantity: 4500
Quantity Unit: G
Additional Code 1: Not reported
Additional Code 2: Not reported
Additional Code 3: Not reported
Additional Code 4: Not reported
Additional Code 5: Not reported

Shipment Date: 20151022
Creation Date: 7/14/2016 18:31:06
Receipt Date: 20151123
Manifest ID: 002736625GBF
Trans EPA ID: CAL000224539
Trans Name: FRS ENVIRONMENTAL INC
Trans 2 EPA ID: CAD980585293
Trans 2 Name: INDUSTRIAL WASTE UTILIZATION
TSDf EPA ID: AZR000501510
Trans Name: AA SYDCOL
TSDf Alt EPA ID: Not reported

Map ID
Direction
Distance
Elevation

MAP FINDINGS

Site

Database(s)

EDR ID Number
EPA ID Number

L.A.C.M.T.A. (Continued)

S113002870

TSDF Alt Name: Not reported
Waste Code Description: 134 - Aqueous solution with <10% total organic residues
RCRA Code: Not reported
Meth Code: H141 - Storage, Bulking, And/Or Transfer Off Site--No Treatment/Reovery (H010-H129) Or (H131-H135)
Quantity Tons: 0.273
Waste Quantity: 65
Quantity Unit: G
Additional Code 1: Not reported
Additional Code 2: Not reported
Additional Code 3: Not reported
Additional Code 4: Not reported
Additional Code 5: Not reported

Additional Info:

Year: 2011
Gen EPA ID: CAD980814040

Shipment Date: 20111228
Creation Date: 3/17/2012 20:30:10
Receipt Date: 20111228
Manifest ID: 008998177JJK
Trans EPA ID: CAD028277036
Trans Name: ASBURY ENVIRONMENTAL SERVICES
Trans 2 EPA ID: Not reported
Trans 2 Name: Not reported
TSDF EPA ID: CAT080013352
Trans Name: DEMENNO / KERDOON
TSDF Alt EPA ID: Not reported
TSDF Alt Name: Not reported
Waste Code Description: 133 - Aqueous solution with 10% or more total organic residues
RCRA Code: Not reported
Meth Code: H039 - Other Recovery Of Reclamation For Reuse Including Acid Regeneration, Organics Recovery Ect
Quantity Tons: 0.6255
Waste Quantity: 150
Quantity Unit: G
Additional Code 1: Not reported
Additional Code 2: Not reported
Additional Code 3: Not reported
Additional Code 4: Not reported
Additional Code 5: Not reported

Shipment Date: 20111214
Creation Date: 5/24/2012 20:30:15
Receipt Date: 20111214
Manifest ID: 007422189JJK
Trans EPA ID: CAD008252405
Trans Name: PACIFIC RESOURCE RECOVERY
Trans 2 EPA ID: Not reported
Trans 2 Name: Not reported
TSDF EPA ID: CAD008252405
Trans Name: PACIFIC RESOURCE RECOVERY
TSDF Alt EPA ID: Not reported
TSDF Alt Name: Not reported
Waste Code Description: 331 - Off-specification, aged, or surplus organics
RCRA Code: D001

Map ID
Direction
Distance
Elevation

MAP FINDINGS

Site

Database(s)

EDR ID Number
EPA ID Number

L.A.C.M.T.A. (Continued)

S113002870

Meth Code:	H141 - Storage, Bulking, And/Or Transfer Off Site--No Treatment/Reovery (H010-H129) Or (H131-H135)
Quantity Tons:	0.09
Waste Quantity:	180
Quantity Unit:	P
Additional Code 1:	Not reported
Additional Code 2:	Not reported
Additional Code 3:	Not reported
Additional Code 4:	Not reported
Additional Code 5:	Not reported
Shipment Date:	20111214
Creation Date:	5/24/2012 20:30:15
Receipt Date:	20111214
Manifest ID:	007422189JJK
Trans EPA ID:	CAD008252405
Trans Name:	PACIFIC RESOURCE RECOVERY
Trans 2 EPA ID:	Not reported
Trans 2 Name:	Not reported
TSDf EPA ID:	CAD008252405
Trans Name:	PACIFIC RESOURCE RECOVERY
TSDf Alt EPA ID:	Not reported
TSDf Alt Name:	Not reported
Waste Code Description:	352 - Other organic solids
RCRA Code:	Not reported
Meth Code:	H141 - Storage, Bulking, And/Or Transfer Off Site--No Treatment/Reovery (H010-H129) Or (H131-H135)
Quantity Tons:	0.175
Waste Quantity:	350
Quantity Unit:	P
Additional Code 1:	Not reported
Additional Code 2:	Not reported
Additional Code 3:	Not reported
Additional Code 4:	Not reported
Additional Code 5:	Not reported
Shipment Date:	20111214
Creation Date:	3/16/2012 20:30:17
Receipt Date:	20111214
Manifest ID:	009007489JJK
Trans EPA ID:	CAD028277036
Trans Name:	ASBURY ENVIRONMENTAL SERVICES
Trans 2 EPA ID:	Not reported
Trans 2 Name:	Not reported
TSDf EPA ID:	CAT080013352
Trans Name:	DEMENNO / KERDOON
TSDf Alt EPA ID:	Not reported
TSDf Alt Name:	Not reported
Waste Code Description:	133 - Aqueous solution with 10% or more total organic residues
RCRA Code:	Not reported
Meth Code:	H039 - Other Recovery Of Reclamation For Reuse Including Acid Regeneration, Organics Recovery Ect
Quantity Tons:	1.39695
Waste Quantity:	335
Quantity Unit:	G
Additional Code 1:	Not reported
Additional Code 2:	Not reported

Map ID
Direction
Distance
Elevation

MAP FINDINGS

Site

Database(s)

EDR ID Number
EPA ID Number

L.A.C.M.T.A. (Continued)

S113002870

Additional Code 3:	Not reported
Additional Code 4:	Not reported
Additional Code 5:	Not reported
Shipment Date:	20111214
Creation Date:	5/24/2012 20:30:15
Receipt Date:	20111214
Manifest ID:	007422189JJK
Trans EPA ID:	CAD008252405
Trans Name:	PACIFIC RESOURCE RECOVERY
Trans 2 EPA ID:	Not reported
Trans 2 Name:	Not reported
TSDf EPA ID:	CAD008252405
Trans Name:	PACIFIC RESOURCE RECOVERY
TSDf Alt EPA ID:	Not reported
TSDf Alt Name:	Not reported
Waste Code Description:	352 - Other organic solids
RCRA Code:	Not reported
Meth Code:	H141 - Storage, Bulking, And/Or Transfer Off Site--No Treatment/Reovery (H010-H129) Or (H131-H135)
Quantity Tons:	0.1
Waste Quantity:	200
Quantity Unit:	P
Additional Code 1:	Not reported
Additional Code 2:	Not reported
Additional Code 3:	Not reported
Additional Code 4:	Not reported
Additional Code 5:	Not reported
Shipment Date:	20111129
Creation Date:	2/16/2012 20:30:13
Receipt Date:	20111129
Manifest ID:	009002826JJK
Trans EPA ID:	CAD028277036
Trans Name:	ASBURY ENVIRONMENTAL SERVICES
Trans 2 EPA ID:	Not reported
Trans 2 Name:	Not reported
TSDf EPA ID:	CAT080013352
Trans Name:	DEMENNO / KERDOON
TSDf Alt EPA ID:	Not reported
TSDf Alt Name:	Not reported
Waste Code Description:	133 - Aqueous solution with 10% or more total organic residues
RCRA Code:	Not reported
Meth Code:	H039 - Other Recovery Of Reclamation For Reuse Including Acid Regeneration, Organics Recovery Ect
Quantity Tons:	0.7506
Waste Quantity:	180
Quantity Unit:	G
Additional Code 1:	Not reported
Additional Code 2:	Not reported
Additional Code 3:	Not reported
Additional Code 4:	Not reported
Additional Code 5:	Not reported
Shipment Date:	20111128
Creation Date:	6/4/2013 22:15:22
Receipt Date:	Not reported

Map ID
Direction
Distance
Elevation

MAP FINDINGS

Site

Database(s)

EDR ID Number
EPA ID Number

L.A.C.M.T.A. (Continued)

S113002870

Manifest ID:	001677695GBF
Trans EPA ID:	CAD983615501
Trans Name:	PACIFIC OIL COMPANY
Trans 2 EPA ID:	Not reported
Trans 2 Name:	Not reported
TSDF EPA ID:	AZR000503789
Trans Name:	BOTAVIA ENERGY LLC
TSDF Alt EPA ID:	Not reported
TSDF Alt Name:	Not reported
Waste Code Description:	221 - Waste oil and mixed oil
RCRA Code:	Not reported
Meth Code:	- Not reported
Quantity Tons:	8.74
Waste Quantity:	2300
Quantity Unit:	G
Additional Code 1:	Not reported
Additional Code 2:	Not reported
Additional Code 3:	Not reported
Additional Code 4:	Not reported
Additional Code 5:	Not reported
Shipment Date:	20111117
Creation Date:	2/15/2012 20:30:21
Receipt Date:	20111118
Manifest ID:	009008936JJK
Trans EPA ID:	CAD028277036
Trans Name:	ASBURY ENVIRONMENTAL SERVICES
Trans 2 EPA ID:	Not reported
Trans 2 Name:	Not reported
TSDF EPA ID:	CAT080013352
Trans Name:	DEMENNO / KERDOON
TSDF Alt EPA ID:	Not reported
TSDF Alt Name:	Not reported
Waste Code Description:	133 - Aqueous solution with 10% or more total organic residues
RCRA Code:	Not reported
Meth Code:	H039 - Other Recovery Of Reclamation For Reuse Including Acid Regeneration, Organics Recovery Ect
Quantity Tons:	1.56375
Waste Quantity:	375
Quantity Unit:	G
Additional Code 1:	Not reported
Additional Code 2:	Not reported
Additional Code 3:	Not reported
Additional Code 4:	Not reported
Additional Code 5:	Not reported
Shipment Date:	20111109
Creation Date:	1/27/2012 20:30:21
Receipt Date:	20111109
Manifest ID:	005723869JJK
Trans EPA ID:	CAD072953771
Trans Name:	UNITED PUMPING SERVICE INC
Trans 2 EPA ID:	Not reported
Trans 2 Name:	Not reported
TSDF EPA ID:	CAT080013352
Trans Name:	DEMENNO KERDOON
TSDF Alt EPA ID:	Not reported

Map ID
Direction
Distance
Elevation

MAP FINDINGS

Site

Database(s)

EDR ID Number
EPA ID Number

L.A.C.M.T.A. (Continued)

S113002870

TSDf Alt Name:	Not reported
Waste Code Description:	222 - Oil/water separation sludge
RCRA Code:	Not reported
Meth Code:	H039 - Other Recovery Of Reclamation For Reuse Including Acid Regeneration, Organics Recovery Ect
Quantity Tons:	11.259
Waste Quantity:	2700
Quantity Unit:	G
Additional Code 1:	Not reported
Additional Code 2:	Not reported
Additional Code 3:	Not reported
Additional Code 4:	Not reported
Additional Code 5:	Not reported
Shipment Date:	20111107
Creation Date:	1/27/2012 20:30:11
Receipt Date:	20111107
Manifest ID:	005723867JJK
Trans EPA ID:	CAD072953771
Trans Name:	UNITED PUMPING SERVICE INC
Trans 2 EPA ID:	Not reported
Trans 2 Name:	Not reported
TSDf EPA ID:	CAT080013352
Trans Name:	DEMENNO KERDOON
TSDf Alt EPA ID:	Not reported
TSDf Alt Name:	Not reported
Waste Code Description:	222 - Oil/water separation sludge
RCRA Code:	Not reported
Meth Code:	H039 - Other Recovery Of Reclamation For Reuse Including Acid Regeneration, Organics Recovery Ect
Quantity Tons:	22.935
Waste Quantity:	5500
Quantity Unit:	G
Additional Code 1:	Not reported
Additional Code 2:	Not reported
Additional Code 3:	Not reported
Additional Code 4:	Not reported
Additional Code 5:	Not reported
Additional Info:	
Year:	2008
Gen EPA ID:	CAD980814040
Shipment Date:	20081231
Creation Date:	3/9/2009 18:30:09
Receipt Date:	20081231
Manifest ID:	004421718JJK
Trans EPA ID:	CAD072953771
Trans Name:	UNITED PUMPING SERVICE INC
Trans 2 EPA ID:	Not reported
Trans 2 Name:	Not reported
TSDf EPA ID:	CAT080013352
Trans Name:	DEMENNO KERDOON
TSDf Alt EPA ID:	Not reported
TSDf Alt Name:	Not reported
Waste Code Description:	222 - Oil/water separation sludge
RCRA Code:	Not reported

Map ID
Direction
Distance
Elevation

MAP FINDINGS

Site

Database(s)

EDR ID Number
EPA ID Number

L.A.C.M.T.A. (Continued)

S113002870

Meth Code:	H039 - Other Recovery Of Reclamation For Reuse Including Acid Regeneration, Organics Recovery Ect
Quantity Tons:	22.935
Waste Quantity:	5500
Quantity Unit:	G
Additional Code 1:	Not reported
Additional Code 2:	Not reported
Additional Code 3:	Not reported
Additional Code 4:	Not reported
Additional Code 5:	Not reported
Shipment Date:	20081222
Creation Date:	5/27/2009 18:30:08
Receipt Date:	20081226
Manifest ID:	000860559GBF
Trans EPA ID:	CAD983615501
Trans Name:	PACIFIC OIL COMPANY
Trans 2 EPA ID:	Not reported
Trans 2 Name:	Not reported
TSDf EPA ID:	AZR000503789
Trans Name:	BOTAVIA ENERGY LLC
TSDf Alt EPA ID:	Not reported
TSDf Alt Name:	Not reported
Waste Code Description:	221 - Waste oil and mixed oil
RCRA Code:	Not reported
Meth Code:	H039 - Other Recovery Of Reclamation For Reuse Including Acid Regeneration, Organics Recovery Ect
Quantity Tons:	5.7
Waste Quantity:	1500
Quantity Unit:	G
Additional Code 1:	Not reported
Additional Code 2:	Not reported
Additional Code 3:	Not reported
Additional Code 4:	Not reported
Additional Code 5:	Not reported
Shipment Date:	20081219
Creation Date:	2/20/2009 18:30:08
Receipt Date:	20081219
Manifest ID:	005133543JJK
Trans EPA ID:	CAD028277036
Trans Name:	ASBURY ENVIRONMENTAL SERVICES
Trans 2 EPA ID:	Not reported
Trans 2 Name:	Not reported
TSDf EPA ID:	CAT080013352
Trans Name:	DEMENNO / KERDOON
TSDf Alt EPA ID:	Not reported
TSDf Alt Name:	Not reported
Waste Code Description:	133 - Aqueous solution with 10% or more total organic residues
RCRA Code:	Not reported
Meth Code:	H039 - Other Recovery Of Reclamation For Reuse Including Acid Regeneration, Organics Recovery Ect
Quantity Tons:	1.668
Waste Quantity:	400
Quantity Unit:	G
Additional Code 1:	Not reported
Additional Code 2:	Not reported

Map ID
Direction
Distance
Elevation

MAP FINDINGS

Site

Database(s)

EDR ID Number
EPA ID Number

L.A.C.M.T.A. (Continued)

S113002870

Additional Code 3:	Not reported
Additional Code 4:	Not reported
Additional Code 5:	Not reported
Shipment Date:	20081210
Creation Date:	4/29/2009 18:30:08
Receipt Date:	20081211
Manifest ID:	004037619JJK
Trans EPA ID:	CAR000194837
Trans Name:	PACIFIC COAST LACQUER
Trans 2 EPA ID:	Not reported
Trans 2 Name:	Not reported
TSDf EPA ID:	CAD008252405
Trans Name:	PACIFIC RESOURCE RECOVERY
TSDf Alt EPA ID:	Not reported
TSDf Alt Name:	Not reported
Waste Code Description:	352 - Other organic solids
RCRA Code:	Not reported
Meth Code:	H141 - Storage, Bulking, And/Or Transfer Off Site--No Treatment/Reovery (H010-H129) Or (H131-H135)
Quantity Tons:	0.1
Waste Quantity:	200
Quantity Unit:	P
Additional Code 1:	Not reported
Additional Code 2:	Not reported
Additional Code 3:	Not reported
Additional Code 4:	Not reported
Additional Code 5:	Not reported
Shipment Date:	20081210
Creation Date:	4/29/2009 18:30:08
Receipt Date:	20081211
Manifest ID:	004037619JJK
Trans EPA ID:	CAR000194837
Trans Name:	PACIFIC COAST LACQUER
Trans 2 EPA ID:	Not reported
Trans 2 Name:	Not reported
TSDf EPA ID:	CAD008252405
Trans Name:	PACIFIC RESOURCE RECOVERY
TSDf Alt EPA ID:	Not reported
TSDf Alt Name:	Not reported
Waste Code Description:	352 - Other organic solids
RCRA Code:	Not reported
Meth Code:	H141 - Storage, Bulking, And/Or Transfer Off Site--No Treatment/Reovery (H010-H129) Or (H131-H135)
Quantity Tons:	0.6
Waste Quantity:	1200
Quantity Unit:	P
Additional Code 1:	Not reported
Additional Code 2:	Not reported
Additional Code 3:	Not reported
Additional Code 4:	Not reported
Additional Code 5:	Not reported
Shipment Date:	20081205
Creation Date:	2/2/2009 18:30:25
Receipt Date:	20081205

Map ID
Direction
Distance
Elevation

MAP FINDINGS

Site

Database(s)

EDR ID Number
EPA ID Number

L.A.C.M.T.A. (Continued)

S113002870

Manifest ID: 005134964JJK
Trans EPA ID: CAD028277036
Trans Name: ASBURY ENVIRONMENTAL SERVICES
Trans 2 EPA ID: Not reported
Trans 2 Name: Not reported
TSDf EPA ID: CAT080013352
Trans Name: DEMENNO / KERDOON
TSDf Alt EPA ID: Not reported
TSDf Alt Name: Not reported
Waste Code Description: 133 - Aqueous solution with 10% or more total organic residues
RCRA Code: Not reported
Meth Code: H039 - Other Recovery Of Reclamation For Reuse Including Acid
Regeneration, Organics Recovery Ect
Quantity Tons: 1.0008
Waste Quantity: 240
Quantity Unit: G
Additional Code 1: Not reported
Additional Code 2: Not reported
Additional Code 3: Not reported
Additional Code 4: Not reported
Additional Code 5: Not reported
Shipment Date: 20081124
Creation Date: 1/15/2009 18:30:34
Receipt Date: 20081125
Manifest ID: 005132896JJK
Trans EPA ID: CAD028277036
Trans Name: ASBURY ENVIRONMENTAL SERVICES
Trans 2 EPA ID: Not reported
Trans 2 Name: Not reported
TSDf EPA ID: CAT080013352
Trans Name: DEMENNO / KERDOON
TSDf Alt EPA ID: Not reported
TSDf Alt Name: Not reported
Waste Code Description: 133 - Aqueous solution with 10% or more total organic residues
RCRA Code: Not reported
Meth Code: H039 - Other Recovery Of Reclamation For Reuse Including Acid
Regeneration, Organics Recovery Ect
Quantity Tons: 1.0008
Waste Quantity: 240
Quantity Unit: G
Additional Code 1: Not reported
Additional Code 2: Not reported
Additional Code 3: Not reported
Additional Code 4: Not reported
Additional Code 5: Not reported
Shipment Date: 20081106
Creation Date: 1/9/2009 18:30:08
Receipt Date: 20081106
Manifest ID: 005141152JJK
Trans EPA ID: CAD028277036
Trans Name: ASBURY ENVIRONMENTAL SERVICES
Trans 2 EPA ID: Not reported
Trans 2 Name: Not reported
TSDf EPA ID: CAT080013352
Trans Name: DEMENNO / KERDOON

Map ID
Direction
Distance
Elevation

MAP FINDINGS

Site

Database(s)

EDR ID Number
EPA ID Number

L.A.C.M.T.A. (Continued)

S113002870

TSDf Alt EPA ID:	Not reported
TSDf Alt Name:	Not reported
Waste Code Description:	133 - Aqueous solution with 10% or more total organic residues
RCRA Code:	Not reported
Meth Code:	H039 - Other Recovery Of Reclamation For Reuse Including Acid Regeneration, Organics Recovery Ect
Quantity Tons:	0.834
Waste Quantity:	200
Quantity Unit:	G
Additional Code 1:	Not reported
Additional Code 2:	Not reported
Additional Code 3:	Not reported
Additional Code 4:	Not reported
Additional Code 5:	Not reported
Shipment Date:	20081104
Creation Date:	1/9/2009 18:30:19
Receipt Date:	20081104
Manifest ID:	004421325JJK
Trans EPA ID:	CAD072953771
Trans Name:	UNITED PUMPING SERVICE INC
Trans 2 EPA ID:	Not reported
Trans 2 Name:	Not reported
TSDf EPA ID:	CAT080013352
Trans Name:	DEMENNO KERDOON
TSDf Alt EPA ID:	Not reported
TSDf Alt Name:	Not reported
Waste Code Description:	222 - Oil/water separation sludge
RCRA Code:	Not reported
Meth Code:	H039 - Other Recovery Of Reclamation For Reuse Including Acid Regeneration, Organics Recovery Ect
Quantity Tons:	16.68
Waste Quantity:	4000
Quantity Unit:	G
Additional Code 1:	Not reported
Additional Code 2:	Not reported
Additional Code 3:	Not reported
Additional Code 4:	Not reported
Additional Code 5:	Not reported
Shipment Date:	20081103
Creation Date:	12/30/2008 18:30:27
Receipt Date:	20081103
Manifest ID:	004421321JJK
Trans EPA ID:	CAD072953771
Trans Name:	UNITED PUMPING SERVICE INC
Trans 2 EPA ID:	Not reported
Trans 2 Name:	Not reported
TSDf EPA ID:	CAT080013352
Trans Name:	DEMENNO KERDOON
TSDf Alt EPA ID:	Not reported
TSDf Alt Name:	Not reported
Waste Code Description:	222 - Oil/water separation sludge
RCRA Code:	Not reported
Meth Code:	H039 - Other Recovery Of Reclamation For Reuse Including Acid Regeneration, Organics Recovery Ect
Quantity Tons:	22.935

Map ID
Direction
Distance
Elevation

MAP FINDINGS

Site

Database(s)

EDR ID Number
EPA ID Number

L.A.C.M.T.A. (Continued)

S113002870

Waste Quantity: 5500
Quantity Unit: G
Additional Code 1: Not reported
Additional Code 2: Not reported
Additional Code 3: Not reported
Additional Code 4: Not reported
Additional Code 5: Not reported

LOS ANGELES HM:

Name: MTA (LACMTA) DIVISION 1
Address: 1016 E 6TH ST
City,State,Zip: LOS ANGELES, CA 90021
Facility ID: FA0036259
Last Run Date: 06/01/2019
Status: INACTIVE

HWTS:

Name: L.A.C.M.T.A.
Address: 1016 E 6TH ST
Address 2: Not reported
City,State,Zip: LOS ANGELES, CA 900210000
EPA ID: CAD980814040
Inactive Date: Not reported
Create Date: 05/17/1983
Last Act Date: 08/20/2019
Mailing Name: Not reported
Mailing Address: 470 BAUCHET STREET
Mailing Address 2: Not reported
Mailing City,State,Zip: LOS ANGELES, CA 900122913
Owner Name: LACMTA
Owner Address: ONE GATEWAY PLAZA
Owner Address 2: Not reported
Owner City,State,Zip: LOS ANGELES, CA 900120000
Contact Name: JAMES JIMENEZ
Contact Address: 470 BAUCHET STREET
Contact Address 2: Not reported
City,State,Zip: LOS ANGELES, CA 90012

NAICS:

EPA ID: CAD980814040
Create Date: 2002-03-14 16:36:26
NAICS Code: 4851
NAICS Description: Urban Transit Systems
Issued EPA ID Date: 1983-05-17 00:00:00
Inactive Date: Not reported
Facility Name: L.A.C.M.T.A.
Facility Address: 1016 E 6TH ST
Facility Address 2: Not reported
Facility City: LOS ANGELES
Facility County: 19
Facility State: CA
Facility Zip: 900210000

EPA ID: CAD980814040
Create Date: 2003-10-23 15:27:19
NAICS Code: 485999
NAICS Description: All Other Transit and Ground Passenger Transportation

Map ID
Direction
Distance
Elevation

MAP FINDINGS

Site

Database(s)

EDR ID Number
EPA ID Number

L.A.C.M.T.A. (Continued)

S113002870

Issued EPA ID Date: 1983-05-17 00:00:00
Inactive Date: Not reported
Facility Name: L.A.C.M.T.A.
Facility Address: 1016 E 6TH ST
Facility Address 2: Not reported
Facility City: LOS ANGELES
Facility County: 19
Facility State: CA
Facility Zip: 900210000

AM260
ESE
1/8-1/4
0.224 mi.
1182 ft.

550 S HEWIT ST
LOS ANGELES, CA
Site 8 of 8 in cluster AM

UST U004303291
N/A

Relative:
Lower
Actual:
255 ft.

LOS ANGELES UST:
Name: Not reported
Address: 550 S HEWIT ST
City,State,Zip: LOS ANGELES, CA
Facility ID: Not reported
Last Run Date: 01/01/1900
Status: HISTORICAL

AN261
North
1/8-1/4
0.225 mi.
1186 ft.

OFFICE DEPOT #2101
401 E 2ND ST
LOS ANGELES, CA 90012
Site 8 of 10 in cluster AN

CERS HAZ WASTE S112943243
N/A

Relative:
Higher
Actual:
267 ft.

CERS HAZ WASTE:
Name: OFFICE DEPOT #2101
Address: 401 E 2ND ST
City,State,Zip: LOS ANGELES, CA 90012
Site ID: 408823
CERS ID: 10707277
CERS Description: Hazardous Waste Generator

Evaluation:
Eval General Type: Compliance Evaluation Inspection
Eval Date: 04-06-2019
Violations Found: No
Eval Type: Routine done by local agency
Eval Notes: Joyce Cisneros, Operations Manager
Eval Division: Los Angeles County Fire Department
Eval Program: HW
Eval Source: CERS

Coordinates:
Site ID: 408823
Facility Name: Office Depot #2101
Env Int Type Code: HWG
Program ID: 10707277
Coord Name: Not reported
Ref Point Type Desc: Center of a facility or station.

Map ID
Direction
Distance
Elevation

MAP FINDINGS

Site

Database(s)

EDR ID Number
EPA ID Number

OFFICE DEPOT #2101 (Continued)

S112943243

Latitude: 34.047740
Longitude: -118.238930

Affiliation:

Affiliation Type Desc: Legal Owner
Entity Name: Office Depot, Inc.
Entity Title: Not reported
Affiliation Address: 6600 N. Military Trail
Affiliation City: Boca Raton
Affiliation State: FL
Affiliation Country: United States
Affiliation Zip: 33496
Affiliation Phone: (561) 438-4800

Affiliation Type Desc: Parent Corporation
Entity Name: Office Depot, Inc.
Entity Title: Not reported
Affiliation Address: Not reported
Affiliation City: Not reported
Affiliation State: Not reported
Affiliation Country: Not reported
Affiliation Zip: Not reported
Affiliation Phone: Not reported

Affiliation Type Desc: Property Owner
Entity Name: 401 East Second Street, LLC
Entity Title: Not reported
Affiliation Address: c/o Platinum Realty Mangement, Inc., 201 Wilshire Boulevard, Suite A28
Affiliation City: Santa Monica
Affiliation State: CA
Affiliation Country: United States
Affiliation Zip: 90401
Affiliation Phone: (310) 451-5569

Affiliation Type Desc: CUPA District
Entity Name: Los Angeles City Fire Department
Entity Title: Not reported
Affiliation Address: 200 North Main Street, Room 1780
Affiliation City: Los Angeles
Affiliation State: CA
Affiliation Country: Not reported
Affiliation Zip: 90012
Affiliation Phone: (213) 978-3680

Affiliation Type Desc: Document Preparer
Entity Name: John Storlie
Entity Title: Not reported
Affiliation Address: Not reported
Affiliation City: Not reported
Affiliation State: Not reported
Affiliation Country: Not reported
Affiliation Zip: Not reported
Affiliation Phone: Not reported

Affiliation Type Desc: Facility Mailing Address
Entity Name: Mailing Address
Entity Title: Not reported

Map ID
Direction
Distance
Elevation

MAP FINDINGS

Site

Database(s)

EDR ID Number
EPA ID Number

OFFICE DEPOT #2101 (Continued)

S112943243

Affiliation Address: 401 E 2nd St
Affiliation City: Los Angeles
Affiliation State: CA
Affiliation Country: Not reported
Affiliation Zip: 90012
Affiliation Phone: Not reported

Affiliation Type Desc: Identification Signer
Entity Name: John Storlie
Entity Title: Consultant acting for Office Depot
Affiliation Address: Not reported
Affiliation City: Not reported
Affiliation State: Not reported
Affiliation Country: Not reported
Affiliation Zip: Not reported
Affiliation Phone: Not reported

Affiliation Type Desc: Operator
Entity Name: Office Depot, Inc.
Entity Title: Not reported
Affiliation Address: Not reported
Affiliation City: Not reported
Affiliation State: Not reported
Affiliation Country: Not reported
Affiliation Zip: Not reported
Affiliation Phone: (213) 628-5000

Affiliation Type Desc: Environmental Contact
Entity Name: Ana Fernandez
Entity Title: Not reported
Affiliation Address: 6600 N. Military Trail C456
Affiliation City: Boca Raton
Affiliation State: FL
Affiliation Country: Not reported
Affiliation Zip: 33496
Affiliation Phone: Not reported

AN262
North
1/8-1/4
0.225 mi.
1186 ft.

OFFICE DEPOT 2101
401 E 2ND ST
LOS ANGELES, CA 90012

RCRA NonGen / NLR **1024856839**
CAL000421196

Site 9 of 10 in cluster AN

Relative:
Higher
Actual:
267 ft.

RCRA NonGen / NLR:
Date form received by agency: 2016-10-14 00:00:00.0
Facility name: OFFICE DEPOT 2101
Facility address: 401 E 2ND ST
LOS ANGELES, CA 90012
EPA ID: CAL000421196
Mailing address: 6600 N MILITARY TRAIL C456
BOCA RATON, FL 33496-0000
Contact: ANA FERNANDEZ
Contact address: 6600 N MILITARY TRAIL C456
BOCA RATON, FL 33496
Contact country: Not reported
Contact telephone: 561-438-7903
Contact email: ANA.FERNANDEZ@OFFICEDEPOT.COM

Map ID
Direction
Distance
Elevation

MAP FINDINGS

Site

Database(s)

EDR ID Number
EPA ID Number

OFFICE DEPOT 2101 (Continued)

1024856839

EPA Region: 09
Classification: Non-Generator
Description: Handler: Non-Generators do not presently generate hazardous waste

Owner/Operator Summary:

Owner/operator name: OFFICE DEPOT INC
Owner/operator address: 6600 N MILITARY TRAIL
BOCA RATON, FL 33496

Owner/operator country: Not reported
Owner/operator telephone: 561-438-4800
Owner/operator email: Not reported
Owner/operator fax: Not reported
Owner/operator extension: Not reported
Legal status: Other
Owner/Operator Type: Owner
Owner/Op start date: Not reported
Owner/Op end date: Not reported

Owner/operator name: ANA FERNANDEZ
Owner/operator address: 6600 N MILITARY TRAIL C456
BOCA RATON, FL 33496

Owner/operator country: Not reported
Owner/operator telephone: 561-438-7903
Owner/operator email: Not reported
Owner/operator fax: Not reported
Owner/operator extension: Not reported
Legal status: Other
Owner/Operator Type: Operator
Owner/Op start date: Not reported
Owner/Op end date: Not reported

Handler Activities Summary:

U.S. importer of hazardous waste: No
Mixed waste (haz. and radioactive): No
Recycler of hazardous waste: No
Transporter of hazardous waste: No
Treater, storer or disposer of HW: No
Underground injection activity: No
On-site burner exemption: No
Furnace exemption: No
Used oil fuel burner: No
Used oil processor: No
User oil refiner: No
Used oil fuel marketer to burner: No
Used oil Specification marketer: No
Used oil transfer facility: No
Used oil transporter: No

Violation Status: No violations found

MAP FINDINGS

Map ID
 Direction
 Distance
 Elevation

Site

Database(s)

EDR ID Number
 EPA ID Number

AS263
WNW
1/8-1/4
0.226 mi.
1193 ft.

MARKS ENGINEERING
501 E 5TH ST
LOS ANGELES, CA 90013

Site 1 of 3 in cluster AS

SWEEPS UST **S101583580**
CA FID UST **N/A**

Relative: **SWEEPS UST:**
Lower Name: MARKS ENGINEERING
 Address: 501 E 5TH ST
Actual: City: LOS ANGELES
258 ft. Status: Not reported
 Comp Number: 6730
 Number: Not reported
 Board Of Equalization: Not reported
 Referral Date: Not reported
 Action Date: Not reported
 Created Date: Not reported
 Owner Tank Id: Not reported
 SWRCB Tank Id: Not reported
 Tank Status: Not reported
 Capacity: Not reported
 Active Date: Not reported
 Tank Use: Not reported
 STG: Not reported
 Content: Not reported
 Number Of Tanks: 0

CA FID UST:
 Facility ID: 19004667
 Regulated By: UTKNI
 Regulated ID: Not reported
 Cortese Code: Not reported
 SIC Code: Not reported
 Facility Phone: 2130000000
 Mail To: Not reported
 Mailing Address: 501 E 5TH ST
 Mailing Address 2: Not reported
 Mailing City,St,Zip: LOS ANGELES 900130000
 Contact: Not reported
 Contact Phone: Not reported
 DUNS Number: Not reported
 NPDES Number: Not reported
 EPA ID: Not reported
 Comments: Not reported
 Status: Inactive

AS264
WNW
1/8-1/4
0.226 mi.
1193 ft.

501 E 5TH ST
LOS ANGELES, CA

Site 2 of 3 in cluster AS

UST **U004302972**
 N/A

Relative: **LOS ANGELES UST:**
Lower Name: Not reported
Actual: Address: 501 E 5TH ST
258 ft. City,State,Zip: LOS ANGELES, CA
 Facility ID: Not reported
 Last Run Date: 01/01/1900
 Status: HISTORICAL

MAP FINDINGS

Map ID			EDR ID Number
Direction			EPA ID Number
Distance			
Elevation	Site	Database(s)	

AI265			UST U004303290
West	550 CROCKER ST		N/A
1/8-1/4	LOS ANGELES, CA		
0.226 mi.			
1194 ft.	Site 9 of 9 in cluster AI		
Relative:	LOS ANGELES UST:		
Lower	Name:	Not reported	
Actual:	Address:	550 CROCKER ST	
255 ft.	City,State,Zip:	LOS ANGELES, CA	
	Facility ID:	Not reported	
	Last Run Date:	01/01/1900	
	Status:	HISTORICAL	

AT266			UST U004302359
North	384 E 2ND ST		N/A
1/8-1/4	LOS ANGELES, CA		
0.228 mi.			
1206 ft.	Site 1 of 2 in cluster AT		
Relative:	LOS ANGELES UST:		
Higher	Name:	Not reported	
Actual:	Address:	384 E 2ND ST	
268 ft.	City,State,Zip:	LOS ANGELES, CA	
	Facility ID:	Not reported	
	Last Run Date:	01/01/1900	
	Status:	HISTORICAL	

AR267			UST U003780858
SSW	M T A		N/A
1/8-1/4	624 S CENTRAL AVE		
0.229 mi.	LOS ANGELES, CA 90021		
1209 ft.	Site 5 of 14 in cluster AR		
Relative:	UST:		
Lower	Name:	M T A	
Actual:	Address:	624 S CENTRAL AVE	
254 ft.	City,State,Zip:	LOS ANGELES, CA 90021	
	Facility ID:	24429	
	Permitting Agency:	LOS ANGELES, CITY OF	
	Latitude:	34.03835	
	Longitude:	-118.24003	
	LOS ANGELES UST:		
	Name:	Not reported	
	Address:	624 S CENTRAL AVE	
	City,State,Zip:	LOS ANGELES, CA	
	Facility ID:	Not reported	
	Last Run Date:	01/01/1900	
	Status:	HISTORICAL	

Map ID
Direction
Distance
Elevation

MAP FINDINGS

Site

Database(s)

EDR ID Number
EPA ID Number

AR268
SSW
1/8-1/4
0.229 mi.
1209 ft.

RTD DIVISION 1-ALAMEDA
624 S CENTRAL AVE
LOS ANGELES, CA 90013

SWEEPS UST S106931644
N/A

Site 6 of 14 in cluster AR

Relative:
Lower
Actual:
254 ft.

SWEEPS UST:
Name: RTD DIVISION 1-ALAMEDA
Address: 624 S CENTRAL AVE
City: LOS ANGELES
Status: Active
Comp Number: 1864
Number: 5
Board Of Equalization: 44-012025
Referral Date: 09-14-93
Action Date: 04-18-94
Created Date: 02-29-88
Owner Tank Id: Not reported
SWRCB Tank Id: 19-050-001864-000001
Tank Status: A
Capacity: 10000
Active Date: 04-20-88
Tank Use: M.V. FUEL
STG: P
Content: DIESEL
Number Of Tanks: 14

Name: RTD DIVISION 1-ALAMEDA
Address: 624 S CENTRAL AVE
City: LOS ANGELES
Status: Active
Comp Number: 1864
Number: 5
Board Of Equalization: 44-012025
Referral Date: 09-14-93
Action Date: 04-18-94
Created Date: 02-29-88
Owner Tank Id: Not reported
SWRCB Tank Id: 19-050-001864-000002
Tank Status: A
Capacity: 10000
Active Date: 04-20-88
Tank Use: M.V. FUEL
STG: P
Content: DIESEL
Number Of Tanks: Not reported

Name: RTD DIVISION 1-ALAMEDA
Address: 624 S CENTRAL AVE
City: LOS ANGELES
Status: Active
Comp Number: 1864
Number: 5
Board Of Equalization: 44-012025
Referral Date: 09-14-93
Action Date: 04-18-94
Created Date: 02-29-88
Owner Tank Id: Not reported
SWRCB Tank Id: 19-050-001864-000003

Map ID
Direction
Distance
Elevation

MAP FINDINGS

Site

Database(s)

EDR ID Number
EPA ID Number

RTD DIVISION 1-ALAMEDA (Continued)

S106931644

Tank Status: A
Capacity: 10000
Active Date: 04-20-88
Tank Use: M.V. FUEL
STG: P
Content: REG UNLEADED
Number Of Tanks: Not reported

Name: RTD DIVISION 1-ALAMEDA
Address: 624 S CENTRAL AVE
City: LOS ANGELES
Status: Active
Comp Number: 1864
Number: 5
Board Of Equalization: 44-012025
Referral Date: 09-14-93
Action Date: 04-18-94
Created Date: 02-29-88
Owner Tank Id: Not reported
SWRCB Tank Id: 19-050-001864-000004
Tank Status: A
Capacity: 10000
Active Date: 04-20-88
Tank Use: CHEMICAL
STG: P
Content: UNKNOWN
Number Of Tanks: Not reported

Name: RTD DIVISION 1-ALAMEDA
Address: 624 S CENTRAL AVE
City: LOS ANGELES
Status: Active
Comp Number: 1864
Number: 5
Board Of Equalization: 44-012025
Referral Date: 09-14-93
Action Date: 04-18-94
Created Date: 02-29-88
Owner Tank Id: Not reported
SWRCB Tank Id: 19-050-001864-000005
Tank Status: A
Capacity: 10000
Active Date: 04-20-88
Tank Use: OIL
STG: W
Content: WASTE OIL
Number Of Tanks: Not reported

Name: RTD DIVISION 1-ALAMEDA
Address: 624 S CENTRAL AVE
City: LOS ANGELES
Status: Active
Comp Number: 1864
Number: 5
Board Of Equalization: 44-012025
Referral Date: 09-14-93
Action Date: 04-18-94

Map ID
Direction
Distance
Elevation

MAP FINDINGS

Site

Database(s)

EDR ID Number
EPA ID Number

RTD DIVISION 1-ALAMEDA (Continued)

S106931644

Created Date: 02-29-88
Owner Tank Id: Not reported
SWRCB Tank Id: 19-050-001864-000006
Tank Status: A
Capacity: 280
Active Date: 04-20-88
Tank Use: M.V. FUEL
STG: P
Content: DIESEL
Number Of Tanks: Not reported

Name: RTD DIVISION 1-ALAMEDA
Address: 624 S CENTRAL AVE
City: LOS ANGELES
Status: Active
Comp Number: 1864
Number: 5
Board Of Equalization: 44-012025
Referral Date: 09-14-93
Action Date: 04-18-94
Created Date: 02-29-88
Owner Tank Id: Not reported
SWRCB Tank Id: 19-050-001864-000007
Tank Status: A
Capacity: 1000
Active Date: 04-18-94
Tank Use: UNKNOWN
STG: P
Content: Not reported
Number Of Tanks: Not reported

Name: RTD DIVISION 1-ALAMEDA
Address: 624 S CENTRAL AVE
City: LOS ANGELES
Status: Active
Comp Number: 1864
Number: 5
Board Of Equalization: 44-012025
Referral Date: 09-14-93
Action Date: 04-18-94
Created Date: 02-29-88
Owner Tank Id: Not reported
SWRCB Tank Id: 19-050-001864-000008
Tank Status: A
Capacity: 1000
Active Date: 04-18-94
Tank Use: UNKNOWN
STG: P
Content: Not reported
Number Of Tanks: Not reported

Name: RTD DIVISION 1-ALAMEDA
Address: 624 S CENTRAL AVE
City: LOS ANGELES
Status: Active
Comp Number: 1864
Number: 5

Map ID
Direction
Distance
Elevation

MAP FINDINGS

Site

Database(s)

EDR ID Number
EPA ID Number

RTD DIVISION 1-ALAMEDA (Continued)

S106931644

Board Of Equalization: 44-012025
Referral Date: 09-14-93
Action Date: 04-18-94
Created Date: 02-29-88
Owner Tank Id: Not reported
SWRCB Tank Id: 19-050-001864-000009
Tank Status: A
Capacity: 1000
Active Date: 04-18-94
Tank Use: UNKNOWN
STG: P
Content: Not reported
Number Of Tanks: Not reported

Name: RTD DIVISION 1-ALAMEDA
Address: 624 S CENTRAL AVE
City: LOS ANGELES
Status: Active
Comp Number: 1864
Number: 5
Board Of Equalization: 44-012025
Referral Date: 09-14-93
Action Date: 04-18-94
Created Date: 02-29-88
Owner Tank Id: Not reported
SWRCB Tank Id: 19-050-001864-000010
Tank Status: A
Capacity: 1000
Active Date: 04-18-94
Tank Use: UNKNOWN
STG: P
Content: Not reported
Number Of Tanks: Not reported

Name: RTD DIVISION 1-ALAMEDA
Address: 624 S CENTRAL AVE
City: LOS ANGELES
Status: Active
Comp Number: 1864
Number: 5
Board Of Equalization: 44-012025
Referral Date: 09-14-93
Action Date: 04-18-94
Created Date: 02-29-88
Owner Tank Id: Not reported
SWRCB Tank Id: 19-050-001864-000011
Tank Status: A
Capacity: 1000
Active Date: 04-18-94
Tank Use: UNKNOWN
STG: P
Content: Not reported
Number Of Tanks: Not reported

Name: RTD DIVISION 1-ALAMEDA
Address: 624 S CENTRAL AVE
City: LOS ANGELES

Map ID
Direction
Distance
Elevation

MAP FINDINGS

Site

Database(s)

EDR ID Number
EPA ID Number

RTD DIVISION 1-ALAMEDA (Continued)

S106931644

Status: Active
Comp Number: 1864
Number: 5
Board Of Equalization: 44-012025
Referral Date: 09-14-93
Action Date: 04-18-94
Created Date: 02-29-88
Owner Tank Id: Not reported
SWRCB Tank Id: 19-050-001864-000012
Tank Status: A
Capacity: 1000
Active Date: 04-18-94
Tank Use: UNKNOWN
STG: P
Content: Not reported
Number Of Tanks: Not reported

Name: RTD DIVISION 1-ALAMEDA
Address: 624 S CENTRAL AVE
City: LOS ANGELES
Status: Active
Comp Number: 1864
Number: 5
Board Of Equalization: 44-012025
Referral Date: 09-14-93
Action Date: 04-18-94
Created Date: 02-29-88
Owner Tank Id: Not reported
SWRCB Tank Id: 19-050-001864-000013
Tank Status: A
Capacity: 1000
Active Date: 04-18-94
Tank Use: UNKNOWN
STG: P
Content: Not reported
Number Of Tanks: Not reported

Name: RTD DIVISION 1-ALAMEDA
Address: 624 S CENTRAL AVE
City: LOS ANGELES
Status: Active
Comp Number: 1864
Number: 5
Board Of Equalization: 44-012025
Referral Date: 09-14-93
Action Date: 04-18-94
Created Date: 02-29-88
Owner Tank Id: Not reported
SWRCB Tank Id: 19-050-001864-000014
Tank Status: A
Capacity: 1000
Active Date: 04-18-94
Tank Use: UNKNOWN
STG: P
Content: Not reported
Number Of Tanks: Not reported

MAP FINDINGS

Map ID
 Direction
 Distance
 Elevation

Site

Database(s)

EDR ID Number
 EPA ID Number

AR269 **SO CALIF RAPID TRANSIT DIST.**
SSW **624 S CENTRAL AVE**
1/8-1/4 **LOS ANGELES, CA 90000**
0.229 mi.
1209 ft. **Site 7 of 14 in cluster AR**

SWEEPS UST **S106932323**
 N/A

Relative: **SWEEPS UST:**
Lower Name: SO CALIF RAPID TRANSIT DIST.
 Address: 624 S CENTRAL AVE
Actual: City: LOS ANGELES
254 ft. Status: Active
 Comp Number: 8254
 Number: 5
 Board Of Equalization: Not reported
 Referral Date: 09-23-93
 Action Date: 03-18-94
 Created Date: 09-23-93
 Owner Tank Id: Not reported
 SWRCB Tank Id: Not reported
 Tank Status: Not reported
 Capacity: Not reported
 Active Date: Not reported
 Tank Use: Not reported
 STG: Not reported
 Content: Not reported
 Number Of Tanks: Not reported

AR270 **LA MTA DIVISION 1**
SSW **624 CENTRAL S**
1/8-1/4 **LOS ANGELES, CA 90021**
0.231 mi.
1219 ft. **Site 8 of 14 in cluster AR**

LUST **S103437873**
Cortese **N/A**
CERS

Relative: **LUST:**
Lower Name: LA MTA DIVISION 1
 Address: 624 CENTRAL S
Actual: City,State,Zip: LOS ANGELES, CA 90021
254 ft. Lead Agency: LOS ANGELES, CITY OF
 Case Type: LUST Cleanup Site
 Geo Track: http://geotracker.waterboards.ca.gov/profile_report.asp?global_id=T0603700642
 Global Id: T0603700642
 Latitude: 34.0382589
 Longitude: -118.2400306
 Status: Completed - Case Closed
 Status Date: 05/21/1997
 Case Worker: EL
 RB Case Number: 900210016
 Local Agency: LOS ANGELES, CITY OF
 File Location: Not reported
 Local Case Number: Not reported
 Potential Media Affect: Soil
 Potential Contaminants of Concern: Gasoline
 Site History: Not reported

LUST:
 Global Id: T0603700642
 Contact Type: Local Agency Caseworker
 Contact Name: ELOY LUNA
 Organization Name: LOS ANGELES, CITY OF
 Address: 200 North Main Street, Suite 1780

Map ID
Direction
Distance
Elevation

MAP FINDINGS

Site

Database(s)

EDR ID Number
EPA ID Number

LA MTA DIVISION 1 (Continued)

S103437873

City: LOS ANGELES
Email: eloy.luna@lacity.org
Phone Number: Not reported

Global Id: T0603700642
Contact Type: Regional Board Caseworker
Contact Name: YUE RONG
Organization Name: LOS ANGELES RWQCB (REGION 4)
Address: 320 W. 4TH ST., SUITE 200
City: Los Angeles
Email: yrong@waterboards.ca.gov
Phone Number: Not reported

LUST:
Global Id: T0603700642
Action Type: Other
Date: 11/08/1996
Action: Leak Reported

LUST:
Global Id: T0603700642
Status: Open - Case Begin Date
Status Date: 01/07/1988

Global Id: T0603700642
Status: Open - Site Assessment
Status Date: 01/07/1988

Global Id: T0603700642
Status: Completed - Case Closed
Status Date: 05/21/1997

LUST REG 4:
Region: 4
Regional Board: 04
County: Los Angeles
Facility Id: 900210016
Status: Case Closed
Substance: Gasoline
Substance Quantity: Not reported
Local Case No: Not reported
Case Type: Soil
Abatement Method Used at the Site: Excavate and Dispose
Global ID: T0603700642
W Global ID: W0605100582
Staff: UNK
Local Agency: 19050
Cross Street: CENTRAL
Enforcement Type: Not reported
Date Leak Discovered: Not reported
Date Leak First Reported: 11/8/1996
Date Leak Record Entered: 12/31/1986
Date Confirmation Began: Not reported
Date Leak Stopped: Not reported
Date Case Last Changed on Database: 5/21/1997

Map ID
Direction
Distance
Elevation

MAP FINDINGS

Site

Database(s)

EDR ID Number
EPA ID Number

LA MTA DIVISION 1 (Continued)

S103437873

Date the Case was Closed: 5/21/1997
How Leak Discovered: Not reported
How Leak Stopped: Not reported
Cause of Leak: UNK
Leak Source: Tank
Operator: LA COUNTY MTA *AKA 624 CENTRAL
Water System: YMCA CAMP OF LOS ANGELES 2
Well Name: Not reported
Approx. Dist To Production Well (ft): 4381.924067192168228901084687
Source of Cleanup Funding: Tank
Preliminary Site Assessment Workplan Submitted: Not reported
Preliminary Site Assessment Began: Not reported
Pollution Characterization Began: 1/7/1988
Remediation Plan Submitted: Not reported
Remedial Action Underway: Not reported
Post Remedial Action Monitoring Began: Not reported
Enforcement Action Date: Not reported
Historical Max MTBE Date: Not reported
Hist Max MTBE Conc in Groundwater: Not reported
Hist Max MTBE Conc in Soil: Not reported
Significant Interim Remedial Action Taken: Yes
GW Qualifier: Not reported
Soil Qualifier: Not reported
Organization: Not reported
Owner Contact: Not reported
Responsible Party: BLANK RP
RP Address: PO BOX 194
Program: LUST
Lat/Long: 34.0381976 / -1
Local Agency Staff: PEJ
Beneficial Use: Not reported
Priority: LOP/LOW - MINOR OR NO POTENTIAL WATER RESOURCE IMPACT
Cleanup Fund Id: Not reported
Suspended: Not reported
Assigned Name: 2600582-001GEN
Summary: FILE MISSING
LADF

CLOSED BY

CORTESE:

Name: LA MTA DIVISION 1
Address: 624 CENTRAL S
City,State,Zip: LOS ANGELES, CA 90021
Region: CORTESE
Envirostor Id: Not reported
Global ID: T0603700642
Site/Facility Type: LUST CLEANUP SITE
Cleanup Status: COMPLETED - CASE CLOSED
Status Date: Not reported
Site Code: Not reported
Latitude: Not reported
Longitude: Not reported
Owner: Not reported
Enf Type: Not reported
Swat R: Not reported
Flag: active
Order No: Not reported
Waste Discharge System No: Not reported

Map ID
Direction
Distance
Elevation

MAP FINDINGS

Site

Database(s)

EDR ID Number
EPA ID Number

LA MTA DIVISION 1 (Continued)

S103437873

Effective Date: Not reported
Region 2: Not reported
WID Id: Not reported
Solid Waste Id No: Not reported
Waste Management Uit Name: Not reported
File Name: Active Open

CERS:

Name: LA MTA DIVISION 1
Address: 624 CENTRAL S
City,State,Zip: LOS ANGELES, CA 90021
Site ID: 198548
CERS ID: T0603700642
CERS Description: Leaking Underground Storage Tank Cleanup Site

Affiliation:

Affiliation Type Desc: Local Agency Caseworker
Entity Name: ELOY LUNA - LOS ANGELES, CITY OF
Entity Title: Not reported
Affiliation Address: 200 North Main Street, Suite 1780
Affiliation City: LOS ANGELES
Affiliation State: CA
Affiliation Country: Not reported
Affiliation Zip: Not reported
Affiliation Phone: Not reported

Affiliation Type Desc: Regional Board Caseworker
Entity Name: YUE RONG - LOS ANGELES RWQCB (REGION 4)
Entity Title: Not reported
Affiliation Address: 320 W. 4TH ST., SUITE 200
Affiliation City: Los Angeles
Affiliation State: CA
Affiliation Country: Not reported
Affiliation Zip: Not reported
Affiliation Phone: Not reported

AK271
East
1/8-1/4
0.232 mi.
1227 ft.

435 S MOLINO
LOS ANGELES, CA

Site 2 of 3 in cluster AK

UST U004302665
N/A

Relative:
Lower
Actual:
257 ft.

LOS ANGELES UST:

Name: Not reported
Address: 435 S MOLINO
City,State,Zip: LOS ANGELES, CA
Facility ID: Not reported
Last Run Date: 01/01/1900
Status: HISTORICAL

MAP FINDINGS

Map ID
 Direction
 Distance
 Elevation

Site

Database(s)

EDR ID Number
 EPA ID Number

AQ272
SW
1/8-1/4
0.233 mi.
1229 ft.

631 CERES AVE
LOS ANGELES, CA
Site 3 of 5 in cluster AQ

UST U004303741
N/A

Relative:
Lower
Actual:
253 ft.

LOS ANGELES UST:
 Name: Not reported
 Address: 631 CERES AVE
 City,State,Zip: LOS ANGELES, CA
 Facility ID: Not reported
 Last Run Date: 01/01/1900
 Status: HISTORICAL

AK273
East
1/8-1/4
0.234 mi.
1234 ft.

405-09 S MOLINO
LOS ANGELES, CA
Site 3 of 3 in cluster AK

UST U004302457
N/A

Relative:
Higher
Actual:
259 ft.

LOS ANGELES UST:
 Name: Not reported
 Address: 405-09 S MOLINO
 City,State,Zip: LOS ANGELES, CA
 Facility ID: Not reported
 Last Run Date: 01/01/1900
 Status: HISTORICAL

AR274
South
1/8-1/4
0.235 mi.
1242 ft.

LA CO METRO TRANS AUTH DIV 1
1130 E 6TH ST
LOS ANGELES, CA 90021
Site 9 of 14 in cluster AR

CA FID UST S101587368
WDS N/A

Relative:
Lower
Actual:
253 ft.

CA FID UST:
 Facility ID: 19055431
 Regulated By: UTNKA
 Regulated ID: 00033833
 Cortese Code: Not reported
 SIC Code: Not reported
 Facility Phone: 2132372033
 Mail To: Not reported
 Mailing Address: 425 S MAIN ST
 Mailing Address 2: Not reported
 Mailing City,St,Zip: LOS ANGELES 900130000
 Contact: Not reported
 Contact Phone: Not reported
 DUNs Number: Not reported
 NPDES Number: Not reported
 EPA ID: Not reported
 Comments: Not reported
 Status: Active

WDS:
 Name: LA CO METRO TRANS AUTH DIV 1
 Address: 1130 E 6th St
 City: LOS ANGELES
 Facility ID: 4 19I000486

Map ID
 Direction
 Distance
 Elevation

MAP FINDINGS

Site

Database(s)

EDR ID Number
 EPA ID Number

LA CO METRO TRANS AUTH DIV 1 (Continued)

S101587368

Facility Type: Industrial - Facility that treats and/or disposes of liquid or semisolid wastes from any servicing, producing, manufacturing or processing operation of whatever nature, including mining, gravel washing, geothermal operations, air conditioning, ship building and repairing, oil production, storage and disposal operations, water pumping.

Facility Status: Active - Any facility with a continuous or seasonal discharge that is under Waste Discharge Requirements.

NPDES Number: CAS000001 The 1st 2 characters designate the state. The remaining 7 are assigned by the Regional Board

Subregion: 4

Facility Telephone: 2139226201

Facility Contact: CHAVIRA TONY

Agency Name: LA CO METRO TRANS AUTH

Agency Address: 1 Gateway Plz

Agency City,St,Zip: Los Angeles 900122952

Agency Contact: URBAN BEN

Agency Telephone: 2139224714

Agency Type: ?

SIC Code: 0

SIC Code 2: Not reported

Primary Waste Type: Not reported

Primary Waste: Not reported

Waste Type2: Not reported

Waste2: Not reported

Primary Waste Type: Not reported

Secondary Waste: Not reported

Secondary Waste Type: Not reported

Design Flow: 0

Baseline Flow: 0

Reclamation: Not reported

POTW: Not reported

Treat To Water: Minor Threat to Water Quality. A violation of a regional board order should cause a relatively minor impairment of beneficial uses compared to a major or minor threat. Not: All nurds without a TTWQ will be considered a minor threat to water quality unless coded at a higher Level. A Zero (0) may be used to code those NURDS that are found to represent no threat to water quality.

Complexity: Category C - Facilities having no waste treatment systems, such as cooling water dischargers or those who must comply through best management practices, facilities with passive waste treatment and disposal systems, such as septic systems with subsurface disposal, or dischargers having waste storage systems with land disposal such as dairy waste ponds.

AR275
South
1/8-1/4
0.235 mi.
1242 ft.

LACMTA DIV 01
1130 E 6TH ST
LOS ANGELES, CA 90021
Site 10 of 14 in cluster AR

RCRA NonGen / NLR 1024872045
CAL000440691

Relative:
Lower

RCRA NonGen / NLR:
 Date form received by agency: 2018-11-09 00:00:00.0

Actual:
253 ft.

Facility name: LACMTA DIV 01
 Facility address: 1130 E 6TH ST
 LOS ANGELES, CA 90021
 EPA ID: CAL000440691
 Mailing address: 4675 MACARTHUR CT STE 800

Map ID
Direction
Distance
Elevation

MAP FINDINGS

Site

Database(s)

EDR ID Number
EPA ID Number

LACMTA DIV 01 (Continued)

1024872045

NEWPORT BEACH, CA 92660
Contact: CHRIS GATE
Contact address: 4675 MACARTHUR CT STE 800
NEWPORT BEACH, CA 92660
Contact country: Not reported
Contact telephone: 949-437-1219
Contact email: CHRIS.GATE@CLEANENERGYFUELS.COM
EPA Region: 09
Classification: Non-Generator
Description: Handler: Non-Generators do not presently generate hazardous waste

Owner/Operator Summary:

Owner/operator name: CHRIS GATE
Owner/operator address: 4675 MACARTHUR CT STE 800
NEWPORT BEACH, CA 92660
Owner/operator country: Not reported
Owner/operator telephone: 949-437-1219
Owner/operator email: Not reported
Owner/operator fax: Not reported
Owner/operator extension: Not reported
Legal status: Other
Owner/Operator Type: Operator
Owner/Op start date: Not reported
Owner/Op end date: Not reported

Owner/operator name: CLEAN ENERGY
Owner/operator address: 4675 MACARTHUR CT STE 800
NEWPORT BEACH, CA 92660
Owner/operator country: Not reported
Owner/operator telephone: 949-437-1000
Owner/operator email: Not reported
Owner/operator fax: Not reported
Owner/operator extension: Not reported
Legal status: Other
Owner/Operator Type: Owner
Owner/Op start date: Not reported
Owner/Op end date: Not reported

Handler Activities Summary:

U.S. importer of hazardous waste: No
Mixed waste (haz. and radioactive): No
Recycler of hazardous waste: No
Transporter of hazardous waste: No
Treater, storer or disposer of HW: No
Underground injection activity: No
On-site burner exemption: No
Furnace exemption: No
Used oil fuel burner: No
Used oil processor: No
User oil refiner: No
Used oil fuel marketer to burner: No
Used oil Specification marketer: No
Used oil transfer facility: No
Used oil transporter: No

Violation Status: No violations found

MAP FINDINGS

Map ID
 Direction
 Distance
 Elevation

Site

Database(s)

EDR ID Number
 EPA ID Number

AR276 **LA COUNTY METROPOLITAN TRANSP DIV 1**
South **1130 E 6TH ST**
1/8-1/4 **LOS ANGELES, CA 90021**
0.235 mi.
1242 ft. **Site 11 of 14 in cluster AR**

UST **U004265060**
 N/A

Relative: **UST:**
Lower **Name:** LA COUNTY METROPOLITAN TRANSP DIV 1
 Address: 1130 E 6TH ST
 City,State,Zip: LOS ANGELES, CA 90021
 Facility ID: Not reported
 Permitting Agency: Los Angeles City Fire Department
 Latitude: 34.03823
 Longitude: -118.23863

Name: LA COUNTY METROPOLITAN TRANSP DIV 1
Address: 1130 E 6TH ST
City,State,Zip: LOS ANGELES, CA 90021
Facility ID: FA0020679
Permitting Agency: Los Angeles City Fire Department
Latitude: 34.03823
Longitude: -118.23863

LOS ANGELES UST:
Name: LA COUNTY METROPOLITAN TRANSP DIV 1
Address: 1130 E 6TH ST
City,State,Zip: LOS ANGELES, CA 90021
Facility ID: FA0020679
Last Run Date: 06/01/2019
Status: ACTIVE

AR277 **LA COUNTY METROPOLITAN TRANSP DIV 1**
South **1130 E 6TH ST**
1/8-1/4 **LOS ANGELES, CA 90021**
0.235 mi.
1242 ft. **Site 12 of 14 in cluster AR**

AST **1006831616**
CERS HAZ WASTE **N/A**
CERS TANKS
 EMI
 NPDES
 HAZMAT
 CIWQS
 CERS

Relative: **LOS ANGELES AST:**
Lower **Facility ID:** FA0020679
 Name: LA COUNTY METROPOLITAN TRANSP DIV 1
 Address: 1130 E 6TH ST
 City,State,Zip: LOS ANGELES, CA 90021
 Last Run Date: 06/01/2019
 Status: ACTIVE

CERS HAZ WASTE:
Name: LA COUNTY METROPOLITAN TRANSP DIV 1
Address: 1130 E 6TH ST
City,State,Zip: LOS ANGELES, CA 90021
Site ID: 42607
CERS ID: 10247662
CERS Description: Hazardous Waste Generator

CERS TANKS:
Name: LA COUNTY METROPOLITAN TRANSP DIV 1

Map ID
Direction
Distance
Elevation

MAP FINDINGS

Site

Database(s)

EDR ID Number
EPA ID Number

LA COUNTY METROPOLITAN TRANSP DIV 1 (Continued)

1006831616

Address: 1130 E 6TH ST
City,State,Zip: LOS ANGELES, CA 90021
Site ID: 42607
CERS ID: 10247662
CERS Description: Aboveground Petroleum Storage

Name: LA COUNTY METROPOLITAN TRANSP DIV 1
Address: 1130 E 6TH ST
City,State,Zip: LOS ANGELES, CA 90021
Site ID: 42607
CERS ID: 10247662
CERS Description: Underground Storage Tank

EMI:

Name: LA CO., METROPOLITAN TRANS AUTHORITY
Address: 1130 E 6TH ST
City,State,Zip: LOS ANGELES, CA 90021
Year: 2002
County Code: 19
Air Basin: SC
Facility ID: 53744
Air District Name: SC
SIC Code: 4111
Air District Name: SOUTH COAST AQMD
Community Health Air Pollution Info System: Not reported
Consolidated Emission Reporting Rule: Not reported
Total Organic Hydrocarbon Gases Tons/Yr: 0
Reactive Organic Gases Tons/Yr: 0
Carbon Monoxide Emissions Tons/Yr: 0
NOX - Oxides of Nitrogen Tons/Yr: 0
SOX - Oxides of Sulphur Tons/Yr: 0
Particulate Matter Tons/Yr: 0
Part. Matter 10 Micrometers and Smlr Tons/Yr:0

Name: LA CO., METROPOLITAN TRANS AUTHORITY
Address: 1130 E 6TH ST
City,State,Zip: LOS ANGELES, CA 90021
Year: 2003
County Code: 19
Air Basin: SC
Facility ID: 53744
Air District Name: SC
SIC Code: 4111
Air District Name: SOUTH COAST AQMD
Community Health Air Pollution Info System: Not reported
Consolidated Emission Reporting Rule: Not reported
Total Organic Hydrocarbon Gases Tons/Yr: 0
Reactive Organic Gases Tons/Yr: 0
Carbon Monoxide Emissions Tons/Yr: 0
NOX - Oxides of Nitrogen Tons/Yr: 0
SOX - Oxides of Sulphur Tons/Yr: 0
Particulate Matter Tons/Yr: 0
Part. Matter 10 Micrometers and Smlr Tons/Yr:0

Name: LA CO., METROPOLITAN TRANS AUTHORITY
Address: 1130 E 6TH ST
City,State,Zip: LOS ANGELES, CA 90021

Map ID
Direction
Distance
Elevation

MAP FINDINGS

Site

Database(s)

EDR ID Number
EPA ID Number

LA COUNTY METROPOLITAN TRANSP DIV 1 (Continued)

1006831616

Year: 2004
County Code: 19
Air Basin: SC
Facility ID: 53744
Air District Name: SC
SIC Code: 4111
Air District Name: SOUTH COAST AQMD
Community Health Air Pollution Info System: Not reported
Consolidated Emission Reporting Rule: Not reported
Total Organic Hydrocarbon Gases Tons/Yr: 0.126801
Reactive Organic Gases Tons/Yr: 0.11
Carbon Monoxide Emissions Tons/Yr: 0.0632
NOX - Oxides of Nitrogen Tons/Yr: 0.2501
SOX - Oxides of Sulphur Tons/Yr: 0.00231
Particulate Matter Tons/Yr: 0.01823
Part. Matter 10 Micrometers and Smlr Tons/Yr:0.02

Name: LA CO., METROPOLITAN TRANS AUTHORITY
Address: 1130 E 6TH ST
City,State,Zip: LOS ANGELES, CA 90021
Year: 2005
County Code: 19
Air Basin: SC
Facility ID: 53744
Air District Name: SC
SIC Code: 4111
Air District Name: SOUTH COAST AQMD
Community Health Air Pollution Info System: Not reported
Consolidated Emission Reporting Rule: Not reported
Total Organic Hydrocarbon Gases Tons/Yr: .18622
Reactive Organic Gases Tons/Yr: .1731643795
Carbon Monoxide Emissions Tons/Yr: .1094
NOX - Oxides of Nitrogen Tons/Yr: .4221
SOX - Oxides of Sulphur Tons/Yr: .00281
Particulate Matter Tons/Yr: .02546
Part. Matter 10 Micrometers and Smlr Tons/Yr:.02433936

NPDES:

Name: METRO DIVISION 1
Address: 1130 E 6TH ST
City,State,Zip: LOS ANGELES, CA 90021
Facility Status: Active
NPDES Number: CAS000001
Region: 4
Agency Number: 0
Regulatory Measure ID: 188617
Place ID: Not reported
Order Number: 97-03-DWQ
WDID: 4 19I000486
Regulatory Measure Type: Enrollee
Program Type: Industrial
Adoption Date Of Regulatory Measure: Not reported
Effective Date Of Regulatory Measure: 03/13/1992
Termination Date Of Regulatory Measure: Not reported
Expiration Date Of Regulatory Measure: Not reported
Discharge Address: One Gateway Plaza MS 99 17 2
Discharge Name: Los Angeles County Metropolitan Transportation Authority

Map ID
Direction
Distance
Elevation

MAP FINDINGS

Site

Database(s)

EDR ID Number
EPA ID Number

LA COUNTY METROPOLITAN TRANSP DIV 1 (Continued)

1006831616

Discharge City:	Los Angeles
Discharge State:	California
Discharge Zip:	90012
Status:	Not reported
Status Date:	Not reported
Operator Name:	Not reported
Operator Address:	Not reported
Operator City:	Not reported
Operator State:	Not reported
Operator Zip:	Not reported
NPDES as of 03/2018:	
NPDES Number:	Not reported
Status:	Not reported
Agency Number:	Not reported
Region:	4
Regulatory Measure ID:	188617
Order Number:	Not reported
Regulatory Measure Type:	Industrial
Place ID:	Not reported
WDID:	4 19I000486
Program Type:	Not reported
Adoption Date Of Regulatory Measure:	Not reported
Effective Date Of Regulatory Measure:	Not reported
Expiration Date Of Regulatory Measure:	Not reported
Termination Date Of Regulatory Measure:	Not reported
Discharge Name:	Not reported
Discharge Address:	Not reported
Discharge City:	Not reported
Discharge State:	Not reported
Discharge Zip:	Not reported
Received Date:	05/09/2008
Processed Date:	03/13/1992
Status:	Active
Status Date:	03/13/1992
Place Size:	10.01
Place Size Unit:	Acres
Contact:	Tom Kefalas
Contact Title:	Not reported
Contact Phone:	Not reported
Contact Phone Ext:	Not reported
Contact Email:	kefalast@metro.net
Operator Name:	Los Angeles County Metropolitan Transportation Authority
Operator Address:	One Gateway Plaza MS 99 17 2
Operator City:	Los Angeles
Operator State:	California
Operator Zip:	90012
Operator Contact:	Tom Kefalas
Operator Contact Title:	Not reported
Operator Contact Phone:	213-922-4887
Operator Contact Phone Ext:	Not reported
Operator Contact Email:	kefalast@metro.net
Operator Type:	County Agency
Developer:	Not reported
Developer Address:	Not reported
Developer City:	Not reported
Developer State:	California
Developer Zip:	Not reported

Map ID
Direction
Distance
Elevation

MAP FINDINGS

Site

Database(s)

EDR ID Number
EPA ID Number

LA COUNTY METROPOLITAN TRANSP DIV 1 (Continued)

1006831616

Developer Contact:	Not reported
Developer Contact Title:	Not reported
Constype Linear Utility Ind:	Not reported
Emergency Phone:	213-922-4887
Emergency Phone Ext:	Not reported
Constype Above Ground Ind:	Not reported
Constype Below Ground Ind:	Not reported
Constype Cable Line Ind:	Not reported
Constype Comm Line Ind:	Not reported
Constype Commercial Ind:	Not reported
Constype Electrical Line Ind:	Not reported
Constype Gas Line Ind:	Not reported
Constype Industrial Ind:	Not reported
Constype Other Description:	Not reported
Constype Other Ind:	Not reported
Constype Recons Ind:	Not reported
Constype Residential Ind:	Not reported
Constype Transport Ind:	Not reported
Constype Utility Description:	Not reported
Constype Utility Ind:	Not reported
Constype Water Sewer Ind:	Not reported
Dir Discharge Uswater Ind:	N
Receiving Water Name:	Los Angeles River
Certifier:	Emmanuel Liban
Certifier Title:	Deputy Executive Officer, Environment
Certification Date:	30-JUN-15
Primary Sic:	4111-Local and Suburban Transit
Secondary Sic:	Not reported
Tertiary Sic:	Not reported
NPDES Number:	CAS000001
Status:	Active
Agency Number:	0
Region:	4
Regulatory Measure ID:	188617
Order Number:	97-03-DWQ
Regulatory Measure Type:	Enrollee
Place ID:	Not reported
WDID:	4 19I000486
Program Type:	Industrial
Adoption Date Of Regulatory Measure:	Not reported
Effective Date Of Regulatory Measure:	03/13/1992
Expiration Date Of Regulatory Measure:	Not reported
Termination Date Of Regulatory Measure:	Not reported
Discharge Name:	Los Angeles County Metropolitan Transportation Authority
Discharge Address:	One Gateway Plaza MS 99 17 2
Discharge City:	Los Angeles
Discharge State:	California
Discharge Zip:	90012
Received Date:	Not reported
Processed Date:	Not reported
Status:	Not reported
Status Date:	Not reported
Place Size:	Not reported
Place Size Unit:	Not reported
Contact:	Not reported
Contact Title:	Not reported

Map ID
Direction
Distance
Elevation

MAP FINDINGS

Site

Database(s)

EDR ID Number
EPA ID Number

LA COUNTY METROPOLITAN TRANSP DIV 1 (Continued)

1006831616

Contact Phone: Not reported
Contact Phone Ext: Not reported
Contact Email: Not reported
Operator Name: Not reported
Operator Address: Not reported
Operator City: Not reported
Operator State: Not reported
Operator Zip: Not reported
Operator Contact: Not reported
Operator Contact Title: Not reported
Operator Contact Phone: Not reported
Operator Contact Phone Ext: Not reported
Operator Contact Email: Not reported
Operator Type: Not reported
Developer: Not reported
Developer Address: Not reported
Developer City: Not reported
Developer State: Not reported
Developer Zip: Not reported
Developer Contact: Not reported
Developer Contact Title: Not reported
Constype Linear Utility Ind: Not reported
Emergency Phone: Not reported
Emergency Phone Ext: Not reported
Constype Above Ground Ind: Not reported
Constype Below Ground Ind: Not reported
Constype Cable Line Ind: Not reported
Constype Comm Line Ind: Not reported
Constype Commercial Ind: Not reported
Constype Electrical Line Ind: Not reported
Constype Gas Line Ind: Not reported
Constype Industrial Ind: Not reported
Constype Other Description: Not reported
Constype Other Ind: Not reported
Constype Recons Ind: Not reported
Constype Residential Ind: Not reported
Constype Transport Ind: Not reported
Constype Utility Description: Not reported
Constype Utility Ind: Not reported
Constype Water Sewer Ind: Not reported
Dir Discharge Uswater Ind: Not reported
Receiving Water Name: Not reported
Certifier: Not reported
Certifier Title: Not reported
Certification Date: Not reported
Primary Sic: Not reported
Secondary Sic: Not reported
Tertiary Sic: Not reported

Name: METRO DIVISION 1
Address: 1130 E 6TH ST
City,State,Zip: LOS ANGELES, CA 90021
Facility Status: Not reported
NPDES Number: Not reported
Region: Not reported
Agency Number: Not reported

Map ID
Direction
Distance
Elevation

MAP FINDINGS

Site

Database(s)

EDR ID Number
EPA ID Number

LA COUNTY METROPOLITAN TRANSP DIV 1 (Continued)

1006831616

Regulatory Measure ID: Not reported
Place ID: Not reported
Order Number: Not reported
WDID: 4 19I000486
Regulatory Measure Type: Industrial
Program Type: Not reported
Adoption Date Of Regulatory Measure: Not reported
Effective Date Of Regulatory Measure: Not reported
Termination Date Of Regulatory Measure: Not reported
Expiration Date Of Regulatory Measure: Not reported
Discharge Address: Not reported
Discharge Name: Not reported
Discharge City: Not reported
Discharge State: Not reported
Discharge Zip: Not reported
Status: Active
Status Date: 03/13/1992
Operator Name: Los Angeles County Metropolitan Transportation Authority
Operator Address: One Gateway Plaza MS 99 17 2
Operator City: Los Angeles
Operator State: California
Operator Zip: 90012

NPDES as of 03/2018:

NPDES Number: Not reported
Status: Not reported
Agency Number: Not reported
Region: 4
Regulatory Measure ID: 188617
Order Number: Not reported
Regulatory Measure Type: Industrial
Place ID: Not reported
WDID: 4 19I000486
Program Type: Not reported
Adoption Date Of Regulatory Measure: Not reported
Effective Date Of Regulatory Measure: Not reported
Expiration Date Of Regulatory Measure: Not reported
Termination Date Of Regulatory Measure: Not reported
Discharge Name: Not reported
Discharge Address: Not reported
Discharge City: Not reported
Discharge State: Not reported
Discharge Zip: Not reported
Received Date: 05/09/2008
Processed Date: 03/13/1992
Status: Active
Status Date: 03/13/1992
Place Size: 10.01
Place Size Unit: Acres
Contact: Tom Kefalas
Contact Title: Not reported
Contact Phone: Not reported
Contact Phone Ext: Not reported
Contact Email: kefalast@metro.net
Operator Name: Los Angeles County Metropolitan Transportation Authority
Operator Address: One Gateway Plaza MS 99 17 2
Operator City: Los Angeles
Operator State: California

Map ID
Direction
Distance
Elevation

MAP FINDINGS

Site

Database(s)

EDR ID Number
EPA ID Number

LA COUNTY METROPOLITAN TRANSP DIV 1 (Continued)

1006831616

Operator Zip: 90012
Operator Contact: Tom Kefalas
Operator Contact Title: Not reported
Operator Contact Phone: 213-922-4887
Operator Contact Phone Ext: Not reported
Operator Contact Email: kefalast@metro.net
Operator Type: County Agency
Developer: Not reported
Developer Address: Not reported
Developer City: Not reported
Developer State: California
Developer Zip: Not reported
Developer Contact: Not reported
Developer Contact Title: Not reported
Constype Linear Utility Ind: Not reported
Emergency Phone: 213-922-4887
Emergency Phone Ext: Not reported
Constype Above Ground Ind: Not reported
Constype Below Ground Ind: Not reported
Constype Cable Line Ind: Not reported
Constype Comm Line Ind: Not reported
Constype Commercial Ind: Not reported
Constype Electrical Line Ind: Not reported
Constype Gas Line Ind: Not reported
Constype Industrial Ind: Not reported
Constype Other Description: Not reported
Constype Other Ind: Not reported
Constype Recons Ind: Not reported
Constype Residential Ind: Not reported
Constype Transport Ind: Not reported
Constype Utility Description: Not reported
Constype Utility Ind: Not reported
Constype Water Sewer Ind: Not reported
Dir Discharge Uswater Ind: N
Receiving Water Name: Los Angeles River
Certifier: Emmanuel Liban
Certifier Title: Deputy Executive Officer, Environment
Certification Date: 30-JUN-15
Primary Sic: 4111-Local and Suburban Transit
Secondary Sic: Not reported
Tertiary Sic: Not reported

NPDES Number: CAS000001
Status: Active
Agency Number: 0
Region: 4
Regulatory Measure ID: 188617
Order Number: 97-03-DWQ
Regulatory Measure Type: Enrollee
Place ID: Not reported
WDID: 4 19I000486
Program Type: Industrial
Adoption Date Of Regulatory Measure: Not reported
Effective Date Of Regulatory Measure: 03/13/1992
Expiration Date Of Regulatory Measure: Not reported
Termination Date Of Regulatory Measure: Not reported
Discharge Name: Los Angeles County Metropolitan Transportation Authority

Map ID
Direction
Distance
Elevation

MAP FINDINGS

Site

Database(s)

EDR ID Number
EPA ID Number

LA COUNTY METROPOLITAN TRANSP DIV 1 (Continued)

1006831616

Discharge Address:	One Gateway Plaza MS 99 17 2
Discharge City:	Los Angeles
Discharge State:	California
Discharge Zip:	90012
Received Date:	Not reported
Processed Date:	Not reported
Status:	Not reported
Status Date:	Not reported
Place Size:	Not reported
Place Size Unit:	Not reported
Contact:	Not reported
Contact Title:	Not reported
Contact Phone:	Not reported
Contact Phone Ext:	Not reported
Contact Email:	Not reported
Operator Name:	Not reported
Operator Address:	Not reported
Operator City:	Not reported
Operator State:	Not reported
Operator Zip:	Not reported
Operator Contact:	Not reported
Operator Contact Title:	Not reported
Operator Contact Phone:	Not reported
Operator Contact Phone Ext:	Not reported
Operator Contact Email:	Not reported
Operator Type:	Not reported
Developer:	Not reported
Developer Address:	Not reported
Developer City:	Not reported
Developer State:	Not reported
Developer Zip:	Not reported
Developer Contact:	Not reported
Developer Contact Title:	Not reported
Constype Linear Utility Ind:	Not reported
Emergency Phone:	Not reported
Emergency Phone Ext:	Not reported
Constype Above Ground Ind:	Not reported
Constype Below Ground Ind:	Not reported
Constype Cable Line Ind:	Not reported
Constype Comm Line Ind:	Not reported
Constype Commercial Ind:	Not reported
Constype Electrical Line Ind:	Not reported
Constype Gas Line Ind:	Not reported
Constype Industrial Ind:	Not reported
Constype Other Description:	Not reported
Constype Other Ind:	Not reported
Constype Recons Ind:	Not reported
Constype Residential Ind:	Not reported
Constype Transport Ind:	Not reported
Constype Utility Description:	Not reported
Constype Utility Ind:	Not reported
Constype Water Sewer Ind:	Not reported
Dir Discharge Uswater Ind:	Not reported
Receiving Water Name:	Not reported
Certifier:	Not reported
Certifier Title:	Not reported
Certification Date:	Not reported

Map ID
Direction
Distance
Elevation

MAP FINDINGS

Site

Database(s)

EDR ID Number
EPA ID Number

LA COUNTY METROPOLITAN TRANSP DIV 1 (Continued)

1006831616

Primary Sic: Not reported
Secondary Sic: Not reported
Tertiary Sic: Not reported

LOS ANGELES HM:

Name: LA COUNTY METROPOLITAN TRANSP DIV 1
Address: 1130 E 6TH ST
City,State,Zip: LOS ANGELES, CA 90021
Facility ID: FA0020679
Last Run Date: 06/01/2019
Status: INACTIVE

Name: LA COUNTY METROPOLITAN TRANSP DIV 1
Address: 1130 E 6TH ST
City,State,Zip: LOS ANGELES, CA 90021
Facility ID: FA0020679
Last Run Date: 06/01/2019
Status: ACTIVE

CIWQS:

Name: METRO DIVISION 1
Address: 1130 E 6TH ST
City,State,Zip: LOS ANGELES, CA 90021
Agency: Los Angeles County Metropolitan Transportation Authority
Agency Address: One Gateway Plaza MS 99 17 2, Los Angeles, CA 90012
Place/Project Type: Industrial - Local and Suburban Transit
SIC/NAICS: 4111
Region: 4
Program: INDSTW
Regulatory Measure Status: Active
Regulatory Measure Type: Storm water industrial
Order Number: 2014-0057-DWQ
WDID: 4 19I000486
NPDES Number: CAS000001
Adoption Date: Not reported
Effective Date: 03/13/1992
Termination Date: Not reported
Expiration/Review Date: Not reported
Design Flow: Not reported
Major/Minor: Not reported
Complexity: Not reported
TTWQ: Not reported
Enforcement Actions within 5 years: 1
Violations within 5 years: 1
Latitude: 34.03815
Longitude: -118.23785

CERS:

Name: LA CO METROPOLITAN TRANSP AUT
Address: 1130 EAST 6TH STREET
City,State,Zip: LOS ANGELES, CA 90021-1108
Site ID: 476384
CERS ID: 110012437513
CERS Description: US EPA Air Emission Inventory System (EIS)

Map ID
Direction
Distance
Elevation

MAP FINDINGS

Site

Database(s)

EDR ID Number
EPA ID Number

LA COUNTY METROPOLITAN TRANSP DIV 1 (Continued)

1006831616

Name: METRO DIVISION 1
Address: 1130 E 6TH ST
City,State,Zip: LOS ANGELES, CA 90021
Site ID: 536841
CERS ID: 235781
CERS Description: Industrial Facility Storm Water

Violations:
Site ID: 536841
Site Name: Metro Division 1
Violation Date: 01-23-2009
Citation: 2014-0057-DWQ - Industrial General Permit
Violation Description: SW - Deficient BMP Implementation
Violation Notes: 65 mg/L of Oil and Grease was detected at Sample Location on 1/23/09.
Violation Division: Water Boards
Violation Program: INDSTW
Violation Source: SMARTS

Enforcement Action:
Site ID: 536841
Site Name: Metro Division 1
Site Address: 1130 E 6TH ST
Site City: LOS ANGELES
Site Zip: 90021
Enf Action Date: 05-20-2010
Enf Action Type: Staff Enforcement Letter
Enf Action Description: Staff Enforcement Letter
Enf Action Notes: The letter, AR Review - Benchmark Exceedance, was sent to ensure that the permittee will develop and implement the BMPs to reduce or prevent pollutants in SW discharges. Letter also required permittee to submit evidence of implemented additional BMPs and SWPPP amendments if the permittee is already implementing the BMPs.
Enf Action Division: Water Boards
Enf Action Program: INDSTW
Enf Action Source: SMARTS

Affiliation:
Affiliation Type Desc: Owner/Operator
Entity Name: Los Angeles County Metropolitan Transportation Authority
Entity Title: Operator
Affiliation Address: One Gateway Plaza MS 99 17 2
Affiliation City: Los Angeles
Affiliation State: CA
Affiliation Country: Not reported
Affiliation Zip: 90012
Affiliation Phone: Not reported

Name: LA COUNTY METROPOLITAN TRANSP DIV 1
Address: 1130 E 6TH ST
City,State,Zip: LOS ANGELES, CA 90021
Site ID: 42607
CERS ID: 10247662
CERS Description: Chemical Storage Facilities

Violations:
Site ID: 42607

Map ID
Direction
Distance
Elevation

MAP FINDINGS

Site

Database(s)

EDR ID Number
EPA ID Number

LA COUNTY METROPOLITAN TRANSP DIV 1 (Continued)

1006831616

Site Name: LA COUNTY METROPOLITAN TRANSP DIV 1
Violation Date: 11-26-2018
Citation: 23 CCR 16 2712(b)(1)(G) - California Code of Regulations, Title 23, Chapter 16, Section(s) 2712(b)(1)(G)
Violation Description: Failure to comply with one or more of the following overfill prevention equipment requirements: Alert the transfer operator when the tank is 90 percent full by restricting the flow into the tank or triggering an audible and visual alarm; or Restrict delivery of flow to the tank at least 30 minutes before the tank overfills, provided the restriction occurs when the tank is filled to no more than 95 percent of capacity; and activate an audible alarm at least five minutes before the tank overfills; or Provide positive shut-off of flow to the tank when the tank is filled to no more than 95 percent of capacity; or Provide positive shut-off of flow to the tank so that none of the fittings located on the top of the tank are exposed to product due to overfilling. Install/retrofit overfill prevention equipment that does not use flow restrictors on vent piping to meet overfill prevention equipment requirements when the overfill prevention equipment is installed, repaired, or replaced on and after October 1, 2018. For USTs installed before October 1, 2018, perform an inspection by October 13, 2018 and every 36 months thereafter. For USTs installed on and after October 1, 2018, perform an inspection at installation and every 36 months thereafter. Inspected within 30 days after a repair to the overfill prevention equipment. Inspected using an applicable manufacturer guidelines, industry codes, engineering standards, or a method approved by a professional engineer. Inspected by a certified UST service technician. Maintain records of overfill prevention equipment inspection for 36 months.
Violation Notes: Returned to compliance on 05/29/2019. OBSERVATION: Owner/Operator failed to meet one or more of the requirements applicable to overfill prevention equipment. Facility has single wall vent lines and only one form of overfill onsite Audible/Visual for T2 (#6). CORRECTIVE ACTION: FORTHWITH contact the CUPA unit to pull a permit to install a flapper valve to comply with the new Federal regulations. Submit verification. *****SECOND NOTICE*****
Violation Division: Los Angeles City Fire Department
Violation Program: UST
Violation Source: CERS
Site ID: 42607
Site Name: LA COUNTY METROPOLITAN TRANSP DIV 1
Violation Date: 02-08-2016
Citation: 23 CCR 16 2712(b) - California Code of Regulations, Title 23, Chapter 16, Section(s) 2712(b)
Violation Description: Failure to maintain records of repairs, lining, and upgrades on site, or off site if approved by the CUPA, for the life of the underground storage tank and/or failure to maintain written monitoring and maintenance records on site, or off site if approved by the CUPA, for a period of 3 years, 6 1/2 years for cathodic protection, and 5 years for written performance claims pertaining to release detection systems and calibration and maintenance records for such systems.
Violation Notes: Returned to compliance on 03/31/2017.
Violation Division: Los Angeles City Fire Department
Violation Program: UST
Violation Source: CERS
Site ID: 42607

Map ID
Direction
Distance
Elevation

MAP FINDINGS

Site

Database(s)

EDR ID Number
EPA ID Number

LA COUNTY METROPOLITAN TRANSP DIV 1 (Continued)

1006831616

Site Name: LA COUNTY METROPOLITAN TRANSP DIV 1
Violation Date: 11-25-2019
Citation: 22 CCR 15 66265.192(a) - California Code of Regulations, Title 22, Chapter 15, Section(s) 66265.192(a)
Violation Description: Failure to obtain and maintain a written assessment reviewed and certified by an independent, qualified, professional engineer prior to placing the tank system in service. The written assessment shall state that, the new hazardous waste tank system has sufficient structural integrity, is acceptable for the transferring, storing and treating of hazardous waste, and that the tanks and containment system including the foundation, structural support, seams, connections, and pressure controls (if applicable) are suitably designed to meet the regulation.
Violation Notes: Returned to compliance on 02/10/2020. OBSERVATION: A written hazardous waste tank assessment has not been obtained for the Used antifreeze AST #2 tank system prior to placing system into service. CORRECTIVE ACTION: Obtain a written hazardous waste tank system assessment for the Used antifreeze tank AST #2 system in accordance with 22 CCR 15 66265.192 and submit a copy to the CUPA.
Violation Division: Los Angeles County Fire Department
Violation Program: HW
Violation Source: CERS

Site ID: 42607
Site Name: LA COUNTY METROPOLITAN TRANSP DIV 1
Violation Date: 02-08-2016
Citation: 23 CCR 16 2641(a) - California Code of Regulations, Title 23, Chapter 16, Section(s) 2641(a)
Violation Description: Failure of sensor to be located in the proper position/location.
Violation Notes: Returned to compliance on 03/31/2017.
Violation Division: Los Angeles City Fire Department
Violation Program: UST
Violation Source: CERS

Site ID: 42607
Site Name: LA COUNTY METROPOLITAN TRANSP DIV 1
Violation Date: 10-12-2018
Citation: 23 CCR 16 2712(b)(1)(G) - California Code of Regulations, Title 23, Chapter 16, Section(s) 2712(b)(1)(G)
Violation Description: Failure to comply with one or more of the following overflow prevention equipment requirements: Alert the transfer operator when the tank is 90 percent full by restricting the flow into the tank or triggering an audible and visual alarm; or Restrict delivery of flow to the tank at least 30 minutes before the tank overfills, provided the restriction occurs when the tank is filled to no more than 95 percent of capacity; and activate an audible alarm at least five minutes before the tank overfills; or Provide positive shut-off of flow to the tank when the tank is filled to no more than 95 percent of capacity; or Provide positive shut-off of flow to the tank so that none of the fittings located on the top of the tank are exposed to product due to overfilling. Install/retrofit overflow prevention equipment that does not use flow restrictors on vent piping to meet overflow prevention equipment requirements when the overflow prevention equipment is installed, repaired, or replaced on and after October 1, - 2018. For USTs installed before October 1, 2018, perform an inspection by October 13, 2018 and every 36 months thereafter. For USTs installed on and after October- 1,- 2018, perform an inspection at installation and every 36 months thereafter. Inspected within 30

Map ID
Direction
Distance
Elevation

MAP FINDINGS

Site

Database(s)

EDR ID Number
EPA ID Number

LA COUNTY METROPOLITAN TRANSP DIV 1 (Continued)

1006831616

Violation Notes: days after a repair to the overfill prevention equipment. Inspected using an applicable manufacturer guidelines, industry codes, engineering standards, or a method approved by a professional engineer. Inspected by a certified UST service technician. Maintain records of overfill prevention equipment inspection for 36 months. Returned to compliance on 03/22/2019. OBSERVATION: The ATG for T13 & 6 used as the overfill prevention system is not currently functional, it alarms the VR, but does set off the audible/visual alarm to alert the driver. CORRECTIVE ACTION: Immediately discontinue deposition of petroleum into this tank until the component is repaired or replaced by a properly licensed, trained, and certified contractor under permit and inspection of the CUPA. If the failed component can't be replaced immediately, there is a possibility that T13 & 6 UST system may be red tagged to prevent fuel inputs.

Violation Division: Los Angeles City Fire Department
Violation Program: UST
Violation Source: CERS

Site ID: 42607
Site Name: LA COUNTY METROPOLITAN TRANSP DIV 1
Violation Date: 07-06-2018
Citation: 23 CCR 16 2638(d) - California Code of Regulations, Title 23, Chapter 16, Section(s) 2638(d)

Violation Description: Failure to submit the Annual Monitoring System Certification Form to the UPA within 30 days of completion of the test.

Violation Notes: Returned to compliance on 10/12/2018. OBSERVATION: Owner/Operator did not submit the annual Monitoring System Certification Form to the CUPA within 30 days of completion of the test. CORRECTIVE ACTION: Submit copy of the annual Monitoring System Certification to the CUPA.

Violation Division: Los Angeles City Fire Department
Violation Program: UST
Violation Source: CERS

Site ID: 42607
Site Name: LA COUNTY METROPOLITAN TRANSP DIV 1
Violation Date: 05-29-2019
Citation: 23 CCR 16 2716(a) through (e) - California Code of Regulations, Title 23, Chapter 16, Section(s) 2716(a) through (e)

Violation Description: For designated operator (DO) monthly inspections conducted before October 1, 2018, failure to comply with one or more of the following requirements: Be performed by an ICC certified DO. Inspect monthly alarm history report, check that alarms are documented and responded to appropriately, and attach a copy. Inspect for the presence of liquid/debris in spill containers. Inspect for the presence of liquid/debris in under dispenser containment (UDC) and ensure that the monitoring equipment is positioned correctly. Inspect for liquid or debris in containment sumps where an alarm occurred with no service visit. Check that all testing and maintenance has been completed and documented. Verify that all facility employees have been trained in accordance with 23 CCR 2715(c). For designated operator (DO) 30 day inspections conducted on and after October 1, 2018, failure to conduct the designated UST operator visual inspection at least once every 30 days.

Violation Notes: Returned to compliance on 07/05/2019. OBSERVATION: Facility did not comply with one or more of the following DO monthly inspection requirements: DO inspections on 4/22/2019 and 1/25/2019 were past 30 days since last the previous DO inspection which happened on 3/14/2019

Map ID
Direction
Distance
Elevation

MAP FINDINGS

Site

Database(s)

EDR ID Number
EPA ID Number

LA COUNTY METROPOLITAN TRANSP DIV 1 (Continued)

1006831616

Violation Division: Los Angeles City Fire Department
Violation Program: UST
Violation Source: CERS
& 12/112018 respectively. Tank owner/operator did not fill in name in Section VI. CORRECTIVE ACTION: Ensure DO inspections are occurring at least every 30 days and have tank owner/operator print his name on the DO reports in Section VI.

Site ID: 42607
Site Name: LA COUNTY METROPOLITAN TRANSP DIV 1
Violation Date: 05-29-2019
Citation: HSC 6.7 25292.1(a) - California Health and Safety Code, Chapter 6.7, Section(s) 25292.1(a)
Violation Description: Failure to operate the UST system to prevent unauthorized releases including leaks, spills, and/or overfills.
Violation Notes: Returned to compliance on 07/05/2019. OBSERVATION: Owner/Operator failed to meet one or more of the requirements applicable to overfill prevention equipment. Facility did not test overfill protection before the October 13th 2018 deadline. CORRECTIVE ACTION: Overfill protection was tested on 10/12/2018 during monitor cert by Javier Soto with Tank Specialists. T2 (#6) 87 did not have a flapper valve. Facility pulled a permit to install a new flapper valve which was installed by Wayne Perry on 3/14/2019. Wayne Perry was unable to measure the ball float in T2 (#6) 87 to ensure the ball float is set higher than the flapper valve. Have a technician pull the ball float in T2 (#6) 87 to ensure the ball float is set higher than the flapper and if not remove the ball float so it does not interfere with the flapper valve function.

Violation Division: Los Angeles City Fire Department
Violation Program: UST
Violation Source: CERS

Site ID: 42607
Site Name: LA COUNTY METROPOLITAN TRANSP DIV 1
Violation Date: 07-06-2018
Citation: HSC 6.7 25284.2 - California Health and Safety Code, Chapter 6.7, Section(s) 25284.2
Violation Description: Failure to test the spill bucket annually.
Violation Notes: Returned to compliance on 10/20/2018. OBSERVATION: Health and Safety Code 25284.2 The owner or operator of an underground storage tank with a spill containment structure designed to prevent a release in the event of a spill or overfill while a hazardous substance is being placed in the tank shall annually test the spill containment structure to demonstrate that it is capable of containing the substance until it is detected and cleaned up. Owner/Operator failed to test the spill bucket annually. Last noted test date was 5-15-2017 from UST Binder on site. No testing scheduled through lafd.usttestnotify@lacity.org. CORRECTIVE ACTION: Complete spill bucket testing and submit test results.

Violation Division: Los Angeles City Fire Department
Violation Program: UST
Violation Source: CERS

Site ID: 42607
Site Name: LA COUNTY METROPOLITAN TRANSP DIV 1
Violation Date: 05-29-2019
Citation: 23 CCR 16 2632(c)(2)(A)&(B) - California Code of Regulations, Title 23, Chapter 16, Section(s) 2632(c)(2)(A)&(B)

Map ID
Direction
Distance
Elevation

MAP FINDINGS

Site

Database(s)

EDR ID Number
EPA ID Number

LA COUNTY METROPOLITAN TRANSP DIV 1 (Continued)

1006831616

Violation Description: Failure to continuously monitor the interstitial space of a double-walled tank with an audible and visual alarm system.

Violation Notes: Returned to compliance on 05/29/2019. OBSERVATION: Facility's T1 (T13) Diesel & T3 (#10) VR 420 sensor had a splice outside the junction box. The VR 420 sensor could not reach the lowest point in the interstitial space so an extra length of wire were spliced into it. CORRECTED ON SITE: D5 like for like permit under SROOSMKP1. Javier Soto with Tank Specialists replaced the VR 420 sensors with VR 460 sensors. The VR 460's were tested and sent monitoring console into alarm. The VR 460 sensor were replaced in the lowest point in the interstitial space in order to detect a leak at the lowest opportunity.

Violation Division: Los Angeles City Fire Department
Violation Program: UST
Violation Source: CERS

Site ID: 42607
Site Name: LA COUNTY METROPOLITAN TRANSP DIV 1
Violation Date: 10-12-2018
Citation: HSC 6.7 25292.1(a) - California Health and Safety Code, Chapter 6.7, Section(s) 25292.1(a)

Violation Description: Failure to operate the UST system to prevent unauthorized releases including leaks, spills, and/or overfills.

Violation Notes: Returned to compliance on 05/29/2019. OBSERVATION: Owner/Operator failed to meet one or more of the requirements applicable to overfill prevention equipment. Facility has single wall vent lines and only one form of overfill on site, Audible/Visual, for T2 (#6). CORRECTIVE ACTION: FORTHWITH contact the CUPA unit to pull a permit to install a flapper valve to comply with the new Federal regulations. Submit verification.

Violation Division: Los Angeles City Fire Department
Violation Program: UST
Violation Source: CERS

Site ID: 42607
Site Name: LA COUNTY METROPOLITAN TRANSP DIV 1
Violation Date: 08-19-2019
Citation: HSC 6.95 25508(a)(1) - California Health and Safety Code, Chapter 6.95, Section(s) 25508(a)(1)

Violation Description: Failure to establish and electronically submit an adequate emergency response plan and procedures for a release or threatened release of a hazardous material.

Violation Notes: Review, update and resubmit the Emergency Response/Contingency Plan and Employee Training Plan in CERS with all the required information. Ensure the phone numbers for the local CUPA (213) 978-3680, Regional Water Quality Control Board (213) 576-6600, and nearest hospital facility are inputted correctly. You can download the most current CONTINGENCY PLAN form as well as CONTINGENCY PLAN INSTRUCTIONS in the Hazardous Materials Business Plan Section (HMBP) using the following link <https://www.lafd.org/fire-prevention/cupa/documents-forms> Correct CUPA phone number, complete Section H, add date, add FA0020679.

Violation Division: Los Angeles City Fire Department
Violation Program: HMRRP
Violation Source: CERS

Site ID: 42607
Site Name: LA COUNTY METROPOLITAN TRANSP DIV 1
Violation Date: 05-29-2019

Map ID
Direction
Distance
Elevation

MAP FINDINGS

Site

Database(s)

EDR ID Number
EPA ID Number

LA COUNTY METROPOLITAN TRANSP DIV 1 (Continued)

1006831616

Citation: 23 CCR 16 2641(h) - California Code of Regulations, Title 23, Chapter 16, Section(s) 2641(h)

Violation Description: Failure to have an approved UST Monitoring Plan.

Violation Notes: Returned to compliance on 07/05/2019. OBSERVATION: Owner/Operator did not maintain a current monitoring plan. In Tank Monitoring under MODEL SENSOR Number for T3 (#10) Used oil it states "VR 420". CORRECTIVE ACTION: In tank monitoring under MODEL SENSOR number for T3 (#10) Used oil it should state "VR 460". OBSERVATION: Owner/Operator did not maintain a current monitoring plan. In UDC Monitoring under STOPS FLOW OF PRODUCT AT DISPENSER for T2 (#6) 87 it states G YES". CORRECTIVE ACTION: In UDC Monitoring under STOPS FLOW OF PRODUCT AT DISPENSER for T2 (#6) 87 it should state G NOG .

Violation Division: Los Angeles City Fire Department

Violation Program: UST

Violation Source: CERS

Site ID: 42607

Site Name: LA COUNTY METROPOLITAN TRANSP DIV 1

Violation Date: 07-06-2018

Citation: 23 CCR 16 2715(i) - California Code of Regulations, Title 23, Chapter 16, Section(s) 2715(i)

Violation Description: Failure to have a properly qualified service technician test leak detection equipment as required every 12 months (vapor, pressure, hydrostatic (VPH) system, sensors, line-leak detectors (LLD), automatic tank gauge (ATG), etc.).

Violation Notes: Returned to compliance on 10/12/2018. OBSERVATION: Annual monitoring system certification and/or leak detector testing, were last performed on 2-8-2016 and was completed on 2-8-2016, 28 months past due. These tests are required once every 12 months. CORRECTIVE ACTION: Immediately schedule these tests and provide 48 hours notification to the CUPA. Please be aware that a follow up inspection will be charged at our current hourly rate.

Violation Division: Los Angeles City Fire Department

Violation Program: UST

Violation Source: CERS

Site ID: 42607

Site Name: LA COUNTY METROPOLITAN TRANSP DIV 1

Violation Date: 11-25-2019

Citation: HSC 6.5 25201 - California Health and Safety Code, Chapter 6.5, Section(s) 25201

Violation Description: Failure to obtain a permit or grant of interim status after generator has accumulated hazardous waste on-site for longer than 90 days.

Violation Notes: Returned to compliance on 12/05/2019. OBSERVATION: 55-gallon drum of used absorbent located in the CNG area was observed with an accumulation start date of 4/2/2019 and a manifest/receipt demonstrating disposal within the past 90 days was not available. CORRECTIVE ACTION: Dispose of used absorbent and submit a copy of the manifest/receipt to the CUPA.

Violation Division: Los Angeles County Fire Department

Violation Program: HW

Violation Source: CERS

Site ID: 42607

Site Name: LA COUNTY METROPOLITAN TRANSP DIV 1

Violation Date: 05-29-2019

Citation: HSC 6.7 25284, 25286 - California Health and Safety Code, Chapter 6.7,

Map ID
Direction
Distance
Elevation

MAP FINDINGS

Site

Database(s)

EDR ID Number
EPA ID Number

LA COUNTY METROPOLITAN TRANSP DIV 1 (Continued)

1006831616

Section(s) 25284, 25286
Violation Description: Failure to submit a complete and accurate application for a permit to operate a UST, or for renewal of the permit.
Violation Notes: Returned to compliance on 07/05/2019. OBSERVATION: Facility does not have an approved operating permit application. In Tank Construction under OVERFILL PROTECTION listed for T2 (#6) 87 it states "NO" for Fill-Tube Shutoff Valve. CORRECTIVE ACTION: In Tank Construction under OVERFILL PROTECTION listed for T2 (#6) 87 it should state "YES" for Fill-Tube Shutoff Valve. OBSERVATION: Facility does not have an approved operating permit application. In Product/waste piping construction under PRIMARY CONTAINMENT for T4 (#5) Waste Fuel it states "STEEL". CORRECTIVE ACTION: In Product/waste piping construction under PRIMARY CONTAINMENT for T4 (#5) Waste Fuel it should state "FIBERGLASS".
Violation Division: Los Angeles City Fire Department
Violation Program: UST
Violation Source: CERS

Site ID: 42607
Site Name: LA COUNTY METROPOLITAN TRANSP DIV 1
Violation Date: 02-08-2016
Citation: 23 CCR 16 2666 - California Code of Regulations, Title 23, Chapter 16, Section(s) 2666
Violation Description: Failure to maintain entry fitting such that it properly seals to the containment.
Violation Notes: Returned to compliance on 03/31/2017.
Violation Division: Los Angeles City Fire Department
Violation Program: UST
Violation Source: CERS

Site ID: 42607
Site Name: LA COUNTY METROPOLITAN TRANSP DIV 1
Violation Date: 02-08-2016
Citation: 23 CCR 16 2712(i) - California Code of Regulations, Title 23, Chapter 16, Section(s) 2712(i)
Violation Description: Failure to maintain on site an approved monitoring plan.
Violation Notes: Returned to compliance on 03/31/2017.
Violation Division: Los Angeles City Fire Department
Violation Program: UST
Violation Source: CERS

Site ID: 42607
Site Name: LA COUNTY METROPOLITAN TRANSP DIV 1
Violation Date: 07-06-2018
Citation: 23 CCR 16 2641(j) - California Code of Regulations, Title 23, Chapter 16, Section(s) 2641(j)
Violation Description: Failure of the leak detection equipment to be installed, calibrated, operated, and/or maintained properly.
Violation Notes: Returned to compliance on 10/12/2018.
Violation Division: Los Angeles City Fire Department
Violation Program: UST
Violation Source: CERS

Site ID: 42607
Site Name: LA COUNTY METROPOLITAN TRANSP DIV 1
Violation Date: 05-29-2019
Citation: 23 CCR 16 2712(b)(1)(G) - California Code of Regulations, Title 23,

Map ID
Direction
Distance
Elevation

MAP FINDINGS

Site

Database(s)

EDR ID Number
EPA ID Number

LA COUNTY METROPOLITAN TRANSP DIV 1 (Continued)

1006831616

Violation Description: Chapter 16, Section(s) 2712(b)(1)(G)
Failure to comply with one or more of the following overfill prevention equipment requirements: Alert the transfer operator when the tank is 90 percent full by restricting the flow into the tank or triggering an audible and visual alarm; or Restrict delivery of flow to the tank at least 30 minutes before the tank overfills, provided the restriction occurs when the tank is filled to no more than 95 percent of capacity; and activate an audible alarm at least five minutes before the tank overfills; or Provide positive shut-off of flow to the tank when the tank is filled to no more than 95 percent of capacity; or Provide positive shut-off of flow to the tank so that none of the fittings located on the top of the tank are exposed to product due to overfilling. Install/retrofit overfill prevention equipment that does not use flow restrictors on vent piping to meet overfill prevention equipment requirements when the overfill prevention equipment is installed, repaired, or replaced on and after October 1, - 2018. For USTs installed before October 1, 2018, perform an inspection by October 13, 2018 and every 36 months thereafter. For USTs installed on and after October- 1, - 2018, perform an inspection at installation and every 36 months thereafter. Inspected within 30 days after a repair to the overfill prevention equipment. Inspected using an applicable manufacturer guidelines, industry codes, engineering standards, or a method approved by a professional engineer. Inspected by a certified UST service technician. Maintain records of overfill prevention equipment inspection for 36 months.

Violation Notes: Returned to compliance on 07/05/2019. OBSERVATION: Owner/Operator failed to meet one or more of the requirements applicable to overfill prevention equipment. Facility did not test overfill protection before the October 13th 2018 deadline. CORRECTIVE ACTION: Overfill protection was tested on 10/12/2018 during monitor cert by Javier Soto with Tank Specialists. T2 (#6) 87 did not have a flapper valve. Facility pulled a permit to install a new flapper valve which was installed by Wayne Perry on 3/14/2019. Wayne Perry was unable to measure the ball float in T2 (#6) 87 to ensure the ball float is set higher than the flapper valve. Have a technician pull the ball float in T2 (#6) 87 to ensure the ball float is set higher than the flapper and if not remove the ball float so it does not interfere with the flapper valve function.

Violation Division: Los Angeles City Fire Department
Violation Program: UST
Violation Source: CERS

Site ID: 42607
Site Name: LA COUNTY METROPOLITAN TRANSP DIV 1
Violation Date: 02-08-2016
Citation: HSC 6.7 25286(a) - California Health and Safety Code, Chapter 6.7, Section(s) 25286(a)

Violation Description: Failure to submit an complete and accurate application for a permit to operate an underground storage tank, or for renewal of the permit.

Violation Notes: Returned to compliance on 07/05/2016.

Violation Division: Los Angeles City Fire Department
Violation Program: UST
Violation Source: CERS

Site ID: 42607
Site Name: LA COUNTY METROPOLITAN TRANSP DIV 1
Violation Date: 05-29-2019
Citation: 23 CCR 16 2715(a)(1)(B) - California Code of Regulations, Title 23,

Map ID
Direction
Distance
Elevation

MAP FINDINGS

Site

Database(s)

EDR ID Number
EPA ID Number

LA COUNTY METROPOLITAN TRANSP DIV 1 (Continued)

1006831616

Violation Description: Chapter 16, Section(s) 2715(a)(1)(B)
Failure to submit the G Designated Underground Storage Tank Operator Identification FormG within 30 days of installing a UST system or within 30 days of a change in DO.

Violation Notes: Returned to compliance on 07/05/2019. OBSERVATION: Owner/Operator did not submit the G Designated Underground Storage Tank Operator Identification FormG . DO's ICC number changed. CORRECTIVE ACTION: Submit G Designated Underground Storage Tank Operator Identification FormG to the CUPA within 30 days of a change using the new form to update Roger Uhden's ICC number. Be sure to include the UST tank statement of understanding and compliance form and upload onto CERS. Both forms were on site.

Violation Division: Los Angeles City Fire Department
Violation Program: UST
Violation Source: CERS

Site ID: 42607
Site Name: LA COUNTY METROPOLITAN TRANSP DIV 1
Violation Date: 05-29-2019
Citation: 23 CCR 16 2636(f)(2) - California Code of Regulations, Title 23, Chapter 16, Section(s) 2636(f)(2)

Violation Description: Failure of the functional line leak detector (LLD) monitoring pressurized piping to meet one or more of the following requirements: Monitored at least hourly with the capability of detecting a release of 3.0 gallons per hour leak at 10 pounds per square inch and restrict or shut off the flow of product through the piping when a leak is detected.

Violation Notes: Returned to compliance on 05/29/2019. OBSERVATION: Facility's T2 (T6) 87 RJ FX1V MLLD failed to detect a release of 3.0 gallons per hour at 10 psi and restricting or shutting off the flow of product through the piping when a leak is detected. CORRECTED ON SITE: D5 like for like permit under SROOSMKP1 was issued and tester Javier Soto replaced failed DJ FX1V MLLD with new VR FX1V MLLD which was capable of detecting a release of 3.0 gallons per hour at 10 psi and restricting or shutting off the flow of product through the piping when a leak is detected.

Violation Division: Los Angeles City Fire Department
Violation Program: UST
Violation Source: CERS

Site ID: 42607
Site Name: LA COUNTY METROPOLITAN TRANSP DIV 1
Violation Date: 05-29-2019
Citation: HSC 6.75 25299.30-25299.34 - California Health and Safety Code, Chapter 6.75, Section(s) 25299.30-25299.34

Violation Description: Failure to submit and maintain complete and current Certification of Financial Responsibility or other mechanism of financial assurance.

Violation Notes: Returned to compliance on 07/05/2019. OBSERVATION: Financial responsibility documents have not been submitted to the CUPA. Current financial responsibility documents are required to be submitted annually. CFO letter expired 4/4/2019. CORRECTIVE ACTION: Submit the current financial responsibility CFO letter found on site onto CERS.

Violation Division: Los Angeles City Fire Department
Violation Program: UST
Violation Source: CERS

Map ID
Direction
Distance
Elevation

MAP FINDINGS

Site

Database(s)

EDR ID Number
EPA ID Number

LA COUNTY METROPOLITAN TRANSP DIV 1 (Continued)

1006831616

Evaluation:
Eval General Type: Compliance Evaluation Inspection
Eval Date: 01-29-2015
Violations Found: No
Eval Type: Routine done by local agency
Eval Notes: Inspection conducted with David Daniels, Asst. Maintenance Operations Mgr., Maintenance Division 1, METRO. Cross-referenced CERS inventory with BP-8.

Eval Division: Los Angeles City Fire Department
Eval Program: HMRRP
Eval Source: CERS

Eval General Type: Other/Unknown
Eval Date: 01-29-2015
Violations Found: No
Eval Type: Other, not routine, done by local agency
Eval Notes: **LATE ENTRY** Witnessed MC testing handled by Javier Soto of Tank Specialists of CA

Eval Division: Los Angeles City Fire Department
Eval Program: UST
Eval Source: CERS

Eval General Type: Other/Unknown
Eval Date: 04-25-2019
Violations Found: No
Eval Type: Other, not routine, done by local agency
Eval Notes: SUBMITTAL ACCEPTED
Eval Division: Los Angeles City Fire Department
Eval Program: HMRRP
Eval Source: CERS

Eval General Type: Compliance Evaluation Inspection
Eval Date: 05-29-2019
Violations Found: Yes
Eval Type: Routine done by local agency
Eval Notes: LAFD Inspector Christopher Young on site this date 10/12/2018 to conduct routine inspection of underground storage tank facility. Monitoring System components were observed and verified this date. Consent to enter, inspect and take photographs was given on this date by Roger Uhden, Senior Environmental. Tank 1, 2, & 4 are located off of Alameda St south off of 6th st near the exit of the property. T3 is located Northwest side of property behind bus mechanics depot. Monitoring system certification and line test was conducted at this time. Monitoring certification was performed by Javier Soto with Tank Specialists, Monitoring System components were observed and verified on this date. Tester provided the following certifications: Javier Soto ICC: #8807602 Exp: 10/23/2019 VR: #B41506 Exp: 6/7/2020 VMI: #3070 Exp: 11/2/2019 The UST monitoring panel showed all functions normal. The monitoring set up and alarm history were provided for review. The sumps and UDCs [Truncated]

Eval Division: Los Angeles City Fire Department
Eval Program: UST
Eval Source: CERS

Eval General Type: Other/Unknown
Eval Date: 06-15-2015
Violations Found: No

Map ID
Direction
Distance
Elevation

MAP FINDINGS

Site

Database(s)

EDR ID Number
EPA ID Number

LA COUNTY METROPOLITAN TRANSP DIV 1 (Continued)

1006831616

Eval Type: Other, not routine, done by local agency
Eval Notes: PATRICK PFRANG WITH TANKNOLOGY ICC: 5259475 EXP: 3-31-2017 PRECISION LINE TESTING FOR 2 TANKS.
Eval Division: Los Angeles City Fire Department
Eval Program: UST
Eval Source: CERS

Eval General Type: Compliance Evaluation Inspection
Eval Date: 10-12-2018
Violations Found: Yes
Eval Type: Routine done by local agency
Eval Notes: LAFD Inspector Christopher Young on site this date 10/12/2018 to conduct routine inspection of underground storage tank facility. Monitoring System components were observed and verified this date. Consent to enter, inspect and take photographs was given on this date by Roger Uhden, Senior Environmental. Tank 1, 2, & 4 are located off of Alameda St south off of 6th st near the exit of the property. T3 is located Northwest side of property behind bus mechanics depot. Monitoring system certification and line test was conducted at this time. Monitoring certification was performed by JAVIER SOTO WITH TANK SPECIALISTS, Monitoring System components were observed and verified on this date. Tester provided the following certifications: Javier Soto ICC: #8807602 Exp: 10/23/2019 VR: #B41506 Exp: 6/7/2020 The UST monitoring panel showed all functions normal. The monitoring set up and alarm history were provided for review. The sumps and UDCs were opened for inspection and [Truncated]
Eval Division: Los Angeles City Fire Department
Eval Program: UST
Eval Source: CERS

Eval General Type: Compliance Evaluation Inspection
Eval Date: 11-25-2019
Violations Found: Yes
Eval Type: Routine done by local agency
Eval Notes: Matt Simoni, Director Maintenance Operations
Eval Division: Los Angeles County Fire Department
Eval Program: HW
Eval Source: CERS

Eval General Type: Other/Unknown
Eval Date: 03-22-2019
Violations Found: No
Eval Type: Other, not routine, done by local agency
Eval Notes: 1130 E 6th St NOV follow up for facility at 1130 E 6th St. Inspector Young cleared out old violation for spill bucket testing which was completed back in 8/2018. Flapper valve was install on 87 tank, but ball floats were not verified so violation is still open.
Eval Division: Los Angeles City Fire Department
Eval Program: UST
Eval Source: CERS

Eval General Type: Other/Unknown
Eval Date: 04-25-2019
Violations Found: No
Eval Type: Other, not routine, done by local agency
Eval Notes: CERS SUBMITTAL ACCEPTED
Eval Division: Los Angeles City Fire Department

Map ID
Direction
Distance
Elevation

MAP FINDINGS

Site

Database(s)

EDR ID Number
EPA ID Number

LA COUNTY METROPOLITAN TRANSP DIV 1 (Continued)

1006831616

Eval Program: APSA
Eval Source: CERS

Eval General Type: Other/Unknown
Eval Date: 12-11-2018
Violations Found: No
Eval Type: Other, not routine, done by local agency
Eval Notes: 1130 E 6TH ST REVIEWED RECEIVED ANNUAL MONITORING SYSTEM CERTIFICATION RESULTS FOR TESTING CONDUCTED ON 10/12/2018 JAVIER SOTO TANK SPECIALISTS. CONFIRMED RESULTS WERE REQUESTED/ RECEIVED, SCANNED/DOWNLOADED AND/OR ATTACHED IN ENVISION. NO FAILURES NOTED ON THE REPORT.

Eval Division: Los Angeles City Fire Department
Eval Program: UST
Eval Source: CERS

Eval General Type: Other/Unknown
Eval Date: 02-08-2016
Violations Found: No
Eval Type: Other, not routine, done by local agency
Eval Notes: Not reported
Eval Division: Los Angeles City Fire Department
Eval Program: UST
Eval Source: CERS

Eval General Type: Compliance Evaluation Inspection
Eval Date: 02-08-2016
Violations Found: Yes
Eval Type: Routine done by local agency
Eval Notes: PERMISSION GRANTED BY MTA ENVIRONMENTAL SPECIALISTR ROGER UHDEN JAVIER SOTO WITH TANK SPECIALISTS ICC: 8086377 EXP: 9-27-17 THE STATE WATER BOARD CONDUCTED THEIR OWN INSPECTION ON JANUARY 13, 2016. NOTICE WRITTEN TODAY FOR VIOLATIONS FOUND BY THE STATE AND LAFD. MTA WILL BE GIVEN 7 DAYS AND A REINSPECT WILL TAKE PLACE. THE VIOLATIONS AT THIS SITE ARE THE REPAIR FAILURES FROM THE PAST SB989 TESTS, SENSOR PLACEMENT (CLASS I), CERS ENTRIES, AND LINE LEAK DETECTOR INSTALLATIONS ARTICLE 10.5: RED TAG AUTHORITY. 2717. Additional Definitions. (a) "Significant Violation" means the failure of a person to comply with any requirement of Chapter 6.7 of the Health and Safety Code or any regulation adopted pursuant to Chapter 6.7, not including the corrective action requirements in Section 25296.10 of the Health and Safety Code and Article 11 of Chapter 16 of Title 23 of the regulations, that is any of the following: (1) A violation that is causing, or [Truncated]

Eval Division: Los Angeles City Fire Department
Eval Program: UST
Eval Source: CERS

Eval General Type: Other/Unknown
Eval Date: 04-06-2020
Violations Found: No
Eval Type: Other, not routine, done by local agency
Eval Notes: Off site reinspection. Reviewed and cleared previous violations issued on 8/19/19. Inspector reviewed past reports and CERS submittals. CERS was "Accepted" and all updated documents were verified.

Eval Division: Los Angeles City Fire Department
Eval Program: HMRRP

Map ID
Direction
Distance
Elevation

MAP FINDINGS

Site

Database(s)

EDR ID Number
EPA ID Number

LA COUNTY METROPOLITAN TRANSP DIV 1 (Continued)

1006831616

Eval Source: CERS

Eval General Type: Compliance Evaluation Inspection
Eval Date: 05-15-2017
Violations Found: No
Eval Type: Routine done by local agency
Eval Notes: Inspector Lawrence Kim with the LAFD, onsite 1130 E 6TH ST G MTA #1 to conduct routine inspection of underground storage tank. Consent to enter, inspect and take photographs was given on this date by ROGER UHDEN SPILL BUCKET TESTING & SB989 were conducted at this time SPILL BUCKET TESTING & SB989 was performed by BRIAN HALFWASSEN WITH CAL HAZ Tester provided the following certifications: BRIAN HALFWASSEN ICC: 5006847 EXP: 10-21-17 The UST monitoring panel showed all functions normal. The monitoring set up and alarm history were provided for review. The sumps and UDCs were opened for inspection and the sensors were observed positioned to detect a leak at the earliest opportunity. The spill buckets were also visually inspected. The Monitoring Plan was compared to the equipment onsite. The operation of the UST system was compared to the conditions of the operating permit. Ensure submittal of monitor certification test results within 30 days using one of the [Truncated]

Eval Division: Los Angeles City Fire Department
Eval Program: UST
Eval Source: CERS

Eval General Type: Compliance Evaluation Inspection
Eval Date: 11-30-2016
Violations Found: No
Eval Type: Routine done by local agency
Eval Notes: Inspector Lawrence Kim with the LAFD, onsite 1130 E 6TH ST to conduct routine inspection of underground storage tank. Consent to enter, inspect and take photographs was given on this date by ROGER UHDEN - MTA Monitoring system certification was conducted at this time. Monitoring certification was performed by LEONARD ALAN EVANS WITH WAYNE PERRY INC Tester provided the following certifications: LEONARD ALAN EVANS ICC: 8221154 EXP: 8-11-17 The UST monitoring panel showed all functions normal. The monitoring set up and alarm history were provided for review. The sumps and UDCs were opened for inspection and the sensors were observed positioned to detect a leak at the earliest opportunity. The spill buckets were also visually inspected. The Monitoring Plan was compared to the equipment onsite. The operation of the UST system was compared to the conditions of the operating permit. Ensure submittal of monitor certification test results within 30 days using one of [Truncated]

Eval Division: Los Angeles City Fire Department
Eval Program: UST
Eval Source: CERS

Eval General Type: Compliance Evaluation Inspection
Eval Date: 01-29-2015
Violations Found: No
Eval Type: Routine done by local agency
Eval Notes: Inspection conducted with Roger Uhden, Sr. Environmental Specialist, Quality Assurance, METRO.

Eval Division: Los Angeles City Fire Department
Eval Program: UST
Eval Source: CERS

Map ID
Direction
Distance
Elevation

MAP FINDINGS

Site

Database(s)

EDR ID Number
EPA ID Number

LA COUNTY METROPOLITAN TRANSP DIV 1 (Continued)

1006831616

Eval General Type: Other/Unknown
Eval Date: 02-05-2014
Violations Found: No
Eval Type: Other, not routine, done by local agency
Eval Notes: Made contact with Roger Uhden
Eval Division: Los Angeles City Fire Department
Eval Program: UST
Eval Source: CERS

Eval General Type: Other/Unknown
Eval Date: 02-14-2020
Violations Found: No
Eval Type: Other, not routine, done by local agency
Eval Notes: 1130 E 6th St NOV follow up for facility at 1130 E 6th St. Facility sent in the copy of the missing cold start test results. Inspector Young emailed Roger Uhden to let him know of the clearing of the violations.
Eval Division: Los Angeles City Fire Department
Eval Program: UST
Eval Source: CERS

Eval General Type: Compliance Evaluation Inspection
Eval Date: 02-05-2014
Violations Found: No
Eval Type: Routine done by local agency
Eval Notes: Made contact with Roger Uhden
Eval Division: Los Angeles City Fire Department
Eval Program: UST
Eval Source: CERS

Eval General Type: Other/Unknown
Eval Date: 07-05-2019
Violations Found: No
Eval Type: Other, not routine, done by local agency
Eval Notes: 1130 E 6th St NOV follow up for facility at 1130 E 6th St. Facility updated their tank information and monitoring plan. Facility also corrected their DO reports. Facility also removed ball floats to complete overfill inspection. Inspector Young emailed Roger Uhden to let him know of the clearing of the violations.
Eval Division: Los Angeles City Fire Department
Eval Program: UST
Eval Source: CERS

Eval General Type: Compliance Evaluation Inspection
Eval Date: 07-06-2018
Violations Found: Yes
Eval Type: Routine done by local agency
Eval Notes: LAFD CUPA Inspector Yoshihashi, on site 7-6-2018 to conduct routine inspection of your underground storage tanks. Consent to enter, inspect and take photographs was given on this date by Designated Operator Roger Uhden of MTA. Monitoring system certification was not conducted at this time. The UST monitoring panel showed all functions normal. The monitoring set up and alarm history were provided for review. The sumps and UDCs were opened for inspection and the sensors were observed positioned to detect a leak at the earliest opportunity. The spill buckets were also visually inspected. The Monitoring Plan was compared to the equipment onsite. The operation of the UST system

Map ID
Direction
Distance
Elevation

MAP FINDINGS

Site

Database(s)

EDR ID Number
EPA ID Number

LA COUNTY METROPOLITAN TRANSP DIV 1 (Continued)

1006831616

was compared to the conditions of the operating permit. Property Owner: Property Owner Collins Kalu c/o LA CO MTA Phone213-922-4970 ONE GATEWAY PLAZA (MS-99-18-6) LOS ANGELES, CA 90012 Tank Owner/ Operator: Tank Owner/Operator Collins Kalu c/o LA CO MTA Phone213-922-4970 ONE [Truncated]

Eval Division: Los Angeles City Fire Department
Eval Program: UST
Eval Source: CERS

Eval General Type: Compliance Evaluation Inspection
Eval Date: 08-19-2019
Violations Found: Yes
Eval Type: Routine done by local agency

Eval Notes: Consent to enter, inspect and take photographs was given by: Tony Soler The Business Activities, Owner/Operator Identification, Hazardous Materials Inventory, Site Map, Emergency Response/Contingency Plan and Employee Training Plan sections were reviewed in CERS and field verified. Review and correct any violations indicated previously in this report, on or before the COMPLY BY date associated with each violation. NOTE: The LAMC, Sections (L.A.M.C. SECTION 57.105.1.4; 57.120.3; 57.121.2 and 57.121.2.1.) requires businesses that store, use or handle hazardous materials in the City of Los Angeles to obtain a Consolidated Permit from the Los Angeles Fire Department CUPA **** Annual submission of a Hazardous Materials Business Plan into California Environmental Reporting System (CERS) is required between January 1 and March 1 of every year. Per L.A.M.C. 57.121.3.5, failure to submit the required hazardous material business plan (HMBP) information annually into CERS [Truncated]

Eval Division: Los Angeles City Fire Department
Eval Program: HMRRP
Eval Source: CERS

Eval General Type: Other/Unknown
Eval Date: 08-20-2019
Violations Found: No
Eval Type: Other, not routine, done by local agency

Eval Notes: 1130 E 6TH ST REVIEWED RECEIVED ANNUAL MONITORING SYSTEM AND SPILL BUCKET CERTIFICATION RESULTS FOR TESTING CONDUCTED ON 5/29/2019 JAVIER SOTO TANK SPECIALISTS. CONFIRMED RESULTS WERE REQUESTED/ RECEIVED, SCANNED/DOWNLOADED AND/OR ATTACHED IN ENVISION. FAILURES NOTED ON THE REPORT T2 87 MLLD AND T1 VR 460 ANNULAR SENSOR WERE REPLACED LIKE FOR LIKE ON SITE.

Eval Division: Los Angeles City Fire Department
Eval Program: UST
Eval Source: CERS

Eval General Type: Other/Unknown
Eval Date: 09-13-2018
Violations Found: No
Eval Type: Other, not routine, done by local agency

Eval Notes: 1130 E 6TH ST REVIEWED RECEIVED SPILL BUCKET RESULTS FOR TESTING CONDUCTED ON 8/20/2018 BY FRANCISCO CASTRO WITH TANKNOLOGY. SCANNED/ DOWNLOADED AND ATTACHED IN ENVISION. NO FAILURES NOTED ON REPORT.

Eval Division: Los Angeles City Fire Department
Eval Program: UST
Eval Source: CERS

Map ID
Direction
Distance
Elevation

MAP FINDINGS

Site

Database(s)

EDR ID Number
EPA ID Number

LA COUNTY METROPOLITAN TRANSP DIV 1 (Continued)

1006831616

Eval General Type: Other/Unknown
Eval Date: 10-17-2018
Violations Found: No
Eval Type: Other, not routine, done by local agency
Eval Notes: 1130 E 6th St NOV Follow up for facility at 1130 E 6th St. Facility was given NOV for late monitor cert testing back in June of 2018 and facility was sent to AEO. Facility completed their monitor certification by Javier Soto with Tank Specialists on 10/12/2018.
Eval Division: Los Angeles City Fire Department
Eval Program: UST
Eval Source: CERS

Eval General Type: Other/Unknown
Eval Date: 11-26-2018
Violations Found: Yes
Eval Type: Other, not routine, done by local agency
Eval Notes: 1130 E 6th St Facility has not complied with the above written violation within the 30 days. This violation has been upgraded to a CLASS II violation. Facility has 30 days to comply with the violation or this violation will be upgraded to a CLASS I which will be forwarded to my Legal unit for fine and penalty assessment. Violators can be liable for civil penalties up to \$5,000 dollars per day, for each violation. HSC 25299, HSC 25270.12. REPORT IS EMAILED Roger Uhden uhdenr@metro.net. *****SECOND NOTICE*****
Eval Division: Los Angeles City Fire Department
Eval Program: UST
Eval Source: CERS

Coordinates:
Site ID: 42607
Facility Name: LA COUNTY METROPOLITAN TRANSP DIV 1
Env Int Type Code: HMBP
Program ID: 10247662
Coord Name: Not reported
Ref Point Type Desc: Center of a facility or station.
Latitude: 34.038230
Longitude: -118.238630

Affiliation:
Affiliation Type Desc: CUPA District
Entity Name: Los Angeles City Fire Department
Entity Title: Not reported
Affiliation Address: 200 North Main Street, Room 1780
Affiliation City: Los Angeles
Affiliation State: CA
Affiliation Country: Not reported
Affiliation Zip: 90012
Affiliation Phone: (213) 978-3680

Affiliation Type Desc: Facility Mailing Address
Entity Name: Mailing Address
Entity Title: Not reported
Affiliation Address: 1 GATEWAY PLAZA (M/S: 99-11-3)
Affiliation City: LOS ANGELES
Affiliation State: CA
Affiliation Country: Not reported

Map ID
Direction
Distance
Elevation

MAP FINDINGS

Site

Database(s)

EDR ID Number
EPA ID Number

LA COUNTY METROPOLITAN TRANSP DIV 1 (Continued)

1006831616

Affiliation Zip: 90012
Affiliation Phone: Not reported

Affiliation Type Desc: Identification Signer
Entity Name: ROGER UHDEN
Entity Title: SENIOR ENVIRONMENTAL SPECIALIST
Affiliation Address: Not reported
Affiliation City: Not reported
Affiliation State: Not reported
Affiliation Country: Not reported
Affiliation Zip: Not reported
Affiliation Phone: Not reported

Affiliation Type Desc: Property Owner
Entity Name: LA CO METRO TRANSPORTATION AUTHORITY
Entity Title: Not reported
Affiliation Address: ONE PLAZA GATEWAY (MS 99-18-6)
Affiliation City: LOS ANGELES
Affiliation State: CA
Affiliation Country: United States
Affiliation Zip: 90012
Affiliation Phone: (213) 922-4970

Affiliation Type Desc: UST Tank Operator
Entity Name: LA COUNTY MTA
Entity Title: Not reported
Affiliation Address: ONE GATEWAY PLAZA (MS: 99-11-3)
Affiliation City: LOS ANGELES
Affiliation State: CA
Affiliation Country: United States
Affiliation Zip: 90012
Affiliation Phone: (213) 533-1580

Affiliation Type Desc: UST Tank Owner
Entity Name: Los Angeles County Metropolitan Transit Authority
Entity Title: Not reported
Affiliation Address: ONE GATEWAY PLAZA (MS 99-11-3)
Affiliation City: LOS ANGELES
Affiliation State: CA
Affiliation Country: United States
Affiliation Zip: 90012
Affiliation Phone: (213) 922-4970

Affiliation Type Desc: Document Preparer
Entity Name: ROGER UHDEN
Entity Title: Not reported
Affiliation Address: Not reported
Affiliation City: Not reported
Affiliation State: Not reported
Affiliation Country: Not reported
Affiliation Zip: Not reported
Affiliation Phone: Not reported

Affiliation Type Desc: Environmental Contact
Entity Name: COLLINS KALU
Entity Title: Not reported
Affiliation Address: ONE GATEWAY PLAZA (M/S: 99-11-3)

Map ID
Direction
Distance
Elevation

MAP FINDINGS

Site

Database(s)

EDR ID Number
EPA ID Number

LA COUNTY METROPOLITAN TRANSP DIV 1 (Continued)

1006831616

Affiliation City: LOS ANGELES
Affiliation State: CA
Affiliation Country: Not reported
Affiliation Zip: 90012
Affiliation Phone: Not reported

Affiliation Type Desc: Legal Owner
Entity Name: LA CO MTA
Entity Title: Not reported
Affiliation Address: 1 GATEWAY PLAZA (M/S: 99-11-3)
Affiliation City: LOS ANGELES
Affiliation State: CA
Affiliation Country: United States
Affiliation Zip: 90012
Affiliation Phone: (213) 922-4970

Affiliation Type Desc: UST Permit Applicant
Entity Name: ROGER UHDEN
Entity Title: SENIOR ENVIRONMENTAL SPECIALIST
Affiliation Address: Not reported
Affiliation City: Not reported
Affiliation State: Not reported
Affiliation Country: Not reported
Affiliation Zip: Not reported
Affiliation Phone: (213) 922-5848

Affiliation Type Desc: UST Property Owner Name
Entity Name: LACMTA
Entity Title: Not reported
Affiliation Address: ONE GATEWAY PLAZA (MS-99-11-3)
Affiliation City: LOS ANGELES
Affiliation State: CA
Affiliation Country: United States
Affiliation Zip: 90012
Affiliation Phone: (213) 922-4970

Affiliation Type Desc: Operator
Entity Name: LA COUNTY METROPOLITAN TRANSPORTATION
Entity Title: Not reported
Affiliation Address: Not reported
Affiliation City: Not reported
Affiliation State: Not reported
Affiliation Country: Not reported
Affiliation Zip: Not reported
Affiliation Phone: (213) 922-4970

Affiliation Type Desc: Parent Corporation
Entity Name: LACMTA - DIV 1
Entity Title: Not reported
Affiliation Address: Not reported
Affiliation City: Not reported
Affiliation State: Not reported
Affiliation Country: Not reported
Affiliation Zip: Not reported
Affiliation Phone: Not reported

Map ID
Direction
Distance
Elevation

MAP FINDINGS

Site

Database(s)

EDR ID Number
EPA ID Number

AR278 METRO DIVISION 1 MAINTENACE FACILITY
South 1130 EAST 6TH STREET
1/8-1/4 LOS ANGELES, CA 90021
0.235 mi.
1242 ft. Site 13 of 14 in cluster AR

LUST S105663639
CHMIRS N/A
Cortese
CERS

Relative:
Lower

LUST:

Actual:
253 ft.

Name: METRO DIVISION 1 MAINTENACE FACILITY
Address: 1130 EAST 6TH STREET
City,State,Zip: LOS ANGELES, CA 90021
Lead Agency: LOS ANGELES RWQCB (REGION 4)
Case Type: LUST Cleanup Site
Geo Track: http://geotracker.waterboards.ca.gov/profile_report.asp?global_id=T10000000634
Global Id: T10000000634
Latitude: 34.03682069
Longitude: -118.23887424
Status: Completed - Case Closed
Status Date: 07/15/2016
Case Worker: CET
RB Case Number: 900210207
Local Agency: LOS ANGELES, CITY OF
File Location: Not reported
Local Case Number: Not reported
Potential Media Affect: Soil
Potential Contaminants of Concern: Gasoline
Site History: Not reported

LUST:

Global Id: T10000000634
Contact Type: Regional Board Caseworker
Contact Name: CHANDRA TYLER
Organization Name: LOS ANGELES RWQCB (REGION 4)
Address: Not reported
City: R4 UNKNOWN
Email: cetyler@waterboards.ca.gov
Phone Number: Not reported

Global Id: T10000000634
Contact Type: Local Agency Caseworker
Contact Name: ELOY LUNA
Organization Name: LOS ANGELES, CITY OF
Address: 200 North Main Street, Suite 1780
City: LOS ANGELES
Email: eloy.luna@lacity.org
Phone Number: Not reported

LUST:

Global Id: T10000000634
Action Type: ENFORCEMENT
Date: 03/18/2015
Action: Referral to Regional Board

Global Id: T10000000634
Action Type: RESPONSE
Date: 06/21/2015
Action: Other Report / Document

Global Id: T10000000634
Action Type: ENFORCEMENT

Map ID
Direction
Distance
Elevation

MAP FINDINGS

Site

Database(s)

EDR ID Number
EPA ID Number

METRO DIVISION 1 MAINTENACE FACILITY (Continued)

S105663639

Date: 07/15/2016
Action: Closure/No Further Action Letter

Global Id: T10000000634
Action Type: ENFORCEMENT
Date: 01/19/2016
Action: Notification - Preclosure

Global Id: T10000000634
Action Type: RESPONSE
Date: 11/03/2015
Action: Request for Closure - Regulator Responded

Global Id: T10000000634
Action Type: REMEDIATION
Date: 05/10/2006
Action: Excavation

Global Id: T10000000634
Action Type: REMEDIATION
Date: 08/23/2006
Action: Soil Vapor Extraction (SVE)

Global Id: T10000000634
Action Type: REMEDIATION
Date: 02/12/2007
Action: Soil Vapor Extraction (SVE)

Global Id: T10000000634
Action Type: ENFORCEMENT
Date: 02/16/2006
Action: Notice to Comply

Global Id: T10000000634
Action Type: ENFORCEMENT
Date: 04/18/2006
Action: Technical Correspondence / Assistance / Other

Global Id: T10000000634
Action Type: RESPONSE
Date: 02/05/2007
Action: Interim Remedial Action Plan

Global Id: T10000000634
Action Type: RESPONSE
Date: 01/24/2007
Action: Pilot Study/ Treatability Report

Global Id: T10000000634
Action Type: RESPONSE
Date: 07/18/2006
Action: Site Assessment Report

Global Id: T10000000634
Action Type: RESPONSE
Date: 06/27/2006
Action: Other Report / Document

Map ID
Direction
Distance
Elevation

MAP FINDINGS

Site

Database(s)

EDR ID Number
EPA ID Number

METRO DIVISION 1 MAINTENACE FACILITY (Continued)

S105663639

Global Id: T10000000634
Action Type: RESPONSE
Date: 04/13/2006
Action: Soil and Water Investigation Workplan

Global Id: T10000000634
Action Type: RESPONSE
Date: 07/20/2007
Action: Request for Closure

Global Id: T10000000634
Action Type: RESPONSE
Date: 11/19/2002
Action: Corrective Action Plan / Remedial Action Plan

Global Id: T10000000634
Action Type: RESPONSE
Date: 06/22/2001
Action: Site Assessment Report

Global Id: T10000000634
Action Type: RESPONSE
Date: 06/27/2006
Action: Other Report / Document

Global Id: T10000000634
Action Type: RESPONSE
Date: 11/16/2004
Action: Risk Assessment Report

Global Id: T10000000634
Action Type: RESPONSE
Date: 11/08/2004
Action: Monitoring Report - Other

Global Id: T10000000634
Action Type: RESPONSE
Date: 11/19/2004
Action: Request for Closure

Global Id: T10000000634
Action Type: ENFORCEMENT
Date: 03/18/2015
Action: Referral to Regional Board

Global Id: T10000000634
Action Type: ENFORCEMENT
Date: 05/21/2015
Action: Staff Letter

LUST:

Global Id: T10000000634
Status: Open - Site Assessment
Status Date: 07/20/2007

Global Id: T10000000634
Status: Open - Case Begin Date

Map ID
Direction
Distance
Elevation

MAP FINDINGS

Site

Database(s)

EDR ID Number
EPA ID Number

METRO DIVISION 1 MAINTENACE FACILITY (Continued)

S105663639

Status Date: 12/18/2008

Global Id: T10000000634
Status: Open - Remediation
Status Date: 12/18/2008

Global Id: T10000000634
Status: Open - Eligible for Closure
Status Date: 01/03/2014

Global Id: T10000000634
Status: Completed - Case Closed
Status Date: 07/15/2016

CHMIRS:

Name: Not reported
Address: 1130 EAST 6TH STREET
City,State,Zip: LOS ANGELES, CA 90012
OES Incident Number: 9-0025
OES notification: 01/04/1999
OES Date: Not reported
OES Time: Not reported
Date Completed: Not reported
Property Use: Not reported
Agency Id Number: Not reported
Agency Incident Number: Not reported
Time Notified: Not reported
Time Completed: Not reported
Surrounding Area: Not reported
Estimated Temperature: Not reported
Property Management: Not reported
More Than Two Substances Involved?: Not reported
Resp Agncy Personel # Of Decontaminated: Not reported
Responding Agency Personel # Of Injuries: Not reported
Responding Agency Personel # Of Fatalities: Not reported
Others Number Of Decontaminated: Not reported
Others Number Of Injuries: Not reported
Others Number Of Fatalities: Not reported
Vehicle Make/year: Not reported
Vehicle License Number: Not reported
Vehicle State: Not reported
Vehicle Id Number: Not reported
CA DOT PUC/ICC Number: Not reported
Company Name: Not reported
Reporting Officer Name/ID: Not reported
Report Date: Not reported
Facility Telephone: Not reported
Waterway Involved: No
Waterway: Not reported
Spill Site: Not reported
Cleanup By: Reporting Party
Containment: Not reported
What Happened: Not reported
Type: Not reported
Measure: Not reported
Other: Not reported

Map ID
Direction
Distance
Elevation

MAP FINDINGS

Site

Database(s)

EDR ID Number
EPA ID Number

METRO DIVISION 1 MAINTENACE FACILITY (Continued)

S105663639

Date/Time: Not reported
Year: 1999
Agency: MTA
Incident Date: 1/4/1999 12:00:00 AM
Admin Agency: Los Angeles City Fire Department
Amount: Not reported
Contained: Yes
Site Type: Other
E Date: Not reported
Substance: diesel
Gallons: 50
Unknown: 0
Substance #2: Not reported
Substance #3: Not reported
Evacuations: 0
Number of Injuries: 0
Number of Fatalities: 0
#1 Pipeline: Not reported
#2 Pipeline: Not reported
#3 Pipeline: Not reported
#1 Vessel >= 300 Tons: Not reported
#2 Vessel >= 300 Tons: Not reported
#3 Vessel >= 300 Tons: Not reported
Evacs: Not reported
Injuries: Not reported
Fatales: Not reported
Comments: Not reported
Description: Valve failure.

CORTESE:

Name: METRO DIVISION 1 MAINTENACE FACILITY
Address: 1130 EAST 6TH STREET
City,State,Zip: LOS ANGELES, CA 90021
Region: CORTESE
Envirostor Id: Not reported
Global ID: T10000000634
Site/Facility Type: LUST CLEANUP SITE
Cleanup Status: COMPLETED - CASE CLOSED
Status Date: Not reported
Site Code: Not reported
Latitude: Not reported
Longitude: Not reported
Owner: Not reported
Enf Type: Not reported
Swat R: Not reported
Flag: active
Order No: Not reported
Waste Discharge System No: Not reported
Effective Date: Not reported
Region 2: Not reported
WID Id: Not reported
Solid Waste Id No: Not reported
Waste Management Uit Name: Not reported
File Name: Active Open

CERS:

Map ID
 Direction
 Distance
 Elevation

MAP FINDINGS

Site

Database(s)

EDR ID Number
 EPA ID Number

METRO DIVISION 1 MAINTENACE FACILITY (Continued)

S105663639

Name: METRO DIVISION 1 MAINTENACE FACILITY
 Address: 1130 EAST 6TH STREET
 City,State,Zip: LOS ANGELES, CA 90021
 Site ID: 191542
 CERS ID: T1000000634
 CERS Description: Leaking Underground Storage Tank Cleanup Site

Affiliation:

Affiliation Type Desc: Local Agency Caseworker
 Entity Name: ELOY LUNA - LOS ANGELES, CITY OF
 Entity Title: Not reported
 Affiliation Address: 200 North Main Street, Suite 1780
 Affiliation City: LOS ANGELES
 Affiliation State: CA
 Affiliation Country: Not reported
 Affiliation Zip: Not reported
 Affiliation Phone: Not reported

Affiliation Type Desc: Regional Board Caseworker
 Entity Name: CHANDRA TYLER - LOS ANGELES RWQCB (REGION 4)
 Entity Title: Not reported
 Affiliation Address: Not reported
 Affiliation City: R4 UNKNOWN
 Affiliation State: CA
 Affiliation Country: Not reported
 Affiliation Zip: Not reported
 Affiliation Phone: Not reported

AN279
North
1/8-1/4
0.235 mi.
1242 ft.

164 S CENTRAL AVE
LOS ANGELES, CA
Site 10 of 10 in cluster AN

UST U004300354
N/A

Relative:
Higher
Actual:
268 ft.

LOS ANGELES UST:
 Name: Not reported
 Address: 164 S CENTRAL AVE
 City,State,Zip: LOS ANGELES, CA
 Facility ID: Not reported
 Last Run Date: 01/01/1900
 Status: HISTORICAL

AR280
South
1/8-1/4
0.235 mi.
1243 ft.

6TH & ALAMEDA
LOS ANGELES, CA
Site 14 of 14 in cluster AR

UST U004304026
N/A

Relative:
Lower
Actual:
253 ft.

LOS ANGELES UST:
 Name: Not reported
 Address: 6TH & ALAMEDA
 City,State,Zip: LOS ANGELES, CA
 Facility ID: Not reported
 Last Run Date: 01/01/1900
 Status: HISTORICAL

MAP FINDINGS

Map ID
Direction
Distance
Elevation

Site

Database(s)

EDR ID Number
EPA ID Number

AO281
NE
1/8-1/4
0.237 mi.
1251 ft.

290 GAREY ST
LOS ANGELES, CA

Site 5 of 10 in cluster AO

UST **U004301729**
N/A

Relative:
Higher

Actual:
265 ft.

LOS ANGELES UST:
Name: Not reported
Address: 290 GAREY ST
City,State,Zip: LOS ANGELES, CA
Facility ID: Not reported
Last Run Date: 01/01/1900
Status: HISTORICAL

AO282
NE
1/8-1/4
0.237 mi.
1251 ft.

ENTERPRISE SALES CO
290 GAREY ST
LOS ANGELES, CA 90013

Site 6 of 10 in cluster AO

SWEEPS UST **S101617154**
HIST UST **N/A**
CA FID UST

Relative:
Higher

Actual:
265 ft.

SWEEPS UST:
Name: ENTERPRISE SALES CO
Address: 290 GAREY ST
City: LOS ANGELES
Status: Not reported
Comp Number: 2527
Number: Not reported
Board Of Equalization: 44-012390
Referral Date: Not reported
Action Date: Not reported
Created Date: Not reported
Owner Tank Id: Not reported
SWRCB Tank Id: 19-050-002527-000001
Tank Status: Not reported
Capacity: 3000
Active Date: Not reported
Tank Use: CHEMICAL
STG: PRODUCT
Content: UNKNOWN
Number Of Tanks: 4

Name: ENTERPRISE SALES CO
Address: 290 GAREY ST
City: LOS ANGELES
Status: Not reported
Comp Number: 2527
Number: Not reported
Board Of Equalization: 44-012390
Referral Date: Not reported
Action Date: Not reported
Created Date: Not reported
Owner Tank Id: Not reported
SWRCB Tank Id: 19-050-002527-000002
Tank Status: Not reported
Capacity: 3000
Active Date: Not reported
Tank Use: CHEMICAL
STG: PRODUCT
Content: UNKNOWN
Number Of Tanks: Not reported

Map ID
Direction
Distance
Elevation

MAP FINDINGS

Site

Database(s)

EDR ID Number
EPA ID Number

ENTERPRISE SALES CO (Continued)

S101617154

Name: ENTERPRISE SALES CO
Address: 290 GAREY ST
City: LOS ANGELES
Status: Not reported
Comp Number: 2527
Number: Not reported
Board Of Equalization: 44-012390
Referral Date: Not reported
Action Date: Not reported
Created Date: Not reported
Owner Tank Id: Not reported
SWRCB Tank Id: 19-050-002527-000003
Tank Status: Not reported
Capacity: 3000
Active Date: Not reported
Tank Use: CHEMICAL
STG: PRODUCT
Content: UNKNOWN
Number Of Tanks: Not reported

Name: ENTERPRISE SALES CO
Address: 290 GAREY ST
City: LOS ANGELES
Status: Not reported
Comp Number: 2527
Number: Not reported
Board Of Equalization: 44-012390
Referral Date: Not reported
Action Date: Not reported
Created Date: Not reported
Owner Tank Id: Not reported
SWRCB Tank Id: 19-050-002527-000004
Tank Status: Not reported
Capacity: 3000
Active Date: Not reported
Tank Use: CHEMICAL
STG: PRODUCT
Content: UNKNOWN
Number Of Tanks: Not reported

HIST UST:

Name: ENTERPRISE SALES CO
Address: 290 GAREY ST
City,State,Zip: LOS ANGELES, CA 90013
File Number: 00026570
URL: <http://geotracker.waterboards.ca.gov/ustpdfs/pdf/00026570.pdf>
Region: Not reported
Facility ID: Not reported
Facility Type: Not reported
Other Type: Not reported
Contact Name: Not reported
Telephone: Not reported
Owner Name: Not reported
Owner Address: Not reported
Owner City,St,Zip: Not reported
Total Tanks: Not reported

Map ID
Direction
Distance
Elevation

MAP FINDINGS

Site

Database(s)

EDR ID Number
EPA ID Number

ENTERPRISE SALES CO (Continued)

S101617154

Tank Num: Not reported
Container Num: Not reported
Year Installed: Not reported
Tank Capacity: Not reported
Tank Used for: Not reported
Type of Fuel: Not reported
Container Construction Thickness: Not reported
Leak Detection: Not reported

Click here for Geo Tracker PDF:

CA FID UST:

Facility ID: 19055511
Regulated By: UTNKA
Regulated ID: 00047242
Cortese Code: Not reported
SIC Code: Not reported
Facility Phone: 2136291254
Mail To: Not reported
Mailing Address: 290 GAREY ST
Mailing Address 2: Not reported
Mailing City,St,Zip: LOS ANGELES 900130000
Contact: Not reported
Contact Phone: Not reported
DUNs Number: Not reported
NPDES Number: Not reported
EPA ID: Not reported
Comments: Not reported
Status: Active

AO283
NE
1/8-1/4
0.237 mi.
1251 ft.

ENTERPRISE SALES CO.
290 S GAREY ST
LOS ANGELES, CA 90013
Site 7 of 10 in cluster AO

HIST UST U001560557
N/A

Relative:
Higher
Actual:
265 ft.

HIST UST:
Name: ENTERPRISE SALES CO.
Address: 290 S GAREY ST
City,State,Zip: LOS ANGELES, CA 90013
File Number: Not reported
URL: Not reported
Region: STATE
Facility ID: 00000047242
Facility Type: Other
Other Type: SANITARY CHEMICAL
Contact Name: FRED NILCHIAN
Telephone: 2136291254
Owner Name: ARTHUR FLEISHMAN
Owner Address: 290 GAREY ST.
Owner City,St,Zip: LOS ANGELES, CA 90013
Total Tanks: 0004

Tank Num: 001
Container Num: 1
Year Installed: Not reported
Tank Capacity: 00003000

Map ID
Direction
Distance
Elevation

MAP FINDINGS

Site

Database(s)

EDR ID Number
EPA ID Number

ENTERPRISE SALES CO. (Continued)

U001560557

Tank Used for: PRODUCT
Type of Fuel: Not reported
Container Construction Thickness: Not reported
Leak Detection: Visual

Tank Num: 002
Container Num: 2
Year Installed: Not reported
Tank Capacity: 00003000
Tank Used for: PRODUCT
Type of Fuel: Not reported
Container Construction Thickness: Not reported
Leak Detection: Visual

Tank Num: 003
Container Num: 3
Year Installed: Not reported
Tank Capacity: 00003000
Tank Used for: PRODUCT
Type of Fuel: Not reported
Container Construction Thickness: Not reported
Leak Detection: Visual

Tank Num: 004
Container Num: 4
Year Installed: Not reported
Tank Capacity: 00003000
Tank Used for: PRODUCT
Type of Fuel: 06
Container Construction Thickness: Not reported
Leak Detection: Visual

AT284
North
1/8-1/4
0.237 mi.
1251 ft.

MIKA CORPORATION
360 E 2ND ST
LOS ANGELES, CA 90012

SWEEPS UST S101586350
CA FID UST N/A

Site 2 of 2 in cluster AT

Relative:
Higher
Actual:
269 ft.

SWEEPS UST:
Name: MIKA CORPORATION
Address: 360 E 2ND ST
City: LOS ANGELES
Status: Not reported
Comp Number: 6546
Number: Not reported
Board Of Equalization: Not reported
Referral Date: Not reported
Action Date: Not reported
Created Date: Not reported
Owner Tank Id: Not reported
SWRCB Tank Id: Not reported
Tank Status: Not reported
Capacity: Not reported
Active Date: Not reported
Tank Use: Not reported
STG: Not reported
Content: Not reported
Number Of Tanks: 0

Map ID
Direction
Distance
Elevation

MAP FINDINGS

Site

Database(s)

EDR ID Number
EPA ID Number

MIKA CORPORATION (Continued)

S101586350

CA FID UST:

Facility ID: 19045955
Regulated By: UTNKA
Regulated ID: Not reported
Cortese Code: Not reported
SIC Code: Not reported
Facility Phone: 2130000000
Mail To: Not reported
Mailing Address: 360 E 2ND ST
Mailing Address 2: Not reported
Mailing City,St,Zip: LOS ANGELES 900120000
Contact: Not reported
Contact Phone: Not reported
DUNS Number: Not reported
NPDES Number: Not reported
EPA ID: Not reported
Comments: Not reported
Status: Active

AU285
NE
1/8-1/4
0.241 mi.
1272 ft.

PUBLIC STORAGE #23030
300 AVERY STREET
LOS ANGELES, CA 90013

RCRA NonGen / NLR 1026044327
CAC003050641

Site 1 of 2 in cluster AU

Relative:
Higher
Actual:
264 ft.

RCRA NonGen / NLR:
Date form received by agency: 2020-01-13 00:00:00.0
Facility name: PUBLIC STORAGE #23030
Facility address: 300 AVERY STREET
LOS ANGELES, CA 90013
EPA ID: CAC003050641
Mailing address: 2200 K AVENUE, SUITE 200
PLANO, TX 75074
Contact: CLINT MCREYNOLDS
Contact address: 2200 K AVE, SUITE 200
PLANO, TX 75074
Contact country: Not reported
Contact telephone: 972-665-6103
Contact email: CMCREYNOLDS@PUBLICSTORAGE.COM
EPA Region: 09
Classification: Non-Generator
Description: Handler: Non-Generators do not presently generate hazardous waste

Owner/Operator Summary:

Owner/operator name: CLINT MCREYNOLDS
Owner/operator address: 2200 K AVE, SUITE 200
PLANO, TX 75074
Owner/operator country: Not reported
Owner/operator telephone: 972-665-6103
Owner/operator email: Not reported
Owner/operator fax: Not reported
Owner/operator extension: Not reported
Legal status: Other
Owner/Operator Type: Operator
Owner/Op start date: Not reported
Owner/Op end date: Not reported

Map ID
Direction
Distance
Elevation

MAP FINDINGS

Site

Database(s)

EDR ID Number
EPA ID Number

PUBLIC STORAGE #23030 (Continued)

1026044327

Owner/operator name: PUBLIC STORAGE
Owner/operator address: 701 WESTERN AVENUE
GLENDALE, CA 91201
Owner/operator country: Not reported
Owner/operator telephone: 972-665-6103
Owner/operator email: Not reported
Owner/operator fax: Not reported
Owner/operator extension: Not reported
Legal status: Other
Owner/Operator Type: Owner
Owner/Op start date: Not reported
Owner/Op end date: Not reported

Handler Activities Summary:

U.S. importer of hazardous waste: No
Mixed waste (haz. and radioactive): Not reported
Recycler of hazardous waste: No
Transporter of hazardous waste: No
Treater, storer or disposer of HW: No
Underground injection activity: No
On-site burner exemption: No
Furnace exemption: No
Used oil fuel burner: No
Used oil processor: No
User oil refiner: No
Used oil fuel marketer to burner: No
Used oil Specification marketer: No
Used oil transfer facility: No
Used oil transporter: No

Violation Status: No violations found

AU286
NE
1/8-1/4
0.241 mi.
1272 ft.

NEXTEL - CA-6357 MEYERS
300 S AVERY ST
LOS ANGELES, CA 90013
Site 2 of 2 in cluster AU

HAZMAT S123551825
N/A

Relative:
Higher
Actual:
264 ft.

LOS ANGELES HM:
Name: NEXTEL - CA-6357 MEYERS
Address: 300 S AVERY ST
City,State,Zip: LOS ANGELES, CA 90013
Facility ID: FA0035991
Last Run Date: 06/01/2019
Status: INACTIVE

AO287
NE
1/8-1/4
0.242 mi.
1276 ft.

AT&T MOBILITY-4TH ST/101 FWY
300 1/2 S AVERY ST
LOS ANGELES, CA 90013
Site 8 of 10 in cluster AO

HAZMAT S123550043
N/A

Relative:
Higher
Actual:
264 ft.

LOS ANGELES HM:
Name: AT&T MOBILITY-4TH ST/101 FWY
Address: 300 1/2 S AVERY ST
City,State,Zip: LOS ANGELES, CA 90013
Facility ID: FA0029195

Map ID
Direction
Distance
Elevation

MAP FINDINGS

Site

Database(s)

EDR ID Number
EPA ID Number

AT&T MOBILITY-4TH ST/101 FWY (Continued)

S123550043

Last Run Date: 06/01/2019
Status: INACTIVE

288
WSW
1/8-1/4
0.242 mi.
1280 ft.

626 E 6TH ST
LOS ANGELES, CA

UST U004303718
N/A

Relative: LOS ANGELES UST:
Lower Name: Not reported
Address: 626 E 6TH ST
City,State,Zip: LOS ANGELES, CA
Facility ID: Not reported
Last Run Date: 01/01/1900
Status: HISTORICAL

AV289
SSW
1/8-1/4
0.243 mi.
1281 ft.

KANSAS MARINE
625 KOHLER ST
LOS ANGELES, CA 90021
Site 1 of 2 in cluster AV

RCRA NonGen / NLR 1025874765
CAL000447897

Relative: RCRA NonGen / NLR:
Lower Date form received by agency:2019-08-01 00:00:00.0
Facility name: KANSAS MARINE
Facility address: 625 KOHLER ST
LOS ANGELES, CA 90021
EPA ID: CAL000447897
Contact: RICHARD LOPEZ
Contact address: 625 KOHLER ST
LOS ANGELES, CA 90021
Contact country: Not reported
Contact telephone: 213-599-5700
Contact email: RLOPEZ@KANSASMARINE.COM
EPA Region: 09
Classification: Non-Generator
Description: Handler: Non-Generators do not presently generate hazardous waste

Owner/Operator Summary:
Owner/operator name: ERNIE DOIZAKI
Owner/operator address: 625 KOHLER ST
LOS ANGELES, CA 90021
Owner/operator country: Not reported
Owner/operator telephone: 213-599-5700
Owner/operator email: Not reported
Owner/operator fax: Not reported
Owner/operator extension: Not reported
Legal status: Other
Owner/Operator Type: Owner
Owner/Op start date: Not reported
Owner/Op end date: Not reported
Owner/operator name: RICHARD LOPEZ
Owner/operator address: 625 KOHLER ST
LOS ANGELES, CA 90021

Map ID
Direction
Distance
Elevation

MAP FINDINGS

Site

Database(s)

EDR ID Number
EPA ID Number

KANSAS MARINE (Continued)

1025874765

Owner/operator country: Not reported
Owner/operator telephone: 213-599-5700
Owner/operator email: Not reported
Owner/operator fax: Not reported
Owner/operator extension: Not reported
Legal status: Other
Owner/Operator Type: Operator
Owner/Op start date: Not reported
Owner/Op end date: Not reported

Handler Activities Summary:

U.S. importer of hazardous waste: No
Mixed waste (haz. and radioactive): No
Recycler of hazardous waste: No
Transporter of hazardous waste: No
Treater, storer or disposer of HW: No
Underground injection activity: No
On-site burner exemption: No
Furnace exemption: No
Used oil fuel burner: No
Used oil processor: No
User oil refiner: No
Used oil fuel marketer to burner: No
Used oil Specification marketer: No
Used oil transfer facility: No
Used oil transporter: No

Violation Status: No violations found

AV290
SSW
1/8-1/4
0.243 mi.
1281 ft.

AMERICAN FISH & SEAFOOD CO
625 S KOHLER ST
LOS ANGELES, CA 90021

HAZMAT **S123532665**
CERS **N/A**

Site 2 of 2 in cluster AV

Relative:
Lower
Actual:
253 ft.

LOS ANGELES HM:
Name: KANSAS MARINE
Address: 625 S KOHLER ST
City,State,Zip: LOS ANGELES, CA 90021
Facility ID: FA0036202
Last Run Date: 06/01/2019
Status: ACTIVE

CERS:

Name: AMERICAN FISH & SEAFOOD CO
Address: 625 S KOHLER ST
City,State,Zip: LOS ANGELES, CA 90021
Site ID: 520768
CERS ID: 10259914
CERS Description: Chemical Storage Facilities

Violations:

Site ID: 520768
Site Name: AMERICAN FISH & SEAFOOD CO
Violation Date: 04-14-2016
Citation: HSC 6.95 25505(a)(4) - California Health and Safety Code, Chapter 6.95, Section(s) 25505(a)(4)
Violation Description: Failure to provide initial and annual training to all employees in

Map ID
Direction
Distance
Elevation

MAP FINDINGS

Site

Database(s)

EDR ID Number
EPA ID Number

AMERICAN FISH & SEAFOOD CO (Continued)

S123532665

safety procedures in the event of a release or threatened release of a hazardous material or failure to document and maintain training records for a minimum of three years.
Returned to compliance on 04/18/2019.

Violation Notes: Los Angeles City Fire Department
Violation Division: HMRRP
Violation Program: CERS
Violation Source:

Site ID: 520768
Site Name: AMERICAN FISH & SEAFOOD CO
Violation Date: 04-14-2016
Citation: HSC 6.95 25508.1(f) - California Health and Safety Code, Chapter 6.95, Section(s) 25508.1(f)
Violation Description: Failure to electronically update the business plan within 30 days of a substantial change.
Violation Notes: Returned to compliance on 04/18/2019.
Violation Division: Los Angeles City Fire Department
Violation Program: HMRRP
Violation Source: CERS

Site ID: 520768
Site Name: AMERICAN FISH & SEAFOOD CO
Violation Date: 04-14-2016
Citation: HSC 6.95 25508.2 - California Health and Safety Code, Chapter 6.95, Section(s) 25508.2
Violation Description: Failure to annually review and electronically certify that the business plan is complete, accurate, and up-to-date.
Violation Notes: Returned to compliance on 04/18/2019.
Violation Division: Los Angeles City Fire Department
Violation Program: HMRRP
Violation Source: CERS

Site ID: 520768
Site Name: AMERICAN FISH & SEAFOOD CO
Violation Date: 04-14-2016
Citation: HSC 6.95 25507 - California Health and Safety Code, Chapter 6.95, Section(s) 25507
Violation Description: Failure to adequately establish and implement a business plan when storing/handling a hazardous material at or above reportable quantities.
Violation Notes: Returned to compliance on 04/18/2019.
Violation Division: Los Angeles City Fire Department
Violation Program: HMRRP
Violation Source: CERS

Site ID: 520768
Site Name: AMERICAN FISH & SEAFOOD CO
Violation Date: 04-14-2016
Citation: HSC 6.95 25508(d) - California Health and Safety Code, Chapter 6.95, Section(s) 25508(d)
Violation Description: Failure to complete and/or electronically submit a business plan when storing/handling a hazardous material at or above reportable quantities.
Violation Notes: Returned to compliance on 04/18/2019.
Violation Division: Los Angeles City Fire Department
Violation Program: HMRRP
Violation Source: CERS

Map ID
Direction
Distance
Elevation

MAP FINDINGS

Site

Database(s)

EDR ID Number
EPA ID Number

AMERICAN FISH & SEAFOOD CO (Continued)

S123532665

Site ID: 520768
Site Name: AMERICAN FISH & SEAFOOD CO
Violation Date: 07-18-2019
Citation: HSC 6.5 25123.3(h)(1) - California Health and Safety Code, Chapter 6.5, Section(s) 25123.3(h)(1)
Violation Description: Failure to send hazardous waste offsite for treatment, storage, or disposal within 180 days (or 270 days if waste is transported over 200 miles) for a generator who generates less than 1000 kilogram per month if all of the following conditions are met: (1) The quantity of hazardous waste accumulated onsite never exceeds 6,000 kilograms. (2) The generator complies with the requirements of 40 Code of Federal Regulations section 262.34(d), (e) and (f). (3) The generator does not hold acutely hazardous waste or extremely hazardous waste in an amount greater than one kilogram for more than 90 days.
Violation Notes: Returned to compliance on 08/20/2019. OBSERVATION: Owner/Operator is a small quantity generator and failed to send hazardous waste offsite for treatment, storage, or disposal within 180 days (or 270 days if waste is transported over 200 miles), or has failed to comply with the conditions of CCR 66262.34(d) and has stored hazardous waste over 90 days. A 55-gallon drum of used oil in the refrigeration compressor room was observed nearly full (~50 gallons) without an accumulation start date and a receipt/invoice/manifest demonstrating disposal within the allowed time limit was not available at the time of the inspection. CORRECTIVE ACTION: Dispose of hazardous waste that has been stored over the applicable time limit and provide documentation that the violation has been corrected.
Violation Division: Los Angeles County Fire Department
Violation Program: HW
Violation Source: CERS

Site ID: 520768
Site Name: AMERICAN FISH & SEAFOOD CO
Violation Date: 04-14-2016
Citation: HSC 6.95 25505.1 - California Health and Safety Code, Chapter 6.95, Section(s) 25505.1
Violation Description: Failure to provide a copy of the business plan to the owner or the owner's agent within five working days after receiving a request for a copy from the owner or the owner's agent.
Violation Notes: Returned to compliance on 04/18/2019.
Violation Division: Los Angeles City Fire Department
Violation Program: HMRRP
Violation Source: CERS

Site ID: 520768
Site Name: AMERICAN FISH & SEAFOOD CO
Violation Date: 03-18-2019
Citation: HSC 6.95 25508(a)(1) - California Health and Safety Code, Chapter 6.95, Section(s) 25508(a)(1)
Violation Description: Failure to complete and electronically submit hazardous material inventory information for all reportable hazardous materials on site at or above reportable quantities.
Violation Notes: Returned to compliance on 04/18/2019. Submit a Hazardous Materials Inventory into CERS. Included in this inventory should be all hazardous materials stored in a capacity greater than 55 gallons of liquid, 200 cubic feet of compressed gas or 500 pounds in weight of a solid. The following reportable hazardous materials were noted onsite during the inspection: Foam Safe Cleaner 400 gal Sanitizer 110 gal

Map ID
Direction
Distance
Elevation

MAP FINDINGS

Site

Database(s)

EDR ID Number
EPA ID Number

AMERICAN FISH & SEAFOOD CO (Continued)

S123532665

Compressed Gas 250 cu ft Def fluid 275 gal Oil 110 gal Waste Oil 55 gal refrigerant 55 gal Freon 9000 CU FT
Violation Division: Los Angeles City Fire Department
Violation Program: HMRRP
Violation Source: CERS

Site ID: 520768
Site Name: AMERICAN FISH & SEAFOOD CO
Violation Date: 07-18-2019
Citation: 22 CCR 12 66262.12 - California Code of Regulations, Title 22, Chapter 12, Section(s) 66262.12
Violation Description: Failure to obtain an Identification Number prior to treating, storing, disposing of, transporting or offering for transportation any hazardous waste.
Violation Notes: Returned to compliance on 08/20/2019. OBSERVATION: The generator has not obtained an active EPA ID number to manage hazardous waste. A hazardous waste generator shall not treat, store, dispose of, transport or offer for transportation, hazardous waste without an active EPA ID number. CORRECTIVE ACTION: Submit documentation to the CUPA demonstrating that you have obtained an EPA ID number.

Violation Division: Los Angeles County Fire Department
Violation Program: HW
Violation Source: CERS

Site ID: 520768
Site Name: AMERICAN FISH & SEAFOOD CO
Violation Date: 04-14-2016
Citation: HSC 6.95 25505.1 - California Health and Safety Code, Chapter 6.95, Section(s) 25505.1
Violation Description: Failure to notify property owner in writing that the business is subject to the business plan program and has complied with its provisions.
Violation Notes: Returned to compliance on 04/18/2019.

Violation Division: Los Angeles City Fire Department
Violation Program: HMRRP
Violation Source: CERS

Site ID: 520768
Site Name: AMERICAN FISH & SEAFOOD CO
Violation Date: 03-18-2019
Citation: HSC 6.95 25508(a)(1) - California Health and Safety Code, Chapter 6.95, Section(s) 25508(a)(1)
Violation Description: Failure to complete and electronically submit the Business Activities Page and/or Business Owner Operator Identification Page.
Violation Notes: Returned to compliance on 04/18/2019. Complete the Business Owner Operator and Business Activities sections within CERS. In the Business Activities section Answer YES or NO to the 12 questions within that section. If your facility generates Hazardous Waste include your EPA ID in this section.

Violation Division: Los Angeles City Fire Department
Violation Program: HMRRP
Violation Source: CERS

Site ID: 520768
Site Name: AMERICAN FISH & SEAFOOD CO
Violation Date: 03-18-2019
Citation: HSC 6.95 25508(a)(1) - California Health and Safety Code, Chapter

Map ID
Direction
Distance
Elevation

MAP FINDINGS

Site

Database(s)

EDR ID Number
EPA ID Number

AMERICAN FISH & SEAFOOD CO (Continued)

S123532665

Violation Description: 6.95, Section(s) 25508(a)(1)
Failure to complete and electronically submit a site map with all required content.

Violation Notes: Returned to compliance on 04/18/2019. Create and submit a Site Map in CERS with all the required elements. You can download detailed SITE MAP INSTRUCTIONS in the Hazardous Materials Business Plan (HMBP) Section using the following link
<https://www.lafd.org/fire-prevention/cupa/documents-forms>

Violation Division: Los Angeles City Fire Department
Violation Program: HMRRP
Violation Source: CERS

Site ID: 520768
Site Name: AMERICAN FISH & SEAFOOD CO
Violation Date: 07-18-2019
Citation: 22 CCR 12 66262.34(f) - California Code of Regulations, Title 22, Chapter 12, Section(s) 66262.34(f)

Violation Description: Failure to properly label hazardous waste accumulation containers and portable tanks with the following requirements: "Hazardous Waste", name and address of the generator, physical and chemical characteristics of the Hazardous Waste, and starting accumulation date.

Violation Notes: Returned to compliance on 07/18/2019. OBSERVATION: A 55-gallon drum of used oil located in the refrigeration compressor room was observed without any of the required generator information on the hazardous waste label. CORRECTIVE ACTION: Corrected on site.

Violation Division: Los Angeles County Fire Department
Violation Program: HW
Violation Source: CERS

Site ID: 520768
Site Name: AMERICAN FISH & SEAFOOD CO
Violation Date: 04-14-2016
Citation: HSC 6.95 25508.1(a)-(e) - California Health and Safety Code, Chapter 6.95, Section(s) 25508.1(a)-(e)

Violation Description: Failure to electronically update business plan within 30 days of any one of the following events: A 100 percent or more increase in the quantity of a previously disclosed material. Any handling of a previously undisclosed hazardous materials at or above reportable quantities. A change of business address, business ownership, or business name.

Violation Notes: Returned to compliance on 04/18/2019.

Violation Division: Los Angeles City Fire Department
Violation Program: HMRRP
Violation Source: CERS

Site ID: 520768
Site Name: AMERICAN FISH & SEAFOOD CO
Violation Date: 04-14-2016
Citation: HSC 6.95 25508(a)(1) - California Health and Safety Code, Chapter 6.95, Section(s) 25508(a)(1)

Violation Description: Failure to establish and electronically submit an adequate training program in safety procedures in the event of a release or threatened release of a hazardous material.

Violation Notes: Returned to compliance on 04/18/2019.

Violation Division: Los Angeles City Fire Department
Violation Program: HMRRP

Map ID
Direction
Distance
Elevation

MAP FINDINGS

Site

Database(s)

EDR ID Number
EPA ID Number

AMERICAN FISH & SEAFOOD CO (Continued)

S123532665

Violation Source: CERS

Site ID: 520768
Site Name: AMERICAN FISH & SEAFOOD CO
Violation Date: 04-14-2016
Citation: HSC 6.95 25508(a)(1) - California Health and Safety Code, Chapter 6.95, Section(s) 25508(a)(1)
Violation Description: Failure to complete and electronically submit a site map with all required content.
Violation Notes: Returned to compliance on 04/18/2019.
Violation Division: Los Angeles City Fire Department
Violation Program: HMRRP
Violation Source: CERS

Site ID: 520768
Site Name: AMERICAN FISH & SEAFOOD CO
Violation Date: 03-18-2019
Citation: HSC 6.95 25507 - California Health and Safety Code, Chapter 6.95, Section(s) 25507
Violation Description: Failure to adequately establish and implement a business plan when storing/handling a hazardous material at or above reportable quantities.
Violation Notes: Returned to compliance on 04/18/2019. Develop, implement and submit a Hazardous Materials Business Plan (HMBP) in CERS. A business plan must include an inventory, site map, contingency/emergency response plans and employee training plans. Additional forms and information to assist you can be found in the Hazardous Materials Business Plan Antonio Torres Gomezan Section (HMBP) using the following link <https://www.lafd.org/fire-prevention/cupa/documents-forms>
Violation Division: Los Angeles City Fire Department
Violation Program: HMRRP
Violation Source: CERS

Site ID: 520768
Site Name: AMERICAN FISH & SEAFOOD CO
Violation Date: 04-14-2016
Citation: HSC 6.95 25508(a)(1) - California Health and Safety Code, Chapter 6.95, Section(s) 25508(a)(1)
Violation Description: Failure to establish and electronically submit an adequate emergency response plan and procedures for a release or threatened release of a hazardous material.
Violation Notes: Returned to compliance on 04/18/2019.
Violation Division: Los Angeles City Fire Department
Violation Program: HMRRP
Violation Source: CERS

Site ID: 520768
Site Name: AMERICAN FISH & SEAFOOD CO
Violation Date: 03-18-2019
Citation: HSC 6.95 25508(a)(1) - California Health and Safety Code, Chapter 6.95, Section(s) 25508(a)(1)
Violation Description: Failure to establish and electronically submit an adequate emergency response plan and procedures for a release or threatened release of a hazardous material.
Violation Notes: Returned to compliance on 04/18/2019. Complete, implement and submit an Emergency Response/Contingency Plan and Employee Training Plan in CERS with all the required information. The CONSOLIDATED EMERGENCY

Map ID
Direction
Distance
Elevation

MAP FINDINGS

Site

Database(s)

EDR ID Number
EPA ID Number

AMERICAN FISH & SEAFOOD CO (Continued)

S123532665

RESPONSE / CONTINGENCY PLAN form can be used for both Emergency Response/Contingency Plan section as well as the Employee Training Plan section. You can download the most current CONTINGENCY PLAN form as well as CONTINGENCY PLAN INSTRUCTIONS in the Hazardous Materials Business Plan Section (HMBP) using the following link <https://www.lafd.org/fire-prevention/cupa/documents-forms>
Violation Division: Los Angeles City Fire Department
Violation Program: HMRRP
Violation Source: CERS

Site ID: 520768
Site Name: AMERICAN FISH & SEAFOOD CO
Violation Date: 04-14-2016
Citation: 19 CCR 6.95 25508(a)(1) - California Code of Regulations, Title 19, Chapter 6.95, Section(s) 25508(a)(1)

Violation Description: Failure to complete and electronically submit the Business Activities Page and/or Business Owner Operator Identification Page.

Violation Notes: Returned to compliance on 04/18/2019.
Violation Division: Los Angeles City Fire Department
Violation Program: HMRRP
Violation Source: CERS

Site ID: 520768
Site Name: AMERICAN FISH & SEAFOOD CO
Violation Date: 04-14-2016
Citation: HSC 6.95 25508(a)(1) - California Health and Safety Code, Chapter 6.95, Section(s) 25508(a)(1)

Violation Description: Failure to complete and electronically submit hazardous material inventory information for all reportable hazardous materials on site at or above reportable quantities.

Violation Notes: Returned to compliance on 04/18/2019.
Violation Division: Los Angeles City Fire Department
Violation Program: HMRRP
Violation Source: CERS

Site ID: 520768
Site Name: AMERICAN FISH & SEAFOOD CO
Violation Date: 07-18-2019
Citation: 22 CCR 12 66262.40(a) - California Code of Regulations, Title 22, Chapter 12, Section(s) 66262.40(a)

Violation Description: Failure to keep a copy of each properly signed manifest for at least three years from the date the waste was accepted by the initial transporter. The manifest signed at the time the waste was accepted for transport shall be kept until receiving a signed copy from the designated facility which received the waste.

Violation Notes: Returned to compliance on 08/20/2019. OBSERVATION: Uniform Hazardous Waste Manifests for used oil were not available at the time of inspection. CORRECTIVE ACTION: Locate a copy of all manifests for used oil and submit copies to the CUPA.

Violation Division: Los Angeles County Fire Department
Violation Program: HW
Violation Source: CERS

Evaluation:
Eval General Type: Compliance Evaluation Inspection
Eval Date: 03-18-2019
Violations Found: Yes

Map ID
Direction
Distance
Elevation

MAP FINDINGS

Site

Database(s)

EDR ID Number
EPA ID Number

AMERICAN FISH & SEAFOOD CO (Continued)

S123532665

Eval Type: Routine done by local agency
Eval Notes: Consent to enter, inspect and take photographs was given by: Jose Martinez The Business Activities, Owner/Operator Identification, Hazardous Materials Inventory, Site Map, Emergency Response/Contingency Plan and Employee Training Plan sections were reviewed in CERS and field verified. Review and correct any violations indicated previously in this report, on or before the COMPLY BY date associated with each violation. New user instructions are provided below. NOTE: The LAMC, Sections (L.A.M.C. SECTIONS 57.105.1.4; 57.120.3; 57.121.2 and 57.121.2.1.) requires businesses that store, use or handle hazardous materials in the City of Los Angeles to obtain a Consolidated Permit from the Los Angeles Fire Department CUPA **** Annual submission of a Hazardous Materials Business Plan into CERS is required between January 1 and March 1 of every year. Please remember that any change in inventory of greater than 100 percent will require new submission within 30 days of that [Truncated]

Eval Division: Los Angeles City Fire Department
Eval Program: HMRRP
Eval Source: CERS

Eval General Type: Other/Unknown
Eval Date: 04-18-2019
Violations Found: No
Eval Type: Other, not routine, done by local agency
Eval Notes: SUBMITTAL ACCEPTED, VIOLATIONS CLEARED
Eval Division: Los Angeles City Fire Department
Eval Program: HMRRP
Eval Source: CERS

Eval General Type: Compliance Evaluation Inspection
Eval Date: 04-14-2016
Violations Found: Yes
Eval Type: Routine done by local agency
Eval Notes: On site for routine hazardous materials and business emergency plan inspection. Consent to enter and inspect was given by (AGUSTIN GARCIA - WAREHOUSE SUPERVISOR). EMAIL: AGARCIA@KANSASMARINE.COM Observed the facility and inspected hazardous materials storage. Annual employee safety training records were not maintained. Facility has also not electronically disclosed the onsite hazardous materials inventory or submitted a business emergency plan in California Environmental Reporting System (CERS). Please go to <https://cersbusiness2.calepa.ca.gov> to complete a chemical inventory disclosure and business emergency plan. The facility is responsible for identifying all hazardous materials, to include hazardous wastes, which are above disclosure thresholds. If there is a change in the type or amount of chemicals that are maintained on site, please submit revised documents (electronically) within 30 days of the change.

Eval Division: Los Angeles City Fire Department
Eval Program: HMRRP
Eval Source: CERS

Eval General Type: Compliance Evaluation Inspection
Eval Date: 07-18-2019
Violations Found: Yes
Eval Type: Routine done by local agency
Eval Notes: Richard Lopez, Plant Manager
Eval Division: Los Angeles County Fire Department

Map ID
Direction
Distance
Elevation

MAP FINDINGS

Site

Database(s)

EDR ID Number
EPA ID Number

AMERICAN FISH & SEAFOOD CO (Continued)

S123532665

Eval Program: HW
Eval Source: CERS

Affiliation:

Affiliation Type Desc: Document Preparer
Entity Name: JOSE MARTINEZ
Entity Title: Not reported
Affiliation Address: Not reported
Affiliation City: Not reported
Affiliation State: Not reported
Affiliation Country: Not reported
Affiliation Zip: Not reported
Affiliation Phone: Not reported

Affiliation Type Desc: Legal Owner
Entity Name: Ernest Doizaki
Entity Title: Not reported
Affiliation Address: 625 S Kohler St.
Affiliation City: Los Angeles
Affiliation State: CA
Affiliation Country: United States
Affiliation Zip: 90021
Affiliation Phone: (213) 599-5700

Affiliation Type Desc: Property Owner
Entity Name: Ernest Doizaki
Entity Title: Not reported
Affiliation Address: 625 S Kohler St.
Affiliation City: Los Angeles
Affiliation State: CA
Affiliation Country: United States
Affiliation Zip: 90021
Affiliation Phone: (213) 599-5700

Affiliation Type Desc: CUPA District
Entity Name: Los Angeles City Fire Department
Entity Title: Not reported
Affiliation Address: 200 North Main Street, Room 1780
Affiliation City: Los Angeles
Affiliation State: CA
Affiliation Country: Not reported
Affiliation Zip: 90012
Affiliation Phone: (213) 978-3680

Affiliation Type Desc: Environmental Contact
Entity Name: Safety Kleen
Entity Title: Not reported
Affiliation Address: 2918 WORTHEN AVE
Affiliation City: Los Angeles
Affiliation State: CA
Affiliation Country: Not reported
Affiliation Zip: 90039
Affiliation Phone: Not reported

Affiliation Type Desc: Facility Mailing Address
Entity Name: Mailing Address
Entity Title: Not reported

Map ID
Direction
Distance
Elevation

MAP FINDINGS

Site

Database(s)

EDR ID Number
EPA ID Number

AMERICAN FISH & SEAFOOD CO (Continued)

S123532665

Affiliation Address: 625 S. Kohler Street
Affiliation City: Los Angeles
Affiliation State: CA
Affiliation Country: Not reported
Affiliation Zip: 90021
Affiliation Phone: Not reported

Affiliation Type Desc: Identification Signer
Entity Name: Jose Martinez
Entity Title: Warehouse Manager
Affiliation Address: Not reported
Affiliation City: Not reported
Affiliation State: Not reported
Affiliation Country: Not reported
Affiliation Zip: Not reported
Affiliation Phone: Not reported

Affiliation Type Desc: Operator
Entity Name: Jose Martinez
Entity Title: Not reported
Affiliation Address: Not reported
Affiliation City: Not reported
Affiliation State: Not reported
Affiliation Country: Not reported
Affiliation Zip: Not reported
Affiliation Phone: (323) 836-2639

Affiliation Type Desc: Parent Corporation
Entity Name: PROSPECT ENTERPRISES, INC
Entity Title: Not reported
Affiliation Address: Not reported
Affiliation City: Not reported
Affiliation State: Not reported
Affiliation Country: Not reported
Affiliation Zip: Not reported
Affiliation Phone: Not reported

AW291
ENE
1/8-1/4
0.244 mi.
1289 ft.

868 TRACTION AVE
LOS ANGELES, CA
Site 1 of 2 in cluster AW

UST U004304847
N/A

Relative:
Higher
Actual:
262 ft.

LOS ANGELES UST:
Name: Not reported
Address: 868 TRACTION AVE
City,State,Zip: LOS ANGELES, CA
Facility ID: Not reported
Last Run Date: 01/01/1900
Status: HISTORICAL

Map ID
Direction
Distance
Elevation

MAP FINDINGS

Site

Database(s)

EDR ID Number
EPA ID Number

AS292
WNW
1/8-1/4
0.246 mi.
1299 ft.

TAILOR LOFTS, LLC
443 S SAN PEDRO ST
LOS ANGELES, CA 90013

RCRA NonGen / NLR **1025852731**
CAC003032912

Site 3 of 3 in cluster AS

Relative:
Higher

RCRA NonGen / NLR:

Actual:
259 ft.

Date form received by agency: 2019-09-09 00:00:00.0
Facility name: TAILOR LOFTS, LLC
Facility address: 443 S SAN PEDRO ST
LOS ANGELES, CA 90013
EPA ID: CAC003032912
Mailing address: 4940 CAMPUS DR
SUITE C
NEWPORT BEACH, CA 92660-2137
Contact: MOSHE LIBRUSH
Contact address: 541 S SPRING ST SUITE 213
LOS ANGELES, CA 90013-2305
Contact country: Not reported
Contact telephone: 213-327-0646
Contact email: YASMIN@CALMARCI.COM
EPA Region: 09
Classification: Non-Generator
Description: Handler: Non-Generators do not presently generate hazardous waste

Owner/Operator Summary:

Owner/operator name: TAILOR LOFTS, LLC
Owner/operator address: 4940 CAMPUS DR SUITE C
NEWPORT BEACH, CA 92660
Owner/operator country: Not reported
Owner/operator telephone: 213-327-0646
Owner/operator email: Not reported
Owner/operator fax: Not reported
Owner/operator extension: Not reported
Legal status: Other
Owner/Operator Type: Owner
Owner/Op start date: Not reported
Owner/Op end date: Not reported

Owner/operator name: MOSHE LIBRUSH
Owner/operator address: 541 S SPRING ST SUITE 213
LOS ANGELES, CA 90013
Owner/operator country: Not reported
Owner/operator telephone: 213-327-0646
Owner/operator email: Not reported
Owner/operator fax: Not reported
Owner/operator extension: Not reported
Legal status: Other
Owner/Operator Type: Operator
Owner/Op start date: Not reported
Owner/Op end date: Not reported

Handler Activities Summary:

U.S. importer of hazardous waste: No
Mixed waste (haz. and radioactive): Not reported
Recycler of hazardous waste: No
Transporter of hazardous waste: No
Treater, storer or disposer of HW: No

Map ID
Direction
Distance
Elevation

MAP FINDINGS

Site

Database(s)

EDR ID Number
EPA ID Number

TAILOR LOFTS, LLC (Continued)

1025852731

Underground injection activity: No
On-site burner exemption: No
Furnace exemption: No
Used oil fuel burner: No
Used oil processor: No
Used oil refiner: No
Used oil fuel marketer to burner: No
Used oil Specification marketer: No
Used oil transfer facility: No
Used oil transporter: No

Violation Status: No violations found

293
SSE
1/8-1/4
0.247 mi.
1303 ft.

AESTHETIC FRAME DESIGN
1275 E 6TH ST
LOS ANGELES, CA 90021

RCRA-SQG 1000409333
FINDS CAD982416364
ECHO
EMI
HAZNET
HAZMAT
HWTS

Relative:
Lower

Actual:
252 ft.

RCRA-SQG:

Date form received by agency: 1996-09-01 00:00:00.0
Facility name: AESTHETIC FRAME DESIGN
Facility address: 1275 E 6TH ST
LOS ANGELES, CA 90021
EPA ID: CAD982416364
Mailing address: E 6TH ST
LOS ANGELES, CA 90021
Contact: Not reported
Contact address: Not reported
Not reported
Contact country: US
Contact telephone: Not reported
Contact email: Not reported
EPA Region: 09
Classification: Small Small Quantity Generator
Description: Handler: generates more than 100 and less than 1000 kg of hazardous waste during any calendar month and accumulates less than 6000 kg of hazardous waste at any time; or generates 100 kg or less of hazardous waste during any calendar month, and accumulates more than 1000 kg of hazardous waste at any time

Owner/Operator Summary:

Owner/operator name: MARTIN STEELE
Owner/operator address: NOT REQUIRED
NOT REQUIRED, ME 99999
Owner/operator country: Not reported
Owner/operator telephone: 415-555-1212
Owner/operator email: Not reported
Owner/operator fax: Not reported
Owner/operator extension: Not reported
Legal status: Private
Owner/Operator Type: Owner
Owner/Op start date: Not reported
Owner/Op end date: Not reported

Owner/operator name: NOT REQUIRED

Map ID
Direction
Distance
Elevation

MAP FINDINGS

Site

Database(s)

EDR ID Number
EPA ID Number

AESTHETIC FRAME DESIGN (Continued)

1000409333

Owner/operator address: NOT REQUIRED
NOT REQUIRED, ME 99999
Owner/operator country: Not reported
Owner/operator telephone: 415-555-1212
Owner/operator email: Not reported
Owner/operator fax: Not reported
Owner/operator extension: Not reported
Legal status: Private
Owner/Operator Type: Operator
Owner/Op start date: Not reported
Owner/Op end date: Not reported

Handler Activities Summary:

U.S. importer of hazardous waste: No
Mixed waste (haz. and radioactive): No
Recycler of hazardous waste: No
Transporter of hazardous waste: No
Treater, storer or disposer of HW: No
Underground injection activity: No
On-site burner exemption: No
Furnace exemption: No
Used oil fuel burner: No
Used oil processor: No
User oil refiner: No
Used oil fuel marketer to burner: No
Used oil Specification marketer: No
Used oil transfer facility: No
Used oil transporter: No

Violation Status: No violations found

FINDS:

Registry ID: 110002808775

Click Here:

Environmental Interest/Information System:

RCRAInfo is a national information system that supports the Resource Conservation and Recovery Act (RCRA) program through the tracking of events and activities related to facilities that generate, transport, and treat, store, or dispose of hazardous waste. RCRAInfo allows RCRA program staff to track the notification, permit, compliance, and corrective action activities required under RCRA.

[Click this hyperlink](#) while viewing on your computer to access additional FINDS: detail in the EDR Site Report.

ECHO:

Envid: 1000409333
Registry ID: 110002808775
DFR URL: <http://echo.epa.gov/detailed-facility-report?fid=110002808775>
Name: AESTHETIC FRAME DESIGN
Address: 1275 E 6TH ST
City,State,Zip: LOS ANGELES, CA 90021

EMI:

Name: ART SUPPORT INC
Address: 1275 E 6TH ST

Map ID
Direction
Distance
Elevation

MAP FINDINGS

Site

Database(s)

EDR ID Number
EPA ID Number

AESTHETIC FRAME DESIGN (Continued)

1000409333

City,State,Zip: LOS ANGELES, CA 900210000
Year: 1987
County Code: 19
Air Basin: SC
Facility ID: 39844
Air District Name: SC
SIC Code: 2511
Air District Name: SOUTH COAST AQMD
Community Health Air Pollution Info System: Not reported
Consolidated Emission Reporting Rule: Not reported
Total Organic Hydrocarbon Gases Tons/Yr: 2
Reactive Organic Gases Tons/Yr: 2
Carbon Monoxide Emissions Tons/Yr: 0
NOX - Oxides of Nitrogen Tons/Yr: 0
SOX - Oxides of Sulphur Tons/Yr: 0
Particulate Matter Tons/Yr: 0
Part. Matter 10 Micrometers and Smllr Tons/Yr:0

Name: ART SUPPORT INC
Address: 1275 E 6TH ST
City,State,Zip: LOS ANGELES, CA 900210000
Year: 1990
County Code: 19
Air Basin: SC
Facility ID: 39844
Air District Name: SC
SIC Code: 2499
Air District Name: SOUTH COAST AQMD
Community Health Air Pollution Info System: Not reported
Consolidated Emission Reporting Rule: Not reported
Total Organic Hydrocarbon Gases Tons/Yr: 2
Reactive Organic Gases Tons/Yr: 2
Carbon Monoxide Emissions Tons/Yr: 0
NOX - Oxides of Nitrogen Tons/Yr: 0
SOX - Oxides of Sulphur Tons/Yr: 0
Particulate Matter Tons/Yr: 0
Part. Matter 10 Micrometers and Smllr Tons/Yr:0

HAZNET:

Name: AESTHETIC FRAME DESIGN
Address: 1275 E 6TH ST
Address 2: Not reported
City,State,Zip: LOS ANGELES, CA 900210000
Contact: UNDELIVERABLE 12/94 SURVEY
Telephone: --
Mailing Name: Not reported
Mailing Address: 1275 E 6TH ST

Year: 1997
Gepaid: CAD982416364
TSD EPA ID: CAD008364432
CA Waste Code: 352 - Other organic solids
Disposal Method: R01 - Recycler
Tons: 0.075

Year: 1993
Gepaid: CAD982416364

Map ID
Direction
Distance
Elevation

MAP FINDINGS

Site

Database(s)

EDR ID Number
EPA ID Number

AESTHETIC FRAME DESIGN (Continued)

1000409333

TSD EPA ID:	CAD000088252
CA Waste Code:	211 - Halogenated solvents (chloroforms, methyl chloride, perchloroethylene, etc)
Disposal Method:	H01 - Transfer Station
Tons:	0.1251
Year:	1990
Gepaid:	CAD982416364
TSD EPA ID:	CAD089446710
CA Waste Code:	211 - Halogenated solvents (chloroforms, methyl chloride, perchloroethylene, etc)
Disposal Method:	R01 - Recycler
Tons:	0.2293
Year:	1989
Gepaid:	CAD982416364
TSD EPA ID:	CAD008364432
CA Waste Code:	212 - Oxygenated solvents (acetone, butanol, ethyl acetate, etc.)
Disposal Method:	R01 - Recycler
Tons:	0.2085
Year:	1989
Gepaid:	CAD982416364
TSD EPA ID:	CAD020748125
CA Waste Code:	513 - Empty containers less than 30 gallons
Disposal Method:	D80 - Disposal, Land Fill
Tons:	0.2
Year:	1988
Gepaid:	CAD982416364
TSD EPA ID:	CAT008364432
CA Waste Code:	212 - Oxygenated solvents (acetone, butanol, ethyl acetate, etc.)
Disposal Method:	01 -
Tons:	0.2085
Year:	1988
Gepaid:	CAD982416364
TSD EPA ID:	CAD008364432
CA Waste Code:	212 - Oxygenated solvents (acetone, butanol, ethyl acetate, etc.)
Disposal Method:	T03 - Treatment, Incineration
Tons:	0.2085
Year:	1988
Gepaid:	CAD982416364
TSD EPA ID:	CAD008364432
CA Waste Code:	212 - Oxygenated solvents (acetone, butanol, ethyl acetate, etc.)
Disposal Method:	R01 - Recycler
Tons:	0.2085
Additional Info:	
Year:	1997
Gen EPA ID:	CAD982416364
Shipment Date:	19970612
Creation Date:	12/4/1997 0:00:00
Receipt Date:	19970617

Map ID
Direction
Distance
Elevation

MAP FINDINGS

Site

Database(s)

EDR ID Number
EPA ID Number

AESTHETIC FRAME DESIGN (Continued)

1000409333

Manifest ID: 96611647
Trans EPA ID: CA0000970392
Trans Name: Not reported
Trans 2 EPA ID: Not reported
Trans 2 Name: Not reported
TSDf EPA ID: CAD008364432
Trans Name: Not reported
TSDf Alt EPA ID: CAD008364432
TSDf Alt Name: Not reported
Waste Code Description: 352 - Other organic solids
RCRA Code: D001
Meth Code: R01 - Recycler
Quantity Tons: 0.075
Waste Quantity: 150
Quantity Unit: P
Additional Code 1: Not reported
Additional Code 2: Not reported
Additional Code 3: Not reported
Additional Code 4: Not reported
Additional Code 5: Not reported

Additional Info:

Year: 1993
Gen EPA ID: CAD982416364

Shipment Date: 19930909
Creation Date: 9/12/1995 0:00:00
Receipt Date: 19930910
Manifest ID: 93185304
Trans EPA ID: CAD983615287
Trans Name: Not reported
Trans 2 EPA ID: Not reported
Trans 2 Name: Not reported
TSDf EPA ID: CAD000088252
Trans Name: Not reported
TSDf Alt EPA ID: Not reported
TSDf Alt Name: Not reported
Waste Code Description: 211 - Halogenated solvents (chloroform, methyl chloride, perchloroethylene, etc.)
RCRA Code: D001
Meth Code: H01 - Transfer Station
Quantity Tons: 0.1251
Waste Quantity: 30
Quantity Unit: G
Additional Code 1: Not reported
Additional Code 2: Not reported
Additional Code 3: Not reported
Additional Code 4: Not reported
Additional Code 5: Not reported

LOS ANGELES HM:

Name: ARCHIVAL FRAMING
Address: 1275 E 6TH ST
City,State,Zip: LOS ANGELES, CA 90013
Facility ID: FA0012969
Last Run Date: 06/01/2019

Map ID
 Direction
 Distance
 Elevation

MAP FINDINGS

Site

Database(s)

EDR ID Number
 EPA ID Number

AESTHETIC FRAME DESIGN (Continued)

1000409333

Status: INACTIVE

HWTS:
 Name: AESTHETIC FRAME DESIGN
 Address: 1275 E 6TH ST
 Address 2: Not reported
 City,State,Zip: LOS ANGELES, CA 900210000
 EPA ID: CAD982416364
 Inactive Date: 01/01/1995
 Create Date: 03/01/1988
 Last Act Date: 07/24/2001
 Mailing Name: Not reported
 Mailing Address: 1275 E 6TH ST
 Mailing Address 2: Not reported
 Mailing City,State,Zip: LOS ANGELES, CA 900210000
 Owner Name: --
 Owner Address: --
 Owner Address 2: Not reported
 Owner City,State,Zip: --, 99 --
 Contact Name: UNDELIVERABLE 12/94 SURVEY
 Contact Address: --
 Contact Address 2: Not reported
 City,State,Zip: --, 99 --

AW294
ENE
1/8-1/4
0.248 mi.
1310 ft.

857 TRACTION AVE
LOS ANGELES, CA
Site 2 of 2 in cluster AW

UST U004304814
N/A

Relative:
Higher
Actual:
263 ft.

LOS ANGELES UST:
 Name: Not reported
 Address: 857 TRACTION AVE
 City,State,Zip: LOS ANGELES, CA
 Facility ID: Not reported
 Last Run Date: 01/01/1900
 Status: HISTORICAL

AO295
NE
1/8-1/4
0.249 mi.
1315 ft.

210 S GAREY ST
LOS ANGELES, CA
Site 9 of 10 in cluster AO

UST U004301058
N/A

Relative:
Higher
Actual:
265 ft.

LOS ANGELES UST:
 Name: Not reported
 Address: 210 S GAREY ST
 City,State,Zip: LOS ANGELES, CA
 Facility ID: Not reported
 Last Run Date: 01/01/1900
 Status: HISTORICAL

Map ID
Direction
Distance
Elevation

MAP FINDINGS

Site

Database(s)

EDR ID Number
EPA ID Number

AQ296
SW
1/8-1/4
0.249 mi.
1316 ft.

CENTRAL PROCESSING INC
636 S STANFORD AVE
LOS ANGELES, CA 90021

HAZMAT **S123503915**
CERS **N/A**

Site 4 of 5 in cluster AQ

Relative:
Lower

LOS ANGELES HM:

Actual:
253 ft.

Name: CENTRAL PROCESSING INC
Address: 636 S STANFORD AVE
City,State,Zip: LOS ANGELES, CA 90021
Facility ID: FA0000728
Last Run Date: 06/01/2019
Status: ACTIVE

CERS:

Name: CENTRAL PROCESSING INC
Address: 636 S STANFORD AVE
City,State,Zip: LOS ANGELES, CA 90021
Site ID: 17672
CERS ID: 10239913
CERS Description: Chemical Storage Facilities

Violations:

Site ID: 17672
Site Name: CENTRAL PROCESSING INC
Violation Date: 04-19-2017
Citation: HSC 6.95 25508.2 - California Health and Safety Code, Chapter 6.95, Section(s) 25508.2
Violation Description: Failure to annually review and electronically certify that the business plan is complete and accurate on or before the annual due date.
Violation Notes: Not reported
Violation Division: Los Angeles City Fire Department
Violation Program: HMRRP
Violation Source: CERS

Site ID: 17672
Site Name: CENTRAL PROCESSING INC
Violation Date: 04-19-2017
Citation: HSC 6.95 25508(a)(1) - California Health and Safety Code, Chapter 6.95, Section(s) 25508(a)(1)
Violation Description: Failure to electronically submit the emergency response plan and procedures when not meeting the agricultural handler exemption requirements.
Violation Notes: Not reported
Violation Division: Los Angeles City Fire Department
Violation Program: HMRRP
Violation Source: CERS

Site ID: 17672
Site Name: CENTRAL PROCESSING INC
Violation Date: 04-19-2017
Citation: HSC 6.95 25508(a)(1) - California Health and Safety Code, Chapter 6.95, Section(s) 25508(a)(1)
Violation Description: Failure to complete and electronically submit a business plan when storing/handling a hazardous material at or above reportable quantities.
Violation Notes: Not reported
Violation Division: Los Angeles City Fire Department

Map ID
Direction
Distance
Elevation

MAP FINDINGS

Site

Database(s)

EDR ID Number
EPA ID Number

CENTRAL PROCESSING INC (Continued)

S123503915

Violation Program: HMRRP
Violation Source: CERS

Site ID: 17672
Site Name: CENTRAL PROCESSING INC
Violation Date: 04-19-2017
Citation: HSC 6.95 25510(a) - California Health and Safety Code, Chapter 6.95, Section(s) 25510(a)
Violation Description: Failure to report a release or threatened release of a hazardous material to the unified program agency and to OES.
Violation Notes: Returned to compliance on 05/02/2017.
Violation Division: Los Angeles City Fire Department
Violation Program: HMRRP
Violation Source: CERS

Site ID: 17672
Site Name: CENTRAL PROCESSING INC
Violation Date: 04-19-2017
Citation: HSC 6.95 25508(a)(1) - California Health and Safety Code, Chapter 6.95, Section(s) 25508(a)(1)
Violation Description: Failure to complete and electronically submit a site map with all required content.
Violation Notes: Not reported
Violation Division: Los Angeles City Fire Department
Violation Program: HMRRP
Violation Source: CERS

Site ID: 17672
Site Name: CENTRAL PROCESSING INC
Violation Date: 04-19-2017
Citation: HSC 6.95 25505.1 - California Health and Safety Code, Chapter 6.95, Section(s) 25505.1
Violation Description: Failure to notify property owner in writing that the business is subject to the business plan program and has complied with its provisions.
Violation Notes: Not reported
Violation Division: Los Angeles City Fire Department
Violation Program: HMRRP
Violation Source: CERS

Site ID: 17672
Site Name: CENTRAL PROCESSING INC
Violation Date: 04-19-2017
Citation: HSC 6.95 25508(a)(1) - California Health and Safety Code, Chapter 6.95, Section(s) 25508(a)(1)
Violation Description: Failure to complete and electronically submit hazardous material inventory information for all reportable hazardous materials on site at or above reportable quantities.
Violation Notes: Not reported
Violation Division: Los Angeles City Fire Department
Violation Program: HMRRP
Violation Source: CERS

Site ID: 17672
Site Name: CENTRAL PROCESSING INC
Violation Date: 04-19-2017
Citation: HSC 6.95 25505.1 - California Health and Safety Code, Chapter 6.95,

Map ID
Direction
Distance
Elevation

MAP FINDINGS

Site

Database(s)

EDR ID Number
EPA ID Number

CENTRAL PROCESSING INC (Continued)

S123503915

Section(s) 25505.1
Violation Description: Failure to provide a copy of the business plan to the owner or the owner's agent within five working days after receiving a request for a copy from the owner or the owner's agent.

Violation Notes: Not reported
Violation Division: Los Angeles City Fire Department
Violation Program: HMRRP
Violation Source: CERS

Site ID: 17672
Site Name: CENTRAL PROCESSING INC
Violation Date: 04-19-2017
Citation: HSC 6.95 25508(a)(1) - California Health and Safety Code, Chapter 6.95, Section(s) 25508(a)(1)

Violation Description: Failure to establish and electronically submit an adequate emergency response plan and procedures for a release or threatened release of a hazardous material.

Violation Notes: Not reported
Violation Division: Los Angeles City Fire Department
Violation Program: HMRRP
Violation Source: CERS

Site ID: 17672
Site Name: CENTRAL PROCESSING INC
Violation Date: 04-19-2017
Citation: HSC 6.95 25507 - California Health and Safety Code, Chapter 6.95, Section(s) 25507

Violation Description: Failure to adequately establish and implement a business plan when storing/handling a hazardous material at or above reportable quantities.

Violation Notes: Not reported
Violation Division: Los Angeles City Fire Department
Violation Program: HMRRP
Violation Source: CERS

Site ID: 17672
Site Name: CENTRAL PROCESSING INC
Violation Date: 04-19-2017
Citation: 19 CCR 6.95 25508(a)(1) - California Code of Regulations, Title 19, Chapter 6.95, Section(s) 25508(a)(1)

Violation Description: Failure to complete and electronically submit the Business Activities Page and/or Business Owner Operator Identification Page.

Violation Notes: Not reported
Violation Division: Los Angeles City Fire Department
Violation Program: HMRRP
Violation Source: CERS

Site ID: 17672
Site Name: CENTRAL PROCESSING INC
Violation Date: 09-19-2013
Citation: HSC 6.95 25505(a) - California Health and Safety Code, Chapter 6.95, Section(s) 25505(a)

Violation Description: Owner/Operator failed to complete and/or submit a Hazardous Materials Business Plan when storing hazardous materials at or above the thresholds quantities of 55 gallons/500 lbs/200 cubic feet.

Violation Notes: Returned to compliance on 10/19/2013.
Violation Division: Los Angeles City Fire Department

Map ID
Direction
Distance
Elevation

MAP FINDINGS

Site

Database(s)

EDR ID Number
EPA ID Number

CENTRAL PROCESSING INC (Continued)

S123503915

Violation Program: HMRRP
Violation Source: CERS

Site ID: 17672
Site Name: CENTRAL PROCESSING INC
Violation Date: 04-19-2017
Citation: HSC 6.95 25508.1(a)-(f) - California Health and Safety Code, Chapter 6.95, Section(s) 25508.1(a)-(f)
Violation Description: Failure to electronically update business plan within 30 days of any one of the following events: A 100 percent or more increase in the quantity of a previously disclosed material. Any handling of a previously undisclosed hazardous materials at or above reportable quantities. A change of business address, business ownership, or business name. A substantial change in the handler's operations that requires modification to any portion of the business plan.

Violation Notes: Not reported
Violation Division: Los Angeles City Fire Department
Violation Program: HMRRP
Violation Source: CERS

Evaluation:
Eval General Type: Compliance Evaluation Inspection
Eval Date: 09-19-2013
Violations Found: No
Eval Type: Routine done by local agency
Eval Notes: Issued NOV to owner Greg Iseri to establish Haz Mat business plan
Eval Division: Los Angeles City Fire Department
Eval Program: HMRRP
Eval Source: CERS

Eval General Type: Compliance Evaluation Inspection
Eval Date: 09-19-2013
Violations Found: Yes
Eval Type: Routine done by local agency
Eval Notes: Not reported
Eval Division: Los Angeles City Fire Department
Eval Program: HMRRP
Eval Source: CERS

Eval General Type: Other/Unknown
Eval Date: 06-28-2017
Violations Found: No
Eval Type: Other, not routine, done by local agency
Eval Notes: reviewed CERS, still no 2017 submittal. Sent follow up 6-28 with contractor list and CERS course information
Eval Division: Los Angeles City Fire Department
Eval Program: HMRRP
Eval Source: CERS

Eval General Type: Compliance Evaluation Inspection
Eval Date: 04-19-2017
Violations Found: Yes
Eval Type: Routine done by local agency
Eval Notes: Inspection Report Consent to enter, inspect and take photographs was given by: greg iseri Documents uploaded to CERS were reviewed and field verified. The following is a list items that need to be corrected: 1. Update CERS for 2017 year to include contingency plan,

Map ID
Direction
Distance
Elevation

MAP FINDINGS

Site

Database(s)

EDR ID Number
EPA ID Number

CENTRAL PROCESSING INC (Continued)

S123503915

employee training, and site map. 2. Please review the following instructions below NOTE: The LAMC, Sections (L.A.M.C. SECTIONS 57.105.1.4; 57.120.3; 57.121.2 and 57.121.2.1.) requires business that store, uses or handle hazardous materials in the City of Los Angeles to obtain a Consolidated Permit from the Los Angeles Fire Department CUPA. To receive a Consolidated Permit you must satisfy the following requirement: **** Annual submission of a hazardous materials business plan to CERS by March 1 of every year. Please remember that any change in inventory of greater than 100 percent will require new submission within 30 days of that change. For new CERS users, please follow the procedures below: 1. [Truncated]

Eval Division: Los Angeles City Fire Department
Eval Program: HMRRP
Eval Source: CERS

Eval General Type: Compliance Evaluation Inspection
Eval Date: 05-02-2017
Violations Found: No
Eval Type: Routine done by local agency
Eval Notes: Not reported
Eval Division: Los Angeles City Fire Department
Eval Program: HMRRP
Eval Source: CERS

Affiliation:

Affiliation Type Desc: CUPA District
Entity Name: Los Angeles City Fire Department
Entity Title: Not reported
Affiliation Address: 200 North Main Street, Room 1780
Affiliation City: Los Angeles
Affiliation State: CA
Affiliation Country: Not reported
Affiliation Zip: 90012
Affiliation Phone: (213) 978-3680

Affiliation Type Desc: Parent Corporation
Entity Name: CENTRAL PROCESSING INC
Entity Title: Not reported
Affiliation Address: Not reported
Affiliation City: Not reported
Affiliation State: Not reported
Affiliation Country: Not reported
Affiliation Zip: Not reported
Affiliation Phone: Not reported

Affiliation Type Desc: Facility Mailing Address
Entity Name: Mailing Address
Entity Title: Not reported
Affiliation Address: 636 S STANFORD ST
Affiliation City: LOS ANGELES
Affiliation State: CA
Affiliation Country: Not reported
Affiliation Zip: 90021
Affiliation Phone: Not reported

Affiliation Type Desc: Operator
Entity Name: Greg Iseri

Map ID
 Direction
 Distance
 Elevation

MAP FINDINGS

Site

Database(s)

EDR ID Number
 EPA ID Number

CENTRAL PROCESSING INC (Continued)

S123503915

Entity Title:	Not reported
Affiliation Address:	Not reported
Affiliation City:	Not reported
Affiliation State:	Not reported
Affiliation Country:	Not reported
Affiliation Zip:	Not reported
Affiliation Phone:	(213) 623-4150
Affiliation Type Desc:	Environmental Contact
Entity Name:	Greg Iseri
Entity Title:	Not reported
Affiliation Address:	636 Stanford Ave.
Affiliation City:	Los Angeles
Affiliation State:	CA
Affiliation Country:	Not reported
Affiliation Zip:	90021
Affiliation Phone:	Not reported
Affiliation Type Desc:	Legal Owner
Entity Name:	ISERI, GREG
Entity Title:	Not reported
Affiliation Address:	13742 hoig St
Affiliation City:	Los Angeles
Affiliation State:	CA
Affiliation Country:	United States
Affiliation Zip:	91746
Affiliation Phone:	(213) 923-8094

AQ297
SW
1/8-1/4
0.249 mi.
1316 ft.

CENTRAL PROCESSING INC
636 S STANFORD AVE
LOS ANGELES, CA 90021
Site 5 of 5 in cluster AQ

UST U004305341
N/A

Relative:
Lower
Actual:
253 ft.

LOS ANGELES UST:	
Name:	CENTRAL PROCESSING INC
Address:	636 S STANFORD AVE
City,State,Zip:	LOS ANGELES, CA 90021
Facility ID:	FA0000728
Last Run Date:	06/03/2019
Status:	INACTIVE

AO298
NE
1/4-1/2
0.252 mi.
1330 ft.

ENTERPRISE SALES
901 E 3RD ST
LOS ANGELES, CA 90013
Site 10 of 10 in cluster AO

SEMS 1006371512
PRP CAN000905934
ICIS
FTTS
HIST FTTS

Relative:
Higher
Actual:
265 ft.

SEMS:	
Site ID:	0905934
EPA ID:	CAN000905934
Name:	ENTERPRISE SALES
Address:	901 E 3RD ST
Address 2:	Not reported
City,State,Zip:	LOS ANGELES, CA 90013

Map ID
Direction
Distance
Elevation

MAP FINDINGS

Site

Database(s)

EDR ID Number
EPA ID Number

ENTERPRISE SALES (Continued)

1006371512

Cong District: Not reported
FIPS Code: 06037
Latitude: Not reported
Longitude: Not reported
FF: N
NPL: Not on the NPL
Non NPL Status: Removal Only Site (No Site Assessment Work Needed)

PRP:

PRP Name: DAN FLEISCHMAN
ENTERPRISE SALE, INC.
JOAN AND AUTHUR FLEISCHMAN TRUST

ICIS:

Enforcement Action ID: 09-2003-0115
FRS ID: 110011649975
Action Name: Enterprise Sales Site
Facility Name: ENTERPRISE SALES CO
Facility Address: 901 E 3RD ST
LOS ANGELES, CA 90013
Enforcement Action Type: CERCLA 106 AO For Resp Action/Imm Haz
Facility County: LOS ANGELES
Program System Acronym: ICIS
Enforcement Action Forum Desc: Administrative - Formal
EA Type Code: 106
Facility SIC Code: Not reported
Federal Facility ID: Not reported
Latitude in Decimal Degrees: 34.045942
Longitude in Decimal Degrees: -118.235145
Permit Type Desc: Not reported
Program System Acronym: 5868914
Facility NAICS Code: Not reported
Tribal Land Code: Not reported

Facility Name: ENTERPRISE SALES CO
Address: 901 E 3RD ST
Tribal Indicator: N
Fed Facility: Not reported
NAIC Code: Not reported
SIC Code: Not reported

Facility Name: ENTERPRISE SALES CO
Address: 901 E 3RD ST
Tribal Indicator: N
Fed Facility: Not reported
NAIC Code: Not reported
SIC Code: Not reported

Facility Name: ENTERPRISE SALES CO
Address: 901 E 3RD ST
Tribal Indicator: N
Fed Facility: Not reported
NAIC Code: Not reported
SIC Code: Not reported

Map ID
Direction
Distance
Elevation

MAP FINDINGS

Site

Database(s)

EDR ID Number
EPA ID Number

ENTERPRISE SALES (Continued)

1006371512

Facility Name: ENTERPRISE SALES CO
Address: 901 E 3RD ST
Tribal Indicator: N
Fed Facility: Not reported
NAIC Code: Not reported
SIC Code: Not reported

Facility Name: ENTERPRISE SALES CO
Address: 901 E 3RD ST
Tribal Indicator: N
Fed Facility: Not reported
NAIC Code: Not reported
SIC Code: Not reported

Facility Name: ENTERPRISE SALES CO
Address: 901 E 3RD ST
Tribal Indicator: N
Fed Facility: Not reported
NAIC Code: Not reported
SIC Code: Not reported

Facility Name: ENTERPRISE SALES CO
Address: 901 E 3RD ST
Tribal Indicator: N
Fed Facility: Not reported
NAIC Code: Not reported
SIC Code: Not reported

Facility Name: ENTERPRISE SALES CO
Address: 901 E 3RD ST
Tribal Indicator: N
Fed Facility: Not reported
NAIC Code: Not reported
SIC Code: Not reported

FTTS INSP:

Inspection Number: 199304202718 1
Region: 09
Inspection Date: 04/20/93
Inspector: OLEAL
Violation occurred: No
Investigation Type: General Product Review
Investigation Reason: For Cause, Follow-Up
Legislation Code: FIFRA
Facility Function: User

HIST FTTS INSP:

Inspection Number: 199304202718 1
Region: 09
Inspection Date: Not reported
Inspector: OLEAL
Violation occurred: No
Investigation Type: General Product Review
Investigation Reason: For Cause, Follow-Up
Legislation Code: FIFRA

Map ID
Direction
Distance
Elevation

MAP FINDINGS

Site

Database(s)

EDR ID Number
EPA ID Number

ENTERPRISE SALES (Continued)

1006371512

Facility Function: User

299
NNE
1/4-1/2
0.330 mi.
1745 ft.

MANGROVE ESTATE, B.V.
617 001ST ST E
LOS ANGELES, CA 90012

LUST S104406272
Cortese N/A
HIST CORTESE
CERS

Relative:
Higher
Actual:
269 ft.

LUST:
Name: MANGROVE ESTATE, B.V.
Address: 617 001ST ST E
City,State,Zip: LOS ANGELES, CA 90012
Lead Agency: LOS ANGELES RWQCB (REGION 4)
Case Type: LUST Cleanup Site
Geo Track: http://geotracker.waterboards.ca.gov/profile_report.asp?global_id=T0603700517
Global Id: T0603700517
Latitude: 34.0488501
Longitude: -118.2368958
Status: Completed - Case Closed
Status Date: 01/15/1997
Case Worker: YR
RB Case Number: 900120225
Local Agency: LOS ANGELES, CITY OF
File Location: Not reported
Local Case Number: Not reported
Potential Media Affect: Aquifer used for drinking water supply
Potential Contaminants of Concern: Gasoline
Site History: Not reported

LUST:
Global Id: T0603700517
Contact Type: Local Agency Caseworker
Contact Name: ELOY LUNA
Organization Name: LOS ANGELES, CITY OF
Address: 200 North Main Street, Suite 1780
City: LOS ANGELES
Email: eloy.luna@lacity.org
Phone Number: Not reported

Global Id: T0603700517
Contact Type: Regional Board Caseworker
Contact Name: YUE RONG
Organization Name: LOS ANGELES RWQCB (REGION 4)
Address: 320 W. 4TH ST., SUITE 200
City: Los Angeles
Email: yrong@waterboards.ca.gov
Phone Number: Not reported

LUST:
Global Id: T0603700517
Action Type: Other
Date: 09/17/1992
Action: Leak Reported

LUST:
Global Id: T0603700517

Map ID
Direction
Distance
Elevation

MAP FINDINGS

Site

Database(s)

EDR ID Number
EPA ID Number

MANGROVE ESTATE, B.V. (Continued)

S104406272

Status: Open - Case Begin Date
Status Date: 08/17/1992

Global Id: T0603700517
Status: Open - Remediation
Status Date: 08/17/1992

Global Id: T0603700517
Status: Completed - Case Closed
Status Date: 01/15/1997

LUST REG 4:

Region: 4
Regional Board: 04
County: Los Angeles
Facility Id: 900120225
Status: Case Closed
Substance: Gasoline
Substance Quantity: Not reported
Local Case No: Not reported
Case Type: Groundwater
Abatement Method Used at the Site: Excavate and Dispose
Global ID: T0603700517
W Global ID: W0605100582
Staff: UNK
Local Agency: 19050
Cross Street: ALAMEDA ST.
Enforcement Type: Not reported
Date Leak Discovered: Not reported
Date Leak First Reported: 9/17/1992
Date Leak Record Entered: 8/31/1992
Date Confirmation Began: Not reported
Date Leak Stopped: Not reported
Date Case Last Changed on Database: 12/8/1998
Date the Case was Closed: 1/15/1997
How Leak Discovered: Not reported
How Leak Stopped: Not reported
Cause of Leak: UNK
Leak Source: UNK
Operator: OLD#092292-02
Water System: YMCA CAMP OF LOS ANGELES 2
Well Name: Not reported
Approx. Dist To Production Well (ft): 3918.34475366795833414781506
Source of Cleanup Funding: UNK
Preliminary Site Assessment Workplan Submitted: Not reported
Preliminary Site Assessment Began: Not reported
Pollution Characterization Began: Not reported
Remediation Plan Submitted: 8/17/1992
Remedial Action Underway: Not reported
Post Remedial Action Monitoring Began: Not reported
Enforcement Action Date: Not reported
Historical Max MTBE Date: Not reported
Hist Max MTBE Conc in Groundwater: Not reported
Hist Max MTBE Conc in Soil: Not reported
Significant Interim Remedial Action Taken: Yes
GW Qualifier: Not reported

Map ID
Direction
Distance
Elevation

MAP FINDINGS

Site

Database(s)

EDR ID Number
EPA ID Number

MANGROVE ESTATE, B.V. (Continued)

S104406272

Soil Qualifier: Not reported
Organization: Not reported
Owner Contact: Not reported
Responsible Party: BLANK RP
RP Address: 201 S SANTA FE AVE, SUITE 101, LOS ANGELES CA 90012
Program: LUST
Lat/Long: 34.0488501 / -1
Local Agency Staff: PEJ
Beneficial Use: Not reported
Priority: Not reported
Cleanup Fund Id: Not reported
Suspended: Not reported
Assigned Name: 2600582-001GEN
Summary: 01/08/97 REQUEST FOR SITE CLOSURE 12/04/98
RESULTS OF BOICELL AND SOIL STOCKPILE SAMPLING

CORTESE:

Name: MANGROVE ESTATE, B.V.
Address: 617 001ST ST E
City,State,Zip: LOS ANGELES, CA 90012
Region: CORTESE
Envirostor Id: Not reported
Global ID: T0603700517
Site/Facility Type: LUST CLEANUP SITE
Cleanup Status: COMPLETED - CASE CLOSED
Status Date: Not reported
Site Code: Not reported
Latitude: Not reported
Longitude: Not reported
Owner: Not reported
Enf Type: Not reported
Swat R: Not reported
Flag: active
Order No: Not reported
Waste Discharge System No: Not reported
Effective Date: Not reported
Region 2: Not reported
WID Id: Not reported
Solid Waste Id No: Not reported
Waste Management Uit Name: Not reported
File Name: Active Open

HIST CORTESE:

edr_fname: MANGROVE ESTATE, B.V.
edr_fadd1: 617 001ST
City,State,Zip: LOS ANGELES, CA 90012
Region: CORTESE
Facility County Code: 19
Reg By: LTNKA
Reg Id: 900120225

CERS:

Name: MANGROVE ESTATE, B.V.
Address: 617 001ST ST E
City,State,Zip: LOS ANGELES, CA 90012
Site ID: 196313

Map ID
Direction
Distance
Elevation

MAP FINDINGS

Site

Database(s)

EDR ID Number
EPA ID Number

MANGROVE ESTATE, B.V. (Continued)

S104406272

CERS ID: T0603700517
CERS Description: Leaking Underground Storage Tank Cleanup Site

Affiliation:

Affiliation Type Desc: Local Agency Caseworker
Entity Name: ELOY LUNA - LOS ANGELES, CITY OF
Entity Title: Not reported
Affiliation Address: 200 North Main Street, Suite 1780
Affiliation City: LOS ANGELES
Affiliation State: CA
Affiliation Country: Not reported
Affiliation Zip: Not reported
Affiliation Phone: Not reported

Affiliation Type Desc: Regional Board Caseworker
Entity Name: YUE RONG - LOS ANGELES RWQCB (REGION 4)
Entity Title: Not reported
Affiliation Address: 320 W. 4TH ST., SUITE 200
Affiliation City: Los Angeles
Affiliation State: CA
Affiliation Country: Not reported
Affiliation Zip: Not reported
Affiliation Phone: Not reported

**300
NNW
1/4-1/2
0.334 mi.
1762 ft.**

**RELATED/LL BLOCK 8 LLC
235 SAN PEDRO
LOS ANGELES, CA 90012**

**LUST S108997075
Cortese N/A
CERS**

**Relative:
Higher
Actual:
269 ft.**

LUST:
Name: RELATED/LL BLOCK 8 LLC
Address: 235 SAN PEDRO
City,State,Zip: LOS ANGELES, CA 90012
Lead Agency: LOS ANGELES, CITY OF
Case Type: LUST Cleanup Site
Geo Track: http://geotracker.waterboards.ca.gov/profile_report.asp?global_id=T0603771623
Global Id: T0603771623
Latitude: 34.048703
Longitude: -118.241988
Status: Completed - Case Closed
Status Date: 02/04/2008
Case Worker: PK
RB Case Number: Not reported
Local Agency: LOS ANGELES, CITY OF
File Location: Not reported
Local Case Number: Not reported
Potential Media Affect: Soil
Potential Contaminants of Concern: Gasoline
Site History: Not reported

LUST:
Global Id: T0603771623
Contact Type: Local Agency Caseworker
Contact Name: PATRICK KILLIAN
Organization Name: LOS ANGELES, CITY OF
Address: 221 N FIGUEROA ST STE 1500
City: LOS ANGELES

Map ID
Direction
Distance
Elevation

MAP FINDINGS

Site

Database(s)

EDR ID Number
EPA ID Number

RELATED/LL BLOCK 8 LLC (Continued)

S108997075

Email: Not reported
Phone Number: 2134826527

Global Id: T0603771623
Contact Type: Regional Board Caseworker
Contact Name: YUE RONG
Organization Name: LOS ANGELES RWQCB (REGION 4)
Address: 320 W. 4TH ST., SUITE 200
City: Los Angeles
Email: yrong@waterboards.ca.gov
Phone Number: Not reported

LUST:

Global Id: T0603771623
Action Type: Other
Date: 04/27/2007
Action: Leak Discovery

Global Id: T0603771623
Action Type: Other
Date: 04/27/2007
Action: Leak Reported

LUST:

Global Id: T0603771623
Status: Open - Case Begin Date
Status Date: 04/27/2007

Global Id: T0603771623
Status: Open - Site Assessment
Status Date: 01/31/2008

Global Id: T0603771623
Status: Completed - Case Closed
Status Date: 02/04/2008

CORTESE:

Name: RELATED/LL BLOCK 8 LLC
Address: 235 SAN PEDRO
City,State,Zip: LOS ANGELES, CA 90012
Region: CORTESE
Envirostor Id: Not reported
Global ID: T0603771623
Site/Facility Type: LUST CLEANUP SITE
Cleanup Status: COMPLETED - CASE CLOSED
Status Date: Not reported
Site Code: Not reported
Latitude: Not reported
Longitude: Not reported
Owner: Not reported
Enf Type: Not reported
Swat R: Not reported
Flag: active
Order No: Not reported
Waste Discharge System No: Not reported

Map ID
 Direction
 Distance
 Elevation

MAP FINDINGS

Site

Database(s)

EDR ID Number
 EPA ID Number

RELATED/LL BLOCK 8 LLC (Continued)

S108997075

Effective Date: Not reported
 Region 2: Not reported
 WID Id: Not reported
 Solid Waste Id No: Not reported
 Waste Management Uit Name: Not reported
 File Name: Active Open

CERS:

Name: RELATED/LL BLOCK 8 LLC
 Address: 235 SAN PEDRO
 City,State,Zip: LOS ANGELES, CA 90012
 Site ID: 210277
 CERS ID: T0603771623
 CERS Description: Leaking Underground Storage Tank Cleanup Site

Affiliation:

Affiliation Type Desc: Regional Board Caseworker
 Entity Name: YUE RONG - LOS ANGELES RWQCB (REGION 4)
 Entity Title: Not reported
 Affiliation Address: 320 W. 4TH ST., SUITE 200
 Affiliation City: Los Angeles
 Affiliation State: CA
 Affiliation Country: Not reported
 Affiliation Zip: Not reported
 Affiliation Phone: Not reported

Affiliation Type Desc: Local Agency Caseworker
 Entity Name: PATRICK KILLIAN - LOS ANGELES, CITY OF
 Entity Title: Not reported
 Affiliation Address: 221 N FIGUEROA ST STE 1500
 Affiliation City: LOS ANGELES
 Affiliation State: CA
 Affiliation Country: Not reported
 Affiliation Zip: Not reported
 Affiliation Phone: 2134826527

301
ESE
1/4-1/2
0.336 mi.
1772 ft.

AT MATEO
555 MATEO
LOS ANGELES, CA 90013

ENVIROSTOR
VCP
NPDES
CIWQS
CERS

S118098157
N/A

Relative:
Lower
Actual:
253 ft.

ENVIROSTOR:
 Name: AT MATEO
 Address: 555 MATEO STREET
 City,State,Zip: LOS ANGELES, CA 90013
 Facility ID: 60002188
 Status: Certified
 Status Date: 07/08/2016
 Site Code: 301708
 Site Type: Voluntary Cleanup
 Site Type Detailed: Voluntary Cleanup
 Acres: 3.55
 NPL: NO
 Regulatory Agencies: SMBRP
 Lead Agency: SMBRP
 Program Manager: Not reported

Map ID
Direction
Distance
Elevation

MAP FINDINGS

Site

Database(s)

EDR ID Number
EPA ID Number

AT MATEO (Continued)

S118098157

Supervisor: Javier Hinojosa
Division Branch: Cleanup Chatsworth
Assembly: , 53
Senate: , 24
Special Program: CLRRRA Liability Immunity (AB 389)
Restricted Use: NO
Site Mgmt Req: NONE SPECIFIED
Funding: Responsible Party
Latitude: 34.03981
Longitude: -118.2328
APN: 5164-002-012
Past Use: FOUNDRY, FUEL - VEHICLE STORAGE/ REFUELING, MACHINE SHOP
Potential COC: Lead TPH-diesel TPH-gas
Confirmed COC: Lead TPH-diesel TPH-gas
Potential Description: SOIL, SV
Alias Name: 5164-002-012
Alias Type: APN
Alias Name: 301708
Alias Type: Project Code (Site Code)
Alias Name: 60002188
Alias Type: Envirostor ID Number

Completed Info:

Completed Area Name: PROJECT WIDE
Completed Sub Area Name: Not reported
Completed Document Type: Preliminary Endangerment Assessment Report
Completed Date: 06/30/2015
Comments: Further Action Required.

Completed Area Name: PROJECT WIDE
Completed Sub Area Name: Not reported
Completed Document Type: AB 389 Response Plan
Completed Date: 01/08/2016
Comments: Approval letter sent via electronic mail.

Completed Area Name: PROJECT WIDE
Completed Sub Area Name: Not reported
Completed Document Type: Fact Sheets
Completed Date: 10/13/2015
Comments: done

Completed Area Name: PROJECT WIDE
Completed Sub Area Name: Not reported
Completed Document Type: Public Notice
Completed Date: 11/10/2015
Comments: Public Comment Period from 10/13/2015 to 12/18/2015

Completed Area Name: PROJECT WIDE
Completed Sub Area Name: Not reported
Completed Document Type: Removal Action Completion Report
Completed Date: 04/11/2016
Comments: RACR accepted and NFA issued.

Completed Area Name: PROJECT WIDE
Completed Sub Area Name: Not reported
Completed Document Type: CEQA - Initial Study/ Neg. Declaration
Completed Date: 01/05/2016
Comments: NOD also sent.

Map ID
Direction
Distance
Elevation

MAP FINDINGS

Site

Database(s)

EDR ID Number
EPA ID Number

AT MATEO (Continued)

S118098157

Completed Area Name: PROJECT WIDE
Completed Sub Area Name: Not reported
Completed Document Type: California Land Reuse and Revitalization Agreement
Completed Date: 06/26/2015
Comments: Final signed CLRRRA Agreement

Completed Area Name: PROJECT WIDE
Completed Sub Area Name: Not reported
Completed Document Type: CEQA - Responsible Agency Review
Completed Date: 01/06/2016
Comments: NOD sent to OPEA for filing

Completed Area Name: PROJECT WIDE
Completed Sub Area Name: Not reported
Completed Document Type: Certification
Completed Date: 06/28/2016
Comments: Not reported

Future Area Name: Not reported
Future Sub Area Name: Not reported
Future Document Type: Not reported
Future Due Date: Not reported
Schedule Area Name: Not reported
Schedule Sub Area Name: Not reported
Schedule Document Type: Not reported
Schedule Due Date: Not reported
Schedule Revised Date: Not reported

VCP:

Name: AT MATEO
Address: 555 MATEO STREET
City,State,Zip: LOS ANGELES, CA 90013
Facility ID: 60002188
Site Type: Voluntary Cleanup
Site Type Detail: Voluntary Cleanup
Site Mgmt. Req.: NONE SPECIFIED
Acres: 3.55
National Priorities List: NO
Cleanup Oversight Agencies: SMBRP
Lead Agency: SMBRP
Lead Agency Description: DTSC - Site Cleanup Program
Project Manager: Not reported
Supervisor: Javier Hinojosa
Division Branch: Cleanup Chatsworth
Site Code: 301708
Assembly: , 53
Senate: , 24
Special Programs Code: CLRRRA Liability Immunity (AB 389)
Status: Certified
Status Date: 07/08/2016
Restricted Use: NO
Funding: Responsible Party
Lat/Long: 34.03981 / -118.2328
APN: 5164-002-012
Past Use: FOUNDRY, FUEL - VEHICLE STORAGE/ REFUELING, MACHINE SHOP
Potential COC: 30013, 30024, 30025
Confirmed COC: 30013,30024,30025

Map ID
Direction
Distance
Elevation

MAP FINDINGS

Site

Database(s)

EDR ID Number
EPA ID Number

AT MATEO (Continued)

S118098157

Potential Description: SOIL, SV
Alias Name: 5164-002-012
Alias Type: APN
Alias Name: 301708
Alias Type: Project Code (Site Code)
Alias Name: 60002188
Alias Type: Envirostor ID Number

Completed Info:

Completed Area Name: PROJECT WIDE
Completed Sub Area Name: Not reported
Completed Document Type: Preliminary Endangerment Assessment Report
Completed Date: 06/30/2015
Comments: Further Action Required.

Completed Area Name: PROJECT WIDE
Completed Sub Area Name: Not reported
Completed Document Type: AB 389 Response Plan
Completed Date: 01/08/2016
Comments: Approval letter sent via electronic mail.

Completed Area Name: PROJECT WIDE
Completed Sub Area Name: Not reported
Completed Document Type: Fact Sheets
Completed Date: 10/13/2015
Comments: done

Completed Area Name: PROJECT WIDE
Completed Sub Area Name: Not reported
Completed Document Type: Public Notice
Completed Date: 11/10/2015
Comments: Public Comment Period from 10/13/2015 to 12/18/2015

Completed Area Name: PROJECT WIDE
Completed Sub Area Name: Not reported
Completed Document Type: Removal Action Completion Report
Completed Date: 04/11/2016
Comments: RACR accepted and NFA issued.

Completed Area Name: PROJECT WIDE
Completed Sub Area Name: Not reported
Completed Document Type: CEQA - Initial Study/ Neg. Declaration
Completed Date: 01/05/2016
Comments: NOD also sent.

Completed Area Name: PROJECT WIDE
Completed Sub Area Name: Not reported
Completed Document Type: California Land Reuse and Revitalization Agreement
Completed Date: 06/26/2015
Comments: Final signed CLRRA Agreement

Completed Area Name: PROJECT WIDE
Completed Sub Area Name: Not reported
Completed Document Type: CEQA - Responsible Agency Review
Completed Date: 01/06/2016
Comments: NOD sent to OPEA for filing

Completed Area Name: PROJECT WIDE

Map ID
Direction
Distance
Elevation

MAP FINDINGS

Site

Database(s)

EDR ID Number
EPA ID Number

AT MATEO (Continued)

S118098157

Completed Sub Area Name: Not reported
Completed Document Type: Certification
Completed Date: 06/28/2016
Comments: Not reported

Future Area Name: Not reported
Future Sub Area Name: Not reported
Future Document Type: Not reported
Future Due Date: Not reported
Schedule Area Name: Not reported
Schedule Sub Area Name: Not reported
Schedule Document Type: Not reported
Schedule Due Date: Not reported
Schedule Revised Date: Not reported

NPDES:

Name: AT MATEO
Address: 555 MATEO
City,State,Zip: LOS ANGELES, CA 90013
Facility Status: Not reported
NPDES Number: Not reported
Region: Not reported
Agency Number: Not reported
Regulatory Measure ID: Not reported
Place ID: Not reported
Order Number: Not reported
WDID: 4 19C374187
Regulatory Measure Type: Construction
Program Type: Not reported
Adoption Date Of Regulatory Measure: Not reported
Effective Date Of Regulatory Measure: Not reported
Termination Date Of Regulatory Measure: Not reported
Expiration Date Of Regulatory Measure: Not reported
Discharge Address: Not reported
Discharge Name: Not reported
Discharge City: Not reported
Discharge State: Not reported
Discharge Zip: Not reported
Status: Active
Status Date: 10/05/2015
Operator Name: ASB Blatteis Palmetto LLC
Operator Address: 1940 Century Park East
Operator City: Los Angeles
Operator State: California
Operator Zip: 90067

NPDES as of 03/2018:

NPDES Number: Not reported
Status: Not reported
Agency Number: Not reported
Region: 4
Regulatory Measure ID: 463192
Order Number: Not reported
Regulatory Measure Type: Construction
Place ID: Not reported
WDID: 4 19C374187
Program Type: Not reported

Map ID
Direction
Distance
Elevation

MAP FINDINGS

Site

Database(s)

EDR ID Number
EPA ID Number

AT MATEO (Continued)

S118098157

Adoption Date Of Regulatory Measure: Not reported
Effective Date Of Regulatory Measure: Not reported
Expiration Date Of Regulatory Measure: Not reported
Termination Date Of Regulatory Measure: Not reported
Discharge Name: Not reported
Discharge Address: Not reported
Discharge City: Not reported
Discharge State: Not reported
Discharge Zip: Not reported
Received Date: 09/24/2015
Processed Date: 10/05/2015
Status: Active
Status Date: 10/05/2015
Place Size: 3.55
Place Size Unit: Acres
Contact: Keith Ray
Contact Title: Architect
Contact Phone: 310-892-9770
Contact Phone Ext: Not reported
Contact Email: kray@edge-ap.com
Operator Name: ASB Blatteis Palmetto LLC
Operator Address: 1940 Century Park East
Operator City: Los Angeles
Operator State: California
Operator Zip: 90067
Operator Contact: Keith Ray
Operator Contact Title: Architect
Operator Contact Phone: 310-892-9770
Operator Contact Phone Ext: Not reported
Operator Contact Email: kray@edge-ap.com
Operator Type: Private Business
Developer: ASB Blatteis Palmetto LLC
Developer Address: 1940 Century Park East
Developer City: Los Angeles
Developer State: California
Developer Zip: 90067
Developer Contact: Keith Ray
Developer Contact Title: Architect
Constype Linear Utility Ind: N
Emergency Phone: Not reported
Emergency Phone Ext: Not reported
Constype Above Ground Ind: N
Constype Below Ground Ind: N
Constype Cable Line Ind: N
Constype Comm Line Ind: N
Constype Commercial Ind: Y
Constype Electrical Line Ind: N
Constype Gas Line Ind: N
Constype Industrial Ind: N
Constype Other Description: Not reported
Constype Other Ind: N
Constype Recons Ind: N
Constype Residential Ind: N
Constype Transport Ind: N
Constype Utility Description: Not reported
Constype Utility Ind: N
Constype Water Sewer Ind: N

Map ID
Direction
Distance
Elevation

MAP FINDINGS

Site

Database(s)

EDR ID Number
EPA ID Number

AT MATEO (Continued)

S118098157

Dir Discharge Uswater Ind: N
Receiving Water Name: Los Angeles River Reach 2
Certifier: marc guth
Certifier Title: officer
Certification Date: 24-SEP-15
Primary Sic: Not reported
Secondary Sic: Not reported
Tertiary Sic: Not reported

NPDES Number: CAS000002
Status: Active
Agency Number: 0
Region: 4
Regulatory Measure ID: 463192
Order Number: 2009-0009-DWQ
Regulatory Measure Type: Enrollee
Place ID: Not reported
WDID: 4 19C374187
Program Type: Construction
Adoption Date Of Regulatory Measure: Not reported
Effective Date Of Regulatory Measure: 10/05/2015
Expiration Date Of Regulatory Measure: Not reported
Termination Date Of Regulatory Measure: Not reported
Discharge Name: ASB Blatteis Palmetto LLC
Discharge Address: 1940 Century Park East
Discharge City: Los Angeles
Discharge State: California
Discharge Zip: 90067
Received Date: Not reported
Processed Date: Not reported
Status: Not reported
Status Date: Not reported
Place Size: Not reported
Place Size Unit: Not reported
Contact: Not reported
Contact Title: Not reported
Contact Phone: Not reported
Contact Phone Ext: Not reported
Contact Email: Not reported
Operator Name: Not reported
Operator Address: Not reported
Operator City: Not reported
Operator State: Not reported
Operator Zip: Not reported
Operator Contact: Not reported
Operator Contact Title: Not reported
Operator Contact Phone: Not reported
Operator Contact Phone Ext: Not reported
Operator Contact Email: Not reported
Operator Type: Not reported
Developer: Not reported
Developer Address: Not reported
Developer City: Not reported
Developer State: Not reported
Developer Zip: Not reported
Developer Contact: Not reported
Developer Contact Title: Not reported

Map ID
Direction
Distance
Elevation

MAP FINDINGS

Site

Database(s)

EDR ID Number
EPA ID Number

AT MATEO (Continued)

S118098157

Constype Linear Utility Ind: Not reported
Emergency Phone: Not reported
Emergency Phone Ext: Not reported
Constype Above Ground Ind: Not reported
Constype Below Ground Ind: Not reported
Constype Cable Line Ind: Not reported
Constype Comm Line Ind: Not reported
Constype Commercial Ind: Not reported
Constype Electrical Line Ind: Not reported
Constype Gas Line Ind: Not reported
Constype Industrial Ind: Not reported
Constype Other Description: Not reported
Constype Other Ind: Not reported
Constype Recons Ind: Not reported
Constype Residential Ind: Not reported
Constype Transport Ind: Not reported
Constype Utility Description: Not reported
Constype Utility Ind: Not reported
Constype Water Sewer Ind: Not reported
Dir Discharge Uswater Ind: Not reported
Receiving Water Name: Not reported
Certifier: Not reported
Certifier Title: Not reported
Certification Date: Not reported
Primary Sic: Not reported
Secondary Sic: Not reported
Tertiary Sic: Not reported

Name: AT MATEO
Address: 555 MATEO
City,State,Zip: LOS ANGELES, CA 90013
Facility Status: Not reported
NPDES Number: Not reported
Region: Not reported
Agency Number: Not reported
Regulatory Measure ID: Not reported
Place ID: Not reported
Order Number: Not reported
WDID: Not reported
Regulatory Measure Type: Construction
Program Type: Not reported
Adoption Date Of Regulatory Measure: Not reported
Effective Date Of Regulatory Measure: Not reported
Termination Date Of Regulatory Measure: Not reported
Expiration Date Of Regulatory Measure: Not reported
Discharge Address: Not reported
Discharge Name: Not reported
Discharge City: Not reported
Discharge State: Not reported
Discharge Zip: Not reported
Status: Returned
Status Date: 08/25/2015
Operator Name: Edge Architecture Planning
Operator Address: 2700 East Coast Highway
Operator City: Corona Del Mar
Operator State: California

Map ID
Direction
Distance
Elevation

MAP FINDINGS

Site

Database(s)

EDR ID Number
EPA ID Number

AT MATEO (Continued)

S118098157

Operator Zip: 92625

Name: AT MATEO
Address: 555 MATEO
City,State,Zip: LOS ANGELES, CA 90013
Facility Status: Active
NPDES Number: CAS000002
Region: 4
Agency Number: 0
Regulatory Measure ID: 463192
Place ID: Not reported
Order Number: 2009-0009-DWQ
WDID: 4 19C374187
Regulatory Measure Type: Enrollee
Program Type: Construction
Adoption Date Of Regulatory Measure: Not reported
Effective Date Of Regulatory Measure: 10/05/2015
Termination Date Of Regulatory Measure: Not reported
Expiration Date Of Regulatory Measure: Not reported
Discharge Address: 1940 Century Park East
Discharge Name: ASB Blatteis Palmetto LLC
Discharge City: Los Angeles
Discharge State: California
Discharge Zip: 90067
Status: Not reported
Status Date: Not reported
Operator Name: Not reported
Operator Address: Not reported
Operator City: Not reported
Operator State: Not reported
Operator Zip: Not reported

NPDES as of 03/2018:

NPDES Number: Not reported
Status: Not reported
Agency Number: Not reported
Region: 4
Regulatory Measure ID: 463192
Order Number: Not reported
Regulatory Measure Type: Construction
Place ID: Not reported
WDID: 4 19C374187
Program Type: Not reported
Adoption Date Of Regulatory Measure: Not reported
Effective Date Of Regulatory Measure: Not reported
Expiration Date Of Regulatory Measure: Not reported
Termination Date Of Regulatory Measure: Not reported
Discharge Name: Not reported
Discharge Address: Not reported
Discharge City: Not reported
Discharge State: Not reported
Discharge Zip: Not reported
Received Date: 09/24/2015
Processed Date: 10/05/2015
Status: Active
Status Date: 10/05/2015
Place Size: 3.55
Place Size Unit: Acres

Map ID
Direction
Distance
Elevation

MAP FINDINGS

Site

Database(s)

EDR ID Number
EPA ID Number

AT MATEO (Continued)

S118098157

Contact: Keith Ray
Contact Title: Architect
Contact Phone: 310-892-9770
Contact Phone Ext: Not reported
Contact Email: kray@edge-ap.com
Operator Name: ASB Blatteis Palmetto LLC
Operator Address: 1940 Century Park East
Operator City: Los Angeles
Operator State: California
Operator Zip: 90067
Operator Contact: Keith Ray
Operator Contact Title: Architect
Operator Contact Phone: 310-892-9770
Operator Contact Phone Ext: Not reported
Operator Contact Email: kray@edge-ap.com
Operator Type: Private Business
Developer: ASB Blatteis Palmetto LLC
Developer Address: 1940 Century Park East
Developer City: Los Angeles
Developer State: California
Developer Zip: 90067
Developer Contact: Keith Ray
Developer Contact Title: Architect
Constype Linear Utility Ind: N
Emergency Phone: Not reported
Emergency Phone Ext: Not reported
Constype Above Ground Ind: N
Constype Below Ground Ind: N
Constype Cable Line Ind: N
Constype Comm Line Ind: N
Constype Commercial Ind: Y
Constype Electrical Line Ind: N
Constype Gas Line Ind: N
Constype Industrial Ind: N
Constype Other Description: Not reported
Constype Other Ind: N
Constype Recons Ind: N
Constype Residential Ind: N
Constype Transport Ind: N
Constype Utility Description: Not reported
Constype Utility Ind: N
Constype Water Sewer Ind: N
Dir Discharge Uswater Ind: N
Receiving Water Name: Los Angeles River Reach 2
Certifier: marc guth
Certifier Title: officer
Certification Date: 24-SEP-15
Primary Sic: Not reported
Secondary Sic: Not reported
Tertiary Sic: Not reported

NPDES Number: CAS000002
Status: Active
Agency Number: 0
Region: 4
Regulatory Measure ID: 463192
Order Number: 2009-0009-DWQ

Map ID
Direction
Distance
Elevation

MAP FINDINGS

Site

Database(s)

EDR ID Number
EPA ID Number

AT MATEO (Continued)

S118098157

Regulatory Measure Type:	Enrollee
Place ID:	Not reported
WDID:	4 19C374187
Program Type:	Construction
Adoption Date Of Regulatory Measure:	Not reported
Effective Date Of Regulatory Measure:	10/05/2015
Expiration Date Of Regulatory Measure:	Not reported
Termination Date Of Regulatory Measure:	Not reported
Discharge Name:	ASB Blatteis Palmetto LLC
Discharge Address:	1940 Century Park East
Discharge City:	Los Angeles
Discharge State:	California
Discharge Zip:	90067
Received Date:	Not reported
Processed Date:	Not reported
Status:	Not reported
Status Date:	Not reported
Place Size:	Not reported
Place Size Unit:	Not reported
Contact:	Not reported
Contact Title:	Not reported
Contact Phone:	Not reported
Contact Phone Ext:	Not reported
Contact Email:	Not reported
Operator Name:	Not reported
Operator Address:	Not reported
Operator City:	Not reported
Operator State:	Not reported
Operator Zip:	Not reported
Operator Contact:	Not reported
Operator Contact Title:	Not reported
Operator Contact Phone:	Not reported
Operator Contact Phone Ext:	Not reported
Operator Contact Email:	Not reported
Operator Type:	Not reported
Developer:	Not reported
Developer Address:	Not reported
Developer City:	Not reported
Developer State:	Not reported
Developer Zip:	Not reported
Developer Contact:	Not reported
Developer Contact Title:	Not reported
Constype Linear Utility Ind:	Not reported
Emergency Phone:	Not reported
Emergency Phone Ext:	Not reported
Constype Above Ground Ind:	Not reported
Constype Below Ground Ind:	Not reported
Constype Cable Line Ind:	Not reported
Constype Comm Line Ind:	Not reported
Constype Commercial Ind:	Not reported
Constype Electrical Line Ind:	Not reported
Constype Gas Line Ind:	Not reported
Constype Industrial Ind:	Not reported
Constype Other Description:	Not reported
Constype Other Ind:	Not reported
Constype Recons Ind:	Not reported
Constype Residential Ind:	Not reported

Map ID
Direction
Distance
Elevation

MAP FINDINGS

Site

Database(s)

EDR ID Number
EPA ID Number

AT MATEO (Continued)

S118098157

Constype Transport Ind: Not reported
Constype Utility Description: Not reported
Constype Utility Ind: Not reported
Constype Water Sewer Ind: Not reported
Dir Discharge Uswater Ind: Not reported
Receiving Water Name: Not reported
Certifier: Not reported
Certifier Title: Not reported
Certification Date: Not reported
Primary Sic: Not reported
Secondary Sic: Not reported
Tertiary Sic: Not reported

CIWQS:

Name: AT MATEO
Address: 555 MATEO
City,State,Zip: LOS ANGELES, CA 90013
Agency: ASB Blatteis Palmetto LLC
Agency Address: 1940 Century Park East suite 200, Los Angeles, CA 90067
Place/Project Type: Construction - Commercial
SIC/NAICS: Not reported
Region: 4
Program: CONSTW
Regulatory Measure Status: Active
Regulatory Measure Type: Storm water construction
Order Number: 2009-0009-DWQ
WDID: 4 19C374187
NPDES Number: CAS000002
Adoption Date: Not reported
Effective Date: 10/05/2015
Termination Date: Not reported
Expiration/Review Date: Not reported
Design Flow: Not reported
Major/Minor: Not reported
Complexity: Not reported
TTWQ: Not reported
Enforcement Actions within 5 years: 1
Violations within 5 years: 3
Latitude: 34.03972
Longitude: -118.23361

CERS:

Name: AT MATEO
Address: 555 MATEO
City,State,Zip: LOS ANGELES, CA 90013
Site ID: 526683
CERS ID: 840434
CERS Description: Construction Storm Water

Violations:

Site ID: 526683
Site Name: At Mateo
Violation Date: 09-02-2016
Citation: 2009-0009-DWQ - Construction General Permit
Violation Description: SW - Late Report
Violation Notes: 2015-16 AR has not submitted.

Map ID
Direction
Distance
Elevation

MAP FINDINGS

Site

Database(s)

EDR ID Number
EPA ID Number

AT MATEO (Continued)

S118098157

Violation Division: Water Boards
Violation Program: CONSTW
Violation Source: SMARTS

Site ID: 526683
Site Name: At Mateo
Violation Date: 01-11-2017
Citation: 2009-0009-DWQ - Construction General Permit
Violation Description: SWPPP
Violation Notes: -COI needs to be filed to update the construction end date. -The latest SWPPP needs to be uploaded into SMARTS.

Violation Division: Water Boards
Violation Program: CONSTW
Violation Source: SMARTS

Site ID: 526683
Site Name: At Mateo
Violation Date: 01-11-2017
Citation: 2009-0009-DWQ - Construction General Permit
Violation Description: SW - Deficient BMP Implementation
Violation Notes: Lack of sediment and tracking control at the entrance area.
Violation Division: Water Boards
Violation Program: CONSTW
Violation Source: SMARTS

Evaluation:
Eval General Type: Compliance Evaluation Inspection
Eval Date: 01-11-2017
Violations Found: Yes
Eval Type: Industrial Storm Water Compliance Evaluation
Eval Notes: The following issues were found: 1) lack of sediment and tracking control at the entrance area; 2) COI needs to be filed to update the construction end date; 3) the latest SWPPP needs to be uploaded into SMARTS; 4) 2015-16 AR is missing; and 5) misuse of drywells. A NTC was issued. The detailed inspection is attached.

Eval Division: Water Boards
Eval Program: CONSTW
Eval Source: SMARTS

Enforcement Action:
Site ID: 526683
Site Name: At Mateo
Site Address: 555 MATEO
Site City: LOS ANGELES
Site Zip: 90013
Enf Action Date: 01-11-2017
Enf Action Type: Notice to Comply
Enf Action Description: Notice to Comply
Enf Action Notes: Ordered to correct the following violations: 1) lack of sediment/tracking control; 2) COI needs to be filed to update the construction end date; 3) the latest SWPPP needs to be uploaded into SMARTS; and 4) 2015-16 AR is missing.

Enf Action Division: Water Boards
Enf Action Program: CONSTW
Enf Action Source: SMARTS

Map ID
 Direction
 Distance
 Elevation

MAP FINDINGS

Site

Database(s)

EDR ID Number
 EPA ID Number

AT MATEO (Continued)

S118098157

Affiliation:
 Affiliation Type Desc: Owner/Operator
 Entity Name: ASB Blatteis Palmetto LLC
 Entity Title: Operator
 Affiliation Address: 1940 Century Park East suite 200
 Affiliation City: Los Angeles
 Affiliation State: CA
 Affiliation Country: Not reported
 Affiliation Zip: 90067
 Affiliation Phone: Not reported

**AX302
 NNW
 1/4-1/2
 0.358 mi.
 1892 ft.**

**UNION BANK OF CALIFORNIA
 120 SAN PEDRO STREET, SOUTH
 LOS ANGELES, CA 90012
 Site 1 of 2 in cluster AX**

**LUST S108418216
 Cortese N/A
 HAZMAT
 CERS**

**Relative:
 Higher
 Actual:
 273 ft.**

LUST:
 Name: UNION BANK OF CALIFORNIA
 Address: 120 SAN PEDRO STREET, SOUTH
 City,State,Zip: LOS ANGELES, CA 90012
 Lead Agency: LOS ANGELES, CITY OF
 Case Type: LUST Cleanup Site
 Geo Track: http://geotracker.waterboards.ca.gov/profile_report.asp?global_id=T0603733281
 Global Id: T0603733281
 Latitude: 34.049987
 Longitude: -118.241194
 Status: Completed - Case Closed
 Status Date: 12/15/2011
 Case Worker: EL
 RB Case Number: Not reported
 Local Agency: LOS ANGELES, CITY OF
 File Location: Not reported
 Local Case Number: 34023
 Potential Media Affect: Soil
 Potential Contaminants of Concern: Diesel
 Site History: Not reported

LUST:
 Global Id: T0603733281
 Contact Type: Local Agency Caseworker
 Contact Name: ELOY LUNA
 Organization Name: LOS ANGELES, CITY OF
 Address: 200 North Main Street, Suite 1780
 City: LOS ANGELES
 Email: eloy.luna@lacity.org
 Phone Number: Not reported

Global Id: T0603733281
 Contact Type: Regional Board Caseworker
 Contact Name: YUE RONG
 Organization Name: LOS ANGELES RWQCB (REGION 4)
 Address: 320 W. 4TH ST., SUITE 200
 City: Los Angeles
 Email: yrong@waterboards.ca.gov
 Phone Number: Not reported

Map ID
Direction
Distance
Elevation

MAP FINDINGS

Site

Database(s)

EDR ID Number
EPA ID Number

UNION BANK OF CALIFORNIA (Continued)

S108418216

LUST:

Global Id: T0603733281
Action Type: Other
Date: 08/03/2004
Action: Leak Discovery

Global Id: T0603733281
Action Type: ENFORCEMENT
Date: 12/11/2011
Action: Closure/No Further Action Letter

Global Id: T0603733281
Action Type: Other
Date: 10/20/2005
Action: Leak Reported

LUST:

Global Id: T0603733281
Status: Open - Case Begin Date
Status Date: 08/03/2004

Global Id: T0603733281
Status: Open - Site Assessment
Status Date: 10/20/2005

Global Id: T0603733281
Status: Completed - Case Closed
Status Date: 12/15/2011

CORTESE:

Name: UNION BANK OF CALIFORNIA
Address: 120 SAN PEDRO STREET, SOUTH
City,State,Zip: LOS ANGELES, CA 90012
Region: CORTESE
Envirostor Id: Not reported
Global ID: T0603733281
Site/Facility Type: LUST CLEANUP SITE
Cleanup Status: COMPLETED - CASE CLOSED
Status Date: Not reported
Site Code: Not reported
Latitude: Not reported
Longitude: Not reported
Owner: Not reported
Enf Type: Not reported
Swat R: Not reported
Flag: active
Order No: Not reported
Waste Discharge System No: Not reported
Effective Date: Not reported
Region 2: Not reported
WID Id: Not reported
Solid Waste Id No: Not reported
Waste Management Uit Name: Not reported
File Name: Active Open

Map ID
Direction
Distance
Elevation

MAP FINDINGS

Site

Database(s)

EDR ID Number
EPA ID Number

UNION BANK OF CALIFORNIA (Continued)

S108418216

LOS ANGELES HM:

Name: UNION BANK
Address: 120 SAN PEDRO ST
City,State,Zip: LOS ANGELES, CA 90051
Facility ID: FA0034023
Last Run Date: 06/01/2019
Status: INACTIVE

CERS:

Name: UNION BANK OF CALIFORNIA
Address: 120 SAN PEDRO STREET, SOUTH
City,State,Zip: LOS ANGELES, CA 90012
Site ID: 238464
CERS ID: T0603733281
CERS Description: Leaking Underground Storage Tank Cleanup Site

Affiliation:

Affiliation Type Desc: Local Agency Caseworker
Entity Name: ELOY LUNA - LOS ANGELES, CITY OF
Entity Title: Not reported
Affiliation Address: 200 North Main Street, Suite 1780
Affiliation City: LOS ANGELES
Affiliation State: CA
Affiliation Country: Not reported
Affiliation Zip: Not reported
Affiliation Phone: Not reported

Affiliation Type Desc: Regional Board Caseworker
Entity Name: YUE RONG - LOS ANGELES RWQCB (REGION 4)
Entity Title: Not reported
Affiliation Address: 320 W. 4TH ST., SUITE 200
Affiliation City: Los Angeles
Affiliation State: CA
Affiliation Country: Not reported
Affiliation Zip: Not reported
Affiliation Phone: Not reported

**AY303
WSW
1/4-1/2
0.361 mi.
1908 ft.**

**GREEN CO RECYCLING
714 E 7TH ST
LOS ANGELES, CA 90021
Site 1 of 2 in cluster AY**

**SWRCY S125954922
N/A**

**Relative:
Lower
Actual:
251 ft.**

SWRCY:
Name: GREEN CO RECYCLING
Address: 714 E 7TH ST
City,State,Zip: LOS ANGELES, CA 90021
Reg Id: Not reported
Cert Id: RC296105.001
Mailing Address: 1121 W Vernon Ave #5
Mailing City: Los Angeles
Mailing State: CA
Mailing Zip Code: 90037
Website: Not reported
Email: Not reported
Phone Number: (323) 412-2654

Map ID
 Direction
 Distance
 Elevation

MAP FINDINGS

Site

Database(s)

EDR ID Number
 EPA ID Number

GREEN CO RECYCLING (Continued)

S125954922

Rural: N
 Operation Begin Date: 02/24/2020
 Aluminium: Not reported
 Glass: Not reported
 Plastic: Not reported
 Bimetal: Not reported
 Hours of Operation: Mon - Fri 8:00 am - 5:00 pm, Closed 12:30 pm - 1:00 pm; Sat - Sun 8:00 am - 2:30 pm, Closed 12:30 pm - 1:00 pm
 Organization ID: Not reported
 Organization Name: Greenville Recycling Center

AZ304
North
1/4-1/2
0.370 mi.
1954 ft.

ALAMEDA STREET WIDENING (HARRY BRIDGES)
201 N ALAMEDA ST 90744
LOS ANGELES, CA 90744
Site 1 of 3 in cluster AZ

US BROWNFIELDS 1019910730
N/A

Relative:
Higher
Actual:
271 ft.

US BROWNFIELDS:
 Name: ALAMEDA STREET WIDENING (HARRY BRIDGES)
 Address: 201 N ALAMEDA ST 90744
 City,State,Zip: LOS ANGELES, CA 90744
 Recipient Name: Los Angeles - Department of Public Works, City of
 Grant Type: Assessment
 Property Number: -
 Parcel size: 2.5
 Latitude: 33.7715747
 Longitude: -118.2567039
 HCM Label: Address Matching-House Number
 Map Scale: -
 Point of Reference: Entrance Point of a Facility or Station
 Highlights: -
 Datum: North American Datum of 1983
 Acres Property ID: 170651
 IC Data Access: -
 Start Date: -
 Redev Completion Date: -
 Completed Date: -
 Acres Cleaned Up: -
 Cleanup Funding: -
 Cleanup Funding Source: -
 Assessment Funding: 5495
 Assessment Funding Source: EPA
 Redevelopment Funding: -
 Redev. Funding Source: -
 Redev. Funding Entity Name: -
 Redevelopment Start Date: -
 Assessment Funding Entity: US EPA - Brownfields Assessment Cooperative Agreement
 Cleanup Funding Entity: -
 Grant Type: Petroleum
 Accomplishment Type: Phase I Environmental Assessment
 Accomplishment Count: N
 Cooperative Agreement Number: 00T51701
 Start Date: 2/19/2014
 Ownership Entity: Government
 Completion Date: -
 Current Owner: City Of L.A.
 Did Owner Change: N
 Cleanup Required: U
 Video Available: N

Map ID
 Direction
 Distance
 Elevation

MAP FINDINGS

Site

Database(s)

EDR ID Number
 EPA ID Number

ALAMEDA STREET WIDENING (HARRY BRIDGES) (Continued)

1019910730

Photo Available:	Y
Institutional Controls Required:	U
IC Category Proprietary Controls:	-
IC Cat. Info. Devices:	-
IC Cat. Gov. Controls:	-
IC Cat. Enforcement Permit Tools:	-
IC in place date:	-
IC in place:	N
State/tribal program date:	-
State/tribal program ID:	-
State/tribal NFA date:	-
Air cleaned:	-
Asbestos found:	-
Asbestos cleaned:	-
Controlled substance found:	-
Controlled substance cleaned:	-
Drinking water affected:	-
Drinking water cleaned:	-
Groundwater affected:	-
Groundwater cleaned:	-
Lead contaminant found:	-
Lead cleaned up:	-
No media affected:	-
Unknown media affected:	Y
Other cleaned up:	-
Other metals found:	-
Other metals cleaned:	-
Other contaminants found:	-
Other contams found description:	-
PAHs found:	-
PAHs cleaned up:	-
PCBs found:	-
PCBs cleaned up:	-
Petro products found:	-
Petro products cleaned:	-
Sediments found:	-
Sediments cleaned:	-
Soil affected:	-
Soil cleaned up:	-
Surface water cleaned:	-
VOCs found:	-
VOCs cleaned:	-
Cleanup other description:	-
Num. of cleanup and re-dev. jobs:	-
Past use greenspace acreage:	-
Past use residential acreage:	-
Surface Water:	-
Past use commercial acreage:	2.5
Past use industrial acreage:	-
Future use greenspace acreage:	-
Future use residential acreage:	-
Future use commercial acreage:	2.5
Future use industrial acreage:	-
Superfund Fed. landowner flag:	-
Arsenic cleaned up:	-
Cadmium cleaned up:	-
Chromium cleaned up:	-

Map ID
 Direction
 Distance
 Elevation

MAP FINDINGS

Site

Database(s)

EDR ID Number
 EPA ID Number

ALAMEDA STREET WIDENING (HARRY BRIDGES) (Continued)

1019910730

Copper cleaned up: -
 Iron cleaned up: -
 mercury cleaned up: -
 Nickel Cleaned Up: -
 No clean up: -
 Pesticides cleaned up: -
 Selenium cleaned up: -
 SVOCs cleaned up: -
 Unknown clean up: -
 Arsenic contaminant found: -
 Cadmium contaminant found: -
 Chromium contaminant found: -
 Copper contaminant found: -
 Iron contaminant found: -
 Mercury contaminant found: -
 Nickel contaminant found: -
 No contaminant found: -
 Pesticides contaminant found: -
 Selenium contaminant found: -
 SVOCs contaminant found: -
 Unknown contaminant found: -
 Future Use: Multistory -
 Media affected Bluiding Material: -
 Media affected indoor air: -
 Building material media cleaned up: -
 Indoor air media cleaned up: -
 Unknown media cleaned up: -
 Past Use: Multistory -
 Property Description:

Property is located on Alameda Street between Anaheim Street and Harry Bridges Blvd. In the Wilmington area and in close proximity to the Port of Los Angeles. The strip of property is 17 feet wide and approximately 1,500 feet long. The portion of the alignment north of East E Street was developed prior to 1947 into its current configuration as a paved four-lane highway, paralleling a single rail line to the west. Alameda Street was a dirt road south of East E Street until approximately 1950. Ownership is City Of Los Angeles.

Below Poverty Number: 182
 Below Poverty Percent: 35.69
 Meidan Income: 668
 Meidan Income Number: 392
 Meidan Income Percent: 76.86
 Vacant Housing Number: 9
 Vacant Housing Percent: 5.97
 Unemployed Number: 15
 Unemployed Percent: 2.94

**305
 WNW
 1/4-1/2
 0.380 mi.
 2004 ft.**

**CENTRAL FACILITY GARAGE
 519 WALL ST
 LOS ANGELES, CA 90013**

**LUST U001560553
 HIST UST N/A
 Cortese
 CERS**

**Relative:
 Lower
 Actual:
 255 ft.**

LUST:
 Name: LAPD - CENTRAL FACILITIES MOTOR TRANSPORT DIV
 Address: 519 WALL ST
 City,State,Zip: LOS ANGELES, CA 90013
 Lead Agency: SWRCB
 Case Type: LUST Cleanup Site

Map ID
Direction
Distance
Elevation

MAP FINDINGS

Site

Database(s)

EDR ID Number
EPA ID Number

CENTRAL FACILITY GARAGE (Continued)

U001560553

Geo Track: http://geotracker.waterboards.ca.gov/profile_report.asp?global_id=T0603721851
Global Id: T0603721851
Latitude: 34.04473
Longitude: -118.246311
Status: Completed - Case Closed
Status Date: 07/14/2015
Case Worker: MC
RB Case Number: Not reported
Local Agency: LOS ANGELES, CITY OF
File Location: Not reported
Local Case Number: TTXS0001098
Potential Media Affect: Soil
Potential Contaminants of Concern: MTBE / TBA / Other Fuel Oxygenates
Site History: Not reported

LUST:

Global Id: T0603721851
Contact Type: Local Agency Caseworker
Contact Name: ELOY LUNA
Organization Name: LOS ANGELES, CITY OF
Address: 200 North Main Street, Suite 1780
City: LOS ANGELES
Email: eloy.luna@lacity.org
Phone Number: Not reported

Global Id: T0603721851
Contact Type: Regional Board Caseworker
Contact Name: MATTHEW COHEN
Organization Name: SWRCB
Address: 1001 I Street
City: SACRAMENTO
Email: mcohen@waterboards.ca.gov
Phone Number: 9163415751

Global Id: T0603721851
Contact Type: Regional Board Caseworker
Contact Name: YUE RONG
Organization Name: LOS ANGELES RWQCB (REGION 4)
Address: 320 W. 4TH ST., SUITE 200
City: Los Angeles
Email: yrong@waterboards.ca.gov
Phone Number: Not reported

LUST:

Global Id: T0603721851
Action Type: Other
Date: 01/26/2000
Action: Leak Discovery

Global Id: T0603721851
Action Type: ENFORCEMENT
Date: 05/20/2003
Action: Technical Correspondence / Assistance / Other

Global Id: T0603721851
Action Type: ENFORCEMENT
Date: 02/11/2009

Map ID
Direction
Distance
Elevation

MAP FINDINGS

Site

Database(s)

EDR ID Number
EPA ID Number

CENTRAL FACILITY GARAGE (Continued)

U001560553

Action: Notice of Violation - #20093

Global Id: T0603721851
Action Type: Other
Date: 01/01/2001
Action: Leak Reported

Global Id: T0603721851
Action Type: RESPONSE
Date: 09/22/1999
Action: Correspondence

Global Id: T0603721851
Action Type: ENFORCEMENT
Date: 08/05/2014
Action: State Water Board Closure Order

Global Id: T0603721851
Action Type: RESPONSE
Date: 12/19/2002
Action: Site Assessment Report

Global Id: T0603721851
Action Type: RESPONSE
Date: 03/05/2009
Action: Soil and Water Investigation Workplan

Global Id: T0603721851
Action Type: RESPONSE
Date: 05/07/2008
Action: Site Assessment Report

Global Id: T0603721851
Action Type: RESPONSE
Date: 01/28/2003
Action: Soil and Water Investigation Workplan

Global Id: T0603721851
Action Type: ENFORCEMENT
Date: 07/14/2015
Action: Closure/No Further Action Letter

Global Id: T0603721851
Action Type: ENFORCEMENT
Date: 05/08/2014
Action: Notification - Public Notice of Case Closure

LUST:

Global Id: T0603721851
Status: Open - Case Begin Date
Status Date: 01/26/2000

Global Id: T0603721851
Status: Open - Site Assessment
Status Date: 05/20/2003

Global Id: T0603721851

Map ID
Direction
Distance
Elevation

MAP FINDINGS

Site

Database(s)

EDR ID Number
EPA ID Number

CENTRAL FACILITY GARAGE (Continued)

U001560553

Status: Open - Eligible for Closure
Status Date: 12/12/2013

Global Id: T0603721851
Status: Open - Eligible for Closure
Status Date: 08/05/2014

Global Id: T0603721851
Status: Completed - Case Closed
Status Date: 07/14/2015

HIST UST:

Name: CENTRAL FACILITY GARAGE
Address: 519 WALL ST
City,State,Zip: LOS ANGELES, CA 90013
File Number: Not reported
URL: Not reported
Region: STATE
Facility ID: 00000052640
Facility Type: Other
Other Type: LAPD
Contact Name: Not reported
Telephone: 2134856837
Owner Name: CITY OF LOS ANGELES LAPD OPERA
Owner Address: 200 N. SPRING ST.
Owner City,St,Zip: LOS ANGELES, CA 90012
Total Tanks: 0005

Tank Num: 001
Container Num: 1
Year Installed: Not reported
Tank Capacity: 00015000
Tank Used for: PRODUCT
Type of Fuel: UNLEADED
Container Construction Thickness: Not reported
Leak Detection: Stock Inventor

Tank Num: 002
Container Num: 2
Year Installed: Not reported
Tank Capacity: 00020000
Tank Used for: PRODUCT
Type of Fuel: DIESEL
Container Construction Thickness: Not reported
Leak Detection: Stock Inventor

Tank Num: 003
Container Num: 3
Year Installed: Not reported
Tank Capacity: 00001000
Tank Used for: WASTE
Type of Fuel: WASTE OIL
Container Construction Thickness: Not reported
Leak Detection: None

Tank Num: 004

Map ID
Direction
Distance
Elevation

MAP FINDINGS

Site

Database(s)

EDR ID Number
EPA ID Number

CENTRAL FACILITY GARAGE (Continued)

U001560553

Container Num: 4
Year Installed: Not reported
Tank Capacity: 00006000
Tank Used for: PRODUCT
Type of Fuel: 06
Container Construction Thickness: Not reported
Leak Detection: Stock Inventor

Tank Num: 005
Container Num: 5
Year Installed: Not reported
Tank Capacity: 00000000
Tank Used for: WASTE
Type of Fuel: 06
Container Construction Thickness: Not reported
Leak Detection: None

CORTESE:

Name: LAPD - CENTRAL FACILITIES MOTOR TRANSPORT DIV
Address: 519 WALL ST
City,State,Zip: LOS ANGELES, CA 90013
Region: CORTESE
Envirostor Id: Not reported
Global ID: T0603721851
Site/Facility Type: LUST CLEANUP SITE
Cleanup Status: COMPLETED - CASE CLOSED
Status Date: Not reported
Site Code: Not reported
Latitude: Not reported
Longitude: Not reported
Owner: Not reported
Enf Type: Not reported
Swat R: Not reported
Flag: active
Order No: Not reported
Waste Discharge System No: Not reported
Effective Date: Not reported
Region 2: Not reported
WID Id: Not reported
Solid Waste Id No: Not reported
Waste Management Uit Name: Not reported
File Name: Active Open

CERS:

Name: LAPD - CENTRAL FACILITIES MOTOR TRANSPORT DIV
Address: 519 WALL ST
City,State,Zip: LOS ANGELES, CA 90013
Site ID: 229362
CERS ID: T0603721851
CERS Description: Leaking Underground Storage Tank Cleanup Site

Affiliation:

Affiliation Type Desc: Local Agency Caseworker
Entity Name: ELOY LUNA - LOS ANGELES, CITY OF
Entity Title: Not reported
Affiliation Address: 200 North Main Street, Suite 1780
Affiliation City: LOS ANGELES

Map ID
Direction
Distance
Elevation

MAP FINDINGS

Site

Database(s)

EDR ID Number
EPA ID Number

CENTRAL FACILITY GARAGE (Continued)

U001560553

Affiliation State: CA
Affiliation Country: Not reported
Affiliation Zip: Not reported
Affiliation Phone: Not reported

Affiliation Type Desc: Regional Board Caseworker
Entity Name: YUE RONG - LOS ANGELES RWQCB (REGION 4)
Entity Title: Not reported
Affiliation Address: 320 W. 4TH ST., SUITE 200
Affiliation City: Los Angeles
Affiliation State: CA
Affiliation Country: Not reported
Affiliation Zip: Not reported
Affiliation Phone: Not reported

Affiliation Type Desc: Regional Board Caseworker
Entity Name: MATTHEW COHEN - SWRCB
Entity Title: Not reported
Affiliation Address: 1001 I Street
Affiliation City: SACRAMENTO
Affiliation State: CA
Affiliation Country: Not reported
Affiliation Zip: Not reported
Affiliation Phone: 9163415751

306
South
1/4-1/2
0.380 mi.
2004 ft.

TEXACO TRUCK STOP (FORMER)
1345 007TH ST E
LOS ANGELES, CA 90021

LUST S102438820
Cortese N/A
HIST CORTESE
CERS

Relative:
Lower
Actual:
251 ft.

LUST:
Name: TEXACO TRUCK STOP (FORMER)
Address: 1345 007TH ST E
City,State,Zip: LOS ANGELES, CA 90021
Lead Agency: LOS ANGELES RWQCB (REGION 4)
Case Type: LUST Cleanup Site
Geo Track: http://geotracker.waterboards.ca.gov/profile_report.asp?global_id=T0603700645
Global Id: T0603700645
Latitude: 34.036138
Longitude: -118.239976
Status: Completed - Case Closed
Status Date: 03/06/1998
Case Worker: AT
RB Case Number: 900210052
Local Agency: LOS ANGELES, CITY OF
File Location: Not reported
Local Case Number: Not reported
Potential Media Affect: Aquifer used for drinking water supply
Potential Contaminants of Concern: Other Solvent or Non-Petroleum Hydrocarbon
Site History: Not reported

LUST:
Global Id: T0603700645
Contact Type: Regional Board Caseworker
Contact Name: ARMAN TOUMARI
Organization Name: LOS ANGELES RWQCB (REGION 4)

Map ID
Direction
Distance
Elevation

MAP FINDINGS

Site

Database(s)

EDR ID Number
EPA ID Number

TEXACO TRUCK STOP (FORMER) (Continued)

S102438820

Address: 320 WEST 4TH STREET, SUITE 200
City: LOS ANGELES
Email: atoumari@waterboards.ca.gov
Phone Number: 2135766708

Global Id: T0603700645
Contact Type: Local Agency Caseworker
Contact Name: ELOY LUNA
Organization Name: LOS ANGELES, CITY OF
Address: 200 North Main Street, Suite 1780
City: LOS ANGELES
Email: eloy.luna@lacity.org
Phone Number: Not reported

LUST:

Global Id: T0603700645
Action Type: Other
Date: 07/22/1992
Action: Leak Discovery

Global Id: T0603700645
Action Type: Other
Date: 09/27/1994
Action: Leak Stopped

Global Id: T0603700645
Action Type: ENFORCEMENT
Date: 12/12/1997
Action: * Historical Enforcement

Global Id: T0603700645
Action Type: Other
Date: 07/22/1992
Action: Leak Reported

LUST:

Global Id: T0603700645
Status: Open - Case Begin Date
Status Date: 07/22/1992

Global Id: T0603700645
Status: Open - Site Assessment
Status Date: 07/22/1992

Global Id: T0603700645
Status: Open - Site Assessment
Status Date: 11/01/1995

Global Id: T0603700645
Status: Open - Site Assessment
Status Date: 05/21/1997

Global Id: T0603700645
Status: Completed - Case Closed
Status Date: 03/06/1998

Map ID
Direction
Distance
Elevation

MAP FINDINGS

Site

Database(s)

EDR ID Number
EPA ID Number

TEXACO TRUCK STOP (FORMER) (Continued)

S102438820

LUST REG 4:

Region:	4	
Regional Board:	04	
County:	Los Angeles	
Facility Id:	900210052	
Status:	Case Closed	
Substance:	Hydrocarbons	
Substance Quantity:	Not reported	
Local Case No:	Not reported	
Case Type:	Groundwater	
Abatement Method Used at the Site:		Not reported
Global ID:	T0603700645	
W Global ID:	Not reported	
Staff:	AT	
Local Agency:	19050	
Cross Street:	ALAMEDA	
Enforcement Type:	EF	
Date Leak Discovered:	7/22/1992	
Date Leak First Reported:		7/22/1992
Date Leak Record Entered:	11/15/1995	
Date Confirmation Began:	7/22/1992	
Date Leak Stopped:	9/27/1994	
Date Case Last Changed on Database:		4/22/1998
Date the Case was Closed:		3/6/1998
How Leak Discovered:	OM	
How Leak Stopped:	Not reported	
Cause of Leak:	Overfill	
Leak Source:	Tank	
Operator:	OLD CASE #951115-02	
Water System:	Not reported	
Well Name:	Not reported	
Approx. Dist To Production Well (ft):		4954.0015708507220631555018206
Source of Cleanup Funding:		Tank
Preliminary Site Assessment Workplan Submitted:	11/1/1995	
Preliminary Site Assessment Began:		Not reported
Pollution Characterization Began:		5/21/1997
Remediation Plan Submitted:		Not reported
Remedial Action Underway:		Not reported
Post Remedial Action Monitoring Began:		Not reported
Enforcement Action Date:		12/12/1997
Historical Max MTBE Date:		Not reported
Hist Max MTBE Conc in Groundwater:		Not reported
Hist Max MTBE Conc in Soil:		Not reported
Significant Interim Remedial Action Taken:		Not reported
GW Qualifier:	Not reported	
Soil Qualifier:	Not reported	
Organization:	Not reported	
Owner Contact:	Not reported	
Responsible Party:	LEVILOFF REFEREESHIP	
RP Address:	540 CONTINENTAL COURT, PASADENA CA 91103-3511	
Program:	LUST	
Lat/Long:	34.036138 / -1	
Local Agency Staff:	PEJ	
Beneficial Use:	Not reported	
Priority:	Not reported	
Cleanup Fund Id:	Not reported	
Suspended:	Not reported	

Map ID
Direction
Distance
Elevation

MAP FINDINGS

Site

Database(s)

EDR ID Number
EPA ID Number

TEXACO TRUCK STOP (FORMER) (Continued)

S102438820

Assigned Name: Not reported
Summary: 04/06/98 GW/VAPOR MON WELL ABANDONMENT

CORTESE:

Name: TEXACO TRUCK STOP (FORMER)
Address: 1345 007TH ST E
City,State,Zip: LOS ANGELES, CA 90021
Region: CORTESE
Envirostor Id: Not reported
Global ID: T0603700645
Site/Facility Type: LUST CLEANUP SITE
Cleanup Status: COMPLETED - CASE CLOSED
Status Date: Not reported
Site Code: Not reported
Latitude: Not reported
Longitude: Not reported
Owner: Not reported
Enf Type: Not reported
Swat R: Not reported
Flag: active
Order No: Not reported
Waste Discharge System No: Not reported
Effective Date: Not reported
Region 2: Not reported
WID Id: Not reported
Solid Waste Id No: Not reported
Waste Management Uit Name: Not reported
File Name: Active Open

HIST CORTESE:

edr_fname: TEXACO TRUCK STOP (FORMER)
edr_fadd1: 1345 007TH
City,State,Zip: LOS ANGELES, CA 90017
Region: CORTESE
Facility County Code: 19
Reg By: LTNKA
Reg Id: 900210052

CERS:

Name: TEXACO TRUCK STOP (FORMER)
Address: 1345 007TH ST E
City,State,Zip: LOS ANGELES, CA 90021
Site ID: 240960
CERS ID: T0603700645
CERS Description: Leaking Underground Storage Tank Cleanup Site

Affiliation:

Affiliation Type Desc: Local Agency Caseworker
Entity Name: ELOY LUNA - LOS ANGELES, CITY OF
Entity Title: Not reported
Affiliation Address: 200 North Main Street, Suite 1780
Affiliation City: LOS ANGELES
Affiliation State: CA
Affiliation Country: Not reported
Affiliation Zip: Not reported
Affiliation Phone: Not reported

Map ID
Direction
Distance
Elevation

MAP FINDINGS

Site

Database(s)

EDR ID Number
EPA ID Number

TEXACO TRUCK STOP (FORMER) (Continued)

S102438820

Affiliation Type Desc: Regional Board Caseworker
Entity Name: ARMAN TOUMARI - LOS ANGELES RWQCB (REGION 4)
Entity Title: Not reported
Affiliation Address: 320 WEST 4TH STREET, SUITE 200
Affiliation City: LOS ANGELES
Affiliation State: CA
Affiliation Country: Not reported
Affiliation Zip: Not reported
Affiliation Phone: 2135766708

AZ307
North
1/4-1/2
0.380 mi.
2008 ft.

NORTHERN TRANSPORTATION CO.
LOS ANGELES, CA
Site 2 of 3 in cluster AZ

FUDS 1024904072
N/A

Relative:
Higher
Actual:
272 ft.

FUDS:
EPA Region: 09
Installation ID: CA99799FA44800
Congressional District Number: 34
Facility Name: NORTHERN TRANSPORTATION CO.
FUDS Number: J09CA7421
City: LOS ANGELES
State: CA
County: LOS ANGELES
Object ID: 5922
USACE District: Los Angeles District (SPL)
Status: Properties without projects
Current Owner: Not reported
EMS Map Link: <https://fudportal.usace.army.mil/ems/ems/inventory/map/map?id=63157>
Eligibility: Ineligible
Has Projects: No
NPL Status: Not Listed
Latitude: 34.049999999999898
Longitude: -118.238888889999

AZ308
North
1/4-1/2
0.381 mi.
2010 ft.

NORTHERN TRANSPORTATION CO.
LOS ANGELES, CA
Site 3 of 3 in cluster AZ

ENVIROSTOR S107736917
N/A

Relative:
Higher
Actual:
272 ft.

ENVIROSTOR:
Name: NORTHERN TRANSPORTATION CO.
Address: Not reported
City,State,Zip: LOS ANGELES, CA
Facility ID: 80001119
Status: Inactive - Needs Evaluation
Status Date: 07/01/2005
Site Code: Not reported
Site Type: Military Evaluation
Site Type Detailed: FUDS
Acres: Not reported
NPL: NO
Regulatory Agencies: SMBRP

Map ID
Direction
Distance
Elevation

MAP FINDINGS

Site

Database(s)

EDR ID Number
EPA ID Number

NORTHERN TRANSPORTATION CO. (Continued)

S107736917

Lead Agency: SMBRP
Program Manager: Not reported
Supervisor: Douglas Bautista
Division Branch: Cleanup Cypress
Assembly: 53
Senate: 24
Special Program: Not reported
Restricted Use: NO
Site Mgmt Req: NONE SPECIFIED
Funding: DERA
Latitude: 34.05
Longitude: -118.2388
APN: NONE SPECIFIED
Past Use: NONE SPECIFIED
Potential COC: NONE SPECIFIED
Confirmed COC: NONE SPECIFIED
Potential Description: NONE SPECIFIED
Alias Name: CA99799FA44800
Alias Type: Federal Facility ID
Alias Name: J09CA7421
Alias Type: INPR
Alias Name: 80001119
Alias Type: Envirostor ID Number

Completed Info:

Completed Area Name: PROJECT WIDE
Completed Sub Area Name: Not reported
Completed Document Type: Inventory Project Report (INPR)
Completed Date: 05/24/1999
Comments: Not reported

Future Area Name: Not reported
Future Sub Area Name: Not reported
Future Document Type: Not reported
Future Due Date: Not reported
Schedule Area Name: Not reported
Schedule Sub Area Name: Not reported
Schedule Document Type: Not reported
Schedule Due Date: Not reported
Schedule Revised Date: Not reported

309
South
1/4-1/2
0.381 mi.
2012 ft.

**PUREX CORP TURCO PRODS
INDUSTRIAL ST
LOS ANGELES, CA 90021**

**SEMS-ARCHIVE 1003878453
CAD980636146**

Relative:
Lower
Actual:
251 ft.

SEMS Archive:
Site ID: 0901785
EPA ID: CAD980636146
Name: PUREX CORP TURCO PRODS
Address: INDUSTRIAL ST
Address 2: Not reported
City,State,Zip: LOS ANGELES, CA 90021
Cong District: 25
FIPS Code: 06037
FF: N
NPL: Not on the NPL

Map ID
Direction
Distance
Elevation

MAP FINDINGS

Site

Database(s)

EDR ID Number
EPA ID Number

PUREX CORP TURCO PRODS (Continued)

1003878453

Non NPL Status: NFRAP-Site does not qualify for the NPL based on existing information

SEMS Archive Detail:

Region: 09
Site ID: 0901785
EPA ID: CAD980636146
Site Name: PUREX CORP TURCO PRODS
NPL: N
FF: N
OU: 00
Action Code: VS
Action Name: ARCH SITE
SEQ: 1
Start Date: Not reported
Finish Date: 1986-12-01 05:00:00
Qual: Not reported
Current Action Lead: EPA Perf In-Hse

Region: 09
Site ID: 0901785
EPA ID: CAD980636146
Site Name: PUREX CORP TURCO PRODS
NPL: N
FF: N
OU: 00
Action Code: DS
Action Name: DISCVRY
SEQ: 1
Start Date: 1981-06-01 04:00:00
Finish Date: 1981-06-01 04:00:00
Qual: Not reported
Current Action Lead: EPA Perf

Region: 09
Site ID: 0901785
EPA ID: CAD980636146
Site Name: PUREX CORP TURCO PRODS
NPL: N
FF: N
OU: 00
Action Code: PA
Action Name: PA
SEQ: 1
Start Date: 1984-05-01 05:00:00
Finish Date: 1986-12-01 05:00:00
Qual: N
Current Action Lead: St Perf

MAP FINDINGS

Map ID
 Direction
 Distance
 Elevation

Site

Database(s)

EDR ID Number
 EPA ID Number

AY310 **FORMER ACE PLATING**
WSW **719 TOWNE AVENUE**
1/4-1/2 **LOS ANGELES, CA 90021**
0.390 mi.
2060 ft. **Site 2 of 2 in cluster AY**

ENVIROSTOR **S105632824**
CPS-SLIC **N/A**
CHMIRS
CERS

Relative:
Lower
Actual:
250 ft.

ENVIROSTOR:
 Name: ACE PLATING CO., INC.
 Address: 719 TOWNE AVENUE
 City,State,Zip: LOS ANGELES, CA 90021
 Facility ID: 71002245
 Status: Inactive - Needs Evaluation
 Status Date: 05/09/2012
 Site Code: Not reported
 Site Type: Tiered Permit
 Site Type Detailed: Tiered Permit
 Acres: 0
 NPL: NO
 Regulatory Agencies: NONE SPECIFIED
 Lead Agency: NONE SPECIFIED
 Program Manager: Not reported
 Supervisor: Referred - Not Assigned
 Division Branch: Cleanup Chatsworth
 Assembly: 53
 Senate: 30
 Special Program: Not reported
 Restricted Use: NO
 Site Mgmt Req: NONE SPECIFIED
 Funding: Not reported
 Latitude: 34.03924
 Longitude: -118.2459
 APN: NONE SPECIFIED
 Past Use: NONE SPECIFIED
 Potential COC: NONE SPECIFIED
 Confirmed COC: NONE SPECIFIED
 Potential Description: NONE SPECIFIED
 Alias Name: CAD008514648
 Alias Type: EPA Identification Number
 Alias Name: 71002245
 Alias Type: Envirostor ID Number

Completed Info:
 Completed Area Name: Not reported
 Completed Sub Area Name: Not reported
 Completed Document Type: Not reported
 Completed Date: Not reported
 Comments: Not reported

Future Area Name: Not reported
 Future Sub Area Name: Not reported
 Future Document Type: Not reported
 Future Due Date: Not reported
 Schedule Area Name: Not reported
 Schedule Sub Area Name: Not reported
 Schedule Document Type: Not reported
 Schedule Due Date: Not reported
 Schedule Revised Date: Not reported

CPS-SLIC:

MAP FINDINGS

Site

Database(s)

EDR ID Number
 EPA ID Number

FORMER ACE PLATING (Continued)

S105632824

Name: FORMER ACE PLATING
 Address: 719 TOWNE AVENUE
 City,State,Zip: LOS ANGELES, CA 90021
 Region: STATE
Facility Status: Open - Site Assessment
 Status Date: 06/06/2013
 Global Id: T10000004814
 Lead Agency: LOS ANGELES RWQCB (REGION 4)
 Lead Agency Case Number: Not reported
 Latitude: 34.03924
 Longitude: -118.24591
 Case Type: Cleanup Program Site
 Case Worker: RV
 Local Agency: Not reported
 RB Case Number: 1290
 File Location: Regional Board
 Potential Media Affected: Aquifer used for drinking water supply, Contaminated Surface / Structure, Soil, Soil Vapor
 Potential Contaminants of Concern: Tetrachloroethylene (PCE), Trichloroethylene (TCE), Chromium, Chromium VI
 Site History: Plating operations started in the mid-1910s in the southwestern portion of the Site until 2005. Ace Plating owned and conducted plating related operations on the 11 contiguous parcels, specifically electrochemical coating of metal parts. Numerous assessments conducted at the site indicate that the soil is impacted with VOCs and metals. The soil vapor has been sampled throughout the Site with tetrachloroethene (PCE) concentrations at 5 feet below ground surface (bgs) ranging from 7.9 micrograms per liter (g/L) to 87 g/L. The soil vapor data is limited at depths greater than 30 feet bgs. At 60 feet bgs and below, PCE concentrations range from 39 g/L below the Assembly Room to 127 g/L offsite on Crocker Street. The lateral extent of shallow PCE greater than 12 g/L is only defined on the east side. The source of the PCE is unknown but slightly higher concentrations exist in the central portions of the Plating Rooms. Chromium concentrations ranged from 1.5 mg/kg to 4,300 mg/kg for total chromium and from 0.92 to 840 mg/kg for hexavalent chromium. The maximum concentrations were both collected from SSVW-2 at 1 foot bgs located in the alley between the Crocker Street and Towne Avenue buildings and is adjacent to the location of the former chromium tanks. Outside of the area impacted by the former chromium tanks, the maximum chromium concentration is 4200 mg/kg for total chromium and 94 mg/kg for hexavalent chromium at MW-1. Degreasers that contained PCE were utilized in Plating Rooms 1 and 2 from 1993 to 2001. The maximum PCE concentration is 0.150 mg/kg and was sampled 4 feet deep in the vicinity of the former nickel dip tank in Plating Room 2. Two groundwater monitoring wells have been installed. Hexavalent chromium was not detected above the laboratory detection limits in any of the groundwater samples collected. Tetrachloroethylene (PCE) and 1,1-dichloroethene are the only VOC detected in groundwater, with the maximum concentration detected in MW-3 at a concentration of 33 ug/L and 2.7 ug/L, respectively.

Click here to access the California GeoTracker records for this facility:

CHMIRS:
 Name: Not reported
 Address: 719 SO TOWNE

Map ID
Direction
Distance
Elevation

MAP FINDINGS

Site

Database(s)

EDR ID Number
EPA ID Number

FORMER ACE PLATING (Continued)

S105632824

City,State,Zip:	LOS ANGELES, CA
OES Incident Number:	351
OES notification:	Not reported
OES Date:	11/23/1994
OES Time:	06:35:17 AM
Date Completed:	Not reported
Property Use:	Not reported
Agency Id Number:	Not reported
Agency Incident Number:	Not reported
Time Notified:	Not reported
Time Completed:	Not reported
Surrounding Area:	Not reported
Estimated Temperature:	Not reported
Property Management:	Not reported
More Than Two Substances Involved?:	Not reported
Resp Agncy Personel # Of Decontaminated:	Not reported
Responding Agency Personel # Of Injuries:	Not reported
Responding Agency Personel # Of Fatalities:	Not reported
Others Number Of Decontaminated:	Not reported
Others Number Of Injuries:	Not reported
Others Number Of Fatalities:	Not reported
Vehicle Make/year:	Not reported
Vehicle License Number:	Not reported
Vehicle State:	Not reported
Vehicle Id Number:	Not reported
CA DOT PUC/ICC Number:	Not reported
Company Name:	Not reported
Reporting Officer Name/ID:	Not reported
Report Date:	Not reported
Facility Telephone:	Not reported
Waterway Involved:	YES
Waterway:	Not reported
Spill Site:	Not reported
Cleanup By:	discharger/county health
Containment:	Not reported
What Happened:	Not reported
Type:	CHEMICAL
Measure:	Not reported
Other:	Not reported
Date/Time:	Not reported
Year:	1994
Agency:	la cy fd
Incident Date:	11/23/94 0400
Admin Agency:	Not reported
Amount:	150 gal
Contained:	NO
Site Type:	Not reported
E Date:	Not reported
Substance:	stripping compound "B -9 nickel iron stripper"
Unknown:	Not reported
Substance #2:	Not reported
Substance #3:	Not reported
Evacuations:	NO
Number of Injuries:	NO
Number of Fatalities:	NO
#1 Pipeline:	Not reported
#2 Pipeline:	Not reported

Map ID
Direction
Distance
Elevation

MAP FINDINGS

Site

Database(s)

EDR ID Number
EPA ID Number

FORMER ACE PLATING (Continued)

S105632824

#3 Pipeline: Not reported
#1 Vessel >= 300 Tons: Not reported
#2 Vessel >= 300 Tons: Not reported
#3 Vessel >= 300 Tons: Not reported
Evacs: Not reported
Injuries: Not reported
Fataals: Not reported
Comments: Not reported
Description: heater in tank left on overnight - substance became overheated and meltetank causing small fire. drained into containment area -

CERS:

Name: FORMER ACE PLATING
Address: 719 TOWNE AVENUE
City,State,Zip: LOS ANGELES, CA 90021
Site ID: 244714
CERS ID: T10000004814
CERS Description: Cleanup Program Site

Affiliation:

Affiliation Type Desc: Regional Board Caseworker
Entity Name: RYAN VITUG - LOS ANGELES RWQCB (REGION 4)
Entity Title: Not reported
Affiliation Address: 320 West 4th St.
Affiliation City: LOS ANGELES
Affiliation State: CA
Affiliation Country: Not reported
Affiliation Zip: Not reported
Affiliation Phone: 2135766663

**BA311
NW
1/4-1/2
0.392 mi.
2071 ft.**

**BREITLING PROPERTY #1
322 LOS ANGELES
, CA 90013
Site 1 of 2 in cluster BA**

**HIST CORTESE S105022418
N/A**

**Relative:
Higher
Actual:
266 ft.**

HIST CORTESE:
edr_fname: Breitling Property #1
edr_fadd1: 322 LOS ANGELES
City,State,Zip: CA 90013
Region: CORTESE
Facility County Code: 19
Reg By: LTNKA
Reg Id: 3231

Map ID
 Direction
 Distance
 Elevation

MAP FINDINGS

Site

Database(s)

EDR ID Number
 EPA ID Number

AX312 **PARKER CENTER**
NNW **151 SAN PEDRO**
1/4-1/2 **LOS ANGELES, CA 90012**
0.398 mi.
2103 ft. **Site 2 of 2 in cluster AX**

HIST CORTESE **S101297231**
N/A

Relative: HIST CORTESE:
Higher edr_fname: PARKER CENTER
 edr_fadd1: 151 SAN PEDRO
Actual: City,State,Zip: LOS ANGELES, CA 90012
276 ft. Region: CORTESE
 Facility County Code: 19
 Reg By: LTNKA
 Reg Id: 900120352

BA313 **HOLLYWOOD GRAND PRIX**
NW **4274 & 4278 3RD ST.**
1/4-1/2 **LOS ANGELES, CA 90010**
0.408 mi.
2153 ft. **Site 2 of 2 in cluster BA**

LUST **S106517224**
Cortese **N/A**
CERS

Relative: LUST:
Higher Name: HOLLYWOOD GRAND PRIX
 Address: 4274 & 4278 3RD ST.
Actual: City,State,Zip: LOS ANGELES, CA 90010
269 ft. Lead Agency: LOS ANGELES RWQCB (REGION 4)
 Case Type: LUST Cleanup Site
 Geo Track: http://geotracker.waterboards.ca.gov/profile_report.asp?global_id=T0603739078
 Global Id: T0603739078
 Latitude: 34.0485237
 Longitude: -118.2447449
 Status: Completed - Case Closed
 Status Date: 06/26/2006
 Case Worker: WXT
 RB Case Number: 900100098
 Local Agency: LOS ANGELES, CITY OF
 File Location: Regional Board
 Local Case Number: 11345
 Potential Media Affect: Aquifer used for drinking water supply
 Potential Contaminants of Concern: Gasoline
 Site History: Not reported

LUST:
 Global Id: T0603739078
 Contact Type: Local Agency Caseworker
 Contact Name: TBD
 Organization Name: LOS ANGELES, CITY OF
 Address: 200 N. MAIN ST. RM. 970
 City: LOS ANGELES
 Email: Not reported
 Phone Number: 2134826528

Global Id: T0603739078
 Contact Type: Regional Board Caseworker
 Contact Name: WEIXING TONG
 Organization Name: LOS ANGELES RWQCB (REGION 4)
 Address: Not reported
 City: R4 UNKNOWN
 Email: wtong@waterboards.ca.gov
 Phone Number: Not reported

Map ID
Direction
Distance
Elevation

MAP FINDINGS

Site

Database(s)

EDR ID Number
EPA ID Number

HOLLYWOOD GRAND PRIX (Continued)

S106517224

LUST:

Global Id:	T0603739078
Action Type:	ENFORCEMENT
Date:	06/07/2004
Action:	Staff Letter
Global Id:	T0603739078
Action Type:	ENFORCEMENT
Date:	02/25/2004
Action:	Staff Letter
Global Id:	T0603739078
Action Type:	RESPONSE
Date:	02/07/2003
Action:	Other Report / Document
Global Id:	T0603739078
Action Type:	ENFORCEMENT
Date:	10/05/2005
Action:	Site Visit / Inspection / Sampling
Global Id:	T0603739078
Action Type:	ENFORCEMENT
Date:	05/31/2006
Action:	Notification - Preclosure
Global Id:	T0603739078
Action Type:	ENFORCEMENT
Date:	06/26/2006
Action:	Closure/No Further Action Letter
Global Id:	T0603739078
Action Type:	Other
Date:	08/30/1968
Action:	Leak Discovery
Global Id:	T0603739078
Action Type:	RESPONSE
Date:	05/21/2004
Action:	Well Installation Report
Global Id:	T0603739078
Action Type:	RESPONSE
Date:	07/15/2004
Action:	Monitoring Report - Quarterly
Global Id:	T0603739078
Action Type:	RESPONSE
Date:	06/06/2003
Action:	Preliminary Site Assessment Workplan
Global Id:	T0603739078
Action Type:	RESPONSE
Date:	08/19/2004
Action:	Well Installation Report
Global Id:	T0603739078

Map ID
Direction
Distance
Elevation

MAP FINDINGS

Site

Database(s)

EDR ID Number
EPA ID Number

HOLLYWOOD GRAND PRIX (Continued)

S106517224

Action Type:	Other
Date:	08/30/1968
Action:	Leak Stopped
Global Id:	T0603739078
Action Type:	RESPONSE
Date:	04/15/2005
Action:	Monitoring Report - Quarterly
Global Id:	T0603739078
Action Type:	RESPONSE
Date:	07/15/2005
Action:	Monitoring Report - Quarterly
Global Id:	T0603739078
Action Type:	REMEDIATION
Date:	08/30/1968
Action:	Not reported
Global Id:	T0603739078
Action Type:	RESPONSE
Date:	01/15/2006
Action:	Monitoring Report - Quarterly
Global Id:	T0603739078
Action Type:	RESPONSE
Date:	10/15/2005
Action:	Monitoring Report - Quarterly
Global Id:	T0603739078
Action Type:	Other
Date:	08/05/2002
Action:	Leak Reported
Global Id:	T0603739078
Action Type:	RESPONSE
Date:	04/15/2006
Action:	Monitoring Report - Quarterly
Global Id:	T0603739078
Action Type:	ENFORCEMENT
Date:	01/08/2003
Action:	Staff Letter
Global Id:	T0603739078
Action Type:	ENFORCEMENT
Date:	03/05/2003
Action:	Staff Letter
Global Id:	T0603739078
Action Type:	ENFORCEMENT
Date:	10/24/2002
Action:	Staff Letter
Global Id:	T0603739078
Action Type:	ENFORCEMENT
Date:	01/26/2003

Map ID
Direction
Distance
Elevation

MAP FINDINGS

Site

Database(s)

EDR ID Number
EPA ID Number

HOLLYWOOD GRAND PRIX (Continued)

S106517224

Action: Technical Correspondence / Assistance / Other
Global Id: T0603739078
Action Type: ENFORCEMENT
Date: 06/17/2003
Action: Staff Letter

LUST:

Global Id: T0603739078
Status: Open - Case Begin Date
Status Date: 08/05/2002

Global Id: T0603739078
Status: Open - Site Assessment
Status Date: 11/15/2002

Global Id: T0603739078
Status: Open - Verification Monitoring
Status Date: 10/29/2004

Global Id: T0603739078
Status: Completed - Case Closed
Status Date: 06/26/2006

LUST REG 4:

Region: 4
Regional Board: 04
County: Los Angeles
Facility Id: 900100098
Status: Preliminary site assessment workplan submitted
Substance: Gasoline
Substance Quantity: Not reported
Local Case No: 11345
Case Type: Undefined
Abatement Method Used at the Site: Not reported
Global ID: T0603739078
W Global ID: Not reported
Staff: WXT
Local Agency: 19050
Cross Street: OXFORD
Enforcement Type: DLSEL
Date Leak Discovered: 8/30/1968
Date Leak First Reported: 8/5/2002
Date Leak Record Entered: Not reported
Date Confirmation Began: Not reported
Date Leak Stopped: 8/30/1968
Date Case Last Changed on Database: Not reported
Date the Case was Closed: Not reported
How Leak Discovered: OM
How Leak Stopped: Close Tank
Cause of Leak: Corrosion
Leak Source: Tank
Operator: Not reported
Water System: Not reported
Well Name: Not reported

Map ID
Direction
Distance
Elevation

MAP FINDINGS

Site

Database(s)

EDR ID Number
EPA ID Number

HOLLYWOOD GRAND PRIX (Continued)

S106517224

Approx. Dist To Production Well (ft): Not reported
Source of Cleanup Funding: Tank
Preliminary Site Assessment Workplan Submitted: 6/9/2003
Preliminary Site Assessment Began: Not reported
Pollution Characterization Began: 11/15/2002
Remediation Plan Submitted: Not reported
Remedial Action Underway: Not reported
Post Remedial Action Monitoring Began: Not reported
Enforcement Action Date: Not reported
Historical Max MTBE Date: Not reported
Hist Max MTBE Conc in Groundwater: Not reported
Hist Max MTBE Conc in Soil: Not reported
Significant Interim Remedial Action Taken: Not reported
GW Qualifier: Not reported
Soil Qualifier: Not reported
Organization: Not reported
Owner Contact: Not reported
Responsible Party: YUN SANG KANG
RP Address: 570 W. CENTRAL AVE., SUITE A
Program: LUST
Lat/Long: 0 / 0
Local Agency Staff: Not reported
Beneficial Use: Not reported
Priority: Not reported
Cleanup Fund Id: Not reported
Suspended: Not reported
Assigned Name: Not reported
Summary: Not reported

CORTESE:

Name: HOLLYWOOD GRAND PRIX
Address: 4274 & 4278 3RD ST.
City,State,Zip: LOS ANGELES, CA 90010
Region: CORTESE
Envirostor Id: Not reported
Global ID: T0603739078
Site/Facility Type: LUST CLEANUP SITE
Cleanup Status: COMPLETED - CASE CLOSED
Status Date: Not reported
Site Code: Not reported
Latitude: Not reported
Longitude: Not reported
Owner: Not reported
Enf Type: Not reported
Swat R: Not reported
Flag: active
Order No: Not reported
Waste Discharge System No: Not reported
Effective Date: Not reported
Region 2: Not reported
WID Id: Not reported
Solid Waste Id No: Not reported
Waste Management Uit Name: Not reported
File Name: Active Open

CERS:

Map ID
 Direction
 Distance
 Elevation

MAP FINDINGS

Site

Database(s)

EDR ID Number
 EPA ID Number

HOLLYWOOD GRAND PRIX (Continued)

S106517224

Name: HOLLYWOOD GRAND PRIX
 Address: 4274 & 4278 3RD ST.
 City,State,Zip: LOS ANGELES, CA 90010
 Site ID: 232674
 CERS ID: T0603739078
 CERS Description: Leaking Underground Storage Tank Cleanup Site

Affiliation:

Affiliation Type Desc: Local Agency Caseworker
 Entity Name: TBD - LOS ANGELES, CITY OF
 Entity Title: Not reported
 Affiliation Address: 200 N. MAIN ST. RM. 970
 Affiliation City: LOS ANGELES
 Affiliation State: CA
 Affiliation Country: Not reported
 Affiliation Zip: Not reported
 Affiliation Phone: 2134826528

Affiliation Type Desc: Regional Board Caseworker
 Entity Name: WEIXING TONG - LOS ANGELES RWQCB (REGION 4)
 Entity Title: Not reported
 Affiliation Address: Not reported
 Affiliation City: R4 UNKNOWN
 Affiliation State: CA
 Affiliation Country: Not reported
 Affiliation Zip: Not reported
 Affiliation Phone: Not reported

314
North
1/4-1/2
0.410 mi.
2166 ft.

CATHEDRAL OF OUR LADY OF THE ANGELES
422 E TEMPLE STREET 412, 416, AND 422 E TEMPLE STREET; 537 B
LOS ANGELES, CA 90012

US BROWNFIELDS **1026004424**
FINDS **N/A**

Relative:
Higher
Actual:
271 ft.

US BROWNFIELDS:
 Name: CATHEDRAL OF OUR LADY OF THE ANGELES
 Address: 422 E TEMPLE STREET 412, 416, AND 422 E TEMPLE STREET; 537 BANNING STREET
 City,State,Zip: LOS ANGELES, CA 90012
 Recipient Name: State of California High-Speed Rail Authority
 Grant Type: Assessment
 Property Number: -
 Parcel size: 6.96
 Latitude: 34.050484
 Longitude: -118.236846
 HCM Label: -
 Map Scale: -
 Point of Reference: -
 Highlights: -
 Datum: -
 Acres Property ID: 239943
 IC Data Access: -
 Start Date: -
 Redev Completion Date: -
 Completed Date: -
 Acres Cleaned Up: -
 Cleanup Funding: -

Map ID
Direction
Distance
Elevation

MAP FINDINGS

Site

Database(s)

EDR ID Number
EPA ID Number

CATHEDRAL OF OUR LADY OF THE ANGELES (Continued)

1026004424

Cleanup Funding Source: -
Assessment Funding: 11615
Assessment Funding Source: EPA
Redevelopment Funding: -
Redev. Funding Source: -
Redev. Funding Entity Name: -
Redevelopment Start Date: -
Assessment Funding Entity: US EPA - Brownfields Assessment Cooperative Agreement
Cleanup Funding Entity: -
Grant Type: Hazardous
Accomplishment Type: Phase I Environmental Assessment
Accomplishment Count: Y
Cooperative Agreement Number: 99T61101
Start Date: 11/15/2018
Ownership Entity: -
Completion Date: 6/25/2019
Current Owner: -
Did Owner Change: -
Cleanup Required: U
Video Available: -
Photo Available: -
Institutional Controls Required: U
IC Category Proprietary Controls: -
IC Cat. Info. Devices: -
IC Cat. Gov. Controls: -
IC Cat. Enforcement Permit Tools: -
IC in place date: -
IC in place: -
State/tribal program date: -
State/tribal program ID: -
State/tribal NFA date: -
Air cleaned: -
Asbestos found: -
Asbestos cleaned: -
Controlled substance found: -
Controlled substance cleaned: -
Drinking water affected: -
Drinking water cleaned: -
Groundwater affected: -
Groundwater cleaned: -
Lead contaminant found: -
Lead cleaned up: -
No media affected: -
Unknown media affected: -
Other cleaned up: -
Other metals found: -
Other metals cleaned: -
Other contaminants found: -
Other contams found description: -
PAHs found: -
PAHs cleaned up: -
PCBs found: -
PCBs cleaned up: -
Petro products found: -
Petro products cleaned: -
Sediments found: -
Sediments cleaned: -

Map ID
Direction
Distance
Elevation

MAP FINDINGS

Site

Database(s)

EDR ID Number
EPA ID Number

CATHEDRAL OF OUR LADY OF THE ANGELES (Continued)

1026004424

Soil affected: -
Soil cleaned up: -
Surface water cleaned: -
VOCs found: -
VOCs cleaned: -
Cleanup other description: -
Num. of cleanup and re-dev. jobs: -
Past use greenspace acreage: -
Past use residential acreage: -
Surface Water: -
Past use commercial acreage: -
Past use industrial acreage: -
Future use greenspace acreage: -
Future use residential acreage: -
Future use commercial acreage: -
Future use industrial acreage: -
Superfund Fed. landowner flag: -
Arsenic cleaned up: -
Cadmium cleaned up: -
Chromium cleaned up: -
Copper cleaned up: -
Iron cleaned up: -
mercury cleaned up: -
Nickel Cleaned Up: -
No clean up: -
Pesticides cleaned up: -
Selenium cleaned up: -
SVOCs cleaned up: -
Unknown clean up: -
Arsenic contaminant found: -
Cadmium contaminant found: -
Chromium contaminant found: -
Copper contaminant found: -
Iron contaminant found: -
Mercury contaminant found: -
Nickel contaminant found: -
No contaminant found: -
Pesticides contaminant found: -
Selenium contaminant found: -
SVOCs contaminant found: -
Unknown contaminant found: -
Future Use: Multistory -
Media affected Bluiding Material: -
Media affected indoor air: -
Building material media cleaned up: -
Indoor air media cleaned up: -
Unknown media cleaned up: -
Past Use: Multistory -
Property Description: -
Below Poverty Number: -
Below Poverty Percent: -
Meidan Income: -
Meidan Income Number: -
Meidan Income Percent: -
Vacant Housing Number: -
Vacant Housing Percent: -
Unemployed Number: -

Map ID
 Direction
 Distance
 Elevation

MAP FINDINGS

Site

Database(s)

EDR ID Number
 EPA ID Number

CATHEDRAL OF OUR LADY OF THE ANGELES (Continued)

1026004424

Unemployed Percent: -

FINDS:

Registry ID: 110070629083

Click Here:

Environmental Interest/Information System:

US EPA Assessment, Cleanup and Redevelopment Exchange System (ACRES) is an federal online database for Brownfields Grantees to electronically submit data directly to EPA.

[Click this hyperlink](#) while viewing on your computer to access additional FINDS: detail in the EDR Site Report.

315
SSW
1/4-1/2
0.434 mi.
2293 ft.

THINK GREEN RECYCLE
740 MERCHANT ST
LOS ANGELES, CA 90021

SWRCY S125954923
N/A

Relative:
Lower
Actual:
249 ft.

SWRCY:
 Name: THINK GREEN RECYCLE
 Address: 740 MERCHANT ST
 City,State,Zip: LOS ANGELES, CA 90021
 Reg Id: Not reported
 Cert Id: RC296856.001
 Mailing Address: 3101 S Fairview St Ste 120
 Mailing City: Santa Ana
 Mailing State: CA
 Mailing Zip Code: 92704
 Website: Not reported
 Email: Not reported
 Phone Number: (949) 244-7726
 Rural: N
 Operation Begin Date: 03/02/2020
 Aluminium: Not reported
 Glass: Not reported
 Plastic: Not reported
 Bimetal: Not reported
 Hours of Operation: Mon - Fri 8:00 am - 4:00 pm; Sat - Sun 8:00 am - 2:00 pm
 Organization ID: Not reported
 Organization Name: Think Green Recycle

316
NNW
1/4-1/2
0.439 mi.
2318 ft.

LOS ANGELES TIMES
214 002ND ST E
LOS ANGELES, CA 90012

LUST S104406275
Cortese N/A
HIST CORTESE
CERS

Relative:
Higher
Actual:
276 ft.

LUST:
 Name: LOS ANGELES TIMES
 Address: 214 002ND ST E
 City,State,Zip: LOS ANGELES, CA 90012
 Lead Agency: LOS ANGELES RWQCB (REGION 4)
 Case Type: LUST Cleanup Site
 Geo Track: http://geotracker.waterboards.ca.gov/profile_report.asp?global_id=T0603700521

Map ID
Direction
Distance
Elevation

MAP FINDINGS

Site

Database(s)

EDR ID Number
EPA ID Number

LOS ANGELES TIMES (Continued)

S104406275

Global Id: T0603700521
Latitude: 34.0499191
Longitude: -118.2431941
Status: Completed - Case Closed
Status Date: 07/19/1996
Case Worker: YR
RB Case Number: 900120252
Local Agency: LOS ANGELES, CITY OF
File Location: Not reported
Local Case Number: Not reported
Potential Media Affect: Aquifer used for drinking water supply
Potential Contaminants of Concern: Gasoline
Site History: Not reported

LUST:

Global Id: T0603700521
Contact Type: Local Agency Caseworker
Contact Name: ELOY LUNA
Organization Name: LOS ANGELES, CITY OF
Address: 200 North Main Street, Suite 1780
City: LOS ANGELES
Email: eloy.luna@lacity.org
Phone Number: Not reported

Global Id: T0603700521
Contact Type: Regional Board Caseworker
Contact Name: YUE RONG
Organization Name: LOS ANGELES RWQCB (REGION 4)
Address: 320 W. 4TH ST., SUITE 200
City: Los Angeles
Email: yrong@waterboards.ca.gov
Phone Number: Not reported

LUST:

Global Id: T0603700521
Action Type: Other
Date: 10/19/1992
Action: Leak Reported

LUST:

Global Id: T0603700521
Status: Open - Case Begin Date
Status Date: 08/21/1992

Global Id: T0603700521
Status: Open - Site Assessment
Status Date: 08/21/1992

Global Id: T0603700521
Status: Completed - Case Closed
Status Date: 07/19/1996

LUST REG 4:

Region: 4
Regional Board: 04

Map ID
Direction
Distance
Elevation

MAP FINDINGS

Site

Database(s)

EDR ID Number
EPA ID Number

LOS ANGELES TIMES (Continued)

S104406275

County: Los Angeles
Facility Id: 900120252
Status: Case Closed
Substance: Gasoline
Substance Quantity: Not reported
Local Case No: Not reported
Case Type: Groundwater
Abatement Method Used at the Site: Not reported
Global ID: T0603700521
W Global ID: W0605100582
Staff: UNK
Local Agency: 19050
Cross Street: BROADWAY
Enforcement Type: Not reported
Date Leak Discovered: Not reported
Date Leak First Reported: 10/19/1992
Date Leak Record Entered: 11/4/1992
Date Confirmation Began: Not reported
Date Leak Stopped: Not reported
Date Case Last Changed on Database: 11/10/1992
Date the Case was Closed: 7/19/1996
How Leak Discovered: Not reported
How Leak Stopped: Not reported
Cause of Leak: UNK
Leak Source: UNK
Operator: OLD CASE #111092-01
Water System: YMCA CAMP OF LOS ANGELES 2
Well Name: Not reported
Approx. Dist To Production Well (ft): 2218.0336620359892245006855142
Source of Cleanup Funding: UNK
Preliminary Site Assessment Workplan Submitted: Not reported
Preliminary Site Assessment Began: Not reported
Pollution Characterization Began: 8/21/1992
Remediation Plan Submitted: Not reported
Remedial Action Underway: Not reported
Post Remedial Action Monitoring Began: Not reported
Enforcement Action Date: Not reported
Historical Max MTBE Date: Not reported
Hist Max MTBE Conc in Groundwater: Not reported
Hist Max MTBE Conc in Soil: Not reported
Significant Interim Remedial Action Taken: Not reported
GW Qualifier: Not reported
Soil Qualifier: Not reported
Organization: Not reported
Owner Contact: Not reported
Responsible Party: LOS ANGELES TIMES
RP Address: 145 S SPRING ST, 9TH FL, SAFETY DEPT, LA CA 90053
Program: LUST
Lat/Long: 34.0499191 / -1
Local Agency Staff: PEJ
Beneficial Use: Not reported
Priority: Not reported
Cleanup Fund Id: Not reported
Suspended: Not reported
Assigned Name: 2600582-001GEN
Summary: Not reported

Map ID
Direction
Distance
Elevation

MAP FINDINGS

Site

Database(s)

EDR ID Number
EPA ID Number

LOS ANGELES TIMES (Continued)

S104406275

CORTESE:

Name: LOS ANGELES TIMES
Address: 214 002ND ST E
City,State,Zip: LOS ANGELES, CA 90012
Region: CORTESE
Envirostor Id: Not reported
Global ID: T0603700521
Site/Facility Type: LUST CLEANUP SITE
Cleanup Status: COMPLETED - CASE CLOSED
Status Date: Not reported
Site Code: Not reported
Latitude: Not reported
Longitude: Not reported
Owner: Not reported
Enf Type: Not reported
Swat R: Not reported
Flag: active
Order No: Not reported
Waste Discharge System No: Not reported
Effective Date: Not reported
Region 2: Not reported
WID Id: Not reported
Solid Waste Id No: Not reported
Waste Management Uit Name: Not reported
File Name: Active Open

HIST CORTESE:

edr_fname: LOS ANGELES TIMES
edr_fadd1: 214 002ND
City,State,Zip: LOS ANGELES, CA
Region: CORTESE
Facility County Code: 19
Reg By: LTNKA
Reg Id: 900120252

CERS:

Name: LOS ANGELES TIMES
Address: 214 002ND ST E
City,State,Zip: LOS ANGELES, CA 90012
Site ID: 249576
CERS ID: T0603700521
CERS Description: Leaking Underground Storage Tank Cleanup Site

Affiliation:

Affiliation Type Desc: Local Agency Caseworker
Entity Name: ELOY LUNA - LOS ANGELES, CITY OF
Entity Title: Not reported
Affiliation Address: 200 North Main Street, Suite 1780
Affiliation City: LOS ANGELES
Affiliation State: CA
Affiliation Country: Not reported
Affiliation Zip: Not reported
Affiliation Phone: Not reported

Affiliation Type Desc: Regional Board Caseworker
Entity Name: YUE RONG - LOS ANGELES RWQCB (REGION 4)

Map ID
Direction
Distance
Elevation

MAP FINDINGS

Site

Database(s)

EDR ID Number
EPA ID Number

LOS ANGELES TIMES (Continued)

S104406275

Entity Title: Not reported
Affiliation Address: 320 W. 4TH ST., SUITE 200
Affiliation City: Los Angeles
Affiliation State: CA
Affiliation Country: Not reported
Affiliation Zip: Not reported
Affiliation Phone: Not reported

317
North
1/4-1/2
0.456 mi.
2406 ft.

VETERANS AFFAIRS OUTPATIENT CL
351 TEMPLE ST E
LOS ANGELES, CA 90012

LUST
Cortese
HIST CORTESE
CERS
S102590721
N/A

Relative:
Higher
Actual:
272 ft.

LUST:
Name: VETERANS AFFAIRS OUTPATIENT CL
Address: 351 TEMPLE ST E
City,State,Zip: LOS ANGELES, CA 90012
Lead Agency: LOS ANGELES RWQCB (REGION 4)
Case Type: LUST Cleanup Site
Geo Track: http://geotracker.waterboards.ca.gov/profile_report.asp?global_id=T0603700522
Global Id: T0603700522
Latitude: 34.052593
Longitude: -118.238661
Status: Completed - Case Closed
Status Date: 07/30/1997
Case Worker: AS
RB Case Number: 900120261
Local Agency: LOS ANGELES, CITY OF
File Location: Not reported
Local Case Number: Not reported
Potential Media Affect: Aquifer used for drinking water supply
Potential Contaminants of Concern: Gasoline
Site History: Not reported

LUST:
Global Id: T0603700522
Contact Type: Regional Board Caseworker
Contact Name: ADNAN SIDDIQUI
Organization Name: LOS ANGELES RWQCB (REGION 4)
Address: 320 W. 4TH ST., SUITE 200
City: LOS ANGELES
Email: asiddiqui@waterboards.ca.gov
Phone Number: Not reported

Global Id: T0603700522
Contact Type: Local Agency Caseworker
Contact Name: ELOY LUNA
Organization Name: LOS ANGELES, CITY OF
Address: 200 North Main Street, Suite 1780
City: LOS ANGELES
Email: eloy.luna@lacity.org
Phone Number: Not reported

LUST:
Global Id: T0603700522
Action Type: Other

Map ID
Direction
Distance
Elevation

MAP FINDINGS

Site

Database(s)

EDR ID Number
EPA ID Number

VETERANS AFFAIRS OUTPATIENT CL (Continued)

S102590721

Date: 06/22/1984
Action: Leak Discovery

Global Id: T0603700522
Action Type: Other
Date: 07/01/1985
Action: Leak Reported

LUST:

Global Id: T0603700522
Status: Open - Case Begin Date
Status Date: 06/22/1984

Global Id: T0603700522
Status: Open - Site Assessment
Status Date: 03/03/1989

Global Id: T0603700522
Status: Completed - Case Closed
Status Date: 07/30/1997

LUST REG 4:

Region: 4
Regional Board: 04
County: Los Angeles
Facility Id: 900120261
Status: Case Closed
Substance: Gasoline
Substance Quantity: Not reported
Local Case No: Not reported
Case Type: Groundwater
Abatement Method Used at the Site: Not reported
Global ID: T0603700522
W Global ID: W0605100649
Staff: AS
Local Agency: 19050
Cross Street: ALAMEDA ST
Enforcement Type: Not reported
Date Leak Discovered: 6/22/1984
Date Leak First Reported: 7/1/1985
Date Leak Record Entered: Not reported
Date Confirmation Began: Not reported
Date Leak Stopped: Not reported
Date Case Last Changed on Database: 7/17/1997
Date the Case was Closed: 7/30/1997
How Leak Discovered: Subsurface Monitoring
How Leak Stopped: Not reported
Cause of Leak: UNK
Leak Source: UNK
Operator: OLD CASE #030389-03
Water System: DAVE GRIFFITH L A D W P
Well Name: Not reported
Approx. Dist To Production Well (ft): 3324.3629614242763923333342148
Source of Cleanup Funding: UNK
Preliminary Site Assessment Workplan Submitted: Not reported

Map ID
Direction
Distance
Elevation

MAP FINDINGS

Site

Database(s)

EDR ID Number
EPA ID Number

VETERANS AFFAIRS OUTPATIENT CL (Continued)

S102590721

Preliminary Site Assessment Began: Not reported
Pollution Characterization Began: 3/3/1989
Remediation Plan Submitted: Not reported
Remedial Action Underway: Not reported
Post Remedial Action Monitoring Began: Not reported
Enforcement Action Date: Not reported
Historical Max MTBE Date: Not reported
Hist Max MTBE Conc in Groundwater: Not reported
Hist Max MTBE Conc in Soil: Not reported
Significant Interim Remedial Action Taken: Not reported

GW Qualifier: Not reported
Soil Qualifier: Not reported
Organization: Not reported
Owner Contact: Not reported
Responsible Party: VETERANS AFFAIRS OUTPATIENT CL
RP Address: 351 TEMPLE ST E, LOS ANGELES 90012
Program: LUST
Lat/Long: 34.0518249 / -1
Local Agency Staff: PEJ
Beneficial Use: Not reported
Priority: Not reported
Cleanup Fund Id: Not reported
Suspended: Not reported
Assigned Name: 2600649-001GEN
Summary: SUBSURFACE INVESTIGATION DONE TO DETERMINE LOCATION OF POSSIBLE
FORMER GAS UGT. SOIL AND GROUNDWATER CONTAMINATION WAS FOUND. NEW
CONSTRUCTION HAS PROBABLY CHANGED THIS AREA CONSIDERABLY. ONLY RPT
DATED 7-1-85.

CORTESE:

Name: VETERANS AFFAIRS OUTPATIENT CL
Address: 351 TEMPLE ST E
City,State,Zip: LOS ANGELES, CA 90012
Region: CORTESE
Envirostor Id: Not reported
Global ID: T0603700522
Site/Facility Type: LUST CLEANUP SITE
Cleanup Status: COMPLETED - CASE CLOSED
Status Date: Not reported
Site Code: Not reported
Latitude: Not reported
Longitude: Not reported
Owner: Not reported
Enf Type: Not reported
Swat R: Not reported
Flag: active
Order No: Not reported
Waste Discharge System No: Not reported
Effective Date: Not reported
Region 2: Not reported
WID Id: Not reported
Solid Waste Id No: Not reported
Waste Management Uit Name: Not reported
File Name: Active Open

HIST CORTESE:

Map ID
Direction
Distance
Elevation

MAP FINDINGS

Site

Database(s)

EDR ID Number
EPA ID Number

VETERANS AFFAIRS OUTPATIENT CL (Continued)

S102590721

edr_fname: VETERANS AFFAIRS OUTPATIE
edr_fadd1: 351 TEMPLE
City,State,Zip: LOS ANGELES, CA 90012
Region: CORTESE
Facility County Code: 19
Reg By: LTNKA
Reg Id: 900120261

CERS:

Name: VETERANS AFFAIRS OUTPATIENT CL
Address: 351 TEMPLE ST E
City,State,Zip: LOS ANGELES, CA 90012
Site ID: 194358
CERS ID: T0603700522
CERS Description: Leaking Underground Storage Tank Cleanup Site

Affiliation:

Affiliation Type Desc: Local Agency Caseworker
Entity Name: ELOY LUNA - LOS ANGELES, CITY OF
Entity Title: Not reported
Affiliation Address: 200 North Main Street, Suite 1780
Affiliation City: LOS ANGELES
Affiliation State: CA
Affiliation Country: Not reported
Affiliation Zip: Not reported
Affiliation Phone: Not reported

Affiliation Type Desc: Regional Board Caseworker
Entity Name: ADNAN SIDDIQUI - LOS ANGELES RWQCB (REGION 4)
Entity Title: Not reported
Affiliation Address: 320 W. 4TH ST., SUITE 200
Affiliation City: LOS ANGELES
Affiliation State: CA
Affiliation Country: Not reported
Affiliation Zip: Not reported
Affiliation Phone: Not reported

318 **EXLEY EXPRESS**
SE **634 S MATEO ST**
1/4-1/2 **LOS ANGELES, CA 90021**
0.464 mi.
2449 ft.

SEMS-ARCHIVE **1003878819**
CAD981161078

Relative: SEMS Archive:
Lower Site ID: 0902262
EPA ID: CAD981161078
Actual: Name: EXLEY EXPRESS
251 ft. Address: 634 S MATEO ST
Address 2: Not reported
City,State,Zip: LOS ANGELES, CA 90021
Cong District: 25
FIPS Code: 06037
FF: N
NPL: Not on the NPL
Non NPL Status: NFRAP-Site does not qualify for the NPL based on existing information

SEMS Archive Detail:

Map ID
Direction
Distance
Elevation

MAP FINDINGS

Site

Database(s)

EDR ID Number
EPA ID Number

EXLEY EXPRESS (Continued)

1003878819

Region: 09
Site ID: 0902262
EPA ID: CAD981161078
Site Name: EXLEY EXPRESS
NPL: N
FF: N
OU: 00
Action Code: VS
Action Name: ARCH SITE
SEQ: 1
Start Date: Not reported
Finish Date: 1989-01-18 05:00:00
Qual: Not reported
Current Action Lead: EPA Perf In-Hse

Region: 09
Site ID: 0902262
EPA ID: CAD981161078
Site Name: EXLEY EXPRESS
NPL: N
FF: N
OU: 00
Action Code: PA
Action Name: PA
SEQ: 1
Start Date: Not reported
Finish Date: 1989-01-18 05:00:00
Qual: N
Current Action Lead: EPA Perf

Region: 09
Site ID: 0902262
EPA ID: CAD981161078
Site Name: EXLEY EXPRESS
NPL: N
FF: N
OU: 00
Action Code: PA
Action Name: PA
SEQ: 2
Start Date: 1985-09-01 05:00:00
Finish Date: 1986-02-01 05:00:00
Qual: L
Current Action Lead: St Perf

Region: 09
Site ID: 0902262
EPA ID: CAD981161078
Site Name: EXLEY EXPRESS
NPL: N
FF: N
OU: 00
Action Code: DS
Action Name: DISCVRY
SEQ: 1
Start Date: 1985-11-01 06:00:00
Finish Date: 1985-11-01 06:00:00

Map ID
 Direction
 Distance
 Elevation

MAP FINDINGS

Site

Database(s)

EDR ID Number
 EPA ID Number

EXLEY EXPRESS (Continued)

1003878819

Qual: Not reported
 Current Action Lead: St Perf

319
ESE
1/4-1/2
0.467 mi.
2465 ft.

ST. MAINT. SERVICE YARD
1451 6TH ST E
LOS ANGELES, CA 90021

LUST **S104773299**
Cortese **N/A**
CERS

Relative:
Lower

LUST:

Actual:
252 ft.

Name: ST. MAINT. SERVICE YARD
 Address: 1451 6TH ST E
 City,State,Zip: LOS ANGELES, CA 90021
 Lead Agency: LOS ANGELES, CITY OF
 Case Type: LUST Cleanup Site
 Geo Track: http://geotracker.waterboards.ca.gov/profile_report.asp?global_id=T0603793035
 Global Id: T0603793035
 Latitude: 34.0384052
 Longitude: -118.2313177
 Status: Completed - Case Closed
 Status Date: 01/09/2001
 Case Worker: WR
 RB Case Number: 900210152
 Local Agency: LOS ANGELES, CITY OF
 File Location: Not reported
 Local Case Number: Not reported
 Potential Media Affect: Soil
 Potential Contaminants of Concern: Aviation
 Site History: Not reported

LUST:

Global Id: T0603793035
 Contact Type: Local Agency Caseworker
 Contact Name: TBD
 Organization Name: LOS ANGELES, CITY OF
 Address: 200 N. MAIN ST. RM. 970
 City: LOS ANGELES
 Email: Not reported
 Phone Number: 2134826528

Global Id: T0603793035
 Contact Type: Regional Board Caseworker
 Contact Name: YUE RONG
 Organization Name: LOS ANGELES RWQCB (REGION 4)
 Address: 320 W. 4TH ST., SUITE 200
 City: Los Angeles
 Email: yrong@waterboards.ca.gov
 Phone Number: Not reported

LUST:

Global Id: T0603793035
 Action Type: Other
 Date: 07/29/1999
 Action: Leak Discovery

Global Id: T0603793035
 Action Type: Other

Map ID
Direction
Distance
Elevation

MAP FINDINGS

Site

Database(s)

EDR ID Number
EPA ID Number

ST. MAINT. SERVICE YARD (Continued)

S104773299

Date: 10/07/1999
Action: Leak Reported

LUST:

Global Id: T0603793035
Status: Open - Case Begin Date
Status Date: 07/29/1999

Global Id: T0603793035
Status: Open - Site Assessment
Status Date: 10/07/1999

Global Id: T0603793035
Status: Completed - Case Closed
Status Date: 01/09/2001

LUST REG 4:

Region: 4
Regional Board: 04
County: Los Angeles
Facility Id: 900210152
Status: Leak being confirmed
Substance: 1
Substance Quantity: Not reported
Local Case No: Not reported
Case Type: Soil
Abatement Method Used at the Site: Not reported
Global ID: T0603793035
W Global ID: Not reported
Staff: UNK
Local Agency: 19050
Cross Street: SANTA FE AVE
Enforcement Type: Not reported
Date Leak Discovered: 7/29/1999
Date Leak First Reported: 10/7/1999
Date Leak Record Entered: Not reported
Date Confirmation Began: 10/7/1999
Date Leak Stopped: Not reported
Date Case Last Changed on Database: 10/7/1999
Date the Case was Closed: Not reported
How Leak Discovered: Repair Tank
How Leak Stopped: Not reported
Cause of Leak: UNK
Leak Source: Not reported
Operator: Not reported
Water System: Not reported
Well Name: Not reported
Approx. Dist To Production Well (ft): 6219.8371978486979817885142349
Source of Cleanup Funding: Not reported
Preliminary Site Assessment Workplan Submitted: Not reported
Preliminary Site Assessment Began: Not reported
Pollution Characterization Began: Not reported
Remediation Plan Submitted: Not reported
Remedial Action Underway: Not reported
Post Remedial Action Monitoring Began: Not reported

Map ID
Direction
Distance
Elevation

MAP FINDINGS

Site

Database(s)

EDR ID Number
EPA ID Number

ST. MAINT. SERVICE YARD (Continued)

S104773299

Enforcement Action Date: Not reported
Historical Max MTBE Date: Not reported
Hist Max MTBE Conc in Groundwater: Not reported
Hist Max MTBE Conc in Soil: Not reported
Significant Interim Remedial Action Taken: Not reported
GW Qualifier: Not reported
Soil Qualifier: Not reported
Organization: Not reported
Owner Contact: Not reported
Responsible Party: CITY OF LOS ANGELES
RP Address: 419 S. SPRING ST., 12TH FL, LOS ANGELES, CA 90013
Program: LUST
Lat/Long: 34.038514 / -1
Local Agency Staff: PEJ
Beneficial Use: Not reported
Priority: Not reported
Cleanup Fund Id: Not reported
Suspended: Not reported
Assigned Name: Not reported
Summary: Not reported

CORTESE:

Name: ST. MAINT. SERVICE YARD
Address: 1451 6TH ST E
City,State,Zip: LOS ANGELES, CA 90021
Region: CORTESE
Envirostor Id: Not reported
Global ID: T0603793035
Site/Facility Type: LUST CLEANUP SITE
Cleanup Status: COMPLETED - CASE CLOSED
Status Date: Not reported
Site Code: Not reported
Latitude: Not reported
Longitude: Not reported
Owner: Not reported
Enf Type: Not reported
Swat R: Not reported
Flag: active
Order No: Not reported
Waste Discharge System No: Not reported
Effective Date: Not reported
Region 2: Not reported
WID Id: Not reported
Solid Waste Id No: Not reported
Waste Management Uit Name: Not reported
File Name: Active Open

CERS:

Name: ST. MAINT. SERVICE YARD
Address: 1451 6TH ST E
City,State,Zip: LOS ANGELES, CA 90021
Site ID: 236242
CERS ID: T0603793035
CERS Description: Leaking Underground Storage Tank Cleanup Site

Affiliation:

Affiliation Type Desc: Local Agency Caseworker

Map ID
 Direction
 Distance
 Elevation

MAP FINDINGS

Site

Database(s)

EDR ID Number
 EPA ID Number

ST. MAINT. SERVICE YARD (Continued)

S104773299

Entity Name: TBD - LOS ANGELES, CITY OF
 Entity Title: Not reported
 Affiliation Address: 200 N. MAIN ST. RM. 970
 Affiliation City: LOS ANGELES
 Affiliation State: CA
 Affiliation Country: Not reported
 Affiliation Zip: Not reported
 Affiliation Phone: 2134826528

Affiliation Type Desc: Regional Board Caseworker
 Entity Name: YUE RONG - LOS ANGELES RWQCB (REGION 4)
 Entity Title: Not reported
 Affiliation Address: 320 W. 4TH ST., SUITE 200
 Affiliation City: Los Angeles
 Affiliation State: CA
 Affiliation Country: Not reported
 Affiliation Zip: Not reported
 Affiliation Phone: Not reported

BB320
 South
 1/4-1/2
 0.470 mi.
 2484 ft.

SO CAL GAS/LA-ALAMEDA MGP
725 CHANNING STREET
LOS ANGELES, CA 90021

EDR MGP 1008407708
N/A

Site 1 of 4 in cluster BB

Relative:
Lower
Actual:
249 ft.

Manufactured Gas Plants:

Site located at 725 Channing Street, Los Angeles, California, approximately 2.5 acres. From 1887 until 1906 an oil gas plant was operated at site. MGP may have been converted to a natural gas storage site in approximately 1906. Records indicate that MMGP equipment may have been removed by 1930. Site is currently used as a Greyhound Bus parking lot.

BB321
 South
 1/4-1/2
 0.470 mi.
 2484 ft.

SOUTHLAND PALLET
725 CHANNING ST
LOS ANGELES, CA 90021

ENVIROSTOR S101584054
VCP N/A
SWEEPS UST
CA FID UST
NPDES

Site 2 of 4 in cluster BB

Relative:
Lower
Actual:
249 ft.

ENVIROSTOR:
 Name: SO CAL GAS/LA-ALAMEDA MGP
 Address: 725 CHANNING STREET
 City,State,Zip: LOS ANGELES, CA 90021
 Facility ID: 19490227
 Status: Certified
 Status Date: 06/24/2014
 Site Code: 301066
 Site Type: Voluntary Cleanup
 Site Type Detailed: Voluntary Cleanup
 Acres: 2.5
 NPL: NO
 Regulatory Agencies: SMBRP
 Lead Agency: SMBRP
 Program Manager: Not reported
 Supervisor: Javier Hinojosa
 Division Branch: Cleanup Chatsworth
 Assembly: 53

Map ID
Direction
Distance
Elevation

MAP FINDINGS

Site

Database(s)

EDR ID Number
EPA ID Number

SOUTHLAND PALLET (Continued)

S101584054

Senate: 24
Special Program: Voluntary Cleanup Program
Restricted Use: NO
Site Mgmt Req: NONE SPECIFIED
Funding: Responsible Party
Latitude: 34.03432
Longitude: -118.2380
APN: NONE SPECIFIED
Past Use: MANUFACTURED GAS PLANT
Potential COC: * ORGANIC MONOMER WASTE, INCLUDING UNREACTED RESINS * OTHER ORGANIC SOLIDS * CONTAMINATED SOIL * UNSPECIFIED SLUDGE WASTE * POLYMERIC RESIN WASTE * UNSPECIFIED ORGANIC LIQUID MIXTURE * SULFUR SLUDGE Arsenic Lead Cyanide (free Polynuclear aromatic hydrocarbons (PAHs)
Confirmed COC: Not reported
Potential Description: OTH, SOIL
Alias Name: ALAMEDA MANUFACTURED GAS PLANT
Alias Type: Alternate Name
Alias Name: CONSUMERS GAS, LIGHT, HEAT AND POWER CO.
Alias Type: Alternate Name
Alias Name: KELCO OIL & PROPANE GAS STATION
Alias Type: Alternate Name
Alias Name: LA MANUFACTURED GAS PLANT/ALAMEDA STREET
Alias Type: Alternate Name
Alias Name: LOS ANGELES GAS AND ELECTRIC CO
Alias Type: Alternate Name
Alias Name: LOS ANGELES LIGHTING CO.
Alias Type: Alternate Name
Alias Name: LOS ANGELES TOWNE GAS PLANT/ALAMEDA ST
Alias Type: Alternate Name
Alias Name: SOUTHERN CALIFORNIA GAS
Alias Type: Alternate Name
Alias Name: SOUTHERN CALIFORNIA GAS - LA MGP/ALAMEDA
Alias Type: Alternate Name
Alias Name: SOUTHERN CALIFORNIA GAS COMPANY
Alias Type: Alternate Name
Alias Name: UNITED CRATES COMPANY
Alias Type: Alternate Name
Alias Name: 110033615675
Alias Type: EPA (FRS #)
Alias Name: 301066
Alias Type: Project Code (Site Code)
Alias Name: 19490227
Alias Type: Envirostor ID Number

Completed Info:

Completed Area Name: PROJECT WIDE
Completed Sub Area Name: Not reported
Completed Document Type: Removal Action Workplan
Completed Date: 12/04/2002
Comments: Removal Action Workplan Approved

Completed Area Name: PROJECT WIDE
Completed Sub Area Name: Not reported
Completed Document Type: Preliminary Endangerment Assessment Report
Completed Date: 12/31/2002
Comments: DTSC approved site characterization activities in December 2002. Contaminants of concern included PAH's & BTEX. A RAW involving excavation will be implemented for the Site.

Map ID
Direction
Distance
Elevation

MAP FINDINGS

Site

Database(s)

EDR ID Number
EPA ID Number

SOUTHLAND PALLET (Continued)

S101584054

Completed Area Name: PROJECT WIDE
Completed Sub Area Name: Not reported
Completed Document Type: Preliminary Endangerment Assessment Report
Completed Date: 05/20/1993
Comments: The Department completed review of the PEA. A Manufactured Gas Plant (MGP) was operated at the site in the late 1800s and early 1900s. Gas was produced from crude oil for distribution in the site area. Several companies operated at the site. In 1909, the site was owned by the Los Angeles Gas and Electric Corp., which merged with the Southern California Gas Company in 1937. SoCalGas owned the property until 1976, and sold to the current owners. The MGP was dismantled sometime before 1906. The byproducts from the manufactured gas operation were tars, oils, sludges, and lampblack. Elevated levels of polycyclic aromatic hydro- carbons (PAH), heavy metals such as lead and arsenic and cyanides were found at the site. The PEA concluded that there was contamination at the site above screening values. Therefore, the Department recommended that further investigation or assessment at the site was necessary.

Completed Area Name: PROJECT WIDE
Completed Sub Area Name: Not reported
Completed Document Type: Site Screening
Completed Date: 04/08/1992
Comments: Not reported

Completed Area Name: PROJECT WIDE
Completed Sub Area Name: Not reported
Completed Document Type: Removal Action Workplan
Completed Date: 05/05/2004
Comments: SRAW approved.

Completed Area Name: PROJECT WIDE
Completed Sub Area Name: Not reported
Completed Document Type: Fieldwork
Completed Date: 03/06/2007
Comments: Field work was accomplished.

Completed Area Name: PROJECT WIDE
Completed Sub Area Name: Not reported
Completed Document Type: Technical Workplan
Completed Date: 02/22/2007
Comments: Additional Soil Gas investigation was implemented on the site.

Completed Area Name: PROJECT WIDE
Completed Sub Area Name: Not reported
Completed Document Type: Site Characterization Report
Completed Date: 03/01/2007
Comments: Results were evaluated and approved by DTSC TOX, Geologist & PM.

Completed Area Name: Onsite
Completed Sub Area Name: Not reported
Completed Document Type: Removal Action Completion Report
Completed Date: 10/17/2008
Comments: Closure report approved.

Completed Area Name: Off-Site
Completed Sub Area Name: Not reported

Map ID
Direction
Distance
Elevation

MAP FINDINGS

Site

Database(s)

EDR ID Number
EPA ID Number

SOUTHLAND PALLET (Continued)

S101584054

Completed Document Type: Technical Workplan
Completed Date: 08/11/2010
Comments: Workplan approved.

Completed Area Name: Off-Site
Completed Sub Area Name: Not reported
Completed Document Type: Remedial Investigation Report
Completed Date: 12/21/2012
Comments: Report was approved.

Completed Area Name: Off-Site
Completed Sub Area Name: Not reported
Completed Document Type: Removal Action Completion Report
Completed Date: 06/27/2014
Comments: RACR Approved

Completed Area Name: Off-Site
Completed Sub Area Name: Not reported
Completed Document Type: Removal Action Workplan
Completed Date: 01/28/2013
Comments: Not reported

Completed Area Name: PROJECT WIDE
Completed Sub Area Name: Not reported
Completed Document Type: Fieldwork
Completed Date: 01/06/2014
Comments: During the site visit I observed that contractors for the Gas Co. had completed the excavation of lamp black along the western/southern corner property boundary and were in the process of restoring the planters and parking lot spaces.

Completed Area Name: PROJECT WIDE
Completed Sub Area Name: Not reported
Completed Document Type: Voluntary Cleanup Agreement
Completed Date: 04/26/2001
Comments: Not reported

Completed Area Name: PROJECT WIDE
Completed Sub Area Name: Not reported
Completed Document Type: CEQA - Initial Study/ Neg. Declaration
Completed Date: 03/18/2003
Comments: Special Initial Study, Negative Declaration, and De Minimis Impact Finding were prepared and made available for public review. No verbal or written comments were received. DTSC approved the CEQA documents on 3/18/2003. DTSC approved RAW on 3/18/03. Proposed removal activities consists of removing approximately 615 cubic yards of contaminated soil. Chemicals of potential concern previously identified in the soil include the following: Lampslack, PAH's, and BTEX. Removal Activities are anticipated to last approximately 30 days.

Completed Area Name: Onsite
Completed Sub Area Name: Not reported
Completed Document Type: Certification
Completed Date: 01/06/2009
Comments: site was certified.

Map ID
Direction
Distance
Elevation

MAP FINDINGS

Site

Database(s)

EDR ID Number
EPA ID Number

SOUTHLAND PALLET (Continued)

S101584054

Completed Area Name: PROJECT WIDE
Completed Sub Area Name: Not reported
Completed Document Type: Annual Oversight Cost Estimate
Completed Date: 09/24/2013
Comments: Letter sent out

Future Area Name: Not reported
Future Sub Area Name: Not reported
Future Document Type: Not reported
Future Due Date: Not reported
Schedule Area Name: Not reported
Schedule Sub Area Name: Not reported
Schedule Document Type: Not reported
Schedule Due Date: Not reported
Schedule Revised Date: Not reported

VCP:

Name: SO CAL GAS/LA-ALAMEDA MGP
Address: 725 CHANNING STREET
City,State,Zip: LOS ANGELES, CA 90021
Facility ID: 19490227
Site Type: Voluntary Cleanup
Site Type Detail: Voluntary Cleanup
Site Mgmt. Req.: NONE SPECIFIED
Acres: 2.5
National Priorities List: NO
Cleanup Oversight Agencies: SMBRP
Lead Agency: SMBRP
Lead Agency Description: DTSC - Site Cleanup Program
Project Manager: Not reported
Supervisor: Javier Hinojosa
Division Branch: Cleanup Chatsworth
Site Code: 301066
Assembly: 53
Senate: 24
Special Programs Code: Voluntary Cleanup Program
Status: Certified
Status Date: 06/24/2014
Restricted Use: NO
Funding: Responsible Party
Lat/Long: 34.03432 / -118.2380
APN: NONE SPECIFIED
Past Use: MANUFACTURED GAS PLANT
Potential COC: 10062, 10064, 10097, 10197, 20015, 20017, 20027, 30001, 30013, 30160, 30019
Confirmed COC: ''
Potential Description: OTH, SOIL
Alias Name: ALAMEDA MANUFACTURED GAS PLANT
Alias Type: Alternate Name
Alias Name: CONSUMERS GAS, LIGHT, HEAT AND POWER CO.
Alias Type: Alternate Name
Alias Name: KELCO OIL & PROPANE GAS STATION
Alias Type: Alternate Name
Alias Name: LA MANUFACTURED GAS PLANT/ALAMEDA STREET
Alias Type: Alternate Name
Alias Name: LOS ANGELES GAS AND ELECTRIC CO
Alias Type: Alternate Name

Map ID
Direction
Distance
Elevation

MAP FINDINGS

Site

Database(s)

EDR ID Number
EPA ID Number

SOUTHLAND PALLET (Continued)

S101584054

Alias Name: LOS ANGELES LIGHTING CO.
Alias Type: Alternate Name
Alias Name: LOS ANGELES TOWNE GAS PLANT/ALAMEDA ST
Alias Type: Alternate Name
Alias Name: SOUTHERN CALIFORNIA GAS
Alias Type: Alternate Name
Alias Name: SOUTHERN CALIFORNIA GAS - LA MGP/ALAMEDA
Alias Type: Alternate Name
Alias Name: SOUTHERN CALIFORNIA GAS COMPANY
Alias Type: Alternate Name
Alias Name: UNITED CRATES COMPANY
Alias Type: Alternate Name
Alias Name: 110033615675
Alias Type: EPA (FRS #)
Alias Name: 301066
Alias Type: Project Code (Site Code)
Alias Name: 19490227
Alias Type: Envirostor ID Number

Completed Info:

Completed Area Name: PROJECT WIDE
Completed Sub Area Name: Not reported
Completed Document Type: Removal Action Workplan
Completed Date: 12/04/2002
Comments: Removal Action Workplan Approved

Completed Area Name: PROJECT WIDE
Completed Sub Area Name: Not reported
Completed Document Type: Preliminary Endangerment Assessment Report
Completed Date: 12/31/2002
Comments: DTSC approved site characterization activities in December 2002. Contaminants of concern included PAH's & BTEX. A RAW involving excavation will be implemented for the Site.

Completed Area Name: PROJECT WIDE
Completed Sub Area Name: Not reported
Completed Document Type: Preliminary Endangerment Assessment Report
Completed Date: 05/20/1993
Comments: The Department completed review of the PEA. A Manufactured Gas Plant (MGP) was operated at the site in the late 1800s and early 1900s. Gas was produced from crude oil for distribution in the site area. Several companies operated at the site. In 1909, the site was owned by the Los Angeles Gas and Electric Corp., which merged with the Southern California Gas Company in 1937. SoCalGas owned the property until 1976, and sold to the current owners. The MGP was dismantled sometime before 1906. The byproducts from the manufactured gas operation were tars, oils, sludges, and lampblack. Elevated levels of polycyclic aromatic hydro- carbons (PAH), heavy metals such as lead and arsenic and cyanides were found at the site. The PEA concluded that there was contamination at the site above screening values. Therefore, the Department recommended that further investigation or assessment at the site was necessary.

Completed Area Name: PROJECT WIDE
Completed Sub Area Name: Not reported
Completed Document Type: Site Screening
Completed Date: 04/08/1992
Comments: Not reported

Map ID
Direction
Distance
Elevation

MAP FINDINGS

Site

Database(s)

EDR ID Number
EPA ID Number

SOUTHLAND PALLET (Continued)

S101584054

Completed Area Name: PROJECT WIDE
Completed Sub Area Name: Not reported
Completed Document Type: Removal Action Workplan
Completed Date: 05/05/2004
Comments: SRAW approved.

Completed Area Name: PROJECT WIDE
Completed Sub Area Name: Not reported
Completed Document Type: Fieldwork
Completed Date: 03/06/2007
Comments: Field work was accomplished.

Completed Area Name: PROJECT WIDE
Completed Sub Area Name: Not reported
Completed Document Type: Technical Workplan
Completed Date: 02/22/2007
Comments: Additional Soil Gas investigation was implemented on the site.

Completed Area Name: PROJECT WIDE
Completed Sub Area Name: Not reported
Completed Document Type: Site Characterization Report
Completed Date: 03/01/2007
Comments: Results were evaluated and approved by DTSC TOX, Geologist & PM.

Completed Area Name: Onsite
Completed Sub Area Name: Not reported
Completed Document Type: Removal Action Completion Report
Completed Date: 10/17/2008
Comments: Closure report approved.

Completed Area Name: Off-Site
Completed Sub Area Name: Not reported
Completed Document Type: Technical Workplan
Completed Date: 08/11/2010
Comments: Workplan approved.

Completed Area Name: Off-Site
Completed Sub Area Name: Not reported
Completed Document Type: Remedial Investigation Report
Completed Date: 12/21/2012
Comments: Report was approved.

Completed Area Name: Off-Site
Completed Sub Area Name: Not reported
Completed Document Type: Removal Action Completion Report
Completed Date: 06/27/2014
Comments: RACR Approved

Completed Area Name: Off-Site
Completed Sub Area Name: Not reported
Completed Document Type: Removal Action Workplan
Completed Date: 01/28/2013
Comments: Not reported

Completed Area Name: PROJECT WIDE
Completed Sub Area Name: Not reported
Completed Document Type: Fieldwork

Map ID
Direction
Distance
Elevation

MAP FINDINGS

Site

Database(s)

EDR ID Number
EPA ID Number

SOUTHLAND PALLET (Continued)

S101584054

Completed Date: 01/06/2014
Comments: During the site visit I observed that contractors for the Gas Co. had completed the excavation of lamp black along the western/southern corner property boundary and were in the process of restoring the planters and parking lot spaces.

Completed Area Name: PROJECT WIDE
Completed Sub Area Name: Not reported
Completed Document Type: Voluntary Cleanup Agreement
Completed Date: 04/26/2001
Comments: Not reported

Completed Area Name: PROJECT WIDE
Completed Sub Area Name: Not reported
Completed Document Type: CEQA - Initial Study/ Neg. Declaration
Completed Date: 03/18/2003
Comments: Special Initial Study, Negative Declaration, and De Minimis Impact Finding were prepared and made available for public review. No verbal or written comments were received. DTSC approved the CEQA documents on 3/18/2003. DTSC approved RAW on 3/18/03. Proposed removal activities consists of removing approximately 615 cubic yards of contaminated soil. Chemicals of potential concern previously identified in the soil include the following: Lampslack, PAH's, and BTEX. Removal Activities are anticipated to last approximately 30 days.

Completed Area Name: Onsite
Completed Sub Area Name: Not reported
Completed Document Type: Certification
Completed Date: 01/06/2009
Comments: site was certified.

Completed Area Name: PROJECT WIDE
Completed Sub Area Name: Not reported
Completed Document Type: Annual Oversight Cost Estimate
Completed Date: 09/24/2013
Comments: Letter sent out

Future Area Name: Not reported
Future Sub Area Name: Not reported
Future Document Type: Not reported
Future Due Date: Not reported
Schedule Area Name: Not reported
Schedule Sub Area Name: Not reported
Schedule Document Type: Not reported
Schedule Due Date: Not reported
Schedule Revised Date: Not reported

SWEEPS UST:

Name: FARMERS PRODUCE PROJECT INC
Address: 725 CHANNING ST
City: LOS ANGELES
Status: Not reported
Comp Number: 7314
Number: Not reported
Board Of Equalization: Not reported
Referral Date: Not reported

Map ID
Direction
Distance
Elevation

MAP FINDINGS

Site

Database(s)

EDR ID Number
EPA ID Number

SOUTHLAND PALLET (Continued)

S101584054

Action Date: Not reported
Created Date: Not reported
Owner Tank Id: Not reported
SWRCB Tank Id: Not reported
Tank Status: Not reported
Capacity: Not reported
Active Date: Not reported
Tank Use: Not reported
STG: Not reported
Content: Not reported
Number Of Tanks: 0

CA FID UST:

Facility ID: 19008153
Regulated By: UTKNI
Regulated ID: Not reported
Cortese Code: Not reported
SIC Code: Not reported
Facility Phone: 2130000000
Mail To: Not reported
Mailing Address: 725 CHANNING ST
Mailing Address 2: Not reported
Mailing City,St,Zip: LOS ANGELES 900230000
Contact: Not reported
Contact Phone: Not reported
DUNS Number: Not reported
NPDES Number: Not reported
EPA ID: Not reported
Comments: Not reported
Status: Inactive

NPDES:

Name: SOUTHLAND PALLET
Address: 725 CHANNING ST
City,State,Zip: LOS ANGELES, CA 90021
Facility Status: Not reported
NPDES Number: Not reported
Region: Not reported
Agency Number: Not reported
Regulatory Measure ID: Not reported
Place ID: Not reported
Order Number: Not reported
WDID: 4 19IN600248
Regulatory Measure Type: Industrial
Program Type: Not reported
Adoption Date Of Regulatory Measure: Not reported
Effective Date Of Regulatory Measure: Not reported
Termination Date Of Regulatory Measure: Not reported
Expiration Date Of Regulatory Measure: Not reported
Discharge Address: Not reported
Discharge Name: Not reported
Discharge City: Not reported
Discharge State: Not reported
Discharge Zip: Not reported
Status: Undetermined
Status Date: 02/24/2010

Map ID
Direction
Distance
Elevation

MAP FINDINGS

Site

Database(s)

EDR ID Number
EPA ID Number

SOUTHLAND PALLET (Continued)

S101584054

Operator Name: Not available - Nonfiler Organization
Operator Address: Not reported
Operator City: Not reported
Operator State: Not reported
Operator Zip: Not reported

BB322
SSE
1/4-1/2
0.484 mi.
2555 ft.

GREYHOUND LINES INC
1614 E 7TH ST
LOS ANGELES, CA 90021

LUST **U001560882**
HIST UST **N/A**

Site 3 of 4 in cluster BB

Relative:
Lower
Actual:
248 ft.

LUST:
Name: GREYHOUND LINES INC
Address: 1614 E 7TH ST
City,State,Zip: LOS ANGELES, CA 90021
Lead Agency: LOS ANGELES RWQCB (REGION 4)
Case Type: LUST Cleanup Site
Geo Track: http://geotracker.waterboards.ca.gov/profile_report.asp?global_id=T0603770957
Global Id: T0603770957
Latitude: 34.034139
Longitude: -118.23679
Status: Completed - Case Closed
Status Date: 08/01/2016
Case Worker: JR
RB Case Number: 900210198
Local Agency: LOS ANGELES, CITY OF
File Location: Not reported
Local Case Number: TT
Potential Media Affect: Soil
Potential Contaminants of Concern: Diesel
Site History: Not reported

LUST:
Global Id: T0603770957
Contact Type: Local Agency Caseworker
Contact Name: ELOY LUNA
Organization Name: LOS ANGELES, CITY OF
Address: 200 North Main Street, Suite 1780
City: LOS ANGELES
Email: eloy.luna@lacity.org
Phone Number: Not reported

Global Id: T0603770957
Contact Type: Regional Board Caseworker
Contact Name: JAMES RYAN
Organization Name: LOS ANGELES RWQCB (REGION 4)
Address: West 4th Street, Suite 200
City: LOS ANGELES
Email: jamesw.ryan@waterboards.ca.gov
Phone Number: 2135766711

LUST:
Global Id: T0603770957
Action Type: ENFORCEMENT
Date: 08/01/2016
Action: Closure/No Further Action Letter

Map ID
Direction
Distance
Elevation

MAP FINDINGS

Site

Database(s)

EDR ID Number
EPA ID Number

GREYHOUND LINES INC (Continued)

U001560882

Global Id: T0603770957
Action Type: ENFORCEMENT
Date: 05/10/2016
Action: Notification - Preclosure

Global Id: T0603770957
Action Type: Other
Date: 04/12/1990
Action: Leak Discovery

Global Id: T0603770957
Action Type: RESPONSE
Date: 07/10/2016
Action: Correspondence

Global Id: T0603770957
Action Type: RESPONSE
Date: 04/30/2016
Action: Soil and Water Investigation Report - Regulator Responded

Global Id: T0603770957
Action Type: RESPONSE
Date: 11/15/2015
Action: Soil and Water Investigation Workplan - Regulator Responded

Global Id: T0603770957
Action Type: ENFORCEMENT
Date: 12/28/2015
Action: Staff Letter

Global Id: T0603770957
Action Type: Other
Date: 04/12/1990
Action: Leak Reported

Global Id: T0603770957
Action Type: ENFORCEMENT
Date: 04/21/2015
Action: Staff Letter

Global Id: T0603770957
Action Type: RESPONSE
Date: 11/01/2005
Action: Soil and Water Investigation Workplan

Global Id: T0603770957
Action Type: RESPONSE
Date: 02/01/2005
Action: Soil and Water Investigation Workplan

Global Id: T0603770957
Action Type: RESPONSE
Date: 01/01/1994
Action: Tank Removal Report / UST Sampling Report

Global Id: T0603770957
Action Type: ENFORCEMENT

Map ID
Direction
Distance
Elevation

MAP FINDINGS

Site

Database(s)

EDR ID Number
EPA ID Number

GREYHOUND LINES INC (Continued)

U001560882

Date: 08/19/2015
Action: Staff Letter

Global Id: T0603770957
Action Type: ENFORCEMENT
Date: 03/18/2015
Action: Referral to Regional Board

Global Id: T0603770957
Action Type: RESPONSE
Date: 07/15/2015
Action: Soil and Water Investigation Workplan

LUST:

Global Id: T0603770957
Status: Open - Case Begin Date
Status Date: 04/12/1990

Global Id: T0603770957
Status: Open - Site Assessment
Status Date: 10/27/2004

Global Id: T0603770957
Status: Open - Eligible for Closure
Status Date: 08/16/2013

Global Id: T0603770957
Status: Open - Site Assessment
Status Date: 08/16/2013

Global Id: T0603770957
Status: Open - Eligible for Closure
Status Date: 01/03/2014

Global Id: T0603770957
Status: Open - Site Assessment
Status Date: 03/19/2015

Global Id: T0603770957
Status: Open - Eligible for Closure
Status Date: 05/10/2016

Global Id: T0603770957
Status: Completed - Case Closed
Status Date: 08/01/2016

HIST UST:

Name: LOS ANGELES MAINT. CENTER
Address: 1614 E 7TH ST
City,State,Zip: LOS ANGELES, CA 90021
File Number: Not reported
URL: Not reported
Region: STATE
Facility ID: 00000003024
Facility Type: Other

Map ID
Direction
Distance
Elevation

MAP FINDINGS

Site

Database(s)

EDR ID Number
EPA ID Number

GREYHOUND LINES INC (Continued)

U001560882

Other Type: BUS MAINT. & FUELING
Contact Name: L.R. GALLOWAY
Telephone: 2136298461
Owner Name: GREYLAND LINES, INC.
Owner Address: GREYHOUND TOWER
Owner City,St,Zip: PHOENIX, AZ 85077
Total Tanks: 0014

Tank Num: 001
Container Num: 1
Year Installed: 1971
Tank Capacity: 00010000
Tank Used for: PRODUCT
Type of Fuel: 06
Container Construction Thickness: Not reported
Leak Detection: Stock Inventor

Tank Num: 001
Container Num: 1
Year Installed: 1971
Tank Capacity: 00010000
Tank Used for: PRODUCT
Type of Fuel: Not reported
Container Construction Thickness: Not reported
Leak Detection: Stock Inventor

Tank Num: 002
Container Num: T-2
Year Installed: 1971
Tank Capacity: 00010000
Tank Used for: PRODUCT
Type of Fuel: Not reported
Container Construction Thickness: Not reported
Leak Detection: Stock Inventor

Tank Num: 002
Container Num: T-2
Year Installed: 1971
Tank Capacity: 00010000
Tank Used for: PRODUCT
Type of Fuel: Not reported
Container Construction Thickness: Not reported
Leak Detection: Stock Inventor

Tank Num: 003
Container Num: T-3
Year Installed: 1971
Tank Capacity: 00020000
Tank Used for: PRODUCT
Type of Fuel: DIESEL
Container Construction Thickness: Not reported
Leak Detection: Stock Inventor

Tank Num: 003
Container Num: T-3
Year Installed: 1971
Tank Capacity: 00020000

Map ID
Direction
Distance
Elevation

MAP FINDINGS

Site

Database(s)

EDR ID Number
EPA ID Number

GREYHOUND LINES INC (Continued)

U001560882

Tank Used for: PRODUCT
Type of Fuel: DIESEL
Container Construction Thickness: Not reported
Leak Detection: Stock Inventor

Tank Num: 004
Container Num: T-4
Year Installed: 1971
Tank Capacity: 00020000
Tank Used for: PRODUCT
Type of Fuel: DIESEL
Container Construction Thickness: Not reported
Leak Detection: Stock Inventor

Tank Num: 004
Container Num: T-4
Year Installed: 1971
Tank Capacity: 00020000
Tank Used for: PRODUCT
Type of Fuel: DIESEL
Container Construction Thickness: Not reported
Leak Detection: Stock Inventor

Tank Num: 005
Container Num: T-5
Year Installed: 1971
Tank Capacity: 00015000
Tank Used for: WASTE
Type of Fuel: WASTE OIL
Container Construction Thickness: Not reported
Leak Detection: None

Tank Num: 005
Container Num: T-5
Year Installed: 1971
Tank Capacity: 00015000
Tank Used for: WASTE
Type of Fuel: WASTE OIL
Container Construction Thickness: Not reported
Leak Detection: None

Tank Num: 006
Container Num: T-6
Year Installed: 1975
Tank Capacity: 00010000
Tank Used for: PRODUCT
Type of Fuel: UNLEADED
Container Construction Thickness: Not reported
Leak Detection: Stock Inventor

Tank Num: 006
Container Num: T-6
Year Installed: 1975
Tank Capacity: 00010000
Tank Used for: PRODUCT
Type of Fuel: UNLEADED
Container Construction Thickness: Not reported

Map ID
Direction
Distance
Elevation

MAP FINDINGS

Site

Database(s)

EDR ID Number
EPA ID Number

GREYHOUND LINES INC (Continued)

U001560882

Leak Detection: Stock Inventor

Tank Num: 007
Container Num: S-7
Year Installed: 1971
Tank Capacity: 00003750
Tank Used for: WASTE
Type of Fuel: Not reported
Container Construction Thickness: Not reported
Leak Detection: None

Tank Num: 007
Container Num: S-7
Year Installed: 1971
Tank Capacity: 00003750
Tank Used for: WASTE
Type of Fuel: Not reported
Container Construction Thickness: Not reported
Leak Detection: None

Tank Num: 008
Container Num: S-8
Year Installed: 1971
Tank Capacity: 00001250
Tank Used for: WASTE
Type of Fuel: Not reported
Container Construction Thickness: Not reported
Leak Detection: None

Tank Num: 008
Container Num: S-8
Year Installed: 1971
Tank Capacity: 00001250
Tank Used for: WASTE
Type of Fuel: Not reported
Container Construction Thickness: Not reported
Leak Detection: None

Tank Num: 009
Container Num: S-9
Year Installed: 1971
Tank Capacity: 00001250
Tank Used for: WASTE
Type of Fuel: Not reported
Container Construction Thickness: Not reported
Leak Detection: None

Tank Num: 009
Container Num: S-9
Year Installed: 1971
Tank Capacity: 00001250
Tank Used for: WASTE
Type of Fuel: Not reported
Container Construction Thickness: Not reported
Leak Detection: None

Tank Num: 010

Map ID
Direction
Distance
Elevation

MAP FINDINGS

Site

Database(s)

EDR ID Number
EPA ID Number

GREYHOUND LINES INC (Continued)

U001560882

Container Num: Not reported
Year Installed: 1971
Tank Capacity: 00001250
Tank Used for: WASTE
Type of Fuel: Not reported
Container Construction Thickness: Not reported
Leak Detection: None

Tank Num: 010
Container Num: S-10
Year Installed: 1971
Tank Capacity: 00001250
Tank Used for: WASTE
Type of Fuel: Not reported
Container Construction Thickness: Not reported
Leak Detection: None

Tank Num: 011
Container Num: S-11
Year Installed: 1971
Tank Capacity: 00001250
Tank Used for: WASTE
Type of Fuel: Not reported
Container Construction Thickness: Not reported
Leak Detection: None

Tank Num: 011
Container Num: S-11
Year Installed: 1971
Tank Capacity: 00001250
Tank Used for: WASTE
Type of Fuel: Not reported
Container Construction Thickness: Not reported
Leak Detection: None

Tank Num: 012
Container Num: S-12
Year Installed: 1971
Tank Capacity: 00001250
Tank Used for: WASTE
Type of Fuel: Not reported
Container Construction Thickness: Not reported
Leak Detection: None

Tank Num: 012
Container Num: S-12
Year Installed: 1971
Tank Capacity: 00001250
Tank Used for: WASTE
Type of Fuel: Not reported
Container Construction Thickness: Not reported
Leak Detection: None

Tank Num: 013
Container Num: S-13
Year Installed: 1971
Tank Capacity: 00001250

Map ID
Direction
Distance
Elevation

MAP FINDINGS

Site

Database(s)

EDR ID Number
EPA ID Number

GREYHOUND LINES INC (Continued)

U001560882

Tank Used for: WASTE
Type of Fuel: Not reported
Container Construction Thickness: Not reported
Leak Detection: None

Tank Num: 013
Container Num: S-13
Year Installed: 1971
Tank Capacity: 00001250
Tank Used for: WASTE
Type of Fuel: Not reported
Container Construction Thickness: Not reported
Leak Detection: None

Tank Num: 014
Container Num: S-14
Year Installed: 1971
Tank Capacity: 00000033
Tank Used for: WASTE
Type of Fuel: WASTE OIL
Container Construction Thickness: Not reported
Leak Detection: None

Tank Num: 014
Container Num: S-14
Year Installed: 1971
Tank Capacity: 00000033
Tank Used for: WASTE
Type of Fuel: WASTE OIL
Container Construction Thickness: Not reported
Leak Detection: None

BB323 **GREYHOUND LINES INC**
SSE **1614 E 7TH ST**
1/4-1/2 **LOS ANGELES, CA 90021**
0.484 mi.
2555 ft. **Site 4 of 4 in cluster BB**
Relative:
Lower
Actual:
248 ft.

RCRA-SQG **1000441480**
UST **CAD981439342**
AST
HIST UST
FINDS
ECHO
Cortese
EMI
HAZMAT
CERS

RCRA-SQG:

Date form received by agency: 1999-09-28 00:00:00.0
Facility name: GREYHOUND LINES INC
Facility address: 1614 E 7TH ST
LOS ANGELES, CA 90021
EPA ID: CAD981439342
Contact: STACEY GREENE
Contact address: 350 N ST PAUL MS325
DALLAS, TX 75201
Contact country: US
Contact telephone: 214-849-8149
Contact email: Not reported
EPA Region: 09
Classification: Small Small Quantity Generator
Description: Handler: generates more than 100 and less than 1000 kg of hazardous

Map ID
Direction
Distance
Elevation

MAP FINDINGS

Site

Database(s)

EDR ID Number
EPA ID Number

GREYHOUND LINES INC (Continued)

1000441480

waste during any calendar month and accumulates less than 6000 kg of hazardous waste at any time; or generates 100 kg or less of hazardous waste during any calendar month, and accumulates more than 1000 kg of hazardous waste at any time

Owner/Operator Summary:

Owner/operator name: GREYHOUND LINES INC
Owner/operator address: 350 N ST PAUL MS325
DALLAS, TX 75201
Owner/operator country: Not reported
Owner/operator telephone: 214-849-8149
Owner/operator email: Not reported
Owner/operator fax: Not reported
Owner/operator extension: Not reported
Legal status: Private
Owner/Operator Type: Owner
Owner/Op start date: Not reported
Owner/Op end date: Not reported

Handler Activities Summary:

U.S. importer of hazardous waste: No
Mixed waste (haz. and radioactive): No
Recycler of hazardous waste: No
Transporter of hazardous waste: No
Treater, storer or disposer of HW: No
Underground injection activity: No
On-site burner exemption: No
Furnace exemption: No
Used oil fuel burner: No
Used oil processor: No
User oil refiner: No
Used oil fuel marketer to burner: No
Used oil Specification marketer: No
Used oil transfer facility: No
Used oil transporter: No

Historical Generators:

Date form received by agency: 1994-02-11 00:00:00.0
Site name: GREYHOUND LINES, INC.
Classification: Large Quantity Generator

Date form received by agency: 1992-02-10 00:00:00.0
Site name: GREYHOUND LINES INC
Classification: Large Quantity Generator

Hazardous Waste Summary:

. Waste code: D000
. Waste name: Not Defined

. Waste code: D039
. Waste name: TETRACHLOROETHYLENE

Violation Status: No violations found

Map ID
Direction
Distance
Elevation

MAP FINDINGS

Site

Database(s)

EDR ID Number
EPA ID Number

GREYHOUND LINES INC (Continued)

1000441480

UST:

Name: GREYHOUND LINES INC.
Address: 1614 E 7TH ST
City,State,Zip: LOS ANGELES, CA 90021
Facility ID: 24986
Permitting Agency: LOS ANGELES, CITY OF
Latitude: 34.035577
Longitude: -118.23549

Name: GREYHOUND LINES, INC. #892001
Address: 1614 EAST 7TH STREET
City,State,Zip: LOS ANGELES, CA 90021
Facility ID: FA0003095
Permitting Agency: Los Angeles City Fire Department
Latitude: 34.03486
Longitude: -118.23715

LOS ANGELES UST:

Name: GREYHOUND LINES INC
Address: 1614 E 7TH ST
City,State,Zip: LOS ANGELES, CA 90021
Facility ID: FA0003095
Last Run Date: 06/01/2019
Status: ACTIVE

LOS ANGELES AST:

Facility ID: FA0003095
Name: GREYHOUND LINES INC
Address: 1614 E 7TH ST
City,State,Zip: LOS ANGELES, CA 90021
Last Run Date: 06/01/2019
Status: ACTIVE

HIST UST:

Name: LOS ANGELES MAINT CENTER
Address: 1614 E 7TH STREET
City,State,Zip: LOS ANGELES, CA 90021
File Number: 00026C7C
URL: <http://geotracker.waterboards.ca.gov/ustpdfs/pdf/00026C7C.pdf>
Region: Not reported
Facility ID: Not reported
Facility Type: Not reported
Other Type: Not reported
Contact Name: Not reported
Telephone: Not reported
Owner Name: Not reported
Owner Address: Not reported
Owner City,St,Zip: Not reported
Total Tanks: Not reported

Tank Num: Not reported
Container Num: Not reported
Year Installed: Not reported
Tank Capacity: Not reported
Tank Used for: Not reported

Map ID
Direction
Distance
Elevation

MAP FINDINGS

Site

Database(s)

EDR ID Number
EPA ID Number

GREYHOUND LINES INC (Continued)

1000441480

Type of Fuel: Not reported
Container Construction Thickness: Not reported
Leak Detection: Not reported

Tank Num: Not reported
Container Num: Not reported
Year Installed: Not reported
Tank Capacity: Not reported
Tank Used for: Not reported
Type of Fuel: Not reported
Container Construction Thickness: Not reported
Leak Detection: Not reported

Click here for Geo Tracker PDF:

FINDS:

Registry ID: 110002705430

Click Here:

Environmental Interest/Information System:

California Hazardous Waste Tracking System - Datamart (HWTS-DATAMART) provides California with information on hazardous waste shipments for generators, transporters, and treatment, storage, and disposal facilities.

RCRAInfo is a national information system that supports the Resource Conservation and Recovery Act (RCRA) program through the tracking of events and activities related to facilities that generate, transport, and treat, store, or dispose of hazardous waste. RCRAInfo allows RCRA program staff to track the notification, permit, compliance, and corrective action activities required under RCRA.

STATE MASTER

[Click this hyperlink](#) while viewing on your computer to access additional FINDS: detail in the EDR Site Report.

ECHO:

Envid: 1000441480
Registry ID: 110002705430
DFR URL: <http://echo.epa.gov/detailed-facility-report?fid=110002705430>
Name: GREYHOUND LINES INC #892001
Address: 1614 E 7TH ST
City,State,Zip: LOS ANGELES, CA 90021

CORTESE:

Name: GREYHOUND LINES INC
Address: 1614 E 7TH ST
City,State,Zip: LOS ANGELES, CA 90021
Region: CORTESE
Envirostor Id: Not reported
Global ID: T0603770957
Site/Facility Type: LUST CLEANUP SITE
Cleanup Status: COMPLETED - CASE CLOSED
Status Date: Not reported
Site Code: Not reported
Latitude: Not reported
Longitude: Not reported

Map ID
Direction
Distance
Elevation

MAP FINDINGS

Site

Database(s)

EDR ID Number
EPA ID Number

GREYHOUND LINES INC (Continued)

1000441480

Owner: Not reported
Enf Type: Not reported
Swat R: Not reported
Flag: active
Order No: Not reported
Waste Discharge System No: Not reported
Effective Date: Not reported
Region 2: Not reported
WID Id: Not reported
Solid Waste Id No: Not reported
Waste Management Uit Name: Not reported
File Name: Active Open

EMI:

Name: GREYHOUND LINES INC
Address: 1614 E 7TH ST
City,State,Zip: LOS ANGELES, CA 900210000
Year: 1987
County Code: 19
Air Basin: SC
Facility ID: 23793
Air District Name: SC
SIC Code: 7538
Air District Name: SOUTH COAST AQMD
Community Health Air Pollution Info System: Not reported
Consolidated Emission Reporting Rule: Not reported
Total Organic Hydrocarbon Gases Tons/Yr: 11
Reactive Organic Gases Tons/Yr: 11
Carbon Monoxide Emissions Tons/Yr: 0
NOX - Oxides of Nitrogen Tons/Yr: 1
SOX - Oxides of Sulphur Tons/Yr: 0
Particulate Matter Tons/Yr: 0
Part. Matter 10 Micrometers and Smlr Tons/Yr:0

Name: GREYHOUND BUS LINES INC
Address: 1614 E 7TH ST
City,State,Zip: LOS ANGELES, CA 900210000
Year: 1990
County Code: 19
Air Basin: SC
Facility ID: 23793
Air District Name: SC
SIC Code: 7538
Air District Name: SOUTH COAST AQMD
Community Health Air Pollution Info System: Not reported
Consolidated Emission Reporting Rule: Not reported
Total Organic Hydrocarbon Gases Tons/Yr: 14
Reactive Organic Gases Tons/Yr: 4
Carbon Monoxide Emissions Tons/Yr: 0
NOX - Oxides of Nitrogen Tons/Yr: 0
SOX - Oxides of Sulphur Tons/Yr: 0
Particulate Matter Tons/Yr: 0
Part. Matter 10 Micrometers and Smlr Tons/Yr:0

LOS ANGELES HM:

Name: GREYHOUND LINES INC

Map ID
Direction
Distance
Elevation

MAP FINDINGS

Site

Database(s)

EDR ID Number
EPA ID Number

GREYHOUND LINES INC (Continued)

1000441480

Address: 1614 E 7TH ST
City,State,Zip: LOS ANGELES, CA 90021
Facility ID: FA0003095
Last Run Date: 06/01/2019
Status: ACTIVE

Name: GREYHOUND LINES INC
Address: 1614 E 7TH ST
City,State,Zip: LOS ANGELES, CA 90021
Facility ID: FA0003095
Last Run Date: 06/01/2019
Status: INACTIVE

CERS:

Name: GREYHOUND LINES INC
Address: 1614 E 7TH ST
City,State,Zip: LOS ANGELES, CA 90021
Site ID: 224439
CERS ID: T0603770957
CERS Description: Leaking Underground Storage Tank Cleanup Site

Affiliation:

Affiliation Type Desc: Regional Board Caseworker
Entity Name: JAMES RYAN - LOS ANGELES RWQCB (REGION 4)
Entity Title: Not reported
Affiliation Address: West 4th Street, Suite 200
Affiliation City: LOS ANGELES
Affiliation State: CA
Affiliation Country: Not reported
Affiliation Zip: Not reported
Affiliation Phone: 2135766711

Affiliation Type Desc: Local Agency Caseworker
Entity Name: ELOY LUNA - LOS ANGELES, CITY OF
Entity Title: Not reported
Affiliation Address: 200 North Main Street, Suite 1780
Affiliation City: LOS ANGELES
Affiliation State: CA
Affiliation Country: Not reported
Affiliation Zip: Not reported
Affiliation Phone: Not reported

324
West
1/4-1/2
0.499 mi.
2636 ft.

JOE'S AUTO WASH
400 007TH ST E
LOS ANGELES, CA 90014

LUST **S101307386**
Cortese **N/A**
HIST CORTESE
CERS

Relative:
Lower
Actual:
249 ft.

LUST:

Name: JOE'S AUTO WASH
Address: 400 007TH ST E
City,State,Zip: LOS ANGELES, CA 90014
Lead Agency: LOS ANGELES RWQCB (REGION 4)
Case Type: LUST Cleanup Site
Geo Track: http://geotracker.waterboards.ca.gov/profile_report.asp?global_id=T0603700544
Global Id: T0603700544
Latitude: 34.0419135

Map ID
Direction
Distance
Elevation

MAP FINDINGS

Site

Database(s)

EDR ID Number
EPA ID Number

JOE'S AUTO WASH (Continued)

S101307386

Longitude: -118.2484732
Status: Completed - Case Closed
Status Date: 07/18/1996
Case Worker: YR
RB Case Number: 900140025
Local Agency: LOS ANGELES, CITY OF
File Location: Not reported
Local Case Number: Not reported
Potential Media Affect: Aquifer used for drinking water supply
Potential Contaminants of Concern: Gasoline
Site History: Not reported

LUST:

Global Id: T0603700544
Contact Type: Local Agency Caseworker
Contact Name: ELOY LUNA
Organization Name: LOS ANGELES, CITY OF
Address: 200 North Main Street, Suite 1780
City: LOS ANGELES
Email: eloy.luna@lacity.org
Phone Number: Not reported

Global Id: T0603700544
Contact Type: Regional Board Caseworker
Contact Name: YUE RONG
Organization Name: LOS ANGELES RWQCB (REGION 4)
Address: 320 W. 4TH ST., SUITE 200
City: Los Angeles
Email: yrong@waterboards.ca.gov
Phone Number: Not reported

LUST:

Global Id: T0603700544
Action Type: Other
Date: 10/16/1990
Action: Leak Discovery

Global Id: T0603700544
Action Type: Other
Date: 11/16/1990
Action: Leak Reported

LUST:

Global Id: T0603700544
Status: Open - Case Begin Date
Status Date: 10/16/1990

Global Id: T0603700544
Status: Open - Site Assessment
Status Date: 04/12/1991

Global Id: T0603700544
Status: Open - Site Assessment
Status Date: 10/14/1993

Global Id: T0603700544
Status: Open - Remediation

Map ID
Direction
Distance
Elevation

MAP FINDINGS

Site

Database(s)

EDR ID Number
EPA ID Number

JOE'S AUTO WASH (Continued)

S101307386

Status Date: 11/11/1993

Global Id: T0603700544
Status: Open - Site Assessment
Status Date: 03/07/1994

Global Id: T0603700544
Status: Open - Remediation
Status Date: 05/10/1994

Global Id: T0603700544
Status: Open - Verification Monitoring
Status Date: 08/31/1994

Global Id: T0603700544
Status: Completed - Case Closed
Status Date: 07/18/1996

Name: JOE'S CAR WASH
Address: 400 007TH ST. E.
City,State,Zip: LOS ANGELES, CA 90014
Lead Agency: LOS ANGELES RWQCB (REGION 4)
Case Type: LUST Cleanup Site
Geo Track: http://geotracker.waterboards.ca.gov/profile_report.asp?global_id=T0603784153
Global Id: T0603784153
Latitude: 34.042012
Longitude: -118.248407
Status: Completed - Case Closed
Status Date: 02/15/2008
Case Worker: CET
RB Case Number: 900140025A
Local Agency: LOS ANGELES, CITY OF
File Location: Regional Board
Local Case Number: Not reported
Potential Media Affect: Aquifer used for drinking water supply
Potential Contaminants of Concern: Gasoline
Site History: Not reported

LUST:

Global Id: T0603784153
Contact Type: Regional Board Caseworker
Contact Name: CHANDRA TYLER
Organization Name: LOS ANGELES RWQCB (REGION 4)
Address: Not reported
City: R4 UNKNOWN
Email: cetyler@waterboards.ca.gov
Phone Number: Not reported

Global Id: T0603784153
Contact Type: Local Agency Caseworker
Contact Name: ELOY LUNA
Organization Name: LOS ANGELES, CITY OF
Address: 200 North Main Street, Suite 1780
City: LOS ANGELES
Email: eloy.luna@lacity.org
Phone Number: Not reported

Map ID
Direction
Distance
Elevation

MAP FINDINGS

Site

Database(s)

EDR ID Number
EPA ID Number

JOE'S AUTO WASH (Continued)

S101307386

LUST:

Global Id:	T0603784153
Action Type:	Other
Date:	01/28/1999
Action:	Leak Discovery
Global Id:	T0603784153
Action Type:	RESPONSE
Date:	08/08/2003
Action:	Other Report / Document
Global Id:	T0603784153
Action Type:	ENFORCEMENT
Date:	02/15/2008
Action:	Closure/No Further Action Letter
Global Id:	T0603784153
Action Type:	Other
Date:	01/29/1999
Action:	Leak Stopped
Global Id:	T0603784153
Action Type:	REMEDIATION
Date:	04/12/2001
Action:	Soil Vapor Extraction (SVE)
Global Id:	T0603784153
Action Type:	REMEDIATION
Date:	06/05/2006
Action:	In Situ Physical/Chemical Treatment (other than SVE)
Global Id:	T0603784153
Action Type:	REMEDIATION
Date:	06/05/2006
Action:	In Situ Physical/Chemical Treatment (other than SVE)
Global Id:	T0603784153
Action Type:	RESPONSE
Date:	01/15/2006
Action:	Monitoring Report - Quarterly
Global Id:	T0603784153
Action Type:	Other
Date:	03/04/2003
Action:	Leak Reported
Global Id:	T0603784153
Action Type:	RESPONSE
Date:	01/15/2007
Action:	Monitoring Report - Quarterly
Global Id:	T0603784153
Action Type:	RESPONSE
Date:	10/15/2005
Action:	Monitoring Report - Quarterly
Global Id:	T0603784153

Map ID
Direction
Distance
Elevation

MAP FINDINGS

Site

Database(s)

EDR ID Number
EPA ID Number

JOE'S AUTO WASH (Continued)

S101307386

Action Type: RESPONSE
Date: 05/22/2006
Action: Interim Remedial Action Plan

Global Id: T0603784153
Action Type: RESPONSE
Date: 04/15/2006
Action: Monitoring Report - Quarterly

Global Id: T0603784153
Action Type: RESPONSE
Date: 10/15/2006
Action: Monitoring Report - Quarterly

Global Id: T0603784153
Action Type: RESPONSE
Date: 07/15/2006
Action: Monitoring Report - Quarterly

Global Id: T0603784153
Action Type: ENFORCEMENT
Date: 07/07/2003
Action: Staff Letter

LUST:

Global Id: T0603784153
Status: Open - Case Begin Date
Status Date: 01/28/1999

Global Id: T0603784153
Status: Open - Remediation
Status Date: 03/04/2003

Global Id: T0603784153
Status: Open - Site Assessment
Status Date: 03/04/2003

Global Id: T0603784153
Status: Open - Remediation
Status Date: 05/22/2006

Global Id: T0603784153
Status: Open - Remediation
Status Date: 05/24/2006

Global Id: T0603784153
Status: Completed - Case Closed
Status Date: 02/15/2008

LUST REG 4:

Region: 4
Regional Board: 04
County: Los Angeles
Facility Id: 900140025
Status: Case Closed

Map ID
Direction
Distance
Elevation

MAP FINDINGS

Site

Database(s)

EDR ID Number
EPA ID Number

JOE'S AUTO WASH (Continued)

S101307386

Substance: Gasoline
Substance Quantity: Not reported
Local Case No: Not reported
Case Type: Groundwater
Abatement Method Used at the Site: Not reported
Global ID: T0603700544
W Global ID: W0605100582
Staff: UNK
Local Agency: 19050
Cross Street: WALL ST
Enforcement Type: Not reported
Date Leak Discovered: 10/16/1990
Date Leak First Reported: 11/16/1990
Date Leak Record Entered: 12/10/1993
Date Confirmation Began: 4/12/1991
Date Leak Stopped: Not reported
Date Case Last Changed on Database: 12/23/1996
Date the Case was Closed: 7/18/1996
How Leak Discovered: Not reported
How Leak Stopped: Not reported
Cause of Leak: Not reported
Leak Source: Not reported
Operator: OLD CASE#121294-54
Water System: YMCA CAMP OF LOS ANGELES 2
Well Name: Not reported
Approx. Dist To Production Well (ft): 1921.4870406628946653582428125
Source of Cleanup Funding: Not reported
Preliminary Site Assessment Workplan Submitted: 10/14/1993
Preliminary Site Assessment Began: Not reported
Pollution Characterization Began: 3/7/1994
Remediation Plan Submitted: 11/11/1993
Remedial Action Underway: 5/10/1994
Post Remedial Action Monitoring Began: 8/31/1994
Enforcement Action Date: Not reported
Historical Max MTBE Date: Not reported
Hist Max MTBE Conc in Groundwater: Not reported
Hist Max MTBE Conc in Soil: Not reported
Significant Interim Remedial Action Taken: Yes
GW Qualifier: Not reported
Soil Qualifier: Not reported
Organization: Not reported
Owner Contact: Not reported
Responsible Party: AMERICAN FLORISTS EXCHANGE
RP Address: 14724 VENTURA BLVE, SUITE 710, SHERMAN OAKS, CA 91403
Program: LUST
Lat/Long: 34.0419135 / -1
Local Agency Staff: PEJ
Beneficial Use: Not reported
Priority: Not reported
Cleanup Fund Id: Not reported
Suspended: Not reported
Assigned Name: 2600582-001GEN
Summary: SOURCE OF LEAK - PRODUCT LINES DISPENSERS

CORTESE:

Name: JOE'S AUTO WASH
Address: 400 007TH ST E

Map ID
Direction
Distance
Elevation

MAP FINDINGS

Site

Database(s)

EDR ID Number
EPA ID Number

JOE'S AUTO WASH (Continued)

S101307386

City,State,Zip: LOS ANGELES, CA 90014
Region: CORTESE
Envirostor Id: Not reported
Global ID: T0603700544
Site/Facility Type: LUST CLEANUP SITE
Cleanup Status: COMPLETED - CASE CLOSED
Status Date: Not reported
Site Code: Not reported
Latitude: Not reported
Longitude: Not reported
Owner: Not reported
Enf Type: Not reported
Swat R: Not reported
Flag: active
Order No: Not reported
Waste Discharge System No: Not reported
Effective Date: Not reported
Region 2: Not reported
WID Id: Not reported
Solid Waste Id No: Not reported
Waste Management Uit Name: Not reported
File Name: Active Open

HIST CORTESE:

edr_fname: JOE'S AUTO WASH
edr_fadd1: 400 007TH
City,State,Zip: LOS ANGELES, CA
Region: CORTESE
Facility County Code: 19
Reg By: LTNKA
Reg Id: 900140025

CERS:

Name: JOE'S AUTO WASH
Address: 400 007TH ST E
City,State,Zip: LOS ANGELES, CA 90014
Site ID: 233961
CERS ID: T0603700544
CERS Description: Leaking Underground Storage Tank Cleanup Site

Affiliation:

Affiliation Type Desc: Regional Board Caseworker
Entity Name: YUE RONG - LOS ANGELES RWQCB (REGION 4)
Entity Title: Not reported
Affiliation Address: 320 W. 4TH ST., SUITE 200
Affiliation City: Los Angeles
Affiliation State: CA
Affiliation Country: Not reported
Affiliation Zip: Not reported
Affiliation Phone: Not reported

Affiliation Type Desc: Local Agency Caseworker
Entity Name: ELOY LUNA - LOS ANGELES, CITY OF
Entity Title: Not reported
Affiliation Address: 200 North Main Street, Suite 1780
Affiliation City: LOS ANGELES
Affiliation State: CA

Map ID
Direction
Distance
Elevation

MAP FINDINGS

Site

Database(s)

EDR ID Number
EPA ID Number

JOE'S AUTO WASH (Continued)

S101307386

Affiliation Country: Not reported
Affiliation Zip: Not reported
Affiliation Phone: Not reported

Name: JOE'S CAR WASH
Address: 400 007TH ST. E.
City,State,Zip: LOS ANGELES, CA 90014
Site ID: 246402
CERS ID: T0603784153
CERS Description: Leaking Underground Storage Tank Cleanup Site

Affiliation:

Affiliation Type Desc: Regional Board Caseworker
Entity Name: CHANDRA TYLER - LOS ANGELES RWQCB (REGION 4)
Entity Title: Not reported
Affiliation Address: Not reported
Affiliation City: R4 UNKNOWN
Affiliation State: CA
Affiliation Country: Not reported
Affiliation Zip: Not reported
Affiliation Phone: Not reported

Affiliation Type Desc: Local Agency Caseworker
Entity Name: ELOY LUNA - LOS ANGELES, CITY OF
Entity Title: Not reported
Affiliation Address: 200 North Main Street, Suite 1780
Affiliation City: LOS ANGELES
Affiliation State: CA
Affiliation Country: Not reported
Affiliation Zip: Not reported
Affiliation Phone: Not reported

BC325
ESE
1/2-1
0.510 mi.
2693 ft.

BUTTERFIELD (SUN CHEMICAL CORPORATION)
590 SOUTH SANTA FE AVENUE
LOS ANGELES, CA 90013

HIST Cal-Sites S105481902
N/A

Site 1 of 2 in cluster BC

Relative:
Lower
Actual:
251 ft.

Calsite:
Name: BUTTERFIELD (SUN CHEMICAL CORPORATION)
Address: 590 SOUTH SANTA FE AVENUE
City: LOS ANGELES
Region: GLENDALE
Facility ID: 19281223
Facility Type: RP
Type: RESPONSIBLE PARTY
Branch: SA
Branch Name: SO CAL - GLENDALE
File Name: Not reported
State Senate District: 04032002
Status: ANNUAL WORKPLAN (AWP) - ACTIVE SITE
Status Name: ANNUAL WORKPLAN - ACTIVE SITE
Lead Agency: DEPT OF TOXIC SUBSTANCES CONTROL
NPL: Not Listed
SIC Code: 28
SIC Name: MANU - CHEMICALS & ALLIED PRODUCTS

Map ID
Direction
Distance
Elevation

MAP FINDINGS

Site

Database(s)

EDR ID Number
EPA ID Number

BUTTERFIELD (SUN CHEMICAL CORPORATION) (Continued)

S105481902

Access: Not reported
Cortese: Not reported
Hazardous Ranking Score: Not reported
Date Site Hazard Ranked: Not reported
Groundwater Contamination: Confirmed
Staff Member Responsible for Site: CSULTANA
Supervisor Responsible for Site: Not reported
Region Water Control Board: Not reported
Region Water Control Board Name: Not reported
Lat/Long Direction: Not reported
Lat/Long (dms): 0 0 0 / 0 0 0
Lat/long Method: Not reported
Lat/Long Description: Not reported
State Assembly District Code: 46
State Senate District Code: 22
Facility ID: 19281223
Activity: ORDER
Activity Name: I/SE, IORSE, FFA, FFSRA, VCA, EA
AWP Code: RAA
Proposed Budget: 0
AWP Completion Date: Not reported
Revised Due Date: Not reported
Comments Date: 02042002
Est Person-Yrs to complete: 0
Estimated Size: Not reported
Request to Delete Activity: Not reported
Activity Status: AWP
Definition of Status: ANNUAL WORKPLAN - ACTIVE SITE
Liquids Removed (Gals): 0
Liquids Treated (Gals): 0
Action Included Capping: Not reported
Well Decommissioned: Not reported
Action Included Fencing: Not reported
Removal Action Certification: Not reported
Activity Comments: Not reported
For Commercial Reuse: 0
For Industrial Reuse: 0
For Residential Reuse: 0
Unknown Type: 0
Alternate Address: 590 SOUTH SANTA FE AVENUE
Alternate City,St,Zip: LOS ANGELES, CA 90013
Background Info: The site is located at 590 South Santa Fe Avenue, Los Angeles, California. The site consists of two land parcels totaling approximately 2.68 acres of land and is located within an industrial portion of the City of Los Angeles. Historically the site has been used for chemical or paint manufacturing.
Not reported
The site was formerly under the oversight of the California Regional Water Quality Control Board (CRWQCB). (CRWQCB) has overseen the site investigation and remediation since approximately 1986.
Not reported
Previous sampling activities have confirmed both soil and groundwater contamination. Contaminants of concern identified in the groundwater and soil include benzene, ethyl benzene, 1,1-dichloroethane, 1,1-dichloroethene, 4-methyl-2-pentanone (MIBK), toluene, and total xylene. The toluene, and xylene

Map ID
Direction
Distance
Elevation

MAP FINDINGS

Site

Database(s)

EDR ID Number
EPA ID Number

BUTTERFIELD (SUN CHEMICAL CORPORATION) (Continued)

S105481902

appear to be primarily located within the groundwater beneath the northern portion of the site whereas MIBK has been identified in the groundwater along the southwest corner of the site and may extend beyond the site boundary.

Comments Date: 01042002
Comments: Scoping meeting held between Bitterfield and DTSC to discuss
Comments Date: 01042002
Comments: further site characterization along with the Response Action
Comments Date: 01042002
Comments: Agreement (RAA).
Comments Date: 01162004
Comments: DTSC's comments on Work Scope for Pilot Study.
Comments Date: 02022005
Comments: Meeting with RP to Finalize the workplan.
Comments Date: 02042002
Comments: RAA approved and signed. Response Action Agreement - (RAA):
Comments Date: 02042002
Comments: Document agreed upon by proponent and DTSC. RAA describes task
Comments Date: 02042002
Comments: and timelines associated with project.
Comments Date: 02072002
Comments: Draft site characterization work plan (WP) submitted to DTSC,
Comments Date: 02072002
Comments: DTSC requested and revised WP and time task schedule by 3/8/02.
Comments Date: 03132002
Comments: DTSC notified that WP will be delivered by 3/22/02.
Comments Date: 03142004
Comments: The Greenfield Company submitted Air Sparge and Soil Va[por]
Comments Date: 03142004
Comments: Extraction Pilot Study Test Report.
Comments Date: 03282005
Comments: Extended Pilot Testing Plan received.
Comments Date: 04032002
Comments: DTSC informed that WP will be hand delivered on 4/4/02.
Comments Date: 05192005
Comments: Extended Pilot Testing work started.
Comments Date: 06172002
Comments: Butterfield Trails Corporation submitted Site Characterization
Comments Date: 06172002
Comments: Update Investigation Workplan.
Comments Date: 07182003
Comments: Butterfield Trails Corporations submitted Draft Workplan to
Comments Date: 07182003
Comments: perform Interim Remediation Activities.
Comments Date: 08252003
Comments: DTSC's comments on Draft Workplan to perform Interim
Comments Date: 08252003
Comments: Remediation Activities.
Comments Date: 09032002
Comments: DTSC's comments on Site Characterization Update Investigation
Comments Date: 09032002
Comments: Workplan.
Comments Date: 12072001
Comments: DTSC commenced review of submitted documents for work previously
Comments Date: 12072001
Comments: conducted on site.
Comments Date: 12102001

Map ID
 Direction
 Distance
 Elevation

MAP FINDINGS

Site

Database(s)

EDR ID Number
 EPA ID Number

BUTTERFIELD (SUN CHEMICAL CORPORATION) (Continued)

S105481902

Comments: Scoping meeting held between proponent and DTSC.
 Comments Date: 12202001
 Comments: First Draft of Response Action Agreement (RAA) sent to
 Comments Date: 12202001
 Comments: proponent and DTSC legal department.
 ID Name: Not reported
 ID Value: Not reported
 Alternate Name: BUTTERFIELD (SUN CHEMICAL CORPORATION)
 Alternate Name: Not reported
 Special Programs Code: CLEAN
 Special Programs Name: CLEAN LOAN PROGRAM

BC326
ESE
1/2-1
0.510 mi.
2693 ft.

Relative:
Lower

Actual:
251 ft.

UNITED TECHNOLOGIES INMONT COR
590 S SANTA FE AVE
LOS ANGELES, CA 90013

Site 2 of 2 in cluster BC

ENVIROSTOR
VCP
SWEEPS UST
CA FID UST
NPDES
HAZMAT
CIWQS
CERS

S101617157
N/A

ENVIROSTOR:
 Name: MTA/BUTTERFIELD
 Address: 590 SOUTH SANTA FE AVENUE
 City,State,Zip: LOS ANGELES, CA 90013
 Facility ID: 19281223
 Status: Active
 Status Date: 12/07/2012
 Site Code: 406000
 Site Type: Voluntary Cleanup
 Site Type Detailed: Voluntary Cleanup
 Acres: 2.68
 NPL: NO
 Regulatory Agencies: SMBRP
 Lead Agency: SMBRP
 Program Manager: Jessy Fierro
 Supervisor: Allan Plaza
 Division Branch: Cleanup Chatsworth
 Assembly: 53
 Senate: 24
 Special Program: CLEAN Loan Program
 Restricted Use: NO
 Site Mgmt Req: NONE SPECIFIED
 Funding: Responsible Party
 Latitude: 34.03915
 Longitude: -118.2299
 APN: 5164005001, 5164005002
 Past Use: PAINT MANUFACTURING
 Potential COC: Benzene Lead Polynuclear aromatic hydrocarbons (PAHs TPH-diesel
 TPH-gas Cadmium and compounds Ethylbenzene Xylenes
 Confirmed COC: Benzene Lead Polynuclear aromatic hydrocarbons (PAHs TPH-diesel
 TPH-gas Cadmium and compounds Ethylbenzene Xylenes
 Potential Description: OTH, SOIL, SV
 Alias Name: Sun Chemical
 Alias Type: Alternate Name
 Alias Name: 5164005001
 Alias Type: APN
 Alias Name: 5164005002

Map ID
Direction
Distance
Elevation

MAP FINDINGS

Site

Database(s)

EDR ID Number
EPA ID Number

UNITED TECHNOLOGIES INMONT COR (Continued)

S101617157

Alias Type: APN
Alias Name: 110033617254
Alias Type: EPA (FRS #)
Alias Name: SL0002048C00
Alias Type: GeoTracker Global ID
Alias Name: SL204761666
Alias Type: GeoTracker Global ID
Alias Name: SL2048C1697
Alias Type: GeoTracker Global ID
Alias Name: 301610
Alias Type: Project Code (Site Code)
Alias Name: 301701
Alias Type: Project Code (Site Code)
Alias Name: 406000
Alias Type: Project Code (Site Code)
Alias Name: 19281223
Alias Type: Envirostor ID Number

Completed Info:

Completed Area Name: PROJECT WIDE
Completed Sub Area Name: Not reported
Completed Document Type: Monitoring Plan
Completed Date: 02/11/2008
Comments: Ground Water Monitoring Work scheduled.

Completed Area Name: Soil
Completed Sub Area Name: Not reported
Completed Document Type: Site Characterization Report
Completed Date: 02/04/2015
Comments: Report summarizes investigation of underground storage tanks.

Completed Area Name: PROJECT WIDE
Completed Sub Area Name: Not reported
Completed Document Type: Removal Action Workplan
Completed Date: 10/30/2015
Comments: The Removal Action Workplan, which includes excavation of contaminated soil and in situ chemical oxidation, has been approved.

Completed Area Name: Shallow Soil
Completed Sub Area Name: Not reported
Completed Document Type: Fieldwork
Completed Date: 11/05/2015
Comments: Oversight during excavation.

Completed Area Name: Soil
Completed Sub Area Name: Not reported
Completed Document Type: Fieldwork
Completed Date: 12/15/2015
Comments: Field oversight for excavation.

Completed Area Name: PROJECT WIDE
Completed Sub Area Name: Not reported
Completed Document Type: Site Characterization Report
Completed Date: 07/30/1997
Comments: w

Completed Area Name: Groundwater
Completed Sub Area Name: Not reported

Map ID
Direction
Distance
Elevation

MAP FINDINGS

Site

Database(s)

EDR ID Number
EPA ID Number

UNITED TECHNOLOGIES INMONT COR (Continued)

S101617157

Completed Document Type: Treatability Study Workplan
Completed Date: 06/24/2016
Comments: DTSC approved Pilot Workplan for bench scale test of Insitu Chemical Oxidation (ISCO).

Completed Area Name: Groundwater
Completed Sub Area Name: Not reported
Completed Document Type: Well Decommissioning Workplan
Completed Date: 06/10/2016
Comments: DTSC accepted Workplan.

Completed Area Name: Soil
Completed Sub Area Name: Not reported
Completed Document Type: Site Characterization Report
Completed Date: 06/30/2016
Comments: Not reported

Completed Area Name: PROJECT WIDE
Completed Sub Area Name: Not reported
Completed Document Type: Fieldwork
Completed Date: 09/23/2016
Comments: Site visit by DTSC geologist, JNaginis.

Completed Area Name: PROJECT WIDE
Completed Sub Area Name: Not reported
Completed Document Type: Fieldwork
Completed Date: 07/12/2017
Comments: DTSC site visit. Meeting with MTA and Arcadis regarding current and upcoming activities.

Completed Area Name: PROJECT WIDE
Completed Sub Area Name: Not reported
Completed Document Type: Site Characterization Report
Completed Date: 01/25/2017
Comments: Investigation Report describes additional delineation of the Site's contamination. DTSC approved the Report.

Completed Area Name: Groundwater
Completed Sub Area Name: Not reported
Completed Document Type: Well Decommissioning Report
Completed Date: 01/25/2017
Comments: The Report documents destruction of three groundwater monitoring wells and two vapor extraction wells.

Completed Area Name: PROJECT WIDE
Completed Sub Area Name: Not reported
Completed Document Type: Pilot Study/Treatability Workplan
Completed Date: 12/24/2004
Comments: Plan proposed data gap investigation, air sparging and soil vapor extraction.

Completed Area Name: PROJECT WIDE
Completed Sub Area Name: Not reported
Completed Document Type: Pilot/Treatability Study Report
Completed Date: 12/24/2004
Comments: Addendum includes response to DTSC comments and additional data from pilot study.

Map ID
Direction
Distance
Elevation

MAP FINDINGS

Site

Database(s)

EDR ID Number
EPA ID Number

UNITED TECHNOLOGIES INMONT COR (Continued)

S101617157

Completed Area Name: PROJECT WIDE
Completed Sub Area Name: Not reported
Completed Document Type: Treatability Study Report
Completed Date: 06/27/2018
Comments: DTSC provided comments to Metro and will meet in August to discuss changes to ISCO use.

Completed Area Name: PROJECT WIDE
Completed Sub Area Name: Not reported
Completed Document Type: Clean Loan Agreement
Completed Date: 02/04/2002
Comments: Response Action Agreement (RAA) approved and signed by proponent and DTSC.

Completed Area Name: PROJECT WIDE
Completed Sub Area Name: Not reported
Completed Document Type: Letter - Demand
Completed Date: 09/28/2008
Comments: DTSC sent first demand letter to RP to recover the CLEAN Loan.

Completed Area Name: PROJECT WIDE
Completed Sub Area Name: Not reported
Completed Document Type: Voluntary Cleanup Agreement
Completed Date: 04/08/2013
Comments: VCA signed by Butterfield owner and DTSC to conduct additional investigation and remediation, if necessary.

Completed Area Name: Soil
Completed Sub Area Name: Not reported
Completed Document Type: CEQA - Initial Study/ Environmental Impact Report
Completed Date: 08/12/2015
Comments: In accordance with CEQA, DTSC has reviewed the Environmental Impact Report (EIR) prepared by MTA for the MTA Westside Subway Extension Project (WSE) to ensure that CEQA requirements have been satisfied. The Butterfield/MTA Site will be developed as a maintenance yard for the WSE. The EIR included activities associated with the RAW and thereby evaluated environmental impact(s) from the Site. The EIR can be found on MTA s website:
<http://www.metro.net/projects/westside/final-eis-eir/>

Completed Area Name: PROJECT WIDE
Completed Sub Area Name: Not reported
Completed Document Type: Annual Oversight Cost Estimate
Completed Date: 01/23/2014
Comments: Updated Cost Estimate completed.

Completed Area Name: PROJECT WIDE
Completed Sub Area Name: Not reported
Completed Document Type: Correspondence
Completed Date: 12/19/2014
Comments: Tech Memo to Cal/EPA.

Completed Area Name: PROJECT WIDE
Completed Sub Area Name: Not reported
Completed Document Type: Voluntary Cleanup Agreement
Completed Date: 03/11/2015
Comments: Not reported

Map ID
Direction
Distance
Elevation

MAP FINDINGS

Site

Database(s)

EDR ID Number
EPA ID Number

UNITED TECHNOLOGIES INMONT COR (Continued)

S101617157

Completed Area Name: PROJECT WIDE
Completed Sub Area Name: Not reported
Completed Document Type: Annual Oversight Cost Estimate
Completed Date: 11/09/2015
Comments: Not reported

Completed Area Name: PROJECT WIDE
Completed Sub Area Name: Not reported
Completed Document Type: CEQA - Responsible Agency Review
Completed Date: 10/30/2015
Comments: Addendum to MTA's EIS/EIR prepared to evaluate activities in the Removal Action Workplan. The activities in the RAW do not significantly alter the findings or conclusions reached in the previously certified EIS/EIR.

Completed Area Name: PROJECT WIDE
Completed Sub Area Name: Not reported
Completed Document Type: Annual Oversight Cost Estimate
Completed Date: 11/01/2016
Comments: DTSC projected cost estimate for remediation activities.

Completed Area Name: PROJECT WIDE
Completed Sub Area Name: Not reported
Completed Document Type: Judgement
Completed Date: 02/09/2018
Comments: Not reported

Completed Area Name: Groundwater
Completed Sub Area Name: Not reported
Completed Document Type: Annual Oversight Cost Estimate
Completed Date: 11/25/2019
Comments: Not reported

Completed Area Name: PROJECT WIDE
Completed Sub Area Name: Not reported
Completed Document Type: Pilot/Treatability Study Report
Completed Date: 02/27/2006
Comments: DTSC sent letter in reponse to Soil Vapor Extraction (SVE) Report.

Completed Area Name: PROJECT WIDE
Completed Sub Area Name: Not reported
Completed Document Type: Site Characterization Workplan
Completed Date: 03/30/2005
Comments: Meeting scheduled to discuss the cost for the additional assessment.

Completed Area Name: PROJECT WIDE
Completed Sub Area Name: Not reported
Completed Document Type: Monitoring Report
Completed Date: 02/27/2006
Comments: Letter and comments sent to RP.

Completed Area Name: PROJECT WIDE
Completed Sub Area Name: Not reported
Completed Document Type: Site Characterization Workplan
Completed Date: 06/26/2008
Comments: Not reported

Map ID
Direction
Distance
Elevation

MAP FINDINGS

Site

Database(s)

EDR ID Number
EPA ID Number

UNITED TECHNOLOGIES INMONT COR (Continued)

S101617157

Completed Area Name: PROJECT WIDE
Completed Sub Area Name: Not reported
Completed Document Type: Monitoring Report
Completed Date: 08/01/2008
Comments: OK

Completed Area Name: PROJECT WIDE
Completed Sub Area Name: Not reported
Completed Document Type: Site Characterization Workplan
Completed Date: 12/02/2013
Comments: Workplan approved to conduct sampling for data gaps.

Completed Area Name: PROJECT WIDE
Completed Sub Area Name: Not reported
Completed Document Type: Site Characterization Report
Completed Date: 06/30/2014
Comments: Based on the elevated concentrations in the groundwater, DTSC requires submittal of a pilot study workplan that would evaluate potential remedies.

Completed Area Name: Shallow Soil
Completed Sub Area Name: Not reported
Completed Document Type: Removal Action Completion Report
Completed Date: 03/22/2016
Comments: The Completion Report summarizes the removal of underground storage tanks and shallow soil excavation. DTSC approved Report. Soil contamination at greater depth and groundwater contamination needs to be completed.

Completed Area Name: PROJECT WIDE
Completed Sub Area Name: Not reported
Completed Document Type: Fieldwork
Completed Date: 11/17/2013
Comments: Sampling activities have begun to delineate contamination.

Completed Area Name: PROJECT WIDE
Completed Sub Area Name: Not reported
Completed Document Type: Community Profile
Completed Date: 03/30/2016
Comments: Profile details Site information and community involvement activities.
Not reported

Completed Area Name: PROJECT WIDE
Completed Sub Area Name: Not reported
Completed Document Type: Fact Sheets
Completed Date: 09/02/2015
Comments: The Factsheet will be distributed to the community informing them of the public comment period for the Draft Removal Action Workplan (RAW). Public comment period will occur from September 7 to October 7, 2015. The RAW describes cleanup options for the Site soil and a pilot study to test options for the deeper soil and groundwater.

Completed Area Name: PROJECT WIDE
Completed Sub Area Name: Not reported
Completed Document Type: Public Notice
Completed Date: 09/01/2015
Comments: The Public Notice will be published in the local newspapers.

Map ID
Direction
Distance
Elevation

MAP FINDINGS

Site

Database(s)

EDR ID Number
EPA ID Number

UNITED TECHNOLOGIES INMONT COR (Continued)

S101617157

Completed Area Name: Groundwater
Completed Sub Area Name: Not reported
Completed Document Type: Monitoring Report
Completed Date: 08/28/2014
Comments: Not reported

Future Area Name: PROJECT WIDE
Future Sub Area Name: Not reported
Future Document Type: Certification
Future Due Date: 2020
Schedule Area Name: Not reported
Schedule Sub Area Name: Not reported
Schedule Document Type: Not reported
Schedule Due Date: Not reported
Schedule Revised Date: Not reported

VCP:

Name: MTA/BUTTERFIELD
Address: 590 SOUTH SANTA FE AVENUE
City,State,Zip: LOS ANGELES, CA 90013
Facility ID: 19281223
Site Type: Voluntary Cleanup
Site Type Detail: Voluntary Cleanup
Site Mgmt. Req.: NONE SPECIFIED
Acres: 2.68
National Priorities List: NO
Cleanup Oversight Agencies: SMBRP
Lead Agency: SMBRP
Lead Agency Description: DTSC - Site Cleanup Program
Project Manager: Jessy Fierro
Supervisor: Allan Plaza
Division Branch: Cleanup Chatsworth
Site Code: 406000
Assembly: 53
Senate: 24
Special Programs Code: CLEAN Loan Program
Status: Active
Status Date: 12/07/2012
Restricted Use: NO
Funding: Responsible Party
Lat/Long: 34.03915 / -118.2299
APN: 5164005001, 5164005002
Past Use: PAINT MANUFACTURING
Potential COC: 30003, 30013, 30019, 30024, 30025, 30108, 30272, 30593
Confirmed COC: 30003,30013,30019,30024,30025,30108,30272,30593
Potential Description: OTH, SOIL, SV
Alias Name: Sun Chemical
Alias Type: Alternate Name
Alias Name: 5164005001
Alias Type: APN
Alias Name: 5164005002
Alias Type: APN
Alias Name: 110033617254
Alias Type: EPA (FRS #)
Alias Name: SL0002048C00
Alias Type: GeoTracker Global ID
Alias Name: SL204761666

Map ID
Direction
Distance
Elevation

MAP FINDINGS

Site

Database(s)

EDR ID Number
EPA ID Number

UNITED TECHNOLOGIES INMONT COR (Continued)

S101617157

Alias Type: GeoTracker Global ID
Alias Name: SL2048C1697
Alias Type: GeoTracker Global ID
Alias Name: 301610
Alias Type: Project Code (Site Code)
Alias Name: 301701
Alias Type: Project Code (Site Code)
Alias Name: 406000
Alias Type: Project Code (Site Code)
Alias Name: 19281223
Alias Type: Envirostor ID Number

Completed Info:

Completed Area Name: PROJECT WIDE
Completed Sub Area Name: Not reported
Completed Document Type: Monitoring Plan
Completed Date: 02/11/2008
Comments: Ground Water Monitoring Work scheduled.

Completed Area Name: Soil
Completed Sub Area Name: Not reported
Completed Document Type: Site Characterization Report
Completed Date: 02/04/2015
Comments: Report summarizes investigation of underground storage tanks.

Completed Area Name: PROJECT WIDE
Completed Sub Area Name: Not reported
Completed Document Type: Removal Action Workplan
Completed Date: 10/30/2015
Comments: The Removal Action Workplan, which includes excavation of contaminated soil and in situ chemical oxidation, has been approved.

Completed Area Name: Shallow Soil
Completed Sub Area Name: Not reported
Completed Document Type: Fieldwork
Completed Date: 11/05/2015
Comments: Oversight during excavation.

Completed Area Name: Soil
Completed Sub Area Name: Not reported
Completed Document Type: Fieldwork
Completed Date: 12/15/2015
Comments: Field oversight for excavation.

Completed Area Name: PROJECT WIDE
Completed Sub Area Name: Not reported
Completed Document Type: Site Characterization Report
Completed Date: 07/30/1997
Comments: w

Completed Area Name: Groundwater
Completed Sub Area Name: Not reported
Completed Document Type: Treatability Study Workplan
Completed Date: 06/24/2016
Comments: DTSC approved Pilot Workplan for bench scale test of Insitu Chemical Oxidation (ISCO).

Completed Area Name: Groundwater

Map ID
Direction
Distance
Elevation

MAP FINDINGS

Site

Database(s)

EDR ID Number
EPA ID Number

UNITED TECHNOLOGIES INMONT COR (Continued)

S101617157

Completed Sub Area Name: Not reported
Completed Document Type: Well Decommissioning Workplan
Completed Date: 06/10/2016
Comments: DTSC accepted Workplan.

Completed Area Name: Soil
Completed Sub Area Name: Not reported
Completed Document Type: Site Characterization Report
Completed Date: 06/30/2016
Comments: Not reported

Completed Area Name: PROJECT WIDE
Completed Sub Area Name: Not reported
Completed Document Type: Fieldwork
Completed Date: 09/23/2016
Comments: Site visit by DTSC geologist, JNaginis.

Completed Area Name: PROJECT WIDE
Completed Sub Area Name: Not reported
Completed Document Type: Fieldwork
Completed Date: 07/12/2017
Comments: DTSC site visit. Meeting with MTA and Arcadis regarding current and upcoming activities.

Completed Area Name: PROJECT WIDE
Completed Sub Area Name: Not reported
Completed Document Type: Site Characterization Report
Completed Date: 01/25/2017
Comments: Investigation Report describes additional delineation of the Site's contamination. DTSC approved the Report.

Completed Area Name: Groundwater
Completed Sub Area Name: Not reported
Completed Document Type: Well Decommissioning Report
Completed Date: 01/25/2017
Comments: The Report documents destruction of three groundwater monitoring wells and two vapor extraction wells.

Completed Area Name: PROJECT WIDE
Completed Sub Area Name: Not reported
Completed Document Type: Pilot Study/Treatability Workplan
Completed Date: 12/24/2004
Comments: Plan proposed data gap investigation, air sparging and soil vapor extraction.

Completed Area Name: PROJECT WIDE
Completed Sub Area Name: Not reported
Completed Document Type: Pilot/Treatability Study Report
Completed Date: 12/24/2004
Comments: Addendum includes response to DTSC comments and additional data from pilot study.

Completed Area Name: PROJECT WIDE
Completed Sub Area Name: Not reported
Completed Document Type: Treatability Study Report
Completed Date: 06/27/2018
Comments: DTSC provided comments to Metro and will meet in August to discuss

Map ID
Direction
Distance
Elevation

MAP FINDINGS

Site

Database(s)

EDR ID Number
EPA ID Number

UNITED TECHNOLOGIES INMONT COR (Continued)

S101617157

changes to ISCO use.

Completed Area Name: PROJECT WIDE
Completed Sub Area Name: Not reported
Completed Document Type: Clean Loan Agreement
Completed Date: 02/04/2002
Comments: Response Action Agreement (RAA) approved and signed by proponent and DTSC.

Completed Area Name: PROJECT WIDE
Completed Sub Area Name: Not reported
Completed Document Type: Letter - Demand
Completed Date: 09/28/2008
Comments: DTSC sent first demand letter to RP to recover the CLEAN Loan.

Completed Area Name: PROJECT WIDE
Completed Sub Area Name: Not reported
Completed Document Type: Voluntary Cleanup Agreement
Completed Date: 04/08/2013
Comments: VCA signed by Butterfield owner and DTSC to conduct additional investigation and remediation, if necessary.

Completed Area Name: Soil
Completed Sub Area Name: Not reported
Completed Document Type: CEQA - Initial Study/ Environmental Impact Report
Completed Date: 08/12/2015
Comments: In accordance with CEQA, DTSC has reviewed the Environmental Impact Report (EIR) prepared by MTA for the MTA Westside Subway Extension Project (WSE) to ensure that CEQA requirements have been satisfied. The Butterfield/MTA Site will be developed as a maintenance yard for the WSE. The EIR included activities associated with the RAW and thereby evaluated environmental impact(s) from the Site. The EIR can be found on MTA s website:
<http://www.metro.net/projects/westside/final-eis-eir/>

Completed Area Name: PROJECT WIDE
Completed Sub Area Name: Not reported
Completed Document Type: Annual Oversight Cost Estimate
Completed Date: 01/23/2014
Comments: Updated Cost Estimate completed.

Completed Area Name: PROJECT WIDE
Completed Sub Area Name: Not reported
Completed Document Type: Correspondence
Completed Date: 12/19/2014
Comments: Tech Memo to Cal/EPA.

Completed Area Name: PROJECT WIDE
Completed Sub Area Name: Not reported
Completed Document Type: Voluntary Cleanup Agreement
Completed Date: 03/11/2015
Comments: Not reported

Completed Area Name: PROJECT WIDE
Completed Sub Area Name: Not reported
Completed Document Type: Annual Oversight Cost Estimate
Completed Date: 11/09/2015

Map ID
Direction
Distance
Elevation

MAP FINDINGS

Site

Database(s)

EDR ID Number
EPA ID Number

UNITED TECHNOLOGIES INMONT COR (Continued)

S101617157

Comments: Not reported

Completed Area Name: PROJECT WIDE
Completed Sub Area Name: Not reported
Completed Document Type: CEQA - Responsible Agency Review
Completed Date: 10/30/2015
Comments: Addendum to MTA's EIS/EIR prepared to evaluate activities in the Removal Action Workplan. The activities in the RAW do not significantly alter the findings or conclusions reached in the previously certified EIS/EIR.

Completed Area Name: PROJECT WIDE
Completed Sub Area Name: Not reported
Completed Document Type: Annual Oversight Cost Estimate
Completed Date: 11/01/2016
Comments: DTSC projected cost estimate for remediation activities.

Completed Area Name: PROJECT WIDE
Completed Sub Area Name: Not reported
Completed Document Type: Judgement
Completed Date: 02/09/2018
Comments: Not reported

Completed Area Name: Groundwater
Completed Sub Area Name: Not reported
Completed Document Type: Annual Oversight Cost Estimate
Completed Date: 11/25/2019
Comments: Not reported

Completed Area Name: PROJECT WIDE
Completed Sub Area Name: Not reported
Completed Document Type: Pilot/Treatability Study Report
Completed Date: 02/27/2006
Comments: DTSC sent letter in reponse to Soil Vapor Extraction (SVE) Report.

Completed Area Name: PROJECT WIDE
Completed Sub Area Name: Not reported
Completed Document Type: Site Characterization Workplan
Completed Date: 03/30/2005
Comments: Meeting scheduled to discuss the cost for the additional assessment.

Completed Area Name: PROJECT WIDE
Completed Sub Area Name: Not reported
Completed Document Type: Monitoring Report
Completed Date: 02/27/2006
Comments: Letter and comments sent to RP.

Completed Area Name: PROJECT WIDE
Completed Sub Area Name: Not reported
Completed Document Type: Site Characterization Workplan
Completed Date: 06/26/2008
Comments: Not reported

Completed Area Name: PROJECT WIDE
Completed Sub Area Name: Not reported
Completed Document Type: Monitoring Report
Completed Date: 08/01/2008

Map ID
Direction
Distance
Elevation

MAP FINDINGS

Site

Database(s)

EDR ID Number
EPA ID Number

UNITED TECHNOLOGIES INMONT COR (Continued)

S101617157

Comments: OK

Completed Area Name: PROJECT WIDE
Completed Sub Area Name: Not reported
Completed Document Type: Site Characterization Workplan
Completed Date: 12/02/2013
Comments: Workplan approved to conduct sampling for data gaps.

Completed Area Name: PROJECT WIDE
Completed Sub Area Name: Not reported
Completed Document Type: Site Characterization Report
Completed Date: 06/30/2014
Comments: Based on the elevated concentrations in the groundwater, DTSC requires submittal of a pilot study workplan that would evaluate potential remedies.

Completed Area Name: Shallow Soil
Completed Sub Area Name: Not reported
Completed Document Type: Removal Action Completion Report
Completed Date: 03/22/2016
Comments: The Completion Report summarizes the removal of underground storage tanks and shallow soil excavation. DTSC approved Report. Soil contamination at greater depth and groundwater contamination needs to be completed.

Completed Area Name: PROJECT WIDE
Completed Sub Area Name: Not reported
Completed Document Type: Fieldwork
Completed Date: 11/17/2013
Comments: Sampling activities have begun to delineate contamination.

Completed Area Name: PROJECT WIDE
Completed Sub Area Name: Not reported
Completed Document Type: Community Profile
Completed Date: 03/30/2016
Comments: Profile details Site information and community involvement activities.
Not reported

Completed Area Name: PROJECT WIDE
Completed Sub Area Name: Not reported
Completed Document Type: Fact Sheets
Completed Date: 09/02/2015
Comments: The Factsheet will be distributed to the community informing them of the public comment period for the Draft Removal Action Workplan (RAW). Public comment period will occur from September 7 to October 7, 2015. The RAW describes cleanup options for the Site soil and a pilot study to test options for the deeper soil and groundwater.

Completed Area Name: PROJECT WIDE
Completed Sub Area Name: Not reported
Completed Document Type: Public Notice
Completed Date: 09/01/2015
Comments: The Public Notice will be published in the local newspapers.

Completed Area Name: Groundwater
Completed Sub Area Name: Not reported
Completed Document Type: Monitoring Report

Map ID
Direction
Distance
Elevation

MAP FINDINGS

Site

Database(s)

EDR ID Number
EPA ID Number

UNITED TECHNOLOGIES INMONT COR (Continued)

S101617157

Completed Date: 08/28/2014
Comments: Not reported

Future Area Name: PROJECT WIDE
Future Sub Area Name: Not reported
Future Document Type: Certification
Future Due Date: 2020
Schedule Area Name: Not reported
Schedule Sub Area Name: Not reported
Schedule Document Type: Not reported
Schedule Due Date: Not reported
Schedule Revised Date: Not reported

SWEEPS UST:

Name: UNITED TECHNOLOGIES INMONT COR
Address: 590 S SANTA FE AVE
City: LOS ANGELES
Status: Not reported
Comp Number: 1318
Number: Not reported
Board Of Equalization: 44-011727
Referral Date: Not reported
Action Date: Not reported
Created Date: Not reported
Owner Tank Id: Not reported
SWRCB Tank Id: 19-050-001318-000001
Tank Status: Not reported
Capacity: 15000
Active Date: Not reported
Tank Use: CHEMICAL
STG: PRODUCT
Content: UNKNOWN
Number Of Tanks: 20

Name: UNITED TECHNOLOGIES INMONT COR
Address: 590 S SANTA FE AVE
City: LOS ANGELES
Status: Not reported
Comp Number: 1318
Number: Not reported
Board Of Equalization: 44-011727
Referral Date: Not reported
Action Date: Not reported
Created Date: Not reported
Owner Tank Id: Not reported
SWRCB Tank Id: 19-050-001318-000002
Tank Status: Not reported
Capacity: 15000
Active Date: Not reported
Tank Use: CHEMICAL
STG: PRODUCT
Content: UNKNOWN
Number Of Tanks: Not reported

Name: UNITED TECHNOLOGIES INMONT COR
Address: 590 S SANTA FE AVE
City: LOS ANGELES

Map ID
Direction
Distance
Elevation

MAP FINDINGS

Site

Database(s)

EDR ID Number
EPA ID Number

UNITED TECHNOLOGIES INMONT COR (Continued)

S101617157

Status: Not reported
Comp Number: 1318
Number: Not reported
Board Of Equalization: 44-011727
Referral Date: Not reported
Action Date: Not reported
Created Date: Not reported
Owner Tank Id: Not reported
SWRCB Tank Id: 19-050-001318-000003
Tank Status: Not reported
Capacity: 10000
Active Date: Not reported
Tank Use: CHEMICAL
STG: PRODUCT
Content: UNKNOWN
Number Of Tanks: Not reported

Name: UNITED TECHNOLOGIES INMONT COR
Address: 590 S SANTA FE AVE
City: LOS ANGELES
Status: Not reported
Comp Number: 1318
Number: Not reported
Board Of Equalization: 44-011727
Referral Date: Not reported
Action Date: Not reported
Created Date: Not reported
Owner Tank Id: Not reported
SWRCB Tank Id: 19-050-001318-000004
Tank Status: Not reported
Capacity: 10000
Active Date: Not reported
Tank Use: CHEMICAL
STG: PRODUCT
Content: UNKNOWN
Number Of Tanks: Not reported

Name: UNITED TECHNOLOGIES INMONT COR
Address: 590 S SANTA FE AVE
City: LOS ANGELES
Status: Not reported
Comp Number: 1318
Number: Not reported
Board Of Equalization: 44-011727
Referral Date: Not reported
Action Date: Not reported
Created Date: Not reported
Owner Tank Id: Not reported
SWRCB Tank Id: 19-050-001318-000005
Tank Status: Not reported
Capacity: 10000
Active Date: Not reported
Tank Use: CHEMICAL
STG: PRODUCT
Content: UNKNOWN
Number Of Tanks: Not reported

Map ID
Direction
Distance
Elevation

MAP FINDINGS

Site

Database(s)

EDR ID Number
EPA ID Number

UNITED TECHNOLOGIES INMONT COR (Continued)

S101617157

Name: UNITED TECHNOLOGIES INMONT COR
Address: 590 S SANTA FE AVE
City: LOS ANGELES
Status: Not reported
Comp Number: 1318
Number: Not reported
Board Of Equalization: 44-011727
Referral Date: Not reported
Action Date: Not reported
Created Date: Not reported
Owner Tank Id: Not reported
SWRCB Tank Id: 19-050-001318-000006
Tank Status: Not reported
Capacity: 3000
Active Date: Not reported
Tank Use: CHEMICAL
STG: PRODUCT
Content: UNKNOWN
Number Of Tanks: Not reported

Name: UNITED TECHNOLOGIES INMONT COR
Address: 590 S SANTA FE AVE
City: LOS ANGELES
Status: Not reported
Comp Number: 1318
Number: Not reported
Board Of Equalization: 44-011727
Referral Date: Not reported
Action Date: Not reported
Created Date: Not reported
Owner Tank Id: Not reported
SWRCB Tank Id: 19-050-001318-000007
Tank Status: Not reported
Capacity: 10000
Active Date: Not reported
Tank Use: CHEMICAL
STG: PRODUCT
Content: UNKNOWN
Number Of Tanks: Not reported

Name: UNITED TECHNOLOGIES INMONT COR
Address: 590 S SANTA FE AVE
City: LOS ANGELES
Status: Not reported
Comp Number: 1318
Number: Not reported
Board Of Equalization: 44-011727
Referral Date: Not reported
Action Date: Not reported
Created Date: Not reported
Owner Tank Id: Not reported
SWRCB Tank Id: 19-050-001318-000008
Tank Status: Not reported
Capacity: 2662
Active Date: Not reported
Tank Use: CHEMICAL
STG: PRODUCT

Map ID
Direction
Distance
Elevation

MAP FINDINGS

Site

Database(s)

EDR ID Number
EPA ID Number

UNITED TECHNOLOGIES INMONT COR (Continued)

S101617157

Content: UNKNOWN
Number Of Tanks: Not reported

Name: UNITED TECHNOLOGIES INMONT COR
Address: 590 S SANTA FE AVE
City: LOS ANGELES
Status: Not reported
Comp Number: 1318
Number: Not reported
Board Of Equalization: 44-011727
Referral Date: Not reported
Action Date: Not reported
Created Date: Not reported
Owner Tank Id: Not reported
SWRCB Tank Id: 19-050-001318-000009
Tank Status: Not reported
Capacity: 10000
Active Date: Not reported
Tank Use: CHEMICAL
STG: PRODUCT
Content: UNKNOWN
Number Of Tanks: Not reported

Name: UNITED TECHNOLOGIES INMONT COR
Address: 590 S SANTA FE AVE
City: LOS ANGELES
Status: Not reported
Comp Number: 1318
Number: Not reported
Board Of Equalization: 44-011727
Referral Date: Not reported
Action Date: Not reported
Created Date: Not reported
Owner Tank Id: Not reported
SWRCB Tank Id: 19-050-001318-000010
Tank Status: Not reported
Capacity: 2662
Active Date: Not reported
Tank Use: CHEMICAL
STG: PRODUCT
Content: UNKNOWN
Number Of Tanks: Not reported

Name: UNITED TECHNOLOGIES INMONT COR
Address: 590 S SANTA FE AVE
City: LOS ANGELES
Status: Not reported
Comp Number: 1318
Number: Not reported
Board Of Equalization: 44-011727
Referral Date: Not reported
Action Date: Not reported
Created Date: Not reported
Owner Tank Id: Not reported
SWRCB Tank Id: 19-050-001318-000011
Tank Status: Not reported
Capacity: 2697

Map ID
Direction
Distance
Elevation

MAP FINDINGS

Site

Database(s)

EDR ID Number
EPA ID Number

UNITED TECHNOLOGIES INMONT COR (Continued)

S101617157

Active Date: Not reported
Tank Use: CHEMICAL
STG: PRODUCT
Content: UNKNOWN
Number Of Tanks: Not reported

Name: UNITED TECHNOLOGIES INMONT COR
Address: 590 S SANTA FE AVE
City: LOS ANGELES
Status: Not reported
Comp Number: 1318
Number: Not reported
Board Of Equalization: 44-011727
Referral Date: Not reported
Action Date: Not reported
Created Date: Not reported
Owner Tank Id: Not reported
SWRCB Tank Id: 19-050-001318-000012
Tank Status: Not reported
Capacity: 10000
Active Date: Not reported
Tank Use: CHEMICAL
STG: PRODUCT
Content: UNKNOWN
Number Of Tanks: Not reported

Name: UNITED TECHNOLOGIES INMONT COR
Address: 590 S SANTA FE AVE
City: LOS ANGELES
Status: Not reported
Comp Number: 1318
Number: Not reported
Board Of Equalization: 44-011727
Referral Date: Not reported
Action Date: Not reported
Created Date: Not reported
Owner Tank Id: Not reported
SWRCB Tank Id: 19-050-001318-000013
Tank Status: Not reported
Capacity: 10000
Active Date: Not reported
Tank Use: CHEMICAL
STG: PRODUCT
Content: UNKNOWN
Number Of Tanks: Not reported

Name: UNITED TECHNOLOGIES INMONT COR
Address: 590 S SANTA FE AVE
City: LOS ANGELES
Status: Not reported
Comp Number: 1318
Number: Not reported
Board Of Equalization: 44-011727
Referral Date: Not reported
Action Date: Not reported
Created Date: Not reported
Owner Tank Id: Not reported

Map ID
Direction
Distance
Elevation

MAP FINDINGS

Site

Database(s)

EDR ID Number
EPA ID Number

UNITED TECHNOLOGIES INMONT COR (Continued)

S101617157

SWRCB Tank Id: 19-050-001318-000014
Tank Status: Not reported
Capacity: 2662
Active Date: Not reported
Tank Use: CHEMICAL
STG: PRODUCT
Content: UNKNOWN
Number Of Tanks: Not reported

Name: UNITED TECHNOLOGIES INMONT COR
Address: 590 S SANTA FE AVE
City: LOS ANGELES
Status: Not reported
Comp Number: 1318
Number: Not reported
Board Of Equalization: 44-011727
Referral Date: Not reported
Action Date: Not reported
Created Date: Not reported
Owner Tank Id: Not reported
SWRCB Tank Id: 19-050-001318-000015
Tank Status: Not reported
Capacity: 3000
Active Date: Not reported
Tank Use: CHEMICAL
STG: PRODUCT
Content: UNKNOWN
Number Of Tanks: Not reported

Name: UNITED TECHNOLOGIES INMONT COR
Address: 590 S SANTA FE AVE
City: LOS ANGELES
Status: Not reported
Comp Number: 1318
Number: Not reported
Board Of Equalization: 44-011727
Referral Date: Not reported
Action Date: Not reported
Created Date: Not reported
Owner Tank Id: Not reported
SWRCB Tank Id: 19-050-001318-000016
Tank Status: Not reported
Capacity: 5359
Active Date: Not reported
Tank Use: CHEMICAL
STG: PRODUCT
Content: UNKNOWN
Number Of Tanks: Not reported

Name: UNITED TECHNOLOGIES INMONT COR
Address: 590 S SANTA FE AVE
City: LOS ANGELES
Status: Not reported
Comp Number: 1318
Number: Not reported
Board Of Equalization: 44-011727
Referral Date: Not reported

Map ID
Direction
Distance
Elevation

MAP FINDINGS

Site

Database(s)

EDR ID Number
EPA ID Number

UNITED TECHNOLOGIES INMONT COR (Continued)

S101617157

Action Date: Not reported
Created Date: Not reported
Owner Tank Id: Not reported
SWRCB Tank Id: 19-050-001318-000017
Tank Status: Not reported
Capacity: 30000
Active Date: Not reported
Tank Use: CHEMICAL
STG: PRODUCT
Content: UNKNOWN
Number Of Tanks: Not reported

Name: UNITED TECHNOLOGIES INMONT COR
Address: 590 S SANTA FE AVE
City: LOS ANGELES
Status: Not reported
Comp Number: 1318
Number: Not reported
Board Of Equalization: 44-011727
Referral Date: Not reported
Action Date: Not reported
Created Date: Not reported
Owner Tank Id: Not reported
SWRCB Tank Id: 19-050-001318-000018
Tank Status: Not reported
Capacity: 10000
Active Date: Not reported
Tank Use: CHEMICAL
STG: PRODUCT
Content: UNKNOWN
Number Of Tanks: Not reported

Name: UNITED TECHNOLOGIES INMONT COR
Address: 590 S SANTA FE AVE
City: LOS ANGELES
Status: Not reported
Comp Number: 1318
Number: Not reported
Board Of Equalization: 44-011727
Referral Date: Not reported
Action Date: Not reported
Created Date: Not reported
Owner Tank Id: Not reported
SWRCB Tank Id: 19-050-001318-000019
Tank Status: Not reported
Capacity: 10000
Active Date: Not reported
Tank Use: CHEMICAL
STG: PRODUCT
Content: UNKNOWN
Number Of Tanks: Not reported

Name: UNITED TECHNOLOGIES INMONT COR
Address: 590 S SANTA FE AVE
City: LOS ANGELES
Status: Not reported
Comp Number: 1318

Map ID
Direction
Distance
Elevation

MAP FINDINGS

Site

Database(s)

EDR ID Number
EPA ID Number

UNITED TECHNOLOGIES INMONT COR (Continued)

S101617157

Number: Not reported
Board Of Equalization: 44-011727
Referral Date: Not reported
Action Date: Not reported
Created Date: Not reported
Owner Tank Id: Not reported
SWRCB Tank Id: 19-050-001318-000020
Tank Status: Not reported
Capacity: 1000
Active Date: Not reported
Tank Use: CHEMICAL
STG: PRODUCT
Content: UNKNOWN
Number Of Tanks: Not reported

CA FID UST:

Facility ID: 19001362
Regulated By: UTNKI
Regulated ID: 00017676
Cortese Code: Not reported
SIC Code: Not reported
Facility Phone: 2136248276
Mail To: Not reported
Mailing Address: 590 S SANTA FE AVE
Mailing Address 2: Not reported
Mailing City,St,Zip: LOS ANGELES 900130000
Contact: Not reported
Contact Phone: Not reported
DUNs Number: Not reported
NPDES Number: Not reported
EPA ID: Not reported
Comments: Not reported
Status: Inactive

NPDES:

Name: METRO LOCATION 61 SOUTH
Address: 590 S SANTA FE AVENUE
City,State,Zip: LOS ANGELES, CA 90012
Facility Status: Terminated
NPDES Number: CAS000002
Region: 4
Agency Number: 0
Regulatory Measure ID: 456018
Place ID: Not reported
Order Number: 2009-0009-DWQ
WDID: 4 19C374030
Regulatory Measure Type: Enrollee
Program Type: Construction
Adoption Date Of Regulatory Measure: Not reported
Effective Date Of Regulatory Measure: 09/17/2015
Termination Date Of Regulatory Measure: 11/05/2019
Expiration Date Of Regulatory Measure: Not reported
Discharge Address: One Gateway Plaza MS 99 17 2
Discharge Name: Los Angeles County Metropolitan Transportation Authority
Discharge City: Los Angeles
Discharge State: California

Map ID
Direction
Distance
Elevation

MAP FINDINGS

Site

Database(s)

EDR ID Number
EPA ID Number

UNITED TECHNOLOGIES INMONT COR (Continued)

S101617157

Discharge Zip: 90012
Status: Not reported
Status Date: Not reported
Operator Name: Not reported
Operator Address: Not reported
Operator City: Not reported
Operator State: Not reported
Operator Zip: Not reported

NPDES as of 03/2018:
NPDES Number: CAS000002
Status: Active
Agency Number: 0
Region: 4
Regulatory Measure ID: 456018
Order Number: 2009-0009-DWQ
Regulatory Measure Type: Enrollee
Place ID: Not reported
WDID: 4 19C374030
Program Type: Construction
Adoption Date Of Regulatory Measure: Not reported
Effective Date Of Regulatory Measure: 09/17/2015
Expiration Date Of Regulatory Measure: Not reported
Termination Date Of Regulatory Measure: Not reported
Discharge Name: Los Angeles County Metropolitan Transportation Authority
Discharge Address: One Gateway Plaza MS 99 17 2
Discharge City: Los Angeles
Discharge State: California
Discharge Zip: 90012
Received Date: Not reported
Processed Date: Not reported
Status: Not reported
Status Date: Not reported
Place Size: Not reported
Place Size Unit: Not reported
Contact: Not reported
Contact Title: Not reported
Contact Phone: Not reported
Contact Phone Ext: Not reported
Contact Email: Not reported
Operator Name: Not reported
Operator Address: Not reported
Operator City: Not reported
Operator State: Not reported
Operator Zip: Not reported
Operator Contact: Not reported
Operator Contact Title: Not reported
Operator Contact Phone: Not reported
Operator Contact Phone Ext: Not reported
Operator Contact Email: Not reported
Operator Type: Not reported
Developer: Not reported
Developer Address: Not reported
Developer City: Not reported
Developer State: Not reported
Developer Zip: Not reported
Developer Contact: Not reported
Developer Contact Title: Not reported

Map ID
Direction
Distance
Elevation

MAP FINDINGS

Site

Database(s)

EDR ID Number
EPA ID Number

UNITED TECHNOLOGIES INMONT COR (Continued)

S101617157

Constype Linear Utility Ind:	Not reported
Emergency Phone:	Not reported
Emergency Phone Ext:	Not reported
Constype Above Ground Ind:	Not reported
Constype Below Ground Ind:	Not reported
Constype Cable Line Ind:	Not reported
Constype Comm Line Ind:	Not reported
Constype Commercial Ind:	Not reported
Constype Electrical Line Ind:	Not reported
Constype Gas Line Ind:	Not reported
Constype Industrial Ind:	Not reported
Constype Other Description:	Not reported
Constype Other Ind:	Not reported
Constype Recons Ind:	Not reported
Constype Residential Ind:	Not reported
Constype Transport Ind:	Not reported
Constype Utility Description:	Not reported
Constype Utility Ind:	Not reported
Constype Water Sewer Ind:	Not reported
Dir Discharge Uswater Ind:	Not reported
Receiving Water Name:	Not reported
Certifier:	Not reported
Certifier Title:	Not reported
Certification Date:	Not reported
Primary Sic:	Not reported
Secondary Sic:	Not reported
Tertiary Sic:	Not reported
NPDES Number:	Not reported
Status:	Not reported
Agency Number:	Not reported
Region:	4
Regulatory Measure ID:	456018
Order Number:	Not reported
Regulatory Measure Type:	Construction
Place ID:	Not reported
WDID:	4 19C374030
Program Type:	Not reported
Adoption Date Of Regulatory Measure:	Not reported
Effective Date Of Regulatory Measure:	Not reported
Expiration Date Of Regulatory Measure:	Not reported
Termination Date Of Regulatory Measure:	Not reported
Discharge Name:	Not reported
Discharge Address:	Not reported
Discharge City:	Not reported
Discharge State:	Not reported
Discharge Zip:	Not reported
Received Date:	09/14/2015
Processed Date:	09/17/2015
Status:	Active
Status Date:	09/17/2015
Place Size:	2.9
Place Size Unit:	Acres
Contact:	Damien DeLaura
Contact Title:	Project Executive
Contact Phone:	310-925-9102
Contact Phone Ext:	Not reported

Map ID
Direction
Distance
Elevation

MAP FINDINGS

Site

Database(s)

EDR ID Number
EPA ID Number

UNITED TECHNOLOGIES INMONT COR (Continued)

S101617157

Contact Email: damien.delaura@clarkconstruction.com
Operator Name: Los Angeles County Metropolitan Transportation Authority
Operator Address: One Gateway Plaza MS 99 17 2
Operator City: Los Angeles
Operator State: California
Operator Zip: 90012
Operator Contact: Emmanuel Liban
Operator Contact Title: Not reported
Operator Contact Phone: 213-922-2471
Operator Contact Phone Ext: Not reported
Operator Contact Email: libane@metro.net
Operator Type: County Agency
Developer: Clark Construction Group California LP
Developer Address: 18201 Von Karman Avenue
Developer City: Irvine
Developer State: California
Developer Zip: 92612
Developer Contact: Damien DeLaura
Developer Contact Title: Project Executive
Constype Linear Utility Ind: N
Emergency Phone: 770-500-5866
Emergency Phone Ext: Not reported
Constype Above Ground Ind: N
Constype Below Ground Ind: N
Constype Cable Line Ind: N
Constype Comm Line Ind: N
Constype Commercial Ind: N
Constype Electrical Line Ind: N
Constype Gas Line Ind: N
Constype Industrial Ind: N
Constype Other Description: Not reported
Constype Other Ind: N
Constype Recons Ind: N
Constype Residential Ind: N
Constype Transport Ind: N
Constype Utility Description: Not reported
Constype Utility Ind: N
Constype Water Sewer Ind: N
Dir Discharge Uswater Ind: N
Receiving Water Name: Los Angeles River
Certifier: Emmanuel Liban
Certifier Title: Executive Officer, Environmental Compliance/Sustainability
Certification Date: 14-SEP-15
Primary Sic: Not reported
Secondary Sic: Not reported
Tertiary Sic: Not reported

Name: METRO LOCATION 61 SOUTH
Address: 590 S SANTA FE AVENUE
City,State,Zip: LOS ANGELES, CA 90012
Facility Status: Not reported
NPDES Number: Not reported
Region: Not reported
Agency Number: Not reported
Regulatory Measure ID: Not reported
Place ID: Not reported

Map ID
Direction
Distance
Elevation

MAP FINDINGS

Site

Database(s)

EDR ID Number
EPA ID Number

UNITED TECHNOLOGIES INMONT COR (Continued)

S101617157

Order Number: Not reported
WDID: 4 19C374030
Regulatory Measure Type: Construction
Program Type: Not reported
Adoption Date Of Regulatory Measure: Not reported
Effective Date Of Regulatory Measure: Not reported
Termination Date Of Regulatory Measure: Not reported
Expiration Date Of Regulatory Measure: Not reported
Discharge Address: Not reported
Discharge Name: Not reported
Discharge City: Not reported
Discharge State: Not reported
Discharge Zip: Not reported
Status: Terminated
Status Date: 02/24/2020
Operator Name: Los Angeles County Metropolitan Transportation Authority
Operator Address: One Gateway Plaza MS 99 17 2
Operator City: Los Angeles
Operator State: California
Operator Zip: 90012

NPDES as of 03/2018:

NPDES Number: CAS000002
Status: Active
Agency Number: 0
Region: 4
Regulatory Measure ID: 456018
Order Number: 2009-0009-DWQ
Regulatory Measure Type: Enrollee
Place ID: Not reported
WDID: 4 19C374030
Program Type: Construction
Adoption Date Of Regulatory Measure: Not reported
Effective Date Of Regulatory Measure: 09/17/2015
Expiration Date Of Regulatory Measure: Not reported
Termination Date Of Regulatory Measure: Not reported
Discharge Name: Los Angeles County Metropolitan Transportation Authority
Discharge Address: One Gateway Plaza MS 99 17 2
Discharge City: Los Angeles
Discharge State: California
Discharge Zip: 90012
Received Date: Not reported
Processed Date: Not reported
Status: Not reported
Status Date: Not reported
Place Size: Not reported
Place Size Unit: Not reported
Contact: Not reported
Contact Title: Not reported
Contact Phone: Not reported
Contact Phone Ext: Not reported
Contact Email: Not reported
Operator Name: Not reported
Operator Address: Not reported
Operator City: Not reported
Operator State: Not reported
Operator Zip: Not reported
Operator Contact: Not reported

Map ID
Direction
Distance
Elevation

MAP FINDINGS

Site

Database(s)

EDR ID Number
EPA ID Number

UNITED TECHNOLOGIES INMONT COR (Continued)

S101617157

Operator Contact Title:	Not reported
Operator Contact Phone:	Not reported
Operator Contact Phone Ext:	Not reported
Operator Contact Email:	Not reported
Operator Type:	Not reported
Developer:	Not reported
Developer Address:	Not reported
Developer City:	Not reported
Developer State:	Not reported
Developer Zip:	Not reported
Developer Contact:	Not reported
Developer Contact Title:	Not reported
Constype Linear Utility Ind:	Not reported
Emergency Phone:	Not reported
Emergency Phone Ext:	Not reported
Constype Above Ground Ind:	Not reported
Constype Below Ground Ind:	Not reported
Constype Cable Line Ind:	Not reported
Constype Comm Line Ind:	Not reported
Constype Commercial Ind:	Not reported
Constype Electrical Line Ind:	Not reported
Constype Gas Line Ind:	Not reported
Constype Industrial Ind:	Not reported
Constype Other Description:	Not reported
Constype Other Ind:	Not reported
Constype Recons Ind:	Not reported
Constype Residential Ind:	Not reported
Constype Transport Ind:	Not reported
Constype Utility Description:	Not reported
Constype Utility Ind:	Not reported
Constype Water Sewer Ind:	Not reported
Dir Discharge Uswater Ind:	Not reported
Receiving Water Name:	Not reported
Certifier:	Not reported
Certifier Title:	Not reported
Certification Date:	Not reported
Primary Sic:	Not reported
Secondary Sic:	Not reported
Tertiary Sic:	Not reported
NPDES Number:	Not reported
Status:	Not reported
Agency Number:	Not reported
Region:	4
Regulatory Measure ID:	456018
Order Number:	Not reported
Regulatory Measure Type:	Construction
Place ID:	Not reported
WDID:	4 19C374030
Program Type:	Not reported
Adoption Date Of Regulatory Measure:	Not reported
Effective Date Of Regulatory Measure:	Not reported
Expiration Date Of Regulatory Measure:	Not reported
Termination Date Of Regulatory Measure:	Not reported
Discharge Name:	Not reported
Discharge Address:	Not reported
Discharge City:	Not reported

Map ID
Direction
Distance
Elevation

MAP FINDINGS

Site

Database(s)

EDR ID Number
EPA ID Number

UNITED TECHNOLOGIES INMONT COR (Continued)

S101617157

Discharge State:	Not reported
Discharge Zip:	Not reported
Received Date:	09/14/2015
Processed Date:	09/17/2015
Status:	Active
Status Date:	09/17/2015
Place Size:	2.9
Place Size Unit:	Acres
Contact:	Damien DeLaura
Contact Title:	Project Executive
Contact Phone:	310-925-9102
Contact Phone Ext:	Not reported
Contact Email:	damien.delaura@clarkconstruction.com
Operator Name:	Los Angeles County Metropolitan Transportation Authority
Operator Address:	One Gateway Plaza MS 99 17 2
Operator City:	Los Angeles
Operator State:	California
Operator Zip:	90012
Operator Contact:	Emmanuel Liban
Operator Contact Title:	Not reported
Operator Contact Phone:	213-922-2471
Operator Contact Phone Ext:	Not reported
Operator Contact Email:	libane@metro.net
Operator Type:	County Agency
Developer:	Clark Construction Group California LP
Developer Address:	18201 Von Karman Avenue
Developer City:	Irvine
Developer State:	California
Developer Zip:	92612
Developer Contact:	Damien DeLaura
Developer Contact Title:	Project Executive
Constype Linear Utility Ind:	N
Emergency Phone:	770-500-5866
Emergency Phone Ext:	Not reported
Constype Above Ground Ind:	N
Constype Below Ground Ind:	N
Constype Cable Line Ind:	N
Constype Comm Line Ind:	N
Constype Commercial Ind:	N
Constype Electrical Line Ind:	N
Constype Gas Line Ind:	N
Constype Industrial Ind:	N
Constype Other Description:	Not reported
Constype Other Ind:	N
Constype Recons Ind:	N
Constype Residential Ind:	N
Constype Transport Ind:	N
Constype Utility Description:	Not reported
Constype Utility Ind:	N
Constype Water Sewer Ind:	N
Dir Discharge Uswater Ind:	N
Receiving Water Name:	Los Angeles River
Certifier:	Emmanuel Liban
Certifier Title:	Executive Officer, Environmental Compliance/Sustainability
Certification Date:	14-SEP-15
Primary Sic:	Not reported
Secondary Sic:	Not reported

Map ID
Direction
Distance
Elevation

MAP FINDINGS

Site

Database(s)

EDR ID Number
EPA ID Number

UNITED TECHNOLOGIES INMONT COR (Continued)

S101617157

Tertiary Sic: Not reported

LOS ANGELES HM:

Name: INMONT CORPORATION
Address: 590 S SANTA FE AVE
City,State,Zip: LOS ANGELES, CA 90013
Facility ID: FA0002279
Last Run Date: 06/01/2019
Status: INACTIVE

Name: MTA
Address: 590 S SANTA FE AVE
City,State,Zip: LOS ANGELES, CA 90013
Facility ID: FA0021446
Last Run Date: 06/01/2019
Status: ACTIVE

CIWQS:

Name: METRO LOCATION 61 SOUTH
Address: 590 S SANTA FE AVENUE
City,State,Zip: LOS ANGELES, CA 90012
Agency: Los Angeles County Metropolitan Transportation Authority
Agency Address: One Gateway Plaza MS 99 17 2, Los Angeles, CA 90012
Place/Project Type: Construction
SIC/NAICS: Not reported
Region: 4
Program: CONSTW
Regulatory Measure Status: Terminated
Regulatory Measure Type: Storm water construction
Order Number: 2009-0009-DWQ
WDID: 4 19C374030
NPDES Number: CAS000002
Adoption Date: Not reported
Effective Date: 09/17/2015
Termination Date: 11/05/2019
Expiration/Review Date: Not reported
Design Flow: Not reported
Major/Minor: Not reported
Complexity: Not reported
TTWQ: Not reported
Enforcement Actions within 5 years: 1
Violations within 5 years: 0
Latitude: 34.04022
Longitude: -118.22997

CERS:

Name: METRO LOCATION 61 SOUTH
Address: 590 S SANTA FE AVENUE
City,State,Zip: LOS ANGELES, CA 90012
Site ID: 536860
CERS ID: 840271
CERS Description: Construction Storm Water

Violations:

Site ID: 536860

Map ID
Direction
Distance
Elevation

MAP FINDINGS

Site

Database(s)

EDR ID Number
EPA ID Number

UNITED TECHNOLOGIES INMONT COR (Continued)

S101617157

Site Name: Metro Location 61 South
Violation Date: 06-09-2016
Citation: 2009-0009-DWQ - Construction General Permit
Violation Description: SW - Deficient BMP Implementation
Violation Notes: --+ Poor housekeeping practices --+ debris stockpiles without cover, and torn sandbags. --+ Missing BMPs --+ entrance to the site with loose debris and without BMPs.
Violation Division: Water Boards
Violation Program: CONSTW
Violation Source: SMARTS

Evaluation:
Eval General Type: Compliance Evaluation Inspection
Eval Date: 06-09-2016
Violations Found: No
Eval Type: Industrial Storm Water Compliance Evaluation
Eval Notes: Currently, the site is inactive unpaved vacant lot. No construction activities are undergoing, but site cleanup. The project requires improvement of good housekeeping practices and BMPs.
Eval Division: Water Boards
Eval Program: CONSTW
Eval Source: SMARTS

Enforcement Action:
Site ID: 536860
Site Name: Metro Location 61 South
Site Address: 590 S SANTA FE AVENUE
Site City: LOS ANGELES
Site Zip: 90012
Enf Action Date: 06-27-2016
Enf Action Type: Industrial Storm Water Enforcement
Enf Action Description: Industrial Storm Water Enforcement
Enf Action Notes: Poor housekeeping practices, debris stockpiles without cover, and torn sandbags. Missing BMPs, entrance to the site with loose debris and without BMPs. Implementation of good housekeeping practices and effective BMPs is require.
Enf Action Division: Water Boards
Enf Action Program: CONSTW
Enf Action Source: SMARTS

Affiliation:
Affiliation Type Desc: Owner/Operator
Entity Name: Los Angeles County Metropolitan Transportation Authority
Entity Title: Operator
Affiliation Address: One Gateway Plaza MS 99 17 2
Affiliation City: Los Angeles
Affiliation State: CA
Affiliation Country: Not reported
Affiliation Zip: 90012
Affiliation Phone: Not reported

Map ID
Direction
Distance
Elevation

MAP FINDINGS

Site

Database(s)

EDR ID Number
EPA ID Number

327
NE
1/2-1
0.540 mi.
2852 ft.

**METRO/ADCO/ATLAS
200 CENTER STREET
LOS ANGELES, CA 90012**

**ENVIROSTOR S121263889
VCP N/A**

**Relative:
Higher
Actual:
268 ft.**

ENVIROSTOR:
Name: METRO/ADCO/ATLAS
Address: 200 CENTER STREET
City,State,Zip: LOS ANGELES, CA 90012
Facility ID: 60002558
Status: Active
Status Date: 09/29/2017
Site Code: 301800
Site Type: Voluntary Cleanup
Site Type Detailed: Voluntary Cleanup
Acres: 3.5
NPL: NO
Regulatory Agencies: SMBRP
Lead Agency: SMBRP
Program Manager: Jessy Fierro
Supervisor: Allan Plaza
Division Branch: Cleanup Chatsworth
Assembly: , 53
Senate: , 24
Special Program: CLRRRA Liability Immunity (AB 389)
Restricted Use: NO
Site Mgmt Req: NONE SPECIFIED
Funding: Responsible Party
Latitude: 34.04963
Longitude: -118.2313
APN: 5173022001, 5173022002, 5173022004, 5173022005
Past Use: NONE SPECIFIED
Potential COC: NONE SPECIFIED
Confirmed COC: NONE SPECIFIED
Potential Description: NONE SPECIFIED
Alias Name: 5173022001
Alias Type: APN
Alias Name: 5173022002
Alias Type: APN
Alias Name: 5173022004
Alias Type: APN
Alias Name: 5173022005
Alias Type: APN
Alias Name: 301800
Alias Type: Project Code (Site Code)
Alias Name: 60002558
Alias Type: Envirostor ID Number

Completed Info:
Completed Area Name: PROJECT WIDE
Completed Sub Area Name: Not reported
Completed Document Type: Phase 1
Completed Date: 09/19/2017
Comments: Phase I/All Appropriate Inquiries submitted by MTA and accepted by DTSC.

Completed Area Name: PROJECT WIDE
Completed Sub Area Name: Not reported
Completed Document Type: Site Characterization Report

Map ID
Direction
Distance
Elevation

MAP FINDINGS

Site

Database(s)

EDR ID Number
EPA ID Number

METRO/ADCO/ATLAS (Continued)

S121263889

Completed Date: 08/14/2018
Comments: DTSC reviewed the Phase II Report and based on the contaminants in the soil, DTSC recommends a Removal Action Workplan or Remedial Action Plan be prepared.

Completed Area Name: PROJECT WIDE
Completed Sub Area Name: Not reported
Completed Document Type: Site Characterization Workplan
Completed Date: 05/15/2019
Comments: Not reported

Completed Area Name: PROJECT WIDE
Completed Sub Area Name: Not reported
Completed Document Type: Well Decommissioning Workplan
Completed Date: 11/25/2019
Comments: Not reported

Completed Area Name: PROJECT WIDE
Completed Sub Area Name: Not reported
Completed Document Type: Consultative Service Agreement
Completed Date: 12/31/2018
Comments: Not reported

Completed Area Name: PROJECT WIDE
Completed Sub Area Name: Not reported
Completed Document Type: Annual Oversight Cost Estimate
Completed Date: 11/25/2019
Comments: Not reported

Future Area Name: Not reported
Future Sub Area Name: Not reported
Future Document Type: Not reported
Future Due Date: Not reported
Schedule Area Name: PROJECT WIDE
Schedule Sub Area Name: Not reported
Schedule Document Type: Site Characterization Report
Schedule Due Date: 05/30/2020
Schedule Revised Date: Not reported

VCP:

Name: METRO/ADCO/ATLAS
Address: 200 CENTER STREET
City,State,Zip: LOS ANGELES, CA 90012
Facility ID: 60002558
Site Type: Voluntary Cleanup
Site Type Detail: Voluntary Cleanup
Site Mgmt. Req.: NONE SPECIFIED
Acres: 3.5
National Priorities List: NO
Cleanup Oversight Agencies: SMBRP
Lead Agency: SMBRP
Lead Agency Description: DTSC - Site Cleanup Program
Project Manager: Jessy Fierro
Supervisor: Allan Plaza
Division Branch: Cleanup Chatsworth
Site Code: 301800
Assembly: , 53

Map ID
Direction
Distance
Elevation

MAP FINDINGS

Site

Database(s)

EDR ID Number
EPA ID Number

METRO/ADCO/ATLAS (Continued)

S121263889

Senate: , 24
Special Programs Code: CLRRRA Liability Immunity (AB 389)
Status: Active
Status Date: 09/29/2017
Restricted Use: NO
Funding: Responsible Party
Lat/Long: 34.04963 / -118.2313
APN: 5173022001, 5173022002, 5173022004, 5173022005
Past Use: NONE SPECIFIED
Potential COC: NONE SPECIFIED
Confirmed COC: NONE SPECIFIED
Potential Description: NONE SPECIFIED
Alias Name: 5173022001
Alias Type: APN
Alias Name: 5173022002
Alias Type: APN
Alias Name: 5173022004
Alias Type: APN
Alias Name: 5173022005
Alias Type: APN
Alias Name: 301800
Alias Type: Project Code (Site Code)
Alias Name: 60002558
Alias Type: Envirostor ID Number

Completed Info:

Completed Area Name: PROJECT WIDE
Completed Sub Area Name: Not reported
Completed Document Type: Phase 1
Completed Date: 09/19/2017
Comments: Phase I/All Appropriate Inquiries submitted by MTA and accepted by DTSC.

Completed Area Name: PROJECT WIDE
Completed Sub Area Name: Not reported
Completed Document Type: Site Characterization Report
Completed Date: 08/14/2018
Comments: DTSC reviewed the Phase II Report and based on the contaminants in the soil, DTSC recommends a Removal Action Workplan or Remedial Action Plan be prepared.

Completed Area Name: PROJECT WIDE
Completed Sub Area Name: Not reported
Completed Document Type: Site Characterization Workplan
Completed Date: 05/15/2019
Comments: Not reported

Completed Area Name: PROJECT WIDE
Completed Sub Area Name: Not reported
Completed Document Type: Well Decommissioning Workplan
Completed Date: 11/25/2019
Comments: Not reported

Completed Area Name: PROJECT WIDE
Completed Sub Area Name: Not reported
Completed Document Type: Consultative Service Agreement
Completed Date: 12/31/2018
Comments: Not reported

Map ID
 Direction
 Distance
 Elevation

MAP FINDINGS

Site

Database(s)

EDR ID Number
 EPA ID Number

METRO/ADCO/ATLAS (Continued)

S121263889

Completed Area Name: PROJECT WIDE
 Completed Sub Area Name: Not reported
 Completed Document Type: Annual Oversight Cost Estimate
 Completed Date: 11/25/2019
 Comments: Not reported

Future Area Name: Not reported
 Future Sub Area Name: Not reported
 Future Document Type: Not reported
 Future Due Date: Not reported
 Schedule Area Name: PROJECT WIDE
 Schedule Sub Area Name: Not reported
 Schedule Document Type: Site Characterization Report
 Schedule Due Date: 05/30/2020
 Schedule Revised Date: Not reported

328
SW
1/2-1
0.567 mi.
2992 ft.

CENTRAL REGION 9TH STREET K-8 SPAN SCHOOL
8TH ST./TOWNE AVE./9TH ST./STANFORD AVE.
LOS ANGELES, CA 90021

ENVIROSTOR **S109821375**
SCH **N/A**

Relative:
Lower
Actual:
245 ft.

ENVIROSTOR:
 Name: CENTRAL REGION 9TH STREET K-8 SPAN SCHOOL
 Address: 8TH ST./TOWNE AVE./9TH ST./STANFORD AVE.
 City,State,Zip: LOS ANGELES, CA 90021
 Facility ID: 60001149
 Status: Certified
 Status Date: 06/12/2012
 Site Code: 304626
 Site Type: School Cleanup
 Site Type Detailed: School
 Acres: 3.76
 NPL: NO
 Regulatory Agencies: SMBRP
 Lead Agency: SMBRP
 Program Manager: Angela Garcia
 Supervisor: Shahir Haddad
 Division Branch: Southern California Schools & Brownfields Outreach
 Assembly: 53
 Senate: 30
 Special Program: Voluntary Cleanup Program
 Restricted Use: NO
 Site Mgmt Req: NONE SPECIFIED
 Funding: School District
 Latitude: 34.0361
 Longitude: -118.247
 APN: NONE SPECIFIED
 Past Use: AGRICULTURAL - ROW CROPS, FUEL - VEHICLE STORAGE/ REFUELING,
 MANUFACTURING - CERAMICS, OFFICE BUILDING, RESIDENTIAL AREA, SCHOOL -
 ELEMENTARY, RESIDENTIAL AREA, RETAIL - SERVICE STATION, SCHOOL -
 MIDDLE
 Potential COC: Arsenic Benzene DDD DDE DDT Lead Methane Polychlorinated biphenyls
 (PCBs Polynuclear aromatic hydrocarbons (PAHs Tetrachloroethylene
 (PCE Trichloroethylene (TCE Benzene Polychlorinated biphenyls (PCBs
 Polynuclear aromatic hydrocarbons (PAHs Tetrachloroethylene (PCE
 Trichloroethylene (TCE
 Confirmed COC: 30001-NO Benzene Lead 30015-NO 30006-NO 30007-NO 30008-NO

Map ID
Direction
Distance
Elevation

MAP FINDINGS

Site

Database(s)

EDR ID Number
EPA ID Number

CENTRAL REGION 9TH STREET K-8 SPAN SCHOOL (Continued)

S109821375

Potential Description: Polynuclear aromatic hydrocarbons (PAHs Tetrachloroethylene (PCE
Polychlorinated biphenyls (PCBs Trichloroethylene (TCE Benzene
Polynuclear aromatic hydrocarbons (PAHs Tetrachloroethylene (PCE
Polychlorinated biphenyls (PCBs Trichloroethylene (TCE
IA, SOIL, SV, SOIL, SV
Alias Name: 304626
Alias Type: Project Code (Site Code)
Alias Name: 60001149
Alias Type: Envirostor ID Number

Completed Info:

Completed Area Name: PROJECT WIDE
Completed Sub Area Name: Not reported
Completed Document Type: Cost Recovery Closeout Memo
Completed Date: 06/12/2012
Comments: Not reported

Completed Area Name: Area B
Completed Sub Area Name: Not reported
Completed Document Type: Certification
Completed Date: 06/11/2012
Comments: Not reported

Completed Area Name: PROJECT WIDE
Completed Sub Area Name: Not reported
Completed Document Type: Other Report
Completed Date: 09/17/2009
Comments: Not reported

Completed Area Name: PROJECT WIDE
Completed Sub Area Name: Not reported
Completed Document Type: Other Report
Completed Date: 09/17/2009
Comments: Not reported

Completed Area Name: PROJECT WIDE
Completed Sub Area Name: Not reported
Completed Document Type: Public Notice
Completed Date: 11/04/2009
Comments: Not reported

Completed Area Name: PROJECT WIDE
Completed Sub Area Name: Not reported
Completed Document Type: Public Notice
Completed Date: 11/04/2009
Comments: Not reported

Completed Area Name: PROJECT WIDE
Completed Sub Area Name: Not reported
Completed Document Type: Preliminary Endangerment Assessment Report
Completed Date: 06/28/2010
Comments: Not reported

Completed Area Name: PROJECT WIDE
Completed Sub Area Name: Not reported
Completed Document Type: Supplemental Site Investigation Tech Memo
Completed Date: 07/16/2010
Comments: Not reported

Map ID
Direction
Distance
Elevation

MAP FINDINGS

Site

Database(s)

EDR ID Number
EPA ID Number

CENTRAL REGION 9TH STREET K-8 SPAN SCHOOL (Continued)

S109821375

Completed Area Name: PROJECT WIDE
Completed Sub Area Name: Not reported
Completed Document Type: Supplemental Site Investigation Report
Completed Date: 11/08/2010
Comments: SSI Adequacy letter completed. Comments to be addressed in RAW.

Completed Area Name: PROJECT WIDE
Completed Sub Area Name: Not reported
Completed Document Type: Removal Action Workplan
Completed Date: 03/08/2011
Comments: Not reported

Completed Area Name: PROJECT WIDE
Completed Sub Area Name: Not reported
Completed Document Type: Supplemental Site Investigation Tech Memo
Completed Date: 12/07/2010
Comments: Not reported

Completed Area Name: PROJECT WIDE
Completed Sub Area Name: Not reported
Completed Document Type: Supplemental Site Investigation Report
Completed Date: 01/25/2011
Comments: Not reported

Completed Area Name: PROJECT WIDE
Completed Sub Area Name: Not reported
Completed Document Type: Public Notice
Completed Date: 02/09/2011
Comments: Not reported

Completed Area Name: PROJECT WIDE
Completed Sub Area Name: Not reported
Completed Document Type: Public Notice
Completed Date: 02/04/2011
Comments: Not reported

Completed Area Name: PROJECT WIDE
Completed Sub Area Name: Not reported
Completed Document Type: Fact Sheets
Completed Date: 02/09/2011
Comments: Not reported

Completed Area Name: PROJECT WIDE
Completed Sub Area Name: Not reported
Completed Document Type: Fact Sheets
Completed Date: 02/04/2011
Comments: Not reported

Completed Area Name: PROJECT WIDE
Completed Sub Area Name: Not reported
Completed Document Type: Community Profile
Completed Date: 03/08/2011
Comments: Not reported

Completed Area Name: PROJECT WIDE
Completed Sub Area Name: Not reported
Completed Document Type: 4.15 Request

Map ID
Direction
Distance
Elevation

MAP FINDINGS

Site

Database(s)

EDR ID Number
EPA ID Number

CENTRAL REGION 9TH STREET K-8 SPAN SCHOOL (Continued)

S109821375

Completed Date: 03/14/2011
Comments: Not reported

Completed Area Name: PROJECT WIDE
Completed Sub Area Name: Not reported
Completed Document Type: Removal Action Completion Report
Completed Date: 07/12/2011
Comments: Not reported

Completed Area Name: Area B
Completed Sub Area Name: Not reported
Completed Document Type: Removal Action Completion Report
Completed Date: 11/07/2011
Comments: DTSC approved Area B Removal action Completion Report with a no further action determination

Completed Area Name: Area B
Completed Sub Area Name: Not reported
Completed Document Type: Supplemental Site Investigation Report
Completed Date: 05/25/2012
Comments: Not reported

Future Area Name: Not reported
Future Sub Area Name: Not reported
Future Document Type: Not reported
Future Due Date: Not reported
Schedule Area Name: Not reported
Schedule Sub Area Name: Not reported
Schedule Document Type: Not reported
Schedule Due Date: Not reported
Schedule Revised Date: Not reported

SCH:

Name: CENTRAL REGION 9TH STREET K-8 SPAN SCHOOL
Address: 8TH ST./TOWNE AVE./9TH ST./STANFORD AVE.
City,State,Zip: LOS ANGELES, CA 90021
Facility ID: 60001149
Site Type: School Cleanup
Site Type Detail: School
Site Mgmt. Req.: NONE SPECIFIED
Acres: 3.76
National Priorities List: NO
Cleanup Oversight Agencies: SMBRP
Lead Agency: SMBRP
Lead Agency Description: DTSC - Site Cleanup Program
Project Manager: Angela Garcia
Supervisor: Shahir Haddad
Division Branch: Southern California Schools & Brownfields Outreach
Site Code: 304626
Assembly: 53
Senate: 30
Special Program Status: Voluntary Cleanup Program
Status: Certified
Status Date: 06/12/2012
Restricted Use: NO
Funding: School District

Map ID
Direction
Distance
Elevation

MAP FINDINGS

Site

Database(s)

EDR ID Number
EPA ID Number

CENTRAL REGION 9TH STREET K-8 SPAN SCHOOL (Continued)

S109821375

Latitude: 34.0361
Longitude: -118.247
APN: NONE SPECIFIED
Past Use: AGRICULTURAL - ROW CROPS, FUEL - VEHICLE STORAGE/ REFUELING, MANUFACTURING - CERAMICS, OFFICE BUILDING, RESIDENTIAL AREA, SCHOOL - ELEMENTARY, RESIDENTIAL AREA, RETAIL - SERVICE STATION, SCHOOL - MIDDLE
Potential COC: Arsenic, Benzene, DDD, DDE, DDT, Lead, Methane, Polychlorinated biphenyls (PCBs, Polynuclear aromatic hydrocarbons (PAHs, Tetrachloroethylene (PCE, Trichloroethylene (TCE, Benzene, Polychlorinated biphenyls (PCBs, Polynuclear aromatic hydrocarbons (PAHs, Tetrachloroethylene (PCE, Trichloroethylene (TCE
Confirmed COC: 30001-NO, Benzene, Lead, 30015-NO, 30006-NO, 30007-NO, 30008-NO, Polynuclear aromatic hydrocarbons (PAHs, Tetrachloroethylene (PCE, Polychlorinated biphenyls (PCBs, Trichloroethylene (TCE, , Benzene, Benzene, Polynuclear aromatic hydrocarbons (PAHs, Tetrachloroethylene (PCE, Polychlorinated biphenyls (PCBs, Trichloroethylene (TCE
Potential Description: IA, SOIL, SV, SOIL, SV
Alias Name: 304626
Alias Type: Project Code (Site Code)
Alias Name: 60001149
Alias Type: Envirostor ID Number
Completed Info:
Completed Area Name: PROJECT WIDE
Completed Sub Area Name: Not reported
Completed Document Type: Cost Recovery Closeout Memo
Completed Date: 06/12/2012
Comments: Not reported
Completed Area Name: Area B
Completed Sub Area Name: Not reported
Completed Document Type: Certification
Completed Date: 06/11/2012
Comments: Not reported
Completed Area Name: PROJECT WIDE
Completed Sub Area Name: Not reported
Completed Document Type: Other Report
Completed Date: 09/17/2009
Comments: Not reported
Completed Area Name: PROJECT WIDE
Completed Sub Area Name: Not reported
Completed Document Type: Other Report
Completed Date: 09/17/2009
Comments: Not reported
Completed Area Name: PROJECT WIDE
Completed Sub Area Name: Not reported
Completed Document Type: Public Notice
Completed Date: 11/04/2009
Comments: Not reported
Completed Area Name: PROJECT WIDE
Completed Sub Area Name: Not reported
Completed Document Type: Public Notice
Completed Date: 11/04/2009

Map ID
Direction
Distance
Elevation

MAP FINDINGS

Site

Database(s)

EDR ID Number
EPA ID Number

CENTRAL REGION 9TH STREET K-8 SPAN SCHOOL (Continued)

S109821375

Comments: Not reported

Completed Area Name: PROJECT WIDE
Completed Sub Area Name: Not reported
Completed Document Type: Preliminary Endangerment Assessment Report
Completed Date: 06/28/2010
Comments: Not reported

Completed Area Name: PROJECT WIDE
Completed Sub Area Name: Not reported
Completed Document Type: Supplemental Site Investigation Tech Memo
Completed Date: 07/16/2010
Comments: Not reported

Completed Area Name: PROJECT WIDE
Completed Sub Area Name: Not reported
Completed Document Type: Supplemental Site Investigation Report
Completed Date: 11/08/2010
Comments: SSI Adequacy letter completed. Comments to be addressed in RAW.

Completed Area Name: PROJECT WIDE
Completed Sub Area Name: Not reported
Completed Document Type: Removal Action Workplan
Completed Date: 03/08/2011
Comments: Not reported

Completed Area Name: PROJECT WIDE
Completed Sub Area Name: Not reported
Completed Document Type: Supplemental Site Investigation Tech Memo
Completed Date: 12/07/2010
Comments: Not reported

Completed Area Name: PROJECT WIDE
Completed Sub Area Name: Not reported
Completed Document Type: Supplemental Site Investigation Report
Completed Date: 01/25/2011
Comments: Not reported

Completed Area Name: PROJECT WIDE
Completed Sub Area Name: Not reported
Completed Document Type: Public Notice
Completed Date: 02/09/2011
Comments: Not reported

Completed Area Name: PROJECT WIDE
Completed Sub Area Name: Not reported
Completed Document Type: Public Notice
Completed Date: 02/04/2011
Comments: Not reported

Completed Area Name: PROJECT WIDE
Completed Sub Area Name: Not reported
Completed Document Type: Fact Sheets
Completed Date: 02/09/2011
Comments: Not reported

Completed Area Name: PROJECT WIDE

Map ID
Direction
Distance
Elevation

MAP FINDINGS

Site

Database(s)

EDR ID Number
EPA ID Number

CENTRAL REGION 9TH STREET K-8 SPAN SCHOOL (Continued)

S109821375

Completed Sub Area Name: Not reported
Completed Document Type: Fact Sheets
Completed Date: 02/04/2011
Comments: Not reported

Completed Area Name: PROJECT WIDE
Completed Sub Area Name: Not reported
Completed Document Type: Community Profile
Completed Date: 03/08/2011
Comments: Not reported

Completed Area Name: PROJECT WIDE
Completed Sub Area Name: Not reported
Completed Document Type: 4.15 Request
Completed Date: 03/14/2011
Comments: Not reported

Completed Area Name: PROJECT WIDE
Completed Sub Area Name: Not reported
Completed Document Type: Removal Action Completion Report
Completed Date: 07/12/2011
Comments: Not reported

Completed Area Name: Area B
Completed Sub Area Name: Not reported
Completed Document Type: Removal Action Completion Report
Completed Date: 11/07/2011
Comments: DTSC approved Area B Removal action Completion Report with a no further action determination

Completed Area Name: Area B
Completed Sub Area Name: Not reported
Completed Document Type: Supplemental Site Investigation Report
Completed Date: 05/25/2012
Comments: Not reported

Future Area Name: Not reported
Future Sub Area Name: Not reported
Future Document Type: Not reported
Future Due Date: Not reported
Schedule Area Name: Not reported
Schedule Sub Area Name: Not reported
Schedule Document Type: Not reported
Schedule Due Date: Not reported
Schedule Revised Date: Not reported

BD329 **LOS ANGELES SIGNAL DEPOT**
South
1/2-1 **LOS ANGELES, CA**
0.578 mi.
3053 ft. **Site 1 of 2 in cluster BD**

FUDS **1024904055**
 N/A

Relative: **FUDS:**
Lower EPA Region: 09
Actual: Installation ID: CA99799FA42100
246 ft. Congressional District Number: 34
 Facility Name: LOS ANGELES SIGNAL DEPOT
 FUDS Number: J09CA7394

Map ID
 Direction
 Distance
 Elevation

MAP FINDINGS

Site

Database(s)

EDR ID Number
 EPA ID Number

LOS ANGELES SIGNAL DEPOT (Continued)

1024904055

City: LOS ANGELES
 State: CA
 County: LOS ANGELES
 Object ID: 4460
 USACE District: Los Angeles District (SPL)
 Status: Properties without projects
 Current Owner: Not reported
 EMS Map Link: <https://fudsportal.usace.army.mil/ems/ems/inventory/map/map?id=63130>
 Eligibility: Eligible
 Has Projects: No
 NPL Status: Not Listed
 Latitude: 34.033333329999898
 Longitude: -118.24111111000001

BD330
South
1/2-1
0.578 mi.
3053 ft.

LOS ANGELES SIGNAL DEPOT

ENVIROSTOR

S107736638

LOS ANGELES, CA

N/A

Site 2 of 2 in cluster BD

Relative:
Lower
Actual:
246 ft.

ENVIROSTOR:
 Name: LOS ANGELES SIGNAL DEPOT
 Address: Not reported
 City,State,Zip: LOS ANGELES, CA
 Facility ID: 80001030
 Status: Inactive - Needs Evaluation
 Status Date: 07/01/2005
 Site Code: Not reported
 Site Type: Military Evaluation
 Site Type Detailed: FUDS
 Acres: 0
 NPL: NO
 Regulatory Agencies: SMBRP
 Lead Agency: SMBRP
 Program Manager: Not reported
 Supervisor: Douglas Bautista
 Division Branch: Cleanup Cypress
 Assembly: 53
 Senate: 30
 Special Program: Not reported
 Restricted Use: NO
 Site Mgmt Req: NONE SPECIFIED
 Funding: DERA
 Latitude: 34.03333
 Longitude: -118.2411
 APN: NONE SPECIFIED
 Past Use: NONE SPECIFIED
 Potential COC: NONE SPECIFIED
 Confirmed COC: NONE SPECIFIED
 Potential Description: NONE SPECIFIED
 Alias Name: CA99799FA42100
 Alias Type: Federal Facility ID
 Alias Name: J09CA7394
 Alias Type: INPR
 Alias Name: 80001030
 Alias Type: Envirostor ID Number

Completed Info:

Map ID
 Direction
 Distance
 Elevation

MAP FINDINGS

Site

Database(s)

EDR ID Number
 EPA ID Number

LOS ANGELES SIGNAL DEPOT (Continued)

S107736638

Completed Area Name: PROJECT WIDE
 Completed Sub Area Name: Not reported
 Completed Document Type: Inventory Project Report (INPR)
 Completed Date: 07/02/1999
 Comments: Not reported

Future Area Name: Not reported
 Future Sub Area Name: Not reported
 Future Document Type: Not reported
 Future Due Date: Not reported
 Schedule Area Name: Not reported
 Schedule Sub Area Name: Not reported
 Schedule Document Type: Not reported
 Schedule Due Date: Not reported
 Schedule Revised Date: Not reported

**BE331
 NE
 1/2-1
 0.589 mi.
 3108 ft.**

**SO CAL GAS/ALISO SECTOR C, BLOCKS Q&R
 SOUTHEAST AND SOUTHWEST CORNERS OF JACKSON AND CENTER STREET
 LOS ANGELES, CA 90012**

**ENVIROSTOR S107737358
 VCP N/A**

Site 1 of 2 in cluster BE

**Relative:
 Higher
 Actual:
 270 ft.**

ENVIROSTOR:
 Name: SO CAL GAS/ALISO SECTOR C, BLOCKS Q&R
 Address: SOUTHEAST AND SOUTHWEST CORNERS OF JACKSON AND CENTER STREETS
 City,State,Zip: LOS ANGELES, CA 90012
 Facility ID: 60000172
 Status: Active
 Status Date: 07/15/2010
 Site Code: 300999
 Site Type: Voluntary Cleanup
 Site Type Detailed: Voluntary Cleanup
 Acres: 2
 NPL: NO
 Regulatory Agencies: SMBRP
 Lead Agency: SMBRP
 Program Manager: Chand Sultana
 Supervisor: Allan Plaza
 Division Branch: Cleanup Chatsworth
 Assembly: 53
 Senate: 24
 Special Program: Voluntary Cleanup Program
 Restricted Use: NO
 Site Mgmt Req: NONE SPECIFIED
 Funding: Responsible Party
 Latitude: 34.05056
 Longitude: -118.2316
 APN: NONE SPECIFIED
 Past Use: MANUFACTURED GAS PLANT
 Potential COC: Benzene Lead Polynuclear aromatic hydrocarbons (PAHs 1,3-Butadiene Hexachlorobutadiene Styrene Toluene Xylenes Zinc
 Confirmed COC: 30525-NO 30550-NO 30019-NO 30100-NO 30312-NO 30003-NO 30013-NO 30593-NO 30594-NO
 Potential Description: OTH, SOIL
 Alias Name: 110033609469
 Alias Type: EPA (FRS #)
 Alias Name: 300999
 Alias Type: Project Code (Site Code)

Map ID
Direction
Distance
Elevation

MAP FINDINGS

Site

Database(s)

EDR ID Number
EPA ID Number

SO CAL GAS/ALISO SECTOR C, BLOCKS Q&R (Continued)

S107737358

Alias Name: 60000172
Alias Type: Envirostor ID Number

Completed Info:

Completed Area Name: PROJECT WIDE
Completed Sub Area Name: Not reported
Completed Document Type: Voluntary Cleanup Agreement
Completed Date: 01/03/2001
Comments: Not reported

Completed Area Name: PROJECT WIDE
Completed Sub Area Name: Not reported
Completed Document Type: Remedial Investigation Workplan
Completed Date: 09/24/2001
Comments: Work Plan is satisfactory.

Completed Area Name: PROJECT WIDE
Completed Sub Area Name: Not reported
Completed Document Type: Remedial Investigation Workplan
Completed Date: 01/27/2011
Comments: Not reported

Completed Area Name: PROJECT WIDE
Completed Sub Area Name: Not reported
Completed Document Type: Remedial Investigation Report
Completed Date: 03/06/2012
Comments: Not reported

Completed Area Name: PROJECT WIDE
Completed Sub Area Name: Not reported
Completed Document Type: Remedial Investigation Workplan
Completed Date: 04/26/2012
Comments: Not reported

Completed Area Name: PROJECT WIDE
Completed Sub Area Name: Not reported
Completed Document Type: Remedial Investigation Report
Completed Date: 02/25/2014
Comments: DTSC comments are addressed and report approved with deed restriction.
Not reported

Completed Area Name: PROJECT WIDE
Completed Sub Area Name: Not reported
Completed Document Type: Well Decommissioning Workplan
Completed Date: 11/13/2018
Comments: DTSC reviewed the Plan and has no comments.

Completed Area Name: PROJECT WIDE
Completed Sub Area Name: Not reported
Completed Document Type: Fieldwork
Completed Date: 12/28/2018
Comments: completed.

Completed Area Name: PROJECT WIDE
Completed Sub Area Name: Not reported
Completed Document Type: Well Decommissioning Report
Completed Date: 05/30/2019
Comments: Not reported

Map ID
Direction
Distance
Elevation

MAP FINDINGS

Site

Database(s)

EDR ID Number
EPA ID Number

SO CAL GAS/ALISO SECTOR C, BLOCKS Q&R (Continued)

S107737358

Completed Area Name: PROJECT WIDE
Completed Sub Area Name: Not reported
Completed Document Type: Fieldwork
Completed Date: 05/30/2019
Comments: Not reported

Completed Area Name: PROJECT WIDE
Completed Sub Area Name: Not reported
Completed Document Type: Annual Oversight Cost Estimate
Completed Date: 09/28/2018
Comments: Cost Estimated

Completed Area Name: PROJECT WIDE
Completed Sub Area Name: Not reported
Completed Document Type: Annual Oversight Cost Estimate
Completed Date: 09/30/2019
Comments: Not reported

Future Area Name: Not reported
Future Sub Area Name: Not reported
Future Document Type: Not reported
Future Due Date: Not reported
Schedule Area Name: Not reported
Schedule Sub Area Name: Not reported
Schedule Document Type: Not reported
Schedule Due Date: Not reported
Schedule Revised Date: Not reported

VCP:

Name: SO CAL GAS/ALISO SECTOR C, BLOCKS Q&R
Address: SOUTHEAST AND SOUTHWEST CORNERS OF JACKSON AND CENTER STREETS
City,State,Zip: LOS ANGELES, CA 90012
Facility ID: 60000172
Site Type: Voluntary Cleanup
Site Type Detail: Voluntary Cleanup
Site Mgmt. Req.: NONE SPECIFIED
Acres: 2
National Priorities List: NO
Cleanup Oversight Agencies: SMBRP
Lead Agency: SMBRP
Lead Agency Description: DTSC - Site Cleanup Program
Project Manager: Chand Sultana
Supervisor: Allan Plaza
Division Branch: Cleanup Chatsworth
Site Code: 300999
Assembly: 53
Senate: 24
Special Programs Code: Voluntary Cleanup Program
Status: Active
Status Date: 07/15/2010
Restricted Use: NO
Funding: Responsible Party
Lat/Long: 34.05056 / -118.2316
APN: NONE SPECIFIED
Past Use: MANUFACTURED GAS PLANT
Potential COC: 30003, 30013, 30019, 30100, 30312, 30525, 30550, 30593, 30594
Confirmed COC: 30525-NO,30550-NO,30019-NO,30100-NO,30312-NO,30003-NO,30013-NO,

Map ID
Direction
Distance
Elevation

MAP FINDINGS

Site

Database(s)

EDR ID Number
EPA ID Number

SO CAL GAS/ALISO SECTOR C, BLOCKS Q&R (Continued)

S107737358

Potential Description: 30593-NO,30594-NO
Alias Name: OTH, SOIL
Alias Name: 110033609469
Alias Type: EPA (FRS #)
Alias Name: 300999
Alias Type: Project Code (Site Code)
Alias Name: 60000172
Alias Type: Envirostor ID Number

Completed Info:

Completed Area Name: PROJECT WIDE
Completed Sub Area Name: Not reported
Completed Document Type: Voluntary Cleanup Agreement
Completed Date: 01/03/2001
Comments: Not reported

Completed Area Name: PROJECT WIDE
Completed Sub Area Name: Not reported
Completed Document Type: Remedial Investigation Workplan
Completed Date: 09/24/2001
Comments: Work Plan is satisfactory.

Completed Area Name: PROJECT WIDE
Completed Sub Area Name: Not reported
Completed Document Type: Remedial Investigation Workplan
Completed Date: 01/27/2011
Comments: Not reported

Completed Area Name: PROJECT WIDE
Completed Sub Area Name: Not reported
Completed Document Type: Remedial Investigation Report
Completed Date: 03/06/2012
Comments: Not reported

Completed Area Name: PROJECT WIDE
Completed Sub Area Name: Not reported
Completed Document Type: Remedial Investigation Workplan
Completed Date: 04/26/2012
Comments: Not reported

Completed Area Name: PROJECT WIDE
Completed Sub Area Name: Not reported
Completed Document Type: Remedial Investigation Report
Completed Date: 02/25/2014
Comments: DTSC comments are addressed and report approved with deed restriction.
Not reported

Completed Area Name: PROJECT WIDE
Completed Sub Area Name: Not reported
Completed Document Type: Well Decommissioning Workplan
Completed Date: 11/13/2018
Comments: DTSC reviewed the Plan and has no comments.

Completed Area Name: PROJECT WIDE
Completed Sub Area Name: Not reported
Completed Document Type: Fieldwork
Completed Date: 12/28/2018
Comments: completed.

Map ID
 Direction
 Distance
 Elevation

MAP FINDINGS

Site

Database(s)

EDR ID Number
 EPA ID Number

SO CAL GAS/ALISO SECTOR C, BLOCKS Q&R (Continued)

S107737358

Completed Area Name: PROJECT WIDE
 Completed Sub Area Name: Not reported
 Completed Document Type: Well Decommissioning Report
 Completed Date: 05/30/2019
 Comments: Not reported

Completed Area Name: PROJECT WIDE
 Completed Sub Area Name: Not reported
 Completed Document Type: Fieldwork
 Completed Date: 05/30/2019
 Comments: Not reported

Completed Area Name: PROJECT WIDE
 Completed Sub Area Name: Not reported
 Completed Document Type: Annual Oversight Cost Estimate
 Completed Date: 09/28/2018
 Comments: Cost Estimated

Completed Area Name: PROJECT WIDE
 Completed Sub Area Name: Not reported
 Completed Document Type: Annual Oversight Cost Estimate
 Completed Date: 09/30/2019
 Comments: Not reported

Future Area Name: Not reported
 Future Sub Area Name: Not reported
 Future Document Type: Not reported
 Future Due Date: Not reported
 Schedule Area Name: Not reported
 Schedule Sub Area Name: Not reported
 Schedule Document Type: Not reported
 Schedule Due Date: Not reported
 Schedule Revised Date: Not reported

BF332
NNE
1/2-1
0.605 mi.
3192 ft.

SO CAL GAS/ALISO SECTOR C, BLOCK O
SOUTHWEST CORNER OF DUCOMMUN AND CENTER STREETS
LOS ANGELES, CA 90012
Site 1 of 3 in cluster BF

ENVIROSTOR **S107737357**
VCP **N/A**

Relative:
Higher
Actual:
272 ft.

ENVIROSTOR:
 Name: SO CAL GAS/ALISO SECTOR C, BLOCK O
 Address: SOUTHWEST CORNER OF DUCOMMUN AND CENTER STREETS
 City,State,Zip: LOS ANGELES, CA 90012
 Facility ID: 60000169
 Status: Active
 Status Date: 01/19/2001
 Site Code: 300885
 Site Type: Voluntary Cleanup
 Site Type Detailed: Voluntary Cleanup
 Acres: 1.5
 NPL: NO
 Regulatory Agencies: SMBRP
 Lead Agency: SMBRP
 Program Manager: Chand Sultana
 Supervisor: Allan Plaza
 Division Branch: Cleanup Chatsworth
 Assembly: 53

Map ID
Direction
Distance
Elevation

MAP FINDINGS

Site

Database(s)

EDR ID Number
EPA ID Number

SO CAL GAS/ALISO SECTOR C, BLOCK O (Continued)

S107737357

Senate: 24
Special Program: Voluntary Cleanup Program
Restricted Use: NO
Site Mgmt Req: NONE SPECIFIED
Funding: Responsible Party
Latitude: 34.05138
Longitude: -118.2323
APN: 5173-016-008, 5173016008
Past Use: MANUFACTURED GAS PLANT
Potential COC: Benzene Lead Polynuclear aromatic hydrocarbons (PAHs TPH-diesel
TPH-gas 1,3-Butadiene Hexachlorobutadiene Styrene Toluene Xylenes Zinc
Not reported
Confirmed COC: 30525-NO 30550-NO 30019-NO 30024-NO 30025-NO 30100-NO 30312-NO
30003-NO 30013-NO 30593-NO 30594-NO
Potential Description: OTH, SOIL
Alias Name: Aliso Sector C, Block O
Alias Type: Alternate Name
Alias Name: 5173-016-008
Alias Type: APN
Alias Name: 5173016008
Alias Type: APN
Alias Name: 110033609450
Alias Type: EPA (FRS #)
Alias Name: 300885
Alias Type: Project Code (Site Code)
Alias Name: 60000169
Alias Type: Envirostor ID Number
Completed Info:
Completed Area Name: PROJECT WIDE
Completed Sub Area Name: Not reported
Completed Document Type: Voluntary Cleanup Agreement
Completed Date: 01/19/2001
Comments: Not reported
Completed Area Name: PROJECT WIDE
Completed Sub Area Name: Not reported
Completed Document Type: Remedial Investigation Report
Completed Date: 03/19/2008
Comments: Not reported
Completed Area Name: PROJECT WIDE
Completed Sub Area Name: Not reported
Completed Document Type: Remedial Investigation Workplan
Completed Date: 03/04/2002
Comments: Remedial Investigation Master Work Plan approved.
Future Area Name: PROJECT WIDE
Future Sub Area Name: Not reported
Future Document Type: Land Use Restriction
Future Due Date: 2021
Schedule Area Name: Not reported
Schedule Sub Area Name: Not reported
Schedule Document Type: Not reported
Schedule Due Date: Not reported
Schedule Revised Date: Not reported

Map ID
Direction
Distance
Elevation

MAP FINDINGS

Site

Database(s)

EDR ID Number
EPA ID Number

SO CAL GAS/ALISO SECTOR C, BLOCK O (Continued)

S107737357

VCP:

Name: SO CAL GAS/ALISO SECTOR C, BLOCK O
Address: SOUTHWEST CORNER OF DUCOMMUN AND CENTER STREETS
City,State,Zip: LOS ANGELES, CA 90012
Facility ID: 60000169
Site Type: Voluntary Cleanup
Site Type Detail: Voluntary Cleanup
Site Mgmt. Req.: NONE SPECIFIED
Acres: 1.5
National Priorities List: NO
Cleanup Oversight Agencies: SMBRP
Lead Agency: SMBRP
Lead Agency Description: DTSC - Site Cleanup Program
Project Manager: Chand Sultana
Supervisor: Allan Plaza
Division Branch: Cleanup Chatsworth
Site Code: 300885
Assembly: 53
Senate: 24
Special Programs Code: Voluntary Cleanup Program
Status: Active
Status Date: 01/19/2001
Restricted Use: NO
Funding: Responsible Party
Lat/Long: 34.05138 / -118.2323
APN: 5173-016-008, 5173016008
Past Use: MANUFACTURED GAS PLANT
Potential COC: 30003, 30013, 30019, 30024, 30025, 30100, 30312, 30525, 30550, 30593, 30594
Confirmed COC: 30525-NO,30550-NO,30019-NO,30024-NO,30025-NO,30100-NO,30312-NO, 30003-NO,30013-NO,30593-NO,30594-NO,,
Potential Description: OTH, SOIL
Alias Name: Aliso Sector C, Block O
Alias Type: Alternate Name
Alias Name: 5173-016-008
Alias Type: APN
Alias Name: 5173016008
Alias Type: APN
Alias Name: 110033609450
Alias Type: EPA (FRS #)
Alias Name: 300885
Alias Type: Project Code (Site Code)
Alias Name: 60000169
Alias Type: Envirostor ID Number

Completed Info:

Completed Area Name: PROJECT WIDE
Completed Sub Area Name: Not reported
Completed Document Type: Voluntary Cleanup Agreement
Completed Date: 01/19/2001
Comments: Not reported

Completed Area Name: PROJECT WIDE
Completed Sub Area Name: Not reported
Completed Document Type: Remedial Investigation Report
Completed Date: 03/19/2008
Comments: Not reported

Map ID
 Direction
 Distance
 Elevation

MAP FINDINGS

Site

Database(s)

EDR ID Number
 EPA ID Number

SO CAL GAS/ALISO SECTOR C, BLOCK O (Continued)

S107737357

Completed Area Name: PROJECT WIDE
 Completed Sub Area Name: Not reported
 Completed Document Type: Remedial Investigation Workplan
 Completed Date: 03/04/2002
 Comments: Remedial Investigation Master Work Plan approved.

Future Area Name: PROJECT WIDE
 Future Sub Area Name: Not reported
 Future Document Type: Land Use Restriction
 Future Due Date: 2021
 Schedule Area Name: Not reported
 Schedule Sub Area Name: Not reported
 Schedule Document Type: Not reported
 Schedule Due Date: Not reported
 Schedule Revised Date: Not reported

BE333
NE
1/2-1
0.615 mi.
3247 ft.

ALISO SECTOR C BLOCK R
820 EAST JACKSON STREET
LOS ANGELES, CA 90012

ENVIROSTOR **S113804690**
VCP **N/A**

Site 2 of 2 in cluster BE

Relative:
Higher
Actual:
272 ft.

ENVIROSTOR:
 Name: ALISO SECTOR C BLOCK R
 Address: 820 EAST JACKSON STREET
 City,State,Zip: LOS ANGELES, CA 90012
 Facility ID: 60001890
 Status: Active
 Status Date: 04/01/2013
 Site Code: 301617
 Site Type: Voluntary Cleanup
 Site Type Detailed: Voluntary Cleanup
 Acres: 16
 NPL: NO
 Regulatory Agencies: SMBRP
 Lead Agency: SMBRP
 Program Manager: Chand Sultana
 Supervisor: Allan Plaza
 Division Branch: Cleanup Chatsworth
 Assembly: 53
 Senate: 24
 Special Program: Not reported
 Restricted Use: NO
 Site Mgmt Req: NONE SPECIFIED
 Funding: Responsible Party
 Latitude: 34.05056
 Longitude: -118.2316
 APN: NONE SPECIFIED
 Past Use: MANUFACTURED GAS PLANT
 Potential COC: Benzene Polynuclear aromatic hydrocarbons (PAHs Tetrachloroethylene (PCE 1,1,1-Trichloroethane (TCA Trichloroethylene (TCE Vinyl chloride
 Confirmed COC: Benzene Polynuclear aromatic hydrocarbons (PAHs Tetrachloroethylene (PCE 1,1,1-Trichloroethane (TCA Trichloroethylene (TCE Vinyl chloride
 Potential Description: OTH, SOIL
 Alias Name: 301617
 Alias Type: Project Code (Site Code)
 Alias Name: 60001890
 Alias Type: Envirostor ID Number

Map ID
Direction
Distance
Elevation

MAP FINDINGS

Site

Database(s)

EDR ID Number
EPA ID Number

ALISO SECTOR C BLOCK R (Continued)

S113804690

Completed Info:

Completed Area Name: PROJECT WIDE
Completed Sub Area Name: Not reported
Completed Document Type: Remedial Investigation Report
Completed Date: 11/04/2013
Comments: completed

Future Area Name: PROJECT WIDE
Future Sub Area Name: Not reported
Future Document Type: Land Use Restriction
Future Due Date: 2021

Future Area Name: PROJECT WIDE
Future Sub Area Name: Not reported
Future Document Type: Certification
Future Due Date: 2020

Future Area Name: PROJECT WIDE
Future Sub Area Name: Not reported
Future Document Type: 5 Year Review Reports
Future Due Date: 2020

Schedule Area Name: Not reported
Schedule Sub Area Name: Not reported
Schedule Document Type: Not reported
Schedule Due Date: Not reported
Schedule Revised Date: Not reported

VCP:

Name: ALISO SECTOR C BLOCK R
Address: 820 EAST JACKSON STREET
City,State,Zip: LOS ANGELES, CA 90012
Facility ID: 60001890
Site Type: Voluntary Cleanup
Site Type Detail: Voluntary Cleanup
Site Mgmt. Req.: NONE SPECIFIED
Acres: 16
National Priorities List: NO
Cleanup Oversight Agencies: SMBRP
Lead Agency: SMBRP
Lead Agency Description: DTSC - Site Cleanup Program
Project Manager: Chand Sultana
Supervisor: Allan Plaza
Division Branch: Cleanup Chatsworth
Site Code: 301617
Assembly: 53
Senate: 24
Special Programs Code: Not reported
Status: Active
Status Date: 04/01/2013
Restricted Use: NO
Funding: Responsible Party
Lat/Long: 34.05056 / -118.2316
APN: NONE SPECIFIED
Past Use: MANUFACTURED GAS PLANT
Potential COC: 30003, 30019, 30022, 30026, 30027, 30028
Confirmed COC: 30003,30019,30022,30026,30027,30028
Potential Description: OTH, SOIL
Alias Name: 301617

Map ID
 Direction
 Distance
 Elevation

MAP FINDINGS

Site

Database(s)

EDR ID Number
 EPA ID Number

ALISO SECTOR C BLOCK R (Continued)

S113804690

Alias Type:	Project Code (Site Code)
Alias Name:	60001890
Alias Type:	Envirostor ID Number
Completed Info:	
Completed Area Name:	PROJECT WIDE
Completed Sub Area Name:	Not reported
Completed Document Type:	Remedial Investigation Report
Completed Date:	11/04/2013
Comments:	completed
Future Area Name:	PROJECT WIDE
Future Sub Area Name:	Not reported
Future Document Type:	Land Use Restriction
Future Due Date:	2021
Future Area Name:	PROJECT WIDE
Future Sub Area Name:	Not reported
Future Document Type:	Certification
Future Due Date:	2020
Future Area Name:	PROJECT WIDE
Future Sub Area Name:	Not reported
Future Document Type:	5 Year Review Reports
Future Due Date:	2020
Schedule Area Name:	Not reported
Schedule Sub Area Name:	Not reported
Schedule Document Type:	Not reported
Schedule Due Date:	Not reported
Schedule Revised Date:	Not reported

BF334
NNE
 1/2-1
 0.623 mi.
 3287 ft.

Relative:
Higher

Actual:
 272 ft.

SO CAL GAS/ALISO C MGP
CENTER ST @ COMMERCIAL, DUCOMMUN AND JACKSON
LOS ANGELES, CA 90012

EDR MGP 1008407705
N/A

Site 2 of 3 in cluster BF

Manufactured Gas Plants:
 The former Aliso Street manufactured Gas Plant covered approximately 52 acres in downtown Los Angeles. The site is being investigated as 5 sectors and an overall groundwater unit. The "C" sector consists of 16.4 acres south of the Hollywood (101) Freeway, bisected by Center Street and bounded by Commercial, Ducommun and Jackson Streets. Sector C is further subdivided into Blocks G, K, L, N, O, Q, and R. Contaminants suspected include petroleum hydrocarbons, volatile organic compounds, cyanide, polycyclic aromatic hydrocarbons and heavy metals

BF335
NE
 1/2-1
 0.641 mi.
 3384 ft.

Relative:
Higher

Actual:
 272 ft.

MANLEY OIL COMPANY
410 CENTER ST
LOS ANGELES, CA 90012

ENVIROSTOR 1000283260
VCP N/A
SWEEPS UST
CA FID UST
DEED

Site 3 of 3 in cluster BF

ENVIROSTOR:
 Name: 410 CENTER STREET PROPERTY (METRO PROJECT)
 Address: 410 CENTER STREET
 City,State,Zip: LOS ANGELES, CA 90012
 Facility ID: 60000170
 Status: Certified O&M - Land Use Restrictions Only
 Status Date: 12/05/2007

Map ID
Direction
Distance
Elevation

MAP FINDINGS

Site

Database(s)

EDR ID Number
EPA ID Number

MANLEY OIL COMPANY (Continued)

1000283260

Site Code: 301333
Site Type: Voluntary Cleanup
Site Type Detailed: Voluntary Cleanup
Acres: 1.4
NPL: NO
Regulatory Agencies: SMBRP
Lead Agency: SMBRP
Program Manager: Folashade Simpson
Supervisor: Juli Propes
Division Branch: Cleanup Chatsworth
Assembly: 53
Senate: 24
Special Program: Voluntary Cleanup Program
Restricted Use: YES
Site Mgmt Req: NONE SPECIFIED
Funding: Responsible Party
Latitude: 34.05131
Longitude: -118.2309
APN: 5173-021-002, 5173-021-003, 5173021002, 5173021003
Past Use: MACHINE SHOP, MANUFACTURED GAS PLANT, MANUFACTURED GAS PLANT
Potential COC: Benzene Lead Polynuclear aromatic hydrocarbons (PAHs TPH-diesel
TPH-gas 1,3-Butadiene Hexachlorobutadiene Styrene Toluene Xylenes
Zinc Tetrachloroethylene (PCE Naphthalene
Confirmed COC: Naphthalene Tetrachloroethylene (PCE 30525-NO 30550-NO 30019-NO
30024-NO 30025-NO 30100-NO 30312-NO 30003-NO 30013-NO 30593-NO
30594-NO
Potential Description: OTH, SV, OTH, SOIL
Alias Name: Aliso Sector C, Block N
Alias Type: Alternate Name
Alias Name: Manley Oil
Alias Type: Alternate Name
Alias Name: 5173-021-002
Alias Type: APN
Alias Name: 5173-021-003
Alias Type: APN
Alias Name: 5173021002
Alias Type: APN
Alias Name: 5173021003
Alias Type: APN
Alias Name: 110033612892
Alias Type: EPA (FRS #)
Alias Name: 301001
Alias Type: Project Code (Site Code)
Alias Name: 301333
Alias Type: Project Code (Site Code)
Alias Name: 60000170
Alias Type: Envirostor ID Number

Completed Info:

Completed Area Name: PROJECT WIDE
Completed Sub Area Name: Not reported
Completed Document Type: CEQA - Initial Study/ Neg. Declaration
Completed Date: 08/20/2004
Comments: Not reported

Completed Area Name: PROJECT WIDE
Completed Sub Area Name: Not reported
Completed Document Type: Voluntary Cleanup Agreement

Map ID
Direction
Distance
Elevation

MAP FINDINGS

Site

Database(s)

EDR ID Number
EPA ID Number

MANLEY OIL COMPANY (Continued)

1000283260

Completed Date: 01/01/2001
Comments: Not reported

Completed Area Name: PROJECT WIDE
Completed Sub Area Name: Not reported
Completed Document Type: Land Use Restriction
Completed Date: 12/05/2007
Comments: Not reported

Completed Area Name: PROJECT WIDE
Completed Sub Area Name: Not reported
Completed Document Type: Consultative Service Agreement
Completed Date: 04/09/2007
Comments: Not reported

Completed Area Name: PROJECT WIDE
Completed Sub Area Name: Not reported
Completed Document Type: Certification
Completed Date: 12/14/2007
Comments: Not reported

Completed Area Name: PROJECT WIDE
Completed Sub Area Name: Not reported
Completed Document Type: Land Use Restriction - Site Inspection/Visit
Completed Date: 06/22/2016
Comments: LUC annual inspection completed

Completed Area Name: PROJECT WIDE
Completed Sub Area Name: Not reported
Completed Document Type: Land Use Restriction - Site Inspection/Visit
Completed Date: 12/23/2015
Comments: Not reported

Completed Area Name: PROJECT WIDE
Completed Sub Area Name: Not reported
Completed Document Type: Land Use Restriction - Site Inspection/Visit
Completed Date: 12/06/2013
Comments: Inspection completed and documented

Completed Area Name: PROJECT WIDE
Completed Sub Area Name: Not reported
Completed Document Type: Annual Oversight Cost Estimate
Completed Date: 09/07/2016
Comments: Not reported

Completed Area Name: PROJECT WIDE
Completed Sub Area Name: Not reported
Completed Document Type: Voluntary Cleanup Agreement
Completed Date: 01/03/2017
Comments: Not reported

Completed Area Name: PROJECT WIDE
Completed Sub Area Name: Not reported
Completed Document Type: Annual Oversight Cost Estimate
Completed Date: 10/04/2017
Comments: Not reported

Map ID
Direction
Distance
Elevation

MAP FINDINGS

Site

Database(s)

EDR ID Number
EPA ID Number

MANLEY OIL COMPANY (Continued)

1000283260

Completed Area Name: PROJECT WIDE
Completed Sub Area Name: Not reported
Completed Document Type: Annual Oversight Cost Estimate
Completed Date: 10/09/2018
Comments: Not reported

Completed Area Name: PROJECT WIDE
Completed Sub Area Name: Not reported
Completed Document Type: Annual Oversight Cost Estimate
Completed Date: 09/27/2019
Comments: complete

Completed Area Name: PROJECT WIDE
Completed Sub Area Name: Not reported
Completed Document Type: Remedial Investigation Report
Completed Date: 02/06/2004
Comments: Block N - The Site Investigation Report was approved for the Site.

Completed Area Name: PROJECT WIDE
Completed Sub Area Name: Not reported
Completed Document Type: Removal Action Workplan
Completed Date: 09/09/2005
Comments: RAW approved

Completed Area Name: PROJECT WIDE
Completed Sub Area Name: Not reported
Completed Document Type: Removal Action Completion Report
Completed Date: 11/03/2006
Comments: Completion Report dated 30 Oct 06 accepted by DTSC

Completed Area Name: PROJECT WIDE
Completed Sub Area Name: Not reported
Completed Document Type: Fieldwork
Completed Date: 01/09/2006
Comments: Fieldwork completed

Completed Area Name: PROJECT WIDE
Completed Sub Area Name: Not reported
Completed Document Type: Technical Report
Completed Date: 01/23/2007
Comments: Proposed work was performed without opportunity for DTSC review of document. No determination was made regarding the submitted work plan.
Not reported

Completed Area Name: PROJECT WIDE
Completed Sub Area Name: Not reported
Completed Document Type: Fieldwork
Completed Date: 02/19/2007
Comments: Supplemental soil gas field work performed 15-19 Feb 07

Completed Area Name: PROJECT WIDE
Completed Sub Area Name: Not reported
Completed Document Type: Site Characterization Report
Completed Date: 04/27/2007
Comments: No change in site conditions

Completed Area Name: PROJECT WIDE

Map ID
Direction
Distance
Elevation

MAP FINDINGS

Site

Database(s)

EDR ID Number
EPA ID Number

MANLEY OIL COMPANY (Continued)

1000283260

Completed Sub Area Name: Not reported
Completed Document Type: Operations and Maintenance Report
Completed Date: 12/11/2008
Comments: Annual Inspection Report accepted.

Completed Area Name: PROJECT WIDE
Completed Sub Area Name: Not reported
Completed Document Type: 5 Year Review Reports
Completed Date: 09/12/2012
Comments: Not reported

Completed Area Name: PROJECT WIDE
Completed Sub Area Name: Not reported
Completed Document Type: Technical Workplan
Completed Date: 07/21/2016
Comments: Document deemed incomplete for the purposes of evaluating potential intrusion into hazardous waste areas subject to the LUC. In addition, LUC review revealed that Soils Management Plan called out was never submitted. Metro advised of the inadequacies. Meeting scheduled to revise work plan and discuss the new soils management plan.

Completed Area Name: PROJECT WIDE
Completed Sub Area Name: Not reported
Completed Document Type: Technical Report
Completed Date: 09/27/2016
Comments: Document was reviewed as background information for the purposes of continued oversight of longterm stewardship responsibilities. Draft comments were issued on the document. Investigation Report includes a geotechnical investigation conducted without DTSC oversight. MTA looking to change the land-use of the property and construct a 3-story building. Further investigation is necessary in order to define the nature and extent of residual contamination and evaluate additional remedial alternatives. MTA was informed of the FA determination in face-to-face meetings.

Completed Area Name: PROJECT WIDE
Completed Sub Area Name: Not reported
Completed Document Type: Soils Management Plan
Completed Date: 08/19/2016
Comments: Not reported

Completed Area Name: PROJECT WIDE
Completed Sub Area Name: Not reported
Completed Document Type: Site Characterization Workplan
Completed Date: 10/20/2017
Comments: Not reported

Completed Area Name: PROJECT WIDE
Completed Sub Area Name: Not reported
Completed Document Type: Site Characterization Report
Completed Date: 05/31/2019
Comments: Not reported

Completed Area Name: PROJECT WIDE
Completed Sub Area Name: Not reported
Completed Document Type: Fieldwork
Completed Date: 01/24/2018

Map ID
Direction
Distance
Elevation

MAP FINDINGS

Site

Database(s)

EDR ID Number
EPA ID Number

MANLEY OIL COMPANY (Continued)

1000283260

Comments: Fieldwork complete

Completed Area Name: PROJECT WIDE
Completed Sub Area Name: Not reported
Completed Document Type: Technical Report
Completed Date: 03/21/2017
Comments: DTSC reviewed document for BG information leading to the scoping of the SSI for proposed site redevelopment. Scoping conference call held with MTA and Kleinfelder.

Completed Area Name: PROJECT WIDE
Completed Sub Area Name: Not reported
Completed Document Type: Health & Safety Plan
Completed Date: 09/12/2019
Comments: Not reported

Completed Area Name: PROJECT WIDE
Completed Sub Area Name: Not reported
Completed Document Type: Soils Management Plan
Completed Date: 02/10/2020
Comments: Not reported

Completed Area Name: PROJECT WIDE
Completed Sub Area Name: Not reported
Completed Document Type: Technical Report
Completed Date: 03/12/2020
Comments: Not reported

Future Area Name: PROJECT WIDE
Future Sub Area Name: Not reported
Future Document Type: Supplemental Site Investigation Report
Future Due Date: 2020
Schedule Area Name: Not reported
Schedule Sub Area Name: Not reported
Schedule Document Type: Not reported
Schedule Due Date: Not reported
Schedule Revised Date: Not reported

VCP:

Name: 410 CENTER STREET PROPERTY (METRO PROJECT)
Address: 410 CENTER STREET
City,State,Zip: LOS ANGELES, CA 90012
Facility ID: 60000170
Site Type: Voluntary Cleanup
Site Type Detail: Voluntary Cleanup
Site Mgmt. Req.: NONE SPECIFIED
Acres: 1.4
National Priorities List: NO
Cleanup Oversight Agencies: SMBRP
Lead Agency: SMBRP
Lead Agency Description: DTSC - Site Cleanup Program
Project Manager: Folashade Simpson
Supervisor: Juli Propes
Division Branch: Cleanup Chatsworth
Site Code: 301333
Assembly: 53
Senate: 24

Map ID
Direction
Distance
Elevation

MAP FINDINGS

Site

Database(s)

EDR ID Number
EPA ID Number

MANLEY OIL COMPANY (Continued)

1000283260

Special Programs Code: Voluntary Cleanup Program
Status: Certified O&M - Land Use Restrictions Only
Status Date: 12/05/2007
Restricted Use: YES
Funding: Responsible Party
Lat/Long: 34.05131 / -118.2309
APN: 5173-021-002, 5173-021-003, 5173021002, 5173021003
Past Use: MACHINE SHOP, MANUFACTURED GAS PLANT, MANUFACTURED GAS PLANT
Potential COC: 30003, 30013, 30019, 30024, 30025, 30100, 30312, 30525, 30550, 30593,
30594, 30022, 30484
Confirmed COC: 30484,30022,,
,30525-NO,30550-NO,30019-NO,30024-NO,30025-NO,30100-NO,30312-NO,
30003-NO,30013-NO,30593-NO,30594-NO
Potential Description: OTH, SV, OTH, SOIL
Alias Name: Aliso Sector C, Block N
Alias Type: Alternate Name
Alias Name: Manley Oil
Alias Type: Alternate Name
Alias Name: 5173-021-002
Alias Type: APN
Alias Name: 5173-021-003
Alias Type: APN
Alias Name: 5173021002
Alias Type: APN
Alias Name: 5173021003
Alias Type: APN
Alias Name: 110033612892
Alias Type: EPA (FRS #)
Alias Name: 301001
Alias Type: Project Code (Site Code)
Alias Name: 301333
Alias Type: Project Code (Site Code)
Alias Name: 60000170
Alias Type: Envirostor ID Number
Completed Info:
Completed Area Name: PROJECT WIDE
Completed Sub Area Name: Not reported
Completed Document Type: CEQA - Initial Study/ Neg. Declaration
Completed Date: 08/20/2004
Comments: Not reported
Completed Area Name: PROJECT WIDE
Completed Sub Area Name: Not reported
Completed Document Type: Voluntary Cleanup Agreement
Completed Date: 01/01/2001
Comments: Not reported
Completed Area Name: PROJECT WIDE
Completed Sub Area Name: Not reported
Completed Document Type: Land Use Restriction
Completed Date: 12/05/2007
Comments: Not reported
Completed Area Name: PROJECT WIDE
Completed Sub Area Name: Not reported
Completed Document Type: Consultative Service Agreement
Completed Date: 04/09/2007

Map ID
Direction
Distance
Elevation

MAP FINDINGS

Site

Database(s)

EDR ID Number
EPA ID Number

MANLEY OIL COMPANY (Continued)

1000283260

Comments: Not reported

Completed Area Name: PROJECT WIDE
Completed Sub Area Name: Not reported
Completed Document Type: Certification
Completed Date: 12/14/2007
Comments: Not reported

Completed Area Name: PROJECT WIDE
Completed Sub Area Name: Not reported
Completed Document Type: Land Use Restriction - Site Inspection/Visit
Completed Date: 06/22/2016
Comments: LUC annual inspection completed

Completed Area Name: PROJECT WIDE
Completed Sub Area Name: Not reported
Completed Document Type: Land Use Restriction - Site Inspection/Visit
Completed Date: 12/23/2015
Comments: Not reported

Completed Area Name: PROJECT WIDE
Completed Sub Area Name: Not reported
Completed Document Type: Land Use Restriction - Site Inspection/Visit
Completed Date: 12/06/2013
Comments: Inspection completed and documented

Completed Area Name: PROJECT WIDE
Completed Sub Area Name: Not reported
Completed Document Type: Annual Oversight Cost Estimate
Completed Date: 09/07/2016
Comments: Not reported

Completed Area Name: PROJECT WIDE
Completed Sub Area Name: Not reported
Completed Document Type: Voluntary Cleanup Agreement
Completed Date: 01/03/2017
Comments: Not reported

Completed Area Name: PROJECT WIDE
Completed Sub Area Name: Not reported
Completed Document Type: Annual Oversight Cost Estimate
Completed Date: 10/04/2017
Comments: Not reported

Completed Area Name: PROJECT WIDE
Completed Sub Area Name: Not reported
Completed Document Type: Annual Oversight Cost Estimate
Completed Date: 10/09/2018
Comments: Not reported

Completed Area Name: PROJECT WIDE
Completed Sub Area Name: Not reported
Completed Document Type: Annual Oversight Cost Estimate
Completed Date: 09/27/2019
Comments: complete

Completed Area Name: PROJECT WIDE

Map ID
Direction
Distance
Elevation

MAP FINDINGS

Site

Database(s)

EDR ID Number
EPA ID Number

MANLEY OIL COMPANY (Continued)

1000283260

Completed Sub Area Name: Not reported
Completed Document Type: Remedial Investigation Report
Completed Date: 02/06/2004
Comments: Block N - The Site Investigation Report was approved for the Site.

Completed Area Name: PROJECT WIDE
Completed Sub Area Name: Not reported
Completed Document Type: Removal Action Workplan
Completed Date: 09/09/2005
Comments: RAW approved

Completed Area Name: PROJECT WIDE
Completed Sub Area Name: Not reported
Completed Document Type: Removal Action Completion Report
Completed Date: 11/03/2006
Comments: Completion Report dated 30 Oct 06 accepted by DTSC

Completed Area Name: PROJECT WIDE
Completed Sub Area Name: Not reported
Completed Document Type: Fieldwork
Completed Date: 01/09/2006
Comments: Fieldwork completed

Completed Area Name: PROJECT WIDE
Completed Sub Area Name: Not reported
Completed Document Type: Technical Report
Completed Date: 01/23/2007
Comments: Proposed work was performed without opportunity for DTSC review of document. No determination was made regarding the submitted work plan.
Not reported

Completed Area Name: PROJECT WIDE
Completed Sub Area Name: Not reported
Completed Document Type: Fieldwork
Completed Date: 02/19/2007
Comments: Supplemental soil gas field work performed 15-19 Feb 07

Completed Area Name: PROJECT WIDE
Completed Sub Area Name: Not reported
Completed Document Type: Site Characterization Report
Completed Date: 04/27/2007
Comments: No change in site conditions

Completed Area Name: PROJECT WIDE
Completed Sub Area Name: Not reported
Completed Document Type: Operations and Maintenance Report
Completed Date: 12/11/2008
Comments: Annual Inspection Report accepted.

Completed Area Name: PROJECT WIDE
Completed Sub Area Name: Not reported
Completed Document Type: 5 Year Review Reports
Completed Date: 09/12/2012
Comments: Not reported

Completed Area Name: PROJECT WIDE
Completed Sub Area Name: Not reported

Map ID
Direction
Distance
Elevation

MAP FINDINGS

Site

Database(s)

EDR ID Number
EPA ID Number

MANLEY OIL COMPANY (Continued)

1000283260

Completed Document Type: Technical Workplan
Completed Date: 07/21/2016
Comments: Document deemed incomplete for the purposes of evaluating potential intrusion into hazardous waste areas subject to the LUC. In addition, LUC review revealed that Soils Management Plan called out was never submitted. Metro advised of the inadequacies. Meeting scheduled to revise work plan and discuss the new soils management plan.

Completed Area Name: PROJECT WIDE
Completed Sub Area Name: Not reported
Completed Document Type: Technical Report
Completed Date: 09/27/2016
Comments: Document was reviewed as background information for the purposes of continued oversight of longterm stewardship responsibilities. Draft comments were issued on the document. Investigation Report includes a geotechnical investigation conducted without DTSC oversight. MTA looking to change the land-use of the property and construct a 3-story building. Further investigation is necessary in order to define the nature and extent of residual contamination and evaluate additional remedial alternatives. MTA was informed of the FA determination in face-to-face meetings.

Completed Area Name: PROJECT WIDE
Completed Sub Area Name: Not reported
Completed Document Type: Soils Management Plan
Completed Date: 08/19/2016
Comments: Not reported

Completed Area Name: PROJECT WIDE
Completed Sub Area Name: Not reported
Completed Document Type: Site Characterization Workplan
Completed Date: 10/20/2017
Comments: Not reported

Completed Area Name: PROJECT WIDE
Completed Sub Area Name: Not reported
Completed Document Type: Site Characterization Report
Completed Date: 05/31/2019
Comments: Not reported

Completed Area Name: PROJECT WIDE
Completed Sub Area Name: Not reported
Completed Document Type: Fieldwork
Completed Date: 01/24/2018
Comments: Fieldwork complete

Completed Area Name: PROJECT WIDE
Completed Sub Area Name: Not reported
Completed Document Type: Technical Report
Completed Date: 03/21/2017
Comments: DTSC reviewed document for BG information leading to the scoping of the SSI for proposed site redevelopment. Scoping conference call held with MTA and Kleinfelder.

Completed Area Name: PROJECT WIDE
Completed Sub Area Name: Not reported
Completed Document Type: Health & Safety Plan

Map ID
Direction
Distance
Elevation

MAP FINDINGS

Site

Database(s)

EDR ID Number
EPA ID Number

MANLEY OIL COMPANY (Continued)

1000283260

Completed Date: 09/12/2019
Comments: Not reported

Completed Area Name: PROJECT WIDE
Completed Sub Area Name: Not reported
Completed Document Type: Soils Management Plan
Completed Date: 02/10/2020
Comments: Not reported

Completed Area Name: PROJECT WIDE
Completed Sub Area Name: Not reported
Completed Document Type: Technical Report
Completed Date: 03/12/2020
Comments: Not reported

Future Area Name: PROJECT WIDE
Future Sub Area Name: Not reported
Future Document Type: Supplemental Site Investigation Report
Future Due Date: 2020
Schedule Area Name: Not reported
Schedule Sub Area Name: Not reported
Schedule Document Type: Not reported
Schedule Due Date: Not reported
Schedule Revised Date: Not reported

SWEEPS UST:

Name: MANLEY OIL COMPANY
Address: 410 CENTER ST
City: LOS ANGELES
Status: Not reported
Comp Number: 1030
Number: Not reported
Board Of Equalization: 44-011544
Referral Date: Not reported
Action Date: Not reported
Created Date: Not reported
Owner Tank Id: Not reported
SWRCB Tank Id: 19-050-001030-000001
Tank Status: Not reported
Capacity: 10000
Active Date: Not reported
Tank Use: CHEMICAL
STG: PRODUCT
Content: UNKNOWN
Number Of Tanks: 2

Name: MANLEY OIL COMPANY
Address: 410 CENTER ST
City: LOS ANGELES
Status: Not reported
Comp Number: 1030
Number: Not reported
Board Of Equalization: 44-011544
Referral Date: Not reported
Action Date: Not reported
Created Date: Not reported
Owner Tank Id: Not reported

Map ID
Direction
Distance
Elevation

MAP FINDINGS

Site

Database(s)

EDR ID Number
EPA ID Number

MANLEY OIL COMPANY (Continued)

1000283260

SWRCB Tank Id: 19-050-001030-000002
Tank Status: Not reported
Capacity: 10000
Active Date: Not reported
Tank Use: CHEMICAL
STG: PRODUCT
Content: UNKNOWN
Number Of Tanks: Not reported

CA FID UST:

Facility ID: 19024686
Regulated By: UTKNI
Regulated ID: 00016899
Cortese Code: Not reported
SIC Code: Not reported
Facility Phone: 2136285674
Mail To: Not reported
Mailing Address: 410 CENTER ST
Mailing Address 2: Not reported
Mailing City,St,Zip: LOS ANGELES 900120000
Contact: Not reported
Contact Phone: Not reported
DUNs Number: Not reported
NPDES Number: Not reported
EPA ID: Not reported
Comments: Not reported
Status: Inactive

DEED:

Name: 410 CENTER STREET PROPERTY (METRO PROJECT)
Address: 410 CENTER STREET
City,State,Zip: LOS ANGELES, CA 90012
Envirostor ID: 60000170
Area: PROJECT WIDE
Sub Area: Not reported
Site Type: VOLUNTARY CLEANUP
Status: CERTIFIED O&M - LAND USE RESTRICTIONS ONLY
Agency: Not reported
Covenant Uploaded: Not reported
Deed Date(s): Not reported
File Name: Envirostor Land Use Restrictions

336
ENE
1/2-1
0.671 mi.
3543 ft.

**EAST LOS ANGELES HIGH SCHOOL NO. 1
EAST 1ST STREET/NORTH MISSION ROAD
LOS ANGELES, CA 90033**

**ENVIROSTOR S107736249
SCH N/A**

**Relative:
Higher
Actual:
264 ft.**

ENVIROSTOR:

Name: EAST LOS ANGELES HIGH SCHOOL NO. 1
Address: EAST 1ST STREET/NORTH MISSION ROAD
City,State,Zip: LOS ANGELES, CA 90033
Facility ID: 60000006
Status: Certified
Status Date: 03/29/2007
Site Code: 304416
Site Type: School Cleanup

Map ID
Direction
Distance
Elevation

MAP FINDINGS

Site

Database(s)

EDR ID Number
EPA ID Number

EAST LOS ANGELES HIGH SCHOOL NO. 1 (Continued)

S107736249

Site Type Detailed: School
Acres: 7
NPL: NO
Regulatory Agencies: SMBRP
Lead Agency: SMBRP
Program Manager: Not reported
Supervisor: Javier Hinojosa
Division Branch: Southern California Schools & Brownfields Outreach
Assembly: 53
Senate: 24
Special Program: EPA - Target Site Investigation
Restricted Use: NO
Site Mgmt Req: NONE SPECIFIED
Funding: School District
Latitude: 34.04867
Longitude: -118.2084
APN: 5173-030-001, 5173-030-002, 5173-030-003, 5173-030-004, 5173-030-005,
5173-030-006, 5173-030-007, 5173-030-008, 5173-030-010, 5173-030-011,
5173-030-013, 5173-030-016
Past Use: * RETIAL - MISC.
Potential COC: Antimony and compounds Pyrene Fluoranthene Anthracene Zinc *
phenanthrene Lead DDT Beryllium and compounds Ethylbenzene Thallium
and compounds Molybdenum Dieldrin Chlordane * benzo (ghi) perylene
Benzene Copper and compounds DDE
Confirmed COC: NONE SPECIFIED
Potential Description: SOIL
Alias Name: LAUSD-EAST LOS ANGELES HIGH SCHOOL NO 1
Alias Type: Alternate Name
Alias Name: LAUSD-PRPSD EAST LOS ANGELES HI SCL NO.1
Alias Type: Alternate Name
Alias Name: 5173-030-001
Alias Type: APN
Alias Name: 5173-030-002
Alias Type: APN
Alias Name: 5173-030-003
Alias Type: APN
Alias Name: 5173-030-004
Alias Type: APN
Alias Name: 5173-030-005
Alias Type: APN
Alias Name: 5173-030-006
Alias Type: APN
Alias Name: 5173-030-007
Alias Type: APN
Alias Name: 5173-030-008
Alias Type: APN
Alias Name: 5173-030-010
Alias Type: APN
Alias Name: 5173-030-011
Alias Type: APN
Alias Name: 5173-030-013
Alias Type: APN
Alias Name: 5173-030-016
Alias Type: APN
Alias Name: 110033618690
Alias Type: EPA (FRS #)
Alias Name: 304416

Map ID
Direction
Distance
Elevation

MAP FINDINGS

Site

Database(s)

EDR ID Number
EPA ID Number

EAST LOS ANGELES HIGH SCHOOL NO. 1 (Continued)

S107736249

Alias Type: Project Code (Site Code)
Alias Name: 304416
Alias Type: Project Code (Site Code)
Alias Name: 60000006
Alias Type: Envirostor ID Number

Completed Info:

Completed Area Name: Area 2
Completed Sub Area Name: Not reported
Completed Document Type: CEQA - Notice of Exemption
Completed Date: 01/04/2006
Comments: Not reported

Completed Area Name: PROJECT WIDE
Completed Sub Area Name: Not reported
Completed Document Type: Environmental Oversight Agreement
Completed Date: 02/10/2000
Comments: Not reported

Completed Area Name: PROJECT WIDE
Completed Sub Area Name: Not reported
Completed Document Type: Site Inspections/Visit (Non LUR)
Completed Date: 02/10/2005
Comments: Not reported

Completed Area Name: PROJECT WIDE
Completed Sub Area Name: Not reported
Completed Document Type: Site Inspections/Visit (Non LUR)
Completed Date: 01/27/2004
Comments: Not reported

Completed Area Name: PROJECT WIDE
Completed Sub Area Name: Not reported
Completed Document Type: Site Inspections/Visit (Non LUR)
Completed Date: 01/29/2004
Comments: Not reported

Completed Area Name: PROJECT WIDE
Completed Sub Area Name: Not reported
Completed Document Type: Site Inspections/Visit (Non LUR)
Completed Date: 10/28/2003
Comments: Not reported

Completed Area Name: PROJECT WIDE
Completed Sub Area Name: Not reported
Completed Document Type: Site Inspections/Visit (Non LUR)
Completed Date: 03/03/2004
Comments: Not reported

Completed Area Name: PROJECT WIDE
Completed Sub Area Name: Not reported
Completed Document Type: Certification
Completed Date: 03/29/2007
Comments: Issued Certification of Removal Action Form.

Completed Area Name: Area 2
Completed Sub Area Name: Not reported
Completed Document Type: Preliminary Endangerment Assessment Report

Map ID
Direction
Distance
Elevation

MAP FINDINGS

Site

Database(s)

EDR ID Number
EPA ID Number

EAST LOS ANGELES HIGH SCHOOL NO. 1 (Continued)

S107736249

Completed Date: 06/30/2004
Comments: Not reported

Completed Area Name: Area 1
Completed Sub Area Name: Not reported
Completed Document Type: Preliminary Endangerment Assessment Report
Completed Date: 06/25/2004
Comments: Not reported

Completed Area Name: Area 2
Completed Sub Area Name: Not reported
Completed Document Type: Preliminary Endangerment Assessment Workplan
Completed Date: 08/06/2003
Comments: Not reported

Completed Area Name: Area 2
Completed Sub Area Name: Not reported
Completed Document Type: Supplemental Site Investigation Workplan
Completed Date: 03/02/2004
Comments: Not reported

Completed Area Name: PROJECT WIDE
Completed Sub Area Name: Not reported
Completed Document Type: Preliminary Endangerment Assessment Workplan
Completed Date: 02/01/2005
Comments: Not reported

Completed Area Name: Area 2
Completed Sub Area Name: Not reported
Completed Document Type: Removal Action Workplan
Completed Date: 01/10/2006
Comments: Not reported

Completed Area Name: Area 1
Completed Sub Area Name: Not reported
Completed Document Type: Supplemental Site Investigation Report
Completed Date: 11/03/2005
Comments: Approved with minor comments. Limited soil removal(1cy) conducted - high As.

Completed Area Name: PROJECT WIDE
Completed Sub Area Name: Not reported
Completed Document Type: Supplemental Site Investigation Report
Completed Date: 06/27/2006
Comments: On May 11, 2006 DTSC concurred and approved the SSI Report informally via electronic mail. DTSC issued the formal SSI approval letter on August 16, 2006.

Completed Area Name: Area 2
Completed Sub Area Name: Not reported
Completed Document Type: Removal Action Completion Report
Completed Date: 06/27/2006
Comments: Complete. One additional RACR necessary for LBP.

Completed Area Name: PROJECT WIDE
Completed Sub Area Name: Not reported
Completed Document Type: Removal Action Completion Report

Map ID
Direction
Distance
Elevation

MAP FINDINGS

Site

Database(s)

EDR ID Number
EPA ID Number

EAST LOS ANGELES HIGH SCHOOL NO. 1 (Continued)

S107736249

Completed Date: 09/07/2006
Comments: Approved RACR Report for lead-based paint in Areas 1 and 2.

Completed Area Name: PROJECT WIDE
Completed Sub Area Name: Not reported
Completed Document Type: Letter - Demand
Completed Date: 02/16/2012
Comments: First Collection Letter Inv# 06SM2570 and 09SM2649.

Completed Area Name: PROJECT WIDE
Completed Sub Area Name: Not reported
Completed Document Type: Letter - Demand
Completed Date: 03/23/2012
Comments: 2nd Collection Letter for Invoices 06SM2570 and 09SM2649.

Future Area Name: Not reported
Future Sub Area Name: Not reported
Future Document Type: Not reported
Future Due Date: Not reported
Schedule Area Name: Not reported
Schedule Sub Area Name: Not reported
Schedule Document Type: Not reported
Schedule Due Date: Not reported
Schedule Revised Date: Not reported

SCH:

Name: EAST LOS ANGELES HIGH SCHOOL NO. 1
Address: EAST 1ST STREET/NORTH MISSION ROAD
City,State,Zip: LOS ANGELES, CA 90033
Facility ID: 60000006
Site Type: School Cleanup
Site Type Detail: School
Site Mgmt. Req.: NONE SPECIFIED
Acres: 7
National Priorities List: NO
Cleanup Oversight Agencies: SMBRP
Lead Agency: SMBRP
Lead Agency Description: DTSC - Site Cleanup Program
Project Manager: Not reported
Supervisor: Javier Hinojosa
Division Branch: Southern California Schools & Brownfields Outreach
Site Code: 304416
Assembly: 53
Senate: 24
Special Program Status: EPA - Target Site Investigation
Status: Certified
Status Date: 03/29/2007
Restricted Use: NO
Funding: School District
Latitude: 34.04867
Longitude: -118.2084
APN: 5173-030-001, 5173-030-002, 5173-030-003, 5173-030-004, 5173-030-005,
5173-030-006, 5173-030-007, 5173-030-008, 5173-030-010, 5173-030-011,
5173-030-013, 5173-030-016
Past Use: * RETIAL - MISC.
Potential COC: Antimony and compounds, Antimony and compounds, Pyrene,

Map ID
Direction
Distance
Elevation

MAP FINDINGS

Site

Database(s)

EDR ID Number
EPA ID Number

EAST LOS ANGELES HIGH SCHOOL NO. 1 (Continued)

S107736249

Fluoranthene, Anthracene, Zinc, * phenanthrene, Lead, DDT, Beryllium and compounds, Ethylbenzene, Thallium and compounds, Molybdenum, Dieldrin, Chlordane, * benzo (ghi) perylene, Benzene, Copper and compounds, DDE

Confirmed COC: NONE SPECIFIED
Potential Description: SOIL
Alias Name: LAUSD-EAST LOS ANGELES HIGH SCHOOL NO 1
Alias Type: Alternate Name
Alias Name: LAUSD-PRPSD EAST LOS ANGELES HI SCL NO.1
Alias Type: Alternate Name
Alias Name: 5173-030-001
Alias Type: APN
Alias Name: 5173-030-002
Alias Type: APN
Alias Name: 5173-030-003
Alias Type: APN
Alias Name: 5173-030-004
Alias Type: APN
Alias Name: 5173-030-005
Alias Type: APN
Alias Name: 5173-030-006
Alias Type: APN
Alias Name: 5173-030-007
Alias Type: APN
Alias Name: 5173-030-008
Alias Type: APN
Alias Name: 5173-030-010
Alias Type: APN
Alias Name: 5173-030-011
Alias Type: APN
Alias Name: 5173-030-013
Alias Type: APN
Alias Name: 5173-030-016
Alias Type: APN
Alias Name: 110033618690
Alias Type: EPA (FRS #)
Alias Name: 304416
Alias Type: Project Code (Site Code)
Alias Name: 304416
Alias Type: Project Code (Site Code)
Alias Name: 60000006
Alias Type: Envirostor ID Number

Completed Info:
Completed Area Name: Area 2
Completed Sub Area Name: Not reported
Completed Document Type: CEQA - Notice of Exemption
Completed Date: 01/04/2006
Comments: Not reported

Completed Area Name: PROJECT WIDE
Completed Sub Area Name: Not reported
Completed Document Type: Environmental Oversight Agreement
Completed Date: 02/10/2000
Comments: Not reported

Completed Area Name: PROJECT WIDE
Completed Sub Area Name: Not reported

Map ID
Direction
Distance
Elevation

MAP FINDINGS

Site

Database(s)

EDR ID Number
EPA ID Number

EAST LOS ANGELES HIGH SCHOOL NO. 1 (Continued)

S107736249

Completed Document Type: Site Inspections/Visit (Non LUR)
Completed Date: 02/10/2005
Comments: Not reported

Completed Area Name: PROJECT WIDE
Completed Sub Area Name: Not reported
Completed Document Type: Site Inspections/Visit (Non LUR)
Completed Date: 01/27/2004
Comments: Not reported

Completed Area Name: PROJECT WIDE
Completed Sub Area Name: Not reported
Completed Document Type: Site Inspections/Visit (Non LUR)
Completed Date: 01/29/2004
Comments: Not reported

Completed Area Name: PROJECT WIDE
Completed Sub Area Name: Not reported
Completed Document Type: Site Inspections/Visit (Non LUR)
Completed Date: 10/28/2003
Comments: Not reported

Completed Area Name: PROJECT WIDE
Completed Sub Area Name: Not reported
Completed Document Type: Site Inspections/Visit (Non LUR)
Completed Date: 03/03/2004
Comments: Not reported

Completed Area Name: PROJECT WIDE
Completed Sub Area Name: Not reported
Completed Document Type: Certification
Completed Date: 03/29/2007
Comments: Issued Certification of Removal Action Form.

Completed Area Name: Area 2
Completed Sub Area Name: Not reported
Completed Document Type: Preliminary Endangerment Assessment Report
Completed Date: 06/30/2004
Comments: Not reported

Completed Area Name: Area 1
Completed Sub Area Name: Not reported
Completed Document Type: Preliminary Endangerment Assessment Report
Completed Date: 06/25/2004
Comments: Not reported

Completed Area Name: Area 2
Completed Sub Area Name: Not reported
Completed Document Type: Preliminary Endangerment Assessment Workplan
Completed Date: 08/06/2003
Comments: Not reported

Completed Area Name: Area 2
Completed Sub Area Name: Not reported
Completed Document Type: Supplemental Site Investigation Workplan
Completed Date: 03/02/2004
Comments: Not reported

Map ID
Direction
Distance
Elevation

MAP FINDINGS

Site

Database(s)

EDR ID Number
EPA ID Number

EAST LOS ANGELES HIGH SCHOOL NO. 1 (Continued)

S107736249

Completed Area Name: PROJECT WIDE
Completed Sub Area Name: Not reported
Completed Document Type: Preliminary Endangerment Assessment Workplan
Completed Date: 02/01/2005
Comments: Not reported

Completed Area Name: Area 2
Completed Sub Area Name: Not reported
Completed Document Type: Removal Action Workplan
Completed Date: 01/10/2006
Comments: Not reported

Completed Area Name: Area 1
Completed Sub Area Name: Not reported
Completed Document Type: Supplemental Site Investigation Report
Completed Date: 11/03/2005
Comments: Approved with minor comments. Limited soil removal(1cy) conducted - high As.

Completed Area Name: PROJECT WIDE
Completed Sub Area Name: Not reported
Completed Document Type: Supplemental Site Investigation Report
Completed Date: 06/27/2006
Comments: On May 11, 2006 DTSC concurred and approved the SSI Report informally via electronic mail. DTSC issued the formal SSI approval letter on August 16, 2006.

Completed Area Name: Area 2
Completed Sub Area Name: Not reported
Completed Document Type: Removal Action Completion Report
Completed Date: 06/27/2006
Comments: Complete. One additional RACR necessary for LBP.

Completed Area Name: PROJECT WIDE
Completed Sub Area Name: Not reported
Completed Document Type: Removal Action Completion Report
Completed Date: 09/07/2006
Comments: Approved RACR Report for lead-based paint in Areas 1 and 2.

Completed Area Name: PROJECT WIDE
Completed Sub Area Name: Not reported
Completed Document Type: Letter - Demand
Completed Date: 02/16/2012
Comments: First Collection Letter Inv# 06SM2570 and 09SM2649.

Completed Area Name: PROJECT WIDE
Completed Sub Area Name: Not reported
Completed Document Type: Letter - Demand
Completed Date: 03/23/2012
Comments: 2nd Collection Letter for Invoices 06SM2570 and 09SM2649.

Future Area Name: Not reported
Future Sub Area Name: Not reported
Future Document Type: Not reported
Future Due Date: Not reported
Schedule Area Name: Not reported
Schedule Sub Area Name: Not reported

Map ID
Direction
Distance
Elevation

MAP FINDINGS

Site

Database(s)

EDR ID Number
EPA ID Number

EAST LOS ANGELES HIGH SCHOOL NO. 1 (Continued)

S107736249

Schedule Document Type: Not reported
Schedule Due Date: Not reported
Schedule Revised Date: Not reported

BG337
SE
1/2-1
0.682 mi.
3602 ft.

BAILEY & SCHMITZ COMPANY
2101 7TH
LOS ANGELES, CA 90021
Site 1 of 2 in cluster BG

ENVIROSTOR **S105024744**
HIST CORTESE **N/A**

Relative:
Lower

ENVIROSTOR:

Actual:
246 ft.

Name: BAILEY & SCHMITZ COMPANY
Address: 2101 EAST 7TH STREET
City,State,Zip: LOS ANGELES, CA 90021
Facility ID: 19250029
Status: No Further Action
Status Date: 11/30/1988
Site Code: Not reported
Site Type: Historical
Site Type Detailed: * Historical
Acres: 0
NPL: NO
Regulatory Agencies: NONE SPECIFIED
Lead Agency: NONE SPECIFIED
Program Manager: Not reported
Supervisor: * Harlan Jeché
Division Branch: Cleanup Chatsworth
Assembly: 53
Senate: 24
Special Program: * CERC2
Restricted Use: NO
Site Mgmt Req: NONE SPECIFIED
Funding: Not reported
Latitude: 34.03489
Longitude: -118.2297
APN: 5164018008
Past Use: VEHICLE MAINTENANCE
Potential COC: * CONTAMINATED SOIL * WASTE OIL & MIXED OIL * OTHER PESTICIDE
CONTAINERS, 30 GALLONS OR MORE
Confirmed COC: NONE SPECIFIED
Potential Description: SOIL, SV
Alias Name: 5164018008
Alias Type: APN
Alias Name: 19250029
Alias Type: Envirostor ID Number

Completed Info:

Completed Area Name: PROJECT WIDE
Completed Sub Area Name: Not reported
Completed Document Type: * Discovery
Completed Date: 12/17/1982
Comments: FACILITY IDENTIFIED ID FROM DRIVE-BYS TO VICINITY. FACILITY DRIVE-BY
SITE INACTIVE. DISP OF OIL TO DRUMS & GROUND. DISP OF AUTO PARTS.
SUSPECT DISP FROM "FRICTION MATERIALS" AT 695 S.SANTA FE (BRAKE &
CLUTCH SHOP).

Completed Area Name: PROJECT WIDE
Completed Sub Area Name: Not reported

Map ID
Direction
Distance
Elevation

MAP FINDINGS

Site

Database(s)

EDR ID Number
EPA ID Number

BAILEY & SCHMITZ COMPANY (Continued)

S105024744

Completed Document Type: Preliminary Assessment Report
Completed Date: 01/05/1989
Comments: SUBMIT TO EPA NO FURTHER ACTION UNDER CERCLA 2

Completed Area Name: PROJECT WIDE
Completed Sub Area Name: Not reported
Completed Document Type: Preliminary Assessment Report
Completed Date: 11/30/1988
Comments: PRELIM ASSESS DONE BBLS BELONGED TO JUNK MAN UP THE STREET REMOVED AT NEW OWNERS REQUEST. GRADING & LIMITED SOIL WAS BROUGHT IN BEFORE AN ASPHALT DRIVEWAY WAS CONSTRUCTED

Completed Area Name: PROJECT WIDE
Completed Sub Area Name: Not reported
Completed Document Type: Site Screening
Completed Date: 05/18/1987
Comments: SITE SCREENING DONE RATIONALE - POSS ONSITE CONTAM

Future Area Name: Not reported
Future Sub Area Name: Not reported
Future Document Type: Not reported
Future Due Date: Not reported
Schedule Area Name: Not reported
Schedule Sub Area Name: Not reported
Schedule Document Type: Not reported
Schedule Due Date: Not reported
Schedule Revised Date: Not reported

HIST CORTESE:
edr_fname: BAILEY & SCHMITZ COMPANY
edr_fadd1: 2101 7TH
City,State,Zip: LOS ANGELES, CA 90021
Region: CORTESE
Facility County Code: 19
Reg By: CALSI
Reg Id: 19250029

BH338
NNE
1/2-1
0.694 mi.
3662 ft.

SO CAL GAS/ALISO SECTOR C, BLOCK L
728 E. COMMERCIAL ST
LOS ANGELES, CA 90012
Site 1 of 2 in cluster BH

ENVIROSTOR **S118756528**
VCP **N/A**
DEED

Relative:
Higher
Actual:
275 ft.

ENVIROSTOR:
Name: SO CAL GAS/ALISO SECTOR C, BLOCK L
Address: 728 E. COMMERCIAL ST
City,State,Zip: LOS ANGELES, CA 90012
Facility ID: 19490242
Status: Certified O&M - Land Use Restrictions Only
Status Date: 12/07/2004
Site Code: 300885
Site Type: Voluntary Cleanup
Site Type Detailed: Voluntary Cleanup
Acres: 1.5
NPL: NO
Regulatory Agencies: SMBRP
Lead Agency: SMBRP

Map ID
Direction
Distance
Elevation

MAP FINDINGS

Site

Database(s)

EDR ID Number
EPA ID Number

SO CAL GAS/ALISO SECTOR C, BLOCK L (Continued)

S118756528

Program Manager: Folashade Simpson
Supervisor: Juli Propes
Division Branch: Cleanup Chatsworth
Assembly: 53
Senate: 24
Special Program: Voluntary Cleanup Program
Restricted Use: YES
Site Mgmt Req: NONE SPECIFIED
Funding: Responsible Party
Latitude: 34.05245
Longitude: -118.2323
APN: 5173-017-008
Past Use: FUEL TERMINALS, MANUFACTURED GAS PLANT
Potential COC: Benzene Lead Polynuclear aromatic hydrocarbons (PAHs TPH-diesel
TPH-gas 1,3-Butadiene Hexachlorobutadiene Styrene Toluene Xylenes Zinc
Not reported
Confirmed COC: 30525-NO 30550-NO 30019-NO 30024-NO 30025-NO 30100-NO 30312-NO
30003-NO 30013-NO 30593-NO 30594-NO
Potential Description: OTH, SOIL
Alias Name: ALISO C
Alias Type: Alternate Name
Alias Name: ALISO MANUFACTURED GAS PLANT
Alias Type: Alternate Name
Alias Name: Aliso Sector C, Block L
Alias Type: Alternate Name
Alias Name: BLOCK L
Alias Type: Alternate Name
Alias Name: SO CAL GAS - ALISO C
Alias Type: Alternate Name
Alias Name: SOUTHERN CALIFORNIA GAS
Alias Type: Alternate Name
Alias Name: SOUTHERN CALIFORNIA GAS COMPANY
Alias Type: Alternate Name
Alias Name: SOUTHERN CALIFORNIA GAS COMPANY, ALISO C
Alias Type: Alternate Name
Alias Name: 5173-017-008
Alias Type: APN
Alias Name: 110033609441
Alias Type: EPA (FRS #)
Alias Name: 300642
Alias Type: Project Code (Site Code)
Alias Name: 300885
Alias Type: Project Code (Site Code)
Alias Name: 19490242
Alias Type: Envirostor ID Number

Completed Info:

Completed Area Name: PROJECT WIDE
Completed Sub Area Name: Not reported
Completed Document Type: Fieldwork
Completed Date: 07/25/2004
Comments: Fieldwork completed

Completed Area Name: PROJECT WIDE
Completed Sub Area Name: Not reported
Completed Document Type: 5 Year Review Reports
Completed Date: 01/14/2014
Comments: Complete

Map ID
Direction
Distance
Elevation

MAP FINDINGS

Site

Database(s)

EDR ID Number
EPA ID Number

SO CAL GAS/ALISO SECTOR C, BLOCK L (Continued)

S118756528

Completed Area Name: PROJECT WIDE
Completed Sub Area Name: Not reported
Completed Document Type: Removal Action Completion Report
Completed Date: 03/23/2016
Comments: Not reported

Completed Area Name: PROJECT WIDE
Completed Sub Area Name: Not reported
Completed Document Type: Voluntary Cleanup Agreement
Completed Date: 01/01/2001
Comments: Not reported

Completed Area Name: PROJECT WIDE
Completed Sub Area Name: Not reported
Completed Document Type: CEQA - Initial Study/ Neg. Declaration
Completed Date: 09/10/2003
Comments: Not reported

Completed Area Name: PROJECT WIDE
Completed Sub Area Name: Not reported
Completed Document Type: Certification
Completed Date: 12/07/2004
Comments: Not reported

Completed Area Name: PROJECT WIDE
Completed Sub Area Name: Not reported
Completed Document Type: Voluntary Cleanup Agreement
Completed Date: 10/10/2002
Comments: Tosco Corporation and DTSC signed and executed a VCA to characterize and cleanup Block L of Sector C within the Aliso Street Former MGP. Completion of characterization and cleanup is expected during the summer of 2003.

Completed Area Name: PROJECT WIDE
Completed Sub Area Name: Not reported
Completed Document Type: Land Use Restriction
Completed Date: 12/03/2004
Comments: Not reported

Completed Area Name: PROJECT WIDE
Completed Sub Area Name: Not reported
Completed Document Type: Land Use Restriction - Site Inspection/Visit
Completed Date: 12/23/2015
Comments: Not reported

Completed Area Name: PROJECT WIDE
Completed Sub Area Name: Not reported
Completed Document Type: Land Use Restriction - Site Inspection/Visit
Completed Date: 12/29/2017
Comments: Site visit, no changes found

Completed Area Name: PROJECT WIDE
Completed Sub Area Name: Not reported
Completed Document Type: Land Use Restriction - Site Inspection/Visit
Completed Date: 08/15/2019
Comments: Site Visit

Map ID
Direction
Distance
Elevation

MAP FINDINGS

Site

Database(s)

EDR ID Number
EPA ID Number

SO CAL GAS/ALISO SECTOR C, BLOCK L (Continued)

S118756528

Completed Area Name: PROJECT WIDE
Completed Sub Area Name: Not reported
Completed Document Type: Land Use Restriction - Site Inspection/Visit
Completed Date: 06/23/2016
Comments: Not reported

Completed Area Name: PROJECT WIDE
Completed Sub Area Name: Not reported
Completed Document Type: Annual Oversight Cost Estimate
Completed Date: 10/05/2017
Comments: completed

Completed Area Name: PROJECT WIDE
Completed Sub Area Name: Not reported
Completed Document Type: Annual Oversight Cost Estimate
Completed Date: 09/07/2016
Comments: Not reported

Completed Area Name: PROJECT WIDE
Completed Sub Area Name: Not reported
Completed Document Type: Removal Action Completion Report
Completed Date: 07/26/2004
Comments: Block L - Polycyclic aromatic hydrocarbon (PAH) and volatile organic hydrocarbon (VOC) contaminated soil was excavated and thermally treated offsite. Site has been backfilled with clean soil. Subsurface contamination did not extend laterally to offsite areas. Contamination was found, as expected, at the ground water table, and will be addressed in a later, regional effort. As the soil was remediated to industrial cleanup goals, a deed restriction will limit use of the site, preventing residential or other sensitive uses on this parcel.

Completed Area Name: PROJECT WIDE
Completed Sub Area Name: Not reported
Completed Document Type: Removal Action Workplan
Completed Date: 09/10/2003
Comments: Block L - The Special initial Study described the proposed polycyclic aromatic hydrocarbon (PAH) and volatile organic hydrocarbon (VOC) contaminated soil remediation activity and its insignificant impact upon the environment.

Completed Area Name: PROJECT WIDE
Completed Sub Area Name: Not reported
Completed Document Type: Preliminary Endangerment Assessment Report
Completed Date: 02/27/2003
Comments: Block L - PEA-E investigated the former manufactured gas plant and petroleum transfer site. VOCs, SVOCs, PAHs and hydrocarbons were found to impact the site. A Renivak Action Work Plan will address clean up of this contamination. PEA-E completion was delayed due to further Site Characterization activities and delays in receiving the Human Human Health Risk Assessment reports associated with the PEA-E.

Completed Area Name: PROJECT WIDE
Completed Sub Area Name: Not reported
Completed Document Type: Annual Oversight Cost Estimate
Completed Date: 10/17/2018
Comments: Signed and completed

Map ID
Direction
Distance
Elevation

MAP FINDINGS

Site

Database(s)

EDR ID Number
EPA ID Number

SO CAL GAS/ALISO SECTOR C, BLOCK L (Continued)

S118756528

Completed Area Name: PROJECT WIDE
Completed Sub Area Name: Not reported
Completed Document Type: Annual Oversight Cost Estimate
Completed Date: 09/27/2019
Comments: Final

Completed Area Name: PROJECT WIDE
Completed Sub Area Name: Not reported
Completed Document Type: Annual Oversight Cost Estimate
Completed Date: 09/27/2019
Comments: complete

Future Area Name: Not reported
Future Sub Area Name: Not reported
Future Document Type: Not reported
Future Due Date: Not reported
Schedule Area Name: PROJECT WIDE
Schedule Sub Area Name: Not reported
Schedule Document Type: 5 Year Review Reports
Schedule Due Date: 04/15/2020
Schedule Revised Date: 10/03/2020

VCP:

Name: SO CAL GAS/ALISO SECTOR C, BLOCK L
Address: 728 E. COMMERCIAL ST
City,State,Zip: LOS ANGELES, CA 90012
Facility ID: 19490242
Site Type: Voluntary Cleanup
Site Type Detail: Voluntary Cleanup
Site Mgmt. Req.: NONE SPECIFIED
Acres: 1.5
National Priorities List: NO
Cleanup Oversight Agencies: SMBRP
Lead Agency: SMBRP
Lead Agency Description: DTSC - Site Cleanup Program
Project Manager: Folashade Simpson
Supervisor: Juli Propes
Division Branch: Cleanup Chatsworth
Site Code: 300885
Assembly: 53
Senate: 24
Special Programs Code: Voluntary Cleanup Program
Status: Certified O&M - Land Use Restrictions Only
Status Date: 12/07/2004
Restricted Use: YES
Funding: Responsible Party
Lat/Long: 34.05245 / -118.2323
APN: 5173-017-008
Past Use: FUEL TERMINALS, MANUFACTURED GAS PLANT
Potential COC: 30003, 30013, 30019, 30024, 30025, 30100, 30312, 30525, 30550, 30593, 30594
Confirmed COC: , 30525-NO,30550-NO,30019-NO,30024-NO,30025-NO,30100-NO,30312-NO, 30003-NO,30013-NO,30593-NO,30594-NO
Potential Description: OTH, SOIL
Alias Name: ALISO C
Alias Type: Alternate Name

Map ID
Direction
Distance
Elevation

MAP FINDINGS

Site

Database(s)

EDR ID Number
EPA ID Number

SO CAL GAS/ALISO SECTOR C, BLOCK L (Continued)

S118756528

Alias Name: ALISO MANUFACTURED GAS PLANT
Alias Type: Alternate Name
Alias Name: Aliso Sector C, Block L
Alias Type: Alternate Name
Alias Name: BLOCK L
Alias Type: Alternate Name
Alias Name: SO CAL GAS - ALISO C
Alias Type: Alternate Name
Alias Name: SOUTHERN CALIFORNIA GAS
Alias Type: Alternate Name
Alias Name: SOUTHERN CALIFORNIA GAS COMPANY
Alias Type: Alternate Name
Alias Name: SOUTHERN CALIFORNIA GAS COMPANY, ALISO C
Alias Type: Alternate Name
Alias Name: 5173-017-008
Alias Type: APN
Alias Name: 110033609441
Alias Type: EPA (FRS #)
Alias Name: 300642
Alias Type: Project Code (Site Code)
Alias Name: 300885
Alias Type: Project Code (Site Code)
Alias Name: 19490242
Alias Type: Envirostor ID Number

Completed Info:

Completed Area Name: PROJECT WIDE
Completed Sub Area Name: Not reported
Completed Document Type: Fieldwork
Completed Date: 07/25/2004
Comments: Fieldwork completed

Completed Area Name: PROJECT WIDE
Completed Sub Area Name: Not reported
Completed Document Type: 5 Year Review Reports
Completed Date: 01/14/2014
Comments: Complete

Completed Area Name: PROJECT WIDE
Completed Sub Area Name: Not reported
Completed Document Type: Removal Action Completion Report
Completed Date: 03/23/2016
Comments: Not reported

Completed Area Name: PROJECT WIDE
Completed Sub Area Name: Not reported
Completed Document Type: Voluntary Cleanup Agreement
Completed Date: 01/01/2001
Comments: Not reported

Completed Area Name: PROJECT WIDE
Completed Sub Area Name: Not reported
Completed Document Type: CEQA - Initial Study/ Neg. Declaration
Completed Date: 09/10/2003
Comments: Not reported

Completed Area Name: PROJECT WIDE
Completed Sub Area Name: Not reported

Map ID
Direction
Distance
Elevation

MAP FINDINGS

Site

Database(s)

EDR ID Number
EPA ID Number

SO CAL GAS/ALISO SECTOR C, BLOCK L (Continued)

S118756528

Completed Document Type: Certification
Completed Date: 12/07/2004
Comments: Not reported

Completed Area Name: PROJECT WIDE
Completed Sub Area Name: Not reported
Completed Document Type: Voluntary Cleanup Agreement
Completed Date: 10/10/2002
Comments: Tosco Corporation and DTSC signed and executed a VCA to characterize and cleanup Block L of Sector C within the Aliso Street Former MGP. Completion of characterization and cleanup is expected during the summer of 2003.

Completed Area Name: PROJECT WIDE
Completed Sub Area Name: Not reported
Completed Document Type: Land Use Restriction
Completed Date: 12/03/2004
Comments: Not reported

Completed Area Name: PROJECT WIDE
Completed Sub Area Name: Not reported
Completed Document Type: Land Use Restriction - Site Inspection/Visit
Completed Date: 12/23/2015
Comments: Not reported

Completed Area Name: PROJECT WIDE
Completed Sub Area Name: Not reported
Completed Document Type: Land Use Restriction - Site Inspection/Visit
Completed Date: 12/29/2017
Comments: Site visit, no changes found

Completed Area Name: PROJECT WIDE
Completed Sub Area Name: Not reported
Completed Document Type: Land Use Restriction - Site Inspection/Visit
Completed Date: 08/15/2019
Comments: Site Visit

Completed Area Name: PROJECT WIDE
Completed Sub Area Name: Not reported
Completed Document Type: Land Use Restriction - Site Inspection/Visit
Completed Date: 06/23/2016
Comments: Not reported

Completed Area Name: PROJECT WIDE
Completed Sub Area Name: Not reported
Completed Document Type: Annual Oversight Cost Estimate
Completed Date: 10/05/2017
Comments: completed

Completed Area Name: PROJECT WIDE
Completed Sub Area Name: Not reported
Completed Document Type: Annual Oversight Cost Estimate
Completed Date: 09/07/2016
Comments: Not reported

Completed Area Name: PROJECT WIDE
Completed Sub Area Name: Not reported

Map ID
Direction
Distance
Elevation

MAP FINDINGS

Site

Database(s)

EDR ID Number
EPA ID Number

SO CAL GAS/ALISO SECTOR C, BLOCK L (Continued)

S118756528

Completed Document Type: Removal Action Completion Report
Completed Date: 07/26/2004
Comments: Block L - Polycyclic aromatic hydrocarbon (PAH) and volatile organic hydrocarbon (VOC) contaminated soil was excavated and thermally treated offsite. Site has been backfilled with clean soil. Subsurface contamination did not extend laterally to offsite areas. Contamination was found, as expected, at the ground water table, and will be addressed in a later, regional effort. As the soil was remediated to industrial cleanup goals, a deed restriction will limit use of the site, preventing residential or other sensitive uses on this parcel.

Completed Area Name: PROJECT WIDE
Completed Sub Area Name: Not reported
Completed Document Type: Removal Action Workplan
Completed Date: 09/10/2003
Comments: Block L - The Special initial Study described the proposed polycyclic aromatic hydrocarbon (PAH) and volatile organic hydrocarbon (VOC) contaminated soil remediation activity and its insignificant impact upon the environment.

Completed Area Name: PROJECT WIDE
Completed Sub Area Name: Not reported
Completed Document Type: Preliminary Endangerment Assessment Report
Completed Date: 02/27/2003
Comments: Block L - PEA-E investigated the former manufactured gas plant and petroleum transfer site. VOCs, SVOCs, PAHs and hydrocarbons were found to impact the site. A Renivak Action Work Plan will address clean up of this contamination. PEA-E completion was delayed due to further Site Characterization activities and delays in receiving the Human Human Health Risk Assessment reports associated with the PEA-E.

Completed Area Name: PROJECT WIDE
Completed Sub Area Name: Not reported
Completed Document Type: Annual Oversight Cost Estimate
Completed Date: 10/17/2018
Comments: Signed and completed

Completed Area Name: PROJECT WIDE
Completed Sub Area Name: Not reported
Completed Document Type: Annual Oversight Cost Estimate
Completed Date: 09/27/2019
Comments: Final

Completed Area Name: PROJECT WIDE
Completed Sub Area Name: Not reported
Completed Document Type: Annual Oversight Cost Estimate
Completed Date: 09/27/2019
Comments: complete

Future Area Name: Not reported
Future Sub Area Name: Not reported
Future Document Type: Not reported
Future Due Date: Not reported
Schedule Area Name: PROJECT WIDE
Schedule Sub Area Name: Not reported
Schedule Document Type: 5 Year Review Reports

Map ID
Direction
Distance
Elevation

MAP FINDINGS

Site

Database(s)

EDR ID Number
EPA ID Number

SO CAL GAS/ALISO SECTOR C, BLOCK L (Continued)

S118756528

Schedule Due Date: 04/15/2020
Schedule Revised Date: 10/03/2020

DEED:

Name: SO CAL GAS/ALISO SECTOR C, BLOCK L
Address: 728 E. COMMERCIAL ST
City,State,Zip: LOS ANGELES, CA 90012
Envirostor ID: 19490242
Area: PROJECT WIDE
Sub Area: Not reported
Site Type: VOLUNTARY CLEANUP
Status: CERTIFIED O&M - LAND USE RESTRICTIONS ONLY
Agency: Not reported
Covenant Uploaded: Not reported
Deed Date(s): Not reported
File Name: Envirostor Land Use Restrictions

**339
NE
1/2-1
0.700 mi.
3695 ft.**

**SO CAL GAS/ALISO SECTOR C, BLOCK K
NORTHEAST CORNER OF DUCOMMUN AND CENTER STREETS
LOS ANGELES, CA 90012**

**ENVIROSTOR S107737355
VCP N/A
DEED**

**Relative:
Higher
Actual:
273 ft.**

ENVIROSTOR:
Name: SO CAL GAS/ALISO SECTOR C, BLOCK K
Address: NORTHEAST CORNER OF DUCOMMUN AND CENTER STREETS
City,State,Zip: LOS ANGELES, CA 90012
Facility ID: 60000171
Status: Active
Status Date: 01/19/2001
Site Code: 300885
Site Type: Voluntary Cleanup
Site Type Detailed: Voluntary Cleanup
Acres: 1.8
NPL: NO
Regulatory Agencies: SMBRP
Lead Agency: SMBRP
Program Manager: Chand Sultana
Supervisor: Allan Plaza
Division Branch: Cleanup Chatsworth
Assembly: 53
Senate: 24
Special Program: Voluntary Cleanup Program
Restricted Use: YES
Site Mgmt Req: NONE SPECIFIED
Funding: Responsible Party
Latitude: 34.05214
Longitude: -118.2308
APN: NONE SPECIFIED
Past Use: MANUFACTURED GAS PLANT
Potential COC: Benzene Lead TPH-diesel TPH-gas 1,3-Butadiene Hexachlorobutadiene Styrene Toluene Xylenes Zinc Polynuclear aromatic hydrocarbons (PAHs)
Confirmed COC: Not reported
Potential Description: OTH, SOIL
Alias Name: MTA Portal Widening Project
Alias Type: Alternate Name
Alias Name: Viertel Towing

Map ID
Direction
Distance
Elevation

MAP FINDINGS

Site

Database(s)

EDR ID Number
EPA ID Number

SO CAL GAS/ALISO SECTOR C, BLOCK K (Continued)

S107737355

Alias Type: Alternate Name
Alias Name: 110033609432
Alias Type: EPA (FRS #)
Alias Name: 300885
Alias Type: Project Code (Site Code)
Alias Name: 60000171
Alias Type: Envirostor ID Number

Completed Info:

Completed Area Name: PROJECT WIDE
Completed Sub Area Name: Not reported
Completed Document Type: Voluntary Cleanup Agreement
Completed Date: 01/19/2001
Comments: Not reported

Completed Area Name: PROJECT WIDE
Completed Sub Area Name: Not reported
Completed Document Type: CEQA - Notice of Exemption
Completed Date: 09/09/2005
Comments: Not reported

Completed Area Name: PROJECT WIDE
Completed Sub Area Name: Not reported
Completed Document Type: Land Use Restriction
Completed Date: 03/09/2016
Comments: Not reported

Completed Area Name: PROJECT WIDE
Completed Sub Area Name: Not reported
Completed Document Type: Certification
Completed Date: 04/07/2016
Comments: The Site is certified for the soil. LUC has been recorded.

Completed Area Name: PROJECT WIDE
Completed Sub Area Name: Not reported
Completed Document Type: Remedial Investigation Report
Completed Date: 05/25/2005
Comments: DTSC approved the RI Report

Completed Area Name: PROJECT WIDE
Completed Sub Area Name: Not reported
Completed Document Type: Removal Action Workplan
Completed Date: 09/09/2005
Comments: RAW approved by DTSC

Completed Area Name: PROJECT WIDE
Completed Sub Area Name: Not reported
Completed Document Type: Public Participation Plan / Community Relations Plan
Completed Date: 09/09/2005
Comments: Plan executed.

Completed Area Name: PROJECT WIDE
Completed Sub Area Name: Not reported
Completed Document Type: Fieldwork
Completed Date: 10/06/2008
Comments: All fieldwork on subject property is completed.

Completed Area Name: PROJECT WIDE

Map ID
Direction
Distance
Elevation

MAP FINDINGS

Site

Database(s)

EDR ID Number
EPA ID Number

SO CAL GAS/ALISO SECTOR C, BLOCK K (Continued)

S107737355

Completed Sub Area Name: Not reported
Completed Document Type: Removal Action Completion Report
Completed Date: 11/24/2009
Comments: RAW Completion Report - approved!

Completed Area Name: PROJECT WIDE
Completed Sub Area Name: Not reported
Completed Document Type: Land Use Restriction Monitoring Report
Completed Date: 06/05/2018
Comments: Site is in compliance with LUC.

Completed Area Name: PROJECT WIDE
Completed Sub Area Name: Not reported
Completed Document Type: Land Use Restriction Monitoring Report
Completed Date: 05/22/2019
Comments: Not reported

Completed Area Name: PROJECT WIDE
Completed Sub Area Name: Not reported
Completed Document Type: LUR - Notification Response
Completed Date: 12/11/2017
Comments: Letter prepared but not sent.

Completed Area Name: PROJECT WIDE
Completed Sub Area Name: Not reported
Completed Document Type: Remedial Investigation Workplan
Completed Date: 03/04/2002
Comments: Remedial Investigation Master Work Plan approved.

Future Area Name: PROJECT WIDE
Future Sub Area Name: Not reported
Future Document Type: 5 Year Review Reports
Future Due Date: 2022
Schedule Area Name: Not reported
Schedule Sub Area Name: Not reported
Schedule Document Type: Not reported
Schedule Due Date: Not reported
Schedule Revised Date: Not reported

VCP:

Name: SO CAL GAS/ALISO SECTOR C, BLOCK K
Address: NORTHEAST CORNER OF DUCOMMUN AND CENTER STREETS
City,State,Zip: LOS ANGELES, CA 90012
Facility ID: 60000171
Site Type: Voluntary Cleanup
Site Type Detail: Voluntary Cleanup
Site Mgmt. Req.: NONE SPECIFIED
Acres: 1.8
National Priorities List: NO
Cleanup Oversight Agencies: SMBRP
Lead Agency: SMBRP
Lead Agency Description: DTSC - Site Cleanup Program
Project Manager: Chand Sultana
Supervisor: Allan Plaza
Division Branch: Cleanup Chatsworth
Site Code: 300885
Assembly: 53

Map ID
Direction
Distance
Elevation

MAP FINDINGS

Site

Database(s)

EDR ID Number
EPA ID Number

SO CAL GAS/ALISO SECTOR C, BLOCK K (Continued)

S107737355

Senate: 24
Special Programs Code: Voluntary Cleanup Program
Status: Active
Status Date: 01/19/2001
Restricted Use: YES
Funding: Responsible Party
Lat/Long: 34.05214 / -118.2308
APN: NONE SPECIFIED
Past Use: MANUFACTURED GAS PLANT
Potential COC: 30003, 30013, 30024, 30025, 30100, 30312, 30525, 30550, 30593, 30594, 30019

Confirmed COC: , ,
Potential Description: OTH, SOIL
Alias Name: MTA Portal Widening Project
Alias Type: Alternate Name
Alias Name: Viertel Towing
Alias Type: Alternate Name
Alias Name: 110033609432
Alias Type: EPA (FRS #)
Alias Name: 300885
Alias Type: Project Code (Site Code)
Alias Name: 60000171
Alias Type: Envirostor ID Number

Completed Info:

Completed Area Name: PROJECT WIDE
Completed Sub Area Name: Not reported
Completed Document Type: Voluntary Cleanup Agreement
Completed Date: 01/19/2001
Comments: Not reported

Completed Area Name: PROJECT WIDE
Completed Sub Area Name: Not reported
Completed Document Type: CEQA - Notice of Exemption
Completed Date: 09/09/2005
Comments: Not reported

Completed Area Name: PROJECT WIDE
Completed Sub Area Name: Not reported
Completed Document Type: Land Use Restriction
Completed Date: 03/09/2016
Comments: Not reported

Completed Area Name: PROJECT WIDE
Completed Sub Area Name: Not reported
Completed Document Type: Certification
Completed Date: 04/07/2016
Comments: The Site is certified for the soil. LUC has been recorded.

Completed Area Name: PROJECT WIDE
Completed Sub Area Name: Not reported
Completed Document Type: Remedial Investigation Report
Completed Date: 05/25/2005
Comments: DTSC approved the RI Report

Completed Area Name: PROJECT WIDE
Completed Sub Area Name: Not reported
Completed Document Type: Removal Action Workplan

Map ID
Direction
Distance
Elevation

MAP FINDINGS

Site

Database(s)

EDR ID Number
EPA ID Number

SO CAL GAS/ALISO SECTOR C, BLOCK K (Continued)

S107737355

Completed Date: 09/09/2005
Comments: RAW approved by DTSC

Completed Area Name: PROJECT WIDE
Completed Sub Area Name: Not reported
Completed Document Type: Public Participation Plan / Community Relations Plan
Completed Date: 09/09/2005
Comments: Plan executed.

Completed Area Name: PROJECT WIDE
Completed Sub Area Name: Not reported
Completed Document Type: Fieldwork
Completed Date: 10/06/2008
Comments: All fieldwork on subject property is completed.

Completed Area Name: PROJECT WIDE
Completed Sub Area Name: Not reported
Completed Document Type: Removal Action Completion Report
Completed Date: 11/24/2009
Comments: RAW Completion Report - approved!

Completed Area Name: PROJECT WIDE
Completed Sub Area Name: Not reported
Completed Document Type: Land Use Restriction Monitoring Report
Completed Date: 06/05/2018
Comments: Site is in compliance with LUC.

Completed Area Name: PROJECT WIDE
Completed Sub Area Name: Not reported
Completed Document Type: Land Use Restriction Monitoring Report
Completed Date: 05/22/2019
Comments: Not reported

Completed Area Name: PROJECT WIDE
Completed Sub Area Name: Not reported
Completed Document Type: LUR - Notification Response
Completed Date: 12/11/2017
Comments: Letter prepared but not sent.

Completed Area Name: PROJECT WIDE
Completed Sub Area Name: Not reported
Completed Document Type: Remedial Investigation Workplan
Completed Date: 03/04/2002
Comments: Remedial Investigation Master Work Plan approved.

Future Area Name: PROJECT WIDE
Future Sub Area Name: Not reported
Future Document Type: 5 Year Review Reports
Future Due Date: 2022
Schedule Area Name: Not reported
Schedule Sub Area Name: Not reported
Schedule Document Type: Not reported
Schedule Due Date: Not reported
Schedule Revised Date: Not reported

DEED:

Name: SO CAL GAS/ALISO SECTOR C, BLOCK K

Map ID
 Direction
 Distance
 Elevation

MAP FINDINGS

Site

Database(s)

EDR ID Number
 EPA ID Number

SO CAL GAS/ALISO SECTOR C, BLOCK K (Continued)

S107737355

Address: NORTHEAST CORNER OF DUCOMMUN AND CENTER STREETS
 City,State,Zip: LOS ANGELES, CA 90012
 Envirostor ID: 60000171
 Area: PROJECT WIDE
 Sub Area: Not reported
 Site Type: VOLUNTARY CLEANUP
 Status: ACTIVE
 Agency: Not reported
 Covenant Uploaded: Not reported
 Deed Date(s): Not reported
 File Name: Envirostor Land Use Restrictions

**BG340
 SE
 1/2-1
 0.701 mi.
 3701 ft.**

**DEAN AND ASSOCIATES
 700 SOUTH SANTA FE AVENUE
 LOS ANGELES, CA 90021**

Site 2 of 2 in cluster BG

**RESPONSE
 ENVIROSTOR
 HIST Cal-Sites
 CA BOND EXP. PLAN
 CERS**

**S100833562
 N/A**

**Relative:
 Lower
 Actual:
 246 ft.**

RESPONSE:
 Name: DEAN AND ASSOCIATES
 Address: 700 SOUTH SANTA FE AVENUE
 City,State,Zip: LOS ANGELES, CA 90021
 Facility ID: 19490206
 Site Type: State Response
 Site Type Detail: State Response or NPL
 Acres: 0.15
 National Priorities List: NO
 Cleanup Oversight Agencies: DTSC
 Lead Agency Description: * DTSC
 Project Manager: Not reported
 Supervisor: Referred - Not Assigned
 Division Branch: Cleanup Chatsworth
 Site Code: 300044
 Site Mgmt. Req.: NONE SPECIFIED
 Assembly: 53
 Senate: 24
 Special Program Status: Not reported
 Status: Certified
 Status Date: 06/30/1987
 Restricted Use: NO
 Funding: Responsible Party
 Latitude: 34.03432
 Longitude: -118.2296
 APN: 5166-002-011, 5166002011
 Past Use: RECYCLING - SCRAP METAL
 Potential COC : Polychlorinated biphenyls (PCBs)
 Confirmed COC: Polychlorinated biphenyls (PCBs)
 Potential Description: SOIL
 Alias Name: 5166-002-011
 Alias Type: APN
 Alias Name: 5166002011
 Alias Type: APN
 Alias Name: CAD082199407
 Alias Type: EPA Identification Number
 Alias Name: 110033617502
 Alias Type: EPA (FRS #)
 Alias Name: P33071
 Alias Type: PCode

Map ID
Direction
Distance
Elevation

MAP FINDINGS

Site

Database(s)

EDR ID Number
EPA ID Number

DEAN AND ASSOCIATES (Continued)

S100833562

Alias Name: 300044
Alias Type: Project Code (Site Code)
Alias Name: 19490206
Alias Type: Envirostor ID Number

Completed Info:

Completed Area Name: PROJECT WIDE
Completed Sub Area Name: Not reported
Completed Document Type: Certification
Completed Date: 06/30/1987
Comments: 5000 gallons of liquid treated and discharged-570 cubic yards hazardous solids removed.

Future Area Name: Not reported
Future Sub Area Name: Not reported
Future Document Type: Not reported
Future Due Date: Not reported
Schedule Area Name: Not reported
Schedule Sub Area Name: Not reported
Schedule Document Type: Not reported
Schedule Due Date: Not reported
Schedule Revised Date: Not reported

ENVIROSTOR:

Name: DEAN AND ASSOCIATES
Address: 700 SOUTH SANTA FE AVENUE
City,State,Zip: LOS ANGELES, CA 90021
Facility ID: 19490206
Status: Certified
Status Date: 06/30/1987
Site Code: 300044
Site Type: State Response
Site Type Detailed: State Response or NPL
Acres: 0.15
NPL: NO
Regulatory Agencies: DTSC
Lead Agency: DTSC
Program Manager: Not reported
Supervisor: Referred - Not Assigned
Division Branch: Cleanup Chatsworth
Assembly: 53
Senate: 24
Special Program: Not reported
Restricted Use: NO
Site Mgmt Req: NONE SPECIFIED
Funding: Responsible Party
Latitude: 34.03432
Longitude: -118.2296
APN: 5166-002-011, 5166002011
Past Use: RECYCLING - SCRAP METAL
Potential COC: Polychlorinated biphenyls (PCBs)
Confirmed COC: Polychlorinated biphenyls (PCBs)
Potential Description: SOIL
Alias Name: 5166-002-011
Alias Type: APN
Alias Name: 5166002011
Alias Type: APN

Map ID
Direction
Distance
Elevation

MAP FINDINGS

Site

Database(s)

EDR ID Number
EPA ID Number

DEAN AND ASSOCIATES (Continued)

S100833562

Alias Name: CAD082199407
Alias Type: EPA Identification Number
Alias Name: 110033617502
Alias Type: EPA (FRS #)
Alias Name: P33071
Alias Type: PCode
Alias Name: 300044
Alias Type: Project Code (Site Code)
Alias Name: 19490206
Alias Type: Envirostor ID Number

Completed Info:

Completed Area Name: PROJECT WIDE
Completed Sub Area Name: Not reported
Completed Document Type: Certification
Completed Date: 06/30/1987
Comments: 5000 gallons of liquid treated and discharged-570 cubic yards hazardous solids removed.

Future Area Name: Not reported
Future Sub Area Name: Not reported
Future Document Type: Not reported
Future Due Date: Not reported
Schedule Area Name: Not reported
Schedule Sub Area Name: Not reported
Schedule Document Type: Not reported
Schedule Due Date: Not reported
Schedule Revised Date: Not reported

Calsite:

Name: DEAN AND ASSOCIATES
Address: 700 SOUTH SANTA FE AVENUE
City: LOS ANGELES
Region: GLENDALE
Facility ID: 19490206
Facility Type: RP
Type: RESPONSIBLE PARTY
Branch: SA
Branch Name: SO CAL - GLENDALE
File Name: Not reported
State Senate District: 06301987
Status: CERTIFIED AS HAVING BEEN REMEDIED SATISFACTORILY UNDER DTSC OVERSIGHT
Status Name: CERTIFIED
Lead Agency: DEPT OF TOXIC SUBSTANCES CONTROL
NPL: Not Listed
SIC Code: 49
SIC Name: ELECTRIC, GAS & SANITARY SERVICES
Access: Not reported
Cortese: Not reported
Hazardous Ranking Score: Not reported
Date Site Hazard Ranked: Not reported
Groundwater Contamination: Unknown
Staff Member Responsible for Site: Not reported
Supervisor Responsible for Site: Not reported
Region Water Control Board: Not reported
Region Water Control Board Name: Not reported
Lat/Long Direction: Not reported

Map ID
Direction
Distance
Elevation

MAP FINDINGS

Site

Database(s)

EDR ID Number
EPA ID Number

DEAN AND ASSOCIATES (Continued)

S100833562

Lat/Long (dms): 0 0 0 / 0 0 0
Lat/long Method: Not reported
Lat/Long Description: Not reported
State Assembly District Code: 46
State Senate District Code: 22
Facility ID: 19490206
Activity: CERT
Activity Name: CERTIFICATION
AWP Code: Not reported
Proposed Budget: 0
AWP Completion Date: Not reported
Revised Due Date: Not reported
Comments Date: 06301987
Est Person-Yrs to complete: 0
Estimated Size: Not reported
Request to Delete Activity: Not reported
Activity Status: CERT
Definition of Status: CERTIFIED
Liquids Removed (Gals): 0
Liquids Treated (Gals): 0
Action Included Capping: Not reported
Well Decommissioned: Not reported
Action Included Fencing: Not reported
Removal Action Certification: Not reported
Activity Comments: Not reported
For Commercial Reuse: 0
For Industrial Reuse: 0
For Residential Reuse: 0
Unknown Type: 0
Alternate Address: 700 SOUTH SANTA FE AVENUE
Alternate City,St,Zip: LOS ANGELES, CA 90021
Background Info: Not reported
Comments Date: 04181989
Comments: SITE IS ON 1989 BOND EXPENDITURE PLAN FOR COST RECOVERY
Comments Date: 04181989
Comments: ONLY.
Comments Date: 06301987
Comments: 5000 gallons of liquid treated and discharged-570 cubic
Comments Date: 06301987
Comments: yards hazardous solids removed.
ID Name: BEP DATABASE PCODE
ID Value: P33071
ID Name: EPA IDENTIFICATION NUMBER
ID Value: CAD082199407
Alternate Name: DEAN AND ASSOCIATES
Alternate Name: Not reported
Special Programs Code: Not reported
Special Programs Name: Not reported

CA BOND EXP. PLAN:

Reponsible Party: COST RECOVERY/OPERATION AND MAINTENANCE SITE
Project Revenue Source Company: Not reported
Project Revenue Source Addr: Not reported
Project Revenue Source City,St,Zip: Not reported
Project Revenue Source Desc: DHS has utilized Bond funds to complete the remedial action. DHS is currently undertaking appropriate cost recovery actions.
Site Description: This site was previously used to scrap electrical transformers.

Map ID
 Direction
 Distance
 Elevation

MAP FINDINGS

Site

Database(s)

EDR ID Number
 EPA ID Number

DEAN AND ASSOCIATES (Continued)

S100833562

Hazardous Waste Desc: Polychlorinated biphenyls (PCBs) were detected in the soil.
 Threat To Public Health & Env: The remedial action has been completed. Soil contaminated with PCBs was excavated and redispersed in a licensed landfill. There is no threat to public health and the environment.
 Site Activity Status: In August, 1985, the RP, Mr. Rodney Dean, pled no contest to three felony counts of illegal storage, transportation and disposal of hazardous wastes. Mr. Dean's probation required that the cleanup of the site be completed and reported to the court. The RP retained a contractor for the cleanup and began the remedial actions. The contractors removed much of the contaminated soil. DHS completed the cleanup after the RP exhausted his financial resources. DHS is currently in the cost recovery stage.

CERS:

Name: DEAN AND ASSOCIATES
 Address: 700 SOUTH SANTA FE AVENUE
 City,State,Zip: LOS ANGELES, CA 90021
 Site ID: 336627
 CERS ID: 19490206
 CERS Description: State Response

Affiliation:

Affiliation Type Desc: Supervisor
 Entity Name: Referred - Not Assigned
 Entity Title: Not reported
 Affiliation Address: Not reported
 Affiliation City: Not reported
 Affiliation State: Not reported
 Affiliation Country: Not reported
 Affiliation Zip: Not reported
 Affiliation Phone: Not reported

BH341
NNE
1/2-1
0.711 mi.
3754 ft.

SO CAL GAS/ALISO SECTOR C, BLOCK G
NORTHWEST CORNER OF COMMERCIAL AND CENTER STREETS
LOS ANGELES, CA 90012

ENVIROSTOR **S107737354**
VCP **N/A**

Site 2 of 2 in cluster BH

Relative:
Higher
Actual:
274 ft.

ENVIROSTOR:
 Name: SO CAL GAS/ALISO SECTOR C, BLOCK G
 Address: NORTHWEST CORNER OF COMMERCIAL AND CENTER STREETS
 City,State,Zip: LOS ANGELES, CA 90012
 Facility ID: 60000173
 Status: Active
 Status Date: 01/19/2001
 Site Code: 300885
 Site Type: Voluntary Cleanup
 Site Type Detailed: Voluntary Cleanup
 Acres: 1.5
 NPL: NO
 Regulatory Agencies: SMBRP
 Lead Agency: SMBRP
 Program Manager: Chand Sultana
 Supervisor: Allan Plaza
 Division Branch: Cleanup Chatsworth
 Assembly: 53
 Senate: 24
 Special Program: Voluntary Cleanup Program

Map ID
Direction
Distance
Elevation

MAP FINDINGS

Site

Database(s)

EDR ID Number
EPA ID Number

SO CAL GAS/ALISO SECTOR C, BLOCK G (Continued)

S107737354

Restricted Use: YES
Site Mgmt Req: NONE SPECIFIED
Funding: Responsible Party
Latitude: 34.05315
Longitude: -118.2321
APN: NONE SPECIFIED
Past Use: MANUFACTURED GAS PLANT
Potential COC: Benzene Lead Polynuclear aromatic hydrocarbons (PAHs TPH-diesel
TPH-gas 1,3-Butadiene Hexachlorobutadiene Styrene Toluene Xylenes Zinc
Not reported
Confirmed COC: NONE SPECIFIED
Potential Description: OTH, SOIL
Alias Name: 110033609423
Alias Type: EPA (FRS #)
Alias Name: 300885
Alias Type: Project Code (Site Code)
Alias Name: 60000173
Alias Type: Envirostor ID Number

Completed Info:

Completed Area Name: PROJECT WIDE
Completed Sub Area Name: Not reported
Completed Document Type: Remedial Investigation Report
Completed Date: 01/20/2005
Comments: Completed.

Completed Area Name: PROJECT WIDE
Completed Sub Area Name: Not reported
Completed Document Type: Voluntary Cleanup Agreement
Completed Date: 01/19/2001
Comments: Not reported

Completed Area Name: PROJECT WIDE
Completed Sub Area Name: Not reported
Completed Document Type: Public Participation Plan / Community Relations Plan
Completed Date: 01/20/2005
Comments: Block G - DTSC approved the RI dated 11 Nov 04. Public Participation activities were completed for Sector C, Block G of the former Aliso Street MGP site. Activities included a community profile, notices, fact sheets during the course of the investigation.

Completed Area Name: PROJECT WIDE
Completed Sub Area Name: Not reported
Completed Document Type: Remedial Investigation Workplan
Completed Date: 03/04/2002
Comments: Remedial Investigation Master Work Plan approved.

Future Area Name: PROJECT WIDE
Future Sub Area Name: Not reported
Future Document Type: 5 Year Review Reports
Future Due Date: 2022
Future Area Name: PROJECT WIDE
Future Sub Area Name: Not reported
Future Document Type: Certification
Future Due Date: 2020
Schedule Area Name: Not reported
Schedule Sub Area Name: Not reported
Schedule Document Type: Not reported

Map ID
Direction
Distance
Elevation

MAP FINDINGS

Site

Database(s)

EDR ID Number
EPA ID Number

SO CAL GAS/ALISO SECTOR C, BLOCK G (Continued)

S107737354

Schedule Due Date: Not reported
Schedule Revised Date: Not reported

VCP:

Name: SO CAL GAS/ALISO SECTOR C, BLOCK G
Address: NORTHWEST CORNER OF COMMERCIAL AND CENTER STREETS
City,State,Zip: LOS ANGELES, CA 90012
Facility ID: 60000173
Site Type: Voluntary Cleanup
Site Type Detail: Voluntary Cleanup
Site Mgmt. Req.: NONE SPECIFIED
Acres: 1.5
National Priorities List: NO
Cleanup Oversight Agencies: SMBRP
Lead Agency: SMBRP
Lead Agency Description: DTSC - Site Cleanup Program
Project Manager: Chand Sultana
Supervisor: Allan Plaza
Division Branch: Cleanup Chatsworth
Site Code: 300885
Assembly: 53
Senate: 24
Special Programs Code: Voluntary Cleanup Program
Status: Active
Status Date: 01/19/2001
Restricted Use: YES
Funding: Responsible Party
Lat/Long: 34.05315 / -118.2321
APN: NONE SPECIFIED
Past Use: MANUFACTURED GAS PLANT
Potential COC: 30003, 30013, 30019, 30024, 30025, 30100, 30312, 30525, 30550, 30593, 30594
Confirmed COC: NONE SPECIFIED
Potential Description: OTH, SOIL
Alias Name: 110033609423
Alias Type: EPA (FRS #)
Alias Name: 300885
Alias Type: Project Code (Site Code)
Alias Name: 60000173
Alias Type: Envirostor ID Number

Completed Info:

Completed Area Name: PROJECT WIDE
Completed Sub Area Name: Not reported
Completed Document Type: Remedial Investigation Report
Completed Date: 01/20/2005
Comments: Completed.

Completed Area Name: PROJECT WIDE
Completed Sub Area Name: Not reported
Completed Document Type: Voluntary Cleanup Agreement
Completed Date: 01/19/2001
Comments: Not reported

Completed Area Name: PROJECT WIDE
Completed Sub Area Name: Not reported
Completed Document Type: Public Participation Plan / Community Relations Plan

Map ID
 Direction
 Distance
 Elevation

MAP FINDINGS

Site

Database(s)

EDR ID Number
 EPA ID Number

SO CAL GAS/ALISO SECTOR C, BLOCK G (Continued)

S107737354

Completed Date: 01/20/2005
 Comments: Block G - DTSC approved the RI dated 11 Nov 04. Public Participation activities were completed for Sector C, Block G of the former Aliso Street MGP site. Activities included a community profile, notices, fact sheets during the course of the investigation.

Completed Area Name: PROJECT WIDE
 Completed Sub Area Name: Not reported
 Completed Document Type: Remedial Investigation Workplan
 Completed Date: 03/04/2002
 Comments: Remedial Investigation Master Work Plan approved.

Future Area Name: PROJECT WIDE
 Future Sub Area Name: Not reported
 Future Document Type: 5 Year Review Reports
 Future Due Date: 2022
 Future Area Name: PROJECT WIDE
 Future Sub Area Name: Not reported
 Future Document Type: Certification
 Future Due Date: 2020
 Schedule Area Name: Not reported
 Schedule Sub Area Name: Not reported
 Schedule Document Type: Not reported
 Schedule Due Date: Not reported
 Schedule Revised Date: Not reported

BI342
NNE
1/2-1
0.746 mi.
3937 ft.

SO CAL GAS/ALISO SITE-WIDE - GROUNDWATER
TEMPLE/VIGNES/LYON/KELLER/ALHAMBRA STS.
LOS ANGELES, CA 90013

ENVIROSTOR **S107737359**
VCP **N/A**

Site 1 of 4 in cluster BI

Relative:
Higher
Actual:
275 ft.

ENVIROSTOR:
 Name: SO CAL GAS/ALISO SITE-WIDE - GROUNDWATER
 Address: TEMPLE/VIGNES/LYON/KELLER/ALHAMBRA STS.
 City,State,Zip: LOS ANGELES, CA 90013
 Facility ID: 19490248
 Status: Active
 Status Date: 01/19/2001
 Site Code: 300885
 Site Type: Voluntary Cleanup
 Site Type Detailed: Voluntary Cleanup
 Acres: 52
 NPL: NO
 Regulatory Agencies: SMBRP
 Lead Agency: SMBRP
 Program Manager: Chand Sultana
 Supervisor: Allan Plaza
 Division Branch: Cleanup Chatsworth
 Assembly: 51
 Senate: 24
 Special Program: Voluntary Cleanup Program
 Restricted Use: NO
 Site Mgmt Req: NONE SPECIFIED
 Funding: Responsible Party
 Latitude: 34.05369
 Longitude: -118.2320
 APN: NONE SPECIFIED

Map ID
Direction
Distance
Elevation

MAP FINDINGS

Site

Database(s)

EDR ID Number
EPA ID Number

SO CAL GAS/ALISO SITE-WIDE - GROUNDWATER (Continued)

S107737359

Past Use: MANUFACTURED GAS PLANT
Potential COC: Benzene Lead Polynuclear aromatic hydrocarbons (PAHs 1,3-Butadiene Styrene Toluene Xylenes Zinc
Confirmed COC: NONE SPECIFIED
Potential Description: OTH, SOIL
Alias Name: ALISO STREET FORMER MGP
Alias Type: Alternate Name
Alias Name: SO CAL GAS/ALISO STREET FORMER MGP
Alias Type: Alternate Name
Alias Name: SOUTHERN CALIFORNIA GAS COMPANY
Alias Type: Alternate Name
Alias Name: THE GAS COMPANY
Alias Type: Alternate Name
Alias Name: 110033609478
Alias Type: EPA (FRS #)
Alias Name: 300885
Alias Type: Project Code (Site Code)
Alias Name: 19490248
Alias Type: Envirostor ID Number

Completed Info:
Completed Area Name: PROJECT WIDE
Completed Sub Area Name: Not reported
Completed Document Type: Other Report
Completed Date: 01/28/1997
Comments: DTSC and the Southern California Gas Company executed a Consent Order for a Preliminary Endangerment Assessment for Sector C of the former Aliso Street Manufactured Gas Plant site.

Completed Area Name: PROJECT WIDE
Completed Sub Area Name: Not reported
Completed Document Type: Preliminary Endangerment Assessment Report
Completed Date: 03/22/1999
Comments: Contamination found in both soil and groundwater. Contaminants include PAH's, VOC's and metals. RI recommended.

Completed Area Name: PROJECT WIDE
Completed Sub Area Name: Not reported
Completed Document Type: Remedial Investigation Workplan
Completed Date: 03/04/2002
Comments: Remedial Investigation Master Work Plan approved.

Completed Area Name: PROJECT WIDE
Completed Sub Area Name: Not reported
Completed Document Type: Monitoring Plan
Completed Date: 01/27/2011
Comments: Not reported

Completed Area Name: PROJECT WIDE
Completed Sub Area Name: Not reported
Completed Document Type: Monitoring Report
Completed Date: 11/29/2011
Comments: Not reported

Completed Area Name: PROJECT WIDE
Completed Sub Area Name: Not reported
Completed Document Type: Voluntary Cleanup Agreement
Completed Date: 01/19/2001

Map ID
Direction
Distance
Elevation

MAP FINDINGS

Site

Database(s)

EDR ID Number
EPA ID Number

SO CAL GAS/ALISO SITE-WIDE - GROUNDWATER (Continued)

S107737359

Comments: DTSC entered into a "Master" Voluntary Cleanup Agreement (Docket No. HSA-A 00/01-173) with the Southern California Gas Company (The Gas Company) (Proponent). The purpose of this Agreement is for The Gas Company, as a former owner and/or operator of the Aliso Street Former Manufactured Gas Plant site, to conduct and complete all necessary remedial investigations, removal actions, and/or remedial actions under the oversight of DTSC. All previous agreements for the Aliso Street Former MGP Site are hereby terminated. (VCA for Sectors A, B, C, D, and E.

Completed Area Name: PROJECT WIDE
Completed Sub Area Name: Not reported
Completed Document Type: Amendment - Order/Agreement
Completed Date: 01/04/1999
Comments: Not reported

Completed Area Name: PROJECT WIDE
Completed Sub Area Name: Not reported
Completed Document Type: Annual Oversight Cost Estimate
Completed Date: 09/29/2014
Comments: Cost estimate for FY 2014-2015.

Completed Area Name: PROJECT WIDE
Completed Sub Area Name: Not reported
Completed Document Type: Annual Oversight Cost Estimate
Completed Date: 09/11/2015
Comments: Not reported

Completed Area Name: PROJECT WIDE
Completed Sub Area Name: Not reported
Completed Document Type: Annual Oversight Cost Estimate
Completed Date: 09/28/2017
Comments: 2017-2018 Annual Oversight Cost Estimate

Completed Area Name: PROJECT WIDE
Completed Sub Area Name: Not reported
Completed Document Type: Annual Oversight Cost Estimate
Completed Date: 09/28/2018
Comments: Cost Estimated

Completed Area Name: PROJECT WIDE
Completed Sub Area Name: Not reported
Completed Document Type: Annual Oversight Cost Estimate
Completed Date: 10/22/2019
Comments: Not reported

Completed Area Name: PROJECT WIDE
Completed Sub Area Name: Not reported
Completed Document Type: Well Installation Workplan
Completed Date: 11/29/2011
Comments: Geo needs more time.

Completed Area Name: PROJECT WIDE
Completed Sub Area Name: Not reported
Completed Document Type: Remedial Investigation Report
Completed Date: 08/29/2012
Comments: Not reported

Map ID
Direction
Distance
Elevation

MAP FINDINGS

Site

Database(s)

EDR ID Number
EPA ID Number

SO CAL GAS/ALISO SITE-WIDE - GROUNDWATER (Continued)

S107737359

Completed Area Name: PROJECT WIDE
Completed Sub Area Name: Not reported
Completed Document Type: Remedial Investigation Report
Completed Date: 05/29/2013
Comments: Not reported

Completed Area Name: PROJECT WIDE
Completed Sub Area Name: Not reported
Completed Document Type: Remedial Investigation Report
Completed Date: 02/18/2016
Comments: Report Approved.

Completed Area Name: PROJECT WIDE
Completed Sub Area Name: Not reported
Completed Document Type: Remedial Investigation Report
Completed Date: 12/12/2013
Comments: DTSC approved the Aliso 2012 GW Monitoring Report.

Completed Area Name: PROJECT WIDE
Completed Sub Area Name: Not reported
Completed Document Type: Monitoring Report
Completed Date: 06/26/2015
Comments: Not reported

Completed Area Name: PROJECT WIDE
Completed Sub Area Name: Not reported
Completed Document Type: Monitoring Report
Completed Date: 08/26/2015
Comments: Report Approved.

Completed Area Name: PROJECT WIDE
Completed Sub Area Name: Not reported
Completed Document Type: Fieldwork
Completed Date: 04/13/2015
Comments: Not reported

Completed Area Name: PROJECT WIDE
Completed Sub Area Name: Not reported
Completed Document Type: Technical Report
Completed Date: 11/08/2016
Comments: Not reported

Completed Area Name: PROJECT WIDE
Completed Sub Area Name: Not reported
Completed Document Type: Technical Report
Completed Date: 02/19/2016
Comments: Approved.

Completed Area Name: PROJECT WIDE
Completed Sub Area Name: Not reported
Completed Document Type: Fieldwork
Completed Date: 10/29/2015
Comments: completed

Completed Area Name: PROJECT WIDE
Completed Sub Area Name: Not reported
Completed Document Type: Design/Implementation Workplan

Map ID
Direction
Distance
Elevation

MAP FINDINGS

Site

Database(s)

EDR ID Number
EPA ID Number

SO CAL GAS/ALISO SITE-WIDE - GROUNDWATER (Continued)

S107737359

Completed Date: 07/31/2016
Comments: Not reported

Completed Area Name: PROJECT WIDE
Completed Sub Area Name: Not reported
Completed Document Type: Remedial Investigation Report
Completed Date: 05/18/2017
Comments: Approved

Completed Area Name: PROJECT WIDE
Completed Sub Area Name: Not reported
Completed Document Type: Monitoring Report
Completed Date: 09/17/2017
Comments: completed

Completed Area Name: PROJECT WIDE
Completed Sub Area Name: Not reported
Completed Document Type: Fieldwork
Completed Date: 10/20/2017
Comments: GW sampling done.

Completed Area Name: PROJECT WIDE
Completed Sub Area Name: Not reported
Completed Document Type: Monitoring Report
Completed Date: 07/30/2018
Comments: Ongoing GW monitoring. No letter issued.

Completed Area Name: PROJECT WIDE
Completed Sub Area Name: Not reported
Completed Document Type: Fieldwork
Completed Date: 05/30/2018
Comments: Field work completed.

Completed Area Name: PROJECT WIDE
Completed Sub Area Name: Not reported
Completed Document Type: Monitoring Report
Completed Date: 10/08/2019
Comments: Not reported

Completed Area Name: PROJECT WIDE
Completed Sub Area Name: Not reported
Completed Document Type: Fieldwork
Completed Date: 10/04/2018
Comments: Sampling done.

Completed Area Name: PROJECT WIDE
Completed Sub Area Name: Not reported
Completed Document Type: Technical Workplan
Completed Date: 08/17/2018
Comments: GW work plans for spring and fall sampling events were reviewed and approved by e-mails. No formal letters issued.

Completed Area Name: PROJECT WIDE
Completed Sub Area Name: Not reported
Completed Document Type: Monitoring Plan
Completed Date: 10/16/2019
Comments: Not reported

Map ID
Direction
Distance
Elevation

MAP FINDINGS

Site

Database(s)

EDR ID Number
EPA ID Number

SO CAL GAS/ALISO SITE-WIDE - GROUNDWATER (Continued)

S107737359

Completed Area Name: PROJECT WIDE
Completed Sub Area Name: Not reported
Completed Document Type: Well Decommissioning Report
Completed Date: 06/18/2019
Comments: Not reported

Completed Area Name: PROJECT WIDE
Completed Sub Area Name: Not reported
Completed Document Type: Fieldwork
Completed Date: 12/02/2019
Comments: Not reported

Future Area Name: Not reported
Future Sub Area Name: Not reported
Future Document Type: Not reported
Future Due Date: Not reported
Schedule Area Name: Not reported
Schedule Sub Area Name: Not reported
Schedule Document Type: Not reported
Schedule Due Date: Not reported
Schedule Revised Date: Not reported

VCP:

Name: SO CAL GAS/ALISO SITE-WIDE - GROUNDWATER
Address: TEMPLE/VIGNES/LYON/KELLER/ALHAMBRA STS.
City,State,Zip: LOS ANGELES, CA 90013
Facility ID: 19490248
Site Type: Voluntary Cleanup
Site Type Detail: Voluntary Cleanup
Site Mgmt. Req.: NONE SPECIFIED
Acres: 52
National Priorities List: NO
Cleanup Oversight Agencies: SMBRP
Lead Agency: SMBRP
Lead Agency Description: DTSC - Site Cleanup Program
Project Manager: Chand Sultana
Supervisor: Allan Plaza
Division Branch: Cleanup Chatsworth
Site Code: 300885
Assembly: 51
Senate: 24
Special Programs Code: Voluntary Cleanup Program
Status: Active
Status Date: 01/19/2001
Restricted Use: NO
Funding: Responsible Party
Lat/Long: 34.05369 / -118.2320
APN: NONE SPECIFIED
Past Use: MANUFACTURED GAS PLANT
Potential COC: 30003, 30013, 30019, 30100, 30525, 30550, 30593, 30594
Confirmed COC: NONE SPECIFIED
Potential Description: OTH, SOIL
Alias Name: ALISO STREET FORMER MGP
Alias Type: Alternate Name
Alias Name: SO CAL GAS/ALISO STREET FORMER MGP
Alias Type: Alternate Name
Alias Name: SOUTHERN CALIFORNIA GAS COMPANY

Map ID
Direction
Distance
Elevation

MAP FINDINGS

Site

Database(s)

EDR ID Number
EPA ID Number

SO CAL GAS/ALISO SITE-WIDE - GROUNDWATER (Continued)

S107737359

Alias Type: Alternate Name
Alias Name: THE GAS COMPANY
Alias Type: Alternate Name
Alias Name: 110033609478
Alias Type: EPA (FRS #)
Alias Name: 300885
Alias Type: Project Code (Site Code)
Alias Name: 19490248
Alias Type: Envirostor ID Number

Completed Info:

Completed Area Name: PROJECT WIDE
Completed Sub Area Name: Not reported
Completed Document Type: Other Report
Completed Date: 01/28/1997
Comments: DTSC and the Southern California Gas Company executed a Consent Order for a Preliminary Endangerment Assessment for Sector C of the former Aliso Street Manufactured Gas Plant site.

Completed Area Name: PROJECT WIDE
Completed Sub Area Name: Not reported
Completed Document Type: Preliminary Endangerment Assessment Report
Completed Date: 03/22/1999
Comments: Contamination found in both soil and groundwater. Contaminants include PAH's, VOC's and metals. RI recommended.

Completed Area Name: PROJECT WIDE
Completed Sub Area Name: Not reported
Completed Document Type: Remedial Investigation Workplan
Completed Date: 03/04/2002
Comments: Remedial Investigation Master Work Plan approved.

Completed Area Name: PROJECT WIDE
Completed Sub Area Name: Not reported
Completed Document Type: Monitoring Plan
Completed Date: 01/27/2011
Comments: Not reported

Completed Area Name: PROJECT WIDE
Completed Sub Area Name: Not reported
Completed Document Type: Monitoring Report
Completed Date: 11/29/2011
Comments: Not reported

Completed Area Name: PROJECT WIDE
Completed Sub Area Name: Not reported
Completed Document Type: Voluntary Cleanup Agreement
Completed Date: 01/19/2001
Comments: DTSC entered into a "Master" Voluntary Cleanup Agreement (Docket No. HSA-A 00/01-173) with the Southern California Gas Company (The Gas Company) (Proponent). The purpose of this Agreement is for The Gas Company, as a former owner and/or operator of the Aliso Street Former Manufactured Gas Plant site, to conduct and complete all necessary remedial investigations, removal actions, and/or remedial actions under the oversight of DTSC. All previous agreements for the Aliso Street Former MGP Site are hereby terminated. (VCA for Sectors A, B, C, D, and E.

Map ID
Direction
Distance
Elevation

MAP FINDINGS

Site

Database(s)

EDR ID Number
EPA ID Number

SO CAL GAS/ALISO SITE-WIDE - GROUNDWATER (Continued)

S107737359

Completed Area Name: PROJECT WIDE
Completed Sub Area Name: Not reported
Completed Document Type: Amendment - Order/Agreement
Completed Date: 01/04/1999
Comments: Not reported

Completed Area Name: PROJECT WIDE
Completed Sub Area Name: Not reported
Completed Document Type: Annual Oversight Cost Estimate
Completed Date: 09/29/2014
Comments: Cost estimate for FY 2014-2015.

Completed Area Name: PROJECT WIDE
Completed Sub Area Name: Not reported
Completed Document Type: Annual Oversight Cost Estimate
Completed Date: 09/11/2015
Comments: Not reported

Completed Area Name: PROJECT WIDE
Completed Sub Area Name: Not reported
Completed Document Type: Annual Oversight Cost Estimate
Completed Date: 09/28/2017
Comments: 2017-2018 Annual Oversight Cost Estimate

Completed Area Name: PROJECT WIDE
Completed Sub Area Name: Not reported
Completed Document Type: Annual Oversight Cost Estimate
Completed Date: 09/28/2018
Comments: Cost Estimated

Completed Area Name: PROJECT WIDE
Completed Sub Area Name: Not reported
Completed Document Type: Annual Oversight Cost Estimate
Completed Date: 10/22/2019
Comments: Not reported

Completed Area Name: PROJECT WIDE
Completed Sub Area Name: Not reported
Completed Document Type: Well Installation Workplan
Completed Date: 11/29/2011
Comments: Geo needs more time.

Completed Area Name: PROJECT WIDE
Completed Sub Area Name: Not reported
Completed Document Type: Remedial Investigation Report
Completed Date: 08/29/2012
Comments: Not reported

Completed Area Name: PROJECT WIDE
Completed Sub Area Name: Not reported
Completed Document Type: Remedial Investigation Report
Completed Date: 05/29/2013
Comments: Not reported

Completed Area Name: PROJECT WIDE
Completed Sub Area Name: Not reported
Completed Document Type: Remedial Investigation Report

Map ID
Direction
Distance
Elevation

MAP FINDINGS

Site

Database(s)

EDR ID Number
EPA ID Number

SO CAL GAS/ALISO SITE-WIDE - GROUNDWATER (Continued)

S107737359

Completed Date: 02/18/2016
Comments: Report Approved.

Completed Area Name: PROJECT WIDE
Completed Sub Area Name: Not reported
Completed Document Type: Remedial Investigation Report
Completed Date: 12/12/2013
Comments: DTSC approved the Aliso 2012 GW Monitoring Report.

Completed Area Name: PROJECT WIDE
Completed Sub Area Name: Not reported
Completed Document Type: Monitoring Report
Completed Date: 06/26/2015
Comments: Not reported

Completed Area Name: PROJECT WIDE
Completed Sub Area Name: Not reported
Completed Document Type: Monitoring Report
Completed Date: 08/26/2015
Comments: Report Approved.

Completed Area Name: PROJECT WIDE
Completed Sub Area Name: Not reported
Completed Document Type: Fieldwork
Completed Date: 04/13/2015
Comments: Not reported

Completed Area Name: PROJECT WIDE
Completed Sub Area Name: Not reported
Completed Document Type: Technical Report
Completed Date: 11/08/2016
Comments: Not reported

Completed Area Name: PROJECT WIDE
Completed Sub Area Name: Not reported
Completed Document Type: Technical Report
Completed Date: 02/19/2016
Comments: Approved.

Completed Area Name: PROJECT WIDE
Completed Sub Area Name: Not reported
Completed Document Type: Fieldwork
Completed Date: 10/29/2015
Comments: completed

Completed Area Name: PROJECT WIDE
Completed Sub Area Name: Not reported
Completed Document Type: Design/Implementation Workplan
Completed Date: 07/31/2016
Comments: Not reported

Completed Area Name: PROJECT WIDE
Completed Sub Area Name: Not reported
Completed Document Type: Remedial Investigation Report
Completed Date: 05/18/2017
Comments: Approved

Map ID
Direction
Distance
Elevation

MAP FINDINGS

Site

Database(s)

EDR ID Number
EPA ID Number

SO CAL GAS/ALISO SITE-WIDE - GROUNDWATER (Continued)

S107737359

Completed Area Name: PROJECT WIDE
Completed Sub Area Name: Not reported
Completed Document Type: Monitoring Report
Completed Date: 09/17/2017
Comments: completed

Completed Area Name: PROJECT WIDE
Completed Sub Area Name: Not reported
Completed Document Type: Fieldwork
Completed Date: 10/20/2017
Comments: GW sampling done.

Completed Area Name: PROJECT WIDE
Completed Sub Area Name: Not reported
Completed Document Type: Monitoring Report
Completed Date: 07/30/2018
Comments: Ongoing GW monitoring. No letter issued.

Completed Area Name: PROJECT WIDE
Completed Sub Area Name: Not reported
Completed Document Type: Fieldwork
Completed Date: 05/30/2018
Comments: Field work completed.

Completed Area Name: PROJECT WIDE
Completed Sub Area Name: Not reported
Completed Document Type: Monitoring Report
Completed Date: 10/08/2019
Comments: Not reported

Completed Area Name: PROJECT WIDE
Completed Sub Area Name: Not reported
Completed Document Type: Fieldwork
Completed Date: 10/04/2018
Comments: Sampling done.

Completed Area Name: PROJECT WIDE
Completed Sub Area Name: Not reported
Completed Document Type: Technical Workplan
Completed Date: 08/17/2018
Comments: GW work plans for spring and fall sampling events were reviewed and approved by e-mails. No formal letters issued.

Completed Area Name: PROJECT WIDE
Completed Sub Area Name: Not reported
Completed Document Type: Monitoring Plan
Completed Date: 10/16/2019
Comments: Not reported

Completed Area Name: PROJECT WIDE
Completed Sub Area Name: Not reported
Completed Document Type: Well Decommissioning Report
Completed Date: 06/18/2019
Comments: Not reported

Completed Area Name: PROJECT WIDE
Completed Sub Area Name: Not reported

Map ID
Direction
Distance
Elevation

MAP FINDINGS

Site

Database(s)

EDR ID Number
EPA ID Number

SO CAL GAS/ALISO SITE-WIDE - GROUNDWATER (Continued)

S107737359

Completed Document Type: Fieldwork
Completed Date: 12/02/2019
Comments: Not reported

Future Area Name: Not reported
Future Sub Area Name: Not reported
Future Document Type: Not reported
Future Due Date: Not reported
Schedule Area Name: Not reported
Schedule Sub Area Name: Not reported
Schedule Document Type: Not reported
Schedule Due Date: Not reported
Schedule Revised Date: Not reported

343
WNW
1/2-1
0.753 mi.
3975 ft.

MGR JEWELRY
314 W SIXTH STREET
LOS ANGELES, CA 90014

ENVIROSTOR S106835553
EMI N/A

Relative:
Higher
Actual:
263 ft.

ENVIROSTOR:
Name: WEST SIXTH & BROADWAY PARTNERSHIP
Address: 314 W. SIXTH STREET
City,State,Zip: LOS ANGELES, CA 90014
Facility ID: 71003112
Status: Refer: Other Agency
Status Date: Not reported
Site Code: Not reported
Site Type: Tiered Permit
Site Type Detailed: Tiered Permit
Acres: Not reported
NPL: NO
Regulatory Agencies: NONE SPECIFIED
Lead Agency: NONE SPECIFIED
Program Manager: Not reported
Supervisor: Not reported
Division Branch: Cleanup Chatsworth
Assembly: 53
Senate: 30
Special Program: Not reported
Restricted Use: NO
Site Mgmt Req: NONE SPECIFIED
Funding: Not reported
Latitude: 34.04695
Longitude: -118.2524
APN: NONE SPECIFIED
Past Use: NONE SPECIFIED
Potential COC: NONE SPECIFIED
Confirmed COC: NONE SPECIFIED
Potential Description: NONE SPECIFIED
Alias Name: CAD982519704
Alias Type: EPA Identification Number
Alias Name: 71003112
Alias Type: Envirostor ID Number

Completed Info:
Completed Area Name: Not reported
Completed Sub Area Name: Not reported

Map ID
 Direction
 Distance
 Elevation

MAP FINDINGS

Site

Database(s)

EDR ID Number
 EPA ID Number

MGR JEWELRY (Continued)

S106835553

Completed Document Type: Not reported
 Completed Date: Not reported
 Comments: Not reported

Future Area Name: Not reported
 Future Sub Area Name: Not reported
 Future Document Type: Not reported
 Future Due Date: Not reported
 Schedule Area Name: Not reported
 Schedule Sub Area Name: Not reported
 Schedule Document Type: Not reported
 Schedule Due Date: Not reported
 Schedule Revised Date: Not reported

EMI:

Name: MGR JEWELRY
 Address: 314 W SIXTH STREET
 City,State,Zip: LOS ANGELES, CA 90014
 Year: 1990
 County Code: 30
 Air Basin: SC
 Facility ID: 57386
 Air District Name: SC
 SIC Code: 3369
 Air District Name: SOUTH COAST AQMD
 Community Health Air Pollution Info System: Not reported
 Consolidated Emission Reporting Rule: Not reported
 Total Organic Hydrocarbon Gases Tons/Yr: 0
 Reactive Organic Gases Tons/Yr: 0
 Carbon Monoxide Emissions Tons/Yr: 0
 NOX - Oxides of Nitrogen Tons/Yr: 0
 SOX - Oxides of Sulphur Tons/Yr: 0
 Particulate Matter Tons/Yr: 0
 Part. Matter 10 Micrometers and Smlr Tons/Yr:0

344
SSE
1/2-1
0.772 mi.
4076 ft.

GOLDEN PLATING, INC.
930 SO MATEO
LOS ANGELES, CA 90021

ENVIROSTOR **S110493871**
N/A

Relative:
Lower
Actual:
245 ft.

ENVIROSTOR:
 Name: GOLDEN PLATING, INC.
 Address: 930 SO MATEO
 City,State,Zip: LOS ANGELES, CA 90021
 Facility ID: 71002675
 Status: Refer: Other Agency
 Status Date: Not reported
 Site Code: Not reported
 Site Type: Tiered Permit
 Site Type Detailed: Tiered Permit
 Acres: Not reported
 NPL: NO
 Regulatory Agencies: NONE SPECIFIED
 Lead Agency: NONE SPECIFIED
 Program Manager: Not reported
 Supervisor: Not reported

Map ID
Direction
Distance
Elevation

MAP FINDINGS

Site

Database(s)

EDR ID Number
EPA ID Number

GOLDEN PLATING, INC. (Continued)

S110493871

Division Branch: Cleanup Chatsworth
Assembly: 53
Senate: 24
Special Program: Not reported
Restricted Use: NO
Site Mgmt Req: NONE SPECIFIED
Funding: Not reported
Latitude: 34.03170
Longitude: -118.2321
APN: NONE SPECIFIED
Past Use: NONE SPECIFIED
Potential COC: NONE SPECIFIED
Confirmed COC: NONE SPECIFIED
Potential Description: NONE SPECIFIED
Alias Name: CAD139410401
Alias Type: EPA Identification Number
Alias Name: 71002675
Alias Type: Envirostor ID Number

Completed Info:

Completed Area Name: Not reported
Completed Sub Area Name: Not reported
Completed Document Type: Not reported
Completed Date: Not reported
Comments: Not reported

Future Area Name: Not reported
Future Sub Area Name: Not reported
Future Document Type: Not reported
Future Due Date: Not reported
Schedule Area Name: Not reported
Schedule Sub Area Name: Not reported
Schedule Document Type: Not reported
Schedule Due Date: Not reported
Schedule Revised Date: Not reported

BI345
NNE
1/2-1
0.773 mi.
4081 ft.

SO CAL GAS/ALISO A MGP
KELLER ST., VIGNES ST., AND 101 FREEWAY
LOS ANGELES, CA 90012

EDR MGP 1008407703
N/A

Site 2 of 4 in cluster BI

Relative:
Higher
Actual:
279 ft.

Manufactured Gas Plants:

The site was used for gas manufacturing beginning in approximately 1875 and ending in 1946. Expected contaminants include lampblack, tars, petroleum hydrocarbons, and possibly cyanide. The site is fully paved and there is no route of exposure unless construction occurs.

Map ID
 Direction
 Distance
 Elevation

MAP FINDINGS

Site

Database(s)

EDR ID Number
 EPA ID Number

BI346
NNE
1/2-1
0.788 mi.
4161 ft.

ALISO SECTOR A DENNY'S PARCEL
530 RAMIREZ STREET
LOS ANGELES, CA 90012

ENVIROSTOR **S103988355**
VCP **N/A**
DEED

Site 3 of 4 in cluster BI

Relative:
Higher
Actual:
277 ft.

ENVIROSTOR:
 Name: ALISO SECTOR A DENNY'S PARCEL
 Address: 530 RAMIREZ STREET
 City,State,Zip: LOS ANGELES, CA 90012
 Facility ID: 60001379
 Status: Certified / Operation & Maintenance
 Status Date: 02/19/2000
 Site Code: 301005
 Site Type: Voluntary Cleanup
 Site Type Detailed: Voluntary Cleanup
 Acres: 1.4
 NPL: NO
 Regulatory Agencies: SMBRP
 Lead Agency: SMBRP
 Program Manager: Chand Sultana
 Supervisor: Allan Plaza
 Division Branch: Cleanup Chatsworth
 Assembly: 51
 Senate: 24
 Special Program: Voluntary Cleanup Program
 Restricted Use: YES
 Site Mgmt Req: NONE SPECIFIED
 Funding: Responsible Party
 Latitude: 34.05473
 Longitude: -118.2318
 APN: NONE SPECIFIED
 Past Use: MANUFACTURED GAS PLANT
 Potential COC: TPH-diesel TPH-MOTOR OIL
 Confirmed COC: TPH-diesel TPH-MOTOR OIL
 Potential Description: OTH
 Alias Name: 301005
 Alias Type: Project Code (Site Code)
 Alias Name: 60001379
 Alias Type: Envirostor ID Number

Completed Info:

Completed Area Name: PROJECT WIDE
 Completed Sub Area Name: Not reported
 Completed Document Type: Certification
 Completed Date: 10/17/2017
 Comments: Certified for Soil

Completed Area Name: PROJECT WIDE
 Completed Sub Area Name: Not reported
 Completed Document Type: Land Use Restriction
 Completed Date: 01/04/2017
 Comments: Restricted for industrial and commercial use only.

Completed Area Name: PROJECT WIDE
 Completed Sub Area Name: Not reported
 Completed Document Type: Annual Oversight Cost Estimate
 Completed Date: 09/11/2015
 Comments: completed

Map ID
Direction
Distance
Elevation

MAP FINDINGS

Site

Database(s)

EDR ID Number
EPA ID Number

ALISO SECTOR A DENNY'S PARCEL (Continued)

S103988355

Completed Area Name: PROJECT WIDE
Completed Sub Area Name: Not reported
Completed Document Type: Annual Oversight Cost Estimate
Completed Date: 09/28/2017
Comments: 2017-2018 Annual Oversight Cost Estimate

Completed Area Name: PROJECT WIDE
Completed Sub Area Name: Not reported
Completed Document Type: Removal Action Completion Report
Completed Date: 06/20/2000
Comments: RACR approved.

Completed Area Name: PROJECT WIDE
Completed Sub Area Name: Not reported
Completed Document Type: Land Use Restriction Monitoring Report
Completed Date: 06/07/2018
Comments: Site is in compliance with LUC.

Completed Area Name: PROJECT WIDE
Completed Sub Area Name: Not reported
Completed Document Type: Land Use Restriction Monitoring Report
Completed Date: 05/22/2019
Comments: Not reported

Future Area Name: PROJECT WIDE
Future Sub Area Name: Not reported
Future Document Type: 5 Year Review Reports
Future Due Date: 2021
Schedule Area Name: Not reported
Schedule Sub Area Name: Not reported
Schedule Document Type: Not reported
Schedule Due Date: Not reported
Schedule Revised Date: Not reported

VCP:

Name: ALISO SECTOR A DENNY'S PARCEL
Address: 530 RAMIREZ STREET
City,State,Zip: LOS ANGELES, CA 90012
Facility ID: 60001379
Site Type: Voluntary Cleanup
Site Type Detail: Voluntary Cleanup
Site Mgmt. Req.: NONE SPECIFIED
Acres: 1.4
National Priorities List: NO
Cleanup Oversight Agencies: SMBRP
Lead Agency: SMBRP
Lead Agency Description: DTSC - Site Cleanup Program
Project Manager: Chand Sultana
Supervisor: Allan Plaza
Division Branch: Cleanup Chatsworth
Site Code: 301005
Assembly: 51
Senate: 24
Special Programs Code: Voluntary Cleanup Program
Status: Certified / Operation & Maintenance
Status Date: 02/19/2000
Restricted Use: YES

Map ID
Direction
Distance
Elevation

MAP FINDINGS

Site

Database(s)

EDR ID Number
EPA ID Number

ALISO SECTOR A DENNY'S PARCEL (Continued)

S103988355

Funding: Responsible Party
Lat/Long: 34.05473 / -118.2318
APN: NONE SPECIFIED
Past Use: MANUFACTURED GAS PLANT
Potential COC: 30024, 3002502
Confirmed COC: 30024,3002502
Potential Description: OTH
Alias Name: 301005
Alias Type: Project Code (Site Code)
Alias Name: 60001379
Alias Type: Envirostor ID Number

Completed Info:

Completed Area Name: PROJECT WIDE
Completed Sub Area Name: Not reported
Completed Document Type: Certification
Completed Date: 10/17/2017
Comments: Certified for Soil

Completed Area Name: PROJECT WIDE
Completed Sub Area Name: Not reported
Completed Document Type: Land Use Restriction
Completed Date: 01/04/2017
Comments: Restricted for industrial and commercial use only.

Completed Area Name: PROJECT WIDE
Completed Sub Area Name: Not reported
Completed Document Type: Annual Oversight Cost Estimate
Completed Date: 09/11/2015
Comments: completed

Completed Area Name: PROJECT WIDE
Completed Sub Area Name: Not reported
Completed Document Type: Annual Oversight Cost Estimate
Completed Date: 09/28/2017
Comments: 2017-2018 Annual Oversight Cost Estimate

Completed Area Name: PROJECT WIDE
Completed Sub Area Name: Not reported
Completed Document Type: Removal Action Completion Report
Completed Date: 06/20/2000
Comments: RACR approved.

Completed Area Name: PROJECT WIDE
Completed Sub Area Name: Not reported
Completed Document Type: Land Use Restriction Monitoring Report
Completed Date: 06/07/2018
Comments: Site is in compliance with LUC.

Completed Area Name: PROJECT WIDE
Completed Sub Area Name: Not reported
Completed Document Type: Land Use Restriction Monitoring Report
Completed Date: 05/22/2019
Comments: Not reported

Future Area Name: PROJECT WIDE
Future Sub Area Name: Not reported
Future Document Type: 5 Year Review Reports

Map ID
Direction
Distance
Elevation

MAP FINDINGS

Site

Database(s)

EDR ID Number
EPA ID Number

ALISO SECTOR A DENNY'S PARCEL (Continued)

S103988355

Future Due Date: 2021
Schedule Area Name: Not reported
Schedule Sub Area Name: Not reported
Schedule Document Type: Not reported
Schedule Due Date: Not reported
Schedule Revised Date: Not reported

DEED:

Name: ALISO SECTOR A DENNY'S PARCEL
Address: 530 RAMIREZ STREET
City,State,Zip: LOS ANGELES, CA 90012
Envirostor ID: 60001379
Area: PROJECT WIDE
Sub Area: Not reported
Site Type: VOLUNTARY CLEANUP
Status: CERTIFIED / OPERATION & MAINTENANCE
Agency: Not reported
Covenant Uploaded: Not reported
Deed Date(s): Not reported
File Name: Envirostor Land Use Restrictions

BI347
NNE
1/2-1
0.788 mi.
4161 ft.

SO CAL GAS/ALISO MGP, SECTOR A - EAST PARCEL
KELLER ST., VIGNES ST., AND 101 FREEWAY
LOS ANGELES, CA 90012

ENVIROSTOR **S102564461**
VCP **N/A**

Site 4 of 4 in cluster BI

Relative:
Higher
Actual:
277 ft.

ENVIROSTOR:

Name: SO CAL GAS/ALISO MGP, SECTOR A - EAST PARCEL
Address: KELLER ST., VIGNES ST., AND 101 FREEWAY
City,State,Zip: LOS ANGELES, CA 90012
Facility ID: 19490240
Status: Active
Status Date: 08/18/2008
Site Code: 301005
Site Type: Voluntary Cleanup
Site Type Detailed: Voluntary Cleanup
Acres: 1.2
NPL: NO
Regulatory Agencies: SMBRP
Lead Agency: SMBRP
Program Manager: Chand Sultana
Supervisor: Allan Plaza
Division Branch: Cleanup Chatsworth
Assembly: 51
Senate: 24
Special Program: Voluntary Cleanup Program
Restricted Use: NO
Site Mgmt Req: NONE SPECIFIED
Funding: Responsible Party
Latitude: 34.05431
Longitude: -118.2318
APN: NONE SPECIFIED
Past Use: MANUFACTURED GAS PLANT
Potential COC: Arsenic Polynuclear aromatic hydrocarbons (PAHs TPH-diesel TPH-gas
TPH-MOTOR OIL Polynuclear aromatic hydrocarbons (PAHs
Confirmed COC: 30472-NO 30019-NO 30024-NO 30025-NO 30001-NO 3002502-NO

Map ID
Direction
Distance
Elevation

MAP FINDINGS

Site

Database(s)

EDR ID Number
EPA ID Number

SO CAL GAS/ALISO MGP, SECTOR A - EAST PARCEL (Continued)

S102564461

Potential Description: OTH, SOIL
Alias Name: ALISO A
Alias Type: Alternate Name
Alias Name: ALISO MANUFACTURED GAS PLANT
Alias Type: Alternate Name
Alias Name: ALISO STREET TOWNE GAS SITE
Alias Type: Alternate Name
Alias Name: ALISO/RAMIREZ
Alias Type: Alternate Name
Alias Name: ALLISO/RAMIREZ ST. TOWNE GAS SITE
Alias Type: Alternate Name
Alias Name: LOS ANGELES GAS AND ELECTRIC
Alias Type: Alternate Name
Alias Name: SO CAL GAS/ALISO A MGP
Alias Type: Alternate Name
Alias Name: SO CAL GAS/ALISO-RAMIREZ MGP
Alias Type: Alternate Name
Alias Name: SO CAL GAS/RAMIREZ (ALISO) MGP
Alias Type: Alternate Name
Alias Name: SO CAL GAS/RAMIREZ MGP
Alias Type: Alternate Name
Alias Name: SO. CAL. GAS, ALISO A
Alias Type: Alternate Name
Alias Name: SOUTHERN CALIF GAS CO - ALISO A
Alias Type: Alternate Name
Alias Name: SOUTHERN CALIFORNIA GAS
Alias Type: Alternate Name
Alias Name: SOUTHERN CALIFORNIA GAS CO., ALISO A
Alias Type: Alternate Name
Alias Name: SOUTHERN CALIFORNIA GAS COMPANY
Alias Type: Alternate Name
Alias Name: SOUTHERN CALIFORNIA GAS COMPANY - ALISO
Alias Type: Alternate Name
Alias Name: 110033609414
Alias Type: EPA (FRS #)
Alias Name: 300456
Alias Type: Project Code (Site Code)
Alias Name: 300615
Alias Type: Project Code (Site Code)
Alias Name: 300880
Alias Type: Project Code (Site Code)
Alias Name: 301005
Alias Type: Project Code (Site Code)
Alias Name: 19490240
Alias Type: Envirostor ID Number

Completed Info:

Completed Area Name: PROJECT WIDE
Completed Sub Area Name: Not reported
Completed Document Type: CEQA - Initial Study/ Mitigated Neg. Dec. (MND)
Completed Date: 02/23/1998
Comments: Not reported

Completed Area Name: PROJECT WIDE
Completed Sub Area Name: Not reported
Completed Document Type: Voluntary Cleanup Agreement
Completed Date: 10/20/2000
Comments: DTSC entered into a Voluntary Cleanup Agreement (Agreement) with

Map ID
Direction
Distance
Elevation

MAP FINDINGS

Site

Database(s)

EDR ID Number
EPA ID Number

SO CAL GAS/ALISO MGP, SECTOR A - EAST PARCEL (Continued)

S102564461

Southern California Gas Company (Proponent). The purpose of this Agreement is for the Proponent to conduct a Remedial Investigation/Feasibility Study to further characterize the existing soil and groundwater contamination and, if necessary, to prepare a removal action workplan and implement a removal action under the oversight of DTSC. If appropriate, the Proponent has agreed to implement a deed restriction for the Site.

Completed Area Name: PROJECT WIDE
Completed Sub Area Name: Not reported
Completed Document Type: Consent Order
Completed Date: 08/15/1996
Comments: On 08/15/1996 DTSC & The Gas Company executed a Consent Order for a Preliminary Endangerment Assessment for a portio (Sector A) of the former Aliso Manufactured Gas Plant Site - which is being investigated in 5 sectors or units. The "530 Ramirez" site (CalSites 19490235) is a portion of Sector A.

Completed Area Name: PROJECT WIDE
Completed Sub Area Name: Not reported
Completed Document Type: Amendment - Order/Agreement
Completed Date: 01/04/1999
Comments: Transition to Chapter 6.5 - Amendment to the existing Consent Order, No. 96/97-008, signed by the RP.

Completed Area Name: PROJECT WIDE
Completed Sub Area Name: Not reported
Completed Document Type: Removal Action Workplan
Completed Date: 01/26/2004
Comments: Notices of Determination for Aliso Street Section A West Parcel and Sector A East Parcel were hand-delivered to the Governor's Office of Planning and Research on 1/26/2004.

Completed Area Name: PROJECT WIDE
Completed Sub Area Name: Not reported
Completed Document Type: Remedial Investigation / Feasibility Study
Completed Date: 12/13/2002
Comments: Feasibility Study Report for Aliso Street Sector A.

Completed Area Name: PROJECT WIDE
Completed Sub Area Name: Not reported
Completed Document Type: Preliminary Endangerment Assessment Report
Completed Date: 06/26/1997
Comments: PEA completed. Further investigation (RI/FS) warranted for the site as PAH, VOC, TPH, metals and cyanide contamination exist in both soil and groundwater.

Completed Area Name: PROJECT WIDE
Completed Sub Area Name: Not reported
Completed Document Type: Removal Action Completion Report
Completed Date: 10/10/2007
Comments: DTSC provided a partial site certification letter, dated 10/10/07. Full site certification due upon investigation and remediation of groundwater.

Future Area Name: PROJECT WIDE
Future Sub Area Name: Not reported

Map ID
Direction
Distance
Elevation

MAP FINDINGS

Site

Database(s)

EDR ID Number
EPA ID Number

SO CAL GAS/ALISO MGP, SECTOR A - EAST PARCEL (Continued)

S102564461

Future Document Type: 5 Year Review Reports
Future Due Date: 2026
Future Area Name: PROJECT WIDE
Future Sub Area Name: Not reported
Future Document Type: Certification
Future Due Date: 2020
Future Area Name: PROJECT WIDE
Future Sub Area Name: Not reported
Future Document Type: Certification
Future Due Date: 2020
Schedule Area Name: Not reported
Schedule Sub Area Name: Not reported
Schedule Document Type: Not reported
Schedule Due Date: Not reported
Schedule Revised Date: Not reported

VCP:

Name: SO CAL GAS/ALISO MGP, SECTOR A - EAST PARCEL
Address: KELLER ST., VIGNES ST., AND 101 FREEWAY
City,State,Zip: LOS ANGELES, CA 90012
Facility ID: 19490240
Site Type: Voluntary Cleanup
Site Type Detail: Voluntary Cleanup
Site Mgmt. Req.: NONE SPECIFIED
Acres: 1.2
National Priorities List: NO
Cleanup Oversight Agencies: SMBRP
Lead Agency: SMBRP
Lead Agency Description: DTSC - Site Cleanup Program
Project Manager: Chand Sultana
Supervisor: Allan Plaza
Division Branch: Cleanup Chatsworth
Site Code: 301005
Assembly: 51
Senate: 24
Special Programs Code: Voluntary Cleanup Program
Status: Active
Status Date: 08/18/2008
Restricted Use: NO
Funding: Responsible Party
Lat/Long: 34.05431 / -118.2318
APN: NONE SPECIFIED
Past Use: MANUFACTURED GAS PLANT
Potential COC: 30001, 30019, 30024, 30025, 3002502, 30472
Confirmed COC: 30472-NO,30019-NO,30024-NO,30025-NO,30001-NO,3002502-NO
Potential Description: OTH, SOIL
Alias Name: ALISO A
Alias Type: Alternate Name
Alias Name: ALISO MANUFACTURED GAS PLANT
Alias Type: Alternate Name
Alias Name: ALISO STREET TOWNE GAS SITE
Alias Type: Alternate Name
Alias Name: ALISO/RAMIREZ
Alias Type: Alternate Name
Alias Name: ALLISO/RAMIREZ ST. TOWNE GAS SITE
Alias Type: Alternate Name
Alias Name: LOS ANGELES GAS AND ELECTRIC

Map ID
Direction
Distance
Elevation

MAP FINDINGS

Site

Database(s)

EDR ID Number
EPA ID Number

SO CAL GAS/ALISO MGP, SECTOR A - EAST PARCEL (Continued)

S102564461

Alias Type: Alternate Name
Alias Name: SO CAL GAS/ALISO A MGP
Alias Type: Alternate Name
Alias Name: SO CAL GAS/ALISO-RAMIREZ MGP
Alias Type: Alternate Name
Alias Name: SO CAL GAS/RAMIREZ (ALISO) MGP
Alias Type: Alternate Name
Alias Name: SO CAL GAS/RAMIREZ MGP
Alias Type: Alternate Name
Alias Name: SO. CAL. GAS, ALISO A
Alias Type: Alternate Name
Alias Name: SOUTHERN CALIF GAS CO - ALISO A
Alias Type: Alternate Name
Alias Name: SOUTHERN CALIFORNIA GAS
Alias Type: Alternate Name
Alias Name: SOUTHERN CALIFORNIA GAS CO., ALISO A
Alias Type: Alternate Name
Alias Name: SOUTHERN CALIFORNIA GAS COMPANY
Alias Type: Alternate Name
Alias Name: SOUTHERN CALIFORNIA GAS COMPANY - ALISO
Alias Type: Alternate Name
Alias Name: 110033609414
Alias Type: EPA (FRS #)
Alias Name: 300456
Alias Type: Project Code (Site Code)
Alias Name: 300615
Alias Type: Project Code (Site Code)
Alias Name: 300880
Alias Type: Project Code (Site Code)
Alias Name: 301005
Alias Type: Project Code (Site Code)
Alias Name: 19490240
Alias Type: Envirostor ID Number

Completed Info:

Completed Area Name: PROJECT WIDE
Completed Sub Area Name: Not reported
Completed Document Type: CEQA - Initial Study/ Mitigated Neg. Dec. (MND)
Completed Date: 02/23/1998
Comments: Not reported

Completed Area Name: PROJECT WIDE
Completed Sub Area Name: Not reported
Completed Document Type: Voluntary Cleanup Agreement
Completed Date: 10/20/2000
Comments: DTSC entered into a Voluntary Cleanup Agreement (Agreement) with Southern California Gas Company (Proponent). The purpose of this Agreement is for the Proponent to conduct a Remedial Investigation/Feasibility Study to further characterize the existing soil and groundwater contamination and, if necessary, to prepare a removal action workplan and implement a removal action under the oversight of DTSC. If appropriate, the Proponent has agreed to implement a deed restriction for the Site.

Completed Area Name: PROJECT WIDE
Completed Sub Area Name: Not reported
Completed Document Type: Consent Order
Completed Date: 08/15/1996

Map ID
Direction
Distance
Elevation

MAP FINDINGS

Site

Database(s)

EDR ID Number
EPA ID Number

SO CAL GAS/ALISO MGP, SECTOR A - EAST PARCEL (Continued)

S102564461

Comments: On 08/15/1996 DTSC & The Gas Company executed a Consent Order for a Preliminary Endangerment Assessment for a portio (Sector A) of the former Aliso Manufactured Gas Plant Site - which is being investigated in 5 sectors or units. The "530 Ramirez" site (CalSites 19490235) is a portion of Sector A.

Completed Area Name: PROJECT WIDE
Completed Sub Area Name: Not reported
Completed Document Type: Amendment - Order/Agreement
Completed Date: 01/04/1999
Comments: Transition to Chapter 6.5 - Amendment to the existing Consent Order, No. 96/97-008, signed by the RP.

Completed Area Name: PROJECT WIDE
Completed Sub Area Name: Not reported
Completed Document Type: Removal Action Workplan
Completed Date: 01/26/2004
Comments: Notices of Determination for Aliso Street Section A West Parcel and Sector A East Parcel were hand-delivered to the Governor's Office of Planning and Research on 1/26/2004.

Completed Area Name: PROJECT WIDE
Completed Sub Area Name: Not reported
Completed Document Type: Remedial Investigation / Feasibility Study
Completed Date: 12/13/2002
Comments: Feasibility Study Report for Aliso Street Sector A.

Completed Area Name: PROJECT WIDE
Completed Sub Area Name: Not reported
Completed Document Type: Preliminary Endangerment Assessment Report
Completed Date: 06/26/1997
Comments: PEA completed. Further investigation (RI/FS) warranted for the site as PAH, VOC, TPH, metals and cyanide contamination exist in both soil and groundwater.

Completed Area Name: PROJECT WIDE
Completed Sub Area Name: Not reported
Completed Document Type: Removal Action Completion Report
Completed Date: 10/10/2007
Comments: DTSC provided a partial site certification letter, dated 10/10/07. Full site certification due upon investigation and remediation of groundwater.

Future Area Name: PROJECT WIDE
Future Sub Area Name: Not reported
Future Document Type: 5 Year Review Reports
Future Due Date: 2026
Future Area Name: PROJECT WIDE
Future Sub Area Name: Not reported
Future Document Type: Certification
Future Due Date: 2020
Future Area Name: PROJECT WIDE
Future Sub Area Name: Not reported
Future Document Type: Certification
Future Due Date: 2020
Schedule Area Name: Not reported
Schedule Sub Area Name: Not reported

Map ID
Direction
Distance
Elevation

MAP FINDINGS

Site

Database(s)

EDR ID Number
EPA ID Number

SO CAL GAS/ALISO MGP, SECTOR A - EAST PARCEL (Continued)

S102564461

Schedule Document Type: Not reported
Schedule Due Date: Not reported
Schedule Revised Date: Not reported

BJ348
NNE
1/2-1
0.812 mi.
4285 ft.

PIPER TECHNICAL CENTER
555 RAMIREZ ST
LOS ANGELES, CA 90012
Site 1 of 4 in cluster BJ

ENVIROSTOR
LUST
VCP
Cortese
HIST CORTESE
CERS

S103664837
N/A

Relative:
Higher

Actual:
281 ft.

ENVIROSTOR:

Name: SO CAL GAS/ALISO B MGP
Address: 555 RAMIREZ STREET
City,State,Zip: LOS ANGELES, CA 90012
Facility ID: 19490244
Status: No Further Action
Status Date: 09/20/2018
Site Code: 301054
Site Type: Voluntary Cleanup
Site Type Detailed: Voluntary Cleanup
Acres: 14
NPL: NO
Regulatory Agencies: SMBRP
Lead Agency: SMBRP
Program Manager: Chand Sultana
Supervisor: Allan Plaza
Division Branch: Cleanup Chatsworth
Assembly: 51
Senate: 24
Special Program: Voluntary Cleanup Program
Restricted Use: NO
Site Mgmt Req: NONE SPECIFIED
Funding: Responsible Party
Latitude: 34.05446
Longitude: -118.2313
APN: NONE SPECIFIED
Past Use: MANUFACTURED GAS PLANT
Potential COC: Benzene Lead Polynuclear aromatic hydrocarbons (PAHs TPH-diesel
TPH-gas 1,3-Butadiene Hexachlorobutadiene Styrene Toluene Xylenes Zinc
Not reported
Confirmed COC: 30525-NO 30550-NO 30019-NO 30024-NO 30025-NO 30100-NO 30312-NO
30003-NO 30013-NO 30593-NO 30594-NO
Potential Description: OTH, SOIL
Alias Name: ALISO B
Alias Type: Alternate Name
Alias Name: SO CAL GAS/ALISO B
Alias Type: Alternate Name
Alias Name: SO. CAL. GAS, ALISO B
Alias Type: Alternate Name
Alias Name: SOUTHERN CALIF GAS CO - ALISO B
Alias Type: Alternate Name
Alias Name: SOUTHERN CALIFORNIA GAS
Alias Type: Alternate Name
Alias Name: SOUTHERN CALIFORNIA GAS CO., ALISO B
Alias Type: Alternate Name
Alias Name: SOUTHERN CALIFORNIA GAS COMPANY - ALISO
Alias Type: Alternate Name

Map ID
Direction
Distance
Elevation

MAP FINDINGS

Site

Database(s)

EDR ID Number
EPA ID Number

PIPER TECHNICAL CENTER (Continued)

S103664837

Alias Name: 110033609370
Alias Type: EPA (FRS #)
Alias Name: 300805
Alias Type: Project Code (Site Code)
Alias Name: 301054
Alias Type: Project Code (Site Code)
Alias Name: 19490244
Alias Type: Envirostor ID Number

Completed Info:

Completed Area Name: PROJECT WIDE
Completed Sub Area Name: Not reported
Completed Document Type: Preliminary Endangerment Assessment Report
Completed Date: 06/07/2000
Comments: Soil contamination exists onsite. Contaminants include PAHs and VOCs. A Remedial Investigation/Feasibility Study recommended.

Completed Area Name: PROJECT WIDE
Completed Sub Area Name: Not reported
Completed Document Type: Fieldwork
Completed Date: 08/29/2005
Comments: DTSC approved surface soil sampling at the Former Aliso Sector B site. Not reported

Completed Area Name: PROJECT WIDE
Completed Sub Area Name: Not reported
Completed Document Type: Remedial Investigation Report
Completed Date: 03/16/2007
Comments: DTSC approved RI report.

Completed Area Name: PROJECT WIDE
Completed Sub Area Name: Not reported
Completed Document Type: Remedial Investigation Workplan
Completed Date: 09/05/2018
Comments: Gas Co. submitted this WP and the consultant informed that DTSC does not need to review because they got the access to the site for a very limited time and going for sampling. Later, DTSC received RI Report and RAW for the Ramirez Street investigation and remediation. Activities have been created for the Ramirez Street Investigation/Remediation separately.

Completed Area Name: PROJECT WIDE
Completed Sub Area Name: Not reported
Completed Document Type: Voluntary Cleanup Agreement
Completed Date: 10/25/1999
Comments: DTSC entered into a Voluntary Cleanup Agreement with Southern California Gas Company to conduct a Preliminary Endangerment Assessment for the Site.

Future Area Name: Not reported
Future Sub Area Name: Not reported
Future Document Type: Not reported
Future Due Date: Not reported
Schedule Area Name: Not reported
Schedule Sub Area Name: Not reported
Schedule Document Type: Not reported
Schedule Due Date: Not reported
Schedule Revised Date: Not reported

Map ID
Direction
Distance
Elevation

MAP FINDINGS

Site

Database(s)

EDR ID Number
EPA ID Number

PIPER TECHNICAL CENTER (Continued)

S103664837

LUST:

Name: PIPER TECHNICAL CENTER
Address: 555 RAMIREZ ST
City,State,Zip: LOS ANGELES, CA 90012
Lead Agency: LOS ANGELES RWQCB (REGION 4)
Case Type: LUST Cleanup Site
Geo Track: http://geotracker.waterboards.ca.gov/profile_report.asp?global_id=T0603700534
Global Id: T0603700534
Latitude: 34.0542408
Longitude: -118.2310237
Status: Open - Site Assessment
Status Date: 03/23/1993
Case Worker: MB
RB Case Number: 900120398
Local Agency: LOS ANGELES, CITY OF
File Location: Not reported
Local Case Number: Not reported
Potential Media Affect: Soil
Potential Contaminants of Concern: Other Solvent or Non-Petroleum Hydrocarbon
Site History: Not reported

LUST:

Global Id: T0603700534
Contact Type: Local Agency Caseworker
Contact Name: ELOY LUNA
Organization Name: LOS ANGELES, CITY OF
Address: 200 North Main Street, Suite 1780
City: LOS ANGELES
Email: eloy.luna@lacity.org
Phone Number: Not reported

Global Id: T0603700534
Contact Type: Regional Board Caseworker
Contact Name: MAGDY BAIADY
Organization Name: LOS ANGELES RWQCB (REGION 4)
Address: 320 W. 4TH ST., SUITE 200
City: LOS ANGELES
Email: mbaiady@waterboards.ca.gov
Phone Number: 2135766699

LUST:

Global Id: T0603700534
Action Type: ENFORCEMENT
Date: 08/31/2011
Action: Referral to Regional Board - #1

Global Id: T0603700534
Action Type: RESPONSE
Date: 10/15/2014
Action: Monitoring Report - Quarterly

Global Id: T0603700534
Action Type: Other
Date: 03/25/1993
Action: Leak Discovery

Global Id: T0603700534

Map ID
Direction
Distance
Elevation

MAP FINDINGS

Site

Database(s)

EDR ID Number
EPA ID Number

PIPER TECHNICAL CENTER (Continued)

S103664837

Action Type:	RESPONSE
Date:	07/15/2015
Action:	Monitoring Report - Quarterly
Global Id:	T0603700534
Action Type:	RESPONSE
Date:	01/15/2016
Action:	Monitoring Report - Quarterly
Global Id:	T0603700534
Action Type:	RESPONSE
Date:	04/15/2016
Action:	Monitoring Report - Quarterly
Global Id:	T0603700534
Action Type:	RESPONSE
Date:	10/15/2015
Action:	Monitoring Report - Quarterly
Global Id:	T0603700534
Action Type:	RESPONSE
Date:	01/15/2018
Action:	Monitoring Report - Quarterly
Global Id:	T0603700534
Action Type:	RESPONSE
Date:	04/15/2018
Action:	Monitoring Report - Quarterly
Global Id:	T0603700534
Action Type:	RESPONSE
Date:	04/15/2019
Action:	Monitoring Report - Quarterly
Global Id:	T0603700534
Action Type:	RESPONSE
Date:	01/15/2020
Action:	Monitoring Report - Semi-Annually
Global Id:	T0603700534
Action Type:	RESPONSE
Date:	07/15/2019
Action:	Monitoring Report - Quarterly
Global Id:	T0603700534
Action Type:	RESPONSE
Date:	07/15/2017
Action:	Monitoring Report - Quarterly
Global Id:	T0603700534
Action Type:	RESPONSE
Date:	07/15/2018
Action:	Monitoring Report - Quarterly
Global Id:	T0603700534
Action Type:	RESPONSE
Date:	10/15/2017

Map ID
Direction
Distance
Elevation

MAP FINDINGS

Site

Database(s)

EDR ID Number
EPA ID Number

PIPER TECHNICAL CENTER (Continued)

S103664837

Action: Monitoring Report - Quarterly

Global Id: T0603700534
Action Type: RESPONSE
Date: 10/15/2016
Action: Monitoring Report - Quarterly

Global Id: T0603700534
Action Type: RESPONSE
Date: 01/12/2012
Action: Other Report / Document

Global Id: T0603700534
Action Type: RESPONSE
Date: 01/15/2019
Action: Monitoring Report - Quarterly

Global Id: T0603700534
Action Type: RESPONSE
Date: 10/15/2018
Action: Monitoring Report - Quarterly

Global Id: T0603700534
Action Type: RESPONSE
Date: 07/15/2016
Action: Monitoring Report - Quarterly

Global Id: T0603700534
Action Type: ENFORCEMENT
Date: 12/12/2011
Action: Staff Letter

Global Id: T0603700534
Action Type: Other
Date: 03/25/1993
Action: Leak Stopped

Global Id: T0603700534
Action Type: RESPONSE
Date: 06/22/2000
Action: Preliminary Site Assessment Report

Global Id: T0603700534
Action Type: RESPONSE
Date: 04/15/2011
Action: Monitoring Report - Semi-Annually

Global Id: T0603700534
Action Type: RESPONSE
Date: 01/15/2010
Action: Monitoring Report - Semi-Annually

Global Id: T0603700534
Action Type: RESPONSE
Date: 04/15/2010
Action: Monitoring Report - Semi-Annually

Map ID
Direction
Distance
Elevation

MAP FINDINGS

Site

Database(s)

EDR ID Number
EPA ID Number

PIPER TECHNICAL CENTER (Continued)

S103664837

Global Id:	T0603700534
Action Type:	RESPONSE
Date:	10/15/2010
Action:	Monitoring Report - Semi-Annually
Global Id:	T0603700534
Action Type:	RESPONSE
Date:	07/15/2010
Action:	Monitoring Report - Semi-Annually
Global Id:	T0603700534
Action Type:	RESPONSE
Date:	10/15/2009
Action:	Monitoring Report - Semi-Annually
Global Id:	T0603700534
Action Type:	RESPONSE
Date:	10/01/2000
Action:	Tank Removal Report / UST Sampling Report
Global Id:	T0603700534
Action Type:	RESPONSE
Date:	05/18/2000
Action:	Other Report / Document
Global Id:	T0603700534
Action Type:	RESPONSE
Date:	06/21/2002
Action:	Other Report / Document
Global Id:	T0603700534
Action Type:	RESPONSE
Date:	07/26/2005
Action:	Remedial Progress Report
Global Id:	T0603700534
Action Type:	RESPONSE
Date:	03/03/2000
Action:	Other Report / Document
Global Id:	T0603700534
Action Type:	RESPONSE
Date:	07/15/2012
Action:	Monitoring Report - Semi-Annually
Global Id:	T0603700534
Action Type:	Other
Date:	03/25/1993
Action:	Leak Reported
Global Id:	T0603700534
Action Type:	RESPONSE
Date:	01/15/2013
Action:	Monitoring Report - Quarterly
Global Id:	T0603700534
Action Type:	RESPONSE

Map ID
Direction
Distance
Elevation

MAP FINDINGS

Site

Database(s)

EDR ID Number
EPA ID Number

PIPER TECHNICAL CENTER (Continued)

S103664837

Date: 07/15/2013
Action: Monitoring Report - Quarterly

Global Id: T0603700534
Action Type: RESPONSE
Date: 10/15/2013
Action: Monitoring Report - Quarterly

Global Id: T0603700534
Action Type: RESPONSE
Date: 07/15/2014
Action: Monitoring Report - Quarterly

LUST:

Global Id: T0603700534
Status: Open - Case Begin Date
Status Date: 03/23/1993

Global Id: T0603700534
Status: Open - Site Assessment
Status Date: 03/23/1993

VCP:

Name: SO CAL GAS/ALISO B MGP
Address: 555 RAMIREZ STREET
City,State,Zip: LOS ANGELES, CA 90012
Facility ID: 19490244
Site Type: Voluntary Cleanup
Site Type Detail: Voluntary Cleanup
Site Mgmt. Req.: NONE SPECIFIED
Acres: 14
National Priorities List: NO
Cleanup Oversight Agencies: SMBRP
Lead Agency: SMBRP
Lead Agency Description: DTSC - Site Cleanup Program
Project Manager: Chand Sultana
Supervisor: Allan Plaza
Division Branch: Cleanup Chatsworth
Site Code: 301054
Assembly: 51
Senate: 24
Special Programs Code: Voluntary Cleanup Program
Status: No Further Action
Status Date: 09/20/2018
Restricted Use: NO
Funding: Responsible Party
Lat/Long: 34.05446 / -118.2313
APN: NONE SPECIFIED
Past Use: MANUFACTURED GAS PLANT
Potential COC: 30003, 30013, 30019, 30024, 30025, 30100, 30312, 30525, 30550, 30593, 30594
Confirmed COC: 30525-NO,30550-NO,30019-NO,30024-NO,30025-NO,30100-NO,30312-NO, 30003-NO,30013-NO,30593-NO,30594-NO
Potential Description: OTH, SOIL
Alias Name: ALISO B

Map ID
Direction
Distance
Elevation

MAP FINDINGS

Site

Database(s)

EDR ID Number
EPA ID Number

PIPER TECHNICAL CENTER (Continued)

S103664837

Alias Type: Alternate Name
Alias Name: SO CAL GAS/ALISO B
Alias Type: Alternate Name
Alias Name: SO. CAL. GAS, ALISO B
Alias Type: Alternate Name
Alias Name: SOUTHERN CALIF GAS CO - ALISO B
Alias Type: Alternate Name
Alias Name: SOUTHERN CALIFORNIA GAS
Alias Type: Alternate Name
Alias Name: SOUTHERN CALIFORNIA GAS CO., ALISO B
Alias Type: Alternate Name
Alias Name: SOUTHERN CALIFORNIA GAS COMPANY - ALISO
Alias Type: Alternate Name
Alias Name: 110033609370
Alias Type: EPA (FRS #)
Alias Name: 300805
Alias Type: Project Code (Site Code)
Alias Name: 301054
Alias Type: Project Code (Site Code)
Alias Name: 19490244
Alias Type: Envirostor ID Number

Completed Info:

Completed Area Name: PROJECT WIDE
Completed Sub Area Name: Not reported
Completed Document Type: Preliminary Endangerment Assessment Report
Completed Date: 06/07/2000
Comments: Soil contamination exists onsite. Contaminants include PAHs and VOCs.
A Remedial Investigation/Feasibility Study recommended.

Completed Area Name: PROJECT WIDE
Completed Sub Area Name: Not reported
Completed Document Type: Fieldwork
Completed Date: 08/29/2005
Comments: DTSC approved surface soil sampling at the Former Aliso Sector B site.
Not reported

Completed Area Name: PROJECT WIDE
Completed Sub Area Name: Not reported
Completed Document Type: Remedial Investigation Report
Completed Date: 03/16/2007
Comments: DTSC approved RI report.

Completed Area Name: PROJECT WIDE
Completed Sub Area Name: Not reported
Completed Document Type: Remedial Investigation Workplan
Completed Date: 09/05/2018
Comments: Gas Co. submitted this WP and the consultant informed that DTSC does not need to review because they got the access to the site for a very limited time and going for sampling. Later, DTSC received RI Report and RAW for the Ramirez Street investigation and remediation. Activities have been created for the Ramirez Street Investigation/Remediation separately.

Completed Area Name: PROJECT WIDE
Completed Sub Area Name: Not reported
Completed Document Type: Voluntary Cleanup Agreement
Completed Date: 10/25/1999

Map ID
Direction
Distance
Elevation

MAP FINDINGS

Site

Database(s)

EDR ID Number
EPA ID Number

PIPER TECHNICAL CENTER (Continued)

S103664837

Comments: DTSC entered into a Voluntary Cleanup Agreement with Southern California Gas Company to conduct a Preliminary Endangerment Assessment for the Site.

Future Area Name: Not reported
Future Sub Area Name: Not reported
Future Document Type: Not reported
Future Due Date: Not reported
Schedule Area Name: Not reported
Schedule Sub Area Name: Not reported
Schedule Document Type: Not reported
Schedule Due Date: Not reported
Schedule Revised Date: Not reported

CORTESE:

Name: PIPER TECHNICAL CENTER
Address: 555 RAMIREZ ST
City,State,Zip: LOS ANGELES, CA 90012
Region: CORTESE
Envirostor Id: Not reported
Global ID: T0603700534
Site/Facility Type: LUST CLEANUP SITE
Cleanup Status: OPEN - SITE ASSESSMENT
Status Date: Not reported
Site Code: Not reported
Latitude: Not reported
Longitude: Not reported
Owner: Not reported
Enf Type: Not reported
Swat R: Not reported
Flag: active
Order No: Not reported
Waste Discharge System No: Not reported
Effective Date: Not reported
Region 2: Not reported
WID Id: Not reported
Solid Waste Id No: Not reported
Waste Management Uit Name: Not reported
File Name: Active Open

HIST CORTESE:

edr_fname: PIPER TECHNICAL CENTER
edr_fadd1: 555 RAMIREZ
City,State,Zip: LOS ANGELES, CA 90012
Region: CORTESE
Facility County Code: 19
Reg By: LTNKA
Reg Id: 900120398

CERS:

Name: PIPER TECHNICAL CENTER
Address: 555 RAMIREZ ST
City,State,Zip: LOS ANGELES, CA 90012
Site ID: 204169
CERS ID: T0603700534
CERS Description: Leaking Underground Storage Tank Cleanup Site

Map ID
 Direction
 Distance
 Elevation

MAP FINDINGS

Site

Database(s)

EDR ID Number
 EPA ID Number

PIPER TECHNICAL CENTER (Continued)

S103664837

Affiliation:

Affiliation Type Desc: Local Agency Caseworker
 Entity Name: ELOY LUNA - LOS ANGELES, CITY OF
 Entity Title: Not reported
 Affiliation Address: 200 North Main Street, Suite 1780
 Affiliation City: LOS ANGELES
 Affiliation State: CA
 Affiliation Country: Not reported
 Affiliation Zip: Not reported
 Affiliation Phone: Not reported

Affiliation Type Desc: Regional Board Caseworker
 Entity Name: MAGDY BAIADY - LOS ANGELES RWQCB (REGION 4)
 Entity Title: Not reported
 Affiliation Address: 320 W. 4TH ST., SUITE 200
 Affiliation City: LOS ANGELES
 Affiliation State: CA
 Affiliation Country: Not reported
 Affiliation Zip: Not reported
 Affiliation Phone: 2135766699

BJ349 SO CAL GAS/ALISO B MGP
NNE 555 RAMIREZ STREET
1/2-1 LOS ANGELES, CA 90012
0.812 mi.
4285 ft. Site 2 of 4 in cluster BJ

EDR MGP 1008407704
N/A

Relative:
Higher
Actual:
281 ft.

Manufactured Gas Plants:

The former Aliso Street Manufactured Gas Plant covered approximately 52 acres in downtown Los Angeles. The site is being investigated as 5 sectors and an overall groundwater unit. The "B" sector consists of 14 acres south of the Cesar Chavez Avenue, west of Keller Street, east of Lyon Street and north of Ramirez Street. Contaminants suspected include petroleum hydrocarbons, volatile organic compounds, cyanide, polycyclic aromatic hydrocarbons and heavy metals. See also Sites 19490235, 19490240, 19490241, 19490242, 19490243, and 19490248. Sector D Former MGP Aliso Street Site History Sector D of the Aliso Street Towne Gas facility covers approximately 11 acres and was the sector historically used for lampblack pits, processing, and storage. An area of the sector was converted to 1,3-Butadiene production in the 1940s. The Metropolitan Transportation Authority (MTA) owns and currently uses the property for offices, storage, and maintenance of buses.

BJ350 RAMIREZ STREET INVESTIGATION
NNE APPROXIMATELY 400-FOOT STRETCH OF RAMIREZ STREET LOCATED BET
1/2-1 LOS ANGELES, CA 90012
0.812 mi.
4286 ft. Site 3 of 4 in cluster BJ

ENVIROSTOR S116490706
VCP N/A

Relative:
Higher
Actual:
281 ft.

ENVIROSTOR:

Name: RAMIREZ STREET INVESTIGATION
 Address: APPROXIMATELY 400-FOOT STRETCH OF RAMIREZ STREET LOCATED BETWEEN CENTER AND KELLER STREETS.
 City, State, Zip: LOS ANGELES, CA 90012
 Facility ID: 60001993
 Status: Active
 Status Date: 11/06/2012

Map ID
Direction
Distance
Elevation

MAP FINDINGS

Site

Database(s)

EDR ID Number
EPA ID Number

RAMIREZ STREET INVESTIGATION (Continued)

S116490706

Site Code: 300885-11
Site Type: Voluntary Cleanup
Site Type Detailed: Voluntary Cleanup
Acres: 0.01
NPL: NO
Regulatory Agencies: SMBRP
Lead Agency: SMBRP
Program Manager: Chand Sultana
Supervisor: Allan Plaza
Division Branch: Cleanup Chatsworth
Assembly: 51
Senate: 24
Special Program: Voluntary Cleanup Program
Restricted Use: NO
Site Mgmt Req: NONE SPECIFIED
Funding: Responsible Party
Latitude: 34.05389
Longitude: -118.2306
APN: NONE SPECIFIED
Past Use: MANUFACTURED GAS PLANT
Potential COC: Benzene TPH-diesel TPH-gas TPH-MOTOR OIL Trichloroethylene (TCE Vinyl chloride
Confirmed COC: Benzene TPH-diesel TPH-gas TPH-MOTOR OIL Trichloroethylene (TCE Vinyl chloride
Potential Description: OTH, SOIL
Alias Name: 300885-11
Alias Type: Project Code (Site Code)
Alias Name: 60001993
Alias Type: Envirostor ID Number

Completed Info:

Completed Area Name: PROJECT WIDE
Completed Sub Area Name: Not reported
Completed Document Type: CEQA - Initial Study/ Neg. Declaration
Completed Date: 01/10/2017
Comments: IS signed.

Completed Area Name: PROJECT WIDE
Completed Sub Area Name: Not reported
Completed Document Type: Annual Oversight Cost Estimate
Completed Date: 09/29/2014
Comments: 2014-2015 Estimated Oversight Costs.

Completed Area Name: PROJECT WIDE
Completed Sub Area Name: Not reported
Completed Document Type: Annual Oversight Cost Estimate
Completed Date: 09/11/2015
Comments: Not reported

Completed Area Name: PROJECT WIDE
Completed Sub Area Name: Not reported
Completed Document Type: CEQA - Initial Study/ Mitigated Neg. Dec. (MND)
Completed Date: 04/18/2017
Comments: NOD and Neg Dec finalized

Completed Area Name: PROJECT WIDE
Completed Sub Area Name: Not reported
Completed Document Type: CEQA - Initial Study/ Neg. Declaration

Map ID
Direction
Distance
Elevation

MAP FINDINGS

Site

Database(s)

EDR ID Number
EPA ID Number

RAMIREZ STREET INVESTIGATION (Continued)

S116490706

Completed Date: 08/06/2018
Comments: Not reported

Completed Area Name: PROJECT WIDE
Completed Sub Area Name: Not reported
Completed Document Type: Annual Oversight Cost Estimate
Completed Date: 09/28/2018
Comments: Not reported

Completed Area Name: PROJECT WIDE
Completed Sub Area Name: Not reported
Completed Document Type: Annual Oversight Cost Estimate
Completed Date: 10/22/2019
Comments: 2019-2020 Annual Cost Estimate Letter

Completed Area Name: PROJECT WIDE
Completed Sub Area Name: Not reported
Completed Document Type: Remedial Investigation Report
Completed Date: 04/21/2014
Comments: Not reported

Completed Area Name: PROJECT WIDE
Completed Sub Area Name: Not reported
Completed Document Type: Feasibility Study Report
Completed Date: 11/18/2014
Comments: Not reported

Completed Area Name: PROJECT WIDE
Completed Sub Area Name: Not reported
Completed Document Type: Remedial Action Plan
Completed Date: 04/18/2017
Comments: RAP approved.

Completed Area Name: PROJECT WIDE
Completed Sub Area Name: Not reported
Completed Document Type: Community Profile
Completed Date: 02/18/2015
Comments: Community Survey letters mailed out.

Completed Area Name: PROJECT WIDE
Completed Sub Area Name: Not reported
Completed Document Type: Fact Sheets
Completed Date: 06/06/2016
Comments: Not reported

Completed Area Name: PROJECT WIDE
Completed Sub Area Name: Not reported
Completed Document Type: Health & Safety Plan
Completed Date: 04/18/2017
Comments: RAP related plans approved along with the RAP.

Completed Area Name: PROJECT WIDE
Completed Sub Area Name: Not reported
Completed Document Type: Soils Management Plan
Completed Date: 01/23/2017
Comments: Not reported

Map ID
Direction
Distance
Elevation

MAP FINDINGS

Site

Database(s)

EDR ID Number
EPA ID Number

RAMIREZ STREET INVESTIGATION (Continued)

S116490706

Completed Area Name: PROJECT WIDE
Completed Sub Area Name: Not reported
Completed Document Type: Community Profile
Completed Date: 03/23/2017
Comments: completed

Completed Area Name: PROJECT WIDE
Completed Sub Area Name: Not reported
Completed Document Type: Fact Sheets
Completed Date: 01/19/2017
Comments: Completed FS

Completed Area Name: PROJECT WIDE
Completed Sub Area Name: Not reported
Completed Document Type: Public Notice
Completed Date: 01/19/2017
Comments: completed

Future Area Name: PROJECT WIDE
Future Sub Area Name: Not reported
Future Document Type: Design/Implementation Workplan
Future Due Date: 2020
Future Area Name: PROJECT WIDE
Future Sub Area Name: Not reported
Future Document Type: Remedial Action Completion Report
Future Due Date: 2021
Future Area Name: PROJECT WIDE
Future Sub Area Name: Not reported
Future Document Type: Certification
Future Due Date: 2020
Schedule Area Name: Not reported
Schedule Sub Area Name: Not reported
Schedule Document Type: Not reported
Schedule Due Date: Not reported
Schedule Revised Date: Not reported

VCP:

Name: RAMIREZ STREET INVESTIGATION
Address: APPROXIMATELY 400-FOOT STRETCH OF RAMIREZ STREET LOCATED BETWEEN CENTER AND K
City,State,Zip: LOS ANGELES, CA 90012
Facility ID: 60001993
Site Type: Voluntary Cleanup
Site Type Detail: Voluntary Cleanup
Site Mgmt. Req.: NONE SPECIFIED
Acres: 0.01
National Priorities List: NO
Cleanup Oversight Agencies: SMBRP
Lead Agency: SMBRP
Lead Agency Description: DTSC - Site Cleanup Program
Project Manager: Chand Sultana
Supervisor: Allan Plaza
Division Branch: Cleanup Chatsworth
Site Code: 300885-11
Assembly: 51
Senate: 24
Special Programs Code: Voluntary Cleanup Program
Status: Active

Map ID
Direction
Distance
Elevation

MAP FINDINGS

Site

Database(s)

EDR ID Number
EPA ID Number

RAMIREZ STREET INVESTIGATION (Continued)

S116490706

Status Date: 11/06/2012
Restricted Use: NO
Funding: Responsible Party
Lat/Long: 34.05389 / -118.2306
APN: NONE SPECIFIED
Past Use: MANUFACTURED GAS PLANT
Potential COC: 30003, 30024, 30025, 3002502, 30027, 30028
Confirmed COC: 30003,30024,30025,3002502,30027,30028
Potential Description: OTH, SOIL
Alias Name: 300885-11
Alias Type: Project Code (Site Code)
Alias Name: 60001993
Alias Type: Envirostor ID Number

Completed Info:

Completed Area Name: PROJECT WIDE
Completed Sub Area Name: Not reported
Completed Document Type: CEQA - Initial Study/ Neg. Declaration
Completed Date: 01/10/2017
Comments: IS signed.

Completed Area Name: PROJECT WIDE
Completed Sub Area Name: Not reported
Completed Document Type: Annual Oversight Cost Estimate
Completed Date: 09/29/2014
Comments: 2014-2015 Estimated Oversight Costs.

Completed Area Name: PROJECT WIDE
Completed Sub Area Name: Not reported
Completed Document Type: Annual Oversight Cost Estimate
Completed Date: 09/11/2015
Comments: Not reported

Completed Area Name: PROJECT WIDE
Completed Sub Area Name: Not reported
Completed Document Type: CEQA - Initial Study/ Mitigated Neg. Dec. (MND)
Completed Date: 04/18/2017
Comments: NOD and Neg Dec finalized

Completed Area Name: PROJECT WIDE
Completed Sub Area Name: Not reported
Completed Document Type: CEQA - Initial Study/ Neg. Declaration
Completed Date: 08/06/2018
Comments: Not reported

Completed Area Name: PROJECT WIDE
Completed Sub Area Name: Not reported
Completed Document Type: Annual Oversight Cost Estimate
Completed Date: 09/28/2018
Comments: Not reported

Completed Area Name: PROJECT WIDE
Completed Sub Area Name: Not reported
Completed Document Type: Annual Oversight Cost Estimate
Completed Date: 10/22/2019
Comments: 2019-2020 Annual Cost Estimate Letter

Completed Area Name: PROJECT WIDE

Map ID
Direction
Distance
Elevation

MAP FINDINGS

Site

Database(s)

EDR ID Number
EPA ID Number

RAMIREZ STREET INVESTIGATION (Continued)

S116490706

Completed Sub Area Name: Not reported
Completed Document Type: Remedial Investigation Report
Completed Date: 04/21/2014
Comments: Not reported

Completed Area Name: PROJECT WIDE
Completed Sub Area Name: Not reported
Completed Document Type: Feasibility Study Report
Completed Date: 11/18/2014
Comments: Not reported

Completed Area Name: PROJECT WIDE
Completed Sub Area Name: Not reported
Completed Document Type: Remedial Action Plan
Completed Date: 04/18/2017
Comments: RAP approved.

Completed Area Name: PROJECT WIDE
Completed Sub Area Name: Not reported
Completed Document Type: Community Profile
Completed Date: 02/18/2015
Comments: Comunity Survey letters mailed out.

Completed Area Name: PROJECT WIDE
Completed Sub Area Name: Not reported
Completed Document Type: Fact Sheets
Completed Date: 06/06/2016
Comments: Not reported

Completed Area Name: PROJECT WIDE
Completed Sub Area Name: Not reported
Completed Document Type: Health & Safety Plan
Completed Date: 04/18/2017
Comments: RAP related plans approved along with the RAP.

Completed Area Name: PROJECT WIDE
Completed Sub Area Name: Not reported
Completed Document Type: Soils Management Plan
Completed Date: 01/23/2017
Comments: Not reported

Completed Area Name: PROJECT WIDE
Completed Sub Area Name: Not reported
Completed Document Type: Community Profile
Completed Date: 03/23/2017
Comments: completed

Completed Area Name: PROJECT WIDE
Completed Sub Area Name: Not reported
Completed Document Type: Fact Sheets
Completed Date: 01/19/2017
Comments: Completed FS

Completed Area Name: PROJECT WIDE
Completed Sub Area Name: Not reported
Completed Document Type: Public Notice
Completed Date: 01/19/2017

Map ID
 Direction
 Distance
 Elevation

MAP FINDINGS

Site

Database(s)

EDR ID Number
 EPA ID Number

RAMIREZ STREET INVESTIGATION (Continued)

S116490706

Comments: completed

Future Area Name: PROJECT WIDE
 Future Sub Area Name: Not reported
 Future Document Type: Design/Implementation Workplan
 Future Due Date: 2020
 Future Area Name: PROJECT WIDE
 Future Sub Area Name: Not reported
 Future Document Type: Remedial Action Completion Report
 Future Due Date: 2021
 Future Area Name: PROJECT WIDE
 Future Sub Area Name: Not reported
 Future Document Type: Certification
 Future Due Date: 2020
 Schedule Area Name: Not reported
 Schedule Sub Area Name: Not reported
 Schedule Document Type: Not reported
 Schedule Due Date: Not reported
 Schedule Revised Date: Not reported

BJ351
NNE
1/2-1
0.814 mi.
4299 ft.

SO CAL GAS/ALISO MGP, SECTOR A - WEST PARCEL
KELLER ST, VIGNES ST, AND 101 FREEWAY
LOS ANGELES, CA 90012

ENVIROSTOR **S102564460**
VCP **N/A**

Site 4 of 4 in cluster BJ

Relative:
Higher
Actual:
280 ft.

ENVIROSTOR:
 Name: SO CAL GAS/ALISO MGP, SECTOR A - WEST PARCEL
 Address: KELLER ST, VIGNES ST, AND 101 FREEWAY
 City,State,Zip: LOS ANGELES, CA 90012
 Facility ID: 19490235
 Status: Active
 Status Date: 10/02/2008
 Site Code: 300456
 Site Type: Voluntary Cleanup
 Site Type Detailed: Voluntary Cleanup
 Acres: 3
 NPL: NO
 Regulatory Agencies: SMBRP
 Lead Agency: SMBRP
 Program Manager: Chand Sultana
 Supervisor: Allan Plaza
 Division Branch: Cleanup Chatsworth
 Assembly: 53
 Senate: 30
 Special Program: Voluntary Cleanup Program
 Restricted Use: NO
 Site Mgmt Req: NONE SPECIFIED
 Funding: Responsible Party
 Latitude: 34.05008
 Longitude: -118.2531
 APN: 5409-022-905
 Past Use: MANUFACTURED GAS PLANT
 Potential COC: * UNSPECIFIED OIL CONTAINING WASTE Benzene Lead Polynuclear aromatic hydrocarbons (PAHs TPH-diesel TPH-gas Toluene Xylenes Zinc
 Confirmed COC: NONE SPECIFIED
 Potential Description: OTH, SOIL
 Alias Name: ALISO STREET TOWNE GAS SITE

Map ID
Direction
Distance
Elevation

MAP FINDINGS

Site

Database(s)

EDR ID Number
EPA ID Number

SO CAL GAS/ALISO MGP, SECTOR A - WEST PARCEL (Continued)

S102564460

Alias Type: Alternate Name
Alias Name: ALISO/RAMIREZ
Alias Type: Alternate Name
Alias Name: ALISO/RAMIREZ ST. TOWNE GAS SITE
Alias Type: Alternate Name
Alias Name: LOS ANGELES GAS AND ELECTRIC
Alias Type: Alternate Name
Alias Name: SO CAL GAS/ALISO-RAMIREZ MGP
Alias Type: Alternate Name
Alias Name: SO CAL GAS/RAMIREZ MGP
Alias Type: Alternate Name
Alias Name: SOUTHERN CALIFORNIA GAS
Alias Type: Alternate Name
Alias Name: SOUTHERN CALIFORNIA GAS COMPANY
Alias Type: Alternate Name
Alias Name: 5409-022-905
Alias Type: APN
Alias Name: 110033609414
Alias Type: EPA (FRS #)
Alias Name: 300456
Alias Type: Project Code (Site Code)
Alias Name: 19490235
Alias Type: Envirostor ID Number

Completed Info:

Completed Area Name: PROJECT WIDE
Completed Sub Area Name: Not reported
Completed Document Type: Removal Action Completion Report
Completed Date: 02/01/2007
Comments: VOC & PAH contaminated soil removed. Residual contamination to be addressed in overall groundwater investigation proposed for the entire 52-acre site.

Completed Area Name: PROJECT WIDE
Completed Sub Area Name: Not reported
Completed Document Type: Removal Action Workplan
Completed Date: 06/16/1998
Comments: On June 16, 1998, DTSC approved the RAW for removal of contaminated soil at the site. Approximately 9000 cubic yards of contaminated soil will be removed. Soil contamination includes PAHs, VOCs and Metals.

Completed Area Name: PROJECT WIDE
Completed Sub Area Name: Not reported
Completed Document Type: Remedial Investigation / Feasibility Study
Completed Date: 03/27/1997
Comments: RI/FS for soil only. Groundwater to be evaluated as part of the Towne Gas Study. Interim measures include, capping and removal of contaminated soil from top two feet.

Completed Area Name: PROJECT WIDE
Completed Sub Area Name: Not reported
Completed Document Type: Amendment - Order/Agreement
Completed Date: 01/04/1999
Comments: Transition to Chapter 6.5 - Amendment to the existing Consent Order, No. 96/97-064 signed by the RP.

Completed Area Name: PROJECT WIDE
Completed Sub Area Name: Not reported

Map ID
Direction
Distance
Elevation

MAP FINDINGS

Site

Database(s)

EDR ID Number
EPA ID Number

SO CAL GAS/ALISO MGP, SECTOR A - WEST PARCEL (Continued)

S102564460

Completed Document Type: Voluntary Cleanup Agreement
Completed Date: 07/07/1997
Comments: DTSC and The Gas Company signed a Consent Order calling for the preparation of a Removal Action Workplan and the implementation of a remedial action at the site.

Completed Area Name: PROJECT WIDE
Completed Sub Area Name: Not reported
Completed Document Type: Voluntary Cleanup Agreement
Completed Date: 08/16/1994
Comments: A Remedial Action Consent Order is executed by the Department. The Order provides for the completion of a Remedial Investigation/Feasibility Study to determine the extent of removal/remedial action necessary to allow planned highway construction.

Completed Area Name: PROJECT WIDE
Completed Sub Area Name: Not reported
Completed Document Type: Annual Oversight Cost Estimate
Completed Date: 09/28/2018
Comments: Cost Estimated.

Future Area Name: PROJECT WIDE
Future Sub Area Name: Not reported
Future Document Type: 5 Year Review Reports
Future Due Date: 2022
Future Area Name: PROJECT WIDE
Future Sub Area Name: Not reported
Future Document Type: Certification
Future Due Date: 2021
Schedule Area Name: PROJECT WIDE
Schedule Sub Area Name: Not reported
Schedule Document Type: Land Use Restriction
Schedule Due Date: 09/30/2018
Schedule Revised Date: Not reported

VCP:

Name: SO CAL GAS/ALISO MGP, SECTOR A - WEST PARCEL
Address: KELLER ST, VIGNES ST, AND 101 FREEWAY
City,State,Zip: LOS ANGELES, CA 90012
Facility ID: 19490235
Site Type: Voluntary Cleanup
Site Type Detail: Voluntary Cleanup
Site Mgmt. Req.: NONE SPECIFIED
Acres: 3
National Priorities List: NO
Cleanup Oversight Agencies: SMBRP
Lead Agency: SMBRP
Lead Agency Description: DTSC - Site Cleanup Program
Project Manager: Chand Sultana
Supervisor: Allan Plaza
Division Branch: Cleanup Chatsworth
Site Code: 300456
Assembly: 53
Senate: 30
Special Programs Code: Voluntary Cleanup Program
Status: Active

Map ID
Direction
Distance
Elevation

MAP FINDINGS

Site

Database(s)

EDR ID Number
EPA ID Number

SO CAL GAS/ALISO MGP, SECTOR A - WEST PARCEL (Continued)

S102564460

Status Date: 10/02/2008
Restricted Use: NO
Funding: Responsible Party
Lat/Long: 34.05008 / -118.2531
APN: 5409-022-905
Past Use: MANUFACTURED GAS PLANT
Potential COC: 10196, 30003, 30013, 30019, 30024, 30025, 30550, 30593, 30594
Confirmed COC: NONE SPECIFIED
Potential Description: OTH, SOIL
Alias Name: ALISO STREET TOWNE GAS SITE
Alias Type: Alternate Name
Alias Name: ALISO/RAMIREZ
Alias Type: Alternate Name
Alias Name: ALISO/RAMIREZ ST. TOWNE GAS SITE
Alias Type: Alternate Name
Alias Name: LOS ANGELES GAS AND ELECTRIC
Alias Type: Alternate Name
Alias Name: SO CAL GAS/ALISO-RAMIREZ MGP
Alias Type: Alternate Name
Alias Name: SO CAL GAS/RAMIREZ MGP
Alias Type: Alternate Name
Alias Name: SOUTHERN CALIFORNIA GAS
Alias Type: Alternate Name
Alias Name: SOUTHERN CALIFORNIA GAS COMPANY
Alias Type: Alternate Name
Alias Name: 5409-022-905
Alias Type: APN
Alias Name: 110033609414
Alias Type: EPA (FRS #)
Alias Name: 300456
Alias Type: Project Code (Site Code)
Alias Name: 19490235
Alias Type: Envirostor ID Number

Completed Info:

Completed Area Name: PROJECT WIDE
Completed Sub Area Name: Not reported
Completed Document Type: Removal Action Completion Report
Completed Date: 02/01/2007
Comments: VOC & PAH contaminated soil removed. Residual contamination to be addressed in overall groundwater investigation proposed for the entire 52-acre site.

Completed Area Name: PROJECT WIDE
Completed Sub Area Name: Not reported
Completed Document Type: Removal Action Workplan
Completed Date: 06/16/1998
Comments: On June 16, 1998, DTSC approved the RAW for removal of contaminated soil at the site. Approximately 9000 cubic yards of contaminated soil will be removed. Soil contamination includes PAHs, VOCs and Metals.

Completed Area Name: PROJECT WIDE
Completed Sub Area Name: Not reported
Completed Document Type: Remedial Investigation / Feasibility Study
Completed Date: 03/27/1997
Comments: RI/FS for soil only. Groundwater to be evaluated as part of the Towne Gas Study. Interim measures include, capping and removal of contaminated soil from top two feet.

Map ID
Direction
Distance
Elevation

MAP FINDINGS

Site

Database(s)

EDR ID Number
EPA ID Number

SO CAL GAS/ALISO MGP, SECTOR A - WEST PARCEL (Continued)

S102564460

Completed Area Name: PROJECT WIDE
Completed Sub Area Name: Not reported
Completed Document Type: Amendment - Order/Agreement
Completed Date: 01/04/1999
Comments: Transition to Chapter 6.5 - Amendment to the existing Consent Order, No. 96/97-064 signed by the RP.

Completed Area Name: PROJECT WIDE
Completed Sub Area Name: Not reported
Completed Document Type: Voluntary Cleanup Agreement
Completed Date: 07/07/1997
Comments: DTSC and The Gas Company signed a Consent Order calling for the preparation of a Removal Action Workplan and the implementation of a remedial action at the site.

Completed Area Name: PROJECT WIDE
Completed Sub Area Name: Not reported
Completed Document Type: Voluntary Cleanup Agreement
Completed Date: 08/16/1994
Comments: A Remedial Action Consent Order is executed by the Department. The Order provides for the completion of a Remedial Investigation/Feasibility Study to determine the extent of removal/remedial action necessary to allow planned highway construction.

Completed Area Name: PROJECT WIDE
Completed Sub Area Name: Not reported
Completed Document Type: Annual Oversight Cost Estimate
Completed Date: 09/28/2018
Comments: Cost Estimated.

Future Area Name: PROJECT WIDE
Future Sub Area Name: Not reported
Future Document Type: 5 Year Review Reports
Future Due Date: 2022
Future Area Name: PROJECT WIDE
Future Sub Area Name: Not reported
Future Document Type: Certification
Future Due Date: 2021
Schedule Area Name: PROJECT WIDE
Schedule Sub Area Name: Not reported
Schedule Document Type: Land Use Restriction
Schedule Due Date: 09/30/2018
Schedule Revised Date: Not reported

352
WNW
1/2-1
0.820 mi.
4331 ft.

**UNITED BUILDING ASSOCIATES
707 S BROADWAY #411
LOS ANGELES, CA 90014**

**ENVIROSTOR S110494422
N/A**

**Relative:
Lower
Actual:
258 ft.**

ENVIROSTOR:
Name: UNITED BUILDING ASSOCIATES
Address: 707 S BROADWAY #411
City,State,Zip: LOS ANGELES, CA 90014
Facility ID: 71003260
Status: Refer: Other Agency
Status Date: Not reported

Map ID
Direction
Distance
Elevation

MAP FINDINGS

Site

Database(s)

EDR ID Number
EPA ID Number

UNITED BUILDING ASSOCIATES (Continued)

S110494422

Site Code: Not reported
Site Type: Tiered Permit
Site Type Detailed: Tiered Permit
Acres: Not reported
NPL: NO
Regulatory Agencies: NONE SPECIFIED
Lead Agency: NONE SPECIFIED
Program Manager: Not reported
Supervisor: Not reported
Division Branch: Cleanup Chatsworth
Assembly: Not reported
Senate: Not reported
Special Program: Not reported
Restricted Use: NO
Site Mgmt Req: NONE SPECIFIED
Funding: Not reported
Latitude: 34.04520
Longitude: -118.2537
APN: NONE SPECIFIED
Past Use: NONE SPECIFIED
Potential COC: NONE SPECIFIED
Confirmed COC: NONE SPECIFIED
Potential Description: NONE SPECIFIED
Alias Name: CAL000059257
Alias Type: EPA Identification Number
Alias Name: 71003260
Alias Type: Envirostor ID Number

Completed Info:

Completed Area Name: Not reported
Completed Sub Area Name: Not reported
Completed Document Type: Not reported
Completed Date: Not reported
Comments: Not reported

Future Area Name: Not reported
Future Sub Area Name: Not reported
Future Document Type: Not reported
Future Due Date: Not reported
Schedule Area Name: Not reported
Schedule Sub Area Name: Not reported
Schedule Document Type: Not reported
Schedule Due Date: Not reported
Schedule Revised Date: Not reported

353
South
1/2-1
0.825 mi.
4354 ft.

LOS ANGELES TIMES, OLYMPIC FACILITY
2000 E. 8TH STREET
LOS ANGELES, CA 90021

ENVIROSTOR S118757446
N/A

Relative:
Lower
Actual:
241 ft.

ENVIROSTOR:
Name: LOS ANGELES TIMES, OLYMPIC FACILITY
Address: 2000 E. 8TH STREET
City,State,Zip: LOS ANGELES, CA 90021
Facility ID: 71003158
Status: No Action Required
Status Date: Not reported

Map ID
 Direction
 Distance
 Elevation

MAP FINDINGS

Site

Database(s)

EDR ID Number
 EPA ID Number

LOS ANGELES TIMES, OLYMPIC FACILITY (Continued)

S118757446

Site Code: Not reported
 Site Type: Tiered Permit
 Site Type Detailed: Tiered Permit
 Acres: Not reported
 NPL: NO
 Regulatory Agencies: NONE SPECIFIED
 Lead Agency: NONE SPECIFIED
 Program Manager: Not reported
 Supervisor: Not reported
 Division Branch: Cleanup Chatsworth
 Assembly: 53
 Senate: 24
 Special Program: Not reported
 Restricted Use: NO
 Site Mgmt Req: NONE SPECIFIED
 Funding: Not reported
 Latitude: 34.02898
 Longitude: -118.2377
 APN: NONE SPECIFIED
 Past Use: NONE SPECIFIED
 Potential COC: NONE SPECIFIED
 Confirmed COC: NONE SPECIFIED
 Potential Description: NONE SPECIFIED
 Alias Name: CAD983637471
 Alias Type: EPA Identification Number
 Alias Name: 110002877049
 Alias Type: EPA (FRS #)
 Alias Name: 71003158
 Alias Type: Envirostor ID Number

Completed Info:

Completed Area Name: PROJECT WIDE
 Completed Sub Area Name: Not reported
 Completed Document Type: Phase I Verification
 Completed Date: 12/05/1997
 Comments: Inspection report sent on 12/5/1997

Future Area Name: Not reported
 Future Sub Area Name: Not reported
 Future Document Type: Not reported
 Future Due Date: Not reported
 Schedule Area Name: Not reported
 Schedule Sub Area Name: Not reported
 Schedule Document Type: Not reported
 Schedule Due Date: Not reported
 Schedule Revised Date: Not reported

354
 SE
 1/2-1
 0.831 mi.
 4386 ft.

**2130 EAST VIOLET
 2130 EAST VIOLET STREET
 LOS ANGELES, CA 90021**

**ENVIROSTOR S121475147
 VCP N/A
 DEED**

**Relative:
 Lower
 Actual:
 245 ft.**

ENVIROSTOR:
 Name: 2130 EAST VIOLET
 Address: 2130 EAST VIOLET STREET
 City,State,Zip: LOS ANGELES, CA 90021
 Facility ID: 60002573

Map ID
Direction
Distance
Elevation

MAP FINDINGS

Site

Database(s)

EDR ID Number
EPA ID Number

2130 EAST VIOLET (Continued)

S121475147

Status: Certified O&M - Land Use Restrictions Only
Status Date: 01/22/2020
Site Code: 301807
Site Type: Voluntary Cleanup
Site Type Detailed: Voluntary Cleanup
Acres: 0.74
NPL: NO
Regulatory Agencies: SMBRP
Lead Agency: SMBRP
Program Manager: Folashade Simpson
Supervisor: Juli Propes
Division Branch: Cleanup Chatsworth
Assembly: 53
Senate: 24
Special Program: Voluntary Cleanup Program
Restricted Use: YES
Site Mgmt Req: NONE SPECIFIED
Funding: Responsible Party
Latitude: 34.03224
Longitude: -118.2287
APN: 5166004002, 5166004003, 5166004022, 5166004023
Past Use: NONE SPECIFIED
Potential COC: NONE SPECIFIED
Confirmed COC: NONE SPECIFIED
Potential Description: NONE SPECIFIED
Alias Name: 5166004002
Alias Type: APN
Alias Name: 5166004003
Alias Type: APN
Alias Name: 5166004022
Alias Type: APN
Alias Name: 5166004023
Alias Type: APN
Alias Name: 301807
Alias Type: Project Code (Site Code)
Alias Name: 60002573
Alias Type: Envirostor ID Number

Completed Info:

Completed Area Name: PROJECT WIDE
Completed Sub Area Name: Not reported
Completed Document Type: Preliminary Endangerment Assessment Report
Completed Date: 01/24/2018
Comments: Not reported

Completed Area Name: PROJECT WIDE
Completed Sub Area Name: Not reported
Completed Document Type: Site Characterization Workplan
Completed Date: 04/19/2018
Comments: Not reported

Completed Area Name: PROJECT WIDE
Completed Sub Area Name: Not reported
Completed Document Type: Quality Assurance Workplan
Completed Date: 04/24/2018
Comments: Not reported

Completed Area Name: PROJECT WIDE

Map ID
Direction
Distance
Elevation

MAP FINDINGS

Site

Database(s)

EDR ID Number
EPA ID Number

2130 EAST VIOLET (Continued)

S121475147

Completed Sub Area Name: Not reported
Completed Document Type: Fieldwork
Completed Date: 09/19/2018
Comments: Field work complete

Completed Area Name: PROJECT WIDE
Completed Sub Area Name: Not reported
Completed Document Type: Site Characterization Report
Completed Date: 08/24/2019
Comments: Not reported

Completed Area Name: PROJECT WIDE
Completed Sub Area Name: Not reported
Completed Document Type: Voluntary Cleanup Agreement
Completed Date: 11/08/2017
Comments: VCA for Violet Street Finalized

Completed Area Name: PROJECT WIDE
Completed Sub Area Name: Not reported
Completed Document Type: Annual Oversight Cost Estimate
Completed Date: 10/16/2018
Comments: signed and completed

Completed Area Name: PROJECT WIDE
Completed Sub Area Name: Not reported
Completed Document Type: Annual Oversight Cost Estimate
Completed Date: 09/27/2019
Comments: complete

Completed Area Name: PROJECT WIDE
Completed Sub Area Name: Not reported
Completed Document Type: Land Use Restriction
Completed Date: 08/27/2019
Comments: completed and recorded

Future Area Name: Not reported
Future Sub Area Name: Not reported
Future Document Type: Not reported
Future Due Date: Not reported
Schedule Area Name: Not reported
Schedule Sub Area Name: Not reported
Schedule Document Type: Not reported
Schedule Due Date: Not reported
Schedule Revised Date: Not reported

VCP:

Name: 2130 EAST VIOLET
Address: 2130 EAST VIOLET STREET
City,State,Zip: LOS ANGELES, CA 90021
Facility ID: 60002573
Site Type: Voluntary Cleanup
Site Type Detail: Voluntary Cleanup
Site Mgmt. Req.: NONE SPECIFIED
Acres: 0.74
National Priorities List: NO
Cleanup Oversight Agencies: SMBRP
Lead Agency: SMBRP

Map ID
Direction
Distance
Elevation

MAP FINDINGS

Site

Database(s)

EDR ID Number
EPA ID Number

2130 EAST VIOLET (Continued)

S121475147

Lead Agency Description: DTSC - Site Cleanup Program
Project Manager: Folashade Simpson
Supervisor: Juli Propes
Division Branch: Cleanup Chatsworth
Site Code: 301807
Assembly: 53
Senate: 24
Special Programs Code: Voluntary Cleanup Program
Status: Certified O&M - Land Use Restrictions Only
Status Date: 01/22/2020
Restricted Use: YES
Funding: Responsible Party
Lat/Long: 34.03224 / -118.2287
APN: 5166004002, 5166004003, 5166004022, 5166004023
Past Use: NONE SPECIFIED
Potential COC: NONE SPECIFIED
Confirmed COC: NONE SPECIFIED
Potential Description: NONE SPECIFIED
Alias Name: 5166004002
Alias Type: APN
Alias Name: 5166004003
Alias Type: APN
Alias Name: 5166004022
Alias Type: APN
Alias Name: 5166004023
Alias Type: APN
Alias Name: 301807
Alias Type: Project Code (Site Code)
Alias Name: 60002573
Alias Type: Envirostor ID Number

Completed Info:

Completed Area Name: PROJECT WIDE
Completed Sub Area Name: Not reported
Completed Document Type: Preliminary Endangerment Assessment Report
Completed Date: 01/24/2018
Comments: Not reported

Completed Area Name: PROJECT WIDE
Completed Sub Area Name: Not reported
Completed Document Type: Site Characterization Workplan
Completed Date: 04/19/2018
Comments: Not reported

Completed Area Name: PROJECT WIDE
Completed Sub Area Name: Not reported
Completed Document Type: Quality Assurance Workplan
Completed Date: 04/24/2018
Comments: Not reported

Completed Area Name: PROJECT WIDE
Completed Sub Area Name: Not reported
Completed Document Type: Fieldwork
Completed Date: 09/19/2018
Comments: Field work complete

Completed Area Name: PROJECT WIDE
Completed Sub Area Name: Not reported

Map ID
Direction
Distance
Elevation

MAP FINDINGS

Site

Database(s)

EDR ID Number
EPA ID Number

2130 EAST VIOLET (Continued)

S121475147

Completed Document Type: Site Characterization Report
Completed Date: 08/24/2019
Comments: Not reported

Completed Area Name: PROJECT WIDE
Completed Sub Area Name: Not reported
Completed Document Type: Voluntary Cleanup Agreement
Completed Date: 11/08/2017
Comments: VCA for Violet Street Finalized

Completed Area Name: PROJECT WIDE
Completed Sub Area Name: Not reported
Completed Document Type: Annual Oversight Cost Estimate
Completed Date: 10/16/2018
Comments: signed and completed

Completed Area Name: PROJECT WIDE
Completed Sub Area Name: Not reported
Completed Document Type: Annual Oversight Cost Estimate
Completed Date: 09/27/2019
Comments: complete

Completed Area Name: PROJECT WIDE
Completed Sub Area Name: Not reported
Completed Document Type: Land Use Restriction
Completed Date: 08/27/2019
Comments: completed and recorded

Future Area Name: Not reported
Future Sub Area Name: Not reported
Future Document Type: Not reported
Future Due Date: Not reported
Schedule Area Name: Not reported
Schedule Sub Area Name: Not reported
Schedule Document Type: Not reported
Schedule Due Date: Not reported
Schedule Revised Date: Not reported

DEED:

Name: 2130 EAST VIOLET
Address: 2130 EAST VIOLET STREET
City,State,Zip: LOS ANGELES, CA 90021
Envirostor ID: 60002573
Area: PROJECT WIDE
Sub Area: Not reported
Site Type: VOLUNTARY CLEANUP
Status: CERTIFIED O&M - LAND USE RESTRICTIONS ONLY
Agency: Not reported
Covenant Uploaded: Not reported
Deed Date(s): Not reported
File Name: Envirostor Land Use Restrictions

Map ID
Direction
Distance
Elevation

MAP FINDINGS

Site

Database(s)

EDR ID Number
EPA ID Number

BK355 RHEIMS JEWELRY
WNW 640 S HILL ST # 455
1/2-1 LOS ANGELES, CA 90014
0.832 mi.
4395 ft. Site 1 of 3 in cluster BK

CERS HAZ WASTE S107145812
HAZNET N/A
ICE
HWP
HAZMAT
CERS
HWTS

Relative:
Higher

Actual:
263 ft.

CERS HAZ WASTE:

Name: A&AFEROS NON FEROS METAL LLC
Address: 640 S HILL ST STE 743
City,State,Zip: LOS ANGELES, CA 90014
Site ID: 368245
CERS ID: 10666963
CERS Description: Hazardous Waste Generator

Name: SATCHI CREATIONS INC
Address: 640 S HILL ST STE 746
City,State,Zip: LOS ANGELES, CA 90014
Site ID: 65276
CERS ID: 10260070
CERS Description: Hazardous Waste Generator

Name: Y. K. JEWELRY
Address: 640 S HILL ST # 456-B
City,State,Zip: LOS ANGELES, CA 90014
Site ID: 86778
CERS ID: 10262785
CERS Description: Hazardous Waste Generator

Name: RHEIMS JEWELRY
Address: 640 S HILL ST # 455
City,State,Zip: LOS ANGELES, CA 90014
Site ID: 147655
CERS ID: 10262782
CERS Description: Hazardous Waste Generator

HAZNET:

Name: GOLDEN JEWELRY
Address: 640 S HILL ST STE 462
Address 2: Not reported
City,State,Zip: LOS ANGELES, CA 900140000
Contact: SY YOUNG
Telephone: 2139994698
Mailing Name: Not reported
Mailing Address: 640 S HILL ST STE 462

Year: 2016
Gepaid: CAL000087653
TSD EPA ID: NVT330010000
CA Waste Code: 481 - Tetraethyl lead sludge
Disposal Method: H132 - Landfill Or Surface Impoundment That Will Be Closed As Landfill(To Include On-Site Treatment And/Or Stabilization)
Tons: 0.189

Year: 2016
Gepaid: CAL000087653
TSD EPA ID: NVT330010000
CA Waste Code: 343 - Unspecified organic liquid mixture

Map ID
Direction
Distance
Elevation

MAP FINDINGS

Site

Database(s)

EDR ID Number
EPA ID Number

RHEIMS JEWELRY (Continued)

S107145812

Disposal Method: H039 - Other Recovery Of Reclamation For Reuse Including Acid
Regeneration, Organics Recovery Ect
Tons: 1.496

ICE:

Envirostor ID: 3001907
Name: A & A FEROS NON FEROS METAL
Address: 640 S HILL ST
City,State,Zip: LOS ANGELES, CA 90014
EPA ID: CAL000098454
Site Type: INSPECTION
Facility Status: No Action

Inspection:

Action Type: Focused Compliance Inspection - Standardized Permit
Action Date: 05/28/2009
Violation Class: No Violations
RTC Date: Not reported

Action Type: Financial Records Review - Standardized Permit
Action Date: 04/28/2008
Violation Class: Minor
RTC Date: 01/12/2011

Action Type: Compliance Evaluation Inspection - Standardized Permit
Action Date: 05/27/2008
Violation Class: Minor
RTC Date: 07/03/2008

Action Type: Compliance Evaluation Inspection - Standardized Permit
Action Date: 06/20/2007
Violation Class: Class 2, Minor
RTC Date: 07/18/2007

Action Type: Financial Records Review - Standardized Permit
Action Date: 06/25/2007
Violation Class: Minor
RTC Date: 01/12/2011

Action Type: Compliance Evaluation Inspection - Standardized Permit
Action Date: 05/21/2015
Violation Class: No Violations
RTC Date: Not reported

Action Type: Compliance Evaluation Inspection - Standardized Permit
Action Date: 05/31/2017
Violation Class: Minor
RTC Date: 08/01/2018

Action Type: Financial Records Review - Standardized Permit
Action Date: 08/19/2015
Violation Class: No Violations
RTC Date: Not reported

Action Type: Financial Records Review - Standardized Permit
Action Date: 07/20/2017

Map ID
Direction
Distance
Elevation

MAP FINDINGS

Site

Database(s)

EDR ID Number
EPA ID Number

RHEIMS JEWELRY (Continued)

S107145812

Violation Class: No Violations
RTC Date: Not reported

Action Type: Financial Records Review - Standardized Permit
Action Date: 05/29/2019
Violation Class: No Violations
RTC Date: Not reported

Action Type: Compliance Evaluation Inspection - Standardized Permit
Action Date: 05/22/2019
Violation Class: No Violations
RTC Date: Not reported

HWP:

Name: A & A FEROS NON FEROS METAL
Address: 640 S HILL ST #743
City,State,Zip: LOS ANGELES, CA 900140000
EPA Id: CAL000098454
Cleanup Status: OPERATING PERMIT
Latitude: 34.04635
Longitude: -118.2535
Facility Type: Permitted - Operating
Facility Size: Standardized Series Small Quantity Series C
Team: LORI KOCH
Supervisor: JOANNA LOUIE
Site Code: 301156
Assembly District: 53
Senate District: 30
Public Information Officer: Not reported
Public Information Officer: Not reported

Activities:

EPA Id: CAL000098454
Facility Type: Permitted - Operating
Unit Names: Ball Mill #1 and #2, Cone Blender, In-Process Storage Area, Roasting Kiln #1 and #2, Shipping Area, Vibratory Screen #1 and #2
Event Description: Renewal - No Changes - 1ST NOTICE OF DEFICIENCY ISSUED
Actual Date: 08/02/2016

EPA Id: CAL000098454
Facility Type: Permitted - Operating
Unit Names: Ball Mill #1 and #2, Cone Blender, In-Process Storage Area, Roasting Kiln #1 and #2, Shipping Area, Vibratory Screen #1 and #2
Event Description: Renewal - No Changes - CALL-IN LETTER ISSUED
Actual Date: 05/28/2015

EPA Id: CAL000098454
Facility Type: Permitted - Operating
Unit Names: Ball Mill #1 and #2, Cone Blender, In-Process Storage Area, Roasting Kiln #1 and #2, Shipping Area, Vibratory Screen #1 and #2
Event Description: Renewal - No Changes - FINAL PART A & PART B RECEIVED
Actual Date: 12/30/2016

EPA Id: CAL000098454
Facility Type: Permitted - Operating
Unit Names: Ball Mill #1 and #2, Cone Blender, In-Process Storage Area, Roasting

Map ID
Direction
Distance
Elevation

MAP FINDINGS

Site

Database(s)

EDR ID Number
EPA ID Number

RHEIMS JEWELRY (Continued)

S107145812

Event Description: Kiln #1 and #2, Shipping Area, Vibratory Screen #1 and #2
Renewal - No Changes - FINAL PERMIT RENEWAL (EXPIRES)
Actual Date: 05/23/2027

EPA Id: CAL000098454
Facility Type: Permitted - Operating
Unit Names: Ball Mill #1 and #2, Cone Blender, In-Process Storage Area, Roasting
Kiln #1 and #2, Shipping Area, Vibratory Screen #1 and #2

Event Description: Renewal - No Changes - FINAL PERMIT RENEWAL (EFFECTIVE)
Actual Date: 05/23/2017

EPA Id: CAL000098454
Facility Type: Permitted - Operating
Unit Names: Ball Mill #1 and #2, Cone Blender, In-Process Storage Area, Roasting
Kiln #1 and #2, Shipping Area, Vibratory Screen #1 and #2

Event Description: Renewal - No Changes - DRAFT PERMIT RENEWAL
Actual Date: 03/14/2017

EPA Id: CAL000098454
Facility Type: Permitted - Operating
Unit Names: Ball Mill #1 and #2, Cone Blender, In-Process Storage Area, Roasting
Kiln #1 and #2, Shipping Area, Vibratory Screen #1 and #2

Event Description: Renewal - No Changes - PUBLIC COMMENT (END)
Actual Date: 05/03/2017

EPA Id: CAL000098454
Facility Type: Permitted - Operating
Unit Names: Ball Mill #1 and #2, Cone Blender, In-Process Storage Area, Roasting
Kiln #1 and #2, Shipping Area, Vibratory Screen #1 and #2

Event Description: Renewal - No Changes - FINAL CEQA
Actual Date: 05/23/2017

EPA Id: CAL000098454
Facility Type: Permitted - Operating
Unit Names: Ball Mill #1 and #2, Cone Blender, In-Process Storage Area, Roasting
Kiln #1 and #2, Shipping Area, Vibratory Screen #1 and #2

Event Description: Renewal - No Changes - TECHNICAL COMPLETE LETTER
Actual Date: 03/14/2017

EPA Id: CAL000098454
Facility Type: Permitted - Operating
Unit Names: Not reported

Event Description: Mod Class 1* - Prior Approval Required - FINAL PERMIT MODIFICATION (EFFECTIVE)
Actual Date: 05/15/2019

EPA Id: CAL000098454
Facility Type: Permitted - Operating
Unit Names: Not reported

Event Description: *Mod Class 1* - Prior Approval Required - DISCLOSURE (CLEARED)
Actual Date: 02/09/2011

EPA Id: CAL000098454
Facility Type: Permitted - Operating
Unit Names: Ball Mill #1 and #2, Roasting Kiln #1 and #2, Vibratory Screen #1 and #2

Event Description: *Mod Class 1 - No Prior Approval Required - FINAL PERMIT MODIFICATION (EXPIRES)
Actual Date: 05/22/2016

Map ID
Direction
Distance
Elevation

MAP FINDINGS

Site

Database(s)

EDR ID Number
EPA ID Number

RHEIMS JEWELRY (Continued)

S107145812

EPA Id:	CAL000098454
Facility Type:	Permitted - Operating
Unit Names:	Not reported
Event Description:	*Mod Class 1* - Prior Approval Required - FINAL PERMIT MODIFICATION (EXPIRES)
Actual Date:	05/22/2016
EPA Id:	CAL000098454
Facility Type:	Permitted - Operating
Unit Names:	Ball Mill #1 and #2, Cone Blender, Roasting Kiln #1 and #2, Vibratory Screen #1 and #2
Event Description:	New Operating Permit - FINAL PART A & PART B RECEIVED
Actual Date:	12/23/2005
EPA Id:	CAL000098454
Facility Type:	Permitted - Operating
Unit Names:	Ball Mill #1 and #2, Cone Blender, Roasting Kiln #1 and #2, Vibratory Screen #1 and #2
Event Description:	New Operating Permit - FINAL PERMIT (EFFECTIVE)
Actual Date:	05/23/2006
EPA Id:	CAL000098454
Facility Type:	Permitted - Operating
Unit Names:	Ball Mill #1 and #2, Cone Blender, Roasting Kiln #1 and #2, Vibratory Screen #1 and #2
Event Description:	New Operating Permit - CEQA DETERMINATION
Actual Date:	04/10/2006
EPA Id:	CAL000098454
Facility Type:	Permitted - Operating
Unit Names:	Ball Mill #1 and #2, Cone Blender, In-Process Storage Area, Roasting Kiln #1 and #2, Shipping Area, Vibratory Screen #1 and #2
Event Description:	Renewal - No Changes - APPLICATION PART B RECEIVED
Actual Date:	01/29/2016
EPA Id:	CAL000098454
Facility Type:	Permitted - Operating
Unit Names:	Ball Mill #1 and #2, Cone Blender, In-Process Storage Area, Roasting Kiln #1 and #2, Shipping Area, Vibratory Screen #1 and #2
Event Description:	Renewal - No Changes - CEQA DETERMINATION
Actual Date:	05/23/2017
EPA Id:	CAL000098454
Facility Type:	Permitted - Operating
Unit Names:	Not reported
Event Description:	Mod Class 1* - Prior Approval Required - ACKNOWLEDGEMENT OF PERMIT MOD LETTER
Actual Date:	05/15/2019
EPA Id:	CAL000098454
Facility Type:	Permitted - Operating
Unit Names:	Ball Mill #1 and #2, Roasting Kiln #1 and #2, Vibratory Screen #1 and #2
Event Description:	*Mod Class 1 - No Prior Approval Required - FINAL PERMIT MODIFICATION
Actual Date:	05/08/2008
EPA Id:	CAL000098454
Facility Type:	Permitted - Operating
Unit Names:	Ball Mill #1 and #2, Cone Blender, In-Process Storage Area, Roasting

Map ID
Direction
Distance
Elevation

MAP FINDINGS

Site

Database(s)

EDR ID Number
EPA ID Number

RHEIMS JEWELRY (Continued)

S107145812

Event Description:	Kiln #1 and #2, Shipping Area, Vibratory Screen #1 and #2
Actual Date:	Renewal - No Changes - 2ND NOTICE OF DEFICIENCY ISSUED 11/23/2016
EPA Id:	CAL000098454
Facility Type:	Permitted - Operating
Unit Names:	Ball Mill #1 and #2, Cone Blender, In-Process Storage Area, Roasting Kiln #1 and #2, Shipping Area, Vibratory Screen #1 and #2
Event Description:	Renewal - No Changes - PUBLIC NOTICE - PERMIT RECEIVED
Actual Date:	10/26/2016
EPA Id:	CAL000098454
Facility Type:	Permitted - Operating
Unit Names:	Ball Mill #1 and #2, Cone Blender, In-Process Storage Area, Roasting Kiln #1 and #2, Shipping Area, Vibratory Screen #1 and #2
Event Description:	Renewal - No Changes - FINAL PERMIT RENEWAL
Actual Date:	05/23/2017
EPA Id:	CAL000098454
Facility Type:	Permitted - Operating
Unit Names:	Not reported
Event Description:	Mod Class 1* - Prior Approval Required - FINAL PERMIT MODIFICATION (EXPIRES)
Actual Date:	05/23/2027
EPA Id:	CAL000098454
Facility Type:	Permitted - Operating
Unit Names:	Ball Mill #1 and #2, Cone Blender, In-Process Storage Area, Roasting Kiln #1 and #2, Shipping Area, Vibratory Screen #1 and #2
Event Description:	Renewal - No Changes - TECHNICAL REVIEW COMPLETED
Actual Date:	01/20/2017
EPA Id:	CAL000098454
Facility Type:	Permitted - Operating
Unit Names:	Ball Mill #1 and #2, Cone Blender, Roasting Kiln #1 and #2, Vibratory Screen #1 and #2
Event Description:	New Operating Permit - PUBLIC COMMENT (BEGIN)
Actual Date:	01/30/2006
EPA Id:	CAL000098454
Facility Type:	Permitted - Operating
Unit Names:	Ball Mill #1 and #2, Cone Blender, Roasting Kiln #1 and #2, Vibratory Screen #1 and #2
Event Description:	New Operating Permit - APPLICATION PART B RECEIVED
Actual Date:	12/23/2003
EPA Id:	CAL000098454
Facility Type:	Permitted - Operating
Unit Names:	Ball Mill #1 and #2, Cone Blender, Roasting Kiln #1 and #2, Vibratory Screen #1 and #2
Event Description:	New Operating Permit - FINAL PERMIT (EXPIRES)
Actual Date:	05/22/2016
EPA Id:	CAL000098454
Facility Type:	Permitted - Operating
Unit Names:	Ball Mill #1 and #2, Cone Blender, In-Process Storage Area, Roasting Kiln #1 and #2, Shipping Area, Vibratory Screen #1 and #2
Event Description:	Renewal - No Changes - INITIAL ADMINISTRATIVE REVIEW COMPLETED

Map ID
Direction
Distance
Elevation

MAP FINDINGS

Site

Database(s)

EDR ID Number
EPA ID Number

RHEIMS JEWELRY (Continued)

S107145812

Actual Date: 02/29/2016

EPA Id: CAL000098454
Facility Type: Permitted - Operating
Unit Names: Not reported
Event Description: Mod Class 1* - Prior Approval Required - UPDATED APPLICATION RECEIVED
Actual Date: 05/15/2019

EPA Id: CAL000098454
Facility Type: Permitted - Operating
Unit Names: Not reported
Event Description: Mod Class 1* - Prior Approval Required - CEQA DETERMINATION
Actual Date: 05/15/2019

EPA Id: CAL000098454
Facility Type: Permitted - Operating
Unit Names: Ball Mill #1 and #2, Cone Blender, In-Process Storage Area, Roasting Kiln #1 and #2, Shipping Area, Vibratory Screen #1 and #2
Event Description: Renewal - No Changes - ADMINISTRATIVE REVIEW APPROVED
Actual Date: 02/29/2016

EPA Id: CAL000098454
Facility Type: Permitted - Operating
Unit Names: Ball Mill #1 and #2, Cone Blender, In-Process Storage Area, Roasting Kiln #1 and #2, Shipping Area, Vibratory Screen #1 and #2
Event Description: Renewal - No Changes - DISCLOSURE (CLEARED)
Actual Date: 05/12/2016

EPA Id: CAL000098454
Facility Type: Permitted - Operating
Unit Names: Ball Mill #1 and #2, Cone Blender, Roasting Kiln #1 and #2, Vibratory Screen #1 and #2
Event Description: New Operating Permit - INITIAL ADMINISTRATIVE REVIEW COMPLETED
Actual Date: 02/22/2004

EPA Id: CAL000098454
Facility Type: Permitted - Operating
Unit Names: Ball Mill #1 and #2, Cone Blender, In-Process Storage Area, Roasting Kiln #1 and #2, Shipping Area, Vibratory Screen #1 and #2
Event Description: Renewal - No Changes - RESPONSE TO 1ST NOD RECEIVED
Actual Date: 09/17/2016

EPA Id: CAL000098454
Facility Type: Permitted - Operating
Unit Names: Ball Mill #1 and #2, Cone Blender, In-Process Storage Area, Roasting Kiln #1 and #2, Shipping Area, Vibratory Screen #1 and #2
Event Description: Renewal - No Changes - RESPONSE TO 2ND NOD RECEIVED
Actual Date: 12/20/2016

EPA Id: CAL000098454
Facility Type: Permitted - Operating
Unit Names: Ball Mill #1 and #2, Cone Blender, Roasting Kiln #1 and #2, Vibratory Screen #1 and #2
Event Description: New Operating Permit - APPLICATION PART A RECEIVED
Actual Date: 12/23/2003

EPA Id: CAL000098454

Map ID
Direction
Distance
Elevation

MAP FINDINGS

Site

Database(s)

EDR ID Number
EPA ID Number

RHEIMS JEWELRY (Continued)

S107145812

Facility Type: Permitted - Operating
Unit Names: Ball Mill #1 and #2, Roasting Kiln #1 and #2, Vibratory Screen #1 and #2
Event Description: *Mod Class 1 - No Prior Approval Required - FINAL PERMIT MODIFICATION (EFFECTIVE)
Actual Date: 05/23/2006

EPA Id: CAL000098454
Facility Type: Permitted - Operating
Unit Names: Not reported
Event Description: Mod Class 1* - Prior Approval Required - FINAL PERMIT MODIFICATION
Actual Date: 05/15/2019

EPA Id: CAL000098454
Facility Type: Permitted - Operating
Unit Names: Ball Mill #1 and #2, Cone Blender, Roasting Kiln #1 and #2, Vibratory Screen #1 and #2
Event Description: New Operating Permit - DRAFT PERMIT
Actual Date: 01/30/2006

EPA Id: CAL000098454
Facility Type: Permitted - Operating
Unit Names: Ball Mill #1 and #2, Cone Blender, Roasting Kiln #1 and #2, Vibratory Screen #1 and #2
Event Description: New Operating Permit - FINAL PERMIT
Actual Date: 04/13/2006

EPA Id: CAL000098454
Facility Type: Permitted - Operating
Unit Names: Ball Mill #1 and #2, Cone Blender, In-Process Storage Area, Roasting Kiln #1 and #2, Shipping Area, Vibratory Screen #1 and #2
Event Description: Renewal - No Changes - PUBLIC COMMENT (BEGIN)
Actual Date: 03/16/2017

EPA Id: CAL000098454
Facility Type: Permitted - Operating
Unit Names: Ball Mill #1 and #2, Cone Blender, In-Process Storage Area, Roasting Kiln #1 and #2, Shipping Area, Vibratory Screen #1 and #2
Event Description: Renewal - No Changes - DRAFT CEQA
Actual Date: 03/17/2017

EPA Id: CAL000098454
Facility Type: Permitted - Operating
Unit Names: Not reported
Event Description: *Mod Class 1* - Prior Approval Required - FINAL PERMIT MODIFICATION
Actual Date: 03/18/2011

EPA Id: CAL000098454
Facility Type: Permitted - Operating
Unit Names: Not reported
Event Description: *Mod Class 1* - Prior Approval Required - FINAL PERMIT MODIFICATION (EFFECTIVE)
Actual Date: 05/23/2006

Alias:
EPA Id: CAL000098454
Facility Type: Permitted - Operating
Alias Type: Project Code (Site Code)
Alias: 301156

Map ID
Direction
Distance
Elevation

MAP FINDINGS

Site

Database(s)

EDR ID Number
EPA ID Number

RHEIMS JEWELRY (Continued)

S107145812

LOS ANGELES HM:

Name: PRIMARIE JEWELRY TECH
Address: 640 S HILL ST
City,State,Zip: LOS ANGELES, CA 90014
Facility ID: FA0029570
Last Run Date: 06/01/2019
Status: INACTIVE

Name: ST VINCENT GOLD ASSAYERS
Address: 640 S HILL ST # 662
City,State,Zip: LOS ANGELES, CA 90014
Facility ID: FA0018349
Last Run Date: 06/01/2019
Status: INACTIVE

Name: GOLDTECH ASSAY LAB
Address: 640 S HILL ST STE 258
City,State,Zip: LOS ANGELES, CA 90014
Facility ID: FA0034641
Last Run Date: 06/01/2019
Status: ACTIVE

Name: SATCHI CREATIONS
Address: 640 S HILL ST STE 746
City,State,Zip: LOS ANGELES, CA 90014
Facility ID: FA0036357
Last Run Date: 06/01/2019
Status: ACTIVE

Name: QUEENY JEWELRY
Address: 640 S HILL ST # 647
City,State,Zip: LOS ANGELES, CA 90014
Facility ID: FA0031335
Last Run Date: 06/01/2019
Status: ACTIVE

Name: NAREG JEWELRY
Address: 640 S HILL ST # A542
City,State,Zip: LOS ANGELES, CA 90014
Facility ID: FA0030815
Last Run Date: 06/01/2019
Status: ACTIVE

Name: VIO'S JEWELRY MFG, INC
Address: 640 S HILL ST # 442
City,State,Zip: LOS ANGELES, CA 90014
Facility ID: FA0022775
Last Run Date: 06/01/2019
Status: ACTIVE

CERS:

Name: VIO'S JEWELRY MFG, INC
Address: 640 S HILL ST # 442
City,State,Zip: LOS ANGELES, CA 90014
Site ID: 169355
CERS ID: 10248577

Map ID
Direction
Distance
Elevation

MAP FINDINGS

Site

Database(s)

EDR ID Number
EPA ID Number

RHEIMS JEWELRY (Continued)

S107145812

CERS Description: Chemical Storage Facilities

Violations:

Site ID: 169355

Site Name: VIO'S JEWELRY MFG, INC

Violation Date: 03-15-2018

Citation: HSC 6.95 25508(a)(1) - California Health and Safety Code, Chapter 6.95, Section(s) 25508(a)(1)

Violation Description: Failure to complete and electronically submit a site map with all required content.

Violation Notes: Not reported

Violation Division: Los Angeles City Fire Department

Violation Program: HMRRP

Violation Source: CERS

Evaluation:

Eval General Type: Compliance Evaluation Inspection

Eval Date: 04-08-2016

Violations Found: No

Eval Type: Routine done by local agency

Eval Notes: On site for routine hazardous materials and business emergency plan inspection. Consent to enter and inspect was given by (GHADA BANDEIZ). EMAIL: VIOSJEWELRY@SBCGLOBAL.NET Observed the facility and inspected hazardous materials storage. Annual employee safety training records were maintained. The facility is responsible for identifying all hazardous materials, to include hazardous wastes, which are above disclosure thresholds. If there is a change in the type or amount of chemicals that are maintained on site, please submit revised documents (electronically) within 30 days of the change

Eval Division: Los Angeles City Fire Department

Eval Program: HMRRP

Eval Source: CERS

Eval General Type: Compliance Evaluation Inspection

Eval Date: 03-15-2018

Violations Found: Yes

Eval Type: Routine done by local agency

Eval Notes: Inspection Report Documents uploaded to CERS were reviewed and field verified. The following is a list items that need to be corrected: 1. Thank you for providing your 2018 CERS submittal. 2. Your facility site map was not accepted. Please update facility site map with all pertinent information. A sample site map has been provided for your review NOTE: The LAMC, Sections (L.A.M.C. SECTIONS 57.105.1.4; 57.120.3; 57.121.2 and 57.121.2.1.) requires business that store, uses or handle hazardous materials in the City of Los Angeles to obtain a Consolidated Permit from the Los Angeles Fire Department CUPA. To receive a Consolidated Permit you must satisfy the following requirement: **** Annual submission of a hazardous materials business plan to CERS by March 1 of every year. Please remember that any change in inventory of greater than 100 percent will require new submission within 30 days of that change. For new CERS users, please follow the procedures below: 1. [Truncated]

Eval Division: Los Angeles City Fire Department

Eval Program: HMRRP

Eval Source: CERS

Map ID
Direction
Distance
Elevation

MAP FINDINGS

Site

Database(s)

EDR ID Number
EPA ID Number

RHEIMS JEWELRY (Continued)

S107145812

Affiliation:

Affiliation Type Desc: CUPA District
Entity Name: Los Angeles City Fire Department
Entity Title: Not reported
Affiliation Address: 200 North Main Street, Room 1780
Affiliation City: Los Angeles
Affiliation State: CA
Affiliation Country: Not reported
Affiliation Zip: 90012
Affiliation Phone: (213) 978-3680

Affiliation Type Desc: Facility Mailing Address
Entity Name: Mailing Address
Entity Title: Not reported
Affiliation Address: 640 S HILL ST STE 442
Affiliation City: LOS ANGELES
Affiliation State: CA
Affiliation Country: Not reported
Affiliation Zip: 90014
Affiliation Phone: Not reported

Affiliation Type Desc: Operator
Entity Name: GHADA BANDEK
Entity Title: Not reported
Affiliation Address: Not reported
Affiliation City: Not reported
Affiliation State: Not reported
Affiliation Country: Not reported
Affiliation Zip: Not reported
Affiliation Phone: (213) 891-1909

Affiliation Type Desc: Parent Corporation
Entity Name: VIO'S JEWELRY MFG, INC
Entity Title: Not reported
Affiliation Address: Not reported
Affiliation City: Not reported
Affiliation State: Not reported
Affiliation Country: Not reported
Affiliation Zip: Not reported
Affiliation Phone: Not reported

Affiliation Type Desc: Environmental Contact
Entity Name: GHADA BANDEK
Entity Title: Not reported
Affiliation Address: 640 S. HILL ST. # 442
Affiliation City: LOS ANGELES
Affiliation State: CA
Affiliation Country: Not reported
Affiliation Zip: 90014
Affiliation Phone: Not reported

Affiliation Type Desc: Legal Owner
Entity Name: GHADA BANDEK
Entity Title: Not reported
Affiliation Address: 640 S HILL ST SU # 442
Affiliation City: LOS ANGELES
Affiliation State: CA

Map ID
Direction
Distance
Elevation

MAP FINDINGS

Site

Database(s)

EDR ID Number
EPA ID Number

RHEIMS JEWELRY (Continued)

S107145812

Affiliation Country: United States
Affiliation Zip: 90014
Affiliation Phone: (818) 551-1310

Name: GOLDTECH ASSAY LABORATORY
Address: 640 S HILL ST STE 258
City,State,Zip: LOS ANGELES, CA 90014
Site ID: 38355
CERS ID: 10258147
CERS Description: Chemical Storage Facilities

Violations:
Site ID: 38355
Site Name: Goldtech Assay Laboratory
Violation Date: 03-15-2018
Citation: HSC 6.95 25508(a)(1) - California Health and Safety Code, Chapter 6.95, Section(s) 25508(a)(1)
Violation Description: Failure to complete and electronically submit hazardous material inventory information for all reportable hazardous materials on site at or above reportable quantities.
Violation Notes: Not reported
Violation Division: Los Angeles City Fire Department
Violation Program: HMRRP
Violation Source: CERS

Site ID: 38355
Site Name: Goldtech Assay Laboratory
Violation Date: 04-08-2016
Citation: HSC 6.95 25505.1 - California Health and Safety Code, Chapter 6.95, Section(s) 25505.1
Violation Description: Failure to provide a copy of the business plan to the owner or the owner's agent within five working days after receiving a request for a copy from the owner or the owner's agent.
Violation Notes: Returned to compliance on 03/15/2018.
Violation Division: Los Angeles City Fire Department
Violation Program: HMRRP
Violation Source: CERS

Site ID: 38355
Site Name: Goldtech Assay Laboratory
Violation Date: 04-08-2016
Citation: HSC 6.95 25508(a)(1) - California Health and Safety Code, Chapter 6.95, Section(s) 25508(a)(1)
Violation Description: Failure to establish and electronically submit an adequate training program in safety procedures in the event of a release or threatened release of a hazardous material.
Violation Notes: Returned to compliance on 03/15/2018.
Violation Division: Los Angeles City Fire Department
Violation Program: HMRRP
Violation Source: CERS

Site ID: 38355
Site Name: Goldtech Assay Laboratory
Violation Date: 04-08-2016
Citation: HSC 6.95 25505.1 - California Health and Safety Code, Chapter 6.95, Section(s) 25505.1
Violation Description: Failure to notify property owner in writing that the business is

Map ID
Direction
Distance
Elevation

MAP FINDINGS

Site

Database(s)

EDR ID Number
EPA ID Number

RHEIMS JEWELRY (Continued)

S107145812

subject to the business plan program and has complied with its provisions.
Returned to compliance on 03/15/2018.

Violation Notes: Returned to compliance on 03/15/2018.
Violation Division: Los Angeles City Fire Department
Violation Program: HMRRP
Violation Source: CERS

Site ID: 38355
Site Name: Goldtech Assay Laboratory
Violation Date: 04-08-2016
Citation: HSC 6.95 25505(a)(4) - California Health and Safety Code, Chapter 6.95, Section(s) 25505(a)(4)

Violation Description: Failure to provide initial and annual training to all employees in safety procedures in the event of a release or threatened release of a hazardous material or failure to document and maintain training records for a minimum of three years.

Violation Notes: Returned to compliance on 03/15/2018.
Violation Division: Los Angeles City Fire Department
Violation Program: HMRRP
Violation Source: CERS

Site ID: 38355
Site Name: Goldtech Assay Laboratory
Violation Date: 04-08-2016
Citation: HSC 6.95 25508(d) - California Health and Safety Code, Chapter 6.95, Section(s) 25508(d)

Violation Description: Failure to complete and/or electronically submit a business plan when storing/handling a hazardous material at or above reportable quantities.

Violation Notes: Returned to compliance on 03/15/2018.
Violation Division: Los Angeles City Fire Department
Violation Program: HMRRP
Violation Source: CERS

Site ID: 38355
Site Name: Goldtech Assay Laboratory
Violation Date: 04-08-2016
Citation: HSC 6.95 25508(a)(1) - California Health and Safety Code, Chapter 6.95, Section(s) 25508(a)(1)

Violation Description: Failure to complete and electronically submit hazardous material inventory information for all reportable hazardous materials on site at or above reportable quantities.

Violation Notes: Returned to compliance on 07/18/2019. More recent inspection completed. Newer inspection report and violations supersede previous violations. Previous violations were abated this date
Violation Division: Los Angeles City Fire Department
Violation Program: HMRRP
Violation Source: CERS

Site ID: 38355
Site Name: Goldtech Assay Laboratory
Violation Date: 04-08-2016
Citation: HSC 6.95 25508(a)(1) - California Health and Safety Code, Chapter 6.95, Section(s) 25508(a)(1)

Violation Description: Failure to establish and electronically submit an adequate emergency response plan and procedures for a release or threatened release of a hazardous material.

Map ID
Direction
Distance
Elevation

MAP FINDINGS

Site

Database(s)

EDR ID Number
EPA ID Number

RHEIMS JEWELRY (Continued)

S107145812

Violation Notes: Returned to compliance on 03/15/2018.
Violation Division: Los Angeles City Fire Department
Violation Program: HMRRP
Violation Source: CERS

Site ID: 38355
Site Name: Goldtech Assay Laboratory
Violation Date: 04-08-2016
Citation: HSC 6.95 25508.1(a)-(e) - California Health and Safety Code, Chapter 6.95, Section(s) 25508.1(a)-(e)
Violation Description: Failure to electronically update business plan within 30 days of any one of the following events: A 100 percent or more increase in the quantity of a previously disclosed material. Any handling of a previously undisclosed hazardous materials at or above reportable quantities. A change of business address, business ownership, or business name.

Violation Notes: Returned to compliance on 03/15/2018.
Violation Division: Los Angeles City Fire Department
Violation Program: HMRRP
Violation Source: CERS

Site ID: 38355
Site Name: Goldtech Assay Laboratory
Violation Date: 04-08-2016
Citation: HSC 6.95 25508.2 - California Health and Safety Code, Chapter 6.95, Section(s) 25508.2
Violation Description: Failure to annually review and electronically certify that the business plan is complete, accurate, and up-to-date.

Violation Notes: Returned to compliance on 03/15/2018.
Violation Division: Los Angeles City Fire Department
Violation Program: HMRRP
Violation Source: CERS

Site ID: 38355
Site Name: Goldtech Assay Laboratory
Violation Date: 03-15-2018
Citation: HSC 6.95 25508(a)(1) - California Health and Safety Code, Chapter 6.95, Section(s) 25508(a)(1)
Violation Description: Failure to complete and electronically submit a site map with all required content.

Violation Notes: Not reported
Violation Division: Los Angeles City Fire Department
Violation Program: HMRRP
Violation Source: CERS

Site ID: 38355
Site Name: Goldtech Assay Laboratory
Violation Date: 04-08-2016
Citation: HSC 6.95 25508.1(f) - California Health and Safety Code, Chapter 6.95, Section(s) 25508.1(f)
Violation Description: Failure to electronically update the business plan within 30 days of a substantial change.

Violation Notes: Returned to compliance on 03/15/2018.
Violation Division: Los Angeles City Fire Department
Violation Program: HMRRP
Violation Source: CERS

Map ID
Direction
Distance
Elevation

MAP FINDINGS

Site

Database(s)

EDR ID Number
EPA ID Number

RHEIMS JEWELRY (Continued)

S107145812

Site ID: 38355
Site Name: Goldtech Assay Laboratory
Violation Date: 04-08-2016
Citation: HSC 6.95 25507 - California Health and Safety Code, Chapter 6.95, Section(s) 25507
Violation Description: Failure to adequately establish and implement a business plan when storing/handling a hazardous material at or above reportable quantities.
Violation Notes: Returned to compliance on 03/15/2018.
Violation Division: Los Angeles City Fire Department
Violation Program: HMRRP
Violation Source: CERS

Site ID: 38355
Site Name: Goldtech Assay Laboratory
Violation Date: 04-08-2016
Citation: HSC 6.95 25508(a)(1) - California Health and Safety Code, Chapter 6.95, Section(s) 25508(a)(1)
Violation Description: Failure to complete and electronically submit a site map with all required content.
Violation Notes: Returned to compliance on 07/18/2019. More recent inspection completed. Newer inspection report and violations supersede previous violations. Previous violations were abated this date
Violation Division: Los Angeles City Fire Department
Violation Program: HMRRP
Violation Source: CERS

Site ID: 38355
Site Name: Goldtech Assay Laboratory
Violation Date: 04-08-2016
Citation: 19 CCR 6.95 25508(a)(1) - California Code of Regulations, Title 19, Chapter 6.95, Section(s) 25508(a)(1)
Violation Description: Failure to complete and electronically submit the Business Activities Page and/or Business Owner Operator Identification Page.
Violation Notes: Returned to compliance on 03/15/2018.
Violation Division: Los Angeles City Fire Department
Violation Program: HMRRP
Violation Source: CERS

Evaluation:
Eval General Type: Compliance Evaluation Inspection
Eval Date: 04-08-2016
Violations Found: Yes
Eval Type: Routine done by local agency
Eval Notes: On site for routine hazardous materials and business emergency plan inspection. Consent to enter and inspect was given by (HUNG NGUYEN - TECH). Observed the facility and inspected hazardous materials storage. Annual employee safety training records were not maintained. Facility has also not electronically disclosed the onsite hazardous materials inventory or submitted a business emergency plan in California Environmental Reporting System (CERS). Please go to <https://cersbusiness2.calepa.ca.gov> to complete a chemical inventory disclosure and business emergency plan. The facility is responsible for identifying all hazardous materials, to include hazardous wastes, which are above disclosure thresholds. If there is a change in the type or amount of chemicals that are maintained on site, please submit revised documents (electronically) within 30 days of the change.

Map ID
Direction
Distance
Elevation

MAP FINDINGS

Site

Database(s)

EDR ID Number
EPA ID Number

RHEIMS JEWELRY (Continued)

S107145812

Eval Division: Los Angeles City Fire Department
Eval Program: HMRRP
Eval Source: CERS

Eval General Type: Compliance Evaluation Inspection
Eval Date: 03-15-2018
Violations Found: Yes
Eval Type: Routine done by local agency
Eval Notes: Inspection Report Documents uploaded to CERS were reviewed and field verified. The following is a list items that need to be corrected: 1 Thank you for providing your 2018 CERS submittal. 2. Items were missing on your site map. A sample site map has been provided for you review. 3. Please update your hazardous materials inventory per the new federal requirements. An attachment has been provided detailing these new requirements. NOTE: The LAMC, Sections (L.A.M.C. SECTIONS 57.105.1.4; 57.120.3; 57.121.2 and 57.121.2.1.) requires business that store, uses or handle hazardous materials in the City of Los Angeles to obtain a Consolidated Permit from the Los Angeles Fire Department CUPA. To receive a Consolidated Permit you must satisfy the following requirement: **** Annual submission of a hazardous materials business plan to CERS by March 1 of every year. Please remember that any change in inventory of greater than 100 percent will require new submission within [Truncated]

Eval Division: Los Angeles City Fire Department
Eval Program: HMRRP
Eval Source: CERS

Affiliation:

Affiliation Type Desc: Facility Mailing Address
Entity Name: Mailing Address
Entity Title: Not reported
Affiliation Address: 640 S Hill Street Ste 258
Affiliation City: Los Angeles
Affiliation State: CA
Affiliation Country: Not reported
Affiliation Zip: 90014
Affiliation Phone: Not reported

Affiliation Type Desc: Identification Signer
Entity Name: Julie Nguyen
Entity Title: Manager
Affiliation Address: Not reported
Affiliation City: Not reported
Affiliation State: Not reported
Affiliation Country: Not reported
Affiliation Zip: Not reported
Affiliation Phone: Not reported

Affiliation Type Desc: Operator
Entity Name: Goldtech Assay Laboratory
Entity Title: Not reported
Affiliation Address: Not reported
Affiliation City: Not reported
Affiliation State: Not reported
Affiliation Country: Not reported
Affiliation Zip: Not reported
Affiliation Phone: (213) 623-3091

Map ID
Direction
Distance
Elevation

MAP FINDINGS

Site

Database(s)
EDR ID Number
EPA ID Number

RHEIMS JEWELRY (Continued)

S107145812

Affiliation Type Desc: Legal Owner
Entity Name: Newport Gold Exchange, Inc
Entity Title: Not reported
Affiliation Address: 650 S Hill Ste Ste 518A
Affiliation City: Los Angeles
Affiliation State: CA
Affiliation Country: United States
Affiliation Zip: 90014
Affiliation Phone: (213) 489-3848

Affiliation Type Desc: Parent Corporation
Entity Name: Goldtech Assay Laboratory
Entity Title: Not reported
Affiliation Address: Not reported
Affiliation City: Not reported
Affiliation State: Not reported
Affiliation Country: Not reported
Affiliation Zip: Not reported
Affiliation Phone: Not reported

Affiliation Type Desc: CUPA District
Entity Name: Los Angeles City Fire Department
Entity Title: Not reported
Affiliation Address: 200 North Main Street, Room 1780
Affiliation City: Los Angeles
Affiliation State: CA
Affiliation Country: Not reported
Affiliation Zip: 90012
Affiliation Phone: (213) 978-3680

Affiliation Type Desc: Document Preparer
Entity Name: JULIE NGUYEN
Entity Title: Not reported
Affiliation Address: Not reported
Affiliation City: Not reported
Affiliation State: Not reported
Affiliation Country: Not reported
Affiliation Zip: Not reported
Affiliation Phone: Not reported

Affiliation Type Desc: Environmental Contact
Entity Name: Julie Nguyen
Entity Title: Not reported
Affiliation Address: 640 S Hill St Ste 258
Affiliation City: Los Angeles
Affiliation State: CA
Affiliation Country: Not reported
Affiliation Zip: 90014
Affiliation Phone: Not reported

Name: ATLAS PRECIOUS METALS INC
Address: 640 S HILL ST
City,State,Zip: LOS ANGELES, CA 900140000
Site ID: 199261
CERS ID: CAL000098454
CERS Description: Hazardous Waste

Map ID
Direction
Distance
Elevation

MAP FINDINGS

Site

Database(s)

EDR ID Number
EPA ID Number

RHEIMS JEWELRY (Continued)

S107145812

Evaluation:
Eval General Type: Compliance Evaluation Inspection
Eval Date: 05-28-2009
Violations Found: No
Eval Type: DTSC Focused Compliance Inspection
Eval Notes: Focused Compliance Inspection - Standardized Permit
Eval Division: Department of Toxic Substances Control
Eval Program: DTSC_ENF
Eval Source: ENVSTORHAZ

Eval General Type: Information Request
Eval Date: 07-20-2017
Violations Found: No
Eval Type: DTSC Financial Records Review
Eval Notes: Financial Records Review - Standardized Permit
Eval Division: Department of Toxic Substances Control
Eval Program: DTSC_ENF
Eval Source: ENVSTORHAZ

Eval General Type: Information Request
Eval Date: 08-19-2015
Violations Found: No
Eval Type: DTSC Financial Records Review
Eval Notes: Financial Records Review - Standardized Permit
Eval Division: Department of Toxic Substances Control
Eval Program: DTSC_ENF
Eval Source: ENVSTORHAZ

Eval General Type: Compliance Evaluation Inspection
Eval Date: 05-27-2008
Violations Found: Yes
Eval Type: DTSC Compliance Evaluation Inspection
Eval Notes: Compliance Evaluation Inspection - Standardized Permit Return To
Compliance: 2008-07-03 00:00:00
Eval Division: Department of Toxic Substances Control
Eval Program: DTSC_ENF
Eval Source: ENVSTORHAZ

Eval General Type: Compliance Evaluation Inspection
Eval Date: 05-21-2015
Violations Found: No
Eval Type: DTSC Compliance Evaluation Inspection
Eval Notes: Compliance Evaluation Inspection - Standardized Permit
Eval Division: Department of Toxic Substances Control
Eval Program: DTSC_ENF
Eval Source: ENVSTORHAZ

Eval General Type: Compliance Evaluation Inspection
Eval Date: 05-31-2017
Violations Found: No
Eval Type: DTSC Compliance Evaluation Inspection
Eval Notes: Compliance Evaluation Inspection - Standardized Permit
Eval Division: Department of Toxic Substances Control
Eval Program: DTSC_ENF
Eval Source: ENVSTORHAZ

Eval General Type: Compliance Evaluation Inspection

Map ID
Direction
Distance
Elevation

MAP FINDINGS

Site

Database(s)

EDR ID Number
EPA ID Number

RHEIMS JEWELRY (Continued)

S107145812

Eval Date: 06-20-2007
Violations Found: Yes
Eval Type: DTSC Compliance Evaluation Inspection
Eval Notes: Compliance Evaluation Inspection - Standardized Permit Return To Compliance: 2007-07-18 00:00:00
Eval Division: Department of Toxic Substances Control
Eval Program: DTSC_ENF
Eval Source: ENVSTORHAZ

Eval General Type: Information Request
Eval Date: 04-28-2008
Violations Found: Yes
Eval Type: DTSC Financial Records Review
Eval Notes: Financial Records Review - Standardized Permit Return To Compliance: 2011-01-12 00:00:00
Eval Division: Department of Toxic Substances Control
Eval Program: DTSC_ENF
Eval Source: ENVSTORHAZ

Eval General Type: Information Request
Eval Date: 06-25-2007
Violations Found: Yes
Eval Type: DTSC Financial Records Review
Eval Notes: Financial Records Review - Standardized Permit Return To Compliance: 2011-01-12 00:00:00
Eval Division: Department of Toxic Substances Control
Eval Program: DTSC_ENF
Eval Source: ENVSTORHAZ

Affiliation:

Affiliation Type Desc: Facility Owner
Entity Name: ATLAS PRECIOUS METALS INC
Entity Title: Not reported
Affiliation Address: 640 S HILL ST STE 743
Affiliation City: LOS ANGELES
Affiliation State: CA
Affiliation Country: Not reported
Affiliation Zip: 900140000
Affiliation Phone: 2136229995

Affiliation Type Desc: Facility Contact
Entity Name: ANI SAMUELIAN/VICE PRESIDENT
Entity Title: Not reported
Affiliation Address: 640 S HILL ST STE 743
Affiliation City: LOS ANGELES
Affiliation State: CA
Affiliation Country: Not reported
Affiliation Zip: 900140000
Affiliation Phone: 2136229995

Name: SATCHI CREATIONS INC
Address: 640 S HILL ST STE 746
City,State,Zip: LOS ANGELES, CA 90014
Site ID: 65276
CERS ID: 10260070
CERS Description: Chemical Storage Facilities

Map ID
Direction
Distance
Elevation

MAP FINDINGS

Site

Database(s)

EDR ID Number
EPA ID Number

RHEIMS JEWELRY (Continued)

S107145812

Violations:

Site ID: 65276
Site Name: SATCHI CREATIONS INC
Violation Date: 04-12-2016
Citation: HSC 6.95 25508(a)(1) - California Health and Safety Code, Chapter 6.95, Section(s) 25508(a)(1)

Violation Description: Failure to establish and electronically submit an adequate training program in safety procedures in the event of a release or threatened release of a hazardous material.

Violation Notes: Returned to compliance on 10/31/2018. OBSERVATION: The training program in the business plan is not reasonable and appropriate for the size of the business and the nature of the hazardous materials handled. CORRECTIVE ACTION: Revise the training program in the business plan to ensure it is reasonable and appropriate for the size of the business and the nature of the hazardous materials handled and submit electronically in the California Environmental Reporting System (CERS).

Violation Division: Los Angeles City Fire Department
Violation Program: HMRRP
Violation Source: CERS

Site ID: 65276
Site Name: SATCHI CREATIONS INC
Violation Date: 04-12-2016
Citation: HSC 6.95 25508(d) - California Health and Safety Code, Chapter 6.95, Section(s) 25508(d)

Violation Description: Failure to complete and/or electronically submit a business plan when storing/handling a hazardous material at or above reportable quantities.

Violation Notes: Returned to compliance on 10/31/2018. OBSERVATION: A business plan has not been received by the CUPA. The facility was previously sent a notice/request from the CUPA for the submittal of a business plan by 5/12/2016 CORRECTIVE ACTION: Submit the business plan electronically in the California Environmental Reporting System (CERS) and implement immediately.

Violation Division: Los Angeles City Fire Department
Violation Program: HMRRP
Violation Source: CERS

Site ID: 65276
Site Name: SATCHI CREATIONS INC
Violation Date: 04-12-2016
Citation: HSC 6.95 25508(a)(1) - California Health and Safety Code, Chapter 6.95, Section(s) 25508(a)(1)

Violation Description: Failure to complete and electronically submit a site map with all required content.

Violation Notes: Returned to compliance on 10/31/2018. OBSERVATION: The annotated site map has not been completed and submitted to the CUPA. CORRECTIVE ACTION: Complete an annotated site map and submit electronically in the California Environmental Reporting System (CERS).

Violation Division: Los Angeles City Fire Department
Violation Program: HMRRP
Violation Source: CERS

Site ID: 65276
Site Name: SATCHI CREATIONS INC
Violation Date: 04-12-2016

Map ID
Direction
Distance
Elevation

MAP FINDINGS

Site

Database(s)

EDR ID Number
EPA ID Number

RHEIMS JEWELRY (Continued)

S107145812

Citation: HSC 6.95 25508(a)(1) - California Health and Safety Code, Chapter 6.95, Section(s) 25508(a)(1)

Violation Description: Failure to establish and electronically submit an adequate emergency response plan and procedures for a release or threatened release of a hazardous material.

Violation Notes: Returned to compliance on 10/31/2018. OBSERVATION: An Emergency Response Plan and procedures has not been completed and submitted electronically to the CUPA. CORRECTIVE ACTION: Complete the emergency response plan and procedures to include all required content and submit electronically in the California Environmental Reporting System (CERS).

Violation Division: Los Angeles City Fire Department
Violation Program: HMRRP
Violation Source: CERS

Site ID: 65276
Site Name: SATCHI CREATIONS INC
Violation Date: 10-31-2018
Citation: HSC 6.95 25508(a)(1) - California Health and Safety Code, Chapter 6.95, Section(s) 25508(a)(1)

Violation Description: Failure to complete and electronically submit hazardous material inventory information for all reportable hazardous materials on site at or above reportable quantities.

Violation Notes: Returned to compliance on 12/06/2018.

Violation Division: Los Angeles City Fire Department
Violation Program: HMRRP
Violation Source: CERS

Site ID: 65276
Site Name: SATCHI CREATIONS INC
Violation Date: 04-12-2016
Citation: HSC 6.95 25508(a)(1) - California Health and Safety Code, Chapter 6.95, Section(s) 25508(a)(1)

Violation Description: Failure to complete and electronically submit hazardous material inventory information for all reportable hazardous materials on site at or above reportable quantities.

Violation Notes: Returned to compliance on 10/31/2018. OBSERVATION: The facility has not submitted the Hazardous Materials Inventory Chemical Description page for [LIST MATERIALS] to the CUPA. CORRECTIVE ACTION: Complete and submit the Hazardous Materials Inventory Chemical Description page for all materials listed above electronically in the California Environmental Reporting System (CERS).

Violation Division: Los Angeles City Fire Department
Violation Program: HMRRP
Violation Source: CERS

Evaluation:
Eval General Type: Compliance Evaluation Inspection
Eval Date: 10-31-2018
Violations Found: Yes
Eval Type: Routine done by local agency
Eval Notes: Inspection Report Consent to enter, inspect and take photographs was given by: Yeprem Satamian Documents uploaded to CERS were reviewed and field verified. The following is a list items that need to be corrected: 1. Thank you for providing your 2018 CERS submittal. 2. Please update your hazardous materials inventory per the new Cal EPA reporting requirements. An attachment has been provided to assist you.

Map ID
Direction
Distance
Elevation

MAP FINDINGS

Site

Database(s)

EDR ID Number
EPA ID Number

RHEIMS JEWELRY (Continued)

S107145812

NOTE: The LAMC, Sections (L.A.M.C. SECTIONS 57.105.1.4; 57.120.3; 57.121.2 and 57.121.2.1.) requires business that store, uses or handle hazardous materials in the City of Los Angeles to obtain a Consolidated Permit from the Los Angeles Fire Department CUPA. To receive a Consolidated Permit you must satisfy the following requirement: **** Annual submission of a hazardous materials business plan to CERS by March 1 of every year. Please remember that any change in inventory of greater than 100 percent will require new submission within 30 days of that [Truncated]

Eval Division: Los Angeles City Fire Department
Eval Program: HMRRP
Eval Source: CERS

Eval General Type: Other/Unknown
Eval Date: 12-06-2018
Violations Found: No
Eval Type: Other, not routine, done by local agency
Eval Notes: CERS submittal accepted, violations cleared.
Eval Division: Los Angeles City Fire Department
Eval Program: HMRRP
Eval Source: CERS

Eval General Type: Compliance Evaluation Inspection
Eval Date: 04-12-2016
Violations Found: Yes
Eval Type: Routine done by local agency
Eval Notes: On site for routine hazardous materials and business emergency plan inspection. Consent to enter and inspect was given by Yeprem Satamian. satchicreations@sbcglobal.net Observed the facility and inspected hazardous materials storage. Annual employee safety training records were not maintained. Facility has also not electronically disclosed the onsite hazardous materials inventory or submitted a business emergency plan in California Environmental Reporting System (CERS). Please go to <https://cersbusiness2.calepa.ca.gov> to complete a chemical inventory disclosure and business emergency plan. The facility is responsible for identifying all hazardous materials, to include hazardous wastes, which are above disclosure thresholds. If there is a change in the type or amount of chemicals that are maintained on site, please submit revised documents (electronically) within 30 days of the change.

Eval Division: Los Angeles City Fire Department
Eval Program: HMRRP
Eval Source: CERS

Eval General Type: Compliance Evaluation Inspection
Eval Date: 04-13-2018
Violations Found: No
Eval Type: Routine done by local agency
Eval Notes: Yeprem Satamian, Owner
Eval Division: Los Angeles County Fire Department
Eval Program: HW
Eval Source: CERS

Eval General Type: Compliance Evaluation Inspection
Eval Date: 03-04-2015
Violations Found: No
Eval Type: Routine done by local agency

Map ID
Direction
Distance
Elevation

MAP FINDINGS

Site

Database(s)

EDR ID Number
EPA ID Number

RHEIMS JEWELRY (Continued)

S107145812

Eval Notes: Yeprem Satamian
Eval Division: Los Angeles County Fire Department
Eval Program: HW
Eval Source: CERS

Affiliation:

Affiliation Type Desc: CUPA District
Entity Name: Los Angeles City Fire Department
Entity Title: Not reported
Affiliation Address: 200 North Main Street, Room 1780
Affiliation City: Los Angeles
Affiliation State: CA
Affiliation Country: Not reported
Affiliation Zip: 90012
Affiliation Phone: (213) 978-3680

Affiliation Type Desc: Environmental Contact
Entity Name: Yeprem Satamian
Entity Title: Not reported
Affiliation Address: 640 S HILL ST STE 746
Affiliation City: LOS ANGELES
Affiliation State: CA
Affiliation Country: Not reported
Affiliation Zip: 90014
Affiliation Phone: Not reported

Affiliation Type Desc: Legal Owner
Entity Name: SATCHI CREATIONS INC
Entity Title: Not reported
Affiliation Address: 497 Royal View Street
Affiliation City: Duarte
Affiliation State: CA
Affiliation Country: United States
Affiliation Zip: 91010
Affiliation Phone: (626) 644-9625

Affiliation Type Desc: Facility Mailing Address
Entity Name: Mailing Address
Entity Title: Not reported
Affiliation Address: 640 S HILL ST STE 746
Affiliation City: LOS ANGELES
Affiliation State: CA
Affiliation Country: Not reported
Affiliation Zip: 90014
Affiliation Phone: Not reported

Affiliation Type Desc: Operator
Entity Name: Yeprem Satamian
Entity Title: Not reported
Affiliation Address: Not reported
Affiliation City: Not reported
Affiliation State: Not reported
Affiliation Country: Not reported
Affiliation Zip: Not reported
Affiliation Phone: (626) 644-9625

Affiliation Type Desc: Parent Corporation

Map ID
Direction
Distance
Elevation

MAP FINDINGS

Site

Database(s)

EDR ID Number
EPA ID Number

RHEIMS JEWELRY (Continued)

S107145812

Entity Name: SATCHI CREATIONS INC
Entity Title: Not reported
Affiliation Address: Not reported
Affiliation City: Not reported
Affiliation State: Not reported
Affiliation Country: Not reported
Affiliation Zip: Not reported
Affiliation Phone: Not reported

HWTS:

Name: GOLDEN JEWELRY
Address: 640 S HILL ST STE 462
Address 2: Not reported
City,State,Zip: LOS ANGELES, CA 900140000
EPA ID: CAL000087653
Inactive Date: 06/30/2008
Create Date: 06/09/1992
Last Act Date: 04/23/2009
Mailing Name: Not reported
Mailing Address: 640 S HILL ST STE 462
Mailing Address 2: Not reported
Mailing City,State,Zip: LOS ANGELES, CA 900144019
Owner Name: YOUNG SY KEANG
Owner Address: 1001 S EASTHILLS DR
Owner Address 2: Not reported
Owner City,State,Zip: WEST COVINA, CA 917910000
Contact Name: SY YOUNG
Contact Address: 640 S HILL ST STE 462
Contact Address 2: Not reported
City,State,Zip: LOS ANGELES, CA 900140000

NAICS:

EPA ID: CAL000087653
Create Date: 2005-11-21 14:35:50
NAICS Code: 339911
NAICS Description: Jewelry (except Costume) Manufacturing
Issued EPA ID Date: 1992-06-09 00:00:00
Inactive Date: 2008-06-30 00:00:00
Facility Name: GOLDEN JEWELRY
Facility Address: 640 S HILL ST STE 462
Facility Address 2: Not reported
Facility City: LOS ANGELES
Facility County: 19
Facility State: CA
Facility Zip: 900140000

Map ID
Direction
Distance
Elevation

MAP FINDINGS

Site

Database(s)

EDR ID Number
EPA ID Number

BK356
WNW
1/2-1
0.838 mi.
4423 ft.

LOS ANGELES UNITED INVESTMENT CO.
650 S. HILL STREET #1010
LOS ANGELES, CA 90014

ENVIROSTOR **S110494021**
N/A

Site 2 of 3 in cluster BK

Relative:
Higher

ENVIROSTOR:

Actual:
263 ft.

Name: LOS ANGELES UNITED INVESTMENT CO.
Address: 650 S. HILL STREET #1010
City,State,Zip: LOS ANGELES, CA 90014
Facility ID: 71003114
Status: Refer: Other Agency
Status Date: Not reported
Site Code: Not reported
Site Type: Tiered Permit
Site Type Detailed: Tiered Permit
Acres: Not reported
NPL: NO
Regulatory Agencies: NONE SPECIFIED
Lead Agency: NONE SPECIFIED
Program Manager: Not reported
Supervisor: Not reported
Division Branch: Cleanup Chatsworth
Assembly: Not reported
Senate: Not reported
Special Program: Not reported
Restricted Use: NO
Site Mgmt Req: NONE SPECIFIED
Funding: Not reported
Latitude: 34.04594
Longitude: -118.2539
APN: NONE SPECIFIED
Past Use: NONE SPECIFIED
Potential COC: NONE SPECIFIED
Confirmed COC: NONE SPECIFIED
Potential Description: NONE SPECIFIED
Alias Name: CAD982522344
Alias Type: EPA Identification Number
Alias Name: 110009547598
Alias Type: EPA (FRS #)
Alias Name: 71003114
Alias Type: Envirostor ID Number

Completed Info:

Completed Area Name: Not reported
Completed Sub Area Name: Not reported
Completed Document Type: Not reported
Completed Date: Not reported
Comments: Not reported

Future Area Name: Not reported
Future Sub Area Name: Not reported
Future Document Type: Not reported
Future Due Date: Not reported
Schedule Area Name: Not reported
Schedule Sub Area Name: Not reported
Schedule Document Type: Not reported
Schedule Due Date: Not reported
Schedule Revised Date: Not reported

Map ID
Direction
Distance
Elevation

MAP FINDINGS

Site

Database(s)

EDR ID Number
EPA ID Number

BK357
WNW
1/2-1
0.839 mi.
4429 ft.

M & M HOLDING, LLC
629 S. HILL STREET #1202
LOS ANGELES, CA 90014

ENVIROSTOR **S110494027**
N/A

Site 3 of 3 in cluster BK

Relative:
Higher

ENVIROSTOR:

Actual:
265 ft.

Name: M & M HOLDING, LLC
Address: 629 S. HILL STREET #1202
City,State,Zip: LOS ANGELES, CA 90014
Facility ID: 71003306
Status: Refer: Other Agency
Status Date: Not reported
Site Code: Not reported
Site Type: Tiered Permit
Site Type Detailed: Tiered Permit
Acres: Not reported
NPL: NO
Regulatory Agencies: NONE SPECIFIED
Lead Agency: NONE SPECIFIED
Program Manager: Not reported
Supervisor: Not reported
Division Branch: Cleanup Chatsworth
Assembly: Not reported
Senate: Not reported
Special Program: Not reported
Restricted Use: NO
Site Mgmt Req: NONE SPECIFIED
Funding: Not reported
Latitude: 34.04679
Longitude: -118.2541
APN: NONE SPECIFIED
Past Use: NONE SPECIFIED
Potential COC: NONE SPECIFIED
Confirmed COC: NONE SPECIFIED
Potential Description: NONE SPECIFIED
Alias Name: CAL000213712
Alias Type: EPA Identification Number
Alias Name: 71003306
Alias Type: Envirostor ID Number

Completed Info:

Completed Area Name: PROJECT WIDE
Completed Sub Area Name: Not reported
Completed Document Type: Phase 1 Non-Submittal
Completed Date: 04/30/2001
Comments: Not reported

Future Area Name: Not reported
Future Sub Area Name: Not reported
Future Document Type: Not reported
Future Due Date: Not reported
Schedule Area Name: Not reported
Schedule Sub Area Name: Not reported
Schedule Document Type: Not reported
Schedule Due Date: Not reported
Schedule Revised Date: Not reported

Map ID
 Direction
 Distance
 Elevation

MAP FINDINGS

Site

Database(s)

EDR ID Number
 EPA ID Number

358
WNW
1/2-1
0.844 mi.
4457 ft.

PARK CENTRAL BUILDING
412 W 6TH ST
LOS ANGELES, CA 90014

RCRA-SQG **1000596822**
ENVIROSTOR **CAD983608027**
FINDS
ECHO

Relative:
Higher
Actual:
268 ft.

RCRA-SQG:
 Date form received by agency: 1996-09-01 00:00:00.0
 Facility name: PARK CENTRAL BUILDING
 Facility address: 412 W 6TH ST
 LOS ANGELES, CA 90014
 EPA ID: CAD983608027
 Contact: Not reported
 Contact address: Not reported
 Contact country: US
 Contact telephone: Not reported
 Contact email: Not reported
 EPA Region: 09
 Land type: Facility is not located on Indian land. Additional information is not known.
 Classification: Small Small Quantity Generator
 Description: Handler: generates more than 100 and less than 1000 kg of hazardous waste during any calendar month and accumulates less than 6000 kg of hazardous waste at any time; or generates 100 kg or less of hazardous waste during any calendar month, and accumulates more than 1000 kg of hazardous waste at any time

Owner/Operator Summary:
 Owner/operator name: WILLIAM BLOOMFIELD
 Owner/operator address: 412 W 6TH ST
 LOS ANGELES, CA 90014
 Owner/operator country: Not reported
 Owner/operator telephone: 213-627-3998
 Owner/operator email: Not reported
 Owner/operator fax: Not reported
 Owner/operator extension: Not reported
 Legal status: Private
 Owner/Operator Type: Owner
 Owner/Op start date: Not reported
 Owner/Op end date: Not reported

Handler Activities Summary:
 U.S. importer of hazardous waste: No
 Mixed waste (haz. and radioactive): No
 Recycler of hazardous waste: No
 Transporter of hazardous waste: No
 Treater, storer or disposer of HW: No
 Underground injection activity: No
 On-site burner exemption: No
 Furnace exemption: No
 Used oil fuel burner: No
 Used oil processor: No
 User oil refiner: No
 Used oil fuel marketer to burner: No
 Used oil Specification marketer: No
 Used oil transfer facility: No
 Used oil transporter: No

Map ID
Direction
Distance
Elevation

MAP FINDINGS

Site

Database(s)

EDR ID Number
EPA ID Number

PARK CENTRAL BUILDING (Continued)

1000596822

Historical Generators:

Date form received by agency: 1996-09-01 00:00:00.0
Site name: PARK CENTRAL BUILDING
Classification: Small Quantity Generator

Date form received by agency: 1994-03-30 00:00:00.0
Site name: PARK CENTRAL BUILDING
Classification: Large Quantity Generator

Date form received by agency: 1991-10-18 00:00:00.0
Site name: PARK CENTRAL BUILDING
Classification: Large Quantity Generator

Facility Has Received Notices of Violations:

Regulation violated: Not reported
Area of violation: Generators - General
Date violation determined: 2000-03-08 00:00:00.0
Date achieved compliance: 2004-10-01 00:00:00.0
Violation lead agency: State
Enforcement action: Not reported
Enforcement action date: 2001-06-19 00:00:00.0
Enf. disposition status: Not reported
Enf. disp. status date: Not reported
Enforcement lead agency: State
Proposed penalty amount: Not reported
Final penalty amount: Not reported
Paid penalty amount: Not reported

Regulation violated: Not reported
Area of violation: Formal Enforcement Agreement or Order
Date violation determined: 2000-03-08 00:00:00.0
Date achieved compliance: 2004-10-01 00:00:00.0
Violation lead agency: State
Enforcement action: SINGLE SITE CA/FO
Enforcement action date: 2004-10-01 00:00:00.0
Enf. disposition status: Not reported
Enf. disp. status date: Not reported
Enforcement lead agency: State
Proposed penalty amount: Not reported
Final penalty amount: Not reported
Paid penalty amount: Not reported

Regulation violated: Not reported
Area of violation: Generators - General
Date violation determined: 2000-03-08 00:00:00.0
Date achieved compliance: 2004-10-01 00:00:00.0
Violation lead agency: State
Enforcement action: SINGLE SITE CA/FO
Enforcement action date: 2004-10-01 00:00:00.0
Enf. disposition status: Not reported
Enf. disp. status date: Not reported
Enforcement lead agency: State
Proposed penalty amount: Not reported
Final penalty amount: Not reported
Paid penalty amount: Not reported

Map ID
Direction
Distance
Elevation

MAP FINDINGS

Site

Database(s)

EDR ID Number
EPA ID Number

PARK CENTRAL BUILDING (Continued)

1000596822

Regulation violated: Not reported
Area of violation: Formal Enforcement Agreement or Order
Date violation determined: 2000-03-08 00:00:00.0
Date achieved compliance: 2004-10-01 00:00:00.0
Violation lead agency: State
Enforcement action: Not reported
Enforcement action date: 2001-06-19 00:00:00.0
Enf. disposition status: Not reported
Enf. disp. status date: Not reported
Enforcement lead agency: State
Proposed penalty amount: Not reported
Final penalty amount: Not reported
Paid penalty amount: Not reported

Regulation violated: FR - 262.10-12.A
Area of violation: Generators - General
Date violation determined: 1994-03-09 00:00:00.0
Date achieved compliance: 1999-03-09 00:00:00.0
Violation lead agency: State
Enforcement action: Not reported
Enforcement action date: Not reported
Enf. disposition status: Not reported
Enf. disp. status date: Not reported
Enforcement lead agency: Not reported
Proposed penalty amount: Not reported
Final penalty amount: Not reported
Paid penalty amount: Not reported

Evaluation Action Summary:

Evaluation date: 2004-10-01 00:00:00.0
Evaluation: NOT A SIGNIFICANT NON-COMPLIER
Area of violation: Not reported
Date achieved compliance: Not reported
Evaluation lead agency: State

Evaluation date: 2000-03-08 00:00:00.0
Evaluation: COMPLIANCE EVALUATION INSPECTION ON-SITE
Area of violation: Formal Enforcement Agreement or Order
Date achieved compliance: 2004-10-01 00:00:00.0
Evaluation lead agency: State

Evaluation date: 2000-03-08 00:00:00.0
Evaluation: SIGNIFICANT NON-COMPLIER
Area of violation: Not reported
Date achieved compliance: Not reported
Evaluation lead agency: State

Evaluation date: 2000-03-08 00:00:00.0
Evaluation: COMPLIANCE EVALUATION INSPECTION ON-SITE
Area of violation: Generators - General
Date achieved compliance: 2004-10-01 00:00:00.0
Evaluation lead agency: State

Evaluation date: 1994-03-09 00:00:00.0
Evaluation: COMPLIANCE EVALUATION INSPECTION ON-SITE
Area of violation: Generators - General
Date achieved compliance: 1999-03-09 00:00:00.0

Map ID
Direction
Distance
Elevation

MAP FINDINGS

Site

Database(s)

EDR ID Number
EPA ID Number

PARK CENTRAL BUILDING (Continued)

1000596822

Evaluation lead agency: State Contractor/Grantee

ENVIROSTOR:

Name: PARK CENTRAL BUILDING
Address: 412 W. 6TH STREET #1314
City,State,Zip: LOS ANGELES, CA 90014
Facility ID: 71003138
Status: Refer: Other Agency
Status Date: Not reported
Site Code: Not reported
Site Type: Tiered Permit
Site Type Detailed: Tiered Permit
Acres: Not reported
NPL: NO
Regulatory Agencies: NONE SPECIFIED
Lead Agency: NONE SPECIFIED
Program Manager: Not reported
Supervisor: Not reported
Division Branch: Cleanup Chatsworth
Assembly: Not reported
Senate: Not reported
Special Program: Not reported
Restricted Use: NO
Site Mgmt Req: NONE SPECIFIED
Funding: Not reported
Latitude: 34.04746
Longitude: -118.2538
APN: NONE SPECIFIED
Past Use: NONE SPECIFIED
Potential COC: NONE SPECIFIED
Confirmed COC: NONE SPECIFIED
Potential Description: NONE SPECIFIED
Alias Name: CAD983608027
Alias Type: EPA Identification Number
Alias Name: 71003138
Alias Type: Envirostor ID Number

Completed Info:

Completed Area Name: Not reported
Completed Sub Area Name: Not reported
Completed Document Type: Not reported
Completed Date: Not reported
Comments: Not reported

Future Area Name: Not reported
Future Sub Area Name: Not reported
Future Document Type: Not reported
Future Due Date: Not reported
Schedule Area Name: Not reported
Schedule Sub Area Name: Not reported
Schedule Document Type: Not reported
Schedule Due Date: Not reported
Schedule Revised Date: Not reported

FINDS:

Registry ID: 110009535351

Map ID
Direction
Distance
Elevation

MAP FINDINGS

Site

Database(s)

EDR ID Number
EPA ID Number

PARK CENTRAL BUILDING (Continued)

1000596822

Click Here:

Environmental Interest/Information System:

RCRAInfo is a national information system that supports the Resource Conservation and Recovery Act (RCRA) program through the tracking of events and activities related to facilities that generate, transport, and treat, store, or dispose of hazardous waste. RCRAInfo allows RCRA program staff to track the notification, permit, compliance, and corrective action activities required under RCRA.

Registry ID: 110009548891

Click Here:

Environmental Interest/Information System:

California Hazardous Waste Tracking System - Datamart (HWTS-DATAMART) provides California with information on hazardous waste shipments for generators, transporters, and treatment, storage, and disposal facilities.

RCRAInfo is a national information system that supports the Resource Conservation and Recovery Act (RCRA) program through the tracking of events and activities related to facilities that generate, transport, and treat, store, or dispose of hazardous waste. RCRAInfo allows RCRA program staff to track the notification, permit, compliance, and corrective action activities required under RCRA.

STATE MASTER

[Click this hyperlink](#) while viewing on your computer to access additional FINDS: detail in the EDR Site Report.

ECHO:

Envid: 1000596822
Registry ID: 110009548891
DFR URL: <http://echo.epa.gov/detailed-facility-report?fid=110009548891>
Name: PARK CENTRAL BUILDING
Address: 412 W 6TH ST
City,State,Zip: LOS ANGELES, CA 90014

Envid: 1000596822
Registry ID: 110009535351
DFR URL: <http://echo.epa.gov/detailed-facility-report?fid=110009535351>
Name: LENCO JEWELRY, INC
Address: 412 W 6TH ST
City,State,Zip: LOS ANGELES, CA 90014

359
SE
1/2-1
0.847 mi.
4474 ft.

SANTA FE/W.A. GRANT
2144 EAST 7TH STREET
LOS ANGELES, CA 90021

ENVIROSTOR S102860873
VCP N/A

Relative:
Lower
Actual:
243 ft.

ENVIROSTOR:
Name: SANTA FE/W.A. GRANT
Address: 2144 EAST 7TH STREET
City,State,Zip: LOS ANGELES, CA 90021
Facility ID: 19330375
Status: No Further Action
Status Date: 09/16/1996
Site Code: 300582

Map ID
Direction
Distance
Elevation

MAP FINDINGS

Site

Database(s)

EDR ID Number
EPA ID Number

SANTA FE/W.A. GRANT (Continued)

S102860873

Site Type: Voluntary Cleanup
Site Type Detailed: Voluntary Cleanup
Acres: 2.3
NPL: NO
Regulatory Agencies: DTSC
Lead Agency: DTSC
Program Manager: Shahir Haddad
Supervisor: Sayareh Amirebrahimi
Division Branch: Cleanup Chatsworth
Assembly: 53
Senate: 24
Special Program: Voluntary Cleanup Program
Restricted Use: NO
Site Mgmt Req: NONE SPECIFIED
Funding: Responsible Party
Latitude: 34.03444
Longitude: -118.2277
APN: NONE SPECIFIED
Past Use: MANUFACTURING - OTHER, RESIDENTIAL AREA
Potential COC: Lead No Contaminants found
Confirmed COC: 31000-NO
Potential Description: SOIL, SOIL
Alias Name: ATCHISON, TOPEKA AND SANTA FE RAILWAY CO
Alias Type: Alternate Name
Alias Name: SANTA FE RAILWAY COMPANY
Alias Type: Alternate Name
Alias Name: SANTA FE/W. ACOMPANY
Alias Type: Alternate Name
Alias Name: W.A. GRANT & COMPANY
Alias Type: Alternate Name
Alias Name: 110033609995
Alias Type: EPA (FRS #)
Alias Name: 300582
Alias Type: Project Code (Site Code)
Alias Name: 19330375
Alias Type: Envirostor ID Number

Completed Info:

Completed Area Name: PROJECT WIDE
Completed Sub Area Name: Not reported
Completed Document Type: Preliminary Endangerment Assessment Report
Completed Date: 09/04/1996
Comments: DTSC reviewed a Preliminary Endangerment Assessment for the site under a Voluntary Cleanup Agreement. Based on the information and data presented, DTSC determined that the hazardous constituents remaining at the site do not constitute a threat to human health or the environment.

Completed Area Name: PROJECT WIDE
Completed Sub Area Name: Not reported
Completed Document Type: Site Screening
Completed Date: 09/13/1995
Comments: The Department received a Non-Emergency Hazardous Substance Release Report dated January 31, 1995. Review of the document indicates that the site is contaminated with elevated levels of heavy metals such as lead, copper and zinc. Foundry operations existed at the site from at least 1906 until 1990, operated by W.G. Grant & Co. Santa Fe Railway is the current owner of the site. RP removed USTs from the site

Map ID
Direction
Distance
Elevation

MAP FINDINGS

Site

Database(s)

EDR ID Number
EPA ID Number

SANTA FE/W.A. GRANT (Continued)

S102860873

without any regulatory agency oversight. Due to evidence of a release, DTSC is recommending that a PEA be conducted to evaluate the site. On September 13, 1995, DTSC notified the RP thereof.

Completed Area Name: PROJECT WIDE
Completed Sub Area Name: Not reported
Completed Document Type: Voluntary Cleanup Agreement
Completed Date: 05/31/1996
Comments: DTSC signed a Voluntary Cleanup Agreement with Santa Fe for the completion and review of a Preliminary Endangerment Assessment.

Future Area Name: Not reported
Future Sub Area Name: Not reported
Future Document Type: Not reported
Future Due Date: Not reported
Schedule Area Name: Not reported
Schedule Sub Area Name: Not reported
Schedule Document Type: Not reported
Schedule Due Date: Not reported
Schedule Revised Date: Not reported

VCP:

Name: SANTA FE/W.A. GRANT
Address: 2144 EAST 7TH STREET
City,State,Zip: LOS ANGELES, CA 90021
Facility ID: 19330375
Site Type: Voluntary Cleanup
Site Type Detail: Voluntary Cleanup
Site Mgmt. Req.: NONE SPECIFIED
Acres: 2.3
National Priorities List: NO
Cleanup Oversight Agencies: DTSC
Lead Agency: DTSC
Lead Agency Description: * DTSC
Project Manager: Shahir Haddad
Supervisor: Sayareh Amirebrahimi
Division Branch: Cleanup Chatsworth
Site Code: 300582
Assembly: 53
Senate: 24
Special Programs Code: Voluntary Cleanup Program
Status: No Further Action
Status Date: 09/16/1996
Restricted Use: NO
Funding: Responsible Party
Lat/Long: 34.03444 / -118.2277
APN: NONE SPECIFIED
Past Use: MANUFACTURING - OTHER, RESIDENTIAL AREA
Potential COC: 30013,31000
Confirmed COC: 31000-NO
Potential Description: SOIL, SOIL
Alias Name: ATCHISON, TOPEKA AND SANTA FE RAILWAY CO
Alias Type: Alternate Name
Alias Name: SANTA FE RAILWAY COMPANY
Alias Type: Alternate Name
Alias Name: SANTA FE/W. ACOMPANY
Alias Type: Alternate Name

Map ID
Direction
Distance
Elevation

MAP FINDINGS

Site

Database(s)

EDR ID Number
EPA ID Number

SANTA FE/W.A. GRANT (Continued)

S102860873

Alias Name: W.A. GRANT & COMPANY
Alias Type: Alternate Name
Alias Name: 110033609995
Alias Type: EPA (FRS #)
Alias Name: 300582
Alias Type: Project Code (Site Code)
Alias Name: 19330375
Alias Type: Envirostor ID Number

Completed Info:

Completed Area Name: PROJECT WIDE
Completed Sub Area Name: Not reported
Completed Document Type: Preliminary Endangerment Assessment Report
Completed Date: 09/04/1996

Comments: DTSC reviewed a Preliminary Endangerment Assessment for the site under a Voluntary Cleanup Agreement. Based on the information and data presented, DTSC determined that the hazardous constituents remaining at the site do not constitute a threat to human health or the environment.

Completed Area Name: PROJECT WIDE
Completed Sub Area Name: Not reported
Completed Document Type: Site Screening
Completed Date: 09/13/1995

Comments: The Department received a Non-Emergency Hazardous Substance Release Report dated January 31, 1995. Review of the document indicates that the site is contaminated with elevated levels of heavy metals such as lead, copper and zinc. Foundry operations existed at the site from at least 1906 until 1990, operated by W.G. Grant & Co. Santa Fe Railway is the current owner of the site. RP removed USTs from the site without any regulatory agency oversight. Due to evidence of a release, DTSC is recommending that a PEA be conducted to evaluate the site. On September 13, 1995, DTSC notified the RP thereof.

Completed Area Name: PROJECT WIDE
Completed Sub Area Name: Not reported
Completed Document Type: Voluntary Cleanup Agreement
Completed Date: 05/31/1996

Comments: DTSC signed a Voluntary Cleanup Agreement with Santa Fe for the completion and review of a Preliminary Endangerment Assessment.

Future Area Name: Not reported
Future Sub Area Name: Not reported
Future Document Type: Not reported
Future Due Date: Not reported
Schedule Area Name: Not reported
Schedule Sub Area Name: Not reported
Schedule Document Type: Not reported
Schedule Due Date: Not reported
Schedule Revised Date: Not reported

MAP FINDINGS

Map ID
Direction
Distance
Elevation

Site

Database(s)

EDR ID Number
EPA ID Number

360
WNW
1/2-1
0.883 mi.
4664 ft.

JEWELRY DESIGN CENTER
404 W. 7TH STREET #221
LOS ANGELES, CA 90014

ENVIROSTOR **S110493956**
N/A

Relative:
Higher
Actual:
262 ft.

ENVIROSTOR:
Name: JEWELRY DESIGN CENTER
Address: 404 W. 7TH STREET #221
City,State,Zip: LOS ANGELES, CA 90014
Facility ID: 71003145
Status: Refer: Other Agency
Status Date: Not reported
Site Code: Not reported
Site Type: Tiered Permit
Site Type Detailed: Tiered Permit
Acres: Not reported
NPL: NO
Regulatory Agencies: NONE SPECIFIED
Lead Agency: NONE SPECIFIED
Program Manager: Not reported
Supervisor: Not reported
Division Branch: Cleanup Chatsworth
Assembly: Not reported
Senate: Not reported
Special Program: Not reported
Restricted Use: NO
Site Mgmt Req: NONE SPECIFIED
Funding: Not reported
Latitude: 34.04596
Longitude: -118.2548
APN: NONE SPECIFIED
Past Use: NONE SPECIFIED
Potential COC: NONE SPECIFIED
Confirmed COC: NONE SPECIFIED
Potential Description: NONE SPECIFIED
Alias Name: CAD983615139
Alias Type: EPA Identification Number
Alias Name: 110009549140
Alias Type: EPA (FRS #)
Alias Name: 71003145
Alias Type: Envirostor ID Number

Completed Info:
Completed Area Name: Not reported
Completed Sub Area Name: Not reported
Completed Document Type: Not reported
Completed Date: Not reported
Comments: Not reported

Future Area Name: Not reported
Future Sub Area Name: Not reported
Future Document Type: Not reported
Future Due Date: Not reported
Schedule Area Name: Not reported
Schedule Sub Area Name: Not reported
Schedule Document Type: Not reported
Schedule Due Date: Not reported
Schedule Revised Date: Not reported

MAP FINDINGS

Map ID
 Direction
 Distance
 Elevation

Site

Database(s)

EDR ID Number
 EPA ID Number

361
SSE
1/2-1
0.895 mi.
4725 ft.

BURLEY SEAL PRODUCTS CO. (FORMER)
1026 SANTE FE AVE.
LOS ANGELES, CA 90021

ENVIROSTOR **S106665614**
N/A

Relative:
Lower
Actual:
244 ft.

ENVIROSTOR:
 Name: BURLEY SEAL PRODUCTS CO. (FORMER)
 Address: 1026 SANTE FE AVE.
 City,State,Zip: LOS ANGELES, CA 90021
 Facility ID: 19300242
 Status: Refer: 1248 Local Agency
 Status Date: 09/17/2004
 Site Code: Not reported
 Site Type: Evaluation
 Site Type Detailed: Evaluation
 Acres: Not reported
 NPL: NO
 Regulatory Agencies: NONE SPECIFIED
 Lead Agency: NONE SPECIFIED
 Program Manager: Not reported
 Supervisor: Referred - Not Assigned
 Division Branch: Cleanup Cypress
 Assembly: 46
 Senate: Not reported
 Special Program: Not reported
 Restricted Use: NO
 Site Mgmt Req: NONE SPECIFIED
 Funding: Not Applicable
 Latitude: 34.03074
 Longitude: -118.2296
 APN: NONE SPECIFIED
 Past Use: NONE SPECIFIED
 Potential COC: NONE SPECIFIED
 Confirmed COC: NONE SPECIFIED
 Potential Description: NONE SPECIFIED
 Alias Name: 19300242
 Alias Type: Envirostor ID Number

Completed Info:
 Completed Area Name: Not reported
 Completed Sub Area Name: Not reported
 Completed Document Type: Not reported
 Completed Date: Not reported
 Comments: Not reported

 Future Area Name: Not reported
 Future Sub Area Name: Not reported
 Future Document Type: Not reported
 Future Due Date: Not reported
 Schedule Area Name: Not reported
 Schedule Sub Area Name: Not reported
 Schedule Document Type: Not reported
 Schedule Due Date: Not reported
 Schedule Revised Date: Not reported

MAP FINDINGS

Map ID
 Direction
 Distance
 Elevation

Site

Database(s)

EDR ID Number
 EPA ID Number

BL362
NW
1/2-1
0.926 mi.
4889 ft.

MANUAL ARTS NEW ELEMENTARY SCHOOL NO. 3
JEFFERSON BOULEVARD/SOUTH CATALINA STREET
LOS ANGELES, CA 90007

ENVIROSTOR **S107736663**
SCH **N/A**

Site 1 of 2 in cluster BL

Relative:
Higher
Actual:
400 ft.

ENVIROSTOR:
 Name: MANUAL ARTS NEW ELEMENTARY SCHOOL NO. 3
 Address: JEFFERSON BOULEVARD/SOUTH CATALINA STREET
 City,State,Zip: LOS ANGELES, CA 90007
 Facility ID: 19880011
 Status: No Further Action
 Status Date: 08/25/2003
 Site Code: 304326
 Site Type: School Investigation
 Site Type Detailed: School
 Acres: 2.7
 NPL: NO
 Regulatory Agencies: SMBRP
 Lead Agency: SMBRP
 Program Manager: Not reported
 Supervisor: Javier Hinojosa
 Division Branch: Southern California Schools & Brownfields Outreach
 Assembly: 53
 Senate: 30
 Special Program: Not reported
 Restricted Use: NO
 Site Mgmt Req: NONE SPECIFIED
 Funding: School District
 Latitude: 34.05227
 Longitude: -118.2527
 APN: NONE SPECIFIED
 Past Use: RESIDENTIAL AREA
 Potential COC: Acetone Chloroform Dichlorodifluoromethane 1,2,4-Trimethylbenzene
 Benzene Toluene Tetrachloroethylene (PCE Xylenes Ethylbenzene Carbon
 disulfide 1,3,5-Trimethylbenzene Trichloroethylene (TCE
 Confirmed COC: NONE SPECIFIED
 Potential Description: IA, SOIL, SV
 Alias Name: LAUSD-MANUAL ARTS ES # 3
 Alias Type: Alternate Name
 Alias Name: LOS ANGELES UNIFIED SCHOOL DISTRICT
 Alias Type: Alternate Name
 Alias Name: MANUAL ARTS NEW ELEM. SCHOOL #3 (PROP)
 Alias Type: Alternate Name
 Alias Name: MANUAL ARTS NEW ELEMENTARY SCHOOL #3
 Alias Type: Alternate Name
 Alias Name: MANUAL ARTS NEW ELEMENTARY SCHOOL NO. 3
 Alias Type: Alternate Name
 Alias Name: 304326
 Alias Type: Project Code (Site Code)
 Alias Name: 19880011
 Alias Type: Envirostor ID Number

Completed Info:
 Completed Area Name: PROJECT WIDE
 Completed Sub Area Name: Not reported
 Completed Document Type: Preliminary Endangerment Assessment Report
 Completed Date: 01/18/2002
 Comments: Not reported

Map ID
Direction
Distance
Elevation

MAP FINDINGS

Site

Database(s)

EDR ID Number
EPA ID Number

MANUAL ARTS NEW ELEMENTARY SCHOOL NO. 3 (Continued)

S107736663

Completed Area Name: PROJECT WIDE
Completed Sub Area Name: Not reported
Completed Document Type: Phase 1
Completed Date: 08/08/2001
Comments: Not reported

Completed Area Name: PROJECT WIDE
Completed Sub Area Name: Not reported
Completed Document Type: Supplemental Site Investigation Report
Completed Date: 07/01/2003
Comments: Not reported

Completed Area Name: PROJECT WIDE
Completed Sub Area Name: Not reported
Completed Document Type: Technical Report
Completed Date: 10/31/2002
Comments: Not reported

Completed Area Name: PROJECT WIDE
Completed Sub Area Name: Not reported
Completed Document Type: Environmental Oversight Agreement
Completed Date: 02/10/2000
Comments: Not reported

Completed Area Name: PROJECT WIDE
Completed Sub Area Name: Not reported
Completed Document Type: Cost Recovery Closeout Memo
Completed Date: 08/25/2003
Comments: Not reported

Future Area Name: Not reported
Future Sub Area Name: Not reported
Future Document Type: Not reported
Future Due Date: Not reported
Schedule Area Name: Not reported
Schedule Sub Area Name: Not reported
Schedule Document Type: Not reported
Schedule Due Date: Not reported
Schedule Revised Date: Not reported

SCH:

Name: MANUAL ARTS NEW ELEMENTARY SCHOOL NO. 3
Address: JEFFERSON BOULEVARD/SOUTH CATALINA STREET
City,State,Zip: LOS ANGELES, CA 90007
Facility ID: 19880011
Site Type: School Investigation
Site Type Detail: School
Site Mgmt. Req.: NONE SPECIFIED
Acres: 2.7
National Priorities List: NO
Cleanup Oversight Agencies: SMBRP
Lead Agency: SMBRP
Lead Agency Description: DTSC - Site Cleanup Program
Project Manager: Not reported
Supervisor: Javier Hinojosa
Division Branch: Southern California Schools & Brownfields Outreach

Map ID
Direction
Distance
Elevation

MAP FINDINGS

Site

Database(s)

EDR ID Number
EPA ID Number

MANUAL ARTS NEW ELEMENTARY SCHOOL NO. 3 (Continued)

S107736663

Site Code: 304326
Assembly: 53
Senate: 30
Special Program Status: Not reported
Status: No Further Action
Status Date: 08/25/2003
Restricted Use: NO
Funding: School District
Latitude: 34.05227
Longitude: -118.2527
APN: NONE SPECIFIED
Past Use: RESIDENTIAL AREA
Potential COC: Acetone, Acetone, Chloroform, Dichlorodifluoromethane, 1,2,4-Trimethylbenzene, Benzene, Toluene, Tetrachloroethylene (PCE, Xylenes, Ethylbenzene, Carbon disulfide, 1,3,5-Trimethylbenzene, Trichloroethylene (TCE
Confirmed COC: NONE SPECIFIED
Potential Description: IA, SOIL, SV
Alias Name: LAUSD-MANUAL ARTS ES # 3
Alias Type: Alternate Name
Alias Name: LOS ANGELES UNIFIED SCHOOL DISTRICT
Alias Type: Alternate Name
Alias Name: MANUAL ARTS NEW ELEM. SCHOOL #3 (PROP)
Alias Type: Alternate Name
Alias Name: MANUAL ARTS NEW ELEMENTARY SCHOOL #3
Alias Type: Alternate Name
Alias Name: MANUAL ARTS NEW ELEMENTARY SCHOOL NO. 3
Alias Type: Alternate Name
Alias Name: 304326
Alias Type: Project Code (Site Code)
Alias Name: 19880011
Alias Type: Envirostor ID Number
Completed Info:
Completed Area Name: PROJECT WIDE
Completed Sub Area Name: Not reported
Completed Document Type: Preliminary Endangerment Assessment Report
Completed Date: 01/18/2002
Comments: Not reported
Completed Area Name: PROJECT WIDE
Completed Sub Area Name: Not reported
Completed Document Type: Phase 1
Completed Date: 08/08/2001
Comments: Not reported
Completed Area Name: PROJECT WIDE
Completed Sub Area Name: Not reported
Completed Document Type: Supplemental Site Investigation Report
Completed Date: 07/01/2003
Comments: Not reported
Completed Area Name: PROJECT WIDE
Completed Sub Area Name: Not reported
Completed Document Type: Technical Report
Completed Date: 10/31/2002
Comments: Not reported

Map ID
Direction
Distance
Elevation

MAP FINDINGS

Site

Database(s)

EDR ID Number
EPA ID Number

MANUAL ARTS NEW ELEMENTARY SCHOOL NO. 3 (Continued)

S107736663

Completed Area Name: PROJECT WIDE
Completed Sub Area Name: Not reported
Completed Document Type: Environmental Oversight Agreement
Completed Date: 02/10/2000
Comments: Not reported

Completed Area Name: PROJECT WIDE
Completed Sub Area Name: Not reported
Completed Document Type: Cost Recovery Closeout Memo
Completed Date: 08/25/2003
Comments: Not reported

Future Area Name: Not reported
Future Sub Area Name: Not reported
Future Document Type: Not reported
Future Due Date: Not reported
Schedule Area Name: Not reported
Schedule Sub Area Name: Not reported
Schedule Document Type: Not reported
Schedule Due Date: Not reported
Schedule Revised Date: Not reported

**BL363
NW
1/2-1
0.926 mi.
4889 ft.**

**HOOPER NEW PRIMARY CENTER
EAST 52ND STREET/HOOPER AVENUE
LOS ANGELES, CA 90011**

**ENVIROSTOR SCH S118756618
N/A**

Site 2 of 2 in cluster BL

**Relative:
Higher
Actual:
400 ft.**

ENVIROSTOR:
Name: HOOPER NEW PRIMARY CENTER
Address: EAST 52ND STREET/HOOPER AVENUE
City,State,Zip: LOS ANGELES, CA 90011
Facility ID: 19880043
Status: No Action Required
Status Date: 10/10/2003
Site Code: 304284
Site Type: School Investigation
Site Type Detailed: School
Acres: 2
NPL: NO
Regulatory Agencies: SMBRP
Lead Agency: SMBRP
Program Manager: Not reported
Supervisor: Javier Hinojosa
Division Branch: Southern California Schools & Brownfields Outreach
Assembly: 53
Senate: 30
Special Program: Not reported
Restricted Use: NO
Site Mgmt Req: NONE SPECIFIED
Funding: School District
Latitude: 34.05227
Longitude: -118.2527
APN: NONE SPECIFIED
Past Use: RESIDENTIAL AREA
Potential COC: NONE SPECIFIED No Contaminants found
Confirmed COC: NONE SPECIFIED
Potential Description: NMA

Map ID
Direction
Distance
Elevation

MAP FINDINGS

Site

Database(s)

EDR ID Number
EPA ID Number

HOOPER NEW PRIMARY CENTER (Continued)

S118756618

Alias Name: HOOPER NEW PRIMARY CENTER
Alias Type: Alternate Name
Alias Name: LAUSD-HOOPER PC
Alias Type: Alternate Name
Alias Name: LOS ANGELES UNIFIED SCHOOL DISTRICT
Alias Type: Alternate Name
Alias Name: 304284
Alias Type: Project Code (Site Code)
Alias Name: 19880043
Alias Type: Envirostor ID Number

Completed Info:

Completed Area Name: PROJECT WIDE
Completed Sub Area Name: Not reported
Completed Document Type: Phase 1
Completed Date: 05/15/2001
Comments: Not reported

Completed Area Name: PROJECT WIDE
Completed Sub Area Name: Not reported
Completed Document Type: Phase 1
Completed Date: 07/24/2003
Comments: Not reported

Completed Area Name: PROJECT WIDE
Completed Sub Area Name: Not reported
Completed Document Type: Environmental Oversight Agreement
Completed Date: 02/10/2000
Comments: Not reported

Completed Area Name: PROJECT WIDE
Completed Sub Area Name: Not reported
Completed Document Type: Site Inspections/Visit (Non LUR)
Completed Date: 05/11/2001
Comments: Not reported

Completed Area Name: PROJECT WIDE
Completed Sub Area Name: Not reported
Completed Document Type: Cost Recovery Closeout Memo
Completed Date: 10/10/2003
Comments: Not reported

Future Area Name: Not reported
Future Sub Area Name: Not reported
Future Document Type: Not reported
Future Due Date: Not reported
Schedule Area Name: Not reported
Schedule Sub Area Name: Not reported
Schedule Document Type: Not reported
Schedule Due Date: Not reported
Schedule Revised Date: Not reported

SCH:

Name: HOOPER NEW PRIMARY CENTER
Address: EAST 52ND STREET/HOOPER AVENUE
City,State,Zip: LOS ANGELES, CA 90011

Map ID
Direction
Distance
Elevation

MAP FINDINGS

Site

Database(s)

EDR ID Number
EPA ID Number

HOOPER NEW PRIMARY CENTER (Continued)

S118756618

Facility ID: 19880043
Site Type: School Investigation
Site Type Detail: School
Site Mgmt. Req.: NONE SPECIFIED
Acres: 2
National Priorities List: NO
Cleanup Oversight Agencies: SMBRP
Lead Agency: SMBRP
Lead Agency Description: DTSC - Site Cleanup Program
Project Manager: Not reported
Supervisor: Javier Hinojosa
Division Branch: Southern California Schools & Brownfields Outreach
Site Code: 304284
Assembly: 53
Senate: 30
Special Program Status: Not reported
Status: No Action Required
Status Date: 10/10/2003
Restricted Use: NO
Funding: School District
Latitude: 34.05227
Longitude: -118.2527
APN: NONE SPECIFIED
Past Use: RESIDENTIAL AREA
Potential COC: NONE SPECIFIED, No Contaminants found
Confirmed COC: NONE SPECIFIED
Potential Description: NMA
Alias Name: HOOPER NEW PRIMARY CENTER
Alias Type: Alternate Name
Alias Name: LAUSD-HOOPER PC
Alias Type: Alternate Name
Alias Name: LOS ANGELES UNIFIED SCHOOL DISTRICT
Alias Type: Alternate Name
Alias Name: 304284
Alias Type: Project Code (Site Code)
Alias Name: 19880043
Alias Type: Envirostor ID Number

Completed Info:

Completed Area Name: PROJECT WIDE
Completed Sub Area Name: Not reported
Completed Document Type: Phase 1
Completed Date: 05/15/2001
Comments: Not reported

Completed Area Name: PROJECT WIDE
Completed Sub Area Name: Not reported
Completed Document Type: Phase 1
Completed Date: 07/24/2003
Comments: Not reported

Completed Area Name: PROJECT WIDE
Completed Sub Area Name: Not reported
Completed Document Type: Environmental Oversight Agreement
Completed Date: 02/10/2000
Comments: Not reported

Completed Area Name: PROJECT WIDE

Map ID
 Direction
 Distance
 Elevation

MAP FINDINGS

Site

Database(s)

EDR ID Number
 EPA ID Number

HOOPER NEW PRIMARY CENTER (Continued)

S118756618

Completed Sub Area Name: Not reported
 Completed Document Type: Site Inspections/Visit (Non LUR)
 Completed Date: 05/11/2001
 Comments: Not reported

Completed Area Name: PROJECT WIDE
 Completed Sub Area Name: Not reported
 Completed Document Type: Cost Recovery Closeout Memo
 Completed Date: 10/10/2003
 Comments: Not reported

Future Area Name: Not reported
 Future Sub Area Name: Not reported
 Future Document Type: Not reported
 Future Due Date: Not reported
 Schedule Area Name: Not reported
 Schedule Sub Area Name: Not reported
 Schedule Document Type: Not reported
 Schedule Due Date: Not reported
 Schedule Revised Date: Not reported

**BM364
 NE
 1/2-1
 0.940 mi.
 4961 ft.**

**SANTA FE/MACY STREET
 MACY STREET/ALISO ST/KELLER ST
 LOS ANGELES, CA 90012**

**ENVIROSTOR
 VCP
 DEED**

**S102564449
 N/A**

Site 1 of 2 in cluster BM

**Relative:
 Higher
 Actual:
 282 ft.**

ENVIROSTOR:
 Name: SANTA FE/MACY STREET
 Address: MACY STREET/ALISO ST/KELLER ST
 City,State,Zip: LOS ANGELES, CA 90012
 Facility ID: 19400010
 Status: Certified O&M - Land Use Restrictions Only
 Status Date: 08/11/2009
 Site Code: 300568
 Site Type: Voluntary Cleanup
 Site Type Detailed: Voluntary Cleanup
 Acres: 2
 NPL: NO
 Regulatory Agencies: SMBRP
 Lead Agency: SMBRP
 Program Manager: Chand Sultana
 Supervisor: Allan Plaza
 Division Branch: Cleanup Chatsworth
 Assembly: 51
 Senate: 24
 Special Program: Voluntary Cleanup Program
 Restricted Use: YES
 Site Mgmt Req: NONE SPECIFIED
 Funding: Responsible Party
 Latitude: 34.05480
 Longitude: -118.2281
 APN: 5409-021-902, 5409021902
 Past Use: MANUFACTURED GAS PLANT
 Potential COC: Benzene TPH-diesel TPH-gas Polynuclear aromatic hydrocarbons (PAHs)
 Confirmed COC: NONE SPECIFIED
 Potential Description: OTH, SOIL
 Alias Name: MACY STREET SITE

Map ID
Direction
Distance
Elevation

MAP FINDINGS

Site

Database(s)

EDR ID Number
EPA ID Number

SANTA FE/MACY STREET (Continued)

S102564449

Alias Type: Alternate Name
Alias Name: 5409-021-902
Alias Type: APN
Alias Name: 5409021902
Alias Type: APN
Alias Name: 110033609986
Alias Type: EPA (FRS #)
Alias Name: 300568
Alias Type: Project Code (Site Code)
Alias Name: 19400010
Alias Type: Envirostor ID Number

Completed Info:

Completed Area Name: PROJECT WIDE
Completed Sub Area Name: Not reported
Completed Document Type: Removal Action Completion Report
Completed Date: 06/30/2004
Comments: Contaminated soil was excavated in accordance with the approved RAW. As contamination remains in deeper soils, DTSC requires a deed restriction. Also, groundwater monitoring should continue on schedule.
Not reported

Completed Area Name: PROJECT WIDE
Completed Sub Area Name: Not reported
Completed Document Type: Removal Action Workplan
Completed Date: 02/04/2004
Comments: Public Comment Period was from December 16, 2002 to January 17, 2003. No response from public, Removal Action Work Plan was finalized on February 4, 2003.

Completed Area Name: PROJECT WIDE
Completed Sub Area Name: Not reported
Completed Document Type: Preliminary Endangerment Assessment Report
Completed Date: 06/29/2001
Comments: RI report for Macy Street Site accepted on 06/29/01 closing the RI phase. DTSC expects RAW by 8/31. Originally an RI/FS was planned for the Site. However, since no feasibility study was needed an RI (PEAe commitment) was done instead. DTSC has approved the RI Report. Removal Action Plan due on 8/15/01.

Completed Area Name: PROJECT WIDE
Completed Sub Area Name: Not reported
Completed Document Type: Land Use Restriction Monitoring Report
Completed Date: 08/07/2017
Comments: The Site is in compliance with the LUC. No letter issued.

Completed Area Name: PROJECT WIDE
Completed Sub Area Name: Not reported
Completed Document Type: Land Use Restriction Monitoring Report
Completed Date: 03/29/2019
Comments: Site is under compliance of LUC.

Completed Area Name: PROJECT WIDE
Completed Sub Area Name: Not reported
Completed Document Type: Voluntary Cleanup Agreement
Completed Date: 04/17/1996
Comments: VCP agreement signed.

Map ID
Direction
Distance
Elevation

MAP FINDINGS

Site

Database(s)

EDR ID Number
EPA ID Number

SANTA FE/MACY STREET (Continued)

S102564449

Completed Area Name: PROJECT WIDE
Completed Sub Area Name: Not reported
Completed Document Type: CEQA - Initial Study/ Neg. Declaration
Completed Date: 03/30/2003
Comments: Not reported

Completed Area Name: PROJECT WIDE
Completed Sub Area Name: Not reported
Completed Document Type: Land Use Restriction - Site Inspection/Visit
Completed Date: 06/17/2008
Comments: DTSC approved the Site Inspection Report.

Completed Area Name: PROJECT WIDE
Completed Sub Area Name: Not reported
Completed Document Type: * Land Use Restriction Monitoring Report
Completed Date: 06/08/2007
Comments: Site is in compliance with the LUC restrictions.

Completed Area Name: PROJECT WIDE
Completed Sub Area Name: Not reported
Completed Document Type: Land Use Restriction
Completed Date: 03/30/2006
Comments: LAND USE COVENANT (LUC) DOCUMENT FOR THE FORMER MACY STREET SITE WAS RECORDED WITH LOS ANGELES COUNTY RECORD OFFICE.

Completed Area Name: PROJECT WIDE
Completed Sub Area Name: Not reported
Completed Document Type: Land Use Restriction - Site Inspection/Visit
Completed Date: 05/12/2009
Comments: Annual Inspection.

Completed Area Name: PROJECT WIDE
Completed Sub Area Name: Not reported
Completed Document Type: * Land Use Restriction Monitoring Report
Completed Date: 10/03/2011
Comments: Not reported

Completed Area Name: PROJECT WIDE
Completed Sub Area Name: Not reported
Completed Document Type: Land Use Restriction - Site Inspection/Visit
Completed Date: 04/20/2010
Comments: Not reported

Completed Area Name: PROJECT WIDE
Completed Sub Area Name: Not reported
Completed Document Type: * Land Use Restriction Monitoring Report
Completed Date: 11/25/2012
Comments: Annual Inspection Report reviewed.

Completed Area Name: PROJECT WIDE
Completed Sub Area Name: Not reported
Completed Document Type: * Land Use Restriction Monitoring Report
Completed Date: 03/21/2014
Comments: completed

Completed Area Name: PROJECT WIDE
Completed Sub Area Name: Not reported

Map ID
Direction
Distance
Elevation

MAP FINDINGS

Site

Database(s)

EDR ID Number
EPA ID Number

SANTA FE/MACY STREET (Continued)

S102564449

Completed Document Type: Land Use Restriction - Site Inspection/Visit
Completed Date: 04/21/2013
Comments: Annual Inspection report.

Completed Area Name: PROJECT WIDE
Completed Sub Area Name: Not reported
Completed Document Type: Certification
Completed Date: 05/03/2017
Comments: Certified.

Completed Area Name: PROJECT WIDE
Completed Sub Area Name: Not reported
Completed Document Type: Land Use Restriction - Site Inspection/Visit
Completed Date: 06/02/2016
Comments: Annual report. No letter issued. The site in compliance with LUC.

Completed Area Name: PROJECT WIDE
Completed Sub Area Name: Not reported
Completed Document Type: Annual Oversight Cost Estimate
Completed Date: 12/18/2014
Comments: Not reported

Completed Area Name: PROJECT WIDE
Completed Sub Area Name: Not reported
Completed Document Type: Annual Oversight Cost Estimate
Completed Date: 09/11/2015
Comments: completed

Completed Area Name: PROJECT WIDE
Completed Sub Area Name: Not reported
Completed Document Type: Land Use Restriction - Site Inspection/Visit
Completed Date: 03/28/2018
Comments: The site is in compliance with the LUC.

Future Area Name: PROJECT WIDE
Future Sub Area Name: Not reported
Future Document Type: 5 Year Review Reports
Future Due Date: 2022
Schedule Area Name: Not reported
Schedule Sub Area Name: Not reported
Schedule Document Type: Not reported
Schedule Due Date: Not reported
Schedule Revised Date: Not reported

VCP:

Name: SANTA FE/MACY STREET
Address: MACY STREET/ALISO ST/KELLER ST
City,State,Zip: LOS ANGELES, CA 90012
Facility ID: 19400010
Site Type: Voluntary Cleanup
Site Type Detail: Voluntary Cleanup
Site Mgmt. Req.: NONE SPECIFIED
Acres: 2
National Priorities List: NO
Cleanup Oversight Agencies: SMBRP
Lead Agency: SMBRP
Lead Agency Description: DTSC - Site Cleanup Program

Map ID
Direction
Distance
Elevation

MAP FINDINGS

Site

Database(s)

EDR ID Number
EPA ID Number

SANTA FE/MACY STREET (Continued)

S102564449

Project Manager: Chand Sultana
Supervisor: Allan Plaza
Division Branch: Cleanup Chatsworth
Site Code: 300568
Assembly: 51
Senate: 24
Special Programs Code: Voluntary Cleanup Program
Status: Certified O&M - Land Use Restrictions Only
Status Date: 08/11/2009
Restricted Use: YES
Funding: Responsible Party
Lat/Long: 34.05480 / -118.2281
APN: 5409-021-902, 5409021902
Past Use: MANUFACTURED GAS PLANT
Potential COC: 30003, 30024, 30025, 30472
Confirmed COC: NONE SPECIFIED
Potential Description: OTH, SOIL
Alias Name: MACY STREET SITE
Alias Type: Alternate Name
Alias Name: 5409-021-902
Alias Type: APN
Alias Name: 5409021902
Alias Type: APN
Alias Name: 110033609986
Alias Type: EPA (FRS #)
Alias Name: 300568
Alias Type: Project Code (Site Code)
Alias Name: 19400010
Alias Type: Envirostor ID Number

Completed Info:

Completed Area Name: PROJECT WIDE
Completed Sub Area Name: Not reported
Completed Document Type: Removal Action Completion Report
Completed Date: 06/30/2004
Comments: Contaminated soil was excavated in accordance with the approved RAW.
As contamination remains in deeper soils, DTSC requires a deed restriction. Also, groundwater monitoring should continue on schedule.
Not reported

Completed Area Name: PROJECT WIDE
Completed Sub Area Name: Not reported
Completed Document Type: Removal Action Workplan
Completed Date: 02/04/2004
Comments: Public Comment Period was from December 16, 2002 to January 17, 2003.
No response from public, Removal Action Work Plan was finalized on February 4, 2003.

Completed Area Name: PROJECT WIDE
Completed Sub Area Name: Not reported
Completed Document Type: Preliminary Endangerment Assessment Report
Completed Date: 06/29/2001
Comments: RI report for Macy Street Site accepted on 06/29/01 closing the RI phase. DTSC expects RAW by 8/31. Originally an RI/FS was planned for the Site. However, since no feasibility study was needed an RI (PEAe commitment) was done instead. DTSC has approved the RI Report. Removal Action Plan due on 8/15/01.

Map ID
Direction
Distance
Elevation

MAP FINDINGS

Site

Database(s)

EDR ID Number
EPA ID Number

SANTA FE/MACY STREET (Continued)

S102564449

Completed Area Name: PROJECT WIDE
Completed Sub Area Name: Not reported
Completed Document Type: Land Use Restriction Monitoring Report
Completed Date: 08/07/2017
Comments: The Site is in compliance with the LUC. No letter issued.

Completed Area Name: PROJECT WIDE
Completed Sub Area Name: Not reported
Completed Document Type: Land Use Restriction Monitoring Report
Completed Date: 03/29/2019
Comments: Site is under compliance of LUC.

Completed Area Name: PROJECT WIDE
Completed Sub Area Name: Not reported
Completed Document Type: Voluntary Cleanup Agreement
Completed Date: 04/17/1996
Comments: VCP agreement signed.

Completed Area Name: PROJECT WIDE
Completed Sub Area Name: Not reported
Completed Document Type: CEQA - Initial Study/ Neg. Declaration
Completed Date: 03/30/2003
Comments: Not reported

Completed Area Name: PROJECT WIDE
Completed Sub Area Name: Not reported
Completed Document Type: Land Use Restriction - Site Inspection/Visit
Completed Date: 06/17/2008
Comments: DTSC approved the Site Inspection Report.

Completed Area Name: PROJECT WIDE
Completed Sub Area Name: Not reported
Completed Document Type: * Land Use Restriction Monitoring Report
Completed Date: 06/08/2007
Comments: Site is in compliance with the LUC restrictions.

Completed Area Name: PROJECT WIDE
Completed Sub Area Name: Not reported
Completed Document Type: Land Use Restriction
Completed Date: 03/30/2006
Comments: LAND USE COVENANT (LUC) DOCUMENT FOR THE FORMER MACY STREET SITE WAS RECORDED WITH LOS ANGELES COUNTY RECORD OFFICE.

Completed Area Name: PROJECT WIDE
Completed Sub Area Name: Not reported
Completed Document Type: Land Use Restriction - Site Inspection/Visit
Completed Date: 05/12/2009
Comments: Annual Inspection.

Completed Area Name: PROJECT WIDE
Completed Sub Area Name: Not reported
Completed Document Type: * Land Use Restriction Monitoring Report
Completed Date: 10/03/2011
Comments: Not reported

Completed Area Name: PROJECT WIDE
Completed Sub Area Name: Not reported

Map ID
Direction
Distance
Elevation

MAP FINDINGS

Site

Database(s)

EDR ID Number
EPA ID Number

SANTA FE/MACY STREET (Continued)

S102564449

Completed Document Type: Land Use Restriction - Site Inspection/Visit
Completed Date: 04/20/2010
Comments: Not reported

Completed Area Name: PROJECT WIDE
Completed Sub Area Name: Not reported
Completed Document Type: * Land Use Restriction Monitoring Report
Completed Date: 11/25/2012
Comments: Annual Inspection Report reviewed.

Completed Area Name: PROJECT WIDE
Completed Sub Area Name: Not reported
Completed Document Type: * Land Use Restriction Monitoring Report
Completed Date: 03/21/2014
Comments: completed

Completed Area Name: PROJECT WIDE
Completed Sub Area Name: Not reported
Completed Document Type: Land Use Restriction - Site Inspection/Visit
Completed Date: 04/21/2013
Comments: Annual Inspection report.

Completed Area Name: PROJECT WIDE
Completed Sub Area Name: Not reported
Completed Document Type: Certification
Completed Date: 05/03/2017
Comments: Certified.

Completed Area Name: PROJECT WIDE
Completed Sub Area Name: Not reported
Completed Document Type: Land Use Restriction - Site Inspection/Visit
Completed Date: 06/02/2016
Comments: Annual report. No letter issued. The site in compliance with LUC.

Completed Area Name: PROJECT WIDE
Completed Sub Area Name: Not reported
Completed Document Type: Annual Oversight Cost Estimate
Completed Date: 12/18/2014
Comments: Not reported

Completed Area Name: PROJECT WIDE
Completed Sub Area Name: Not reported
Completed Document Type: Annual Oversight Cost Estimate
Completed Date: 09/11/2015
Comments: completed

Completed Area Name: PROJECT WIDE
Completed Sub Area Name: Not reported
Completed Document Type: Land Use Restriction - Site Inspection/Visit
Completed Date: 03/28/2018
Comments: The site is in compliance with the LUC.

Future Area Name: PROJECT WIDE
Future Sub Area Name: Not reported
Future Document Type: 5 Year Review Reports
Future Due Date: 2022
Schedule Area Name: Not reported

Map ID
Direction
Distance
Elevation

MAP FINDINGS

Site

Database(s)

EDR ID Number
EPA ID Number

SANTA FE/MACY STREET (Continued)

S102564449

Schedule Sub Area Name: Not reported
Schedule Document Type: Not reported
Schedule Due Date: Not reported
Schedule Revised Date: Not reported

DEED:

Name: SANTA FE/MACY STREET
Address: MACY STREET/ALISO ST/KELLER ST
City,State,Zip: LOS ANGELES, CA 90012
Envirostor ID: 19400010
Area: PROJECT WIDE
Sub Area: Not reported
Site Type: VOLUNTARY CLEANUP
Status: CERTIFIED O&M - LAND USE RESTRICTIONS ONLY
Agency: Not reported
Covenant Uploaded: Not reported
Deed Date(s): Not reported
File Name: Envirostor Land Use Restrictions

**BN365
NNE
1/2-1
0.943 mi.
4978 ft.**

**SOUTHERN CAL. GAS CO.
LOS ANGELES, CA
Site 1 of 3 in cluster BN**

**FUDS 1024904093
N/A**

**Relative:
Higher
Actual:
284 ft.**

FUDS:
EPA Region: 09
Installation ID: CA99799FA47100
Congressional District Number: 34
Facility Name: SOUTHERN CAL. GAS CO.
FUDS Number: J09CA7445
City: LOS ANGELES
State: CA
County: LOS ANGELES
Object ID: 7386
USACE District: Los Angeles District (SPL)
Status: Properties without projects
Current Owner: Not reported
EMS Map Link: <https://fudsportal.usace.army.mil/ems/ems/inventory/map/map?id=63181>
Eligibility: Ineligible
Has Projects: No
NPL Status: Not Listed
Latitude: 34.05555560000002
Longitude: -118.229166669999

**BM366
NE
1/2-1
0.947 mi.
5000 ft.**

**SOUTHERN CALIFORNIA REGIONAL RAIL AUTHORITY TRACK
KELLER YARD IN VICINITY OF CESAR CHAVEZ
LOS ANGELES, CA 90012
Site 2 of 2 in cluster BM**

**ENVIROSTOR S109821388
VCP N/A**

**Relative:
Higher
Actual:
270 ft.**

ENVIROSTOR:
Name: SOUTHERN CALIFORNIA REGIONAL RAIL AUTHORITY TRACK EXTENSION
Address: KELLER YARD IN VICINITY OF CESAR CHAVEZ
City,State,Zip: LOS ANGELES, CA 90012
Facility ID: 60001137

Map ID
Direction
Distance
Elevation

MAP FINDINGS

Site

Database(s)

EDR ID Number
EPA ID Number

SOUTHERN CALIFORNIA REGIONAL RAIL AUTHORITY TRACK EXTENSION (Continued)

S109821388

Status: No Further Action
Status Date: 01/21/2013
Site Code: 300568
Site Type: Voluntary Cleanup
Site Type Detailed: Voluntary Cleanup
Acres: 2.7
NPL: NO
Regulatory Agencies: SMBRP
Lead Agency: SMBRP
Program Manager: Chand Sultana
Supervisor: Allan Plaza
Division Branch: Cleanup Chatsworth
Assembly: 51
Senate: 24
Special Program: Voluntary Cleanup Program
Restricted Use: NO
Site Mgmt Req: NONE SPECIFIED
Funding: Responsible Party
Latitude: 34.05472
Longitude: -118.2278
APN: NONE SPECIFIED
Past Use: MANUFACTURED GAS PLANT
Potential COC: Benzene Polynuclear aromatic hydrocarbons (PAHs TPH-diesel TPH-gas)
Confirmed COC: Polynuclear aromatic hydrocarbons (PAHs TPH-diesel TPH-gas)
Potential Description: SOIL
Alias Name: 19400010
Alias Type: Former Project ID
Alias Name: 300568
Alias Type: Project Code (Site Code)
Alias Name: 60001137
Alias Type: Envirostor ID Number

Completed Info:

Completed Area Name: PROJECT WIDE
Completed Sub Area Name: Not reported
Completed Document Type: Remedial Investigation Workplan
Completed Date: 07/07/2009
Comments: Not reported

Completed Area Name: PROJECT WIDE
Completed Sub Area Name: Not reported
Completed Document Type: Remedial Investigation Report
Completed Date: 03/04/2010
Comments: RI approved.

Completed Area Name: PROJECT WIDE
Completed Sub Area Name: Not reported
Completed Document Type: Voluntary Cleanup Agreement
Completed Date: 08/06/2009
Comments: Not reported

Completed Area Name: PROJECT WIDE
Completed Sub Area Name: Not reported
Completed Document Type: Site Inspections/Visit (Non LUR)
Completed Date: 08/30/2009
Comments: Limited Soil Investigation completed.

Completed Area Name: PROJECT WIDE

Map ID
Direction
Distance
Elevation

MAP FINDINGS

Site

Database(s)

EDR ID Number
EPA ID Number

SOUTHERN CALIFORNIA REGIONAL RAIL AUTHORITY TRACK EXTENSION (Continued)

S109821388

Completed Sub Area Name: Not reported
Completed Document Type: CEQA - Notice of Exemption
Completed Date: 02/15/2010
Comments: NOE Finalized.

Completed Area Name: PROJECT WIDE
Completed Sub Area Name: Not reported
Completed Document Type: Tank Removal Workplan
Completed Date: 10/08/2009
Comments: Not reported

Completed Area Name: PROJECT WIDE
Completed Sub Area Name: Not reported
Completed Document Type: Removal Action Workplan
Completed Date: 03/04/2010
Comments: Not reported

Completed Area Name: PROJECT WIDE
Completed Sub Area Name: Not reported
Completed Document Type: Removal Action Completion Report
Completed Date: 05/19/2011
Comments: Not reported

Future Area Name: Not reported
Future Sub Area Name: Not reported
Future Document Type: Not reported
Future Due Date: Not reported
Schedule Area Name: Not reported
Schedule Sub Area Name: Not reported
Schedule Document Type: Not reported
Schedule Due Date: Not reported
Schedule Revised Date: Not reported

VCP:

Name: SOUTHERN CALIFORNIA REGIONAL RAIL AUTHORITY TRACK EXTENSION
Address: KELLER YARD IN VICINITY OF CESAR CHAVEZ
City,State,Zip: LOS ANGELES, CA 90012
Facility ID: 60001137
Site Type: Voluntary Cleanup
Site Type Detail: Voluntary Cleanup
Site Mgmt. Req.: NONE SPECIFIED
Acres: 2.7
National Priorities List: NO
Cleanup Oversight Agencies: SMBRP
Lead Agency: SMBRP
Lead Agency Description: DTSC - Site Cleanup Program
Project Manager: Chand Sultana
Supervisor: Allan Plaza
Division Branch: Cleanup Chatsworth
Site Code: 300568
Assembly: 51
Senate: 24
Special Programs Code: Voluntary Cleanup Program
Status: No Further Action
Status Date: 01/21/2013
Restricted Use: NO
Funding: Responsible Party

Map ID
Direction
Distance
Elevation

MAP FINDINGS

Site

Database(s)

EDR ID Number
EPA ID Number

SOUTHERN CALIFORNIA REGIONAL RAIL AUTHORITY TRACK EXTENSION (Continued)

S109821388

Lat/Long: 34.05472 / -118.2278
APN: NONE SPECIFIED
Past Use: MANUFACTURED GAS PLANT
Potential COC: 30003, 30019, 30024, 30025
Confirmed COC: 30019,30024,30025
Potential Description: SOIL
Alias Name: 19400010
Alias Type: Former Project ID
Alias Name: 300568
Alias Type: Project Code (Site Code)
Alias Name: 60001137
Alias Type: Envirostor ID Number

Completed Info:

Completed Area Name: PROJECT WIDE
Completed Sub Area Name: Not reported
Completed Document Type: Remedial Investigation Workplan
Completed Date: 07/07/2009
Comments: Not reported

Completed Area Name: PROJECT WIDE
Completed Sub Area Name: Not reported
Completed Document Type: Remedial Investigation Report
Completed Date: 03/04/2010
Comments: RI approved.

Completed Area Name: PROJECT WIDE
Completed Sub Area Name: Not reported
Completed Document Type: Voluntary Cleanup Agreement
Completed Date: 08/06/2009
Comments: Not reported

Completed Area Name: PROJECT WIDE
Completed Sub Area Name: Not reported
Completed Document Type: Site Inspections/Visit (Non LUR)
Completed Date: 08/30/2009
Comments: Limited Soil Investigation completed.

Completed Area Name: PROJECT WIDE
Completed Sub Area Name: Not reported
Completed Document Type: CEQA - Notice of Exemption
Completed Date: 02/15/2010
Comments: NOE Finalized.

Completed Area Name: PROJECT WIDE
Completed Sub Area Name: Not reported
Completed Document Type: Tank Removal Workplan
Completed Date: 10/08/2009
Comments: Not reported

Completed Area Name: PROJECT WIDE
Completed Sub Area Name: Not reported
Completed Document Type: Removal Action Workplan
Completed Date: 03/04/2010
Comments: Not reported

Completed Area Name: PROJECT WIDE
Completed Sub Area Name: Not reported

Map ID
Direction
Distance
Elevation

MAP FINDINGS

Site

Database(s)

EDR ID Number
EPA ID Number

SOUTHERN CALIFORNIA REGIONAL RAIL AUTHORITY TRACK EXTENSION (Continued)

S109821388

Completed Document Type: Removal Action Completion Report
Completed Date: 05/19/2011
Comments: Not reported

Future Area Name: Not reported
Future Sub Area Name: Not reported
Future Document Type: Not reported
Future Due Date: Not reported
Schedule Area Name: Not reported
Schedule Sub Area Name: Not reported
Schedule Document Type: Not reported
Schedule Due Date: Not reported
Schedule Revised Date: Not reported

367
SSE
1/2-1
0.951 mi.
5019 ft.

WESTERN ELECTROCHEMICAL COMPANY
2348 EAST 8TH STREET
LOS ANGELES, CA 90021

RESPONSE **S112205487**
ENVIROSTOR **N/A**
CERS

Relative:
Lower
Actual:
242 ft.

RESPONSE:
Name: WESTERN ELECTROCHEMICAL COMPANY
Address: 2348 EAST 8TH STREET
City,State,Zip: LOS ANGELES, CA 90021
Facility ID: 60001827
Site Type: State Response
Site Type Detail: State Response or NPL
Acres: 0.4
National Priorities List: NO
Cleanup Oversight Agencies: SMBRP
Lead Agency Description: DTSC - Site Cleanup Program
Project Manager: Not reported
Supervisor: Juli Propes
Division Branch: Cleanup Chatsworth
Site Code: 301581
Site Mgmt. Req.: NONE SPECIFIED
Assembly: 46
Senate: 24
Special Program Status: Not reported
Status: No Further Action
Status Date: 11/25/2013
Restricted Use: NO
Funding: Orphan Funds
Latitude: 34.02932
Longitude: -118.2307
APN: NONE SPECIFIED
Past Use: MANUFACTURING - CHEMICALS
Potential COC : Perchlorate
Confirmed COC: 30017-NO
Potential Description: AQUIC, OTH, SED, SOIL
Alias Name: WECCO
Alias Type: Alternate Name
Alias Name: 301581
Alias Type: Project Code (Site Code)
Alias Name: 60001827
Alias Type: Envirostor ID Number

Completed Info:

Map ID
Direction
Distance
Elevation

MAP FINDINGS

Site

Database(s)

EDR ID Number
EPA ID Number

WESTERN ELECTROCHEMICAL COMPANY (Continued)

S112205487

Completed Area Name: PROJECT WIDE
Completed Sub Area Name: Not reported
Completed Document Type: State/Federal Funded Site Field Order
Completed Date: 05/13/2013
Comments: completed

Completed Area Name: PROJECT WIDE
Completed Sub Area Name: Not reported
Completed Document Type: State/Federal Funded Site Contract
Completed Date: 02/21/2013
Comments: completed

Completed Area Name: PROJECT WIDE
Completed Sub Area Name: Not reported
Completed Document Type: State/Federal Funded Site Contract Fiscal Approval (CFA)
Completed Date: 02/26/2013
Comments: completed

Completed Area Name: PROJECT WIDE
Completed Sub Area Name: Not reported
Completed Document Type: State/Federal Funded Site Contract Fiscal Approval (CFA)
Completed Date: 04/18/2013
Comments: Not reported

Completed Area Name: PROJECT WIDE
Completed Sub Area Name: Not reported
Completed Document Type: Other Report
Completed Date: 11/01/2012
Comments: Not reported

Completed Area Name: PROJECT WIDE
Completed Sub Area Name: Not reported
Completed Document Type: Preliminary Assessment Work Plan
Completed Date: 05/31/2013
Comments: Not reported

Completed Area Name: PROJECT WIDE
Completed Sub Area Name: Not reported
Completed Document Type: Preliminary Endangerment Assessment Report
Completed Date: 11/25/2013
Comments: Not reported

Completed Area Name: PROJECT WIDE
Completed Sub Area Name: Not reported
Completed Document Type: Preliminary Assessment Work Plan
Completed Date: 05/31/2013
Comments: Not reported

Future Area Name: Not reported
Future Sub Area Name: Not reported
Future Document Type: Not reported
Future Due Date: Not reported
Schedule Area Name: Not reported
Schedule Sub Area Name: Not reported
Schedule Document Type: Not reported
Schedule Due Date: Not reported
Schedule Revised Date: Not reported

Map ID
Direction
Distance
Elevation

MAP FINDINGS

Site

Database(s)

EDR ID Number
EPA ID Number

WESTERN ELECTROCHEMICAL COMPANY (Continued)

S112205487

ENVIROSTOR:

Name: WESTERN ELECTROCHEMICAL COMPANY
Address: 2348 EAST 8TH STREET
City,State,Zip: LOS ANGELES, CA 90021
Facility ID: 60001827
Status: No Further Action
Status Date: 11/25/2013
Site Code: 301581
Site Type: State Response
Site Type Detailed: State Response or NPL
Acres: 0.4
NPL: NO
Regulatory Agencies: SMBRP
Lead Agency: SMBRP
Program Manager: Not reported
Supervisor: Juli Propes
Division Branch: Cleanup Chatsworth
Assembly: 46
Senate: 24
Special Program: Not reported
Restricted Use: NO
Site Mgmt Req: NONE SPECIFIED
Funding: Orphan Funds
Latitude: 34.02932
Longitude: -118.2307
APN: NONE SPECIFIED
Past Use: MANUFACTURING - CHEMICALS
Potential COC: Perchlorate
Confirmed COC: 30017-NO
Potential Description: AQUI, OTH, SED, SOIL
Alias Name: WECCO
Alias Type: Alternate Name
Alias Name: 301581
Alias Type: Project Code (Site Code)
Alias Name: 60001827
Alias Type: Envirostor ID Number

Completed Info:

Completed Area Name: PROJECT WIDE
Completed Sub Area Name: Not reported
Completed Document Type: State/Federal Funded Site Field Order
Completed Date: 05/13/2013
Comments: completed

Completed Area Name: PROJECT WIDE
Completed Sub Area Name: Not reported
Completed Document Type: State/Federal Funded Site Contract
Completed Date: 02/21/2013
Comments: completed

Completed Area Name: PROJECT WIDE
Completed Sub Area Name: Not reported
Completed Document Type: State/Federal Funded Site Contract Fiscal Approval (CFA)
Completed Date: 02/26/2013
Comments: completed

Completed Area Name: PROJECT WIDE

Map ID
Direction
Distance
Elevation

MAP FINDINGS

Site

Database(s)

EDR ID Number
EPA ID Number

WESTERN ELECTROCHEMICAL COMPANY (Continued)

S112205487

Completed Sub Area Name: Not reported
Completed Document Type: State/Federal Funded Site Contract Fiscal Approval (CFA)
Completed Date: 04/18/2013
Comments: Not reported

Completed Area Name: PROJECT WIDE
Completed Sub Area Name: Not reported
Completed Document Type: Other Report
Completed Date: 11/01/2012
Comments: Not reported

Completed Area Name: PROJECT WIDE
Completed Sub Area Name: Not reported
Completed Document Type: Preliminary Assessment Work Plan
Completed Date: 05/31/2013
Comments: Not reported

Completed Area Name: PROJECT WIDE
Completed Sub Area Name: Not reported
Completed Document Type: Preliminary Endangerment Assessment Report
Completed Date: 11/25/2013
Comments: Not reported

Completed Area Name: PROJECT WIDE
Completed Sub Area Name: Not reported
Completed Document Type: Preliminary Assessment Work Plan
Completed Date: 05/31/2013
Comments: Not reported

Future Area Name: Not reported
Future Sub Area Name: Not reported
Future Document Type: Not reported
Future Due Date: Not reported
Schedule Area Name: Not reported
Schedule Sub Area Name: Not reported
Schedule Document Type: Not reported
Schedule Due Date: Not reported
Schedule Revised Date: Not reported

CERS:

Name: WESTERN ELECTROCHEMI
Address: 2348 EAST 8TH STREET
City,State,Zip: LOS ANGELES, CA 90021
Site ID: 344772
CERS ID: 60001827
CERS Description: State Response

Affiliation:

Affiliation Type Desc: Supervisor
Entity Name: JULI PROPE
Entity Title: Not reported
Affiliation Address: Not reported
Affiliation City: Not reported
Affiliation State: Not reported
Affiliation Country: Not reported
Affiliation Zip: Not reported
Affiliation Phone: Not reported

Map ID
 Direction
 Distance
 Elevation

MAP FINDINGS

Site

Database(s)

EDR ID Number
 EPA ID Number

BN368
NNE
1/2-1
0.957 mi.
5053 ft.

SO CAL GAS/ALISO D MGP
CESAR CHAVEZ AND LYONS STREETS
LOS ANGELES, CA 90012

ENVIROSTOR **S103393772**
VCP **N/A**

Site 2 of 3 in cluster BN

Relative:
Higher
Actual:
284 ft.

ENVIROSTOR:
 Name: SO CAL GAS/ALISO D MGP
 Address: CESAR CHAVEZ AND LYONS STREETS
 City,State,Zip: LOS ANGELES, CA 90012
 Facility ID: 19490243
 Status: Active
 Status Date: 01/19/2001
 Site Code: 301053
 Site Type: Voluntary Cleanup
 Site Type Detailed: Voluntary Cleanup
 Acres: 10.5
 NPL: NO
 Regulatory Agencies: SMBRP
 Lead Agency: SMBRP
 Program Manager: Chand Sultana
 Supervisor: Allan Plaza
 Division Branch: Cleanup Chatsworth
 Assembly: 51
 Senate: 24
 Special Program: Voluntary Cleanup Program
 Restricted Use: NO
 Site Mgmt Req: NONE SPECIFIED
 Funding: Responsible Party
 Latitude: 34.05611
 Longitude: -118.2297
 APN: NONE SPECIFIED
 Past Use: MANUFACTURED GAS PLANT
 Potential COC: Arsenic Benzene Tetrachloroethylene (PCE Trichloroethylene (TCE
 1,3-Butadiene Carbon disulfide Dicyclopentadiene Polynuclear aromatic
 hydrocarbons (PAHs Styrene Toluene 1,2,4-Trimethylbenzene Xylenes
 Confirmed COC: 30472-NO 30525-NO 30550-NO 30577-NO 30022-NO 30027-NO 30100-NO
 30115-NO 30206-NO 30001-NO 30003-NO 30593-NO
 Potential Description: OTH, SOIL
 Alias Name: ALISO D
 Alias Type: Alternate Name
 Alias Name: ALISO MANUFACTURED GAS PLANT
 Alias Type: Alternate Name
 Alias Name: SECTOR D
 Alias Type: Alternate Name
 Alias Name: SOUTHERN CALIFORNIA GAS
 Alias Type: Alternate Name
 Alias Name: SOUTHERN CALIFORNIA GAS COMPANY
 Alias Type: Alternate Name
 Alias Name: 110033609389
 Alias Type: EPA (FRS #)
 Alias Name: 300706
 Alias Type: Project Code (Site Code)
 Alias Name: 300885
 Alias Type: Project Code (Site Code)
 Alias Name: 301053
 Alias Type: Project Code (Site Code)
 Alias Name: 19490243
 Alias Type: Envirostor ID Number

Map ID
Direction
Distance
Elevation

MAP FINDINGS

Site

Database(s)

EDR ID Number
EPA ID Number

SO CAL GAS/ALISO D MGP (Continued)

S103393772

Completed Info:

Completed Area Name: PROJECT WIDE
Completed Sub Area Name: Not reported
Completed Document Type: Preliminary Endangerment Assessment Report
Completed Date: 06/28/2000
Comments: The Preliminary Endangerment Assessment (PEA) indicated that significant contamination exists at the site. Contaminants include VOCs and PAHs. A Remedial Investigation/Feasibility Study recommended.
Not reported

Completed Area Name: PROJECT WIDE
Completed Sub Area Name: Not reported
Completed Document Type: Feasibility Study Report
Completed Date: 01/03/2006
Comments: FS was completed on Jan 3, 2006 and RAP is being prepared for the site.

Completed Area Name: PROJECT WIDE
Completed Sub Area Name: Not reported
Completed Document Type: Remedial Investigation / Feasibility Study
Completed Date: 07/19/2005
Comments: DTSC approved RI Report.

Completed Area Name: PROJECT WIDE
Completed Sub Area Name: Not reported
Completed Document Type: Remedial Action Completion Report
Completed Date: 06/23/2011
Comments: Not reported

Completed Area Name: PROJECT WIDE
Completed Sub Area Name: Not reported
Completed Document Type: Remedial Action Plan
Completed Date: 09/13/2006
Comments: DTSC approved RAP.

Completed Area Name: PROJECT WIDE
Completed Sub Area Name: Not reported
Completed Document Type: Design/Implementation Workplan
Completed Date: 09/13/2007
Comments: DTSC approved RD.

Completed Area Name: PROJECT WIDE
Completed Sub Area Name: Not reported
Completed Document Type: Fieldwork
Completed Date: 06/14/2007
Comments: The limit of contamination, as close possible to the Street and MTA Building 1 evaluated.

Completed Area Name: PROJECT WIDE
Completed Sub Area Name: Not reported
Completed Document Type: Remedial Investigation Workplan
Completed Date: 06/20/2009
Comments: Not reported

Completed Area Name: PROJECT WIDE
Completed Sub Area Name: Not reported
Completed Document Type: Remedial Investigation Report

Map ID
Direction
Distance
Elevation

MAP FINDINGS

Site

Database(s)

EDR ID Number
EPA ID Number

SO CAL GAS/ALISO D MGP (Continued)

S103393772

Completed Date: 12/10/2010
Comments: Not reported

Completed Area Name: PROJECT WIDE
Completed Sub Area Name: Not reported
Completed Document Type: Fieldwork
Completed Date: 11/05/2009
Comments: Field Work on Area 10 completed.

Completed Area Name: PROJECT WIDE
Completed Sub Area Name: Not reported
Completed Document Type: Remedial Action Completion Report
Completed Date: 02/16/2016
Comments: Document approved.

Completed Area Name: PROJECT WIDE
Completed Sub Area Name: Not reported
Completed Document Type: Well Installation Workplan
Completed Date: 06/16/2015
Comments: Plan approved by an e-mail dated 6-16-2015.

Completed Area Name: PROJECT WIDE
Completed Sub Area Name: Not reported
Completed Document Type: Fieldwork
Completed Date: 10/29/2015
Comments: Wells installed. Fieldwork completed.

Completed Area Name: PROJECT WIDE
Completed Sub Area Name: Not reported
Completed Document Type: Voluntary Cleanup Agreement
Completed Date: 06/26/1998
Comments: DTSC and Southern California Gas Company executed a Voluntary Cleanup Agreement to conduct a Preliminary Endangerment Assessment on "Sector D" of the former Aliso Manufactured Gas Plant site.

Completed Area Name: PROJECT WIDE
Completed Sub Area Name: Not reported
Completed Document Type: CEQA - Initial Study/ Neg. Declaration
Completed Date: 09/12/2006
Comments: Not reported

Completed Area Name: PROJECT WIDE
Completed Sub Area Name: Not reported
Completed Document Type: Amendment - Order/Agreement
Completed Date: 01/04/1999
Comments: Transition to Chapter 6.5 - Amendment to the existing Voluntary Cleanup Agreement, No. HSA 97/98-054 signed by the RP.

Completed Area Name: PROJECT WIDE
Completed Sub Area Name: Not reported
Completed Document Type: Site Inspections/Visit (Non LUR)
Completed Date: 03/30/2008
Comments: The Gas Company excavated and restored the Area 8 for MTA Parking Lot.
Not reported

Completed Area Name: PROJECT WIDE
Completed Sub Area Name: Not reported

Map ID
Direction
Distance
Elevation

MAP FINDINGS

Site

Database(s)

EDR ID Number
EPA ID Number

SO CAL GAS/ALISO D MGP (Continued)

S103393772

Completed Document Type: Site Inspections/Visit (Non LUR)
Completed Date: 07/30/2009
Comments: Not reported

Completed Area Name: PROJECT WIDE
Completed Sub Area Name: Not reported
Completed Document Type: Annual Oversight Cost Estimate
Completed Date: 09/11/2015
Comments: Not reported

Future Area Name: PROJECT WIDE
Future Sub Area Name: Not reported
Future Document Type: 5 Year Review Reports
Future Due Date: 2027
Future Area Name: PROJECT WIDE
Future Sub Area Name: Not reported
Future Document Type: Operations and Maintenance Report
Future Due Date: 2020
Future Area Name: PROJECT WIDE
Future Sub Area Name: Not reported
Future Document Type: Land Use Restriction
Future Due Date: 2020
Future Area Name: PROJECT WIDE
Future Sub Area Name: Not reported
Future Document Type: Certification
Future Due Date: 2021
Future Area Name: PROJECT WIDE
Future Sub Area Name: Not reported
Future Document Type: Operations and Maintenance Plan
Future Due Date: 2021
Schedule Area Name: Not reported
Schedule Sub Area Name: Not reported
Schedule Document Type: Not reported
Schedule Due Date: Not reported
Schedule Revised Date: Not reported

VCP:

Name: SO CAL GAS/ALISO D MGP
Address: CESAR CHAVEZ AND LYONS STREETS
City,State,Zip: LOS ANGELES, CA 90012
Facility ID: 19490243
Site Type: Voluntary Cleanup
Site Type Detail: Voluntary Cleanup
Site Mgmt. Req.: NONE SPECIFIED
Acres: 10.5
National Priorities List: NO
Cleanup Oversight Agencies: SMBRP
Lead Agency: SMBRP
Lead Agency Description: DTSC - Site Cleanup Program
Project Manager: Chand Sultana
Supervisor: Allan Plaza
Division Branch: Cleanup Chatsworth
Site Code: 301053
Assembly: 51
Senate: 24
Special Programs Code: Voluntary Cleanup Program
Status: Active

Map ID
Direction
Distance
Elevation

MAP FINDINGS

Site

Database(s)

EDR ID Number
EPA ID Number

SO CAL GAS/ALISO D MGP (Continued)

S103393772

Status Date: 01/19/2001
Restricted Use: NO
Funding: Responsible Party
Lat/Long: 34.05611 / -118.2297
APN: NONE SPECIFIED
Past Use: MANUFACTURED GAS PLANT
Potential COC: 30001, 30003, 30022, 30027, 30100, 30115, 30206, 30472, 30525, 30550, 30577, 30593
Confirmed COC: 30472-NO,30525-NO,30550-NO,30577-NO,30022-NO,30027-NO,30100-NO, 30115-NO,30206-NO,30001-NO,30003-NO,30593-NO
Potential Description: OTH, SOIL
Alias Name: ALISO D
Alias Type: Alternate Name
Alias Name: ALISO MANUFACTURED GAS PLANT
Alias Type: Alternate Name
Alias Name: SECTOR D
Alias Type: Alternate Name
Alias Name: SOUTHERN CALIFORNIA GAS
Alias Type: Alternate Name
Alias Name: SOUTHERN CALIFORNIA GAS COMPANY
Alias Type: Alternate Name
Alias Name: 110033609389
Alias Type: EPA (FRS #)
Alias Name: 300706
Alias Type: Project Code (Site Code)
Alias Name: 300885
Alias Type: Project Code (Site Code)
Alias Name: 301053
Alias Type: Project Code (Site Code)
Alias Name: 19490243
Alias Type: Envirostor ID Number
Completed Info:
Completed Area Name: PROJECT WIDE
Completed Sub Area Name: Not reported
Completed Document Type: Preliminary Endangerment Assessment Report
Completed Date: 06/28/2000
Comments: The Preliminary Endangerment Assessment (PEA) indicated that significant contamination exists at the site. Contaminants include VOCs and PAHs. A Remedial Investigation/Feasibility Study recommended.
Not reported
Completed Area Name: PROJECT WIDE
Completed Sub Area Name: Not reported
Completed Document Type: Feasibility Study Report
Completed Date: 01/03/2006
Comments: FS was completed on Jan 3, 2006 and RAP is being prepared for the site.
Completed Area Name: PROJECT WIDE
Completed Sub Area Name: Not reported
Completed Document Type: Remedial Investigation / Feasibility Study
Completed Date: 07/19/2005
Comments: DTSC approved RI Report.
Completed Area Name: PROJECT WIDE
Completed Sub Area Name: Not reported
Completed Document Type: Remedial Action Completion Report

Map ID
Direction
Distance
Elevation

MAP FINDINGS

Site

Database(s)

EDR ID Number
EPA ID Number

SO CAL GAS/ALISO D MGP (Continued)

S103393772

Completed Date: 06/23/2011
Comments: Not reported

Completed Area Name: PROJECT WIDE
Completed Sub Area Name: Not reported
Completed Document Type: Remedial Action Plan
Completed Date: 09/13/2006
Comments: DTSC approved RAP.

Completed Area Name: PROJECT WIDE
Completed Sub Area Name: Not reported
Completed Document Type: Design/Implementation Workplan
Completed Date: 09/13/2007
Comments: DTSC approved RD.

Completed Area Name: PROJECT WIDE
Completed Sub Area Name: Not reported
Completed Document Type: Fieldwork
Completed Date: 06/14/2007
Comments: The limit of contamination, as close possible to the Street and MTA Building 1 evaluated.

Completed Area Name: PROJECT WIDE
Completed Sub Area Name: Not reported
Completed Document Type: Remedial Investigation Workplan
Completed Date: 06/20/2009
Comments: Not reported

Completed Area Name: PROJECT WIDE
Completed Sub Area Name: Not reported
Completed Document Type: Remedial Investigation Report
Completed Date: 12/10/2010
Comments: Not reported

Completed Area Name: PROJECT WIDE
Completed Sub Area Name: Not reported
Completed Document Type: Fieldwork
Completed Date: 11/05/2009
Comments: Field Work on Area 10 completed.

Completed Area Name: PROJECT WIDE
Completed Sub Area Name: Not reported
Completed Document Type: Remedial Action Completion Report
Completed Date: 02/16/2016
Comments: Document approved.

Completed Area Name: PROJECT WIDE
Completed Sub Area Name: Not reported
Completed Document Type: Well Installation Workplan
Completed Date: 06/16/2015
Comments: Plan approved by an e-mail dated 6-16-2015.

Completed Area Name: PROJECT WIDE
Completed Sub Area Name: Not reported
Completed Document Type: Fieldwork
Completed Date: 10/29/2015
Comments: Wells installed. Fieldwork completed.

Map ID
Direction
Distance
Elevation

MAP FINDINGS

Site

Database(s)

EDR ID Number
EPA ID Number

SO CAL GAS/ALISO D MGP (Continued)

S103393772

Completed Area Name: PROJECT WIDE
Completed Sub Area Name: Not reported
Completed Document Type: Voluntary Cleanup Agreement
Completed Date: 06/26/1998
Comments: DTSC and Southern California Gas Company executed a Voluntary Cleanup Agreement to conduct a Preliminary Endangerment Assessment on "Sector D" of the former Aliso Manufactured Gas Plant site.

Completed Area Name: PROJECT WIDE
Completed Sub Area Name: Not reported
Completed Document Type: CEQA - Initial Study/ Neg. Declaration
Completed Date: 09/12/2006
Comments: Not reported

Completed Area Name: PROJECT WIDE
Completed Sub Area Name: Not reported
Completed Document Type: Amendment - Order/Agreement
Completed Date: 01/04/1999
Comments: Transition to Chapter 6.5 - Amendment to the existing Voluntary Cleanup Agreement, No. HSA 97/98-054 signed by the RP.

Completed Area Name: PROJECT WIDE
Completed Sub Area Name: Not reported
Completed Document Type: Site Inspections/Visit (Non LUR)
Completed Date: 03/30/2008
Comments: The Gas Company excavated and restored the Area 8 for MTA Parking Lot.
Not reported

Completed Area Name: PROJECT WIDE
Completed Sub Area Name: Not reported
Completed Document Type: Site Inspections/Visit (Non LUR)
Completed Date: 07/30/2009
Comments: Not reported

Completed Area Name: PROJECT WIDE
Completed Sub Area Name: Not reported
Completed Document Type: Annual Oversight Cost Estimate
Completed Date: 09/11/2015
Comments: Not reported

Future Area Name: PROJECT WIDE
Future Sub Area Name: Not reported
Future Document Type: 5 Year Review Reports
Future Due Date: 2027
Future Area Name: PROJECT WIDE
Future Sub Area Name: Not reported
Future Document Type: Operations and Maintenance Report
Future Due Date: 2020
Future Area Name: PROJECT WIDE
Future Sub Area Name: Not reported
Future Document Type: Land Use Restriction
Future Due Date: 2020
Future Area Name: PROJECT WIDE
Future Sub Area Name: Not reported
Future Document Type: Certification
Future Due Date: 2021
Future Area Name: PROJECT WIDE

Map ID
Direction
Distance
Elevation

MAP FINDINGS

Site

Database(s)

EDR ID Number
EPA ID Number

SO CAL GAS/ALISO D MGP (Continued)

S103393772

Future Sub Area Name: Not reported
Future Document Type: Operations and Maintenance Plan
Future Due Date: 2021
Schedule Area Name: Not reported
Schedule Sub Area Name: Not reported
Schedule Document Type: Not reported
Schedule Due Date: Not reported
Schedule Revised Date: Not reported

BN369
NNE
1/2-1
0.979 mi.
5171 ft.

ALISO STREET INVESTIGATION
BAUCHET STREET, TEMPLE STREET, CESAR CEVAZ, VIGNES STREET, K
LOS ANGELES, CA 90013
Site 3 of 3 in cluster BN

ENVIROSTOR
VCP
S109821389
N/A

Relative:
Higher
Actual:
285 ft.

ENVIROSTOR:
Name: ALISO STREET INVESTIGATION
Address: BAUCHET STREET, TEMPLE STREET, CESAR CEVAZ, VIGNES STREET, KELLER STREET
City,State,Zip: LOS ANGELES, CA 90013
Facility ID: 60001142
Status: Active
Status Date: 06/01/2009
Site Code: 300885
Site Type: Voluntary Cleanup
Site Type Detailed: Voluntary Cleanup
Acres: 52
NPL: NO
Regulatory Agencies: SMBRP
Lead Agency: SMBRP
Program Manager: Chand Sultana
Supervisor: Allan Plaza
Division Branch: Cleanup Chatsworth
Assembly: 51
Senate: 24
Special Program: Voluntary Cleanup Program
Restricted Use: NO
Site Mgmt Req: NONE SPECIFIED
Funding: Responsible Party
Latitude: 34.05611
Longitude: -118.229
APN: NONE SPECIFIED
Past Use: MANUFACTURED GAS PLANT
Potential COC: Lead Methyl tertbutyl ether (MTBE Polychlorinated biphenyls (PCBs Polynuclear aromatic hydrocarbons (PAHs TPH-diesel TPH-gas TPH-MOTOR OIL 1,1,1-Trichloroethane (TCA Trichloroethylene (TCE Polynuclear aromatic hydrocarbons (PAHs TPH-diesel TPH-gas 1,1,1-Trichloroethane (TCA TPH-MOTOR OIL Polychlorinated biphenyls (PCBs Trichloroethylene (TCE Lead
Confirmed COC: SOIL
Potential Description: SOIL
Alias Name: 300885
Alias Type: Project Code (Site Code)
Alias Name: 60001142
Alias Type: Envirostor ID Number
Completed Info:
Completed Area Name: PROJECT WIDE
Completed Sub Area Name: Not reported

Map ID
Direction
Distance
Elevation

MAP FINDINGS

Site

Database(s)

EDR ID Number
EPA ID Number

ALISO STREET INVESTIGATION (Continued)

S109821389

Completed Document Type: Remedial Investigation Workplan
Completed Date: 10/08/2009
Comments: DTSC approved the Workplan to perform investigation on Aliso Streets.

Completed Area Name: PROJECT WIDE
Completed Sub Area Name: Not reported
Completed Document Type: Remedial Investigation Report
Completed Date: 11/20/2014
Comments: Not reported

Completed Area Name: PROJECT WIDE
Completed Sub Area Name: Not reported
Completed Document Type: Fieldwork
Completed Date: 04/30/2010
Comments: Fieldwork for Aliso Streets Investigation was completed in 2010.

Completed Area Name: PROJECT WIDE
Completed Sub Area Name: Not reported
Completed Document Type: Annual Oversight Cost Estimate
Completed Date: 09/29/2014
Comments: 2014-2015 Estimated Oversight Costs.

Future Area Name: Not reported
Future Sub Area Name: Not reported
Future Document Type: Not reported
Future Due Date: Not reported
Schedule Area Name: Not reported
Schedule Sub Area Name: Not reported
Schedule Document Type: Not reported
Schedule Due Date: Not reported
Schedule Revised Date: Not reported

VCP:

Name: ALISO STREET INVESTIGATION
Address: BAUCHET STREET, TEMPLE STREET, CESAR CEVAZ, VIGNES STREET, KELLER STREET
City,State,Zip: LOS ANGELES, CA 90013
Facility ID: 60001142
Site Type: Voluntary Cleanup
Site Type Detail: Voluntary Cleanup
Site Mgmt. Req.: NONE SPECIFIED
Acres: 52
National Priorities List: NO
Cleanup Oversight Agencies: SMBRP
Lead Agency: SMBRP
Lead Agency Description: DTSC - Site Cleanup Program
Project Manager: Chand Sultana
Supervisor: Allan Plaza
Division Branch: Cleanup Chatsworth
Site Code: 300885
Assembly: 51
Senate: 24
Special Programs Code: Voluntary Cleanup Program
Status: Active
Status Date: 06/01/2009
Restricted Use: NO
Funding: Responsible Party
Lat/Long: 34.05611 / -118.229

Map ID
Direction
Distance
Elevation

MAP FINDINGS

Site

Database(s)

EDR ID Number
EPA ID Number

ALISO STREET INVESTIGATION (Continued)

S109821389

APN: NONE SPECIFIED
Past Use: MANUFACTURED GAS PLANT
Potential COC: 30013, 30016, 30018, 30019, 30024, 30025, 3002502, 30026, 30027
Confirmed COC: 30019,30024,30025,30026,3002502,30018,30027,30013
Potential Description: SOIL
Alias Name: 300885
Alias Type: Project Code (Site Code)
Alias Name: 60001142
Alias Type: Envirostor ID Number

Completed Info:

Completed Area Name: PROJECT WIDE
Completed Sub Area Name: Not reported
Completed Document Type: Remedial Investigation Workplan
Completed Date: 10/08/2009
Comments: DTSC approved the Workplan to perform investigation on Aliso Streets.

Completed Area Name: PROJECT WIDE
Completed Sub Area Name: Not reported
Completed Document Type: Remedial Investigation Report
Completed Date: 11/20/2014
Comments: Not reported

Completed Area Name: PROJECT WIDE
Completed Sub Area Name: Not reported
Completed Document Type: Fieldwork
Completed Date: 04/30/2010
Comments: Fieldwork for Aliso Streets Investigation was completed in 2010.

Completed Area Name: PROJECT WIDE
Completed Sub Area Name: Not reported
Completed Document Type: Annual Oversight Cost Estimate
Completed Date: 09/29/2014
Comments: 2014-2015 Estimated Oversight Costs.

Future Area Name: Not reported
Future Sub Area Name: Not reported
Future Document Type: Not reported
Future Due Date: Not reported
Schedule Area Name: Not reported
Schedule Sub Area Name: Not reported
Schedule Document Type: Not reported
Schedule Due Date: Not reported
Schedule Revised Date: Not reported

Count: 3 records.

ORPHAN SUMMARY

<u>City</u>	<u>EDR ID</u>	<u>Site Name</u>	<u>Site Address</u>	<u>Zip</u>	<u>Database(s)</u>
LOS ANGELES	S101481079	CALTRANS I-105 FRWY PROJ 2,PCLS 10	BETWEEN HAWTHORNE BLVD & LONG	90012	RESPONSE, ENVIROSTOR
LOS ANGELES	S106387114	ACTA NORTH - PARCEL NE-009-SFGS	2056 &2058 SANTA FE	90021	CPS-SLIC
LOS ANGELES	S120714330	LINK STATION US PROJECT	800 NORTH UNION STATION	90012	ENVIROSTOR, VCP

GOVERNMENT RECORDS SEARCHED / DATA CURRENCY TRACKING

To maintain currency of the following federal and state databases, EDR contacts the appropriate governmental agency on a monthly or quarterly basis, as required.

Number of Days to Update: Provides confirmation that EDR is reporting records that have been updated within 90 days from the date the government agency made the information available to the public.

STANDARD ENVIRONMENTAL RECORDS

Federal NPL site list

NPL: National Priority List

National Priorities List (Superfund). The NPL is a subset of CERCLIS and identifies over 1,200 sites for priority cleanup under the Superfund Program. NPL sites may encompass relatively large areas. As such, EDR provides polygon coverage for over 1,000 NPL site boundaries produced by EPA's Environmental Photographic Interpretation Center (EPIC) and regional EPA offices.

Date of Government Version: 07/29/2020	Source: EPA
Date Data Arrived at EDR: 08/03/2020	Telephone: N/A
Date Made Active in Reports: 08/25/2020	Last EDR Contact: 08/03/2020
Number of Days to Update: 22	Next Scheduled EDR Contact: 10/12/2020
	Data Release Frequency: Quarterly

NPL Site Boundaries

Sources:

EPA's Environmental Photographic Interpretation Center (EPIC)
Telephone: 202-564-7333

EPA Region 1
Telephone 617-918-1143

EPA Region 6
Telephone: 214-655-6659

EPA Region 3
Telephone 215-814-5418

EPA Region 7
Telephone: 913-551-7247

EPA Region 4
Telephone 404-562-8033

EPA Region 8
Telephone: 303-312-6774

EPA Region 5
Telephone 312-886-6686

EPA Region 9
Telephone: 415-947-4246

EPA Region 10
Telephone 206-553-8665

Proposed NPL: Proposed National Priority List Sites

A site that has been proposed for listing on the National Priorities List through the issuance of a proposed rule in the Federal Register. EPA then accepts public comments on the site, responds to the comments, and places on the NPL those sites that continue to meet the requirements for listing.

Date of Government Version: 07/29/2020	Source: EPA
Date Data Arrived at EDR: 08/03/2020	Telephone: N/A
Date Made Active in Reports: 08/25/2020	Last EDR Contact: 08/03/2020
Number of Days to Update: 22	Next Scheduled EDR Contact: 10/12/2020
	Data Release Frequency: Quarterly

NPL LIENS: Federal Superfund Liens

Federal Superfund Liens. Under the authority granted the USEPA by CERCLA of 1980, the USEPA has the authority to file liens against real property in order to recover remedial action expenditures or when the property owner received notification of potential liability. USEPA compiles a listing of filed notices of Superfund Liens.

GOVERNMENT RECORDS SEARCHED / DATA CURRENCY TRACKING

Date of Government Version: 10/15/1991
Date Data Arrived at EDR: 02/02/1994
Date Made Active in Reports: 03/30/1994
Number of Days to Update: 56

Source: EPA
Telephone: 202-564-4267
Last EDR Contact: 08/15/2011
Next Scheduled EDR Contact: 11/28/2011
Data Release Frequency: No Update Planned

Federal Delisted NPL site list

Delisted NPL: National Priority List Deletions

The National Oil and Hazardous Substances Pollution Contingency Plan (NCP) establishes the criteria that the EPA uses to delete sites from the NPL. In accordance with 40 CFR 300.425.(e), sites may be deleted from the NPL where no further response is appropriate.

Date of Government Version: 07/29/2020
Date Data Arrived at EDR: 08/03/2020
Date Made Active in Reports: 08/25/2020
Number of Days to Update: 22

Source: EPA
Telephone: N/A
Last EDR Contact: 08/03/2020
Next Scheduled EDR Contact: 10/12/2020
Data Release Frequency: Quarterly

Federal CERCLIS list

FEDERAL FACILITY: Federal Facility Site Information listing

A listing of National Priority List (NPL) and Base Realignment and Closure (BRAC) sites found in the Comprehensive Environmental Response, Compensation and Liability Information System (CERCLIS) Database where EPA Federal Facilities Restoration and Reuse Office is involved in cleanup activities.

Date of Government Version: 04/03/2019
Date Data Arrived at EDR: 04/05/2019
Date Made Active in Reports: 05/14/2019
Number of Days to Update: 39

Source: Environmental Protection Agency
Telephone: 703-603-8704
Last EDR Contact: 07/02/2020
Next Scheduled EDR Contact: 10/12/2020
Data Release Frequency: Varies

SEMS: Superfund Enterprise Management System

SEMS (Superfund Enterprise Management System) tracks hazardous waste sites, potentially hazardous waste sites, and remedial activities performed in support of EPA's Superfund Program across the United States. The list was formerly known as CERCLIS, renamed to SEMS by the EPA in 2015. The list contains data on potentially hazardous waste sites that have been reported to the USEPA by states, municipalities, private companies and private persons, pursuant to Section 103 of the Comprehensive Environmental Response, Compensation, and Liability Act (CERCLA). This dataset also contains sites which are either proposed to or on the National Priorities List (NPL) and the sites which are in the screening and assessment phase for possible inclusion on the NPL.

Date of Government Version: 07/29/2020
Date Data Arrived at EDR: 08/03/2020
Date Made Active in Reports: 08/25/2020
Number of Days to Update: 22

Source: EPA
Telephone: 800-424-9346
Last EDR Contact: 08/03/2020
Next Scheduled EDR Contact: 10/26/2020
Data Release Frequency: Quarterly

Federal CERCLIS NFRAP site list

SEMS-ARCHIVE: Superfund Enterprise Management System Archive

GOVERNMENT RECORDS SEARCHED / DATA CURRENCY TRACKING

SEMS-ARCHIVE (Superfund Enterprise Management System Archive) tracks sites that have no further interest under the Federal Superfund Program based on available information. The list was formerly known as the CERCLIS-NFRAP, renamed to SEMS ARCHIVE by the EPA in 2015. EPA may perform a minimal level of assessment work at a site while it is archived if site conditions change and/or new information becomes available. Archived sites have been removed and archived from the inventory of SEMS sites. Archived status indicates that, to the best of EPA's knowledge, assessment at a site has been completed and that EPA has determined no further steps will be taken to list the site on the National Priorities List (NPL), unless information indicates this decision was not appropriate or other considerations require a recommendation for listing at a later time. The decision does not necessarily mean that there is no hazard associated with a given site; it only means that, based upon available information, the location is not judged to be potential NPL site.

Date of Government Version: 07/29/2020	Source: EPA
Date Data Arrived at EDR: 08/03/2020	Telephone: 800-424-9346
Date Made Active in Reports: 08/25/2020	Last EDR Contact: 08/03/2020
Number of Days to Update: 22	Next Scheduled EDR Contact: 10/26/2020
	Data Release Frequency: Quarterly

Federal RCRA CORRACTS facilities list

CORRACTS: Corrective Action Report

CORRACTS identifies hazardous waste handlers with RCRA corrective action activity.

Date of Government Version: 03/23/2020	Source: EPA
Date Data Arrived at EDR: 03/25/2020	Telephone: 800-424-9346
Date Made Active in Reports: 05/21/2020	Last EDR Contact: 06/22/2020
Number of Days to Update: 57	Next Scheduled EDR Contact: 10/05/2020
	Data Release Frequency: Quarterly

Federal RCRA non-CORRACTS TSD facilities list

RCRA-TSDF: RCRA - Treatment, Storage and Disposal

RCRAInfo is EPA's comprehensive information system, providing access to data supporting the Resource Conservation and Recovery Act (RCRA) of 1976 and the Hazardous and Solid Waste Amendments (HSWA) of 1984. The database includes selective information on sites which generate, transport, store, treat and/or dispose of hazardous waste as defined by the Resource Conservation and Recovery Act (RCRA). Transporters are individuals or entities that move hazardous waste from the generator offsite to a facility that can recycle, treat, store, or dispose of the waste. TSDFs treat, store, or dispose of the waste.

Date of Government Version: 03/23/2020	Source: Environmental Protection Agency
Date Data Arrived at EDR: 03/25/2020	Telephone: (415) 495-8895
Date Made Active in Reports: 05/21/2020	Last EDR Contact: 06/22/2020
Number of Days to Update: 57	Next Scheduled EDR Contact: 10/05/2020
	Data Release Frequency: Quarterly

Federal RCRA generators list

RCRA-LQG: RCRA - Large Quantity Generators

RCRAInfo is EPA's comprehensive information system, providing access to data supporting the Resource Conservation and Recovery Act (RCRA) of 1976 and the Hazardous and Solid Waste Amendments (HSWA) of 1984. The database includes selective information on sites which generate, transport, store, treat and/or dispose of hazardous waste as defined by the Resource Conservation and Recovery Act (RCRA). Large quantity generators (LQGs) generate over 1,000 kilograms (kg) of hazardous waste, or over 1 kg of acutely hazardous waste per month.

Date of Government Version: 03/23/2020	Source: Environmental Protection Agency
Date Data Arrived at EDR: 03/25/2020	Telephone: (415) 495-8895
Date Made Active in Reports: 05/21/2020	Last EDR Contact: 06/22/2020
Number of Days to Update: 57	Next Scheduled EDR Contact: 10/05/2020
	Data Release Frequency: Quarterly

GOVERNMENT RECORDS SEARCHED / DATA CURRENCY TRACKING

RCRA-SQG: RCRA - Small Quantity Generators

RCRAInfo is EPA's comprehensive information system, providing access to data supporting the Resource Conservation and Recovery Act (RCRA) of 1976 and the Hazardous and Solid Waste Amendments (HSWA) of 1984. The database includes selective information on sites which generate, transport, store, treat and/or dispose of hazardous waste as defined by the Resource Conservation and Recovery Act (RCRA). Small quantity generators (SQGs) generate between 100 kg and 1,000 kg of hazardous waste per month.

Date of Government Version: 03/23/2020	Source: Environmental Protection Agency
Date Data Arrived at EDR: 03/25/2020	Telephone: (415) 495-8895
Date Made Active in Reports: 05/21/2020	Last EDR Contact: 06/22/2020
Number of Days to Update: 57	Next Scheduled EDR Contact: 10/05/2020
	Data Release Frequency: Quarterly

RCRA-VSQG: RCRA - Very Small Quantity Generators (Formerly Conditionally Exempt Small Quantity Generators)

RCRAInfo is EPA's comprehensive information system, providing access to data supporting the Resource Conservation and Recovery Act (RCRA) of 1976 and the Hazardous and Solid Waste Amendments (HSWA) of 1984. The database includes selective information on sites which generate, transport, store, treat and/or dispose of hazardous waste as defined by the Resource Conservation and Recovery Act (RCRA). Very small quantity generators (VSQGs) generate less than 100 kg of hazardous waste, or less than 1 kg of acutely hazardous waste per month.

Date of Government Version: 03/23/2020	Source: Environmental Protection Agency
Date Data Arrived at EDR: 03/25/2020	Telephone: (415) 495-8895
Date Made Active in Reports: 05/21/2020	Last EDR Contact: 06/22/2020
Number of Days to Update: 57	Next Scheduled EDR Contact: 10/05/2020
	Data Release Frequency: Quarterly

Federal institutional controls / engineering controls registries

LUCIS: Land Use Control Information System

LUCIS contains records of land use control information pertaining to the former Navy Base Realignment and Closure properties.

Date of Government Version: 05/15/2020	Source: Department of the Navy
Date Data Arrived at EDR: 05/19/2020	Telephone: 843-820-7326
Date Made Active in Reports: 06/18/2020	Last EDR Contact: 08/04/2020
Number of Days to Update: 30	Next Scheduled EDR Contact: 11/23/2020
	Data Release Frequency: Varies

US ENG CONTROLS: Engineering Controls Sites List

A listing of sites with engineering controls in place. Engineering controls include various forms of caps, building foundations, liners, and treatment methods to create pathway elimination for regulated substances to enter environmental media or effect human health.

Date of Government Version: 02/13/2020	Source: Environmental Protection Agency
Date Data Arrived at EDR: 02/20/2020	Telephone: 703-603-0695
Date Made Active in Reports: 05/15/2020	Last EDR Contact: 08/24/2020
Number of Days to Update: 85	Next Scheduled EDR Contact: 09/07/2020
	Data Release Frequency: Varies

US INST CONTROLS: Institutional Controls Sites List

A listing of sites with institutional controls in place. Institutional controls include administrative measures, such as groundwater use restrictions, construction restrictions, property use restrictions, and post remediation care requirements intended to prevent exposure to contaminants remaining on site. Deed restrictions are generally required as part of the institutional controls.

Date of Government Version: 02/13/2020	Source: Environmental Protection Agency
Date Data Arrived at EDR: 02/20/2020	Telephone: 703-603-0695
Date Made Active in Reports: 05/15/2020	Last EDR Contact: 08/24/2020
Number of Days to Update: 85	Next Scheduled EDR Contact: 12/07/2020
	Data Release Frequency: Varies

GOVERNMENT RECORDS SEARCHED / DATA CURRENCY TRACKING

Federal ERNS list

ERNS: Emergency Response Notification System

Emergency Response Notification System. ERNS records and stores information on reported releases of oil and hazardous substances.

Date of Government Version: 03/22/2020

Date Data Arrived at EDR: 03/24/2020

Date Made Active in Reports: 06/18/2020

Number of Days to Update: 86

Source: National Response Center, United States Coast Guard

Telephone: 202-267-2180

Last EDR Contact: 06/22/2020

Next Scheduled EDR Contact: 10/05/2020

Data Release Frequency: Quarterly

State- and tribal - equivalent NPL

RESPONSE: State Response Sites

Identifies confirmed release sites where DTSC is involved in remediation, either in a lead or oversight capacity.

These confirmed release sites are generally high-priority and high potential risk.

Date of Government Version: 04/27/2020

Date Data Arrived at EDR: 04/28/2020

Date Made Active in Reports: 07/13/2020

Number of Days to Update: 76

Source: Department of Toxic Substances Control

Telephone: 916-323-3400

Last EDR Contact: 07/27/2020

Next Scheduled EDR Contact: 11/09/2020

Data Release Frequency: Quarterly

State- and tribal - equivalent CERCLIS

ENVIROSTOR: EnviroStor Database

The Department of Toxic Substances Control's (DTSC's) Site Mitigation and Brownfields Reuse Program's (SMBRP's) EnviroStor database identifies sites that have known contamination or sites for which there may be reasons to investigate further. The database includes the following site types: Federal Superfund sites (National Priorities List (NPL)); State Response, including Military Facilities and State Superfund; Voluntary Cleanup; and School sites. EnviroStor provides similar information to the information that was available in CalSites, and provides additional site information, including, but not limited to, identification of formerly-contaminated properties that have been released for reuse, properties where environmental deed restrictions have been recorded to prevent inappropriate land uses, and risk characterization information that is used to assess potential impacts to public health and the environment at contaminated sites.

Date of Government Version: 04/27/2020

Date Data Arrived at EDR: 04/28/2020

Date Made Active in Reports: 07/13/2020

Number of Days to Update: 76

Source: Department of Toxic Substances Control

Telephone: 916-323-3400

Last EDR Contact: 07/27/2020

Next Scheduled EDR Contact: 11/09/2020

Data Release Frequency: Quarterly

State and tribal landfill and/or solid waste disposal site lists

SWF/LF (SWIS): Solid Waste Information System

Active, Closed and Inactive Landfills. SWF/LF records typically contain an inventory of solid waste disposal facilities or landfills. These may be active or inactive facilities or open dumps that failed to meet RCRA Section 4004 criteria for solid waste landfills or disposal sites.

Date of Government Version: 05/11/2020

Date Data Arrived at EDR: 05/12/2020

Date Made Active in Reports: 07/27/2020

Number of Days to Update: 76

Source: Department of Resources Recycling and Recovery

Telephone: 916-341-6320

Last EDR Contact: 08/10/2020

Next Scheduled EDR Contact: 11/23/2020

Data Release Frequency: Quarterly

State and tribal leaking storage tank lists

GOVERNMENT RECORDS SEARCHED / DATA CURRENCY TRACKING

LUST REG 2: Fuel Leak List

Leaking Underground Storage Tank locations. Alameda, Contra Costa, Marin, Napa, San Francisco, San Mateo, Santa Clara, Solano, Sonoma counties.

Date of Government Version: 09/30/2004
Date Data Arrived at EDR: 10/20/2004
Date Made Active in Reports: 11/19/2004
Number of Days to Update: 30

Source: California Regional Water Quality Control Board San Francisco Bay Region (2)
Telephone: 510-622-2433
Last EDR Contact: 09/19/2011
Next Scheduled EDR Contact: 01/02/2012
Data Release Frequency: No Update Planned

LUST REG 3: Leaking Underground Storage Tank Database

Leaking Underground Storage Tank locations. Monterey, San Benito, San Luis Obispo, Santa Barbara, Santa Cruz counties.

Date of Government Version: 05/19/2003
Date Data Arrived at EDR: 05/19/2003
Date Made Active in Reports: 06/02/2003
Number of Days to Update: 14

Source: California Regional Water Quality Control Board Central Coast Region (3)
Telephone: 805-542-4786
Last EDR Contact: 07/18/2011
Next Scheduled EDR Contact: 10/31/2011
Data Release Frequency: No Update Planned

LUST REG 4: Underground Storage Tank Leak List

Los Angeles, Ventura counties. For more current information, please refer to the State Water Resources Control Board's LUST database.

Date of Government Version: 09/07/2004
Date Data Arrived at EDR: 09/07/2004
Date Made Active in Reports: 10/12/2004
Number of Days to Update: 35

Source: California Regional Water Quality Control Board Los Angeles Region (4)
Telephone: 213-576-6710
Last EDR Contact: 09/06/2011
Next Scheduled EDR Contact: 12/19/2011
Data Release Frequency: No Update Planned

LUST REG 9: Leaking Underground Storage Tank Report

Orange, Riverside, San Diego counties. For more current information, please refer to the State Water Resources Control Board's LUST database.

Date of Government Version: 03/01/2001
Date Data Arrived at EDR: 04/23/2001
Date Made Active in Reports: 05/21/2001
Number of Days to Update: 28

Source: California Regional Water Quality Control Board San Diego Region (9)
Telephone: 858-637-5595
Last EDR Contact: 09/26/2011
Next Scheduled EDR Contact: 01/09/2012
Data Release Frequency: No Update Planned

LUST REG 8: Leaking Underground Storage Tanks

California Regional Water Quality Control Board Santa Ana Region (8). For more current information, please refer to the State Water Resources Control Board's LUST database.

Date of Government Version: 02/14/2005
Date Data Arrived at EDR: 02/15/2005
Date Made Active in Reports: 03/28/2005
Number of Days to Update: 41

Source: California Regional Water Quality Control Board Santa Ana Region (8)
Telephone: 909-782-4496
Last EDR Contact: 08/15/2011
Next Scheduled EDR Contact: 11/28/2011
Data Release Frequency: No Update Planned

LUST REG 5: Leaking Underground Storage Tank Database

Leaking Underground Storage Tank locations. Alameda, Alpine, Amador, Butte, Colusa, Contra Costa, Calveras, El Dorado, Fresno, Glenn, Kern, Kings, Lake, Lassen, Madera, Mariposa, Merced, Modoc, Napa, Nevada, Placer, Plumas, Sacramento, San Joaquin, Shasta, Solano, Stanislaus, Sutter, Tehama, Tulare, Tuolumne, Yolo, Yuba counties.

Date of Government Version: 07/01/2008
Date Data Arrived at EDR: 07/22/2008
Date Made Active in Reports: 07/31/2008
Number of Days to Update: 9

Source: California Regional Water Quality Control Board Central Valley Region (5)
Telephone: 916-464-4834
Last EDR Contact: 07/01/2011
Next Scheduled EDR Contact: 10/17/2011
Data Release Frequency: No Update Planned

GOVERNMENT RECORDS SEARCHED / DATA CURRENCY TRACKING

LUST REG 6L: Leaking Underground Storage Tank Case Listing

For more current information, please refer to the State Water Resources Control Board's LUST database.

Date of Government Version: 09/09/2003	Source: California Regional Water Quality Control Board Lahontan Region (6)
Date Data Arrived at EDR: 09/10/2003	Telephone: 530-542-5572
Date Made Active in Reports: 10/07/2003	Last EDR Contact: 09/12/2011
Number of Days to Update: 27	Next Scheduled EDR Contact: 12/26/2011
	Data Release Frequency: No Update Planned

LUST REG 6V: Leaking Underground Storage Tank Case Listing

Leaking Underground Storage Tank locations. Inyo, Kern, Los Angeles, Mono, San Bernardino counties.

Date of Government Version: 06/07/2005	Source: California Regional Water Quality Control Board Victorville Branch Office (6)
Date Data Arrived at EDR: 06/07/2005	Telephone: 760-241-7365
Date Made Active in Reports: 06/29/2005	Last EDR Contact: 09/12/2011
Number of Days to Update: 22	Next Scheduled EDR Contact: 12/26/2011
	Data Release Frequency: No Update Planned

LUST REG 1: Active Toxic Site Investigation

Del Norte, Humboldt, Lake, Mendocino, Modoc, Siskiyou, Sonoma, Trinity counties. For more current information, please refer to the State Water Resources Control Board's LUST database.

Date of Government Version: 02/01/2001	Source: California Regional Water Quality Control Board North Coast (1)
Date Data Arrived at EDR: 02/28/2001	Telephone: 707-570-3769
Date Made Active in Reports: 03/29/2001	Last EDR Contact: 08/01/2011
Number of Days to Update: 29	Next Scheduled EDR Contact: 11/14/2011
	Data Release Frequency: No Update Planned

LUST REG 7: Leaking Underground Storage Tank Case Listing

Leaking Underground Storage Tank locations. Imperial, Riverside, San Diego, Santa Barbara counties.

Date of Government Version: 02/26/2004	Source: California Regional Water Quality Control Board Colorado River Basin Region (7)
Date Data Arrived at EDR: 02/26/2004	Telephone: 760-776-8943
Date Made Active in Reports: 03/24/2004	Last EDR Contact: 08/01/2011
Number of Days to Update: 27	Next Scheduled EDR Contact: 11/14/2011
	Data Release Frequency: No Update Planned

LUST: Leaking Underground Fuel Tank Report (GEOTRACKER)

Leaking Underground Storage Tank (LUST) Sites included in GeoTracker. GeoTracker is the Water Boards data management system for sites that impact, or have the potential to impact, water quality in California, with emphasis on groundwater.

Date of Government Version: 06/08/2020	Source: State Water Resources Control Board
Date Data Arrived at EDR: 06/09/2020	Telephone: see region list
Date Made Active in Reports: 08/19/2020	Last EDR Contact: 06/09/2020
Number of Days to Update: 71	Next Scheduled EDR Contact: 09/21/2020
	Data Release Frequency: Quarterly

INDIAN LUST R10: Leaking Underground Storage Tanks on Indian Land

LUSTs on Indian land in Alaska, Idaho, Oregon and Washington.

Date of Government Version: 04/14/2020	Source: EPA Region 10
Date Data Arrived at EDR: 05/20/2020	Telephone: 206-553-2857
Date Made Active in Reports: 08/12/2020	Last EDR Contact: 07/24/2020
Number of Days to Update: 84	Next Scheduled EDR Contact: 11/02/2020
	Data Release Frequency: Varies

INDIAN LUST R4: Leaking Underground Storage Tanks on Indian Land

LUSTs on Indian land in Florida, Mississippi and North Carolina.

Date of Government Version: 04/14/2020	Source: EPA Region 4
Date Data Arrived at EDR: 05/26/2020	Telephone: 404-562-8677
Date Made Active in Reports: 08/12/2020	Last EDR Contact: 07/24/2020
Number of Days to Update: 78	Next Scheduled EDR Contact: 11/02/2020
	Data Release Frequency: Varies

GOVERNMENT RECORDS SEARCHED / DATA CURRENCY TRACKING

INDIAN LUST R5: Leaking Underground Storage Tanks on Indian Land

Leaking underground storage tanks located on Indian Land in Michigan, Minnesota and Wisconsin.

Date of Government Version: 04/14/2020	Source: EPA, Region 5
Date Data Arrived at EDR: 05/20/2020	Telephone: 312-886-7439
Date Made Active in Reports: 08/12/2020	Last EDR Contact: 07/24/2020
Number of Days to Update: 84	Next Scheduled EDR Contact: 11/02/2020
	Data Release Frequency: Varies

INDIAN LUST R1: Leaking Underground Storage Tanks on Indian Land

A listing of leaking underground storage tank locations on Indian Land.

Date of Government Version: 04/29/2020	Source: EPA Region 1
Date Data Arrived at EDR: 05/20/2020	Telephone: 617-918-1313
Date Made Active in Reports: 08/12/2020	Last EDR Contact: 07/24/2020
Number of Days to Update: 84	Next Scheduled EDR Contact: 11/02/2020
	Data Release Frequency: Varies

INDIAN LUST R6: Leaking Underground Storage Tanks on Indian Land

LUSTs on Indian land in New Mexico and Oklahoma.

Date of Government Version: 04/08/2020	Source: EPA Region 6
Date Data Arrived at EDR: 05/20/2020	Telephone: 214-665-6597
Date Made Active in Reports: 08/12/2020	Last EDR Contact: 07/24/2020
Number of Days to Update: 84	Next Scheduled EDR Contact: 11/02/2020
	Data Release Frequency: Varies

INDIAN LUST R7: Leaking Underground Storage Tanks on Indian Land

LUSTs on Indian land in Iowa, Kansas, and Nebraska

Date of Government Version: 04/15/2020	Source: EPA Region 7
Date Data Arrived at EDR: 05/20/2020	Telephone: 913-551-7003
Date Made Active in Reports: 08/12/2020	Last EDR Contact: 07/24/2020
Number of Days to Update: 84	Next Scheduled EDR Contact: 11/02/2020
	Data Release Frequency: Varies

INDIAN LUST R8: Leaking Underground Storage Tanks on Indian Land

LUSTs on Indian land in Colorado, Montana, North Dakota, South Dakota, Utah and Wyoming.

Date of Government Version: 04/14/2020	Source: EPA Region 8
Date Data Arrived at EDR: 05/20/2020	Telephone: 303-312-6271
Date Made Active in Reports: 08/12/2020	Last EDR Contact: 07/24/2020
Number of Days to Update: 84	Next Scheduled EDR Contact: 11/02/2020
	Data Release Frequency: Varies

INDIAN LUST R9: Leaking Underground Storage Tanks on Indian Land

LUSTs on Indian land in Arizona, California, New Mexico and Nevada

Date of Government Version: 04/08/2020	Source: Environmental Protection Agency
Date Data Arrived at EDR: 05/20/2020	Telephone: 415-972-3372
Date Made Active in Reports: 08/12/2020	Last EDR Contact: 07/24/2020
Number of Days to Update: 84	Next Scheduled EDR Contact: 11/02/2020
	Data Release Frequency: Varies

CPS-SLIC: Statewide SLIC Cases (GEOTRACKER)

Cleanup Program Sites (CPS; also known as Site Cleanups [SC] and formerly known as Spills, Leaks, Investigations, and Cleanups [SLIC] sites) included in GeoTracker. GeoTracker is the Water Boards data management system for sites that impact, or have the potential to impact, water quality in California, with emphasis on groundwater.

Date of Government Version: 06/08/2020	Source: State Water Resources Control Board
Date Data Arrived at EDR: 06/09/2020	Telephone: 866-480-1028
Date Made Active in Reports: 08/19/2020	Last EDR Contact: 06/09/2020
Number of Days to Update: 71	Next Scheduled EDR Contact: 09/21/2020
	Data Release Frequency: Varies

GOVERNMENT RECORDS SEARCHED / DATA CURRENCY TRACKING

SLIC REG 1: Active Toxic Site Investigations

The SLIC (Spills, Leaks, Investigations and Cleanup) program is designed to protect and restore water quality from spills, leaks, and similar discharges.

Date of Government Version: 04/03/2003
Date Data Arrived at EDR: 04/07/2003
Date Made Active in Reports: 04/25/2003
Number of Days to Update: 18

Source: California Regional Water Quality Control Board, North Coast Region (1)
Telephone: 707-576-2220
Last EDR Contact: 08/01/2011
Next Scheduled EDR Contact: 11/14/2011
Data Release Frequency: No Update Planned

SLIC REG 2: Spills, Leaks, Investigation & Cleanup Cost Recovery Listing

The SLIC (Spills, Leaks, Investigations and Cleanup) program is designed to protect and restore water quality from spills, leaks, and similar discharges.

Date of Government Version: 09/30/2004
Date Data Arrived at EDR: 10/20/2004
Date Made Active in Reports: 11/19/2004
Number of Days to Update: 30

Source: Regional Water Quality Control Board San Francisco Bay Region (2)
Telephone: 510-286-0457
Last EDR Contact: 09/19/2011
Next Scheduled EDR Contact: 01/02/2012
Data Release Frequency: No Update Planned

SLIC REG 3: Spills, Leaks, Investigation & Cleanup Cost Recovery Listing

The SLIC (Spills, Leaks, Investigations and Cleanup) program is designed to protect and restore water quality from spills, leaks, and similar discharges.

Date of Government Version: 05/18/2006
Date Data Arrived at EDR: 05/18/2006
Date Made Active in Reports: 06/15/2006
Number of Days to Update: 28

Source: California Regional Water Quality Control Board Central Coast Region (3)
Telephone: 805-549-3147
Last EDR Contact: 07/18/2011
Next Scheduled EDR Contact: 10/31/2011
Data Release Frequency: No Update Planned

SLIC REG 4: Spills, Leaks, Investigation & Cleanup Cost Recovery Listing

The SLIC (Spills, Leaks, Investigations and Cleanup) program is designed to protect and restore water quality from spills, leaks, and similar discharges.

Date of Government Version: 11/17/2004
Date Data Arrived at EDR: 11/18/2004
Date Made Active in Reports: 01/04/2005
Number of Days to Update: 47

Source: Region Water Quality Control Board Los Angeles Region (4)
Telephone: 213-576-6600
Last EDR Contact: 07/01/2011
Next Scheduled EDR Contact: 10/17/2011
Data Release Frequency: No Update Planned

SLIC REG 5: Spills, Leaks, Investigation & Cleanup Cost Recovery Listing

The SLIC (Spills, Leaks, Investigations and Cleanup) program is designed to protect and restore water quality from spills, leaks, and similar discharges.

Date of Government Version: 04/01/2005
Date Data Arrived at EDR: 04/05/2005
Date Made Active in Reports: 04/21/2005
Number of Days to Update: 16

Source: Regional Water Quality Control Board Central Valley Region (5)
Telephone: 916-464-3291
Last EDR Contact: 09/12/2011
Next Scheduled EDR Contact: 12/26/2011
Data Release Frequency: No Update Planned

SLIC REG 6V: Spills, Leaks, Investigation & Cleanup Cost Recovery Listing

The SLIC (Spills, Leaks, Investigations and Cleanup) program is designed to protect and restore water quality from spills, leaks, and similar discharges.

Date of Government Version: 05/24/2005
Date Data Arrived at EDR: 05/25/2005
Date Made Active in Reports: 06/16/2005
Number of Days to Update: 22

Source: Regional Water Quality Control Board, Victorville Branch
Telephone: 619-241-6583
Last EDR Contact: 08/15/2011
Next Scheduled EDR Contact: 11/28/2011
Data Release Frequency: No Update Planned

GOVERNMENT RECORDS SEARCHED / DATA CURRENCY TRACKING

SLIC REG 6L: SLIC Sites

The SLIC (Spills, Leaks, Investigations and Cleanup) program is designed to protect and restore water quality from spills, leaks, and similar discharges.

Date of Government Version: 09/07/2004
Date Data Arrived at EDR: 09/07/2004
Date Made Active in Reports: 10/12/2004
Number of Days to Update: 35

Source: California Regional Water Quality Control Board, Lahontan Region
Telephone: 530-542-5574
Last EDR Contact: 08/15/2011
Next Scheduled EDR Contact: 11/28/2011
Data Release Frequency: No Update Planned

SLIC REG 7: SLIC List

The SLIC (Spills, Leaks, Investigations and Cleanup) program is designed to protect and restore water quality from spills, leaks, and similar discharges.

Date of Government Version: 11/24/2004
Date Data Arrived at EDR: 11/29/2004
Date Made Active in Reports: 01/04/2005
Number of Days to Update: 36

Source: California Regional Quality Control Board, Colorado River Basin Region
Telephone: 760-346-7491
Last EDR Contact: 08/01/2011
Next Scheduled EDR Contact: 11/14/2011
Data Release Frequency: No Update Planned

SLIC REG 8: Spills, Leaks, Investigation & Cleanup Cost Recovery Listing

The SLIC (Spills, Leaks, Investigations and Cleanup) program is designed to protect and restore water quality from spills, leaks, and similar discharges.

Date of Government Version: 04/03/2008
Date Data Arrived at EDR: 04/03/2008
Date Made Active in Reports: 04/14/2008
Number of Days to Update: 11

Source: California Region Water Quality Control Board Santa Ana Region (8)
Telephone: 951-782-3298
Last EDR Contact: 09/12/2011
Next Scheduled EDR Contact: 12/26/2011
Data Release Frequency: No Update Planned

SLIC REG 9: Spills, Leaks, Investigation & Cleanup Cost Recovery Listing

The SLIC (Spills, Leaks, Investigations and Cleanup) program is designed to protect and restore water quality from spills, leaks, and similar discharges.

Date of Government Version: 09/10/2007
Date Data Arrived at EDR: 09/11/2007
Date Made Active in Reports: 09/28/2007
Number of Days to Update: 17

Source: California Regional Water Quality Control Board San Diego Region (9)
Telephone: 858-467-2980
Last EDR Contact: 08/08/2011
Next Scheduled EDR Contact: 11/21/2011
Data Release Frequency: No Update Planned

State and tribal registered storage tank lists

FEMA UST: Underground Storage Tank Listing

A listing of all FEMA owned underground storage tanks.

Date of Government Version: 02/01/2020
Date Data Arrived at EDR: 03/19/2020
Date Made Active in Reports: 06/09/2020
Number of Days to Update: 82

Source: FEMA
Telephone: 202-646-5797
Last EDR Contact: 07/06/2020
Next Scheduled EDR Contact: 10/19/2020
Data Release Frequency: Varies

MILITARY UST SITES: Military UST Sites (GEOTRACKER)

Military ust sites

Date of Government Version: 06/08/2020
Date Data Arrived at EDR: 06/09/2020
Date Made Active in Reports: 08/19/2020
Number of Days to Update: 71

Source: State Water Resources Control Board
Telephone: 866-480-1028
Last EDR Contact: 06/09/2020
Next Scheduled EDR Contact: 09/21/2020
Data Release Frequency: Varies

GOVERNMENT RECORDS SEARCHED / DATA CURRENCY TRACKING

UST: Active UST Facilities

Active UST facilities gathered from the local regulatory agencies

Date of Government Version: 06/08/2020	Source: SWRCB
Date Data Arrived at EDR: 06/09/2020	Telephone: 916-341-5851
Date Made Active in Reports: 08/20/2020	Last EDR Contact: 06/09/2020
Number of Days to Update: 72	Next Scheduled EDR Contact: 09/21/2020
	Data Release Frequency: Semi-Annually

UST CLOSURE: Proposed Closure of Underground Storage Tank (UST) Cases

UST cases that are being considered for closure by either the State Water Resources Control Board or the Executive Director have been posted for a 60-day public comment period. UST Case Closures being proposed for consideration by the State Water Resources Control Board. These are primarily UST cases that meet closure criteria under the decisional framework in State Water Board Resolution No. 92-49 and other Board orders. UST Case Closures proposed for consideration by the Executive Director pursuant to State Water Board Resolution No. 2012-0061. These are cases that meet the criteria of the Low-Threat UST Case Closure Policy. UST Case Closure Review Denials and Approved Orders.

Date of Government Version: 05/26/2020	Source: State Water Resources Control Board
Date Data Arrived at EDR: 06/09/2020	Telephone: 916-327-7844
Date Made Active in Reports: 08/20/2020	Last EDR Contact: 06/09/2020
Number of Days to Update: 72	Next Scheduled EDR Contact: 09/21/2020
	Data Release Frequency: Varies

AST: Aboveground Petroleum Storage Tank Facilities

A listing of aboveground storage tank petroleum storage tank locations.

Date of Government Version: 07/06/2016	Source: California Environmental Protection Agency
Date Data Arrived at EDR: 07/12/2016	Telephone: 916-327-5092
Date Made Active in Reports: 09/19/2016	Last EDR Contact: 06/10/2020
Number of Days to Update: 69	Next Scheduled EDR Contact: 09/28/2020
	Data Release Frequency: Varies

INDIAN UST R4: Underground Storage Tanks on Indian Land

The Indian Underground Storage Tank (UST) database provides information about underground storage tanks on Indian land in EPA Region 4 (Alabama, Florida, Georgia, Kentucky, Mississippi, North Carolina, South Carolina, Tennessee and Tribal Nations)

Date of Government Version: 04/14/2020	Source: EPA Region 4
Date Data Arrived at EDR: 05/26/2020	Telephone: 404-562-9424
Date Made Active in Reports: 08/12/2020	Last EDR Contact: 07/24/2020
Number of Days to Update: 78	Next Scheduled EDR Contact: 11/02/2020
	Data Release Frequency: Varies

INDIAN UST R5: Underground Storage Tanks on Indian Land

The Indian Underground Storage Tank (UST) database provides information about underground storage tanks on Indian land in EPA Region 5 (Michigan, Minnesota and Wisconsin and Tribal Nations).

Date of Government Version: 04/14/2020	Source: EPA Region 5
Date Data Arrived at EDR: 05/20/2020	Telephone: 312-886-6136
Date Made Active in Reports: 08/12/2020	Last EDR Contact: 07/24/2020
Number of Days to Update: 84	Next Scheduled EDR Contact: 11/02/2020
	Data Release Frequency: Varies

INDIAN UST R10: Underground Storage Tanks on Indian Land

The Indian Underground Storage Tank (UST) database provides information about underground storage tanks on Indian land in EPA Region 10 (Alaska, Idaho, Oregon, Washington, and Tribal Nations).

Date of Government Version: 04/14/2020	Source: EPA Region 10
Date Data Arrived at EDR: 05/20/2020	Telephone: 206-553-2857
Date Made Active in Reports: 08/12/2020	Last EDR Contact: 07/24/2020
Number of Days to Update: 84	Next Scheduled EDR Contact: 11/02/2020
	Data Release Frequency: Varies

GOVERNMENT RECORDS SEARCHED / DATA CURRENCY TRACKING

INDIAN UST R7: Underground Storage Tanks on Indian Land

The Indian Underground Storage Tank (UST) database provides information about underground storage tanks on Indian land in EPA Region 7 (Iowa, Kansas, Missouri, Nebraska, and 9 Tribal Nations).

Date of Government Version: 04/03/2020	Source: EPA Region 7
Date Data Arrived at EDR: 05/20/2020	Telephone: 913-551-7003
Date Made Active in Reports: 08/12/2020	Last EDR Contact: 07/24/2020
Number of Days to Update: 84	Next Scheduled EDR Contact: 11/02/2020
	Data Release Frequency: Varies

INDIAN UST R6: Underground Storage Tanks on Indian Land

The Indian Underground Storage Tank (UST) database provides information about underground storage tanks on Indian land in EPA Region 6 (Louisiana, Arkansas, Oklahoma, New Mexico, Texas and 65 Tribes).

Date of Government Version: 04/08/2020	Source: EPA Region 6
Date Data Arrived at EDR: 05/20/2020	Telephone: 214-665-7591
Date Made Active in Reports: 08/12/2020	Last EDR Contact: 07/24/2020
Number of Days to Update: 84	Next Scheduled EDR Contact: 11/02/2020
	Data Release Frequency: Varies

INDIAN UST R9: Underground Storage Tanks on Indian Land

The Indian Underground Storage Tank (UST) database provides information about underground storage tanks on Indian land in EPA Region 9 (Arizona, California, Hawaii, Nevada, the Pacific Islands, and Tribal Nations).

Date of Government Version: 04/08/2020	Source: EPA Region 9
Date Data Arrived at EDR: 05/20/2020	Telephone: 415-972-3368
Date Made Active in Reports: 08/12/2020	Last EDR Contact: 07/23/2020
Number of Days to Update: 84	Next Scheduled EDR Contact: 11/01/2020
	Data Release Frequency: Varies

INDIAN UST R1: Underground Storage Tanks on Indian Land

The Indian Underground Storage Tank (UST) database provides information about underground storage tanks on Indian land in EPA Region 1 (Connecticut, Maine, Massachusetts, New Hampshire, Rhode Island, Vermont and ten Tribal Nations).

Date of Government Version: 04/29/2020	Source: EPA, Region 1
Date Data Arrived at EDR: 05/20/2020	Telephone: 617-918-1313
Date Made Active in Reports: 08/12/2020	Last EDR Contact: 07/24/2020
Number of Days to Update: 84	Next Scheduled EDR Contact: 11/02/2020
	Data Release Frequency: Varies

INDIAN UST R8: Underground Storage Tanks on Indian Land

The Indian Underground Storage Tank (UST) database provides information about underground storage tanks on Indian land in EPA Region 8 (Colorado, Montana, North Dakota, South Dakota, Utah, Wyoming and 27 Tribal Nations).

Date of Government Version: 04/14/2020	Source: EPA Region 8
Date Data Arrived at EDR: 05/20/2020	Telephone: 303-312-6137
Date Made Active in Reports: 08/13/2020	Last EDR Contact: 07/24/2020
Number of Days to Update: 85	Next Scheduled EDR Contact: 11/02/2020
	Data Release Frequency: Varies

State and tribal voluntary cleanup sites

VCP: Voluntary Cleanup Program Properties

Contains low threat level properties with either confirmed or unconfirmed releases and the project proponents have request that DTSC oversee investigation and/or cleanup activities and have agreed to provide coverage for DTSC's costs.

Date of Government Version: 04/27/2020	Source: Department of Toxic Substances Control
Date Data Arrived at EDR: 04/28/2020	Telephone: 916-323-3400
Date Made Active in Reports: 07/13/2020	Last EDR Contact: 07/27/2020
Number of Days to Update: 76	Next Scheduled EDR Contact: 11/09/2020
	Data Release Frequency: Quarterly

GOVERNMENT RECORDS SEARCHED / DATA CURRENCY TRACKING

INDIAN VCP R7: Voluntary Cleanup Priority Listing

A listing of voluntary cleanup priority sites located on Indian Land located in Region 7.

Date of Government Version: 03/20/2008	Source: EPA, Region 7
Date Data Arrived at EDR: 04/22/2008	Telephone: 913-551-7365
Date Made Active in Reports: 05/19/2008	Last EDR Contact: 04/20/2009
Number of Days to Update: 27	Next Scheduled EDR Contact: 07/20/2009
	Data Release Frequency: Varies

INDIAN VCP R1: Voluntary Cleanup Priority Listing

A listing of voluntary cleanup priority sites located on Indian Land located in Region 1.

Date of Government Version: 07/27/2015	Source: EPA, Region 1
Date Data Arrived at EDR: 09/29/2015	Telephone: 617-918-1102
Date Made Active in Reports: 02/18/2016	Last EDR Contact: 06/17/2020
Number of Days to Update: 142	Next Scheduled EDR Contact: 10/05/2020
	Data Release Frequency: Varies

State and tribal Brownfields sites

BROWNFIELDS: Considered Brownfields Sites Listing

A listing of sites the SWRCB considers to be Brownfields since these are sites have come to them through the MOA Process.

Date of Government Version: 03/23/2020	Source: State Water Resources Control Board
Date Data Arrived at EDR: 03/24/2020	Telephone: 916-323-7905
Date Made Active in Reports: 06/05/2020	Last EDR Contact: 06/22/2020
Number of Days to Update: 73	Next Scheduled EDR Contact: 10/05/2020
	Data Release Frequency: Quarterly

ADDITIONAL ENVIRONMENTAL RECORDS

Local Brownfield lists

US BROWNFIELDS: A Listing of Brownfields Sites

Brownfields are real property, the expansion, redevelopment, or reuse of which may be complicated by the presence or potential presence of a hazardous substance, pollutant, or contaminant. Cleaning up and reinvesting in these properties takes development pressures off of undeveloped, open land, and both improves and protects the environment. Assessment, Cleanup and Redevelopment Exchange System (ACRES) stores information reported by EPA Brownfields grant recipients on brownfields properties assessed or cleaned up with grant funding as well as information on Targeted Brownfields Assessments performed by EPA Regions. A listing of ACRES Brownfield sites is obtained from Cleanups in My Community. Cleanups in My Community provides information on Brownfields properties for which information is reported back to EPA, as well as areas served by Brownfields grant programs.

Date of Government Version: 06/01/2020	Source: Environmental Protection Agency
Date Data Arrived at EDR: 06/02/2020	Telephone: 202-566-2777
Date Made Active in Reports: 06/09/2020	Last EDR Contact: 06/02/2020
Number of Days to Update: 7	Next Scheduled EDR Contact: 09/28/2020
	Data Release Frequency: Semi-Annually

Local Lists of Landfill / Solid Waste Disposal Sites

WMUDS/SWAT: Waste Management Unit Database

Waste Management Unit Database System. WMUDS is used by the State Water Resources Control Board staff and the Regional Water Quality Control Boards for program tracking and inventory of waste management units. WMUDS is composed of the following databases: Facility Information, Scheduled Inspections Information, Waste Management Unit Information, SWAT Program Information, SWAT Report Summary Information, SWAT Report Summary Data, Chapter 15 (formerly Subchapter 15) Information, Chapter 15 Monitoring Parameters, TPCA Program Information, RCRA Program Information, Closure Information, and Interested Parties Information.

GOVERNMENT RECORDS SEARCHED / DATA CURRENCY TRACKING

Date of Government Version: 04/01/2000
Date Data Arrived at EDR: 04/10/2000
Date Made Active in Reports: 05/10/2000
Number of Days to Update: 30

Source: State Water Resources Control Board
Telephone: 916-227-4448
Last EDR Contact: 07/21/2020
Next Scheduled EDR Contact: 11/09/2020
Data Release Frequency: No Update Planned

SWRCY: Recycler Database

A listing of recycling facilities in California.

Date of Government Version: 06/08/2020
Date Data Arrived at EDR: 06/09/2020
Date Made Active in Reports: 08/19/2020
Number of Days to Update: 71

Source: Department of Conservation
Telephone: 916-323-3836
Last EDR Contact: 06/09/2020
Next Scheduled EDR Contact: 09/21/2020
Data Release Frequency: Quarterly

HAULERS: Registered Waste Tire Haulers Listing

A listing of registered waste tire haulers.

Date of Government Version: 05/28/2020
Date Data Arrived at EDR: 05/29/2020
Date Made Active in Reports: 08/12/2020
Number of Days to Update: 75

Source: Integrated Waste Management Board
Telephone: 916-341-6422
Last EDR Contact: 08/04/2020
Next Scheduled EDR Contact: 11/23/2020
Data Release Frequency: Varies

INDIAN ODI: Report on the Status of Open Dumps on Indian Lands

Location of open dumps on Indian land.

Date of Government Version: 12/31/1998
Date Data Arrived at EDR: 12/03/2007
Date Made Active in Reports: 01/24/2008
Number of Days to Update: 52

Source: Environmental Protection Agency
Telephone: 703-308-8245
Last EDR Contact: 07/21/2020
Next Scheduled EDR Contact: 11/09/2020
Data Release Frequency: Varies

DEBRIS REGION 9: Torres Martinez Reservation Illegal Dump Site Locations

A listing of illegal dump sites location on the Torres Martinez Indian Reservation located in eastern Riverside County and northern Imperial County, California.

Date of Government Version: 01/12/2009
Date Data Arrived at EDR: 05/07/2009
Date Made Active in Reports: 09/21/2009
Number of Days to Update: 137

Source: EPA, Region 9
Telephone: 415-947-4219
Last EDR Contact: 07/14/2020
Next Scheduled EDR Contact: 11/02/2020
Data Release Frequency: No Update Planned

ODI: Open Dump Inventory

An open dump is defined as a disposal facility that does not comply with one or more of the Part 257 or Part 258 Subtitle D Criteria.

Date of Government Version: 06/30/1985
Date Data Arrived at EDR: 08/09/2004
Date Made Active in Reports: 09/17/2004
Number of Days to Update: 39

Source: Environmental Protection Agency
Telephone: 800-424-9346
Last EDR Contact: 06/09/2004
Next Scheduled EDR Contact: N/A
Data Release Frequency: No Update Planned

IHS OPEN DUMPS: Open Dumps on Indian Land

A listing of all open dumps located on Indian Land in the United States.

Date of Government Version: 04/01/2014
Date Data Arrived at EDR: 08/06/2014
Date Made Active in Reports: 01/29/2015
Number of Days to Update: 176

Source: Department of Health & Human Services, Indian Health Service
Telephone: 301-443-1452
Last EDR Contact: 07/31/2020
Next Scheduled EDR Contact: 11/09/2020
Data Release Frequency: Varies

GOVERNMENT RECORDS SEARCHED / DATA CURRENCY TRACKING

Local Lists of Hazardous waste / Contaminated Sites

US HIST CDL: National Clandestine Laboratory Register

A listing of clandestine drug lab locations that have been removed from the DEAs National Clandestine Laboratory Register.

Date of Government Version: 03/18/2020	Source: Drug Enforcement Administration
Date Data Arrived at EDR: 03/19/2020	Telephone: 202-307-1000
Date Made Active in Reports: 06/09/2020	Last EDR Contact: 08/19/2020
Number of Days to Update: 82	Next Scheduled EDR Contact: 12/07/2020
	Data Release Frequency: No Update Planned

HIST CAL-SITES: Calsites Database

The Calsites database contains potential or confirmed hazardous substance release properties. In 1996, California EPA reevaluated and significantly reduced the number of sites in the Calsites database. No longer updated by the state agency. It has been replaced by ENVIROSTOR.

Date of Government Version: 08/08/2005	Source: Department of Toxic Substance Control
Date Data Arrived at EDR: 08/03/2006	Telephone: 916-323-3400
Date Made Active in Reports: 08/24/2006	Last EDR Contact: 02/23/2009
Number of Days to Update: 21	Next Scheduled EDR Contact: 05/25/2009
	Data Release Frequency: No Update Planned

SCH: School Property Evaluation Program

This category contains proposed and existing school sites that are being evaluated by DTSC for possible hazardous materials contamination. In some cases, these properties may be listed in the CalSites category depending on the level of threat to public health and safety or the environment they pose.

Date of Government Version: 04/27/2020	Source: Department of Toxic Substances Control
Date Data Arrived at EDR: 04/28/2020	Telephone: 916-323-3400
Date Made Active in Reports: 07/13/2020	Last EDR Contact: 07/27/2020
Number of Days to Update: 76	Next Scheduled EDR Contact: 11/09/2020
	Data Release Frequency: Quarterly

CDL: Clandestine Drug Labs

A listing of drug lab locations. Listing of a location in this database does not indicate that any illegal drug lab materials were or were not present there, and does not constitute a determination that the location either requires or does not require additional cleanup work.

Date of Government Version: 06/30/2019	Source: Department of Toxic Substances Control
Date Data Arrived at EDR: 05/28/2020	Telephone: 916-255-6504
Date Made Active in Reports: 08/12/2020	Last EDR Contact: 07/09/2020
Number of Days to Update: 76	Next Scheduled EDR Contact: 10/19/2020
	Data Release Frequency: Varies

CERS HAZ WASTE: CERS HAZ WASTE

List of sites in the California Environmental Protection Agency (CalEPA) Regulated Site Portal which fall under the Hazardous Chemical Management, Hazardous Waste Onsite Treatment, Household Hazardous Waste Collection, Hazardous Waste Generator, and RCRA LQ HW Generator programs.

Date of Government Version: 04/20/2020	Source: CalEPA
Date Data Arrived at EDR: 04/21/2020	Telephone: 916-323-2514
Date Made Active in Reports: 07/13/2020	Last EDR Contact: 07/21/2020
Number of Days to Update: 83	Next Scheduled EDR Contact: 11/02/2020
	Data Release Frequency: Quarterly

TOXIC PITS: Toxic Pits Cleanup Act Sites

Toxic PITS Cleanup Act Sites. TOXIC PITS identifies sites suspected of containing hazardous substances where cleanup has not yet been completed.

GOVERNMENT RECORDS SEARCHED / DATA CURRENCY TRACKING

Date of Government Version: 07/01/1995
Date Data Arrived at EDR: 08/30/1995
Date Made Active in Reports: 09/26/1995
Number of Days to Update: 27

Source: State Water Resources Control Board
Telephone: 916-227-4364
Last EDR Contact: 01/26/2009
Next Scheduled EDR Contact: 04/27/2009
Data Release Frequency: No Update Planned

US CDL: Clandestine Drug Labs

A listing of clandestine drug lab locations. The U.S. Department of Justice ("the Department") provides this web site as a public service. It contains addresses of some locations where law enforcement agencies reported they found chemicals or other items that indicated the presence of either clandestine drug laboratories or dumpsites. In most cases, the source of the entries is not the Department, and the Department has not verified the entry and does not guarantee its accuracy. Members of the public must verify the accuracy of all entries by, for example, contacting local law enforcement and local health departments.

Date of Government Version: 03/18/2020
Date Data Arrived at EDR: 03/19/2020
Date Made Active in Reports: 06/09/2020
Number of Days to Update: 82

Source: Drug Enforcement Administration
Telephone: 202-307-1000
Last EDR Contact: 08/19/2020
Next Scheduled EDR Contact: 12/07/2020
Data Release Frequency: Quarterly

PFAS: PFAS Contamination Site Location Listing

A listing of PFAS contaminated sites included in the GeoTracker database.

Date of Government Version: 06/08/2020
Date Data Arrived at EDR: 06/09/2020
Date Made Active in Reports: 08/19/2020
Number of Days to Update: 71

Source: State Water Resources Control Board
Telephone: 866-480-1028
Last EDR Contact: 06/09/2020
Next Scheduled EDR Contact: 09/21/2020
Data Release Frequency: Varies

Local Lists of Registered Storage Tanks

SWEEPS UST: SWEEPS UST Listing

Statewide Environmental Evaluation and Planning System. This underground storage tank listing was updated and maintained by a company contacted by the SWRCB in the early 1990's. The listing is no longer updated or maintained. The local agency is the contact for more information on a site on the SWEEPS list.

Date of Government Version: 06/01/1994
Date Data Arrived at EDR: 07/07/2005
Date Made Active in Reports: 08/11/2005
Number of Days to Update: 35

Source: State Water Resources Control Board
Telephone: N/A
Last EDR Contact: 06/03/2005
Next Scheduled EDR Contact: N/A
Data Release Frequency: No Update Planned

UST MENDOCINO: Mendocino County UST Database

A listing of underground storage tank locations in Mendocino County.

Date of Government Version: 05/20/2020
Date Data Arrived at EDR: 05/20/2020
Date Made Active in Reports: 08/06/2020
Number of Days to Update: 78

Source: Department of Public Health
Telephone: 707-463-4466
Last EDR Contact: 08/17/2020
Next Scheduled EDR Contact: 12/07/2020
Data Release Frequency: Annually

HIST UST: Hazardous Substance Storage Container Database

The Hazardous Substance Storage Container Database is a historical listing of UST sites. Refer to local/county source for current data.

Date of Government Version: 10/15/1990
Date Data Arrived at EDR: 01/25/1991
Date Made Active in Reports: 02/12/1991
Number of Days to Update: 18

Source: State Water Resources Control Board
Telephone: 916-341-5851
Last EDR Contact: 07/26/2001
Next Scheduled EDR Contact: N/A
Data Release Frequency: No Update Planned

GOVERNMENT RECORDS SEARCHED / DATA CURRENCY TRACKING

SAN FRANCISCO AST: Aboveground Storage Tank Site Listing

Aboveground storage tank sites

Date of Government Version: 05/04/2020
Date Data Arrived at EDR: 05/06/2020
Date Made Active in Reports: 07/17/2020
Number of Days to Update: 72

Source: San Francisco County Department of Public Health
Telephone: 415-252-3896
Last EDR Contact: 07/28/2020
Next Scheduled EDR Contact: 11/16/2020
Data Release Frequency: Varies

CERS TANKS: California Environmental Reporting System (CERS) Tanks

List of sites in the California Environmental Protection Agency (CalEPA) Regulated Site Portal which fall under the Aboveground Petroleum Storage and Underground Storage Tank regulatory programs.

Date of Government Version: 04/20/2020
Date Data Arrived at EDR: 04/21/2020
Date Made Active in Reports: 07/09/2020
Number of Days to Update: 79

Source: California Environmental Protection Agency
Telephone: 916-323-2514
Last EDR Contact: 07/21/2020
Next Scheduled EDR Contact: 11/02/2020
Data Release Frequency: Quarterly

CA FID UST: Facility Inventory Database

The Facility Inventory Database (FID) contains a historical listing of active and inactive underground storage tank locations from the State Water Resource Control Board. Refer to local/county source for current data.

Date of Government Version: 10/31/1994
Date Data Arrived at EDR: 09/05/1995
Date Made Active in Reports: 09/29/1995
Number of Days to Update: 24

Source: California Environmental Protection Agency
Telephone: 916-341-5851
Last EDR Contact: 12/28/1998
Next Scheduled EDR Contact: N/A
Data Release Frequency: No Update Planned

Local Land Records

LIENS: Environmental Liens Listing

A listing of property locations with environmental liens for California where DTSC is a lien holder.

Date of Government Version: 05/28/2020
Date Data Arrived at EDR: 05/29/2020
Date Made Active in Reports: 08/12/2020
Number of Days to Update: 75

Source: Department of Toxic Substances Control
Telephone: 916-323-3400
Last EDR Contact: 08/25/2020
Next Scheduled EDR Contact: 12/14/2020
Data Release Frequency: Varies

LIENS 2: CERCLA Lien Information

A Federal CERCLA ('Superfund') lien can exist by operation of law at any site or property at which EPA has spent Superfund monies. These monies are spent to investigate and address releases and threatened releases of contamination. CERCLIS provides information as to the identity of these sites and properties.

Date of Government Version: 07/29/2020
Date Data Arrived at EDR: 08/03/2020
Date Made Active in Reports: 08/25/2020
Number of Days to Update: 22

Source: Environmental Protection Agency
Telephone: 202-564-6023
Last EDR Contact: 08/03/2020
Next Scheduled EDR Contact: 10/12/2020
Data Release Frequency: Semi-Annually

DEED: Deed Restriction Listing

GOVERNMENT RECORDS SEARCHED / DATA CURRENCY TRACKING

Site Mitigation and Brownfields Reuse Program Facility Sites with Deed Restrictions & Hazardous Waste Management Program Facility Sites with Deed / Land Use Restriction. The DTSC Site Mitigation and Brownfields Reuse Program (SMBRP) list includes sites cleaned up under the program's oversight and generally does not include current or former hazardous waste facilities that required a hazardous waste facility permit. The list represents deed restrictions that are active. Some sites have multiple deed restrictions. The DTSC Hazardous Waste Management Program (HWMP) has developed a list of current or former hazardous waste facilities that have a recorded land use restriction at the local county recorder's office. The land use restrictions on this list were required by the DTSC HWMP as a result of the presence of hazardous substances that remain on site after the facility (or part of the facility) has been closed or cleaned up. The types of land use restriction include deed notice, deed restriction, or a land use restriction that binds current and future owners.

Date of Government Version: 06/01/2020	Source: DTSC and SWRCB
Date Data Arrived at EDR: 06/02/2020	Telephone: 916-323-3400
Date Made Active in Reports: 08/14/2020	Last EDR Contact: 08/31/2020
Number of Days to Update: 73	Next Scheduled EDR Contact: 12/14/2020
	Data Release Frequency: Semi-Annually

Records of Emergency Release Reports

HMIRS: Hazardous Materials Information Reporting System

Hazardous Materials Incident Report System. HMIRS contains hazardous material spill incidents reported to DOT.

Date of Government Version: 02/27/2020	Source: U.S. Department of Transportation
Date Data Arrived at EDR: 03/24/2020	Telephone: 202-366-4555
Date Made Active in Reports: 06/18/2020	Last EDR Contact: 06/23/2020
Number of Days to Update: 86	Next Scheduled EDR Contact: 10/05/2020
	Data Release Frequency: Quarterly

CHMIRS: California Hazardous Material Incident Report System

California Hazardous Material Incident Reporting System. CHMIRS contains information on reported hazardous material incidents (accidental releases or spills).

Date of Government Version: 03/31/2020	Source: Office of Emergency Services
Date Data Arrived at EDR: 04/21/2020	Telephone: 916-845-8400
Date Made Active in Reports: 07/09/2020	Last EDR Contact: 07/21/2020
Number of Days to Update: 79	Next Scheduled EDR Contact: 11/02/2020
	Data Release Frequency: Semi-Annually

LDS: Land Disposal Sites Listing (GEOTRACKER)

Land Disposal sites (Landfills) included in GeoTracker. GeoTracker is the Water Boards data management system for sites that impact, or have the potential to impact, water quality in California, with emphasis on groundwater.

Date of Government Version: 06/08/2020	Source: State Water Quality Control Board
Date Data Arrived at EDR: 06/09/2020	Telephone: 866-480-1028
Date Made Active in Reports: 08/19/2020	Last EDR Contact: 06/09/2020
Number of Days to Update: 71	Next Scheduled EDR Contact: 09/21/2020
	Data Release Frequency: Quarterly

MCS: Military Cleanup Sites Listing (GEOTRACKER)

Military sites (consisting of: Military UST sites; Military Privatized sites; and Military Cleanup sites [formerly known as DoD non UST]) included in GeoTracker. GeoTracker is the Water Boards data management system for sites that impact, or have the potential to impact, water quality in California, with emphasis on groundwater.

Date of Government Version: 06/08/2020	Source: State Water Resources Control Board
Date Data Arrived at EDR: 06/09/2020	Telephone: 866-480-1028
Date Made Active in Reports: 08/19/2020	Last EDR Contact: 06/09/2020
Number of Days to Update: 71	Next Scheduled EDR Contact: 09/21/2020
	Data Release Frequency: Quarterly

GOVERNMENT RECORDS SEARCHED / DATA CURRENCY TRACKING

SPILLS 90: SPILLS90 data from FirstSearch

Spills 90 includes those spill and release records available exclusively from FirstSearch databases. Typically, they may include chemical, oil and/or hazardous substance spills recorded after 1990. Duplicate records that are already included in EDR incident and release records are not included in Spills 90.

Date of Government Version: 06/06/2012	Source: FirstSearch
Date Data Arrived at EDR: 01/03/2013	Telephone: N/A
Date Made Active in Reports: 02/22/2013	Last EDR Contact: 01/03/2013
Number of Days to Update: 50	Next Scheduled EDR Contact: N/A
	Data Release Frequency: No Update Planned

Other Ascertainable Records

RCRA NonGen / NLR: RCRA - Non Generators / No Longer Regulated

RCRAInfo is EPA's comprehensive information system, providing access to data supporting the Resource Conservation and Recovery Act (RCRA) of 1976 and the Hazardous and Solid Waste Amendments (HSWA) of 1984. The database includes selective information on sites which generate, transport, store, treat and/or dispose of hazardous waste as defined by the Resource Conservation and Recovery Act (RCRA). Non-Generators do not presently generate hazardous waste.

Date of Government Version: 03/23/2020	Source: Environmental Protection Agency
Date Data Arrived at EDR: 03/25/2020	Telephone: (415) 495-8895
Date Made Active in Reports: 05/21/2020	Last EDR Contact: 06/22/2020
Number of Days to Update: 57	Next Scheduled EDR Contact: 10/05/2020
	Data Release Frequency: Quarterly

FUDS: Formerly Used Defense Sites

The listing includes locations of Formerly Used Defense Sites properties where the US Army Corps of Engineers is actively working or will take necessary cleanup actions.

Date of Government Version: 05/13/2020	Source: U.S. Army Corps of Engineers
Date Data Arrived at EDR: 05/18/2020	Telephone: 202-528-4285
Date Made Active in Reports: 08/12/2020	Last EDR Contact: 08/13/2020
Number of Days to Update: 86	Next Scheduled EDR Contact: 11/30/2020
	Data Release Frequency: Varies

DOD: Department of Defense Sites

This data set consists of federally owned or administered lands, administered by the Department of Defense, that have any area equal to or greater than 640 acres of the United States, Puerto Rico, and the U.S. Virgin Islands.

Date of Government Version: 12/31/2005	Source: USGS
Date Data Arrived at EDR: 11/10/2006	Telephone: 888-275-8747
Date Made Active in Reports: 01/11/2007	Last EDR Contact: 07/09/2020
Number of Days to Update: 62	Next Scheduled EDR Contact: 10/19/2020
	Data Release Frequency: Semi-Annually

FEDLAND: Federal and Indian Lands

Federally and Indian administrated lands of the United States. Lands included are administrated by: Army Corps of Engineers, Bureau of Reclamation, National Wild and Scenic River, National Wildlife Refuge, Public Domain Land, Wilderness, Wilderness Study Area, Wildlife Management Area, Bureau of Indian Affairs, Bureau of Land Management, Department of Justice, Forest Service, Fish and Wildlife Service, National Park Service.

Date of Government Version: 04/02/2018	Source: U.S. Geological Survey
Date Data Arrived at EDR: 04/11/2018	Telephone: 888-275-8747
Date Made Active in Reports: 11/06/2019	Last EDR Contact: 07/06/2020
Number of Days to Update: 574	Next Scheduled EDR Contact: 10/19/2020
	Data Release Frequency: N/A

SCRD DRYCLEANERS: State Coalition for Remediation of Drycleaners Listing

The State Coalition for Remediation of Drycleaners was established in 1998, with support from the U.S. EPA Office of Superfund Remediation and Technology Innovation. It is comprised of representatives of states with established drycleaner remediation programs. Currently the member states are Alabama, Connecticut, Florida, Illinois, Kansas, Minnesota, Missouri, North Carolina, Oregon, South Carolina, Tennessee, Texas, and Wisconsin.

GOVERNMENT RECORDS SEARCHED / DATA CURRENCY TRACKING

Date of Government Version: 01/01/2017
Date Data Arrived at EDR: 02/03/2017
Date Made Active in Reports: 04/07/2017
Number of Days to Update: 63

Source: Environmental Protection Agency
Telephone: 615-532-8599
Last EDR Contact: 08/05/2020
Next Scheduled EDR Contact: 11/23/2020
Data Release Frequency: Varies

US FIN ASSUR: Financial Assurance Information

All owners and operators of facilities that treat, store, or dispose of hazardous waste are required to provide proof that they will have sufficient funds to pay for the clean up, closure, and post-closure care of their facilities.

Date of Government Version: 03/23/2020
Date Data Arrived at EDR: 03/24/2020
Date Made Active in Reports: 06/18/2020
Number of Days to Update: 86

Source: Environmental Protection Agency
Telephone: 202-566-1917
Last EDR Contact: 06/22/2020
Next Scheduled EDR Contact: 10/05/2020
Data Release Frequency: Quarterly

EPA WATCH LIST: EPA WATCH LIST

EPA maintains a "Watch List" to facilitate dialogue between EPA, state and local environmental agencies on enforcement matters relating to facilities with alleged violations identified as either significant or high priority. Being on the Watch List does not mean that the facility has actually violated the law only that an investigation by EPA or a state or local environmental agency has led those organizations to allege that an unproven violation has in fact occurred. Being on the Watch List does not represent a higher level of concern regarding the alleged violations that were detected, but instead indicates cases requiring additional dialogue between EPA, state and local agencies - primarily because of the length of time the alleged violation has gone unaddressed or unresolved.

Date of Government Version: 08/30/2013
Date Data Arrived at EDR: 03/21/2014
Date Made Active in Reports: 06/17/2014
Number of Days to Update: 88

Source: Environmental Protection Agency
Telephone: 617-520-3000
Last EDR Contact: 07/31/2020
Next Scheduled EDR Contact: 11/16/2020
Data Release Frequency: Quarterly

2020 COR ACTION: 2020 Corrective Action Program List

The EPA has set ambitious goals for the RCRA Corrective Action program by creating the 2020 Corrective Action Universe. This RCRA cleanup baseline includes facilities expected to need corrective action. The 2020 universe contains a wide variety of sites. Some properties are heavily contaminated while others were contaminated but have since been cleaned up. Still others have not been fully investigated yet, and may require little or no remediation. Inclusion in the 2020 Universe does not necessarily imply failure on the part of a facility to meet its RCRA obligations.

Date of Government Version: 09/30/2017
Date Data Arrived at EDR: 05/08/2018
Date Made Active in Reports: 07/20/2018
Number of Days to Update: 73

Source: Environmental Protection Agency
Telephone: 703-308-4044
Last EDR Contact: 08/06/2020
Next Scheduled EDR Contact: 11/16/2020
Data Release Frequency: Varies

TSCA: Toxic Substances Control Act

Toxic Substances Control Act. TSCA identifies manufacturers and importers of chemical substances included on the TSCA Chemical Substance Inventory list. It includes data on the production volume of these substances by plant site.

Date of Government Version: 12/31/2016
Date Data Arrived at EDR: 06/21/2017
Date Made Active in Reports: 01/05/2018
Number of Days to Update: 198

Source: EPA
Telephone: 202-260-5521
Last EDR Contact: 06/17/2020
Next Scheduled EDR Contact: 09/28/2020
Data Release Frequency: Every 4 Years

TRIS: Toxic Chemical Release Inventory System

Toxic Release Inventory System. TRIS identifies facilities which release toxic chemicals to the air, water and land in reportable quantities under SARA Title III Section 313.

GOVERNMENT RECORDS SEARCHED / DATA CURRENCY TRACKING

Date of Government Version: 12/31/2018
Date Data Arrived at EDR: 02/05/2020
Date Made Active in Reports: 04/24/2020
Number of Days to Update: 79

Source: EPA
Telephone: 202-566-0250
Last EDR Contact: 08/14/2020
Next Scheduled EDR Contact: 11/30/2020
Data Release Frequency: Annually

SSTS: Section 7 Tracking Systems

Section 7 of the Federal Insecticide, Fungicide and Rodenticide Act, as amended (92 Stat. 829) requires all registered pesticide-producing establishments to submit a report to the Environmental Protection Agency by March 1st each year. Each establishment must report the types and amounts of pesticides, active ingredients and devices being produced, and those having been produced and sold or distributed in the past year.

Date of Government Version: 03/01/2020
Date Data Arrived at EDR: 04/21/2020
Date Made Active in Reports: 07/15/2020
Number of Days to Update: 85

Source: EPA
Telephone: 202-564-4203
Last EDR Contact: 07/21/2020
Next Scheduled EDR Contact: 11/02/2020
Data Release Frequency: Annually

ROD: Records Of Decision

Record of Decision. ROD documents mandate a permanent remedy at an NPL (Superfund) site containing technical and health information to aid in the cleanup.

Date of Government Version: 07/29/2020
Date Data Arrived at EDR: 08/03/2020
Date Made Active in Reports: 08/25/2020
Number of Days to Update: 22

Source: EPA
Telephone: 703-416-0223
Last EDR Contact: 08/03/2020
Next Scheduled EDR Contact: 09/14/2020
Data Release Frequency: Annually

RMP: Risk Management Plans

When Congress passed the Clean Air Act Amendments of 1990, it required EPA to publish regulations and guidance for chemical accident prevention at facilities using extremely hazardous substances. The Risk Management Program Rule (RMP Rule) was written to implement Section 112(r) of these amendments. The rule, which built upon existing industry codes and standards, requires companies of all sizes that use certain flammable and toxic substances to develop a Risk Management Program, which includes a(n): Hazard assessment that details the potential effects of an accidental release, an accident history of the last five years, and an evaluation of worst-case and alternative accidental releases; Prevention program that includes safety precautions and maintenance, monitoring, and employee training measures; and Emergency response program that spells out emergency health care, employee training measures and procedures for informing the public and response agencies (e.g the fire department) should an accident occur.

Date of Government Version: 01/31/2020
Date Data Arrived at EDR: 05/13/2020
Date Made Active in Reports: 08/03/2020
Number of Days to Update: 82

Source: Environmental Protection Agency
Telephone: 202-564-8600
Last EDR Contact: 07/15/2020
Next Scheduled EDR Contact: 11/02/2020
Data Release Frequency: Varies

RAATS: RCRA Administrative Action Tracking System

RCRA Administration Action Tracking System. RAATS contains records based on enforcement actions issued under RCRA pertaining to major violators and includes administrative and civil actions brought by the EPA. For administration actions after September 30, 1995, data entry in the RAATS database was discontinued. EPA will retain a copy of the database for historical records. It was necessary to terminate RAATS because a decrease in agency resources made it impossible to continue to update the information contained in the database.

Date of Government Version: 04/17/1995
Date Data Arrived at EDR: 07/03/1995
Date Made Active in Reports: 08/07/1995
Number of Days to Update: 35

Source: EPA
Telephone: 202-564-4104
Last EDR Contact: 06/02/2008
Next Scheduled EDR Contact: 09/01/2008
Data Release Frequency: No Update Planned

GOVERNMENT RECORDS SEARCHED / DATA CURRENCY TRACKING

PRP: Potentially Responsible Parties

A listing of verified Potentially Responsible Parties

Date of Government Version: 04/27/2020	Source: EPA
Date Data Arrived at EDR: 05/06/2020	Telephone: 202-564-6023
Date Made Active in Reports: 06/09/2020	Last EDR Contact: 08/03/2020
Number of Days to Update: 34	Next Scheduled EDR Contact: 11/16/2020
	Data Release Frequency: Quarterly

PADS: PCB Activity Database System

PCB Activity Database. PADS Identifies generators, transporters, commercial storers and/or brokers and disposers of PCB's who are required to notify the EPA of such activities.

Date of Government Version: 10/09/2019	Source: EPA
Date Data Arrived at EDR: 10/11/2019	Telephone: 202-566-0500
Date Made Active in Reports: 12/20/2019	Last EDR Contact: 07/13/2020
Number of Days to Update: 70	Next Scheduled EDR Contact: 10/19/2020
	Data Release Frequency: Annually

ICIS: Integrated Compliance Information System

The Integrated Compliance Information System (ICIS) supports the information needs of the national enforcement and compliance program as well as the unique needs of the National Pollutant Discharge Elimination System (NPDES) program.

Date of Government Version: 11/18/2016	Source: Environmental Protection Agency
Date Data Arrived at EDR: 11/23/2016	Telephone: 202-564-2501
Date Made Active in Reports: 02/10/2017	Last EDR Contact: 06/30/2020
Number of Days to Update: 79	Next Scheduled EDR Contact: 10/19/2020
	Data Release Frequency: Quarterly

FTTS: FIFRA/ TSCA Tracking System - FIFRA (Federal Insecticide, Fungicide, & Rodenticide Act)/TSCA (Toxic Substances Control Act)

FTTS tracks administrative cases and pesticide enforcement actions and compliance activities related to FIFRA, TSCA and EPCRA (Emergency Planning and Community Right-to-Know Act). To maintain currency, EDR contacts the Agency on a quarterly basis.

Date of Government Version: 04/09/2009	Source: EPA/Office of Prevention, Pesticides and Toxic Substances
Date Data Arrived at EDR: 04/16/2009	Telephone: 202-566-1667
Date Made Active in Reports: 05/11/2009	Last EDR Contact: 08/18/2017
Number of Days to Update: 25	Next Scheduled EDR Contact: 12/04/2017
	Data Release Frequency: No Update Planned

FTTS INSP: FIFRA/ TSCA Tracking System - FIFRA (Federal Insecticide, Fungicide, & Rodenticide Act)/TSCA (Toxic Substances Control Act)

A listing of FIFRA/TSCA Tracking System (FTTS) inspections and enforcements.

Date of Government Version: 04/09/2009	Source: EPA
Date Data Arrived at EDR: 04/16/2009	Telephone: 202-566-1667
Date Made Active in Reports: 05/11/2009	Last EDR Contact: 08/18/2017
Number of Days to Update: 25	Next Scheduled EDR Contact: 12/04/2017
	Data Release Frequency: No Update Planned

MLTS: Material Licensing Tracking System

MLTS is maintained by the Nuclear Regulatory Commission and contains a list of approximately 8,100 sites which possess or use radioactive materials and which are subject to NRC licensing requirements. To maintain currency, EDR contacts the Agency on a quarterly basis.

Date of Government Version: 10/25/2019	Source: Nuclear Regulatory Commission
Date Data Arrived at EDR: 10/25/2019	Telephone: 301-415-7169
Date Made Active in Reports: 01/15/2020	Last EDR Contact: 07/20/2020
Number of Days to Update: 82	Next Scheduled EDR Contact: 11/02/2020
	Data Release Frequency: Quarterly

GOVERNMENT RECORDS SEARCHED / DATA CURRENCY TRACKING

COAL ASH DOE: Steam-Electric Plant Operation Data

A listing of power plants that store ash in surface ponds.

Date of Government Version: 12/31/2018	Source: Department of Energy
Date Data Arrived at EDR: 12/04/2019	Telephone: 202-586-8719
Date Made Active in Reports: 01/15/2020	Last EDR Contact: 06/05/2020
Number of Days to Update: 42	Next Scheduled EDR Contact: 09/14/2020
	Data Release Frequency: Varies

COAL ASH EPA: Coal Combustion Residues Surface Impoundments List

A listing of coal combustion residues surface impoundments with high hazard potential ratings.

Date of Government Version: 01/12/2017	Source: Environmental Protection Agency
Date Data Arrived at EDR: 03/05/2019	Telephone: N/A
Date Made Active in Reports: 11/11/2019	Last EDR Contact: 08/31/2020
Number of Days to Update: 251	Next Scheduled EDR Contact: 12/14/2020
	Data Release Frequency: Varies

PCB TRANSFORMER: PCB Transformer Registration Database

The database of PCB transformer registrations that includes all PCB registration submittals.

Date of Government Version: 09/13/2019	Source: Environmental Protection Agency
Date Data Arrived at EDR: 11/06/2019	Telephone: 202-566-0517
Date Made Active in Reports: 02/10/2020	Last EDR Contact: 08/06/2020
Number of Days to Update: 96	Next Scheduled EDR Contact: 11/16/2020
	Data Release Frequency: Varies

RADINFO: Radiation Information Database

The Radiation Information Database (RADINFO) contains information about facilities that are regulated by U.S. Environmental Protection Agency (EPA) regulations for radiation and radioactivity.

Date of Government Version: 07/01/2019	Source: Environmental Protection Agency
Date Data Arrived at EDR: 07/01/2019	Telephone: 202-343-9775
Date Made Active in Reports: 09/23/2019	Last EDR Contact: 06/24/2020
Number of Days to Update: 84	Next Scheduled EDR Contact: 10/12/2020
	Data Release Frequency: Quarterly

HIST FTTS: FIFRA/TSCA Tracking System Administrative Case Listing

A complete administrative case listing from the FIFRA/TSCA Tracking System (FTTS) for all ten EPA regions. The information was obtained from the National Compliance Database (NCDB). NCDB supports the implementation of FIFRA (Federal Insecticide, Fungicide, and Rodenticide Act) and TSCA (Toxic Substances Control Act). Some EPA regions are now closing out records. Because of that, and the fact that some EPA regions are not providing EPA Headquarters with updated records, it was decided to create a HIST FTTS database. It included records that may not be included in the newer FTTS database updates. This database is no longer updated.

Date of Government Version: 10/19/2006	Source: Environmental Protection Agency
Date Data Arrived at EDR: 03/01/2007	Telephone: 202-564-2501
Date Made Active in Reports: 04/10/2007	Last EDR Contact: 12/17/2007
Number of Days to Update: 40	Next Scheduled EDR Contact: 03/17/2008
	Data Release Frequency: No Update Planned

HIST FTTS INSP: FIFRA/TSCA Tracking System Inspection & Enforcement Case Listing

A complete inspection and enforcement case listing from the FIFRA/TSCA Tracking System (FTTS) for all ten EPA regions. The information was obtained from the National Compliance Database (NCDB). NCDB supports the implementation of FIFRA (Federal Insecticide, Fungicide, and Rodenticide Act) and TSCA (Toxic Substances Control Act). Some EPA regions are now closing out records. Because of that, and the fact that some EPA regions are not providing EPA Headquarters with updated records, it was decided to create a HIST FTTS database. It included records that may not be included in the newer FTTS database updates. This database is no longer updated.

GOVERNMENT RECORDS SEARCHED / DATA CURRENCY TRACKING

Date of Government Version: 10/19/2006
Date Data Arrived at EDR: 03/01/2007
Date Made Active in Reports: 04/10/2007
Number of Days to Update: 40

Source: Environmental Protection Agency
Telephone: 202-564-2501
Last EDR Contact: 12/17/2008
Next Scheduled EDR Contact: 03/17/2008
Data Release Frequency: No Update Planned

DOT OPS: Incident and Accident Data

Department of Transportation, Office of Pipeline Safety Incident and Accident data.

Date of Government Version: 01/02/2020
Date Data Arrived at EDR: 01/28/2020
Date Made Active in Reports: 04/17/2020
Number of Days to Update: 80

Source: Department of Transportation, Office of Pipeline Safety
Telephone: 202-366-4595
Last EDR Contact: 07/27/2020
Next Scheduled EDR Contact: 11/09/2020
Data Release Frequency: Quarterly

CONSENT: Superfund (CERCLA) Consent Decrees

Major legal settlements that establish responsibility and standards for cleanup at NPL (Superfund) sites. Released periodically by United States District Courts after settlement by parties to litigation matters.

Date of Government Version: 06/30/2020
Date Data Arrived at EDR: 07/15/2020
Date Made Active in Reports: 07/21/2020
Number of Days to Update: 6

Source: Department of Justice, Consent Decree Library
Telephone: Varies
Last EDR Contact: 07/06/2020
Next Scheduled EDR Contact: 10/19/2020
Data Release Frequency: Varies

BRS: Biennial Reporting System

The Biennial Reporting System is a national system administered by the EPA that collects data on the generation and management of hazardous waste. BRS captures detailed data from two groups: Large Quantity Generators (LQG) and Treatment, Storage, and Disposal Facilities.

Date of Government Version: 12/31/2015
Date Data Arrived at EDR: 02/22/2017
Date Made Active in Reports: 09/28/2017
Number of Days to Update: 218

Source: EPA/NTIS
Telephone: 800-424-9346
Last EDR Contact: 06/22/2020
Next Scheduled EDR Contact: 10/05/2020
Data Release Frequency: Biennially

INDIAN RESERV: Indian Reservations

This map layer portrays Indian administered lands of the United States that have any area equal to or greater than 640 acres.

Date of Government Version: 12/31/2014
Date Data Arrived at EDR: 07/14/2015
Date Made Active in Reports: 01/10/2017
Number of Days to Update: 546

Source: USGS
Telephone: 202-208-3710
Last EDR Contact: 07/07/2020
Next Scheduled EDR Contact: 10/19/2020
Data Release Frequency: Semi-Annually

FUSRAP: Formerly Utilized Sites Remedial Action Program

DOE established the Formerly Utilized Sites Remedial Action Program (FUSRAP) in 1974 to remediate sites where radioactive contamination remained from Manhattan Project and early U.S. Atomic Energy Commission (AEC) operations.

Date of Government Version: 08/08/2017
Date Data Arrived at EDR: 09/11/2018
Date Made Active in Reports: 09/14/2018
Number of Days to Update: 3

Source: Department of Energy
Telephone: 202-586-3559
Last EDR Contact: 07/28/2020
Next Scheduled EDR Contact: 11/16/2020
Data Release Frequency: Varies

UMTRA: Uranium Mill Tailings Sites

Uranium ore was mined by private companies for federal government use in national defense programs. When the mills shut down, large piles of the sand-like material (mill tailings) remain after uranium has been extracted from the ore. Levels of human exposure to radioactive materials from the piles are low; however, in some cases tailings were used as construction materials before the potential health hazards of the tailings were recognized.

GOVERNMENT RECORDS SEARCHED / DATA CURRENCY TRACKING

Date of Government Version: 08/30/2019
Date Data Arrived at EDR: 11/15/2019
Date Made Active in Reports: 01/28/2020
Number of Days to Update: 74

Source: Department of Energy
Telephone: 505-845-0011
Last EDR Contact: 08/21/2020
Next Scheduled EDR Contact: 11/30/2020
Data Release Frequency: Varies

LEAD SMELTER 1: Lead Smelter Sites

A listing of former lead smelter site locations.

Date of Government Version: 07/29/2020
Date Data Arrived at EDR: 08/03/2020
Date Made Active in Reports: 08/25/2020
Number of Days to Update: 22

Source: Environmental Protection Agency
Telephone: 703-603-8787
Last EDR Contact: 08/03/2020
Next Scheduled EDR Contact: 10/12/2020
Data Release Frequency: Varies

LEAD SMELTER 2: Lead Smelter Sites

A list of several hundred sites in the U.S. where secondary lead smelting was done from 1931 and 1964. These sites may pose a threat to public health through ingestion or inhalation of contaminated soil or dust

Date of Government Version: 04/05/2001
Date Data Arrived at EDR: 10/27/2010
Date Made Active in Reports: 12/02/2010
Number of Days to Update: 36

Source: American Journal of Public Health
Telephone: 703-305-6451
Last EDR Contact: 12/02/2009
Next Scheduled EDR Contact: N/A
Data Release Frequency: No Update Planned

US AIRS (AFS): Aerometric Information Retrieval System Facility Subsystem (AFS)

The database is a sub-system of Aerometric Information Retrieval System (AIRS). AFS contains compliance data on air pollution point sources regulated by the U.S. EPA and/or state and local air regulatory agencies. This information comes from source reports by various stationary sources of air pollution, such as electric power plants, steel mills, factories, and universities, and provides information about the air pollutants they produce. Action, air program, air program pollutant, and general level plant data. It is used to track emissions and compliance data from industrial plants.

Date of Government Version: 10/12/2016
Date Data Arrived at EDR: 10/26/2016
Date Made Active in Reports: 02/03/2017
Number of Days to Update: 100

Source: EPA
Telephone: 202-564-2496
Last EDR Contact: 09/26/2017
Next Scheduled EDR Contact: 01/08/2018
Data Release Frequency: Annually

US AIRS MINOR: Air Facility System Data

A listing of minor source facilities.

Date of Government Version: 10/12/2016
Date Data Arrived at EDR: 10/26/2016
Date Made Active in Reports: 02/03/2017
Number of Days to Update: 100

Source: EPA
Telephone: 202-564-2496
Last EDR Contact: 09/26/2017
Next Scheduled EDR Contact: 01/08/2018
Data Release Frequency: Annually

US MINES: Mines Master Index File

Contains all mine identification numbers issued for mines active or opened since 1971. The data also includes violation information.

Date of Government Version: 05/01/2020
Date Data Arrived at EDR: 05/21/2020
Date Made Active in Reports: 08/13/2020
Number of Days to Update: 84

Source: Department of Labor, Mine Safety and Health Administration
Telephone: 303-231-5959
Last EDR Contact: 08/25/2020
Next Scheduled EDR Contact: 12/07/2020
Data Release Frequency: Semi-Annually

MINES VIOLATIONS: MSHA Violation Assessment Data

Mines violation and assessment information. Department of Labor, Mine Safety & Health Administration.

GOVERNMENT RECORDS SEARCHED / DATA CURRENCY TRACKING

Date of Government Version: 05/28/2020
Date Data Arrived at EDR: 05/28/2020
Date Made Active in Reports: 08/13/2020
Number of Days to Update: 77

Source: DOL, Mine Safety & Health Admi
Telephone: 202-693-9424
Last EDR Contact: 08/26/2020
Next Scheduled EDR Contact: 12/14/2020
Data Release Frequency: Quarterly

US MINES 2: Ferrous and Nonferrous Metal Mines Database Listing

This map layer includes ferrous (ferrous metal mines are facilities that extract ferrous metals, such as iron ore or molybdenum) and nonferrous (Nonferrous metal mines are facilities that extract nonferrous metals, such as gold, silver, copper, zinc, and lead) metal mines in the United States.

Date of Government Version: 05/06/2020
Date Data Arrived at EDR: 05/27/2020
Date Made Active in Reports: 08/13/2020
Number of Days to Update: 78

Source: USGS
Telephone: 703-648-7709
Last EDR Contact: 08/28/2020
Next Scheduled EDR Contact: 12/07/2020
Data Release Frequency: Varies

US MINES 3: Active Mines & Mineral Plants Database Listing

Active Mines and Mineral Processing Plant operations for commodities monitored by the Minerals Information Team of the USGS.

Date of Government Version: 04/14/2011
Date Data Arrived at EDR: 06/08/2011
Date Made Active in Reports: 09/13/2011
Number of Days to Update: 97

Source: USGS
Telephone: 703-648-7709
Last EDR Contact: 08/28/2020
Next Scheduled EDR Contact: 12/07/2020
Data Release Frequency: Varies

ABANDONED MINES: Abandoned Mines

An inventory of land and water impacted by past mining (primarily coal mining) is maintained by OSMRE to provide information needed to implement the Surface Mining Control and Reclamation Act of 1977 (SMCRA). The inventory contains information on the location, type, and extent of AML impacts, as well as, information on the cost associated with the reclamation of those problems. The inventory is based upon field surveys by State, Tribal, and OSMRE program officials. It is dynamic to the extent that it is modified as new problems are identified and existing problems are reclaimed.

Date of Government Version: 03/05/2020
Date Data Arrived at EDR: 03/06/2020
Date Made Active in Reports: 05/29/2020
Number of Days to Update: 84

Source: Department of Interior
Telephone: 202-208-2609
Last EDR Contact: 09/01/2020
Next Scheduled EDR Contact: 12/21/2020
Data Release Frequency: Quarterly

FINDS: Facility Index System/Facility Registry System

Facility Index System. FINDS contains both facility information and 'pointers' to other sources that contain more detail. EDR includes the following FINDS databases in this report: PCS (Permit Compliance System), AIRS (Aerometric Information Retrieval System), DOCKET (Enforcement Docket used to manage and track information on civil judicial enforcement cases for all environmental statutes), FURS (Federal Underground Injection Control), C-DOCKET (Criminal Docket System used to track criminal enforcement actions for all environmental statutes), FFIS (Federal Facilities Information System), STATE (State Environmental Laws and Statutes), and PADS (PCB Activity Data System).

Date of Government Version: 02/03/2020
Date Data Arrived at EDR: 03/03/2020
Date Made Active in Reports: 05/28/2020
Number of Days to Update: 86

Source: EPA
Telephone: (415) 947-8000
Last EDR Contact: 08/26/2020
Next Scheduled EDR Contact: 12/14/2020
Data Release Frequency: Quarterly

UXO: Unexploded Ordnance Sites

A listing of unexploded ordnance site locations

Date of Government Version: 12/31/2017
Date Data Arrived at EDR: 01/17/2019
Date Made Active in Reports: 04/01/2019
Number of Days to Update: 74

Source: Department of Defense
Telephone: 703-704-1564
Last EDR Contact: 07/09/2020
Next Scheduled EDR Contact: 10/26/2020
Data Release Frequency: Varies

GOVERNMENT RECORDS SEARCHED / DATA CURRENCY TRACKING

ECHO: Enforcement & Compliance History Information

ECHO provides integrated compliance and enforcement information for about 800,000 regulated facilities nationwide.

Date of Government Version: 04/04/2020	Source: Environmental Protection Agency
Date Data Arrived at EDR: 04/07/2020	Telephone: 202-564-2280
Date Made Active in Reports: 06/26/2020	Last EDR Contact: 07/02/2020
Number of Days to Update: 80	Next Scheduled EDR Contact: 10/19/2020
	Data Release Frequency: Quarterly

DOCKET HWC: Hazardous Waste Compliance Docket Listing

A complete list of the Federal Agency Hazardous Waste Compliance Docket Facilities.

Date of Government Version: 05/31/2018	Source: Environmental Protection Agency
Date Data Arrived at EDR: 07/26/2018	Telephone: 202-564-0527
Date Made Active in Reports: 10/05/2018	Last EDR Contact: 08/19/2020
Number of Days to Update: 71	Next Scheduled EDR Contact: 12/07/2020
	Data Release Frequency: Varies

FUELS PROGRAM: EPA Fuels Program Registered Listing

This listing includes facilities that are registered under the Part 80 (Code of Federal Regulations) EPA Fuels Programs. All companies now are required to submit new and updated registrations.

Date of Government Version: 05/18/2020	Source: EPA
Date Data Arrived at EDR: 05/19/2020	Telephone: 800-385-6164
Date Made Active in Reports: 08/03/2020	Last EDR Contact: 08/17/2020
Number of Days to Update: 76	Next Scheduled EDR Contact: 11/30/2020
	Data Release Frequency: Quarterly

CA BOND EXP. PLAN: Bond Expenditure Plan

Department of Health Services developed a site-specific expenditure plan as the basis for an appropriation of Hazardous Substance Cleanup Bond Act funds. It is not updated.

Date of Government Version: 01/01/1989	Source: Department of Health Services
Date Data Arrived at EDR: 07/27/1994	Telephone: 916-255-2118
Date Made Active in Reports: 08/02/1994	Last EDR Contact: 05/31/1994
Number of Days to Update: 6	Next Scheduled EDR Contact: N/A
	Data Release Frequency: No Update Planned

CORTESE: "Cortese" Hazardous Waste & Substances Sites List

The sites for the list are designated by the State Water Resource Control Board (LUST), the Integrated Waste Board (SWF/LS), and the Department of Toxic Substances Control (Cal-Sites).

Date of Government Version: 03/23/2020	Source: CAL EPA/Office of Emergency Information
Date Data Arrived at EDR: 03/24/2020	Telephone: 916-323-3400
Date Made Active in Reports: 06/05/2020	Last EDR Contact: 06/22/2020
Number of Days to Update: 73	Next Scheduled EDR Contact: 10/05/2020
	Data Release Frequency: Quarterly

CUPA LIVERMORE-PLEASANTON: CUPA Facility Listing

list of facilities associated with the various CUPA programs in Livermore-Pleasanton

Date of Government Version: 05/01/2019	Source: Livermore-Pleasanton Fire Department
Date Data Arrived at EDR: 05/14/2019	Telephone: 925-454-2361
Date Made Active in Reports: 07/17/2019	Last EDR Contact: 08/14/2020
Number of Days to Update: 64	Next Scheduled EDR Contact: 11/23/2020
	Data Release Frequency: Varies

CUPA SAN FRANCISCO CO: CUPA Facility Listing

Cupa facilities

GOVERNMENT RECORDS SEARCHED / DATA CURRENCY TRACKING

Date of Government Version: 05/04/2020
Date Data Arrived at EDR: 05/06/2020
Date Made Active in Reports: 07/17/2020
Number of Days to Update: 72

Source: San Francisco County Department of Environmental Health
Telephone: 415-252-3896
Last EDR Contact: 07/28/2020
Next Scheduled EDR Contact: 11/16/2020
Data Release Frequency: Varies

DRYCLEAN SOUTH COAST: South Coast Air Quality Management District Drycleaner Listing A listing of dry cleaners in the South Coast Air Quality Management District

Date of Government Version: 03/25/2020
Date Data Arrived at EDR: 03/26/2020
Date Made Active in Reports: 06/15/2020
Number of Days to Update: 81

Source: South Coast Air Quality Management District
Telephone: 909-396-3211
Last EDR Contact: 08/17/2020
Next Scheduled EDR Contact: 12/07/2020
Data Release Frequency: Varies

DRYCLEAN AVAQMD: Antelope Valley Air Quality Management District Drycleaner Listing A listing of dry cleaners in the Antelope Valley Air Quality Management District.

Date of Government Version: 05/28/2020
Date Data Arrived at EDR: 05/29/2020
Date Made Active in Reports: 08/12/2020
Number of Days to Update: 75

Source: Antelope Valley Air Quality Management District
Telephone: 661-723-8070
Last EDR Contact: 08/25/2020
Next Scheduled EDR Contact: 12/14/2020
Data Release Frequency: Varies

DRYCLEANERS: Cleaner Facilities

A list of drycleaner related facilities that have EPA ID numbers. These are facilities with certain SIC codes: power laundries, family and commercial; garment pressing and cleaner's agents; linen supply; coin-operated laundries and cleaning; drycleaning plants, except rugs; carpet and upholster cleaning; industrial launderers; laundry and garment services.

Date of Government Version: 06/04/2020
Date Data Arrived at EDR: 06/05/2020
Date Made Active in Reports: 08/17/2020
Number of Days to Update: 73

Source: Department of Toxic Substance Control
Telephone: 916-327-4498
Last EDR Contact: 08/24/2020
Next Scheduled EDR Contact: 12/14/2020
Data Release Frequency: Annually

EMI: Emissions Inventory Data

Toxics and criteria pollutant emissions data collected by the ARB and local air pollution agencies.

Date of Government Version: 12/31/2018
Date Data Arrived at EDR: 06/16/2020
Date Made Active in Reports: 08/28/2020
Number of Days to Update: 73

Source: California Air Resources Board
Telephone: 916-322-2990
Last EDR Contact: 06/16/2020
Next Scheduled EDR Contact: 09/28/2020
Data Release Frequency: Varies

ENF: Enforcement Action Listing

A listing of Water Board Enforcement Actions. Formal is everything except Oral/Verbal Communication, Notice of Violation, Expedited Payment Letter, and Staff Enforcement Letter.

Date of Government Version: 04/03/2020
Date Data Arrived at EDR: 04/07/2020
Date Made Active in Reports: 04/15/2020
Number of Days to Update: 8

Source: State Water Resources Control Board
Telephone: 916-445-9379
Last EDR Contact: 07/21/2020
Next Scheduled EDR Contact: 11/02/2020
Data Release Frequency: Varies

Financial Assurance 1: Financial Assurance Information Listing

Financial Assurance information

Date of Government Version: 04/09/2020
Date Data Arrived at EDR: 04/10/2020
Date Made Active in Reports: 07/01/2020
Number of Days to Update: 82

Source: Department of Toxic Substances Control
Telephone: 916-255-3628
Last EDR Contact: 07/14/2020
Next Scheduled EDR Contact: 11/02/2020
Data Release Frequency: Varies

GOVERNMENT RECORDS SEARCHED / DATA CURRENCY TRACKING

Financial Assurance 2: Financial Assurance Information Listing

A listing of financial assurance information for solid waste facilities. Financial assurance is intended to ensure that resources are available to pay for the cost of closure, post-closure care, and corrective measures if the owner or operator of a regulated facility is unable or unwilling to pay.

Date of Government Version: 05/14/2020	Source: California Integrated Waste Management Board
Date Data Arrived at EDR: 05/15/2020	Telephone: 916-341-6066
Date Made Active in Reports: 07/27/2020	Last EDR Contact: 08/04/2020
Number of Days to Update: 73	Next Scheduled EDR Contact: 11/23/2020
	Data Release Frequency: Varies

HAZNET: Facility and Manifest Data

Facility and Manifest Data. The data is extracted from the copies of hazardous waste manifests received each year by the DTSC. The annual volume of manifests is typically 700,000 - 1,000,000 annually, representing approximately 350,000 - 500,000 shipments. Data are from the manifests submitted without correction, and therefore many contain some invalid values for data elements such as generator ID, TSD ID, waste category, and disposal method. This database begins with calendar year 1993.

Date of Government Version: 12/31/2019	Source: California Environmental Protection Agency
Date Data Arrived at EDR: 04/15/2020	Telephone: 916-255-1136
Date Made Active in Reports: 07/02/2020	Last EDR Contact: 07/06/2020
Number of Days to Update: 78	Next Scheduled EDR Contact: 10/19/2020
	Data Release Frequency: Annually

ICE: ICE

Contains data pertaining to the Permitted Facilities with Inspections / Enforcements sites tracked in Envirostor.

Date of Government Version: 05/18/2020	Source: Department of Toxic Substances Control
Date Data Arrived at EDR: 05/19/2020	Telephone: 877-786-9427
Date Made Active in Reports: 07/31/2020	Last EDR Contact: 08/17/2020
Number of Days to Update: 73	Next Scheduled EDR Contact: 11/30/2020
	Data Release Frequency: Quarterly

HIST CORTESE: Hazardous Waste & Substance Site List

The sites for the list are designated by the State Water Resource Control Board [LUST], the Integrated Waste Board [SWF/LS], and the Department of Toxic Substances Control [CALSTITES]. This listing is no longer updated by the state agency.

Date of Government Version: 04/01/2001	Source: Department of Toxic Substances Control
Date Data Arrived at EDR: 01/22/2009	Telephone: 916-323-3400
Date Made Active in Reports: 04/08/2009	Last EDR Contact: 01/22/2009
Number of Days to Update: 76	Next Scheduled EDR Contact: N/A
	Data Release Frequency: No Update Planned

HWP: EnviroStor Permitted Facilities Listing

Detailed information on permitted hazardous waste facilities and corrective action ("cleanups") tracked in EnviroStor.

Date of Government Version: 05/18/2020	Source: Department of Toxic Substances Control
Date Data Arrived at EDR: 05/18/2020	Telephone: 916-323-3400
Date Made Active in Reports: 07/31/2020	Last EDR Contact: 08/17/2020
Number of Days to Update: 74	Next Scheduled EDR Contact: 11/30/2020
	Data Release Frequency: Quarterly

HWT: Registered Hazardous Waste Transporter Database

A listing of hazardous waste transporters. In California, unless specifically exempted, it is unlawful for any person to transport hazardous wastes unless the person holds a valid registration issued by DTSC. A hazardous waste transporter registration is valid for one year and is assigned a unique registration number.

Date of Government Version: 04/06/2020	Source: Department of Toxic Substances Control
Date Data Arrived at EDR: 04/08/2020	Telephone: 916-440-7145
Date Made Active in Reports: 06/26/2020	Last EDR Contact: 07/07/2020
Number of Days to Update: 79	Next Scheduled EDR Contact: 10/19/2020
	Data Release Frequency: Quarterly

GOVERNMENT RECORDS SEARCHED / DATA CURRENCY TRACKING

MINES: Mines Site Location Listing

A listing of mine site locations from the Office of Mine Reclamation.

Date of Government Version: 06/08/2020	Source: Department of Conservation
Date Data Arrived at EDR: 06/09/2020	Telephone: 916-322-1080
Date Made Active in Reports: 08/19/2020	Last EDR Contact: 06/09/2020
Number of Days to Update: 71	Next Scheduled EDR Contact: 09/21/2020
	Data Release Frequency: Quarterly

MWMP: Medical Waste Management Program Listing

The Medical Waste Management Program (MWMP) ensures the proper handling and disposal of medical waste by permitting and inspecting medical waste Offsite Treatment Facilities (PDF) and Transfer Stations (PDF) throughout the state. MWMP also oversees all Medical Waste Transporters.

Date of Government Version: 05/28/2020	Source: Department of Public Health
Date Data Arrived at EDR: 06/02/2020	Telephone: 916-558-1784
Date Made Active in Reports: 08/14/2020	Last EDR Contact: 08/31/2020
Number of Days to Update: 73	Next Scheduled EDR Contact: 12/14/2020
	Data Release Frequency: Varies

NPDES: NPDES Permits Listing

A listing of NPDES permits, including stormwater.

Date of Government Version: 05/12/2020	Source: State Water Resources Control Board
Date Data Arrived at EDR: 05/12/2020	Telephone: 916-445-9379
Date Made Active in Reports: 07/28/2020	Last EDR Contact: 08/10/2020
Number of Days to Update: 77	Next Scheduled EDR Contact: 11/23/2020
	Data Release Frequency: Quarterly

PEST LIC: Pesticide Regulation Licenses Listing

A listing of licenses and certificates issued by the Department of Pesticide Regulation. The DPR issues licenses and/or certificates to: Persons and businesses that apply or sell pesticides; Pest control dealers and brokers; Persons who advise on agricultural pesticide applications.

Date of Government Version: 06/01/2020	Source: Department of Pesticide Regulation
Date Data Arrived at EDR: 06/02/2020	Telephone: 916-445-4038
Date Made Active in Reports: 08/14/2020	Last EDR Contact: 08/31/2020
Number of Days to Update: 73	Next Scheduled EDR Contact: 12/14/2020
	Data Release Frequency: Quarterly

PROC: Certified Processors Database

A listing of certified processors.

Date of Government Version: 06/08/2020	Source: Department of Conservation
Date Data Arrived at EDR: 06/09/2020	Telephone: 916-323-3836
Date Made Active in Reports: 08/19/2020	Last EDR Contact: 06/09/2020
Number of Days to Update: 71	Next Scheduled EDR Contact: 09/21/2020
	Data Release Frequency: Quarterly

NOTIFY 65: Proposition 65 Records

Listings of all Proposition 65 incidents reported to counties by the State Water Resources Control Board and the Regional Water Quality Control Board. This database is no longer updated by the reporting agency.

Date of Government Version: 08/21/2020	Source: State Water Resources Control Board
Date Data Arrived at EDR: 08/21/2020	Telephone: 916-445-3846
Date Made Active in Reports: 08/27/2020	Last EDR Contact: 08/20/2020
Number of Days to Update: 6	Next Scheduled EDR Contact: 09/28/2020
	Data Release Frequency: No Update Planned

GOVERNMENT RECORDS SEARCHED / DATA CURRENCY TRACKING

UIC: UIC Listing

A listing of wells identified as underground injection wells, in the California Oil and Gas Wells database.

Date of Government Version: 06/06/2020	Source: Department of Conservation
Date Data Arrived at EDR: 06/09/2020	Telephone: 916-445-2408
Date Made Active in Reports: 08/20/2020	Last EDR Contact: 06/09/2020
Number of Days to Update: 72	Next Scheduled EDR Contact: 09/21/2020
	Data Release Frequency: Varies

UIC GEO: Underground Injection Control Sites (GEOTRACKER)

Underground control injection sites

Date of Government Version: 06/08/2020	Source: State Water Resource Control Board
Date Data Arrived at EDR: 06/09/2020	Telephone: 866-480-1028
Date Made Active in Reports: 08/19/2020	Last EDR Contact: 06/09/2020
Number of Days to Update: 71	Next Scheduled EDR Contact: 09/21/2020
	Data Release Frequency: Varies

WASTEWATER PITS: Oil Wastewater Pits Listing

Water officials discovered that oil producers have been dumping chemical-laden wastewater into hundreds of unlined pits that are operating without proper permits. Inspections completed by the Central Valley Regional Water Quality Control Board revealed the existence of previously unidentified waste sites. The water boards review found that more than one-third of the region's active disposal pits are operating without permission.

Date of Government Version: 11/19/2019	Source: RWQCB, Central Valley Region
Date Data Arrived at EDR: 01/07/2020	Telephone: 559-445-5577
Date Made Active in Reports: 03/09/2020	Last EDR Contact: 07/09/2020
Number of Days to Update: 62	Next Scheduled EDR Contact: 10/19/2020
	Data Release Frequency: Varies

WDS: Waste Discharge System

Sites which have been issued waste discharge requirements.

Date of Government Version: 06/19/2007	Source: State Water Resources Control Board
Date Data Arrived at EDR: 06/20/2007	Telephone: 916-341-5227
Date Made Active in Reports: 06/29/2007	Last EDR Contact: 08/11/2020
Number of Days to Update: 9	Next Scheduled EDR Contact: 11/30/2020
	Data Release Frequency: No Update Planned

WIP: Well Investigation Program Case List

Well Investigation Program case in the San Gabriel and San Fernando Valley area.

Date of Government Version: 07/03/2009	Source: Los Angeles Water Quality Control Board
Date Data Arrived at EDR: 07/21/2009	Telephone: 213-576-6726
Date Made Active in Reports: 08/03/2009	Last EDR Contact: 06/17/2020
Number of Days to Update: 13	Next Scheduled EDR Contact: 10/05/2020
	Data Release Frequency: No Update Planned

MILITARY PRIV SITES: Military Privatized Sites (GEOTRACKER)

Military privatized sites

Date of Government Version: 06/08/2020	Source: State Water Resources Control Board
Date Data Arrived at EDR: 06/09/2020	Telephone: 866-480-1028
Date Made Active in Reports: 08/19/2020	Last EDR Contact: 06/09/2020
Number of Days to Update: 71	Next Scheduled EDR Contact: 09/21/2020
	Data Release Frequency: Varies

PROJECT: Project Sites (GEOTRACKER)

Projects sites

GOVERNMENT RECORDS SEARCHED / DATA CURRENCY TRACKING

Date of Government Version: 06/08/2020
Date Data Arrived at EDR: 06/09/2020
Date Made Active in Reports: 08/19/2020
Number of Days to Update: 71

Source: State Water Resources Control Board
Telephone: 866-480-1028
Last EDR Contact: 06/09/2020
Next Scheduled EDR Contact: 09/21/2020
Data Release Frequency: Varies

WDR: Waste Discharge Requirements Listing

In general, the Waste Discharge Requirements (WDRs) Program (sometimes also referred to as the "Non Chapter 15 (Non 15) Program") regulates point discharges that are exempt pursuant to Subsection 20090 of Title 27 and not subject to the Federal Water Pollution Control Act. Exemptions from Title 27 may be granted for nine categories of discharges (e.g., sewage, wastewater, etc.) that meet, and continue to meet, the preconditions listed for each specific exemption. The scope of the WDRs Program also includes the discharge of wastes classified as inert, pursuant to section 20230 of Title 27.

Date of Government Version: 06/08/2020
Date Data Arrived at EDR: 06/09/2020
Date Made Active in Reports: 08/20/2020
Number of Days to Update: 72

Source: State Water Resources Control Board
Telephone: 916-341-5810
Last EDR Contact: 06/09/2020
Next Scheduled EDR Contact: 09/21/2020
Data Release Frequency: Quarterly

CIWQS: California Integrated Water Quality System

The California Integrated Water Quality System (CIWQS) is a computer system used by the State and Regional Water Quality Control Boards to track information about places of environmental interest, manage permits and other orders, track inspections, and manage violations and enforcement activities.

Date of Government Version: 06/01/2020
Date Data Arrived at EDR: 06/02/2020
Date Made Active in Reports: 08/14/2020
Number of Days to Update: 73

Source: State Water Resources Control Board
Telephone: 866-794-4977
Last EDR Contact: 08/31/2020
Next Scheduled EDR Contact: 12/14/2020
Data Release Frequency: Varies

CERS: CalEPA Regulated Site Portal Data

The CalEPA Regulated Site Portal database combines data about environmentally regulated sites and facilities in California into a single database. It combines data from a variety of state and federal databases, and provides an overview of regulated activities across the spectrum of environmental programs for any given location in California. These activities include hazardous materials and waste, state and federal cleanups, impacted ground and surface waters, and toxic materials

Date of Government Version: 04/20/2020
Date Data Arrived at EDR: 04/21/2020
Date Made Active in Reports: 07/13/2020
Number of Days to Update: 83

Source: California Environmental Protection Agency
Telephone: 916-323-2514
Last EDR Contact: 07/21/2020
Next Scheduled EDR Contact: 11/02/2020
Data Release Frequency: Varies

NON-CASE INFO: Non-Case Information Sites (GEOTRACKER)

Non-Case Information sites

Date of Government Version: 06/08/2020
Date Data Arrived at EDR: 06/09/2020
Date Made Active in Reports: 08/19/2020
Number of Days to Update: 71

Source: State Water Resources Control Board
Telephone: 866-480-1028
Last EDR Contact: 06/09/2020
Next Scheduled EDR Contact: 09/21/2020
Data Release Frequency: Varies

OTHER OIL GAS: Other Oil & Gas Projects Sites (GEOTRACKER)

Other Oil & Gas Projects sites

Date of Government Version: 06/08/2020
Date Data Arrived at EDR: 06/09/2020
Date Made Active in Reports: 08/19/2020
Number of Days to Update: 71

Source: State Water Resources Control Board
Telephone: 866-480-1028
Last EDR Contact: 06/09/2020
Next Scheduled EDR Contact: 09/21/2020
Data Release Frequency: Varies

GOVERNMENT RECORDS SEARCHED / DATA CURRENCY TRACKING

PROD WATER PONDS: Produced Water Ponds Sites (GEOTRACKER)

Produced water ponds sites

Date of Government Version: 06/08/2020
Date Data Arrived at EDR: 06/09/2020
Date Made Active in Reports: 08/19/2020
Number of Days to Update: 71

Source: State Water Resources Control Board
Telephone: 866-480-1028
Last EDR Contact: 06/09/2020
Next Scheduled EDR Contact: 09/21/2020
Data Release Frequency: Varies

SAMPLING POINT: Sampling Point ? Public Sites (GEOTRACKER)

Sampling point - public sites

Date of Government Version: 06/08/2020
Date Data Arrived at EDR: 06/09/2020
Date Made Active in Reports: 08/19/2020
Number of Days to Update: 71

Source: State Water Resources Control Board
Telephone: 866-480-1028
Last EDR Contact: 06/09/2020
Next Scheduled EDR Contact: 09/21/2020
Data Release Frequency: Varies

WELL STIM PROJ: Well Stimulation Project (GEOTRACKER)

Includes areas of groundwater monitoring plans, a depiction of the monitoring network, and the facilities, boundaries, and subsurface characteristics of the oilfield and the features (oil and gas wells, produced water ponds, UIC wells, water supply wells, etc?) being monitored

Date of Government Version: 06/08/2020
Date Data Arrived at EDR: 06/09/2020
Date Made Active in Reports: 08/19/2020
Number of Days to Update: 71

Source: State Water Resources Control Board
Telephone: 866-480-1028
Last EDR Contact: 06/09/2020
Next Scheduled EDR Contact: 09/21/2020
Data Release Frequency: Varies

PCS: Permit Compliance System

PCS is a computerized management information system that contains data on National Pollutant Discharge Elimination System (NPDES) permit holding facilities. PCS tracks the permit, compliance, and enforcement status of NPDES facilities.

Date of Government Version: 07/14/2011
Date Data Arrived at EDR: 08/05/2011
Date Made Active in Reports: 09/29/2011
Number of Days to Update: 55

Source: EPA, Office of Water
Telephone: 202-564-2496
Last EDR Contact: 06/08/2020
Next Scheduled EDR Contact: 09/21/2020
Data Release Frequency: Semi-Annually

PCS INACTIVE: Listing of Inactive PCS Permits

An inactive permit is a facility that has shut down or is no longer discharging.

Date of Government Version: 11/05/2014
Date Data Arrived at EDR: 01/06/2015
Date Made Active in Reports: 05/06/2015
Number of Days to Update: 120

Source: EPA
Telephone: 202-564-2496
Last EDR Contact: 07/09/2020
Next Scheduled EDR Contact: 10/19/2020
Data Release Frequency: Semi-Annually

MINES MRDS: Mineral Resources Data System

Mineral Resources Data System

Date of Government Version: 04/06/2018
Date Data Arrived at EDR: 10/21/2019
Date Made Active in Reports: 10/24/2019
Number of Days to Update: 3

Source: USGS
Telephone: 703-648-6533
Last EDR Contact: 08/28/2020
Next Scheduled EDR Contact: 12/07/2020
Data Release Frequency: Varies

PCS ENF: Enforcement data

No description is available for this data

GOVERNMENT RECORDS SEARCHED / DATA CURRENCY TRACKING

Date of Government Version: 12/31/2014
Date Data Arrived at EDR: 02/05/2015
Date Made Active in Reports: 03/06/2015
Number of Days to Update: 29

Source: EPA
Telephone: 202-564-2497
Last EDR Contact: 07/01/2020
Next Scheduled EDR Contact: 10/19/2020
Data Release Frequency: Varies

HWTS: Hazardous Waste Tracking System

DTSC maintains the Hazardous Waste Tracking System that stores ID number information since the early 1980s and manifest data since 1993. The system collects both manifest copies from the generator and destination facility.

Date of Government Version: 04/08/2020
Date Data Arrived at EDR: 04/09/2020
Date Made Active in Reports: 07/01/2020
Number of Days to Update: 83

Source: Department of Toxic Substances Control
Telephone: 916-324-2444
Last EDR Contact: 08/02/2020
Next Scheduled EDR Contact: 10/18/2020
Data Release Frequency: Varies

EDR HIGH RISK HISTORICAL RECORDS

EDR Exclusive Records

EDR MGP: EDR Proprietary Manufactured Gas Plants

The EDR Proprietary Manufactured Gas Plant Database includes records of coal gas plants (manufactured gas plants) compiled by EDR's researchers. Manufactured gas sites were used in the United States from the 1800's to 1950's to produce a gas that could be distributed and used as fuel. These plants used whale oil, rosin, coal, or a mixture of coal, oil, and water that also produced a significant amount of waste. Many of the byproducts of the gas production, such as coal tar (oily waste containing volatile and non-volatile chemicals), sludges, oils and other compounds are potentially hazardous to human health and the environment. The byproduct from this process was frequently disposed of directly at the plant site and can remain or spread slowly, serving as a continuous source of soil and groundwater contamination.

Date of Government Version: N/A
Date Data Arrived at EDR: N/A
Date Made Active in Reports: N/A
Number of Days to Update: N/A

Source: EDR, Inc.
Telephone: N/A
Last EDR Contact: N/A
Next Scheduled EDR Contact: N/A
Data Release Frequency: No Update Planned

EDR Hist Auto: EDR Exclusive Historical Auto Stations

EDR has searched selected national collections of business directories and has collected listings of potential gas station/filling station/service station sites that were available to EDR researchers. EDR's review was limited to those categories of sources that might, in EDR's opinion, include gas station/filling station/service station establishments. The categories reviewed included, but were not limited to gas, gas station, gasoline station, filling station, auto, automobile repair, auto service station, service station, etc. This database falls within a category of information EDR classifies as "High Risk Historical Records", or HRHR. EDR's HRHR effort presents unique and sometimes proprietary data about past sites and operations that typically create environmental concerns, but may not show up in current government records searches.

Date of Government Version: N/A
Date Data Arrived at EDR: N/A
Date Made Active in Reports: N/A
Number of Days to Update: N/A

Source: EDR, Inc.
Telephone: N/A
Last EDR Contact: N/A
Next Scheduled EDR Contact: N/A
Data Release Frequency: Varies

EDR Hist Cleaner: EDR Exclusive Historical Cleaners

EDR has searched selected national collections of business directories and has collected listings of potential dry cleaner sites that were available to EDR researchers. EDR's review was limited to those categories of sources that might, in EDR's opinion, include dry cleaning establishments. The categories reviewed included, but were not limited to dry cleaners, cleaners, laundry, laundromat, cleaning/laundry, wash & dry etc. This database falls within a category of information EDR classifies as "High Risk Historical Records", or HRHR. EDR's HRHR effort presents unique and sometimes proprietary data about past sites and operations that typically create environmental concerns, but may not show up in current government records searches.

GOVERNMENT RECORDS SEARCHED / DATA CURRENCY TRACKING

Date of Government Version: N/A
Date Data Arrived at EDR: N/A
Date Made Active in Reports: N/A
Number of Days to Update: N/A

Source: EDR, Inc.
Telephone: N/A
Last EDR Contact: N/A
Next Scheduled EDR Contact: N/A
Data Release Frequency: Varies

EDR RECOVERED GOVERNMENT ARCHIVES

Exclusive Recovered Govt. Archives

RGA LF: Recovered Government Archive Solid Waste Facilities List

The EDR Recovered Government Archive Landfill database provides a list of landfills derived from historical databases and includes many records that no longer appear in current government lists. Compiled from Records formerly available from the Department of Resources Recycling and Recovery in California.

Date of Government Version: N/A
Date Data Arrived at EDR: 07/01/2013
Date Made Active in Reports: 01/13/2014
Number of Days to Update: 196

Source: Department of Resources Recycling and Recovery
Telephone: N/A
Last EDR Contact: 06/01/2012
Next Scheduled EDR Contact: N/A
Data Release Frequency: Varies

RGA LUST: Recovered Government Archive Leaking Underground Storage Tank

The EDR Recovered Government Archive Leaking Underground Storage Tank database provides a list of LUST incidents derived from historical databases and includes many records that no longer appear in current government lists. Compiled from Records formerly available from the State Water Resources Control Board in California.

Date of Government Version: N/A
Date Data Arrived at EDR: 07/01/2013
Date Made Active in Reports: 12/30/2013
Number of Days to Update: 182

Source: State Water Resources Control Board
Telephone: N/A
Last EDR Contact: 06/01/2012
Next Scheduled EDR Contact: N/A
Data Release Frequency: Varies

COUNTY RECORDS

ALAMEDA COUNTY:

CS ALAMEDA: Contaminated Sites

A listing of contaminated sites overseen by the Toxic Release Program (oil and groundwater contamination from chemical releases and spills) and the Leaking Underground Storage Tank Program (soil and ground water contamination from leaking petroleum USTs).

Date of Government Version: 01/09/2019
Date Data Arrived at EDR: 01/11/2019
Date Made Active in Reports: 03/05/2019
Number of Days to Update: 53

Source: Alameda County Environmental Health Services
Telephone: 510-567-6700
Last EDR Contact: 06/30/2020
Next Scheduled EDR Contact: 10/19/2020
Data Release Frequency: Semi-Annually

UST ALAMEDA: Underground Tanks

Underground storage tank sites located in Alameda county.

Date of Government Version: 06/30/2020
Date Data Arrived at EDR: 07/01/2020
Date Made Active in Reports: 07/17/2020
Number of Days to Update: 16

Source: Alameda County Environmental Health Services
Telephone: 510-567-6700
Last EDR Contact: 06/30/2020
Next Scheduled EDR Contact: 10/19/2020
Data Release Frequency: Semi-Annually

AMADOR COUNTY:

GOVERNMENT RECORDS SEARCHED / DATA CURRENCY TRACKING

CUPA AMADOR: CUPA Facility List Cupa Facility List

Date of Government Version: 05/18/2020
Date Data Arrived at EDR: 05/19/2020
Date Made Active in Reports: 06/01/2020
Number of Days to Update: 13

Source: Amador County Environmental Health
Telephone: 209-223-6439
Last EDR Contact: 07/28/2020
Next Scheduled EDR Contact: 11/16/2020
Data Release Frequency: Varies

BUTTE COUNTY:

CUPA BUTTE: CUPA Facility Listing Cupa facility list.

Date of Government Version: 04/21/2017
Date Data Arrived at EDR: 04/25/2017
Date Made Active in Reports: 08/09/2017
Number of Days to Update: 106

Source: Public Health Department
Telephone: 530-538-7149
Last EDR Contact: 06/30/2020
Next Scheduled EDR Contact: 10/19/2020
Data Release Frequency: No Update Planned

CALVERAS COUNTY:

CUPA CALVERAS: CUPA Facility Listing Cupa Facility Listing

Date of Government Version: 06/17/2020
Date Data Arrived at EDR: 06/18/2020
Date Made Active in Reports: 09/02/2020
Number of Days to Update: 76

Source: Calveras County Environmental Health
Telephone: 209-754-6399
Last EDR Contact: 06/17/2020
Next Scheduled EDR Contact: 10/05/2020
Data Release Frequency: Quarterly

COLUSA COUNTY:

CUPA COLUSA: CUPA Facility List Cupa facility list.

Date of Government Version: 04/06/2020
Date Data Arrived at EDR: 04/23/2020
Date Made Active in Reports: 07/10/2020
Number of Days to Update: 78

Source: Health & Human Services
Telephone: 530-458-0396
Last EDR Contact: 07/28/2020
Next Scheduled EDR Contact: 11/16/2020
Data Release Frequency: Semi-Annually

CONTRA COSTA COUNTY:

SL CONTRA COSTA: Site List

List includes sites from the underground tank, hazardous waste generator and business plan/2185 programs.

Date of Government Version: 04/01/2020
Date Data Arrived at EDR: 04/20/2020
Date Made Active in Reports: 07/06/2020
Number of Days to Update: 77

Source: Contra Costa Health Services Department
Telephone: 925-646-2286
Last EDR Contact: 07/21/2020
Next Scheduled EDR Contact: 11/09/2020
Data Release Frequency: Semi-Annually

DEL NORTE COUNTY:

GOVERNMENT RECORDS SEARCHED / DATA CURRENCY TRACKING

CUPA DEL NORTE: CUPA Facility List Cupa Facility list

Date of Government Version: 04/16/2020
Date Data Arrived at EDR: 04/20/2020
Date Made Active in Reports: 07/08/2020
Number of Days to Update: 79

Source: Del Norte County Environmental Health Division
Telephone: 707-465-0426
Last EDR Contact: 08/13/2020
Next Scheduled EDR Contact: 11/09/2020
Data Release Frequency: Varies

EL DORADO COUNTY:

CUPA EL DORADO: CUPA Facility List CUPA facility list.

Date of Government Version: 05/07/2020
Date Data Arrived at EDR: 05/07/2020
Date Made Active in Reports: 07/23/2020
Number of Days to Update: 77

Source: El Dorado County Environmental Management Department
Telephone: 530-621-6623
Last EDR Contact: 08/13/2020
Next Scheduled EDR Contact: 11/09/2020
Data Release Frequency: Varies

FRESNO COUNTY:

CUPA FRESNO: CUPA Resources List

Certified Unified Program Agency. CUPA's are responsible for implementing a unified hazardous materials and hazardous waste management regulatory program. The agency provides oversight of businesses that deal with hazardous materials, operate underground storage tanks or aboveground storage tanks.

Date of Government Version: 01/10/2020
Date Data Arrived at EDR: 03/31/2020
Date Made Active in Reports: 06/15/2020
Number of Days to Update: 76

Source: Dept. of Community Health
Telephone: 559-445-3271
Last EDR Contact: 06/30/2020
Next Scheduled EDR Contact: 10/12/2020
Data Release Frequency: Semi-Annually

GLENN COUNTY:

CUPA GLENN: CUPA Facility List Cupa facility list

Date of Government Version: 01/22/2018
Date Data Arrived at EDR: 01/24/2018
Date Made Active in Reports: 03/14/2018
Number of Days to Update: 49

Source: Glenn County Air Pollution Control District
Telephone: 830-934-6500
Last EDR Contact: 07/14/2020
Next Scheduled EDR Contact: 11/02/2020
Data Release Frequency: No Update Planned

HUMBOLDT COUNTY:

CUPA HUMBOLDT: CUPA Facility List CUPA facility list.

Date of Government Version: 05/19/2020
Date Data Arrived at EDR: 05/20/2020
Date Made Active in Reports: 06/15/2020
Number of Days to Update: 26

Source: Humboldt County Environmental Health
Telephone: N/A
Last EDR Contact: 08/11/2020
Next Scheduled EDR Contact: 11/30/2020
Data Release Frequency: Semi-Annually

IMPERIAL COUNTY:

GOVERNMENT RECORDS SEARCHED / DATA CURRENCY TRACKING

CUPA IMPERIAL: CUPA Facility List Cupa facility list.

Date of Government Version: 04/09/2020
Date Data Arrived at EDR: 04/10/2020
Date Made Active in Reports: 07/01/2020
Number of Days to Update: 82

Source: San Diego Border Field Office
Telephone: 760-339-2777
Last EDR Contact: 07/14/2020
Next Scheduled EDR Contact: 11/02/2020
Data Release Frequency: Varies

INYO COUNTY:

CUPA INYO: CUPA Facility List Cupa facility list.

Date of Government Version: 04/02/2018
Date Data Arrived at EDR: 04/03/2018
Date Made Active in Reports: 06/14/2018
Number of Days to Update: 72

Source: Inyo County Environmental Health Services
Telephone: 760-878-0238
Last EDR Contact: 08/11/2020
Next Scheduled EDR Contact: 11/30/2020
Data Release Frequency: Varies

KERN COUNTY:

CUPA KERN: CUPA Facility List

A listing of sites included in the Kern County Hazardous Material Business Plan.

Date of Government Version: 04/29/2020
Date Data Arrived at EDR: 05/05/2020
Date Made Active in Reports: 08/26/2020
Number of Days to Update: 113

Source: Kern County Public Health
Telephone: 661-321-3000
Last EDR Contact: 07/28/2020
Next Scheduled EDR Contact: 11/16/2020
Data Release Frequency: Varies

UST KERN: Underground Storage Tank Sites & Tank Listing Kern County Sites and Tanks Listing.

Date of Government Version: 04/29/2020
Date Data Arrived at EDR: 05/05/2020
Date Made Active in Reports: 07/17/2020
Number of Days to Update: 73

Source: Kern County Environment Health Services Department
Telephone: 661-862-8700
Last EDR Contact: 07/28/2020
Next Scheduled EDR Contact: 11/16/2020
Data Release Frequency: Quarterly

KINGS COUNTY:

CUPA KINGS: CUPA Facility List

A listing of sites included in the county's Certified Unified Program Agency database. California's Secretary for Environmental Protection established the unified hazardous materials and hazardous waste regulatory program as required by chapter 6.11 of the California Health and Safety Code. The Unified Program consolidates the administration, permits, inspections, and enforcement activities.

Date of Government Version: 05/11/2020
Date Data Arrived at EDR: 05/12/2020
Date Made Active in Reports: 07/27/2020
Number of Days to Update: 76

Source: Kings County Department of Public Health
Telephone: 559-584-1411
Last EDR Contact: 08/21/2020
Next Scheduled EDR Contact: 11/30/2020
Data Release Frequency: Varies

LAKE COUNTY:

GOVERNMENT RECORDS SEARCHED / DATA CURRENCY TRACKING

CUPA LAKE: CUPA Facility List Cupa facility list

Date of Government Version: 04/20/2020
Date Data Arrived at EDR: 04/28/2020
Date Made Active in Reports: 07/14/2020
Number of Days to Update: 77

Source: Lake County Environmental Health
Telephone: 707-263-1164
Last EDR Contact: 07/08/2020
Next Scheduled EDR Contact: 10/26/2020
Data Release Frequency: Varies

LASSEN COUNTY:

CUPA LASSEN: CUPA Facility List Cupa facility list

Date of Government Version: 01/30/2020
Date Data Arrived at EDR: 01/31/2020
Date Made Active in Reports: 04/09/2020
Number of Days to Update: 69

Source: Lassen County Environmental Health
Telephone: 530-251-8528
Last EDR Contact: 08/11/2020
Next Scheduled EDR Contact: 11/02/2020
Data Release Frequency: Varies

LOS ANGELES COUNTY:

AOCONCERN: Key Areas of Concerns in Los Angeles County

San Gabriel Valley areas where VOC contamination is at or above the MCL as designated by region 9 EPA office. Date of Government Version: 3/30/2009 Exide Site area is a cleanup plan of lead-impacted soil surrounding the former Exide Facility as designated by the DTSC. Date of Government Version: 7/17/2017

Date of Government Version: 03/30/2009
Date Data Arrived at EDR: 03/31/2009
Date Made Active in Reports: 10/23/2009
Number of Days to Update: 206

Source: N/A
Telephone: N/A
Last EDR Contact: 06/10/2020
Next Scheduled EDR Contact: 09/28/2020
Data Release Frequency: No Update Planned

HMS LOS ANGELES: HMS: Street Number List

Industrial Waste and Underground Storage Tank Sites.

Date of Government Version: 03/26/2020
Date Data Arrived at EDR: 03/26/2020
Date Made Active in Reports: 06/15/2020
Number of Days to Update: 81

Source: Department of Public Works
Telephone: 626-458-3517
Last EDR Contact: 06/30/2020
Next Scheduled EDR Contact: 10/19/2020
Data Release Frequency: Semi-Annually

LF LOS ANGELES: List of Solid Waste Facilities Solid Waste Facilities in Los Angeles County.

Date of Government Version: 04/13/2020
Date Data Arrived at EDR: 04/14/2020
Date Made Active in Reports: 07/01/2020
Number of Days to Update: 78

Source: La County Department of Public Works
Telephone: 818-458-5185
Last EDR Contact: 07/13/2020
Next Scheduled EDR Contact: 10/26/2020
Data Release Frequency: Varies

LF LOS ANGELES CITY: City of Los Angeles Landfills

Landfills owned and maintained by the City of Los Angeles.

Date of Government Version: 01/01/2019
Date Data Arrived at EDR: 01/15/2019
Date Made Active in Reports: 03/07/2019
Number of Days to Update: 51

Source: Engineering & Construction Division
Telephone: 213-473-7869
Last EDR Contact: 07/08/2020
Next Scheduled EDR Contact: 10/26/2020
Data Release Frequency: Varies

GOVERNMENT RECORDS SEARCHED / DATA CURRENCY TRACKING

LOS ANGELES AST: Active & Inactive AST Inventory

A listing of active & inactive above ground petroleum storage tank site locations, located in the City of Los Angeles.

Date of Government Version: 06/01/2019	Source: Los Angeles Fire Department
Date Data Arrived at EDR: 06/25/2019	Telephone: 213-978-3800
Date Made Active in Reports: 08/22/2019	Last EDR Contact: 06/25/2020
Number of Days to Update: 58	Next Scheduled EDR Contact: 10/05/2020
	Data Release Frequency: Varies

LOS ANGELES CO LF METHANE: Methane Producing Landfills

This data was created on April 30, 2012 to represent known disposal sites in Los Angeles County that may produce and emanate methane gas. The shapefile contains disposal sites within Los Angeles County that once accepted degradable refuse material. Information used to create this data was extracted from a landfill survey performed by County Engineers (Major Waste System Map, 1973) as well as historical records from CalRecycle, Regional Water Quality Control Board, and Los Angeles County Department of Public Health

Date of Government Version: 04/30/2012	Source: Los Angeles County Department of Public Works
Date Data Arrived at EDR: 04/17/2019	Telephone: 626-458-6973
Date Made Active in Reports: 05/29/2019	Last EDR Contact: 08/11/2020
Number of Days to Update: 42	Next Scheduled EDR Contact: 10/26/2020
	Data Release Frequency: No Update Planned

LOS ANGELES HM: Active & Inactive Hazardous Materials Inventory

A listing of active & inactive hazardous materials facility locations, located in the City of Los Angeles.

Date of Government Version: 06/01/2019	Source: Los Angeles Fire Department
Date Data Arrived at EDR: 06/25/2019	Telephone: 213-978-3800
Date Made Active in Reports: 08/22/2019	Last EDR Contact: 06/25/2020
Number of Days to Update: 58	Next Scheduled EDR Contact: 10/05/2020
	Data Release Frequency: Varies

LOS ANGELES UST: Active & Inactive UST Inventory

A listing of active & inactive underground storage tank site locations and underground storage tank historical sites, located in the City of Los Angeles.

Date of Government Version: 06/01/2019	Source: Los Angeles Fire Department
Date Data Arrived at EDR: 06/25/2019	Telephone: 213-978-3800
Date Made Active in Reports: 08/22/2019	Last EDR Contact: 06/25/2020
Number of Days to Update: 58	Next Scheduled EDR Contact: 10/05/2020
	Data Release Frequency: Varies

SITE MIT LOS ANGELES: Site Mitigation List

Industrial sites that have had some sort of spill or complaint.

Date of Government Version: 03/25/2020	Source: Community Health Services
Date Data Arrived at EDR: 04/14/2020	Telephone: 323-890-7806
Date Made Active in Reports: 07/01/2020	Last EDR Contact: 07/17/2020
Number of Days to Update: 78	Next Scheduled EDR Contact: 10/26/2020
	Data Release Frequency: Annually

UST EL SEGUNDO: City of El Segundo Underground Storage Tank

Underground storage tank sites located in El Segundo city.

Date of Government Version: 01/21/2017	Source: City of El Segundo Fire Department
Date Data Arrived at EDR: 04/19/2017	Telephone: 310-524-2236
Date Made Active in Reports: 05/10/2017	Last EDR Contact: 07/08/2020
Number of Days to Update: 21	Next Scheduled EDR Contact: 10/26/2020
	Data Release Frequency: No Update Planned

GOVERNMENT RECORDS SEARCHED / DATA CURRENCY TRACKING

UST LONG BEACH: City of Long Beach Underground Storage Tank
Underground storage tank sites located in the city of Long Beach.

Date of Government Version: 04/22/2019	Source: City of Long Beach Fire Department
Date Data Arrived at EDR: 04/23/2019	Telephone: 562-570-2563
Date Made Active in Reports: 06/27/2019	Last EDR Contact: 07/14/2020
Number of Days to Update: 65	Next Scheduled EDR Contact: 11/02/2020
	Data Release Frequency: Varies

UST TORRANCE: City of Torrance Underground Storage Tank
Underground storage tank sites located in the city of Torrance.

Date of Government Version: 06/27/2019	Source: City of Torrance Fire Department
Date Data Arrived at EDR: 07/30/2019	Telephone: 310-618-2973
Date Made Active in Reports: 10/02/2019	Last EDR Contact: 07/14/2020
Number of Days to Update: 64	Next Scheduled EDR Contact: 11/02/2020
	Data Release Frequency: Semi-Annually

MADERA COUNTY:

CUPA MADERA: CUPA Facility List

A listing of sites included in the county's Certified Unified Program Agency database. California's Secretary for Environmental Protection established the unified hazardous materials and hazardous waste regulatory program as required by chapter 6.11 of the California Health and Safety Code. The Unified Program consolidates the administration, permits, inspections, and enforcement activities.

Date of Government Version: 02/24/2020	Source: Madera County Environmental Health
Date Data Arrived at EDR: 02/25/2020	Telephone: 559-675-7823
Date Made Active in Reports: 05/07/2020	Last EDR Contact: 08/04/2020
Number of Days to Update: 72	Next Scheduled EDR Contact: 11/30/2020
	Data Release Frequency: Varies

MARIN COUNTY:

UST MARIN: Underground Storage Tank Sites
Currently permitted USTs in Marin County.

Date of Government Version: 09/26/2018	Source: Public Works Department Waste Management
Date Data Arrived at EDR: 10/04/2018	Telephone: 415-473-6647
Date Made Active in Reports: 11/02/2018	Last EDR Contact: 06/24/2020
Number of Days to Update: 29	Next Scheduled EDR Contact: 10/12/2020
	Data Release Frequency: Semi-Annually

MERCED COUNTY:

CUPA MERCED: CUPA Facility List
CUPA facility list.

Date of Government Version: 07/28/2020	Source: Merced County Environmental Health
Date Data Arrived at EDR: 07/30/2020	Telephone: 209-381-1094
Date Made Active in Reports: 07/31/2020	Last EDR Contact: 07/24/2020
Number of Days to Update: 1	Next Scheduled EDR Contact: 11/30/2020
	Data Release Frequency: Varies

MONO COUNTY:

GOVERNMENT RECORDS SEARCHED / DATA CURRENCY TRACKING

CUPA MONO: CUPA Facility List CUPA Facility List

Date of Government Version: 05/15/2020
Date Data Arrived at EDR: 06/02/2020
Date Made Active in Reports: 08/14/2020
Number of Days to Update: 73

Source: Mono County Health Department
Telephone: 760-932-5580
Last EDR Contact: 08/19/2020
Next Scheduled EDR Contact: 12/07/2020
Data Release Frequency: Varies

MONTEREY COUNTY:

CUPA MONTEREY: CUPA Facility Listing

CUPA Program listing from the Environmental Health Division.

Date of Government Version: 07/13/2020
Date Data Arrived at EDR: 07/15/2020
Date Made Active in Reports: 07/31/2020
Number of Days to Update: 16

Source: Monterey County Health Department
Telephone: 831-796-1297
Last EDR Contact: 07/08/2020
Next Scheduled EDR Contact: 10/12/2020
Data Release Frequency: Varies

NAPA COUNTY:

LUST NAPA: Sites With Reported Contamination

A listing of leaking underground storage tank sites located in Napa county.

Date of Government Version: 01/09/2017
Date Data Arrived at EDR: 01/11/2017
Date Made Active in Reports: 03/02/2017
Number of Days to Update: 50

Source: Napa County Department of Environmental Management
Telephone: 707-253-4269
Last EDR Contact: 08/19/2020
Next Scheduled EDR Contact: 12/07/2020
Data Release Frequency: No Update Planned

UST NAPA: Closed and Operating Underground Storage Tank Sites

Underground storage tank sites located in Napa county.

Date of Government Version: 09/05/2019
Date Data Arrived at EDR: 09/09/2019
Date Made Active in Reports: 10/31/2019
Number of Days to Update: 52

Source: Napa County Department of Environmental Management
Telephone: 707-253-4269
Last EDR Contact: 08/19/2020
Next Scheduled EDR Contact: 12/07/2020
Data Release Frequency: No Update Planned

NEVADA COUNTY:

CUPA NEVADA: CUPA Facility List

CUPA facility list.

Date of Government Version: 05/06/2020
Date Data Arrived at EDR: 05/07/2020
Date Made Active in Reports: 07/24/2020
Number of Days to Update: 78

Source: Community Development Agency
Telephone: 530-265-1467
Last EDR Contact: 07/21/2020
Next Scheduled EDR Contact: 11/09/2020
Data Release Frequency: Varies

ORANGE COUNTY:

IND_SITE ORANGE: List of Industrial Site Cleanups

Petroleum and non-petroleum spills.

GOVERNMENT RECORDS SEARCHED / DATA CURRENCY TRACKING

Date of Government Version: 05/01/2020
Date Data Arrived at EDR: 05/08/2020
Date Made Active in Reports: 07/24/2020
Number of Days to Update: 77

Source: Health Care Agency
Telephone: 714-834-3446
Last EDR Contact: 07/31/2020
Next Scheduled EDR Contact: 11/16/2020
Data Release Frequency: Annually

LUST ORANGE: List of Underground Storage Tank Cleanups
Orange County Underground Storage Tank Cleanups (LUST).

Date of Government Version: 05/01/2020
Date Data Arrived at EDR: 05/08/2020
Date Made Active in Reports: 07/24/2020
Number of Days to Update: 77

Source: Health Care Agency
Telephone: 714-834-3446
Last EDR Contact: 07/31/2020
Next Scheduled EDR Contact: 11/16/2020
Data Release Frequency: Quarterly

UST ORANGE: List of Underground Storage Tank Facilities
Orange County Underground Storage Tank Facilities (UST).

Date of Government Version: 05/01/2020
Date Data Arrived at EDR: 05/05/2020
Date Made Active in Reports: 07/17/2020
Number of Days to Update: 73

Source: Health Care Agency
Telephone: 714-834-3446
Last EDR Contact: 08/03/2020
Next Scheduled EDR Contact: 11/16/2020
Data Release Frequency: Quarterly

PLACER COUNTY:

MS PLACER: Master List of Facilities

List includes aboveground tanks, underground tanks and cleanup sites.

Date of Government Version: 06/08/2020
Date Data Arrived at EDR: 06/10/2020
Date Made Active in Reports: 08/24/2020
Number of Days to Update: 75

Source: Placer County Health and Human Services
Telephone: 530-745-2363
Last EDR Contact: 08/25/2020
Next Scheduled EDR Contact: 12/14/2020
Data Release Frequency: Semi-Annually

PLUMAS COUNTY:

CUPA PLUMAS: CUPA Facility List

Plumas County CUPA Program facilities.

Date of Government Version: 03/31/2019
Date Data Arrived at EDR: 04/23/2019
Date Made Active in Reports: 06/26/2019
Number of Days to Update: 64

Source: Plumas County Environmental Health
Telephone: 530-283-6355
Last EDR Contact: 07/14/2020
Next Scheduled EDR Contact: 11/02/2020
Data Release Frequency: Varies

RIVERSIDE COUNTY:

LUST RIVERSIDE: Listing of Underground Tank Cleanup Sites
Riverside County Underground Storage Tank Cleanup Sites (LUST).

Date of Government Version: 03/10/2020
Date Data Arrived at EDR: 03/11/2020
Date Made Active in Reports: 05/20/2020
Number of Days to Update: 70

Source: Department of Environmental Health
Telephone: 951-358-5055
Last EDR Contact: 06/10/2020
Next Scheduled EDR Contact: 09/28/2020
Data Release Frequency: Quarterly

GOVERNMENT RECORDS SEARCHED / DATA CURRENCY TRACKING

UST RIVERSIDE: Underground Storage Tank Tank List

Underground storage tank sites located in Riverside county.

Date of Government Version: 03/10/2020
Date Data Arrived at EDR: 03/11/2020
Date Made Active in Reports: 05/20/2020
Number of Days to Update: 70

Source: Department of Environmental Health
Telephone: 951-358-5055
Last EDR Contact: 06/10/2020
Next Scheduled EDR Contact: 09/28/2020
Data Release Frequency: Quarterly

SACRAMENTO COUNTY:

CS SACRAMENTO: Toxic Site Clean-Up List

List of sites where unauthorized releases of potentially hazardous materials have occurred.

Date of Government Version: 02/18/2020
Date Data Arrived at EDR: 03/31/2020
Date Made Active in Reports: 06/15/2020
Number of Days to Update: 76

Source: Sacramento County Environmental Management
Telephone: 916-875-8406
Last EDR Contact: 07/02/2020
Next Scheduled EDR Contact: 10/12/2020
Data Release Frequency: Quarterly

ML SACRAMENTO: Master Hazardous Materials Facility List

Any business that has hazardous materials on site - hazardous material storage sites, underground storage tanks, waste generators.

Date of Government Version: 02/24/2020
Date Data Arrived at EDR: 03/31/2020
Date Made Active in Reports: 06/17/2020
Number of Days to Update: 78

Source: Sacramento County Environmental Management
Telephone: 916-875-8406
Last EDR Contact: 07/02/2020
Next Scheduled EDR Contact: 10/12/2020
Data Release Frequency: Quarterly

SAN BENITO COUNTY:

CUPA SAN BENITO: CUPA Facility List

Cupa facility list

Date of Government Version: 04/24/2020
Date Data Arrived at EDR: 04/28/2020
Date Made Active in Reports: 07/13/2020
Number of Days to Update: 76

Source: San Benito County Environmental Health
Telephone: N/A
Last EDR Contact: 07/28/2020
Next Scheduled EDR Contact: 11/16/2020
Data Release Frequency: Varies

SAN BERNARDINO COUNTY:

PERMITS SAN BERNARDINO: Hazardous Material Permits

This listing includes underground storage tanks, medical waste handlers/generators, hazardous materials handlers, hazardous waste generators, and waste oil generators/handlers.

Date of Government Version: 02/25/2020
Date Data Arrived at EDR: 02/26/2020
Date Made Active in Reports: 05/07/2020
Number of Days to Update: 71

Source: San Bernardino County Fire Department Hazardous Materials Division
Telephone: 909-387-3041
Last EDR Contact: 07/28/2020
Next Scheduled EDR Contact: 11/16/2020
Data Release Frequency: Quarterly

SAN DIEGO COUNTY:

GOVERNMENT RECORDS SEARCHED / DATA CURRENCY TRACKING

HMMD SAN DIEGO: Hazardous Materials Management Division Database

The database includes: HE58 - This report contains the business name, site address, business phone number, establishment 'H' permit number, type of permit, and the business status. HE17 - In addition to providing the same information provided in the HE58 listing, HE17 provides inspection dates, violations received by the establishment, hazardous waste generated, the quantity, method of storage, treatment/disposal of waste and the hauler, and information on underground storage tanks. Unauthorized Release List - Includes a summary of environmental contamination cases in San Diego County (underground tank cases, non-tank cases, groundwater contamination, and soil contamination are included.)

Date of Government Version: 06/01/2020
Date Data Arrived at EDR: 06/02/2020
Date Made Active in Reports: 08/14/2020
Number of Days to Update: 73

Source: Hazardous Materials Management Division
Telephone: 619-338-2268
Last EDR Contact: 08/31/2020
Next Scheduled EDR Contact: 12/14/2020
Data Release Frequency: Quarterly

LF SAN DIEGO: Solid Waste Facilities

San Diego County Solid Waste Facilities.

Date of Government Version: 04/18/2018
Date Data Arrived at EDR: 04/24/2018
Date Made Active in Reports: 06/19/2018
Number of Days to Update: 56

Source: Department of Health Services
Telephone: 619-338-2209
Last EDR Contact: 07/14/2020
Next Scheduled EDR Contact: 11/02/2020
Data Release Frequency: Varies

SAN DIEGO CO LOP: Local Oversight Program Listing

A listing of all LOP release sites that are or were under the County of San Diego's jurisdiction. Included are closed or transferred cases, open cases, and cases that did not have a case type indicated. The cases without a case type are mostly complaints; however, some of them could be LOP cases.

Date of Government Version: 04/09/2020
Date Data Arrived at EDR: 04/10/2020
Date Made Active in Reports: 06/26/2020
Number of Days to Update: 77

Source: Department of Environmental Health
Telephone: 858-505-6874
Last EDR Contact: 07/14/2020
Next Scheduled EDR Contact: 11/02/2020
Data Release Frequency: Varies

SAN DIEGO CO SAM: Environmental Case Listing

The listing contains all underground tank release cases and projects pertaining to properties contaminated with hazardous substances that are actively under review by the Site Assessment and Mitigation Program.

Date of Government Version: 03/23/2010
Date Data Arrived at EDR: 06/15/2010
Date Made Active in Reports: 07/09/2010
Number of Days to Update: 24

Source: San Diego County Department of Environmental Health
Telephone: 619-338-2371
Last EDR Contact: 08/25/2020
Next Scheduled EDR Contact: 12/14/2020
Data Release Frequency: No Update Planned

SAN FRANCISCO COUNTY:

LUST SAN FRANCISCO: Local Oversight Facilities

A listing of leaking underground storage tank sites located in San Francisco county.

Date of Government Version: 09/19/2008
Date Data Arrived at EDR: 09/19/2008
Date Made Active in Reports: 09/29/2008
Number of Days to Update: 10

Source: Department Of Public Health San Francisco County
Telephone: 415-252-3920
Last EDR Contact: 07/28/2020
Next Scheduled EDR Contact: 11/16/2020
Data Release Frequency: No Update Planned

UST SAN FRANCISCO: Underground Storage Tank Information

Underground storage tank sites located in San Francisco county.

GOVERNMENT RECORDS SEARCHED / DATA CURRENCY TRACKING

Date of Government Version: 05/04/2020
Date Data Arrived at EDR: 05/06/2020
Date Made Active in Reports: 07/17/2020
Number of Days to Update: 72

Source: Department of Public Health
Telephone: 415-252-3920
Last EDR Contact: 07/28/2020
Next Scheduled EDR Contact: 11/16/2020
Data Release Frequency: Quarterly

SAN JOAQUIN COUNTY:

UST SAN JOAQUIN: San Joaquin Co. UST

A listing of underground storage tank locations in San Joaquin county.

Date of Government Version: 06/22/2018
Date Data Arrived at EDR: 06/26/2018
Date Made Active in Reports: 07/11/2018
Number of Days to Update: 15

Source: Environmental Health Department
Telephone: N/A
Last EDR Contact: 06/10/2020
Next Scheduled EDR Contact: 09/28/2020
Data Release Frequency: Semi-Annually

SAN LUIS OBISPO COUNTY:

CUPA SAN LUIS OBISPO: CUPA Facility List Cupa Facility List.

Date of Government Version: 05/08/2020
Date Data Arrived at EDR: 05/08/2020
Date Made Active in Reports: 08/03/2020
Number of Days to Update: 87

Source: San Luis Obispo County Public Health Department
Telephone: 805-781-5596
Last EDR Contact: 08/11/2020
Next Scheduled EDR Contact: 11/30/2020
Data Release Frequency: Varies

SAN MATEO COUNTY:

BI SAN MATEO: Business Inventory

List includes Hazardous Materials Business Plan, hazardous waste generators, and underground storage tanks.

Date of Government Version: 02/20/2020
Date Data Arrived at EDR: 02/20/2020
Date Made Active in Reports: 04/24/2020
Number of Days to Update: 64

Source: San Mateo County Environmental Health Services Division
Telephone: 650-363-1921
Last EDR Contact: 06/12/2020
Next Scheduled EDR Contact: 09/21/2020
Data Release Frequency: Annually

LUST SAN MATEO: Fuel Leak List

A listing of leaking underground storage tank sites located in San Mateo county.

Date of Government Version: 03/29/2019
Date Data Arrived at EDR: 03/29/2019
Date Made Active in Reports: 05/29/2019
Number of Days to Update: 61

Source: San Mateo County Environmental Health Services Division
Telephone: 650-363-1921
Last EDR Contact: 09/01/2020
Next Scheduled EDR Contact: 12/21/2020
Data Release Frequency: Semi-Annually

SANTA BARBARA COUNTY:

CUPA SANTA BARBARA: CUPA Facility Listing

CUPA Program Listing from the Environmental Health Services division.

Date of Government Version: 09/08/2011
Date Data Arrived at EDR: 09/09/2011
Date Made Active in Reports: 10/07/2011
Number of Days to Update: 28

Source: Santa Barbara County Public Health Department
Telephone: 805-686-8167
Last EDR Contact: 08/11/2020
Next Scheduled EDR Contact: 11/30/2020
Data Release Frequency: No Update Planned

SANTA CLARA COUNTY:

GOVERNMENT RECORDS SEARCHED / DATA CURRENCY TRACKING

CUPA SANTA CLARA: Cupa Facility List Cupa facility list

Date of Government Version: 05/08/2020
Date Data Arrived at EDR: 05/12/2020
Date Made Active in Reports: 07/27/2020
Number of Days to Update: 76

Source: Department of Environmental Health
Telephone: 408-918-1973
Last EDR Contact: 08/11/2020
Next Scheduled EDR Contact: 11/30/2020
Data Release Frequency: Varies

HIST LUST SANTA CLARA: HIST LUST - Fuel Leak Site Activity Report

A listing of open and closed leaking underground storage tanks. This listing is no longer updated by the county. Leaking underground storage tanks are now handled by the Department of Environmental Health.

Date of Government Version: 03/29/2005
Date Data Arrived at EDR: 03/30/2005
Date Made Active in Reports: 04/21/2005
Number of Days to Update: 22

Source: Santa Clara Valley Water District
Telephone: 408-265-2600
Last EDR Contact: 03/23/2009
Next Scheduled EDR Contact: 06/22/2009
Data Release Frequency: No Update Planned

LUST SANTA CLARA: LOP Listing

A listing of leaking underground storage tanks located in Santa Clara county.

Date of Government Version: 03/03/2014
Date Data Arrived at EDR: 03/05/2014
Date Made Active in Reports: 03/18/2014
Number of Days to Update: 13

Source: Department of Environmental Health
Telephone: 408-918-3417
Last EDR Contact: 08/19/2020
Next Scheduled EDR Contact: 12/07/2020
Data Release Frequency: No Update Planned

SAN JOSE HAZMAT: Hazardous Material Facilities

Hazardous material facilities, including underground storage tank sites.

Date of Government Version: 04/22/2020
Date Data Arrived at EDR: 04/24/2020
Date Made Active in Reports: 05/07/2020
Number of Days to Update: 13

Source: City of San Jose Fire Department
Telephone: 408-535-7694
Last EDR Contact: 07/28/2020
Next Scheduled EDR Contact: 11/16/2020
Data Release Frequency: Annually

SANTA CRUZ COUNTY:

CUPA SANTA CRUZ: CUPA Facility List CUPA facility listing.

Date of Government Version: 01/21/2017
Date Data Arrived at EDR: 02/22/2017
Date Made Active in Reports: 05/23/2017
Number of Days to Update: 90

Source: Santa Cruz County Environmental Health
Telephone: 831-464-2761
Last EDR Contact: 08/11/2020
Next Scheduled EDR Contact: 11/30/2020
Data Release Frequency: Varies

SHASTA COUNTY:

CUPA SHASTA: CUPA Facility List Cupa Facility List.

Date of Government Version: 06/15/2017
Date Data Arrived at EDR: 06/19/2017
Date Made Active in Reports: 08/09/2017
Number of Days to Update: 51

Source: Shasta County Department of Resource Management
Telephone: 530-225-5789
Last EDR Contact: 08/11/2020
Next Scheduled EDR Contact: 11/30/2020
Data Release Frequency: Varies

SOLANO COUNTY:

GOVERNMENT RECORDS SEARCHED / DATA CURRENCY TRACKING

LUST SOLANO: Leaking Underground Storage Tanks

A listing of leaking underground storage tank sites located in Solano county.

Date of Government Version: 06/04/2019
Date Data Arrived at EDR: 06/06/2019
Date Made Active in Reports: 08/13/2019
Number of Days to Update: 68

Source: Solano County Department of Environmental Management
Telephone: 707-784-6770
Last EDR Contact: 08/25/2020
Next Scheduled EDR Contact: 12/14/2020
Data Release Frequency: Quarterly

UST SOLANO: Underground Storage Tanks

Underground storage tank sites located in Solano county.

Date of Government Version: 03/02/2020
Date Data Arrived at EDR: 03/04/2020
Date Made Active in Reports: 05/14/2020
Number of Days to Update: 71

Source: Solano County Department of Environmental Management
Telephone: 707-784-6770
Last EDR Contact: 08/25/2020
Next Scheduled EDR Contact: 12/14/2020
Data Release Frequency: Quarterly

SONOMA COUNTY:

CUPA SONOMA: Cupa Facility List

Cupa Facility list

Date of Government Version: 02/25/2020
Date Data Arrived at EDR: 02/26/2020
Date Made Active in Reports: 03/11/2020
Number of Days to Update: 14

Source: County of Sonoma Fire & Emergency Services Department
Telephone: 707-565-1174
Last EDR Contact: 06/30/2020
Next Scheduled EDR Contact: 10/05/2020
Data Release Frequency: Varies

LUST SONOMA: Leaking Underground Storage Tank Sites

A listing of leaking underground storage tank sites located in Sonoma county.

Date of Government Version: 04/03/2020
Date Data Arrived at EDR: 04/08/2020
Date Made Active in Reports: 06/26/2020
Number of Days to Update: 79

Source: Department of Health Services
Telephone: 707-565-6565
Last EDR Contact: 06/17/2020
Next Scheduled EDR Contact: 10/05/2020
Data Release Frequency: Quarterly

STANISLAUS COUNTY:

CUPA STANISLAUS: CUPA Facility List

Cupa facility list

Date of Government Version: 02/04/2020
Date Data Arrived at EDR: 02/05/2020
Date Made Active in Reports: 04/15/2020
Number of Days to Update: 70

Source: Stanislaus County Department of Environmental Protection
Telephone: 209-525-6751
Last EDR Contact: 07/06/2020
Next Scheduled EDR Contact: 10/26/2020
Data Release Frequency: Varies

SUTTER COUNTY:

UST SUTTER: Underground Storage Tanks

Underground storage tank sites located in Sutter county.

Date of Government Version: 05/26/2020
Date Data Arrived at EDR: 05/28/2020
Date Made Active in Reports: 08/13/2020
Number of Days to Update: 77

Source: Sutter County Environmental Health Services
Telephone: 530-822-7500
Last EDR Contact: 08/25/2020
Next Scheduled EDR Contact: 12/14/2020
Data Release Frequency: Semi-Annually

TEHAMA COUNTY:

GOVERNMENT RECORDS SEARCHED / DATA CURRENCY TRACKING

CUPA TEHAMA: CUPA Facility List Cupa facilities

Date of Government Version: 05/18/2020
Date Data Arrived at EDR: 05/19/2020
Date Made Active in Reports: 07/31/2020
Number of Days to Update: 73

Source: Tehama County Department of Environmental Health
Telephone: 530-527-8020
Last EDR Contact: 08/11/2020
Next Scheduled EDR Contact: 11/16/2020
Data Release Frequency: Varies

TRINITY COUNTY:

CUPA TRINITY: CUPA Facility List Cupa facility list

Date of Government Version: 04/09/2020
Date Data Arrived at EDR: 04/10/2020
Date Made Active in Reports: 07/01/2020
Number of Days to Update: 82

Source: Department of Toxic Substances Control
Telephone: 760-352-0381
Last EDR Contact: 07/14/2020
Next Scheduled EDR Contact: 11/02/2020
Data Release Frequency: Varies

TULARE COUNTY:

CUPA TULARE: CUPA Facility List Cupa program facilities

Date of Government Version: 05/14/2020
Date Data Arrived at EDR: 05/15/2020
Date Made Active in Reports: 07/27/2020
Number of Days to Update: 73

Source: Tulare County Environmental Health Services Division
Telephone: 559-624-7400
Last EDR Contact: 08/06/2020
Next Scheduled EDR Contact: 11/16/2020
Data Release Frequency: Varies

TUOLUMNE COUNTY:

CUPA TUOLUMNE: CUPA Facility List Cupa facility list

Date of Government Version: 04/23/2018
Date Data Arrived at EDR: 04/25/2018
Date Made Active in Reports: 06/25/2018
Number of Days to Update: 61

Source: Divison of Environmental Health
Telephone: 209-533-5633
Last EDR Contact: 07/14/2020
Next Scheduled EDR Contact: 11/02/2020
Data Release Frequency: Varies

VENTURA COUNTY:

BWT VENTURA: Business Plan, Hazardous Waste Producers, and Operating Underground Tanks The BWT list indicates by site address whether the Environmental Health Division has Business Plan (B), Waste Producer (W), and/or Underground Tank (T) information.

Date of Government Version: 03/26/2020
Date Data Arrived at EDR: 04/23/2020
Date Made Active in Reports: 07/09/2020
Number of Days to Update: 77

Source: Ventura County Environmental Health Division
Telephone: 805-654-2813
Last EDR Contact: 07/20/2020
Next Scheduled EDR Contact: 11/02/2020
Data Release Frequency: Quarterly

LF VENTURA: Inventory of Illegal Abandoned and Inactive Sites Ventura County Inventory of Closed, Illegal Abandoned, and Inactive Sites.

GOVERNMENT RECORDS SEARCHED / DATA CURRENCY TRACKING

Date of Government Version: 12/01/2011
Date Data Arrived at EDR: 12/01/2011
Date Made Active in Reports: 01/19/2012
Number of Days to Update: 49

Source: Environmental Health Division
Telephone: 805-654-2813
Last EDR Contact: 06/24/2020
Next Scheduled EDR Contact: 10/12/2020
Data Release Frequency: No Update Planned

LUST VENTURA: Listing of Underground Tank Cleanup Sites
Ventura County Underground Storage Tank Cleanup Sites (LUST).

Date of Government Version: 05/29/2008
Date Data Arrived at EDR: 06/24/2008
Date Made Active in Reports: 07/31/2008
Number of Days to Update: 37

Source: Environmental Health Division
Telephone: 805-654-2813
Last EDR Contact: 08/04/2020
Next Scheduled EDR Contact: 11/23/2020
Data Release Frequency: No Update Planned

MED WASTE VENTURA: Medical Waste Program List

To protect public health and safety and the environment from potential exposure to disease causing agents, the Environmental Health Division Medical Waste Program regulates the generation, handling, storage, treatment and disposal of medical waste throughout the County.

Date of Government Version: 03/26/2020
Date Data Arrived at EDR: 04/23/2020
Date Made Active in Reports: 07/09/2020
Number of Days to Update: 77

Source: Ventura County Resource Management Agency
Telephone: 805-654-2813
Last EDR Contact: 07/20/2020
Next Scheduled EDR Contact: 11/02/2020
Data Release Frequency: Quarterly

UST VENTURA: Underground Tank Closed Sites List

Ventura County Operating Underground Storage Tank Sites (UST)/Underground Tank Closed Sites List.

Date of Government Version: 05/26/2020
Date Data Arrived at EDR: 06/09/2020
Date Made Active in Reports: 08/20/2020
Number of Days to Update: 72

Source: Environmental Health Division
Telephone: 805-654-2813
Last EDR Contact: 06/09/2020
Next Scheduled EDR Contact: 09/21/2020
Data Release Frequency: Quarterly

YOLO COUNTY:

UST YOLO: Underground Storage Tank Comprehensive Facility Report

Underground storage tank sites located in Yolo county.

Date of Government Version: 03/23/2020
Date Data Arrived at EDR: 04/01/2020
Date Made Active in Reports: 06/17/2020
Number of Days to Update: 77

Source: Yolo County Department of Health
Telephone: 530-666-8646
Last EDR Contact: 06/24/2020
Next Scheduled EDR Contact: 10/12/2020
Data Release Frequency: Annually

YUBA COUNTY:

CUPA YUBA: CUPA Facility List

CUPA facility listing for Yuba County.

Date of Government Version: 04/27/2020
Date Data Arrived at EDR: 04/29/2020
Date Made Active in Reports: 07/17/2020
Number of Days to Update: 79

Source: Yuba County Environmental Health Department
Telephone: 530-749-7523
Last EDR Contact: 08/04/2020
Next Scheduled EDR Contact: 11/09/2020
Data Release Frequency: Varies

GOVERNMENT RECORDS SEARCHED / DATA CURRENCY TRACKING

OTHER DATABASE(S)

Depending on the geographic area covered by this report, the data provided in these specialty databases may or may not be complete. For example, the existence of wetlands information data in a specific report does not mean that all wetlands in the area covered by the report are included. Moreover, the absence of any reported wetlands information does not necessarily mean that wetlands do not exist in the area covered by the report.

CT MANIFEST: Hazardous Waste Manifest Data

Facility and manifest data. Manifest is a document that lists and tracks hazardous waste from the generator through transporters to a tsd facility.

Date of Government Version: 05/12/2020	Source: Department of Energy & Environmental Protection
Date Data Arrived at EDR: 05/12/2020	Telephone: 860-424-3375
Date Made Active in Reports: 07/27/2020	Last EDR Contact: 08/10/2020
Number of Days to Update: 76	Next Scheduled EDR Contact: 11/23/2020
	Data Release Frequency: No Update Planned

NJ MANIFEST: Manifest Information

Hazardous waste manifest information.

Date of Government Version: 12/31/2018	Source: Department of Environmental Protection
Date Data Arrived at EDR: 04/10/2019	Telephone: N/A
Date Made Active in Reports: 05/16/2019	Last EDR Contact: 07/09/2020
Number of Days to Update: 36	Next Scheduled EDR Contact: 10/19/2020
	Data Release Frequency: Annually

NY MANIFEST: Facility and Manifest Data

Manifest is a document that lists and tracks hazardous waste from the generator through transporters to a TSD facility.

Date of Government Version: 01/01/2019	Source: Department of Environmental Conservation
Date Data Arrived at EDR: 04/29/2020	Telephone: 518-402-8651
Date Made Active in Reports: 07/10/2020	Last EDR Contact: 07/31/2020
Number of Days to Update: 72	Next Scheduled EDR Contact: 11/09/2020
	Data Release Frequency: Quarterly

PA MANIFEST: Manifest Information

Hazardous waste manifest information.

Date of Government Version: 06/30/2018	Source: Department of Environmental Protection
Date Data Arrived at EDR: 07/19/2019	Telephone: 717-783-8990
Date Made Active in Reports: 09/10/2019	Last EDR Contact: 07/09/2020
Number of Days to Update: 53	Next Scheduled EDR Contact: 10/26/2020
	Data Release Frequency: Annually

RI MANIFEST: Manifest information

Hazardous waste manifest information

Date of Government Version: 12/31/2018	Source: Department of Environmental Management
Date Data Arrived at EDR: 10/02/2019	Telephone: 401-222-2797
Date Made Active in Reports: 12/10/2019	Last EDR Contact: 08/11/2020
Number of Days to Update: 69	Next Scheduled EDR Contact: 11/30/2020
	Data Release Frequency: Annually

WI MANIFEST: Manifest Information

Hazardous waste manifest information.

Date of Government Version: 05/31/2018	Source: Department of Natural Resources
Date Data Arrived at EDR: 06/19/2019	Telephone: N/A
Date Made Active in Reports: 09/03/2019	Last EDR Contact: 09/02/2020
Number of Days to Update: 76	Next Scheduled EDR Contact: 12/21/2020
	Data Release Frequency: Annually

GOVERNMENT RECORDS SEARCHED / DATA CURRENCY TRACKING

Oil/Gas Pipelines

Source: Endeavor Business Media

Petroleum Bundle (Crude Oil, Refined Products, Petrochemicals, Gas Liquids (LPG/NGL), and Specialty Gases (Miscellaneous)) N = Natural Gas Bundle (Natural Gas, Gas Liquids (LPG/NGL), and Specialty Gases (Miscellaneous)). This map includes information copyrighted by Endeavor Business Media. This information is provided on a best effort basis and Endeavor Business Media does not guarantee its accuracy nor warrant its fitness for any particular purpose. Such information has been reprinted with the permission of Endeavor Business Media.

Electric Power Transmission Line Data

Source: Endeavor Business Media

This map includes information copyrighted by Endeavor Business Media. This information is provided on a best effort basis and Endeavor Business Media does not guarantee its accuracy nor warrant its fitness for any particular purpose. Such information has been reprinted with the permission of Endeavor Business Media.

Sensitive Receptors: There are individuals deemed sensitive receptors due to their fragile immune systems and special sensitivity to environmental discharges. These sensitive receptors typically include the elderly, the sick, and children. While the location of all sensitive receptors cannot be determined, EDR indicates those buildings and facilities - schools, daycares, hospitals, medical centers, and nursing homes - where individuals who are sensitive receptors are likely to be located.

AHA Hospitals:

Source: American Hospital Association, Inc.

Telephone: 312-280-5991

The database includes a listing of hospitals based on the American Hospital Association's annual survey of hospitals.

Medical Centers: Provider of Services Listing

Source: Centers for Medicare & Medicaid Services

Telephone: 410-786-3000

A listing of hospitals with Medicare provider number, produced by Centers of Medicare & Medicaid Services, a federal agency within the U.S. Department of Health and Human Services.

Nursing Homes

Source: National Institutes of Health

Telephone: 301-594-6248

Information on Medicare and Medicaid certified nursing homes in the United States.

Public Schools

Source: National Center for Education Statistics

Telephone: 202-502-7300

The National Center for Education Statistics' primary database on elementary and secondary public education in the United States. It is a comprehensive, annual, national statistical database of all public elementary and secondary schools and school districts, which contains data that are comparable across all states.

Private Schools

Source: National Center for Education Statistics

Telephone: 202-502-7300

The National Center for Education Statistics' primary database on private school locations in the United States.

Daycare Centers: Licensed Facilities

Source: Department of Social Services

Telephone: 916-657-4041

Flood Zone Data: This data was obtained from the Federal Emergency Management Agency (FEMA). It depicts 100-year and 500-year flood zones as defined by FEMA. It includes the National Flood Hazard Layer (NFHL) which incorporates Flood Insurance Rate Map (FIRM) data and Q3 data from FEMA in areas not covered by NFHL.

Source: FEMA

Telephone: 877-336-2627

Date of Government Version: 2003, 2015

NWI: National Wetlands Inventory. This data, available in select counties across the country, was obtained by EDR in 2002, 2005 and 2010 from the U.S. Fish and Wildlife Service.

State Wetlands Data: Wetland Inventory

Source: Department of Fish and Wildlife

Telephone: 916-445-0411

GOVERNMENT RECORDS SEARCHED / DATA CURRENCY TRACKING

Current USGS 7.5 Minute Topographic Map
Source: U.S. Geological Survey

STREET AND ADDRESS INFORMATION

© 2015 TomTom North America, Inc. All rights reserved. This material is proprietary and the subject of copyright protection and other intellectual property rights owned by or licensed to Tele Atlas North America, Inc. The use of this material is subject to the terms of a license agreement. You will be held liable for any unauthorized copying or disclosure of this material.

GEOCHECK[®] - PHYSICAL SETTING SOURCE ADDENDUM

TARGET PROPERTY ADDRESS

LA COLD STORAGE
410 S. CENTRAL AVENUE
LOS ANGELES, CA 90013

TARGET PROPERTY COORDINATES

Latitude (North): 34.042503 - 34° 2' 33.01"
Longitude (West): 118.23897 - 118° 14' 20.29"
Universal Tranverse Mercator: Zone 11
UTM X (Meters): 385634.9
UTM Y (Meters): 3767366.2
Elevation: 259 ft. above sea level

USGS TOPOGRAPHIC MAP

Target Property Map: 5630795 LOS ANGELES, CA
Version Date: 2012

West Map: 5630741 HOLLYWOOD, CA
Version Date: 2012

EDR's GeoCheck Physical Setting Source Addendum is provided to assist the environmental professional in forming an opinion about the impact of potential contaminant migration.

Assessment of the impact of contaminant migration generally has two principle investigative components:

1. Groundwater flow direction, and
2. Groundwater flow velocity.

Groundwater flow direction may be impacted by surface topography, hydrology, hydrogeology, characteristics of the soil, and nearby wells. Groundwater flow velocity is generally impacted by the nature of the geologic strata.

GEOCHECK® - PHYSICAL SETTING SOURCE SUMMARY

GROUNDWATER FLOW DIRECTION INFORMATION

Groundwater flow direction for a particular site is best determined by a qualified environmental professional using site-specific well data. If such data is not reasonably ascertainable, it may be necessary to rely on other sources of information, such as surface topographic information, hydrologic information, hydrogeologic data collected on nearby properties, and regional groundwater flow information (from deep aquifers).

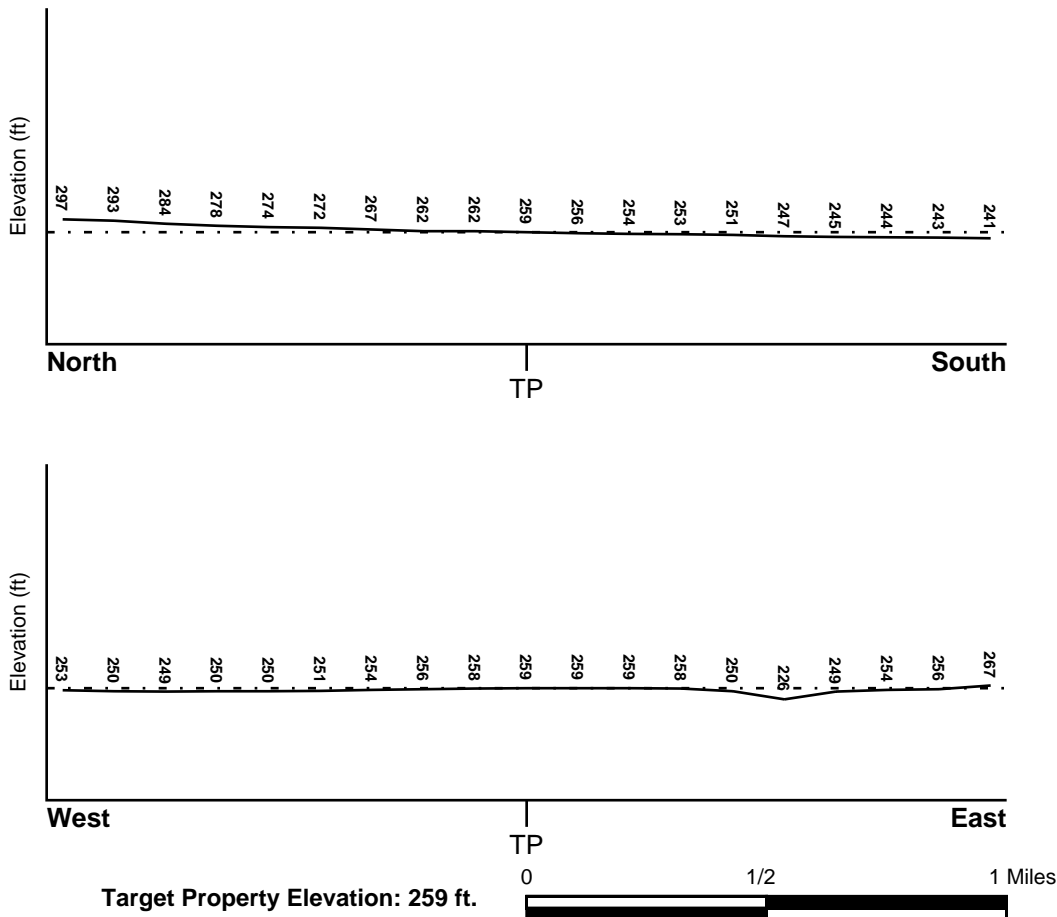
TOPOGRAPHIC INFORMATION

Surface topography may be indicative of the direction of surficial groundwater flow. This information can be used to assist the environmental professional in forming an opinion about the impact of nearby contaminated properties or, should contamination exist on the target property, what downgradient sites might be impacted.

TARGET PROPERTY TOPOGRAPHY

General Topographic Gradient: General SSW

SURROUNDING TOPOGRAPHY: ELEVATION PROFILES



Source: Topography has been determined from the USGS 7.5' Digital Elevation Model and should be evaluated on a relative (not an absolute) basis. Relative elevation information between sites of close proximity should be field verified.

GEOCHECK® - PHYSICAL SETTING SOURCE SUMMARY

HYDROLOGIC INFORMATION

Surface water can act as a hydrologic barrier to groundwater flow. Such hydrologic information can be used to assist the environmental professional in forming an opinion about the impact of nearby contaminated properties or, should contamination exist on the target property, what downgradient sites might be impacted.

Refer to the Physical Setting Source Map following this summary for hydrologic information (major waterways and bodies of water).

FEMA FLOOD ZONE

<u>Flood Plain Panel at Target Property</u>	<u>FEMA Source Type</u>
06037C1636F	FEMA FIRM Flood data
<u>Additional Panels in search area:</u>	<u>FEMA Source Type</u>
06037C1620F	FEMA FIRM Flood data
06037C1638F	FEMA FIRM Flood data

NATIONAL WETLAND INVENTORY

<u>NWI Quad at Target Property</u>	<u>NWI Electronic Data Coverage</u>
LOS ANGELES	YES - refer to the Overview Map and Detail Map

HYDROGEOLOGIC INFORMATION

Hydrogeologic information obtained by installation of wells on a specific site can often be an indicator of groundwater flow direction in the immediate area. Such hydrogeologic information can be used to assist the environmental professional in forming an opinion about the impact of nearby contaminated properties or, should contamination exist on the target property, what downgradient sites might be impacted.

Site-Specific Hydrogeological Data*:

Search Radius:	1.25 miles
Location Relative to TP:	1/2 - 1 Mile WNW
Site Name:	SO CALIF RAPID TRANSIT DISTRICT
Site EPA ID Number:	CAD981989841
Groundwater Flow Direction:	GENERALLY SE.
Measured Depth to Water:	approximately 37 feet.
Hydraulic Connection:	The uppermost aquifer at the site is the Gaspur aquifer. The Gaspur aquifer is hydraulically connected to underlying aquifers.
Sole Source Aquifer:	No information about a sole source aquifer is available
Data Quality:	Information is inferred in the CERCLIS investigation report(s)

AQUIFLOW®

Search Radius: 1.000 Mile.

EDR has developed the AQUIFLOW Information System to provide data on the general direction of groundwater flow at specific points. EDR has reviewed reports submitted by environmental professionals to regulatory authorities at select sites and has extracted the date of the report, groundwater flow direction as determined hydrogeologically, and the depth to water table.

<u>MAP ID</u>	<u>LOCATION FROM TP</u>	<u>GENERAL DIRECTION GROUNDWATER FLOW</u>
Not Reported		

GEOCHECK® - PHYSICAL SETTING SOURCE SUMMARY

GROUNDWATER FLOW VELOCITY INFORMATION

Groundwater flow velocity information for a particular site is best determined by a qualified environmental professional using site specific geologic and soil strata data. If such data are not reasonably ascertainable, it may be necessary to rely on other sources of information, including geologic age identification, rock stratigraphic unit and soil characteristics data collected on nearby properties and regional soil information. In general, contaminant plumes move more quickly through sandy-gravelly types of soils than silty-clayey types of soils.

GEOLOGIC INFORMATION IN GENERAL AREA OF TARGET PROPERTY

Geologic information can be used by the environmental professional in forming an opinion about the relative speed at which contaminant migration may be occurring.

ROCK STRATIGRAPHIC UNIT

Era: Cenozoic
System: Quaternary
Series: Quaternary
Code: Q (*decoded above as Era, System & Series*)

GEOLOGIC AGE IDENTIFICATION

Category: Stratified Sequence

Geologic Age and Rock Stratigraphic Unit Source: P.G. Schruben, R.E. Arndt and W.J. Bawiec, Geology of the Conterminous U.S. at 1:2,500,000 Scale - a digital representation of the 1974 P.B. King and H.M. Beikman Map, USGS Digital Data Series DDS - 11 (1994).

DOMINANT SOIL COMPOSITION IN GENERAL AREA OF TARGET PROPERTY

The U.S. Department of Agriculture's (USDA) Soil Conservation Service (SCS) leads the National Cooperative Soil Survey (NCSS) and is responsible for collecting, storing, maintaining and distributing soil survey information for privately owned lands in the United States. A soil map in a soil survey is a representation of soil patterns in a landscape. Soil maps for STATSGO are compiled by generalizing more detailed (SSURGO) soil survey maps. The following information is based on Soil Conservation Service STATSGO data.

Soil Component Name: URBAN LAND

Soil Surface Texture: variable

Hydrologic Group: Not reported

Soil Drainage Class: Not reported

Hydric Status: Soil does not meet the requirements for a hydric soil.

Corrosion Potential - Uncoated Steel: Not Reported

Depth to Bedrock Min: > 10 inches

Depth to Bedrock Max: > 10 inches

GEOCHECK® - PHYSICAL SETTING SOURCE SUMMARY

Soil Layer Information							
Layer	Boundary		Soil Texture Class	Classification		Permeability Rate (in/hr)	Soil Reaction (pH)
	Upper	Lower		AASHTO Group	Unified Soil		
1	0 inches	6 inches	variable	Not reported	Not reported	Max: 0.00 Min: 0.00	Max: 0.00 Min: 0.00

OTHER SOIL TYPES IN AREA

Based on Soil Conservation Service STATSGO data, the following additional subordinant soil types may appear within the general area of target property.

Soil Surface Textures: sandy loam
 gravelly - sandy loam
 silt loam
 clay
 fine sand
 gravelly - sand
 sand
 fine sandy loam

Surficial Soil Types: sandy loam
 gravelly - sandy loam
 silt loam
 clay
 fine sand
 gravelly - sand
 sand
 fine sandy loam

Shallow Soil Types: fine sandy loam
 gravelly - loam
 sandy clay
 sandy clay loam
 clay
 silty clay
 sand

Deeper Soil Types: gravelly - sandy loam
 sandy loam
 very gravelly - sandy loam
 stratified
 very fine sandy loam
 weathered bedrock
 sand
 gravelly - fine sandy loam
 silty clay loam
 clay loam

GEOCHECK® - PHYSICAL SETTING SOURCE SUMMARY

LOCAL / REGIONAL WATER AGENCY RECORDS

EDR Local/Regional Water Agency records provide water well information to assist the environmental professional in assessing sources that may impact ground water flow direction, and in forming an opinion about the impact of contaminant migration on nearby drinking water wells.

WELL SEARCH DISTANCE INFORMATION

<u>DATABASE</u>	<u>SEARCH DISTANCE (miles)</u>
Federal USGS	1.000
Federal FRDS PWS	Nearest PWS within 1 mile
State Database	1.000

FEDERAL USGS WELL INFORMATION

<u>MAP ID</u>	<u>WELL ID</u>	<u>LOCATION FROM TP</u>
No Wells Found		

FEDERAL FRDS PUBLIC WATER SUPPLY SYSTEM INFORMATION

<u>MAP ID</u>	<u>WELL ID</u>	<u>LOCATION FROM TP</u>
1	CA2210927	1/2 - 1 Mile North

Note: PWS System location is not always the same as well location.

STATE DATABASE WELL INFORMATION

<u>MAP ID</u>	<u>WELL ID</u>	<u>LOCATION FROM TP</u>
No Wells Found		

OTHER STATE DATABASE INFORMATION

STATE OIL/GAS WELL INFORMATION

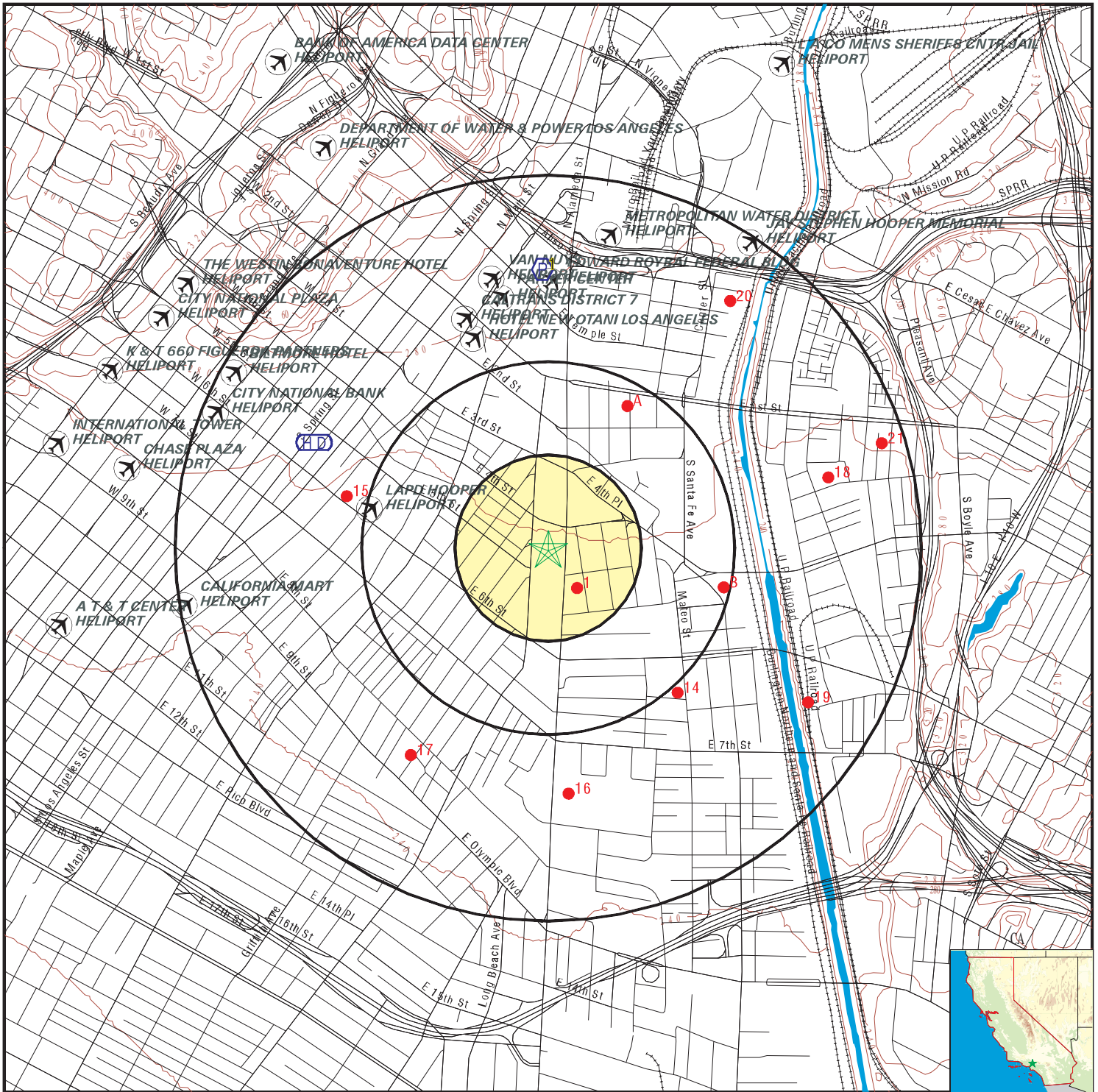
<u>MAP ID</u>	<u>WELL ID</u>	<u>LOCATION FROM TP</u>
1	CAOG13000221463	1/8 - 1/4 Mile SE
A2	CAOG13000221462	1/4 - 1/2 Mile NNE
A3	CAOG13000221454	1/4 - 1/2 Mile NNE
A4	CAOG13000221453	1/4 - 1/2 Mile NNE
A5	CAOG13000221455	1/4 - 1/2 Mile NNE
A6	CAOG13000221452	1/4 - 1/2 Mile NNE
A7	CAOG13000221461	1/4 - 1/2 Mile NNE
A8	CAOG13000221451	1/4 - 1/2 Mile NNE
A9	CAOG13000221460	1/4 - 1/2 Mile NNE
A10	CAOG13000221457	1/4 - 1/2 Mile NNE
A11	CAOG13000221456	1/4 - 1/2 Mile NNE
B12	CAOG13000221459	1/4 - 1/2 Mile ESE
B13	CAOG13000221458	1/4 - 1/2 Mile ESE
14	CAOG13000014240	1/2 - 1 Mile SE

GEOCHECK® - PHYSICAL SETTING SOURCE SUMMARY

STATE OIL/GAS WELL INFORMATION

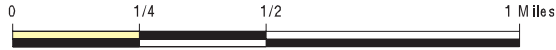
<u>MAP ID</u>	<u>WELL ID</u>	<u>LOCATION FROM TP</u>
15	CAOG13000005889	1/2 - 1 Mile WNW
16	CAOG13000005791	1/2 - 1 Mile South
17	CAOG13000005821	1/2 - 1 Mile SSW
18	CAOG13000005824	1/2 - 1 Mile ENE
19	CAOG13000005342	1/2 - 1 Mile ESE
20	CAOG13000005937	1/2 - 1 Mile NE
21	CAOG13000005058	1/2 - 1 Mile ENE

PHYSICAL SETTING SOURCE MAP - 6180752.2s



- County Boundary
- Major Roads
- Contour Lines
- Earthquake Fault Lines
- Airports
- Earthquake epicenter, Richter 5 or greater
- Water Wells
- Public Water Supply Wells
- Cluster of Multiple Icons

- Groundwater Flow Direction
- Indeterminate Groundwater Flow at Location
- Groundwater Flow Varies at Location
- Closest Hydrogeological Data
- Oil, gas or related wells



SITE NAME: LA Cold Storage
 ADDRESS: 410 S. Central Avenue
 Los Angeles CA 90013
 LAT/LONG: 34.042503 / 118.23897

CLIENT: Geocon Geotechnical & Env
 CONTACT: Mike Conkle
 INQUIRY #: 6180752.2s
 DATE: September 03, 2020 8:40 pm

GEOCHECK® - PHYSICAL SETTING SOURCE MAP FINDINGS

Map ID
 Direction
 Distance
 Elevation

Database EDR ID Number

1
North
1/2 - 1 Mile
Higher

FRDS PWS CA2210927

Epa region:	09	State:	CA
Pwsid:	CA2210927	Pwsname:	YOSEMITE BUG HOSTEL
Cityserved:	Not Reported	Stateserved:	CA
Ziperved:	Not Reported	Fipscounty:	06043
Status:	Active	Retpopsrvd:	120
Pwssvconn:	21	Psource longname:	Groundwater
Pwstype:	TNCWS	Owner:	Private
Contact:	SHAW, DOUGLAS	Contactorgname:	SHAW, DOUGLAS
Contactphone:	209-966-6666	Contactaddress1:	P.O. BOX 81
Contactaddress2:	Not Reported	Contactcity:	MIDPINES
Contactstate:	CA	Contactzip:	95345
Pwsactivitycode:	A		
Pwsid:	CA2210927	Facid:	2
Facname:	TREATED WELL 01 - HYPOCL	Factype:	Treatment_plant
Facactivitycode:	A	Trtobjective:	disinfection
Trtprocess:	hypochlorination, post	Factypecode:	TP
Pwsid:	CA2210927	Facid:	4023
Facname:	TREATED WELL 01 - HYPOCL	Factype:	Treatment_plant
Facactivitycode:	A	Trtobjective:	disinfection
Trtprocess:	hypochlorination, post	Factypecode:	TP
PWS ID:	CA2210927	PWS type:	Not Reported
PWS name:	Not Reported	PWS address:	Not Reported
PWS city:	Not Reported	PWS state:	Not Reported
PWS zip:	Not Reported	PWS name:	Yosemite Bug Hostel
PWS type code:	NC	Retail population served:	120
Contact:	Douglas Shaw	Contact address:	P.O. Box 81
Contact address:	Midpines	Contact city:	CA
Contact state:	95	Contact zip:	2099666666
Contact telephone:	Not Reported		
PWS ID:	CA2210927	Activity status:	Active
Date system activated:	9205	Date system deactivated:	Not Reported
Retail population:	00000030	System name:	WHISPERING PINES RECOVERY CENTER
System address:	Not Reported	System city:	LOS ANGELES
System state:	CA	System zip:	90053
County FIPS:	Not Reported	City served:	NC NEVADA FALLS
Latitude:	340312	Longitude:	1181418
Violation id:	711001	Orig code:	S
State:	CA	Violation Year:	2007
Contamination code:	1040	Contamination Name:	Nitrate
Violation code:	03	Violation name:	Monitoring, Regular
Rule code:	331	Rule name:	Nitrates
Violation measur:	Not Reported	Unit of measure:	Not Reported
State mcl:	Not Reported	Cmp bdt:	01/01/2007
Cmp edt:	12/31/2007		
Violation id:	911002	Orig code:	S
State:	CA	Violation Year:	2008
Contamination code:	3100	Contamination Name:	Coliform (TCR)

GEOCHECK® - PHYSICAL SETTING SOURCE MAP FINDINGS

Violation code:	23	Violation name:	Monitoring, Routine Major (TCR)
Rule code:	110	Rule name:	TCR
Violation measur:	Not Reported	Unit of measure:	Not Reported
State mcl:	Not Reported	Cmp bdt:	10/01/2008
Cmp edt:	12/31/2008		
Violation ID:	711001	Orig Code:	S
Enforcemnt FY:	2008	Enforcement Action:	04/07/2008
Enforcement Detail:	St AO (w/o penalty) issued		
Enforcement Category:	Formal		
Violation ID:	711001	Orig Code:	S
Enforcemnt FY:	2008	Enforcement Action:	04/07/2008
Enforcement Detail:	St Compliance achieved	Enforcement Category:	Resolving
Violation ID:	911002	Orig Code:	S
Enforcemnt FY:	2009	Enforcement Action:	02/25/2009
Enforcement Detail:	St Violation/Reminder Notice		
Enforcement Category:	Informal		
PWS name:	Yosemite Bug Hostel	Population served:	120
PWS type code:	NC	Violation ID:	0711001
Contaminant:	NITRATE	Violation type:	3
Compliance start date:	1/1/2007 0:00:00	Compliance end date:	12/31/2007 0:00:00
Enforcement date:	4/7/2008 0:00:00	Enforcement action:	State AO (w/o Penalty) Issued
Violation measurement:	Not Reported		
PWS name:	Yosemite Bug Hostel	Population served:	120
PWS type code:	NC	Violation ID:	0711001
Contaminant:	NITRATE	Violation type:	3
Compliance start date:	1/1/2007 0:00:00	Compliance end date:	12/31/2007 0:00:00
Enforcement date:	4/7/2008 0:00:00	Enforcement action:	State Compliance Achieved
Violation measurement:	Not Reported		

GEOCHECK® - PHYSICAL SETTING SOURCE MAP FINDINGS

Map ID
Direction
Distance

Database EDR ID Number

1
SE
1/8 - 1/4 Mile

OIL_GAS CAOG13000221463

API #:	0403705161	Well #:	1
Well Status:	Plugged	Well Type:	OG
Operator Name:	Atlantic Richfield Company		
Lease Name:	L.A. River Fee	Field Name:	Union Station (ABD)
Area Name:	Any Area	GIS Source:	hud
Confidential Well:	N	Directionally Drilled:	Y
SPUD Date:	Not Reported		

A2
NNE
1/4 - 1/2 Mile

OIL_GAS CAOG13000221462

API #:	0403721078	Well #:	7
Well Status:	Plugged	Well Type:	OG
Operator Name:	Megatoys Property, LLC	Lease Name:	Garey
Field Name:	Union Station (ABD)	Area Name:	Any Area
GIS Source:	Operator	Confidential Well:	N
Directionally Drilled:	Y	SPUD Date:	Not Reported

A3
NNE
1/4 - 1/2 Mile

OIL_GAS CAOG13000221454

API #:	0403720787	Well #:	6
Well Status:	Plugged	Well Type:	OG
Operator Name:	Megatoys Property, LLC	Lease Name:	Garey
Field Name:	Union Station (ABD)	Area Name:	Any Area
GIS Source:	Operator	Confidential Well:	N
Directionally Drilled:	Y	SPUD Date:	Not Reported

A4
NNE
1/4 - 1/2 Mile

OIL_GAS CAOG13000221453

API #:	0403730256	Well #:	10
Well Status:	Canceled	Well Type:	OG
Operator Name:	Megatoys Property, LLC	Lease Name:	Garey
Field Name:	Union Station (ABD)	Area Name:	Any Area
GIS Source:	Operator	Confidential Well:	N
Directionally Drilled:	N	SPUD Date:	Not Reported

GEOCHECK® - PHYSICAL SETTING SOURCE MAP FINDINGS

Map ID
Direction
Distance

Database EDR ID Number

A5
NNE
1/4 - 1/2 Mile

OIL_GAS **CAOG13000221455**

API #:	0403720722	Well #:	5
Well Status:	Plugged	Well Type:	OG
Operator Name:	Megatoys Property, LLC	Lease Name:	Garey
Field Name:	Union Station (ABD)	Area Name:	Any Area
GIS Source:	Operator	Confidential Well:	N
Directionally Drilled:	Y	SPUD Date:	Not Reported

A6
NNE
1/4 - 1/2 Mile

OIL_GAS **CAOG13000221452**

API #:	0403730255	Well #:	9
Well Status:	Plugged	Well Type:	OG
Operator Name:	Megatoys Property, LLC	Lease Name:	Garey
Field Name:	Union Station (ABD)	Area Name:	Any Area
GIS Source:	Operator	Confidential Well:	N
Directionally Drilled:	N	SPUD Date:	Not Reported

A7
NNE
1/4 - 1/2 Mile

OIL_GAS **CAOG13000221461**

API #:	0403720640	Well #:	3
Well Status:	Plugged	Well Type:	OG
Operator Name:	Megatoys Property, LLC	Lease Name:	Garey
Field Name:	Union Station (ABD)	Area Name:	Any Area
GIS Source:	Operator	Confidential Well:	N
Directionally Drilled:	Y	SPUD Date:	Not Reported

A8
NNE
1/4 - 1/2 Mile

OIL_GAS **CAOG13000221451**

API #:	0403730254	Well #:	8
Well Status:	Plugged	Well Type:	OG
Operator Name:	Megatoys Property, LLC	Lease Name:	Garey
Field Name:	Union Station (ABD)	Area Name:	Any Area
GIS Source:	Operator	Confidential Well:	N
Directionally Drilled:	N	SPUD Date:	Not Reported

GEOCHECK® - PHYSICAL SETTING SOURCE MAP FINDINGS

Map ID
Direction
Distance

Database EDR ID Number

A9

NNE

1/4 - 1/2 Mile

OIL_GAS

CAOG13000221460

API #:	0403720646	Well #:	4-A
Well Status:	Plugged	Well Type:	OG
Operator Name:	Megatoys Property, LLC	Lease Name:	Garey
Field Name:	Union Station (ABD)	Area Name:	Any Area
GIS Source:	Operator	Confidential Well:	N
Directionally Drilled:	N	SPUD Date:	Not Reported

A10

NNE

1/4 - 1/2 Mile

OIL_GAS

CAOG13000221457

API #:	0403720207	Well #:	1-C
Well Status:	Plugged	Well Type:	OG
Operator Name:	Megatoys Property, LLC	Lease Name:	Garey
Field Name:	Union Station (ABD)	Area Name:	Any Area
GIS Source:	Operator	Confidential Well:	N
Directionally Drilled:	N	SPUD Date:	Not Reported

A11

NNE

1/4 - 1/2 Mile

OIL_GAS

CAOG13000221456

API #:	0403720537	Well #:	2
Well Status:	Plugged	Well Type:	OG
Operator Name:	St. James Oil Corporation	Lease Name:	Garey
Field Name:	Union Station (ABD)	Area Name:	Any Area
GIS Source:	hud	Confidential Well:	N
Directionally Drilled:	Y	SPUD Date:	Not Reported

B12

ESE

1/4 - 1/2 Mile

OIL_GAS

CAOG13000221459

API #:	0403720645	Well #:	2
Well Status:	Plugged	Well Type:	OG
Operator Name:	Chalmers-Santa Fe LLC	Lease Name:	SFRR Unit
Field Name:	Union Station (ABD)	Area Name:	Any Area
GIS Source:	GPS	Confidential Well:	N
Directionally Drilled:	Y	SPUD Date:	Not Reported

GEOCHECK® - PHYSICAL SETTING SOURCE MAP FINDINGS

Map ID
Direction
Distance

Database EDR ID Number

B13
ESE
1/4 - 1/2 Mile

OIL_GAS CAOG13000221458

API #:	0403720432	Well #:	1
Well Status:	Plugged	Well Type:	OG
Operator Name:	Chalmers-Santa Fe LLC	Lease Name:	SFRR Unit
Field Name:	Union Station (ABD)	Area Name:	Any Area
GIS Source:	GPS	Confidential Well:	N
Directionally Drilled:	Y	SPUD Date:	Not Reported

14
SE
1/2 - 1 Mile

OIL_GAS CAOG13000014240

API #:	0403720600	Well #:	1
Well Status:	Plugged	Well Type:	DH
Operator Name:	Phillips Petroleum Company	Field Name:	Any Field
Lease Name:	Signal-Standard-Exley	GIS Source:	hud
Area Name:	Any Area	Directionally Drilled:	Y
Confidential Well:	N		
SPUD Date:	Not Reported		

15
WNW
1/2 - 1 Mile

OIL_GAS CAOG13000005889

API #:	0403720494	Well #:	1
Well Status:	Plugged	Well Type:	CH
Operator Name:	Chevron U.S.A. Inc.	Lease Name:	Greyhound Corehole
Field Name:	Any Field	Area Name:	Any Area
GIS Source:	hud	Confidential Well:	N
Directionally Drilled:	N	SPUD Date:	Not Reported

16
South
1/2 - 1 Mile

OIL_GAS CAOG13000005791

API #:	0403705996	Well #:	1
Well Status:	Plugged	Well Type:	DH
Operator Name:	Chevron U.S.A. Inc.	Lease Name:	Southern Pacific 57
Field Name:	Any Field	Area Name:	Any Area
GIS Source:	hud	Confidential Well:	N
Directionally Drilled:	N	SPUD Date:	Not Reported

GEOCHECK® - PHYSICAL SETTING SOURCE MAP FINDINGS

Map ID
Direction
Distance

Database EDR ID Number

17
SSW
1/2 - 1 Mile

OIL_GAS CAOG13000005821

API #:	0403706324	Well #:	1
Well Status:	Plugged	Well Type:	CH
Operator Name:	Chevron U.S.A. Inc.	Lease Name:	Kohler Corehole
Field Name:	Any Field	Area Name:	Any Area
GIS Source:	hud	Confidential Well:	N
Directionally Drilled:	N	SPUD Date:	Not Reported

18
ENE
1/2 - 1 Mile

OIL_GAS CAOG13000005824

API #:	0403706327	Well #:	1
Well Status:	Plugged	Well Type:	CH
Operator Name:	Industrial Royalties Co.	Lease Name:	Core Hole
Field Name:	Any Field	Area Name:	Any Area
GIS Source:	hud	Confidential Well:	N
Directionally Drilled:	N	SPUD Date:	Not Reported

19
ESE
1/2 - 1 Mile

OIL_GAS CAOG13000005342

API #:	0403705160	Well #:	1-1
Well Status:	Plugged	Well Type:	DH
Operator Name:	Atlantic Richfield Company	Field Name:	Any Field
Lease Name:	L.A. River Community	GIS Source:	hud
Area Name:	Any Area	Directionally Drilled:	N
Confidential Well:	N		
SPUD Date:	Not Reported		

20
NE
1/2 - 1 Mile

OIL_GAS CAOG13000005937

API #:	0403725060	Well #:	1
Well Status:	Plugged	Well Type:	DH
Operator Name:	Southern California Rapid Transit Dist.	Field Name:	Any Field
Lease Name:	Metrorail Unknown	GIS Source:	hud
Area Name:	Any Area	Directionally Drilled:	N
Confidential Well:	N		
SPUD Date:	Not Reported		

GEOCHECK® - PHYSICAL SETTING SOURCE MAP FINDINGS

Map ID
Direction
Distance

Database EDR ID Number

21
ENE
1/2 - 1 Mile

OIL_GAS CAOG13000005058

API #:	0403700508	Well #:	2
Well Status:	Plugged	Well Type:	CH
Operator Name:	Chevron U.S.A. Inc.	Lease Name:	Dept. Of Recreation/Parks Core
Field Name:	Any Field	Area Name:	Any Area
GIS Source:	hud	Confidential Well:	N
Directionally Drilled:	N	SPUD Date:	Not Reported

GEOCHECK® - PHYSICAL SETTING SOURCE MAP FINDINGS RADON

AREA RADON INFORMATION

State Database: CA Radon

Radon Test Results

Zipcode	Num Tests	> 4 pCi/L
90013	5	0

Federal EPA Radon Zone for LOS ANGELES County: 2

- Note: Zone 1 indoor average level > 4 pCi/L.
 : Zone 2 indoor average level >= 2 pCi/L and <= 4 pCi/L.
 : Zone 3 indoor average level < 2 pCi/L.

Federal Area Radon Information for LOS ANGELES COUNTY, CA

Number of sites tested: 63

Area	Average Activity	% <4 pCi/L	% 4-20 pCi/L	% >20 pCi/L
Living Area - 1st Floor	0.711 pCi/L	98%	2%	0%
Living Area - 2nd Floor	Not Reported	Not Reported	Not Reported	Not Reported
Basement	0.933 pCi/L	100%	0%	0%

PHYSICAL SETTING SOURCE RECORDS SEARCHED

TOPOGRAPHIC INFORMATION

USGS 7.5' Digital Elevation Model (DEM)

Source: United States Geologic Survey

EDR acquired the USGS 7.5' Digital Elevation Model in 2002 and updated it in 2006. The 7.5 minute DEM corresponds to the USGS 1:24,000- and 1:25,000-scale topographic quadrangle maps. The DEM provides elevation data with consistent elevation units and projection.

Current USGS 7.5 Minute Topographic Map

Source: U.S. Geological Survey

HYDROLOGIC INFORMATION

Flood Zone Data: This data was obtained from the Federal Emergency Management Agency (FEMA). It depicts 100-year and 500-year flood zones as defined by FEMA. It includes the National Flood Hazard Layer (NFHL) which incorporates Flood Insurance Rate Map (FIRM) data and Q3 data from FEMA in areas not covered by NFHL.

Source: FEMA

Telephone: 877-336-2627

Date of Government Version: 2003, 2015

NWI: National Wetlands Inventory. This data, available in select counties across the country, was obtained by EDR in 2002, 2005 and 2010 from the U.S. Fish and Wildlife Service.

State Wetlands Data: Wetland Inventory

Source: Department of Fish and Wildlife

Telephone: 916-445-0411

HYDROGEOLOGIC INFORMATION

AQUIFLOW^R Information System

Source: EDR proprietary database of groundwater flow information

EDR has developed the AQUIFLOW Information System (AIS) to provide data on the general direction of groundwater flow at specific points. EDR has reviewed reports submitted to regulatory authorities at select sites and has extracted the date of the report, hydrogeologically determined groundwater flow direction and depth to water table information.

GEOLOGIC INFORMATION

Geologic Age and Rock Stratigraphic Unit

Source: P.G. Schruben, R.E. Arndt and W.J. Bawiec, Geology of the Conterminous U.S. at 1:2,500,000 Scale - A digital representation of the 1974 P.B. King and H.M. Beikman Map, USGS Digital Data Series DDS - 11 (1994).

STATSGO: State Soil Geographic Database

Source: Department of Agriculture, Natural Resources Conservation Service (NRCS)

The U.S. Department of Agriculture's (USDA) Natural Resources Conservation Service (NRCS) leads the national Conservation Soil Survey (NCSS) and is responsible for collecting, storing, maintaining and distributing soil survey information for privately owned lands in the United States. A soil map in a soil survey is a representation of soil patterns in a landscape. Soil maps for STATSGO are compiled by generalizing more detailed (SSURGO) soil survey maps.

SSURGO: Soil Survey Geographic Database

Source: Department of Agriculture, Natural Resources Conservation Service (NRCS)

Telephone: 800-672-5559

SSURGO is the most detailed level of mapping done by the Natural Resources Conservation Service, mapping scales generally range from 1:12,000 to 1:63,360. Field mapping methods using national standards are used to construct the soil maps in the Soil Survey Geographic (SSURGO) database. SSURGO digitizing duplicates the original soil survey maps. This level of mapping is designed for use by landowners, townships and county natural resource planning and management.

PHYSICAL SETTING SOURCE RECORDS SEARCHED

LOCAL / REGIONAL WATER AGENCY RECORDS

FEDERAL WATER WELLS

PWS: Public Water Systems

Source: EPA/Office of Drinking Water

Telephone: 202-564-3750

Public Water System data from the Federal Reporting Data System. A PWS is any water system which provides water to at least 25 people for at least 60 days annually. PWSs provide water from wells, rivers and other sources.

PWS ENF: Public Water Systems Violation and Enforcement Data

Source: EPA/Office of Drinking Water

Telephone: 202-564-3750

Violation and Enforcement data for Public Water Systems from the Safe Drinking Water Information System (SDWIS) after August 1995. Prior to August 1995, the data came from the Federal Reporting Data System (FRDS).

USGS Water Wells: USGS National Water Inventory System (NWIS)

This database contains descriptive information on sites where the USGS collects or has collected data on surface water and/or groundwater. The groundwater data includes information on wells, springs, and other sources of groundwater.

STATE RECORDS

Water Well Database

Source: Department of Water Resources

Telephone: 916-651-9648

California Drinking Water Quality Database

Source: Department of Public Health

Telephone: 916-324-2319

The database includes all drinking water compliance and special studies monitoring for the state of California since 1984. It consists of over 3,200,000 individual analyses along with well and water system information.

OTHER STATE DATABASE INFORMATION

California Oil and Gas Well Locations

Source: Dept of Conservation, Geologic Energy Management Division

Telephone: 916-323-1779

Oil and Gas well locations in the state.

California Earthquake Fault Lines

Source: California Division of Mines and Geology

The fault lines displayed on EDR's Topographic map are digitized quaternary fault lines prepared in 1975 by the United State Geological Survey. Additional information (also from 1975) regarding activity at specific fault lines comes from California's Preliminary Fault Activity Map prepared by the California Division of Mines and Geology.

RADON

State Database: CA Radon

Source: Department of Public Health

Telephone: 916-210-8558

Radon Database for California

Area Radon Information

Source: USGS

Telephone: 703-356-4020

The National Radon Database has been developed by the U.S. Environmental Protection Agency (USEPA) and is a compilation of the EPA/State Residential Radon Survey and the National Residential Radon Survey. The study covers the years 1986 - 1992. Where necessary data has been supplemented by information collected at private sources such as universities and research institutions.

PHYSICAL SETTING SOURCE RECORDS SEARCHED

EPA Radon Zones

Source: EPA

Telephone: 703-356-4020

Sections 307 & 309 of IRAA directed EPA to list and identify areas of U.S. with the potential for elevated indoor radon levels.

OTHER

Airport Landing Facilities: Private and public use landing facilities

Source: Federal Aviation Administration, 800-457-6656

Epicenters: World earthquake epicenters, Richter 5 or greater


Source: Department of Commerce, National Oceanic and Atmospheric Administration

California Earthquake Fault Lines: The fault lines displayed on EDR's Topographic map are digitized quaternary fault lines, prepared in 1975 by the United State Geological Survey. Additional information (also from 1975) regarding activity at specific fault lines comes from California's Preliminary Fault Activity Map prepared by the California Division of Mines and Geology.

STREET AND ADDRESS INFORMATION

© 2015 TomTom North America, Inc. All rights reserved. This material is proprietary and the subject of copyright protection and other intellectual property rights owned by or licensed to Tele Atlas North America, Inc. The use of this material is subject to the terms of a license agreement. You will be held liable for any unauthorized copying or disclosure of this material.

APPENDIX





Creative District #2

410 S. Central Avenue

Los Angeles, CA 90013

Inquiry Number: 5740035.3

August 05, 2019

Certified Sanborn® Map Report



6 Armstrong Road, 4th floor
Shelton, CT 06484
Toll Free: 800.352.0050
www.edrnet.com

Certified Sanborn® Map Report

08/05/19

Site Name:

Creative District #2
410 S. Central Avenue
Los Angeles, CA 90013
EDR Inquiry # 5740035.3

Client Name:

Geocon Geotechnical & Env
3303 North San Fernando Blvd.
Burbank, CA 91504
Contact: Mike Conkle



The Sanborn Library has been searched by EDR and maps covering the target property location as provided by Geocon Geotechnical & Env were identified for the years listed below. The Sanborn Library is the largest, most complete collection of fire insurance maps. The collection includes maps from Sanborn, Bromley, Perris & Browne, Hopkins, Barlow, and others. Only Environmental Data Resources Inc. (EDR) is authorized to grant rights for commercial reproduction of maps by the Sanborn Library LLC, the copyright holder for the collection. Results can be authenticated by visiting www.edrnet.com/sanborn.

The Sanborn Library is continually enhanced with newly identified map archives. This report accesses all maps in the collection as of the day this report was generated.

Certified Sanborn Results:

Certification # 0057-4B60-A1A9
PO # W1041-77-01
Project 410 S. Central Ave

Maps Provided:

1970	1906
1967	1894
1960	1890
1959	1888
1954	
1953	
1950	
1920	



Sanborn® Library search results

Certification #: 0057-4B60-A1A9

The Sanborn Library includes more than 1.2 million fire insurance maps from Sanborn, Bromley, Perris & Browne, Hopkins, Barlow and others which track historical property usage in approximately 12,000 American cities and towns. Collections searched:

- Library of Congress
- University Publications of America
- EDR Private Collection

The Sanborn Library LLC Since 1866™

Limited Permission To Make Copies

Geocon Geotechnical & Env (the client) is permitted to make up to FIVE photocopies of this Sanborn Map transmittal and each fire insurance map accompanying this report solely for the limited use of its customer. No one other than the client is authorized to make copies. Upon request made directly to an EDR Account Executive, the client may be permitted to make a limited number of additional photocopies. This permission is conditioned upon compliance by the client, its customer and their agents with EDR's copyright policy; a copy of which is available upon request.

Disclaimer - Copyright and Trademark Notice

This Report contains certain information obtained from a variety of public and other sources reasonably available to Environmental Data Resources, Inc. It cannot be concluded from this Report that coverage information for the target and surrounding properties does not exist from other sources. NO WARRANTY EXPRESSED OR IMPLIED, IS MADE WHATSOEVER IN CONNECTION WITH THIS REPORT. ENVIRONMENTAL DATA RESOURCES, INC. SPECIFICALLY DISCLAIMS THE MAKING OF ANY SUCH WARRANTIES, INCLUDING WITHOUT LIMITATION, MERCHANTABILITY OR FITNESS FOR A PARTICULAR USE OR PURPOSE. ALL RISK IS ASSUMED BY THE USER. IN NO EVENT SHALL ENVIRONMENTAL DATA RESOURCES, INC. BE LIABLE TO ANYONE, WHETHER ARISING OUT OF ERRORS OR OMISSIONS, NEGLIGENCE, ACCIDENT OR ANY OTHER CAUSE, FOR ANY LOSS OF DAMAGE, INCLUDING, WITHOUT LIMITATION, SPECIAL, INCIDENTAL, CONSEQUENTIAL, OR EXEMPLARY DAMAGES. ANY LIABILITY ON THE PART OF ENVIRONMENTAL DATA RESOURCES, INC. IS STRICTLY LIMITED TO A REFUND OF THE AMOUNT PAID FOR THIS REPORT. Purchaser accepts this Report "AS IS". Any analyses, estimates, ratings, environmental risk levels or risk codes provided in this Report are provided for illustrative purposes only, and are not intended to provide, nor should they be interpreted as providing any facts regarding, or prediction or forecast of, any environmental risk for any property. Only a Phase I Environmental Site Assessment performed by an environmental professional can provide information regarding the environmental risk for any property. Additionally, the information provided in this Report is not to be construed as legal advice. Copyright 2019 by Environmental Data Resources, Inc. All rights reserved. Reproduction in any media or format, in whole or in part, of any report or map of Environmental Data Resources, Inc., or its affiliates, is prohibited without prior written permission.

EDR and its logos (including Sanborn and Sanborn Map) are trademarks of Environmental Data Resources, Inc. or its affiliates. All other trademarks used herein are the property of their respective owners.

Sanborn Sheet Key

This Certified Sanborn Map Report is based upon the following Sanborn Fire Insurance map sheets.



1970 Source Sheets



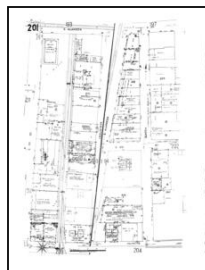
Volume 2, Sheet 179
1970



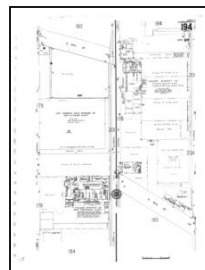
Volume 2, Sheet 180
1970



Volume 2, Sheet 197
1970



Volume 2, Sheet 201
1970



Volume 2, Sheet 194
1970

1967 Source Sheets



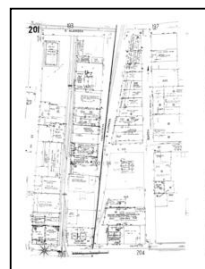
Volume 2, Sheet 179
1967



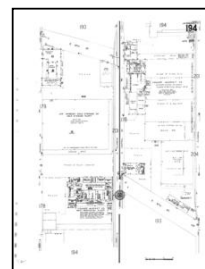
Volume 2, Sheet 180
1967



Volume 2, Sheet 197
1967



Volume 2, Sheet 201
1967



Volume 2, Sheet 194
1967

1960 Source Sheets



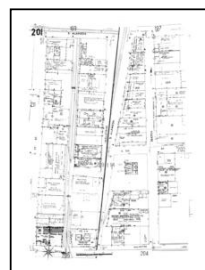
Volume 2, Sheet 179
1960




Volume 2, Sheet 180
1960



Volume 2, Sheet 197
1960



Volume 2, Sheet 201
1960



Volume 2, Sheet 194
1960

1959 Source Sheets



Volume 2, Sheet 179
1959



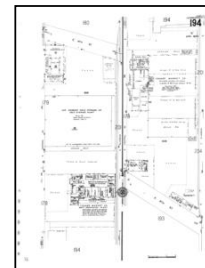
Volume 2, Sheet 180
1959



Volume 2, Sheet 197
1959



Volume 2, Sheet 201
1959



Volume 2, Sheet 194
1959

Sanborn Sheet Key

This Certified Sanborn Map Report is based upon the following Sanborn Fire Insurance map sheets.



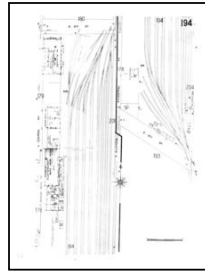
1954 Source Sheets



Volume 2, Sheet 179
1954



Volume 2, Sheet 180
1954



Volume 2, Sheet 194
1954



Volume 2, Sheet 197
1954



Volume 2, Sheet 201
1954

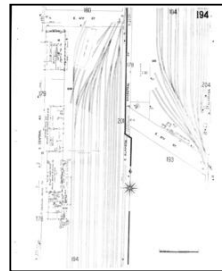
1953 Source Sheets



Volume 2, Sheet 179
1953



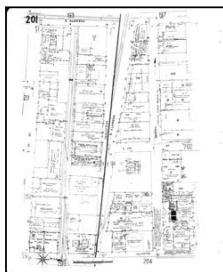
Volume 2, Sheet 180
1953



Volume 2, Sheet 194
1953



Volume 2, Sheet 197
1953



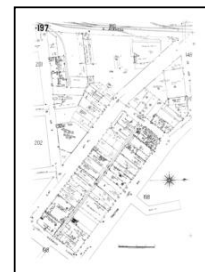
Volume 2, Sheet 201
1953



Volume 2, Sheet 179
1953



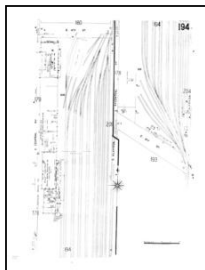
Volume 2, Sheet 180
1953



Volume 2, Sheet 197
1953



Volume 2, Sheet 201
1953



Volume 2, Sheet 194
1953

Sanborn Sheet Key

This Certified Sanborn Map Report is based upon the following Sanborn Fire Insurance map sheets.



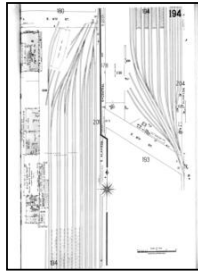
1950 Source Sheets



Volume 2, Sheet 179
1950-Jun



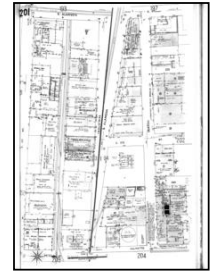
Volume 2, Sheet 180
1950-Jun



Volume 2, Sheet 194
1950-Jun




Volume 2, Sheet 197
1950-Jun



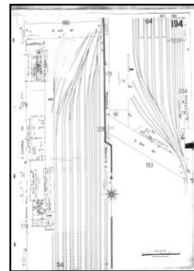
Volume 2, Sheet 201
1950-Jun



Volume 2, Sheet 179
1950



Volume 2, Sheet 180
1950



Volume 2, Sheet 194
1950



Volume 2, Sheet 197
1950



Volume 2, Sheet 201
1950

1920 Source Sheets



Volume Congested Business District, Sheet xxxx
1920

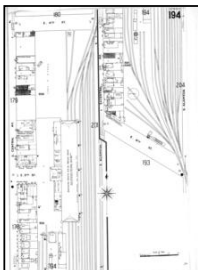
1906 Source Sheets



Volume 2, Sheet 179
1906



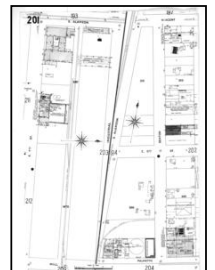
Volume 2, Sheet 180
1906



Volume 2, Sheet 194
1906



Volume 2, Sheet 197
1906



Volume 2, Sheet 201
1906

Sanborn Sheet Key


This Certified Sanborn Map Report is based upon the following Sanborn Fire Insurance map sheets.



1894 Source Sheets



Volume 1, Sheet 25
1894



Volume 1, Sheet 25
1894



Volume 2, Sheet 83
1894



Volume 2, Sheet 83
1894

1890 Source Sheets

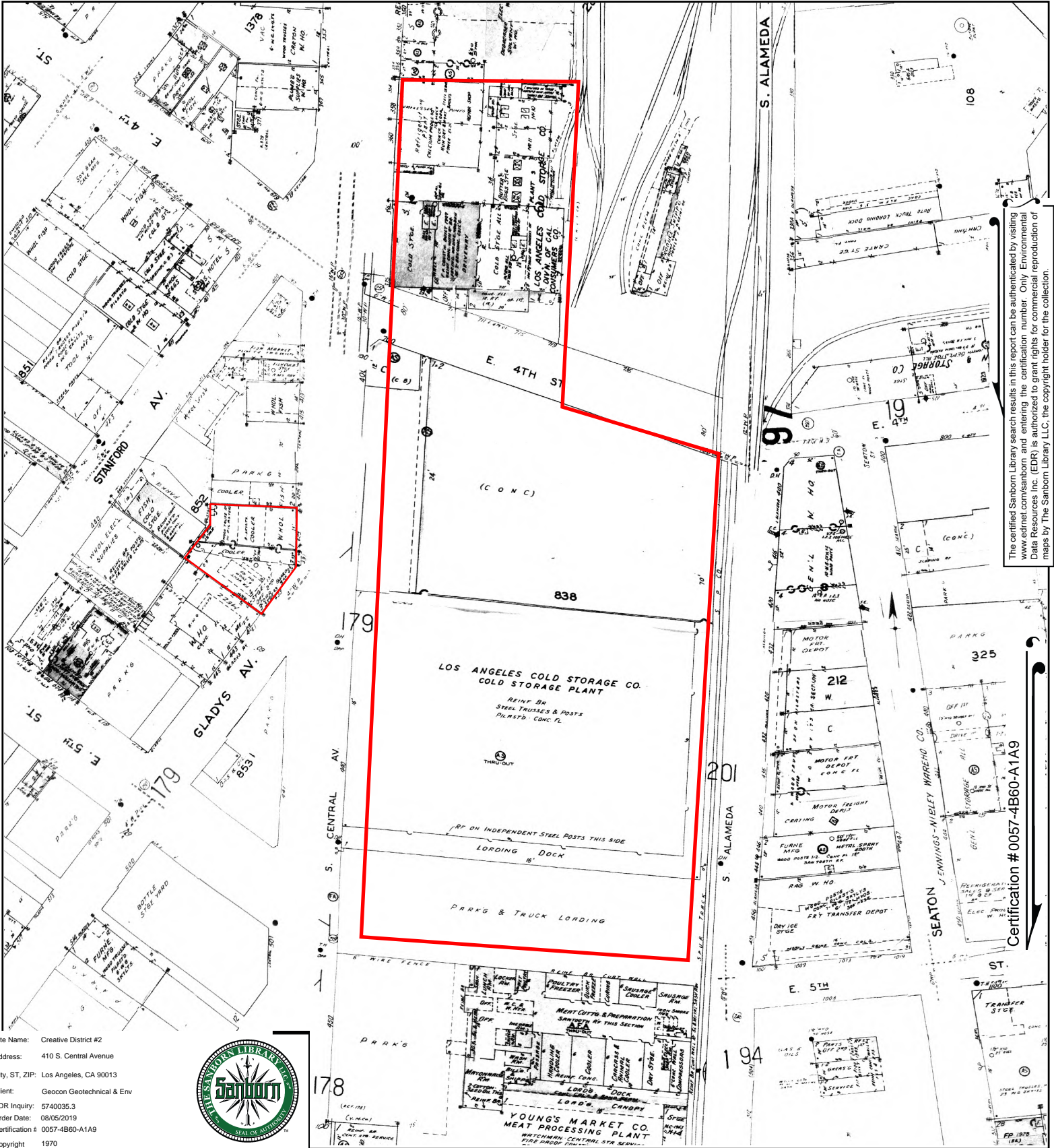


Volume 2, Sheet 68
1890

1888 Source Sheets



Volume 1, Sheet 14
1888

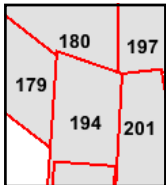
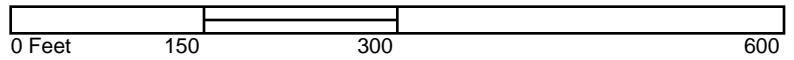


The certified Sanborn Library search results in this report can be authenticated by visiting www.edrnet.com/sanborn and entering the certification number. Only Environmental Data Resources Inc. (EDR) is authorized to grant rights for commercial reproduction of maps by The Sanborn Library LLC, the copyright holder for the collection.

Site Name: Creative District #2
 Address: 410 S. Central Avenue
 City, ST, ZIP: Los Angeles, CA 90013
 Client: Geocoin Geotechnical & Env
 EDR Inquiry: 5740035.3
 Order Date: 08/05/2019
 Certification # 0057-4B60-A1A9
 Copyright 1970

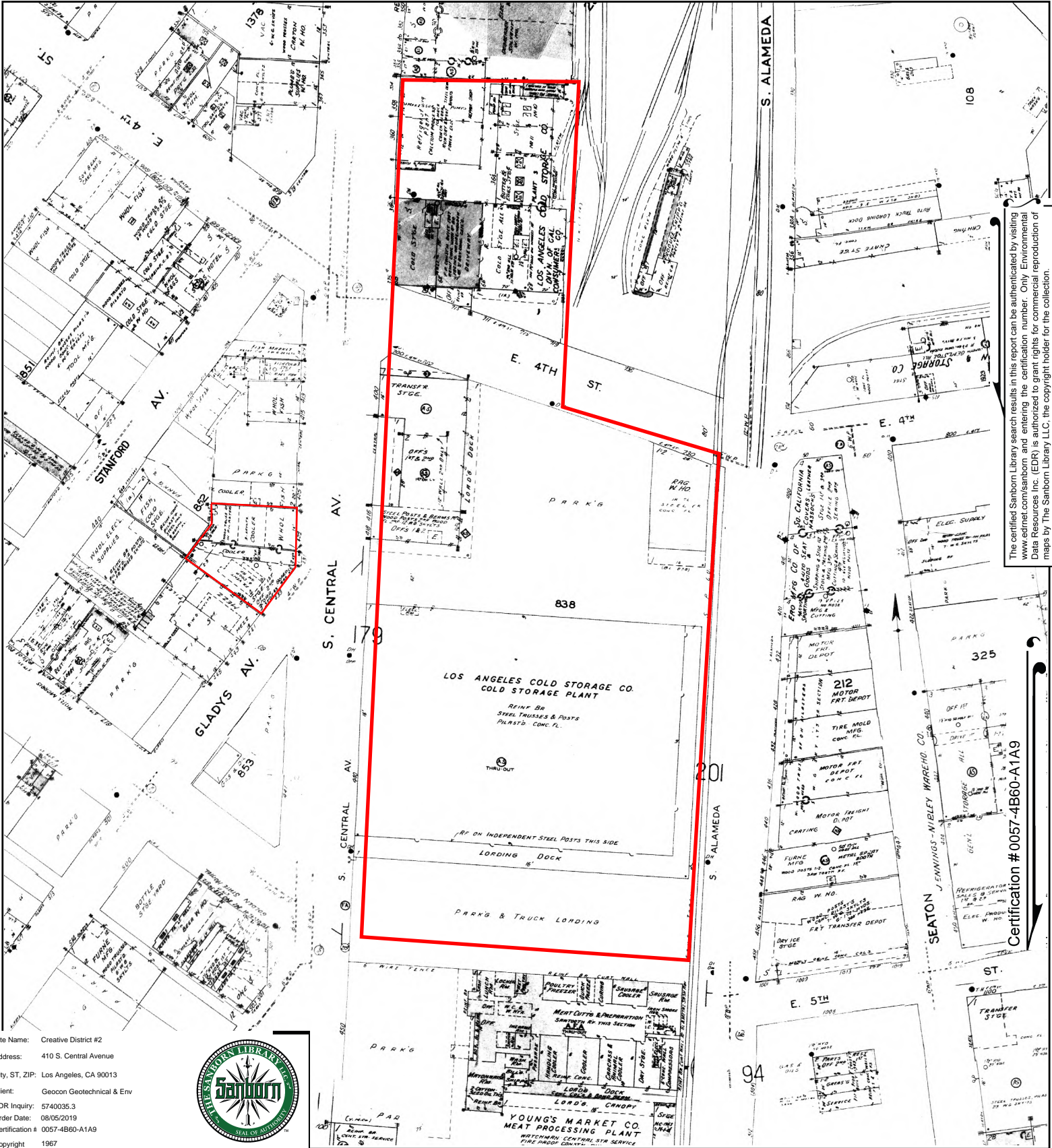


This Certified Sanborn Map combines the following sheets.
 Outlined areas indicate map sheets within the collection.



- Volume 2, Sheet 194
- Volume 2, Sheet 201
- Volume 2, Sheet 197
- Volume 2, Sheet 180
- Volume 2, Sheet 179





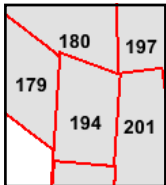
Site Name: Creative District #2
 Address: 410 S. Central Avenue
 City, ST, ZIP: Los Angeles, CA 90013
 Client: Geocoin Geotechnical & Env
 EDR Inquiry: 5740035.3
 Order Date: 08/05/2019
 Certification # 0057-4B60-A1A9
 Copyright 1967



The certified Sanborn Library search results in this report can be authenticated by visiting www.edr.com/sanborn and entering the certification number. Only Environmental Data Resources Inc. (EDR) is authorized to grant rights for commercial reproduction of maps by The Sanborn Library LLC, the copyright holder for the collection.

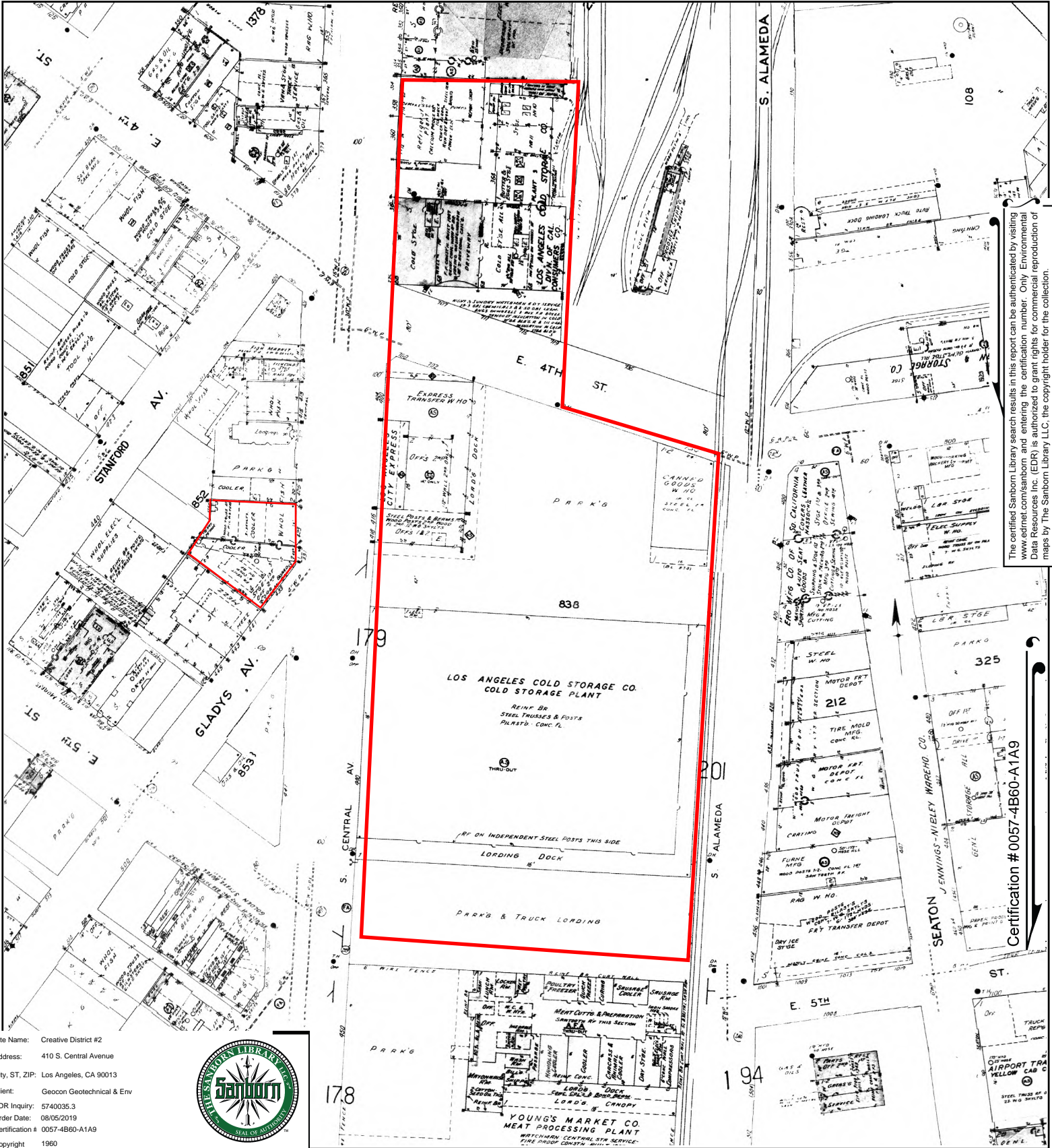
Certification # 0057-4B60-A1A9

This Certified Sanborn Map combines the following sheets.
 Outlined areas indicate map sheets within the collection.



- Volume 2, Sheet 194
- Volume 2, Sheet 201
- Volume 2, Sheet 197
- Volume 2, Sheet 180
- Volume 2, Sheet 179





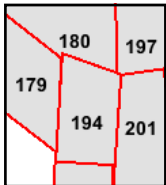
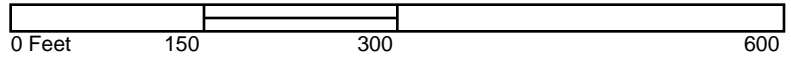
The certified Sanborn Library search results in this report can be authenticated by visiting www.edr.com/sanborn and entering the certification number. Only Environmental Data Resources Inc. (EDR) is authorized to grant rights for commercial reproduction of maps by The Sanborn Library LLC, the copyright holder for the collection.

Certification # 0057-4B60-A1A9

Site Name: Creative District #2
 Address: 410 S. Central Avenue
 City, ST, ZIP: Los Angeles, CA 90013
 Client: Geocoin Geotechnical & Env
 EDR Inquiry: 5740035.3
 Order Date: 08/05/2019
 Certification #: 0057-4B60-A1A9
 Copyright: 1960

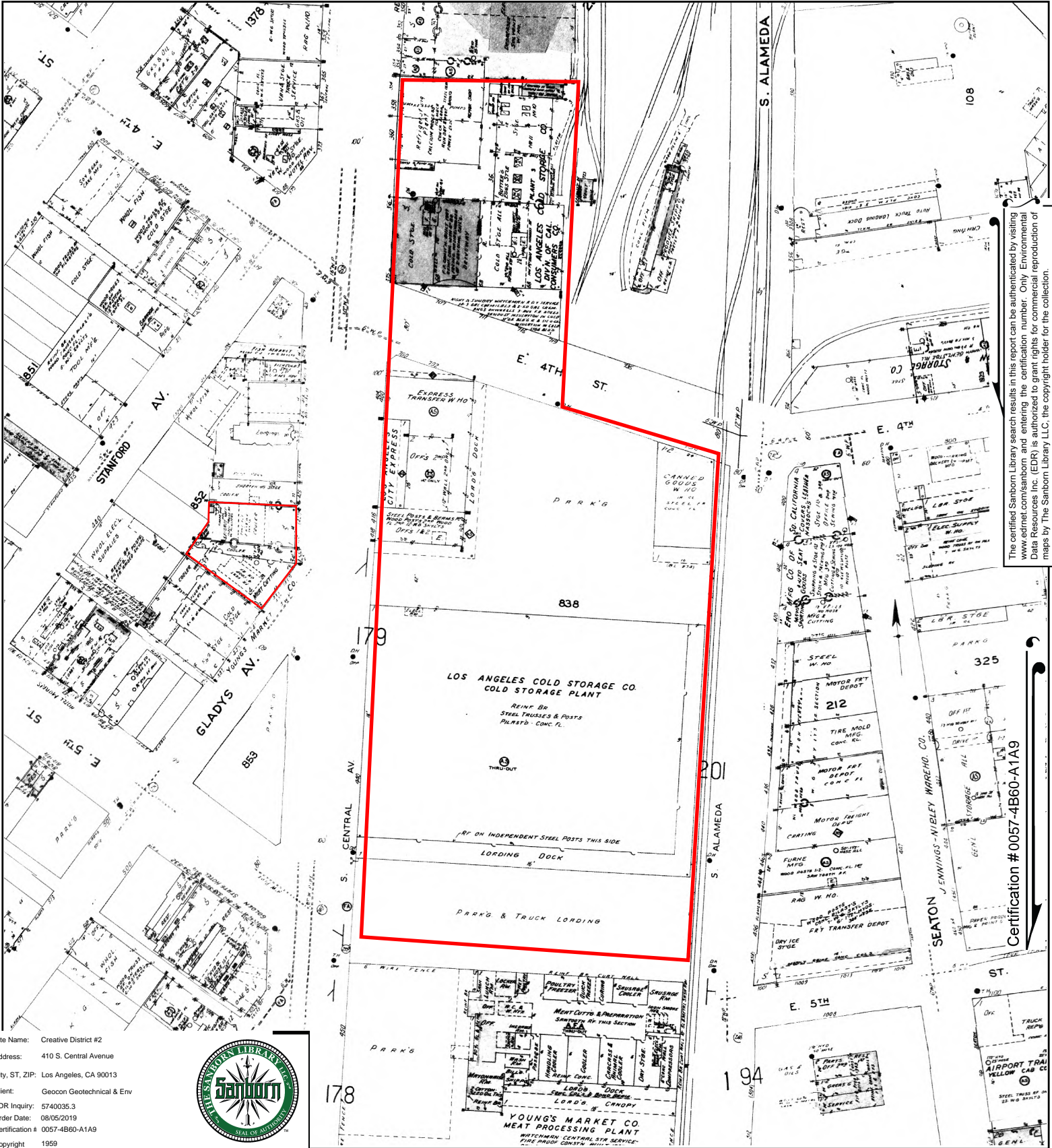


This Certified Sanborn Map combines the following sheets.
 Outlined areas indicate map sheets within the collection.



- Volume 2, Sheet 194
- Volume 2, Sheet 201
- Volume 2, Sheet 197
- Volume 2, Sheet 180
- Volume 2, Sheet 179

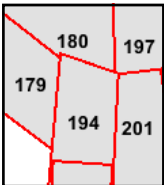
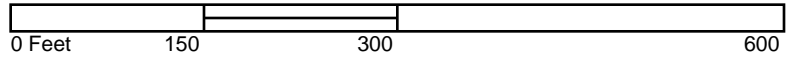




Site Name: Creative District #2
 Address: 410 S. Central Avenue
 City, ST, ZIP: Los Angeles, CA 90013
 Client: Geocoin Geotechnical & Env
 EDR Inquiry: 5740035.3
 Order Date: 08/05/2019
 Certification # 0057-4B60-A1A9
 Copyright 1959



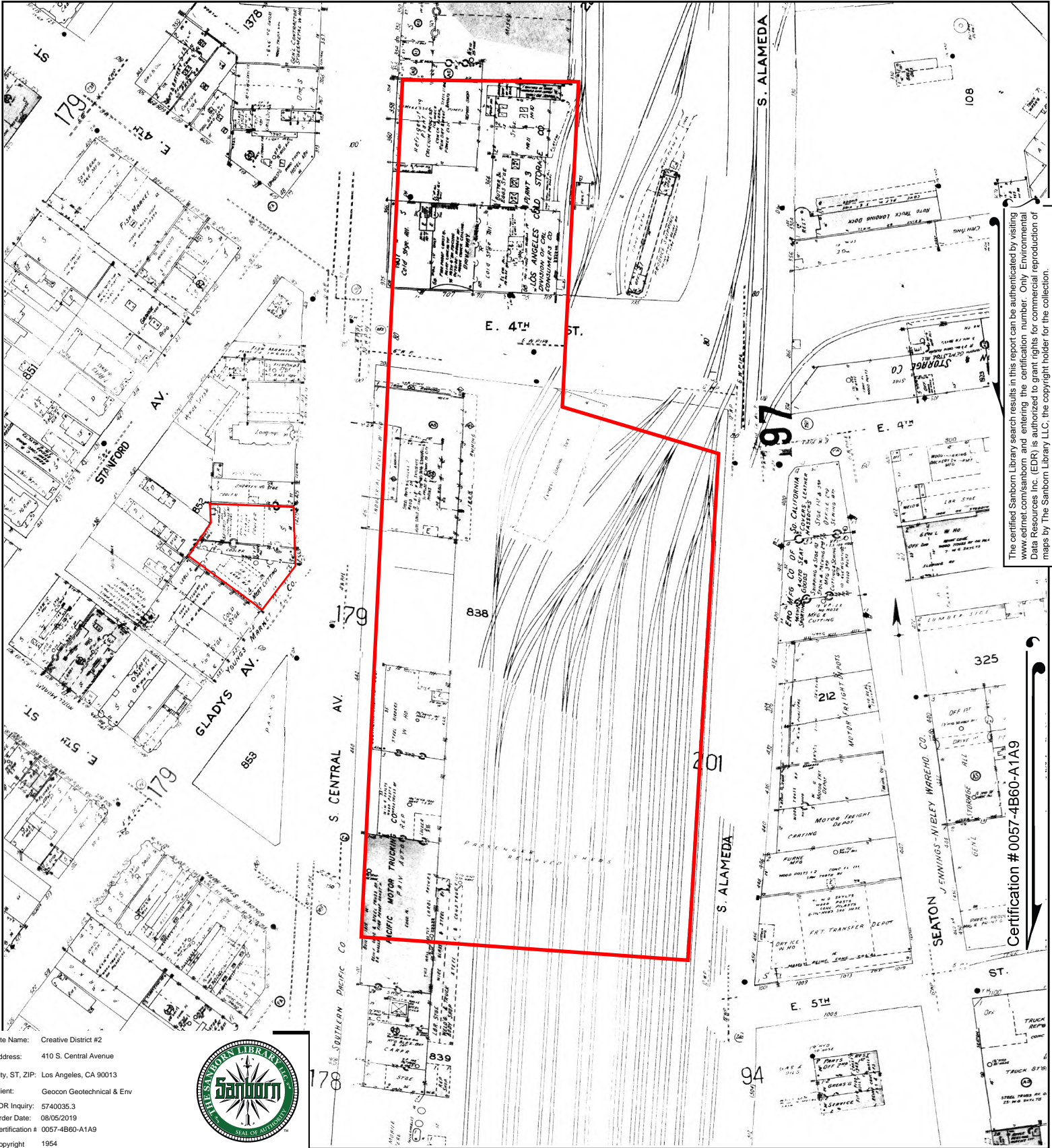
This Certified Sanborn Map combines the following sheets.
 Outlined areas indicate map sheets within the collection.



- Volume 2, Sheet 194
- Volume 2, Sheet 201
- Volume 2, Sheet 197
- Volume 2, Sheet 180
- Volume 2, Sheet 179

The certified Sanborn Library search results in this report can be authenticated by visiting www.edr.com/sanborn and entering the certification number. Only Environmental Data Resources Inc. (EDR) is authorized to grant rights for commercial reproduction of maps by The Sanborn Library LLC, the copyright holder for the collection.

Certification # 0057-4B60-A1A9



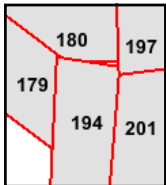
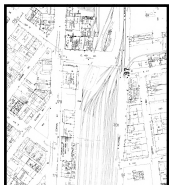
Site Name: Creative District #2
 Address: 410 S. Central Avenue
 City, ST, ZIP: Los Angeles, CA 90013
 Client: Geocoin Geotechnical & Env
 EDR Inquiry: 5740035.3
 Order Date: 08/05/2019
 Certification # 0057-4B60-A1A9
 Copyright 1954



The certified Sanborn Library search results in this report can be authenticated by visiting www.edrnet.com/sanborn and entering the certification number. Only Environmental Data Resources Inc. (EDR) is authorized to grant rights for commercial reproduction of maps by The Sanborn Library LLC, the copyright holder for the collection.

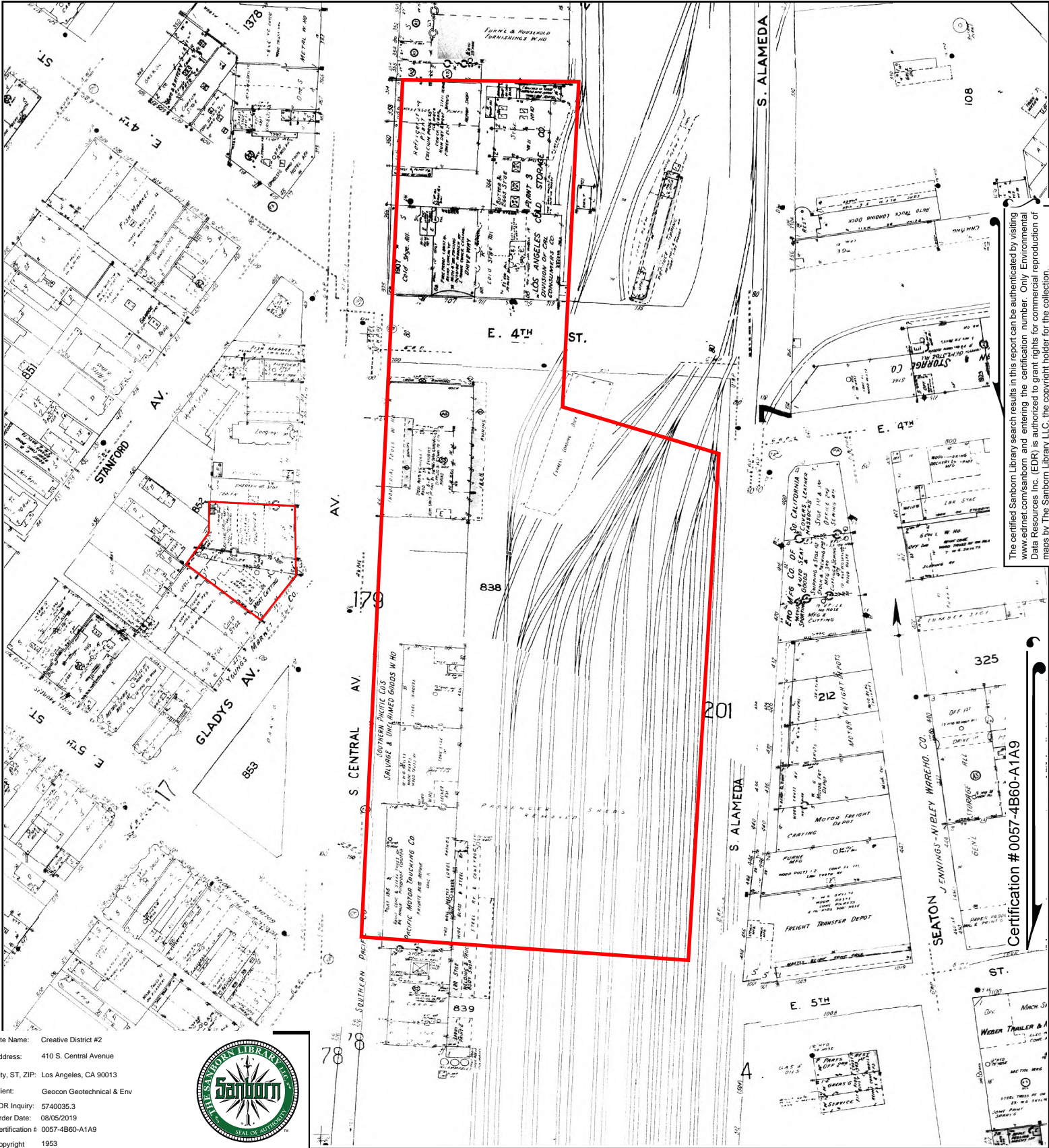
Certification # 0057-4B60-A1A9

This Certified Sanborn Map combines the following sheets.
 Outlined areas indicate map sheets within the collection.



- Volume 2, Sheet 201
- Volume 2, Sheet 197
- Volume 2, Sheet 194
- Volume 2, Sheet 180
- Volume 2, Sheet 179





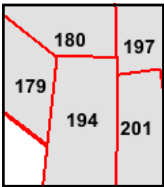
The certified Sanborn Library search results in this report can be authenticated by visiting www.edrnet.com/sanborn and entering the certification number. Only Environmental Data Resources Inc. (EDR) is authorized to grant rights for commercial reproduction of maps by The Sanborn Library LLC, the copyright holder for the collection.

Certification # 0057-4B60-A1A9

Site Name: Creative District #2
 Address: 410 S. Central Avenue
 City, ST, ZIP: Los Angeles, CA 90013
 Client: Geocoon Geotechnical & Env
 EDR Inquiry: 5740035.3
 Order Date: 08/05/2019
 Certification # 0057-4B60-A1A9
 Copyright 1953

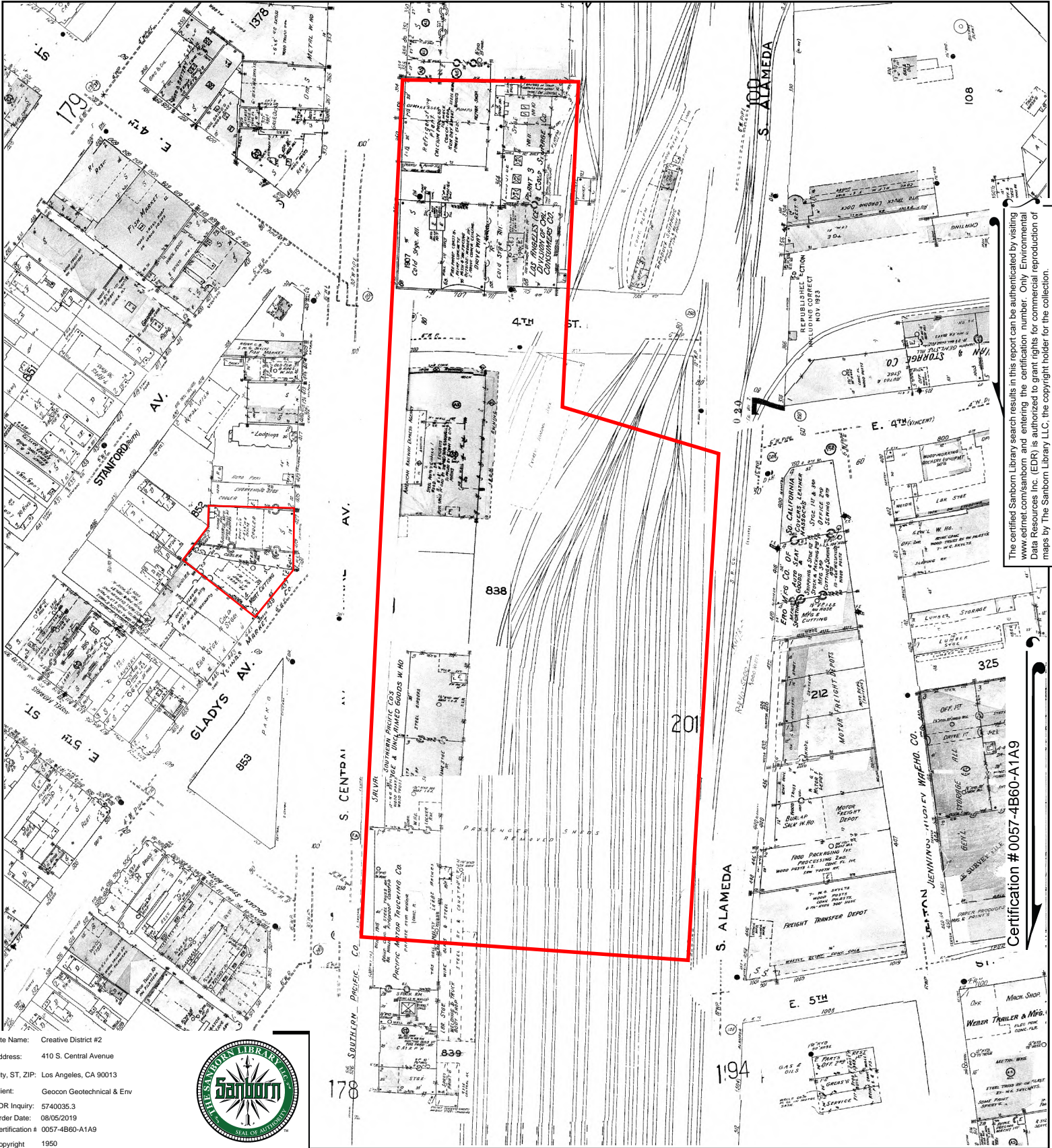


This Certified Sanborn Map combines the following sheets.
 Outlined areas indicate map sheets within the collection.



- Volume 2, Sheet 194
- Volume 2, Sheet 201
- Volume 2, Sheet 197
- Volume 2, Sheet 180
- Volume 2, Sheet 179
- Volume 2, Sheet 201
- Volume 2, Sheet 197
- Volume 2, Sheet 194
- Volume 2, Sheet 180
- Volume 2, Sheet 179



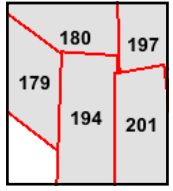


The certified Sanborn Library search results in this report can be authenticated by visiting www.edrnet.com/sanborn and entering the certification number. Only Environmental Data Resources Inc. (EDR) is authorized to grant rights for commercial reproduction of maps by The Sanborn Library LLC, the copyright holder for the collection.

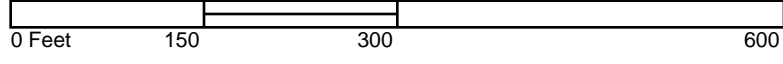
Site Name: Creative District #2
 Address: 410 S. Central Avenue
 City, ST, ZIP: Los Angeles, CA 90013
 Client: Geocoin Geotechnical & Env
 EDR Inquiry: 5740035.3
 Order Date: 08/05/2019
 Certification #: 0057-4B60-A1A9
 Copyright: 1950

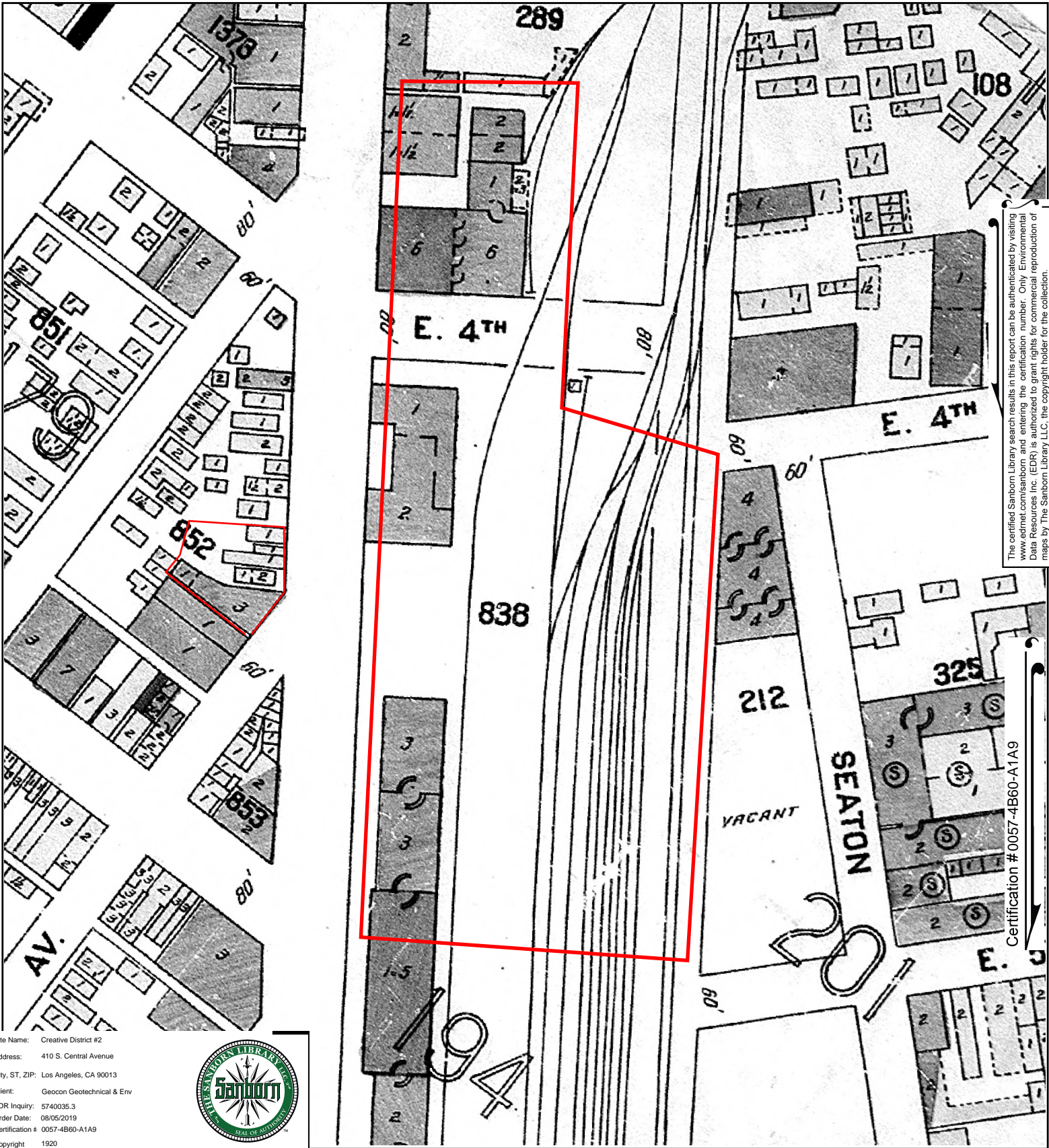


This Certified Sanborn Map combines the following sheets.
 Outlined areas indicate map sheets within the collection.



- Volume 2, Sheet 201
- Volume 2, Sheet 197
- Volume 2, Sheet 194
- Volume 2, Sheet 180
- Volume 2, Sheet 179
- Volume 2, Sheet 201
- Volume 2, Sheet 197
- Volume 2, Sheet 194
- Volume 2, Sheet 180
- Volume 2, Sheet 179





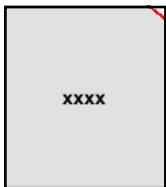
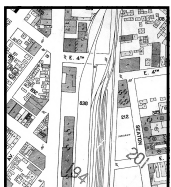
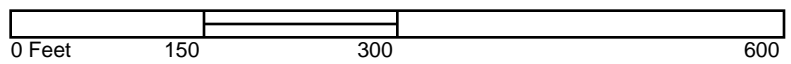
The certified Sanborn Library search results in this report can be authenticated by visiting www.edrnet.com/sanborn and entering the certification number. Only Environmental Data Resources Inc. (EDR) is authorized to grant rights for commercial reproduction of maps by The Sanborn Library LLC, the copyright holder for the collection.

Certification # 0057-4B60-A1A9

Site Name: Creative District #2
 Address: 410 S. Central Avenue
 City, ST, ZIP: Los Angeles, CA 90013
 Client: Geocoon Geotechnical & Env
 EDR Inquiry: 5740035.3
 Order Date: 08/05/2019
 Certification #: 0057-4B60-A1A9
 Copyright: 1920

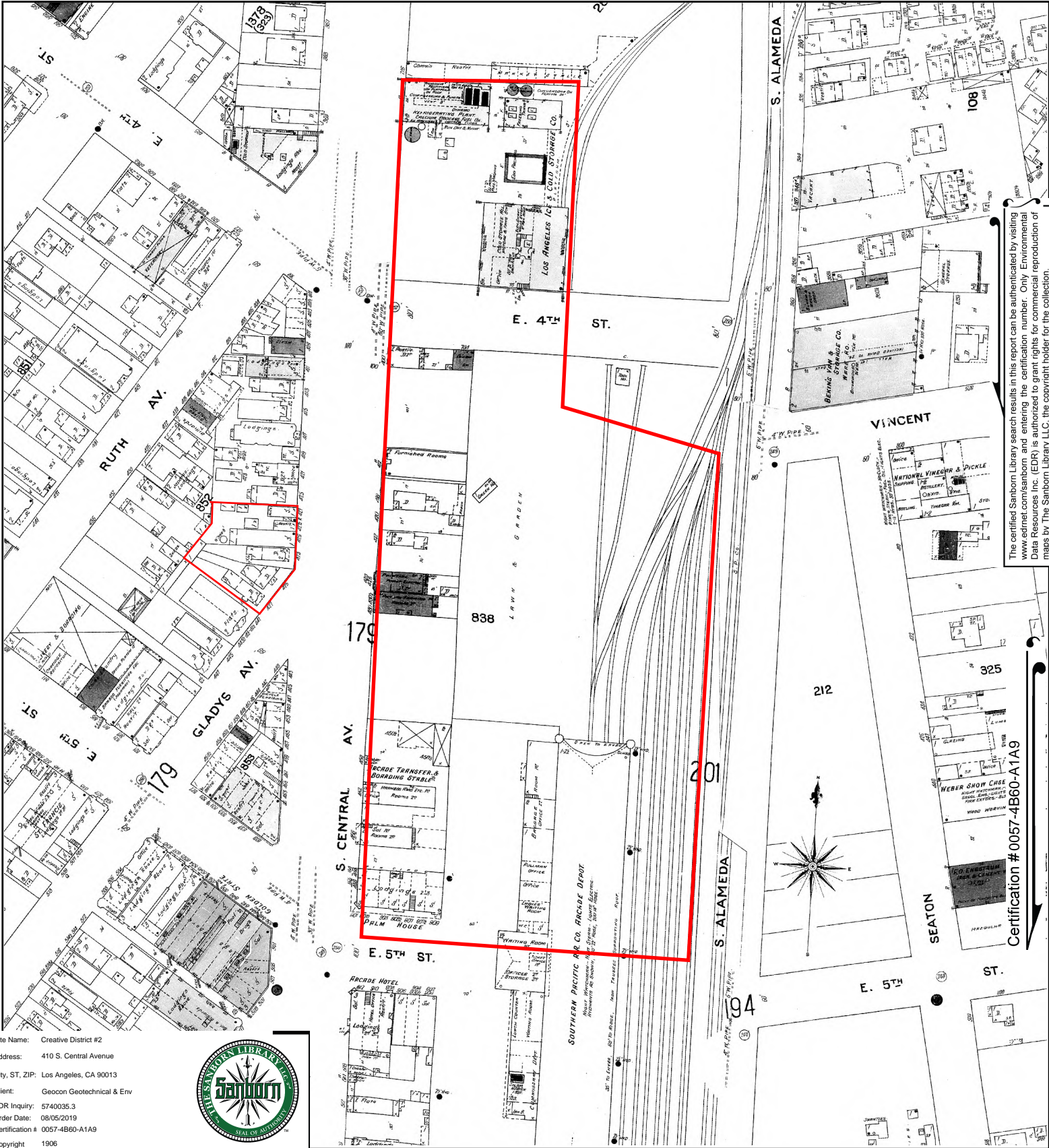


This Certified Sanborn Map combines the following sheets.
 Outlined areas indicate map sheets within the collection.



Volume Congested Business District, Sheet xxxx





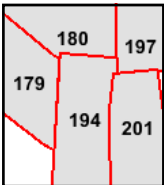
The certified Sanborn Library search results in this report can be authenticated by visiting www.edrnet.com/sanborn and entering the certification number. Only Environmental Data Resources Inc. (EDR) is authorized to grant rights for commercial reproduction of maps by The Sanborn Library LLC, the copyright holder for the collection.

Certification # 0057-4B60-A1A9

Site Name: Creative District #2
 Address: 410 S. Central Avenue
 City, ST, ZIP: Los Angeles, CA 90013
 Client: Geocoin Geotechnical & Env
 EDR Inquiry: 5740035.3
 Order Date: 08/05/2019
 Certification # 0057-4B60-A1A9
 Copyright 1906

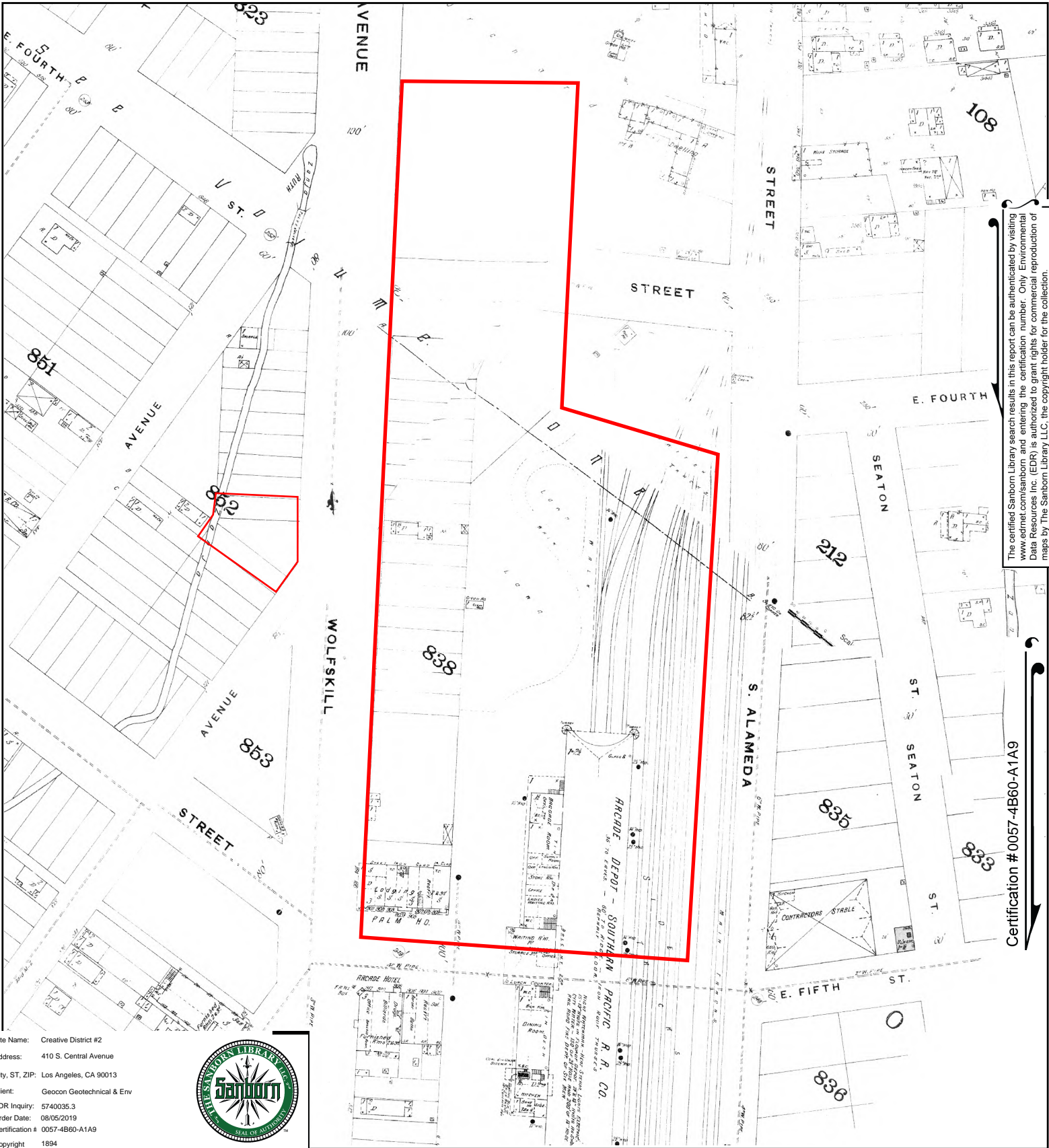


This Certified Sanborn Map combines the following sheets.
 Outlined areas indicate map sheets within the collection.



- Volume 2, Sheet 201
- Volume 2, Sheet 197
- Volume 2, Sheet 194
- Volume 2, Sheet 180
- Volume 2, Sheet 179





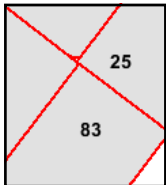
The certified Sanborn Library search results in this report can be authenticated by visiting www.edrnet.com/sanborn and entering the certification number. Only Environmental Data Resources Inc. (EDR) is authorized to grant rights for commercial reproduction of maps by The Sanborn Library LLC, the copyright holder for the collection.

Certification # 0057-4B60-A1A9

Site Name: Creative District #2
 Address: 410 S. Central Avenue
 City, ST, ZIP: Los Angeles, CA 90013
 Client: Geocoon Geotechnical & Env
 EDR Inquiry: 5740035.3
 Order Date: 08/05/2019
 Certification #: 0057-4B60-A1A9
 Copyright: 1894

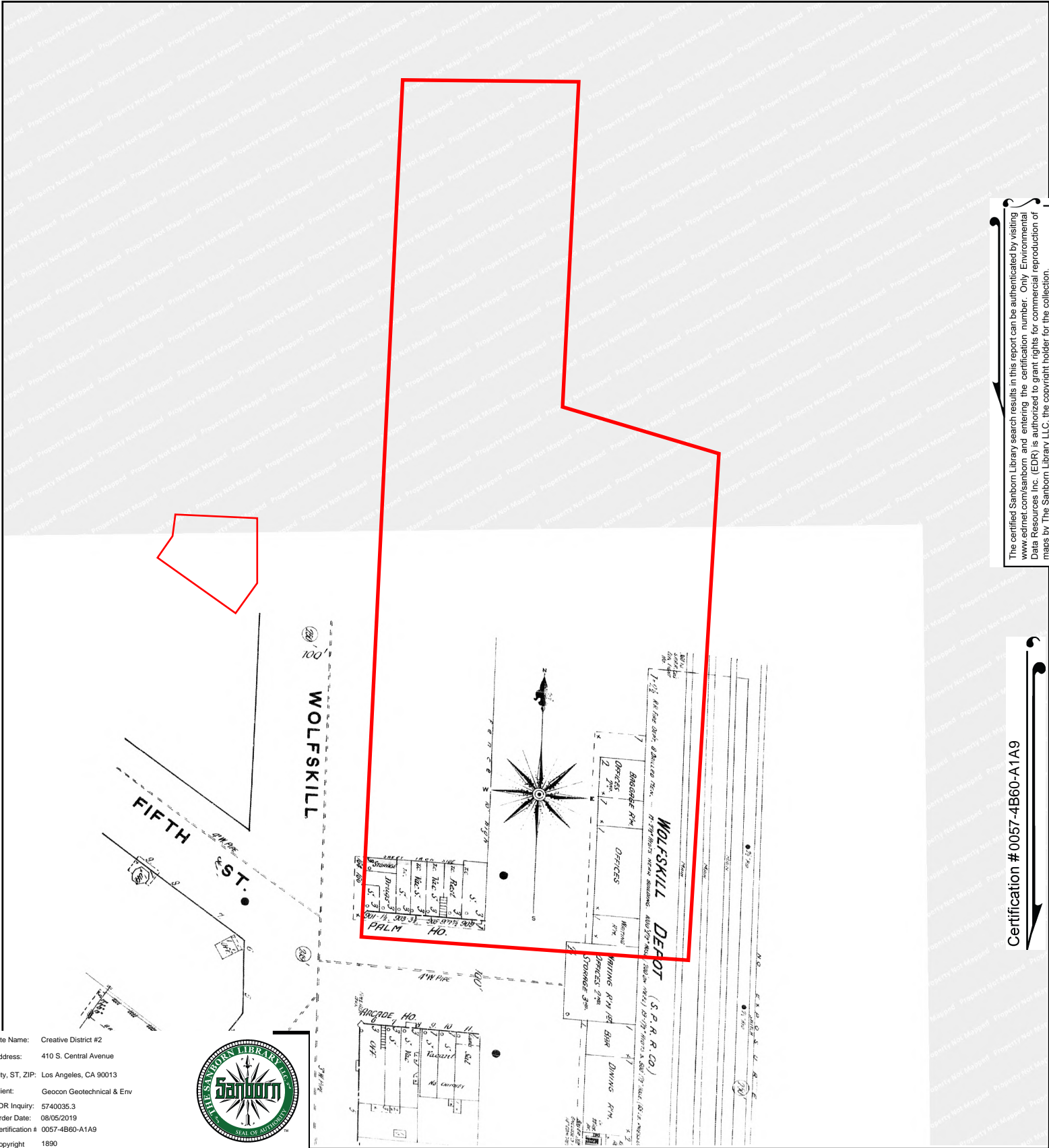


This Certified Sanborn Map combines the following sheets.
 Outlined areas indicate map sheets within the collection.



Volume 2, Sheet 83
 Volume 2, Sheet 83
 Volume 1, Sheet 25
 Volume 1, Sheet 25





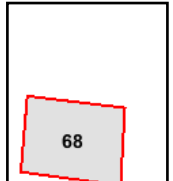

The certified Sanborn Library search results in this report can be authenticated by visiting www.edrnet.com/sanborn and entering the certification number. Only Environmental Data Resources Inc. (EDR) is authorized to grant rights for commercial reproduction of maps by The Sanborn Library LLC, the copyright holder for the collection.

Certification # 0057-4B60-A1A9

Site Name: Creative District #2
 Address: 410 S. Central Avenue
 City, ST, ZIP: Los Angeles, CA 90013
 Client: Geocoon Geotechnical & Env
 EDR Inquiry: 5740035.3
 Order Date: 08/05/2019
 Certification # 0057-4B60-A1A9
 Copyright 1890

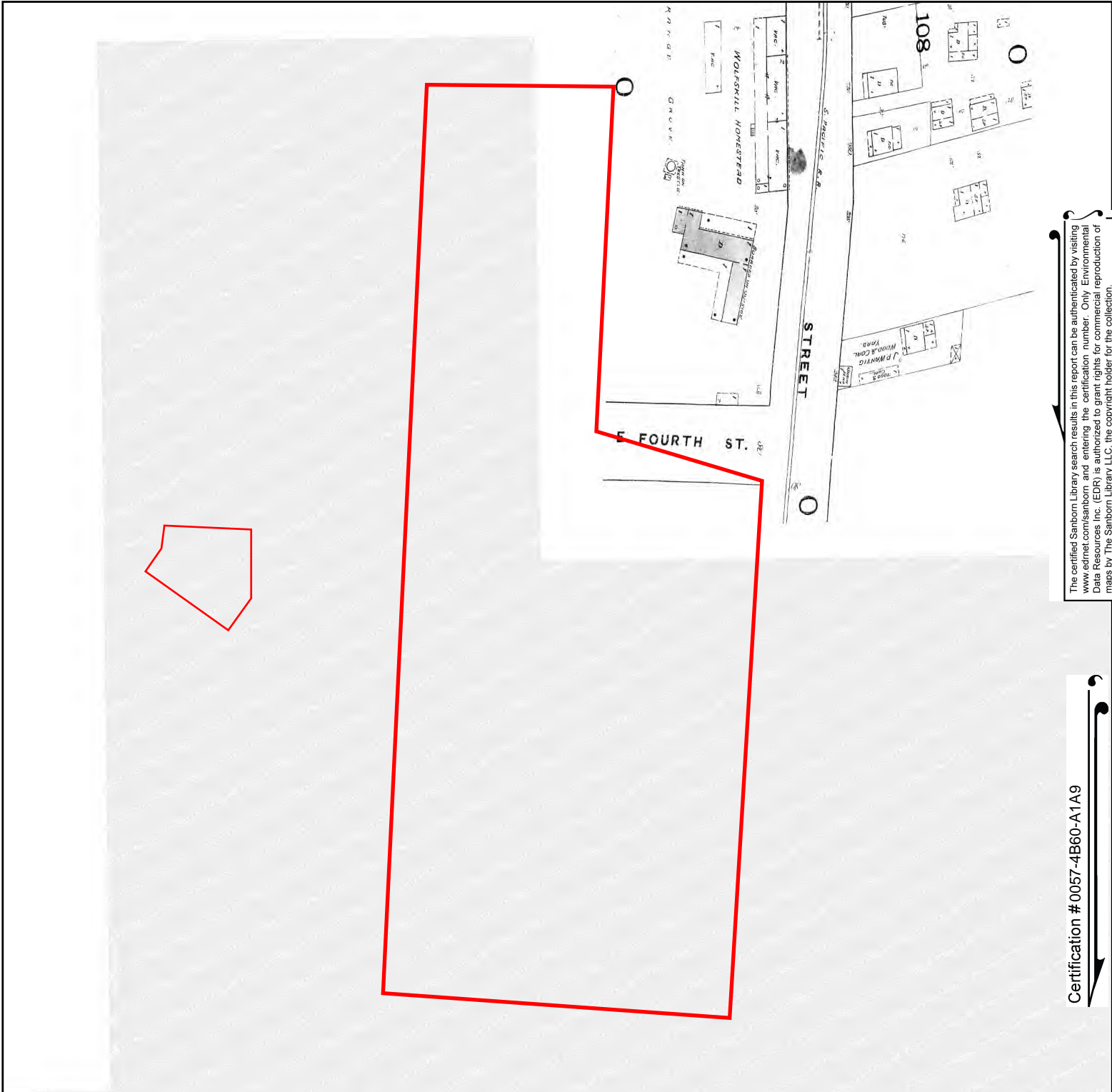


This Certified Sanborn Map combines the following sheets. Outlined areas indicate map sheets within the collection.



Volume 2, Sheet 68





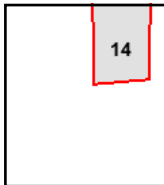

The certified Sanborn Library search results in this report can be authenticated by visiting www.edrnet.com/sanborn and entering the certification number. Only Environmental Data Resources Inc. (EDR) is authorized to grant rights for commercial reproduction of maps by The Sanborn Library LLC, the copyright holder for the collection.

Certification # 0057-4B60-A1A9

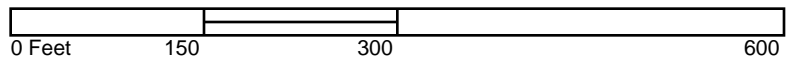
Site Name: Creative District #2
 Address: 410 S. Central Avenue
 City, ST, ZIP: Los Angeles, CA 90013
 Client: Geocoon Geotechnical & Env
 EDR Inquiry: 5740035.3
 Order Date: 08/05/2019
 Certification #: 0057-4B60-A1A9
 Copyright: 1888




This Certified Sanborn Map combines the following sheets.
 Outlined areas indicate map sheets within the collection.



Volume 1, Sheet 14



APPENDIX





Creative District #2

410 S. Central Avenue

Los Angeles, CA 90013

Inquiry Number: 5740035.8

August 06, 2019

The EDR Aerial Photo Decade Package



6 Armstrong Road, 4th floor
Shelton, CT 06484
Toll Free: 800.352.0050
www.edrnet.com

EDR Aerial Photo Decade Package

08/06/19

Site Name:

Creative District #2
410 S. Central Avenue
Los Angeles, CA 90013
EDR Inquiry # 5740035.8

Client Name:

Geocon Geotechnical & Env
3303 North San Fernando Blvd.
Burbank, CA 91504
Contact: Mike Conkle



Environmental Data Resources, Inc. (EDR) Aerial Photo Decade Package is a screening tool designed to assist environmental professionals in evaluating potential liability on a target property resulting from past activities. EDR's professional researchers provide digitally reproduced historical aerial photographs, and when available, provide one photo per decade.

Search Results:

<u>Year</u>	<u>Scale</u>	<u>Details</u>	<u>Source</u>
2016	1"=500'	Flight Year: 2016	USDA/NAIP
2012	1"=500'	Flight Year: 2012	USDA/NAIP
2009	1"=500'	Flight Year: 2009	USDA/NAIP
2005	1"=500'	Flight Year: 2005	USDA/NAIP
2002	1"=500'	Flight Date: June 10, 2002	USDA
1994	1"=500'	Acquisition Date: May 31, 1994	USGS/DOQQ
1989	1"=500'	Flight Date: August 22, 1989	USDA
1983	1"=500'	Flight Date: November 19, 1983	EDR Proprietary Brewster Pacific
1972	1"=500'	Flight Date: November 21, 1972	EDR Proprietary Brewster Pacific
1970	1"=500'	Flight Date: February 17, 1970	EDR Proprietary Brewster Pacific
1964	1"=500'	Flight Date: July 28, 1964	USGS
1952	1"=500'	Flight Date: April 12, 1952	USDA
1948	1"=500'	Flight Date: July 10, 1948	USGS
1938	1"=500'	Flight Date: May 22, 1938	USDA
1928	1"=500'	Flight Date: January 01, 1928	FAIR
1923	1"=500'	Flight Date: January 01, 1923	FAIR

When delivered electronically by EDR, the aerial photo images included with this report are for ONE TIME USE ONLY. Further reproduction of these aerial photo images is prohibited without permission from EDR. For more information contact your EDR Account Executive.

Disclaimer - Copyright and Trademark Notice

This Report contains certain information obtained from a variety of public and other sources reasonably available to Environmental Data Resources, Inc. It cannot be concluded from this Report that coverage information for the target and surrounding properties does not exist from other sources. NO WARRANTY EXPRESSED OR IMPLIED, IS MADE WHATSOEVER IN CONNECTION WITH THIS REPORT. ENVIRONMENTAL DATA RESOURCES, INC. SPECIFICALLY DISCLAIMS THE MAKING OF ANY SUCH WARRANTIES, INCLUDING WITHOUT LIMITATION, MERCHANTABILITY OR FITNESS FOR A PARTICULAR USE OR PURPOSE. ALL RISK IS ASSUMED BY THE USER. IN NO EVENT SHALL ENVIRONMENTAL DATA RESOURCES, INC. BE LIABLE TO ANYONE, WHETHER ARISING OUT OF ERRORS OR OMISSIONS, NEGLIGENCE, ACCIDENT OR ANY OTHER CAUSE, FOR ANY LOSS OF DAMAGE, INCLUDING, WITHOUT LIMITATION, SPECIAL, INCIDENTAL, CONSEQUENTIAL, OR EXEMPLARY DAMAGES. ANY LIABILITY ON THE PART OF ENVIRONMENTAL DATA RESOURCES, INC. IS STRICTLY LIMITED TO A REFUND OF THE AMOUNT PAID FOR THIS REPORT. Purchaser accepts this Report "AS IS". Any analyses, estimates, ratings, environmental risk levels or risk codes provided in this Report are provided for illustrative purposes only, and are not intended to provide, nor should they be interpreted as providing any facts regarding, or prediction or forecast of, any environmental risk for any property. Only a Phase I Environmental Site Assessment performed by an environmental professional can provide information regarding the environmental risk for any property. Additionally, the information provided in this Report is not to be construed as legal advice.

Copyright 2019 by Environmental Data Resources, Inc. All rights reserved. Reproduction in any media or format, in whole or in part, of any report or map of Environmental Data Resources, Inc., or its affiliates, is prohibited without prior written permission.

EDR and its logos (including Sanborn and Sanborn Map) are trademarks of Environmental Data Resources, Inc. or its affiliates. All other trademarks used herein are the property of their respective owners.



INQUIRY #: 5740035.8

YEAR: 2016

— = 500'





INQUIRY #: 5740035.8

YEAR: 2012

— = 500'





INQUIRY #: 5740035.8

YEAR: 2009

— = 500'





INQUIRY #: 5740035.8

YEAR: 2005

— = 500'



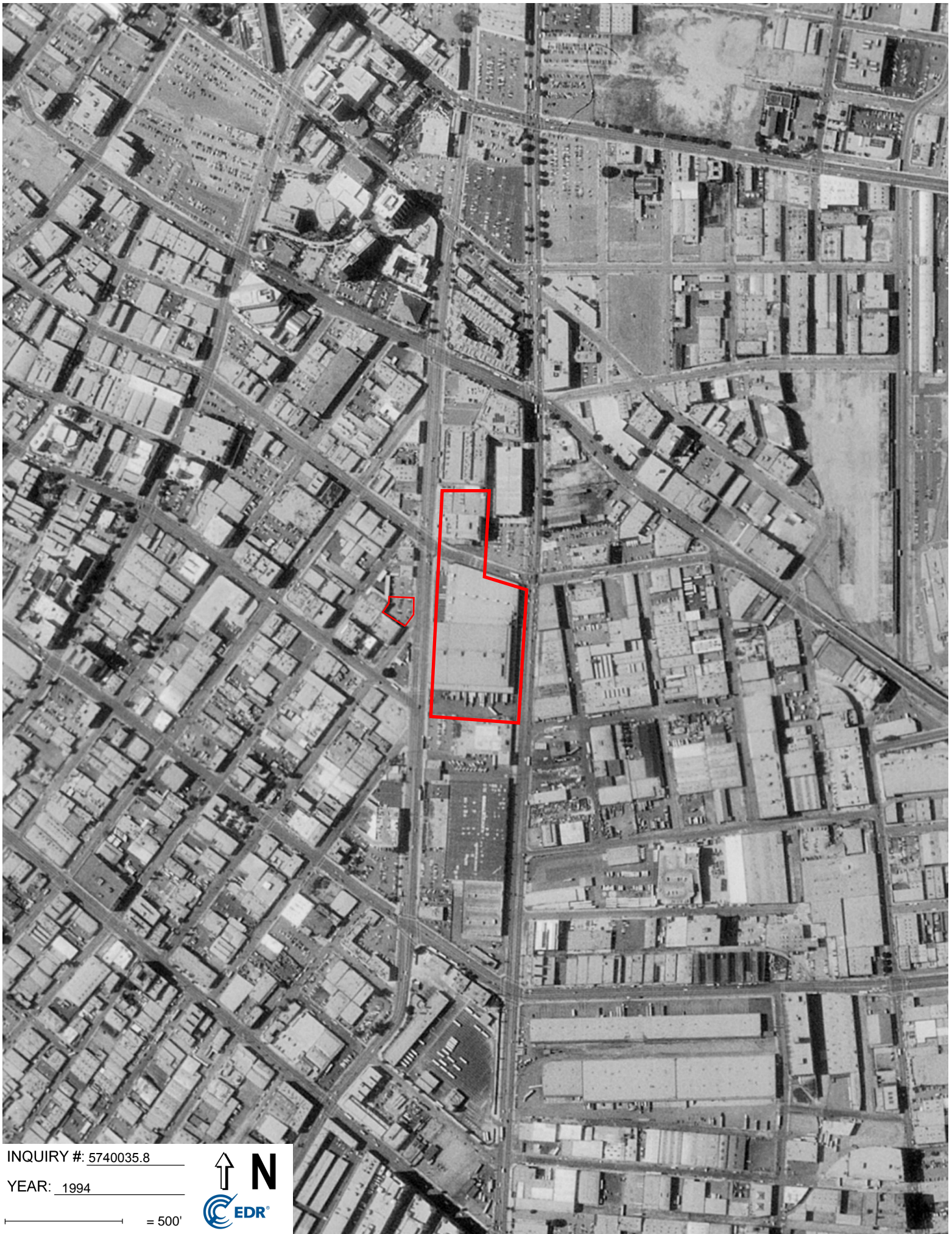


INQUIRY #: 5740035.8

YEAR: 2002

— = 500'





INQUIRY #: 5740035.8

YEAR: 1994

— = 500'




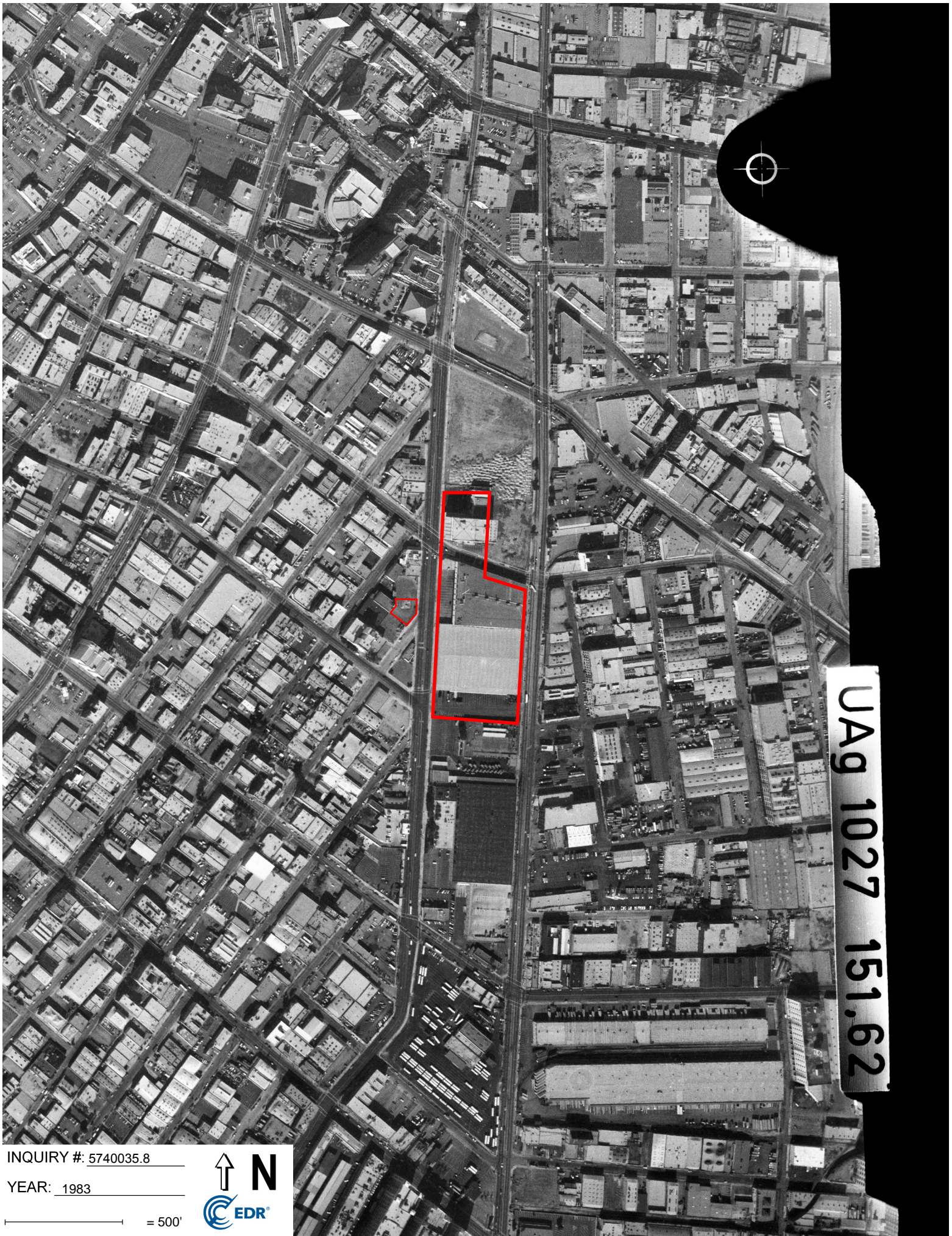


INQUIRY #: 5740035.8

YEAR: 1989

— = 500'





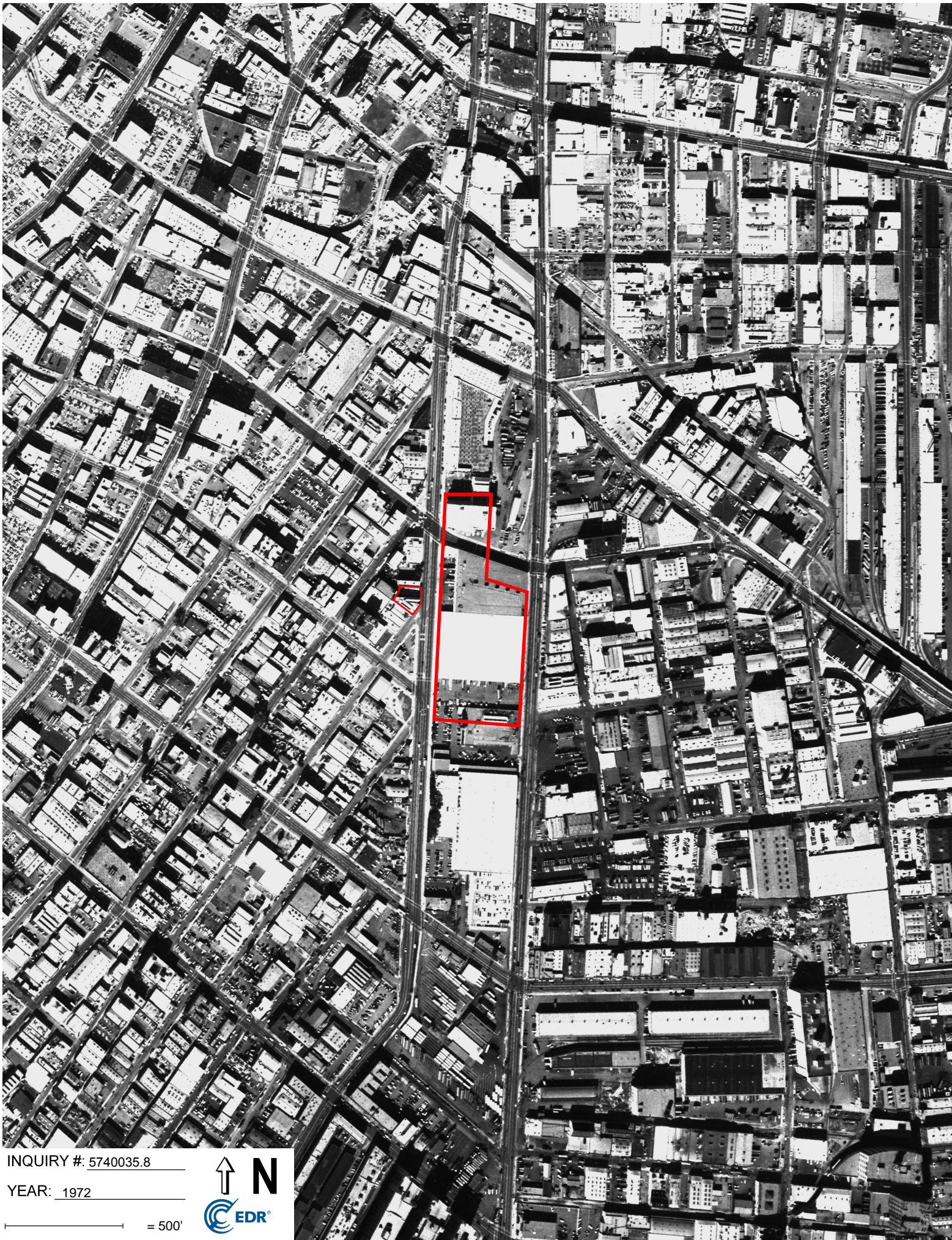
UAg 1027 151.62

INQUIRY #: 5740035.8

YEAR: 1983

— = 500'





INQUIRY #: 5740035.8

YEAR: 1972

— = 500'





INQUIRY #: 5740035.8

YEAR: 1970

— = 500'





INQUIRY #: 5740035.8

YEAR: 1964

— = 500'





INQUIRY #: 5740035.8

YEAR: 1952

— = 500'






INQUIRY #: 5740035.8

YEAR: 1948

— = 500'






INQUIRY #: 5740035.8

YEAR: 1938

— = 500'






INQUIRY #: 5740035.8

YEAR: 1928

— = 500'





INQUIRY #: 5740035.8

YEAR: 1923

— = 500'



APPENDIX

A solid green triangle pointing to the left, containing the letter 'E' in white.

E



Creative District #2

410 S. Central Avenue

Los Angeles, CA 90013

Inquiry Number: 5740035.4

August 05, 2019

EDR Historical Topo Map Report

with QuadMatch™



6 Armstrong Road, 4th floor
Shelton, CT 06484
Toll Free: 800.352.0050
www.edrnet.com

EDR Historical Topo Map Report

08/05/19

Site Name:

Creative District #2
410 S. Central Avenue
Los Angeles, CA 90013
EDR Inquiry # 5740035.4

Client Name:

Geocon Geotechnical & Env
3303 North San Fernando Blvd.
Burbank, CA 91504
Contact: Mike Conkle



EDR Topographic Map Library has been searched by EDR and maps covering the target property location as provided by Geocon Geotechnical & Env were identified for the years listed below. EDR's Historical Topo Map Report is designed to assist professionals in evaluating potential liability on a target property resulting from past activities. EDR's Historical Topo Map Report includes a search of a collection of public and private color historical topographic maps, dating back to the late 1800s.

Search Results:

Coordinates:

P.O.#	W1041-77-01	Latitude:	34.042503 34° 2' 33" North
Project:	410 S. Central Ave	Longitude:	-118.23897 -118° 14' 20" West
		UTM Zone:	Zone 11 North
		UTM X Meters:	385637.47
		UTM Y Meters:	3767560.91
		Elevation:	259.00' above sea level

Maps Provided:

2012	1896
1991, 1994	1894
1981	
1972	
1966	
1953	
1928	
1900	

Disclaimer - Copyright and Trademark Notice

This Report contains certain information obtained from a variety of public and other sources reasonably available to Environmental Data Resources, Inc. It cannot be concluded from this Report that coverage information for the target and surrounding properties does not exist from other sources. NO WARRANTY EXPRESSED OR IMPLIED, IS MADE WHATSOEVER IN CONNECTION WITH THIS REPORT. ENVIRONMENTAL DATA RESOURCES, INC. SPECIFICALLY DISCLAIMS THE MAKING OF ANY SUCH WARRANTIES, INCLUDING WITHOUT LIMITATION, MERCHANTABILITY OR FITNESS FOR A PARTICULAR USE OR PURPOSE. ALL RISK IS ASSUMED BY THE USER. IN NO EVENT SHALL ENVIRONMENTAL DATA RESOURCES, INC. BE LIABLE TO ANYONE, WHETHER ARISING OUT OF ERRORS OR OMISSIONS, NEGLIGENCE, ACCIDENT OR ANY OTHER CAUSE, FOR ANY LOSS OF DAMAGE, INCLUDING, WITHOUT LIMITATION, SPECIAL, INCIDENTAL, CONSEQUENTIAL, OR EXEMPLARY DAMAGES. ANY LIABILITY ON THE PART OF ENVIRONMENTAL DATA RESOURCES, INC. IS STRICTLY LIMITED TO A REFUND OF THE AMOUNT PAID FOR THIS REPORT. Purchaser accepts this Report "AS IS". Any analyses, estimates, ratings, environmental risk levels or risk codes provided in this Report are provided for illustrative purposes only, and are not intended to provide, nor should they be interpreted as providing any facts regarding, or prediction or forecast of, any environmental risk for any property. Only a Phase I Environmental Site Assessment performed by an environmental professional can provide information regarding the environmental risk for any property. Additionally, the information provided in this Report is not to be construed as legal advice.

Copyright 2019 by Environmental Data Resources, Inc. All rights reserved. Reproduction in any media or format, in whole or in part, of any report or map of Environmental Data Resources, Inc., or its affiliates, is prohibited without prior written permission.

EDR and its logos (including Sanborn and Sanborn Map) are trademarks of Environmental Data Resources, Inc. or its affiliates. All other trademarks used herein are the property of their respective owners.

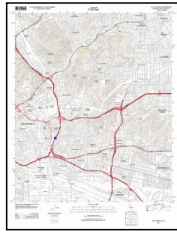
Topo Sheet Key

This EDR Topo Map Report is based upon the following USGS topographic map sheets.

2012 Source Sheets



Hollywood
2012
7.5-minute, 24000

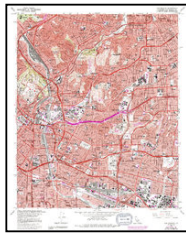


Los Angeles
2012
7.5-minute, 24000

1991, 1994 Source Sheets



Hollywood
1991
7.5-minute, 24000
Aerial Photo Revised 1978

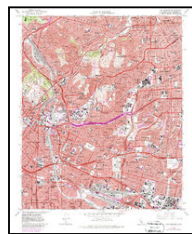


Los Angeles
1994
7.5-minute, 24000
Aerial Photo Revised 1978

1981 Source Sheets

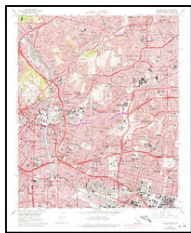


Hollywood
1981
7.5-minute, 24000
Aerial Photo Revised 1978

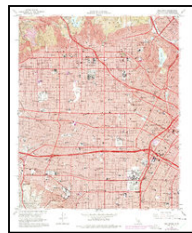


Los Angeles
1981
7.5-minute, 24000
Aerial Photo Revised 1978

1972 Source Sheets



Los Angeles
1972
7.5-minute, 24000
Aerial Photo Revised 1972



Hollywood
1972
7.5-minute, 24000
Aerial Photo Revised 1972

Topo Sheet Key

This EDR Topo Map Report is based upon the following USGS topographic map sheets.

1966 Source Sheets



Hollywood
1966
7.5-minute, 24000
Aerial Photo Revised 1964

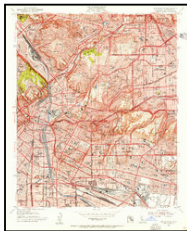


Los Angeles
1966
7.5-minute, 24000
Aerial Photo Revised 1964

1953 Source Sheets



Hollywood
1953
7.5-minute, 24000
Aerial Photo Revised 1952



Los Angeles
1953
7.5-minute, 24000
Aerial Photo Revised 1952

1928 Source Sheets

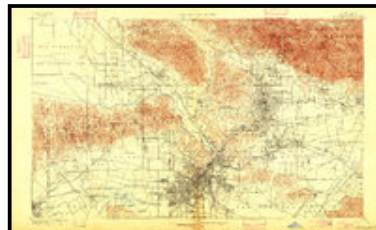


Los Angeles
1928
7.5-minute, 24000

1900 Source Sheets



Pasadena
1900
15-minute, 62500

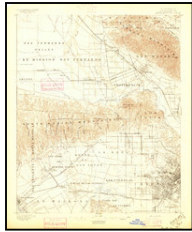


Los Angeles
1900
15-minute, 62500

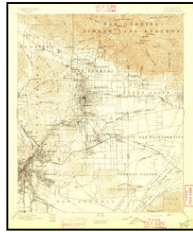
Topo Sheet Key

This EDR Topo Map Report is based upon the following USGS topographic map sheets.

1896 Source Sheets



Santa Monica
1896
15-minute, 62500

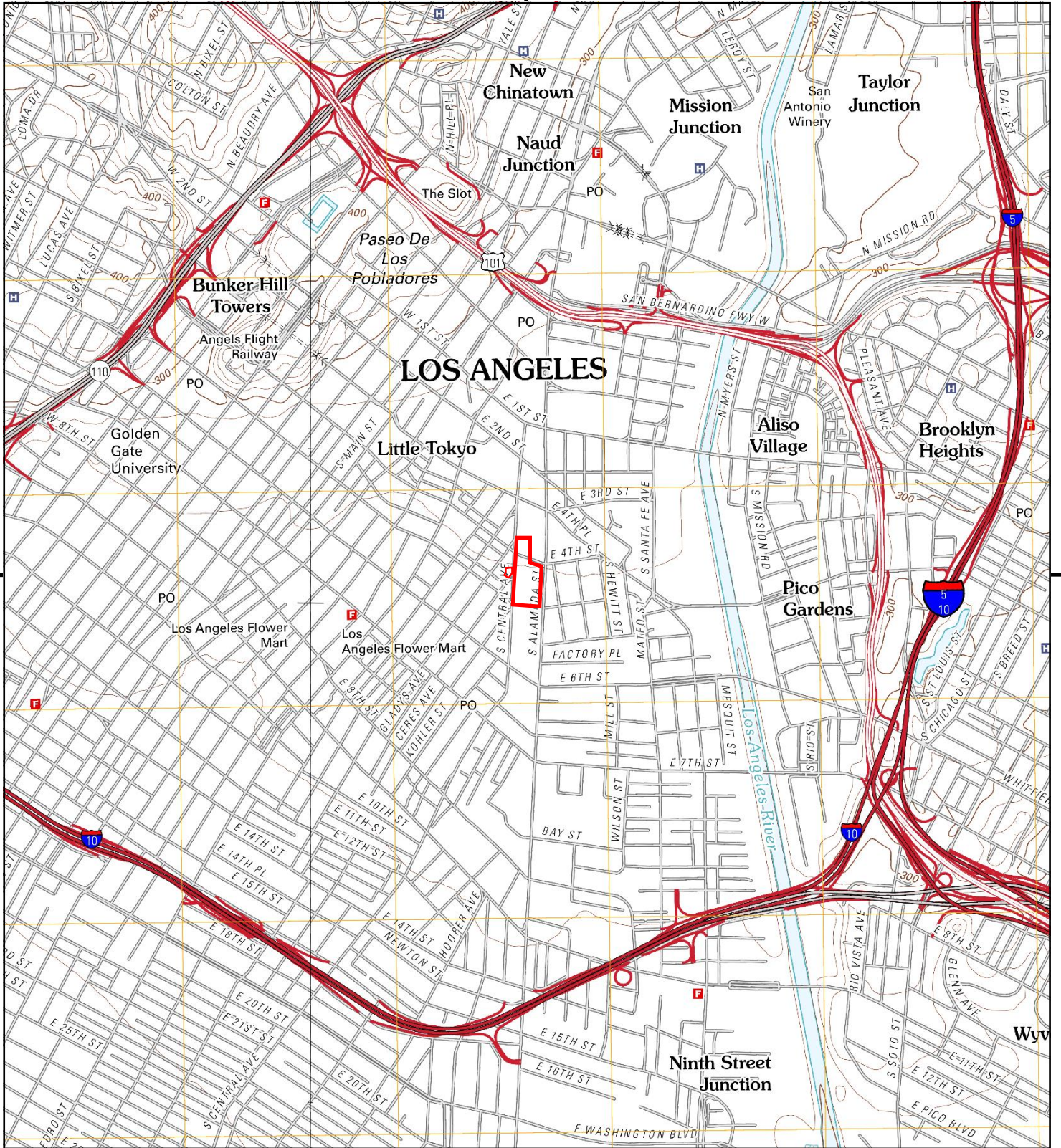


Pasadena
1896
15-minute, 62500

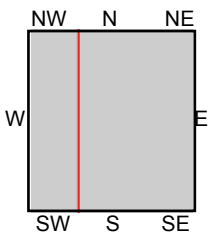
1894 Source Sheets



Los Angeles
1894
15-minute, 62500



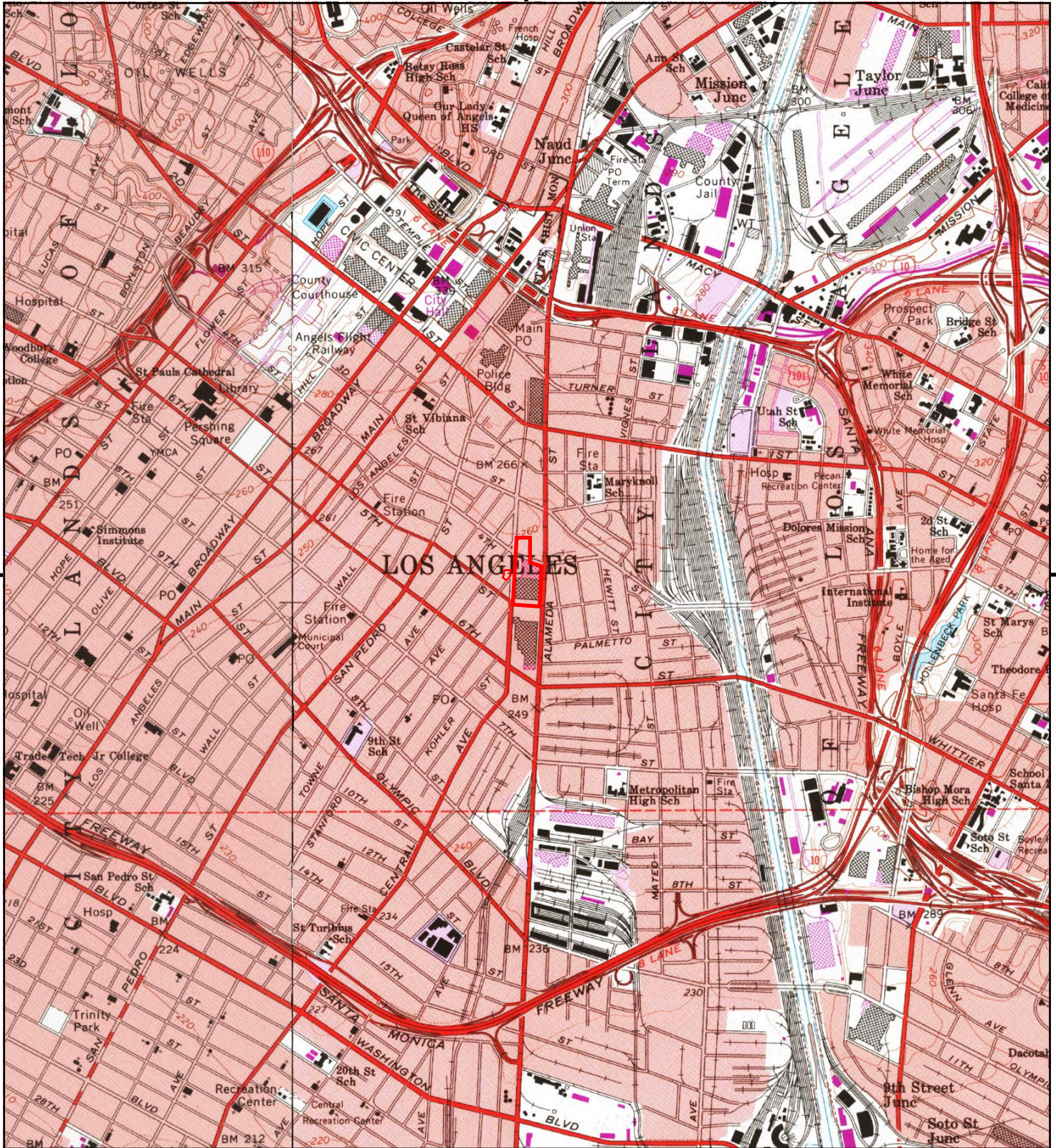
This report includes information from the following map sheet(s).



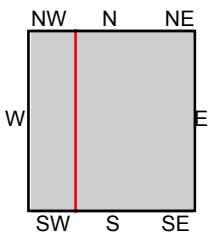
TP, Los Angeles, 2012, 7.5-minute
 W, Hollywood, 2012, 7.5-minute

SITE NAME: Creative District #2
ADDRESS: 410 S. Central Avenue
 Los Angeles, CA 90013
CLIENT: Geocon Geotechnical & Env





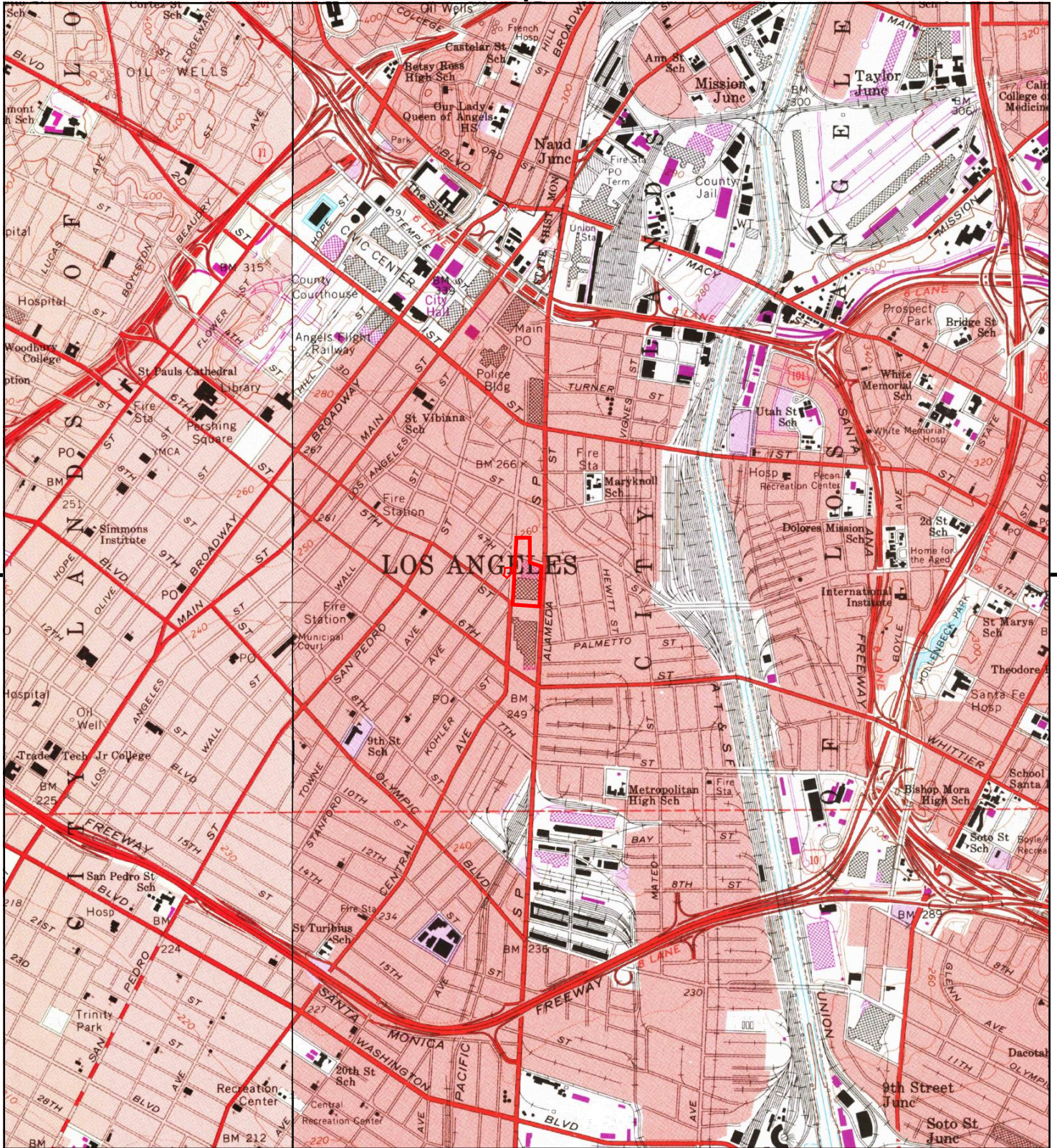
This report includes information from the following map sheet(s).



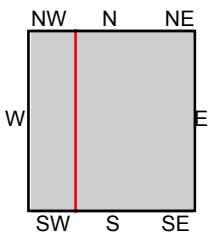
TP, Los Angeles, 1994, 7.5-minute
W, Hollywood, 1991, 7.5-minute

SITE NAME: Creative District #2
ADDRESS: 410 S. Central Avenue
Los Angeles, CA 90013
CLIENT: Geocon Geotechnical & Env





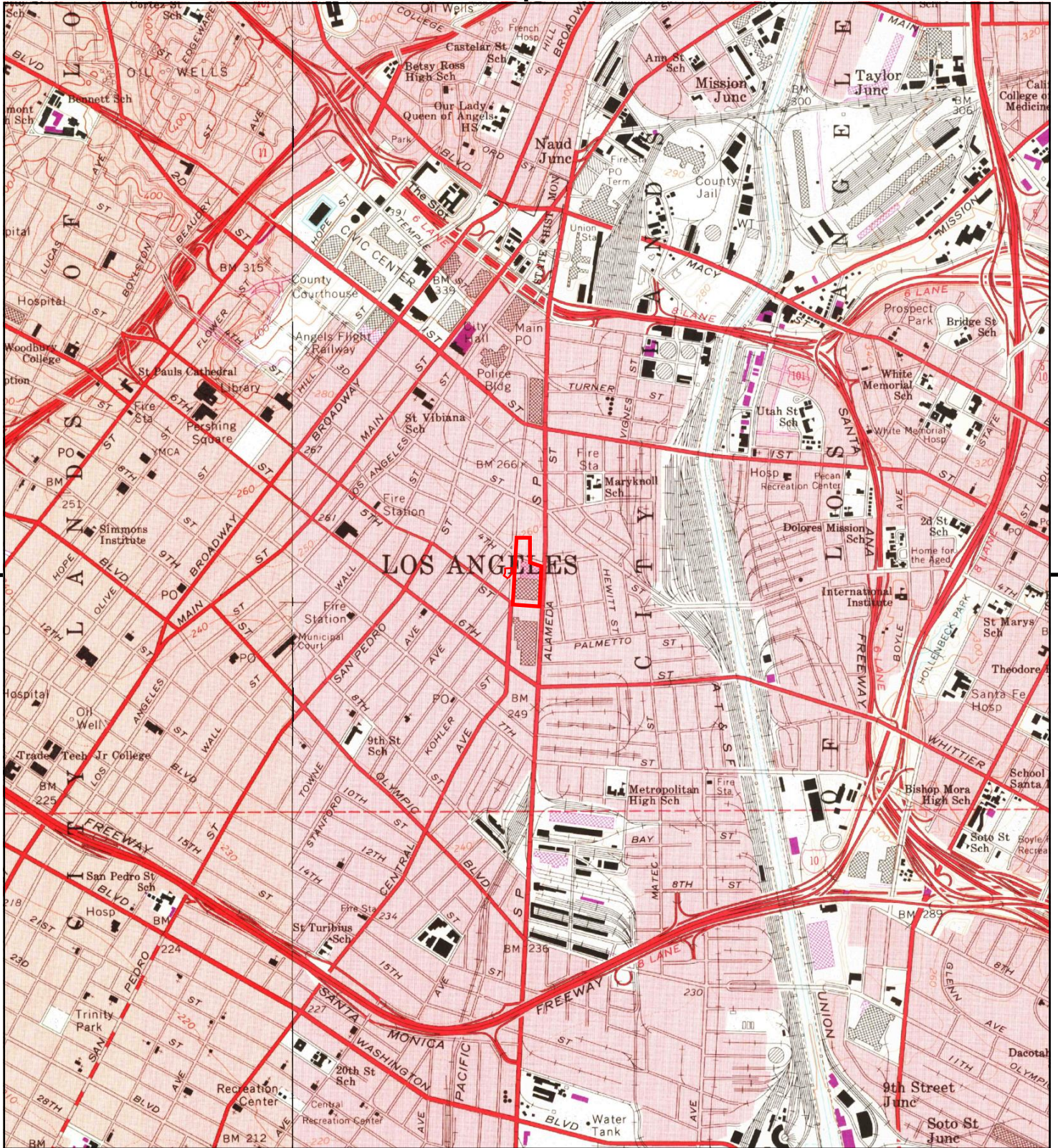
This report includes information from the following map sheet(s).



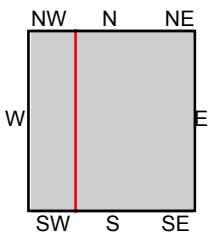
TP, Los Angeles, 1981, 7.5-minute
 W, Hollywood, 1981, 7.5-minute

SITE NAME: Creative District #2
ADDRESS: 410 S. Central Avenue
 Los Angeles, CA 90013
CLIENT: Geocon Geotechnical & Env





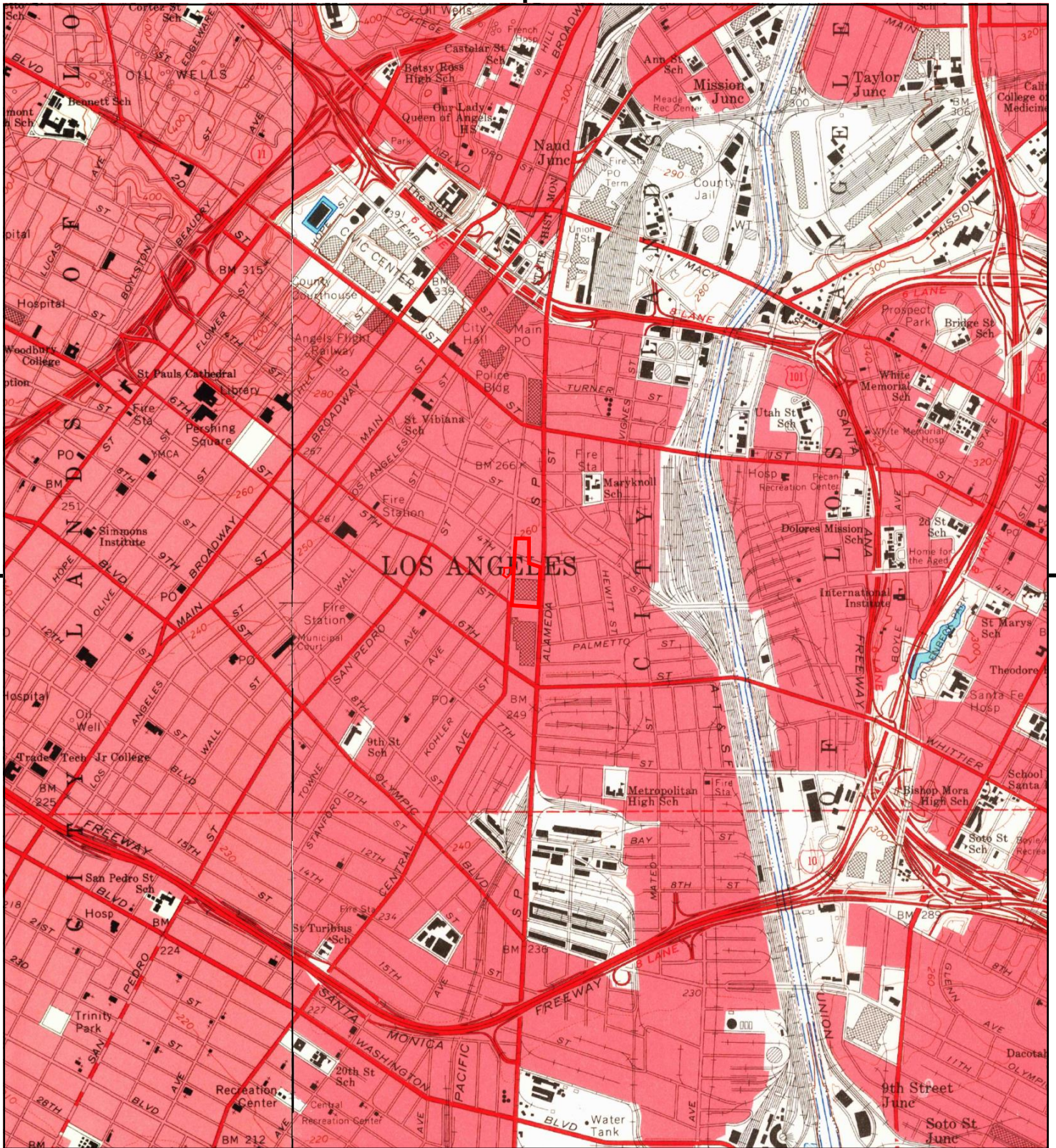
This report includes information from the following map sheet(s).



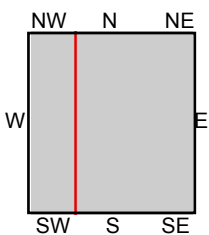
TP, Los Angeles, 1972, 7.5-minute
W, Hollywood, 1972, 7.5-minute

SITE NAME: Creative District #2
ADDRESS: 410 S. Central Avenue
Los Angeles, CA 90013
CLIENT: Geocon Geotechnical & Env





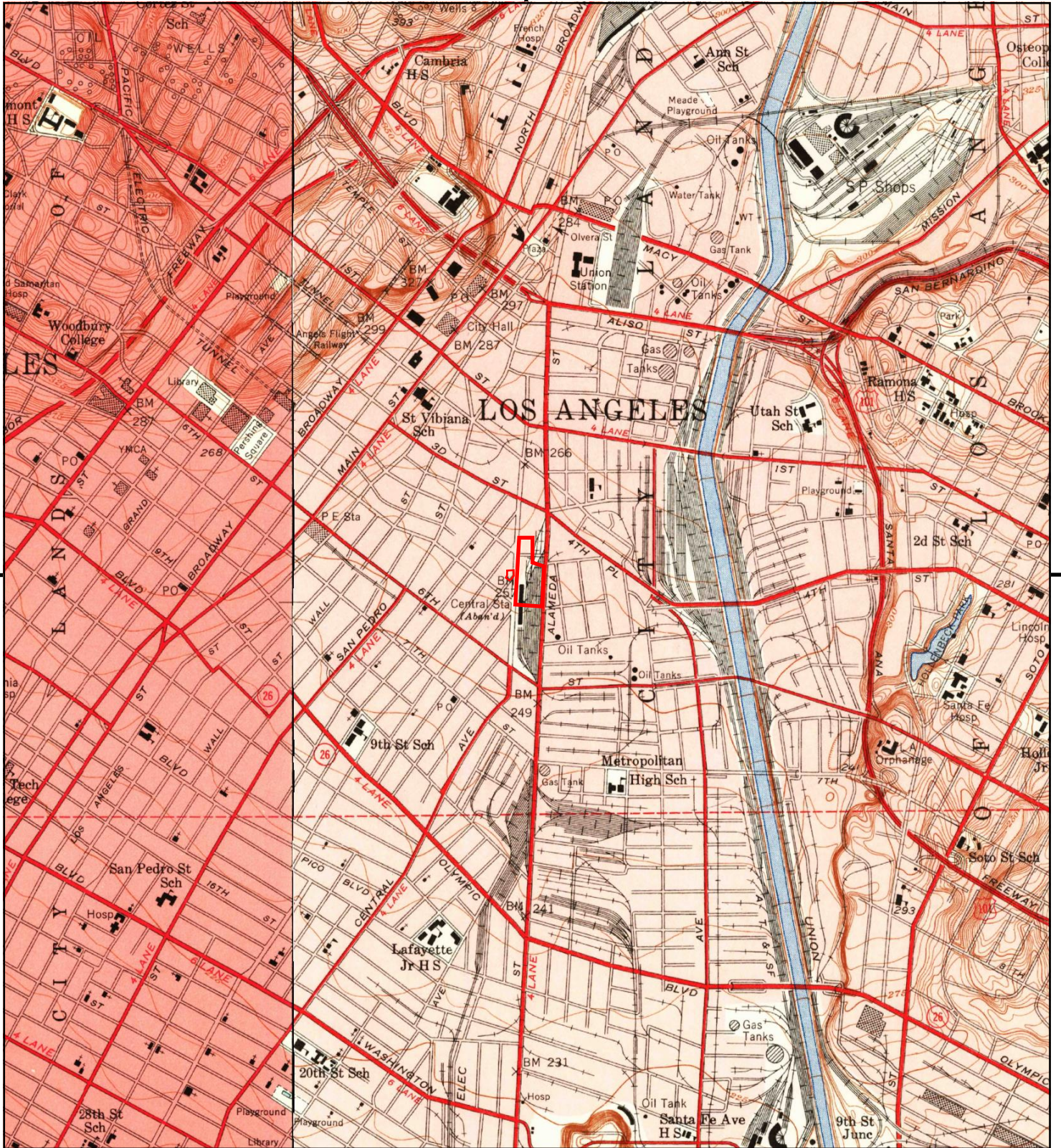
This report includes information from the following map sheet(s).



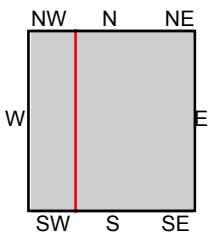
TP, Los Angeles, 1966, 7.5-minute
W, Hollywood, 1966, 7.5-minute

SITE NAME: Creative District #2
ADDRESS: 410 S. Central Avenue
Los Angeles, CA 90013
CLIENT: Geocon Geotechnical & Env





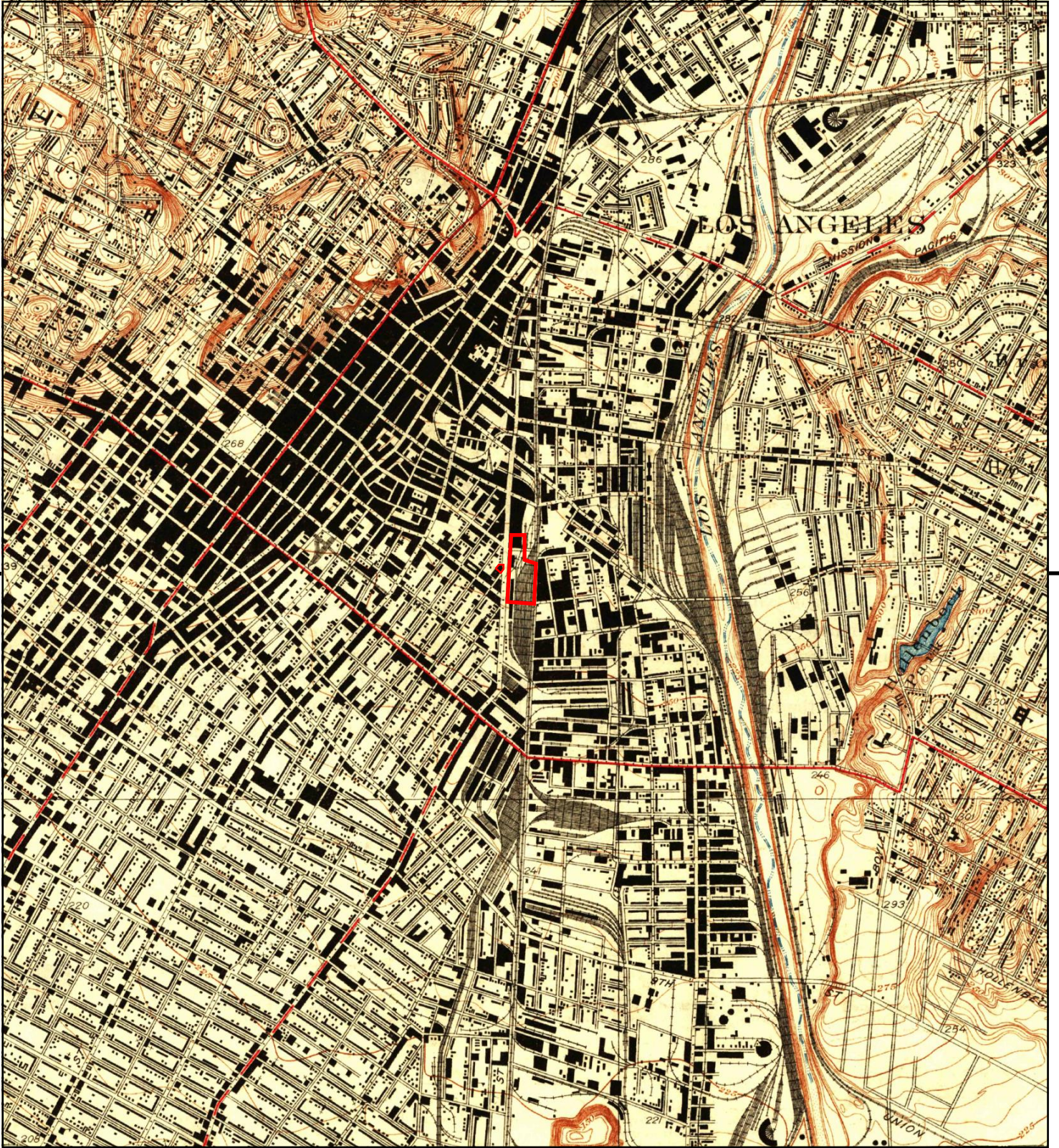
This report includes information from the following map sheet(s).



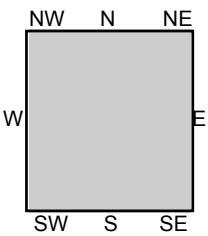
TP, Los Angeles, 1953, 7.5-minute
 W, Hollywood, 1953, 7.5-minute

SITE NAME: Creative District #2
ADDRESS: 410 S. Central Avenue
 Los Angeles, CA 90013
CLIENT: Geocon Geotechnical & Env





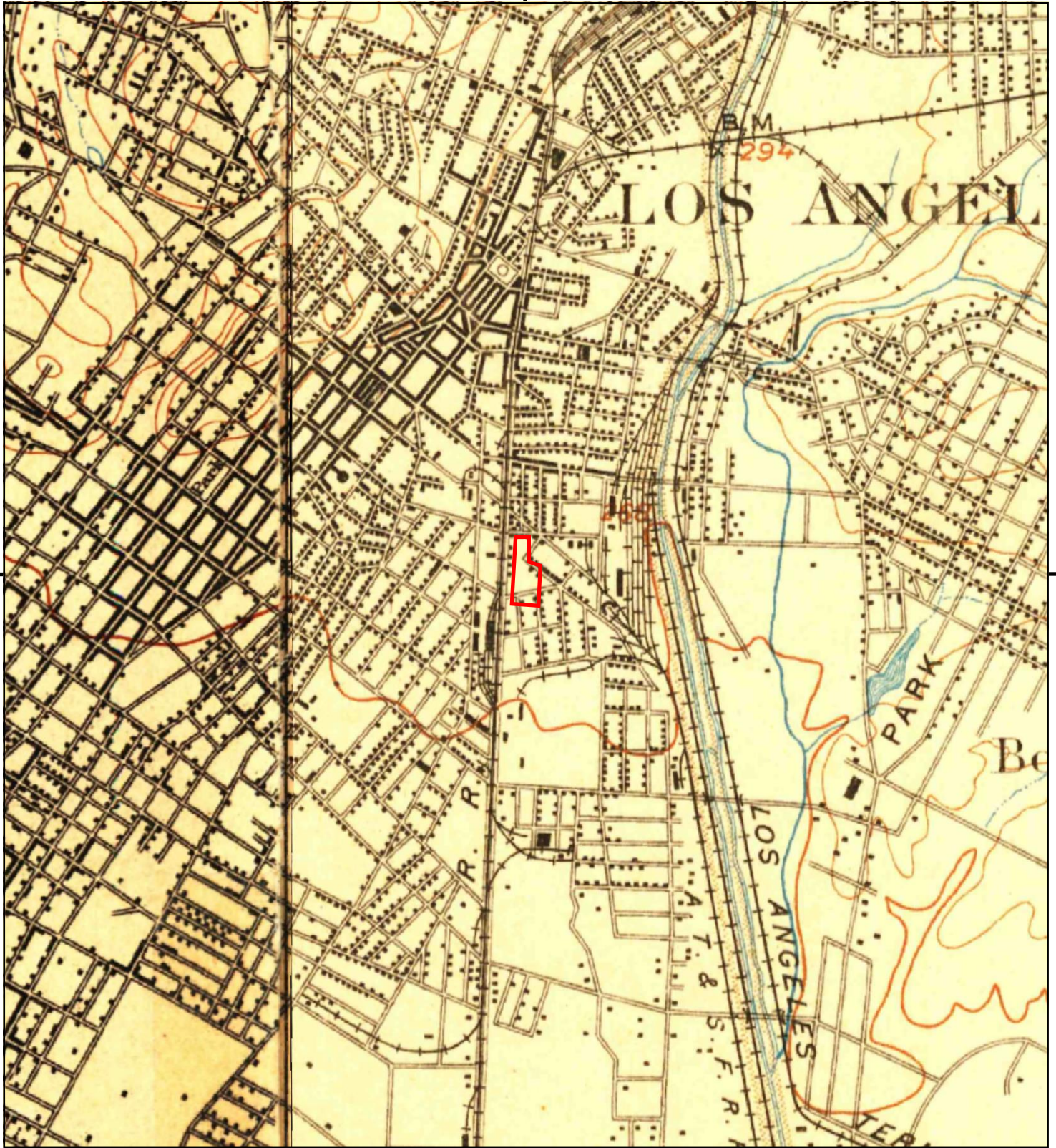
This report includes information from the following map sheet(s).



TP, Los Angeles, 1928, 7.5-minute

SITE NAME: Creative District #2
ADDRESS: 410 S. Central Avenue
 Los Angeles, CA 90013
CLIENT: Geocon Geotechnical & Env





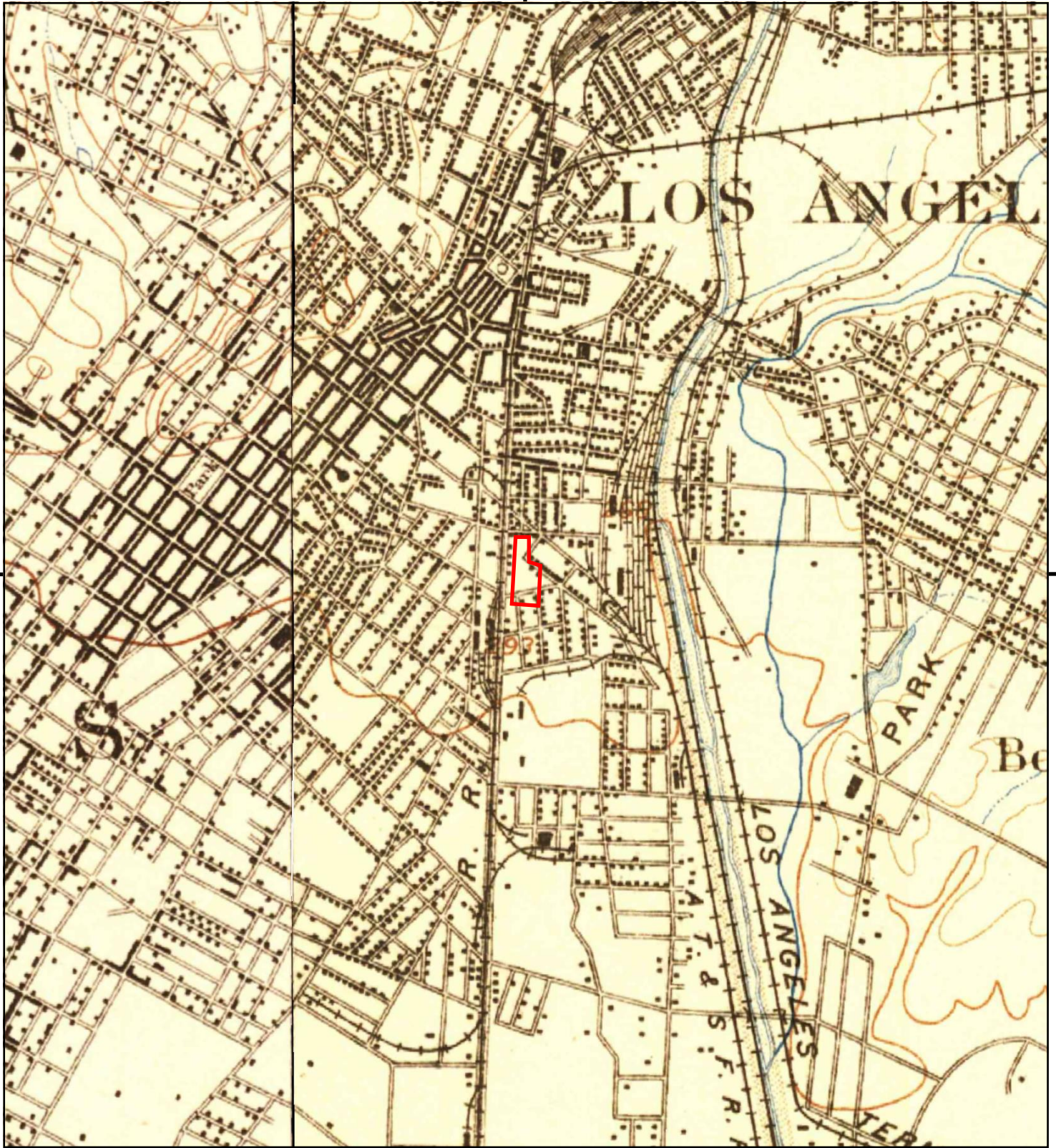
This report includes information from the following map sheet(s).



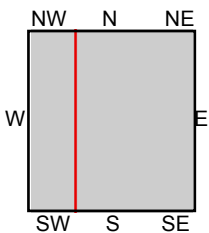
TP, Pasadena, 1900, 15-minute
 TP, Los Angeles, 1900, 15-minute

SITE NAME: Creative District #2
ADDRESS: 410 S. Central Avenue
 Los Angeles, CA 90013
CLIENT: Geocon Geotechnical & Env





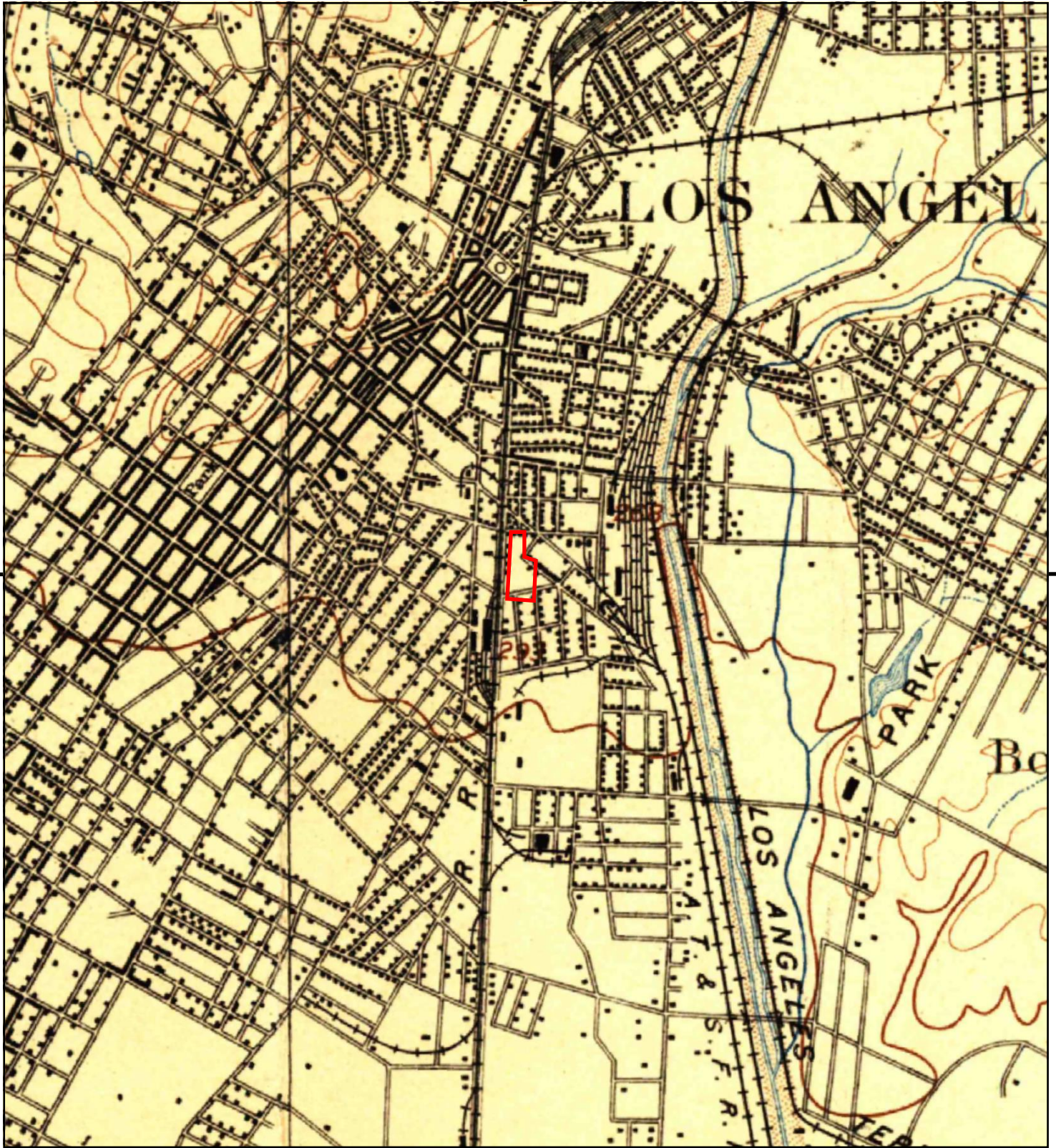
This report includes information from the following map sheet(s).



TP, Pasadena, 1896, 15-minute
 NW, Santa Monica, 1896, 15-minute

SITE NAME: Creative District #2
ADDRESS: 410 S. Central Avenue
 Los Angeles, CA 90013
CLIENT: Geocon Geotechnical & Env





This report includes information from the following map sheet(s).



TP, Los Angeles, 1894, 15-minute

SITE NAME: Creative District #2
 ADDRESS: 410 S. Central Avenue
 Los Angeles, CA 90013
 CLIENT: Geocon Geotechnical & Env



APPENDIX



Creative District #2

410 S. Central Avenue
Los Angeles, CA 90013

Inquiry Number: 5740035.5
August 23, 2019

The EDR-City Directory Abstract

TABLE OF CONTENTS

SECTION

Executive Summary

Findings

City Directory Images

Thank you for your business.
Please contact EDR at 1-800-352-0050
with any questions or comments.

Disclaimer - Copyright and Trademark Notice

This Report contains certain information obtained from a variety of public and other sources reasonably available to Environmental Data Resources, Inc. It cannot be concluded from this Report that coverage information for the target and surrounding properties does not exist from other sources. **NO WARRANTY EXPRESSED OR IMPLIED, IS MADE WHATSOEVER IN CONNECTION WITH THIS REPORT. ENVIRONMENTAL DATA RESOURCES, INC. SPECIFICALLY DISCLAIMS THE MAKING OF ANY SUCH WARRANTIES, INCLUDING WITHOUT LIMITATION, MERCHANTABILITY OR FITNESS FOR A PARTICULAR USE OR PURPOSE. ALL RISK IS ASSUMED BY THE USER. IN NO EVENT SHALL ENVIRONMENTAL DATA RESOURCES, INC. BE LIABLE TO ANYONE, WHETHER ARISING OUT OF ERRORS OR OMISSIONS, NEGLIGENCE, ACCIDENT OR ANY OTHER CAUSE, FOR ANY LOSS OR DAMAGE, INCLUDING, WITHOUT LIMITATION, SPECIAL, INCIDENTAL, CONSEQUENTIAL, OR EXEMPLARY DAMAGES. ANY LIABILITY ON THE PART OF ENVIRONMENTAL DATA RESOURCES, INC. IS STRICTLY LIMITED TO A REFUND OF THE AMOUNT PAID FOR THIS REPORT.** Purchaser accepts this Report "AS IS". Any analyses, estimates, ratings, environmental risk levels or risk codes provided in this Report are provided for illustrative purposes only, and are not intended to provide, nor should they be interpreted as providing any facts regarding, or prediction or forecast of, any environmental risk for any property. Only a Phase I Environmental Site Assessment performed by an environmental professional can provide information regarding the environmental risk for any property. Additionally, the information provided in this Report is not to be construed as legal advice.

Copyright 2017 by Environmental Data Resources, Inc. All rights reserved. Reproduction in any media or format, in whole or in part, of any report or map of Environmental Data Resources, Inc. or its affiliates is prohibited without prior written permission.

EDR and its logos (including Sanborn and Sanborn Map) are trademarks of Environmental Data Resources, Inc. or its affiliates. All other trademarks used herein are the property of their respective owners.

EXECUTIVE SUMMARY

DESCRIPTION

Environmental Data Resources, Inc.'s (EDR) City Directory Abstract is a screening tool designed to assist environmental professionals in evaluating potential liability on a target property resulting from past activities. EDR's City Directory Abstract includes a search and abstract of available city directory data. For each address, the directory lists the name of the corresponding occupant at five year intervals.

Business directories including city, cross reference and telephone directories were reviewed, if available, at approximately five year intervals for the years spanning 1920 through 2014. This report compiles information gathered in this review by geocoding the latitude and longitude of properties identified and gathering information about properties within 332 feet of the target property.

A summary of the information obtained is provided in the text of this report.

RECORD SOURCES

EDR's Digital Archive combines historical directory listings from sources such as Cole Information and Dun & Bradstreet. These standard sources of property information complement and enhance each other to provide a more comprehensive report.

EDR is licensed to reproduce certain City Directory works by the copyright holders of those works. The purchaser of this EDR City Directory Report may include it in report(s) delivered to a customer. Reproduction of City Directories without permission of the publisher or licensed vendor may be a violation of copyright.

Data by

infoUSA[®]

Copyright©2008
All Rights Reserved

RESEARCH SUMMARY

The following research sources were consulted in the preparation of this report. An "X" indicates where information was identified in the source and provided in this report.

<u>Year</u>	<u>Source</u>	<u>TP</u>	<u>Adjoining</u>	<u>Text Abstract</u>	<u>Source Image</u>
2014	EDR Digital Archive	-	X	X	-
2010	EDR Digital Archive	-	X	X	-
2006	Haines Company, Inc	-	X	X	-
	Haines Company, Inc	X	X	X	-
	Haines Company, Inc.	-	X	X	-
	Haines Company, Inc.	X	X	X	-
2004	Haines Company	-	-	-	-
2003	Haines & Company	-	-	-	-
2001	Haines & Company, Inc.	-	-	-	-
2000	Haines & Company	-	X	X	-
	Haines & Company	X	X	X	-
1999	Haines Company	-	-	-	-

EXECUTIVE SUMMARY

<u>Year</u>	<u>Source</u>	<u>TP</u>	<u>Adjoining</u>	<u>Text Abstract</u>	<u>Source Image</u>
1996	GTE	-	-	-	-
1995	Pacific Bell	-	-	-	-
1992	PACIFIC BELL WHITE PAGES	-	-	-	-
1991	Pacific Bell	-	-	-	-
1990	Pacific Bell	-	X	X	-
1986	Pacific Bell	-	X	X	-
1985	Pacific Bell	-	-	-	-
1981	Pacific Telephone	-	X	X	-
1980	Pacific Telephone	-	X	X	-
1976	Pacific Telephone	-	X	X	-
	Pacific Telephone	X	X	X	-
1975	Pacific Telephone	-	-	-	-
1972	R. L. Polk & Co.	-	-	-	-
1971	Pacific Telephone	-	X	X	-
1970	Pacific Telephone	-	-	-	-
1969	Pacific Telephone	-	-	-	-
1967	Pacific Telephone	-	X	X	-
1966	Pacific Telephone	-	-	-	-
1965	GTE	-	X	X	-
1964	Pacific Telephone	-	X	X	-
1963	Pacific Telephone	-	-	-	-
1962	Pacific Telephone	-	X	X	-
	Pacific Telephone	X	X	X	-
1961	R. L. Polk & Co.	-	-	-	-
1960	Pacific Telephone	-	X	X	-
1958	Pacific Telephone	-	X	X	-
	Pacific Telephone	X	X	X	-
1957	Pacific Telephone	-	X	X	-
1956	Pacific Telephone	-	-	-	-
1955	R. L. Polk & Co.	-	-	-	-
1954	R. L. Polk & Co.	-	X	X	-
1952	Los Angeles Directory Co.	-	-	-	-
1951	Los Angeles Directory Co Publishers	-	X	X	-
	Los Angeles Directory Co Publishers	X	X	X	-
	Pacific Telephone & Telegraph Co.	-	X	X	-
	Pacific Telephone & Telegraph Co.	X	X	X	-
1950	Pacific Telephone	-	X	X	-
	Pacific Telephone	X	X	X	-
1949	Los Angeles Directory Co.	-	-	-	-
1948	Los Angeles Directory Co.	-	-	-	-
1947	Pacific Directory Co.	-	-	-	-
1946	Southern California Telephone Co	-	-	-	-

EXECUTIVE SUMMARY

<u>Year</u>	<u>Source</u>	<u>TP</u>	<u>Adjoining</u>	<u>Text Abstract</u>	<u>Source Image</u>
1945	The Glendale Directory Co.	-	-	-	-
1944	R. L. Polk & Co.	-	-	-	-
1942	Los Angeles Directory Co.	-	X	X	-
	Los Angeles Directory Co.	X	X	X	-
1940	Los Angeles Directroy Co Publisher	-	X	X	-
1939	Los Angeles Directory Co.	-	-	-	-
1938	Los Angeles Directory Company Publishers	-	-	-	-
1937	Los Angeles Directory Co.	-	X	X	-
	Los Angeles Directory Co.	X	X	X	-
1936	Los Angeles Directory Co.	-	-	-	-
1935	Los Angeles Directory Co.	-	-	-	-
1934	Los Angeles Directory Co.	-	-	-	-
1933	Los Angeles Directory Co.	-	X	X	-
1932	Los Angeles Directory Co.	-	-	-	-
1931	Los Angeles Directory Company Publishers	-	-	-	-
1930	Los Angeles Directory Co.	-	-	-	-
1929	Los Angeles Directory Co.	-	X	X	-
1928	Los Angeles Directory Co.	-	-	-	-
1927	Los Angeles Directory Co.	-	-	-	-
1926	Los Angeles Directory Co.	-	-	-	-
1925	Los Angeles Directory Co.	-	-	-	-
1924	Los Angeles Directory Co.	-	X	X	-
1923	Los Angeles Directory Co.	-	-	-	-
1921	Los Angeles Directory Co.	-	-	-	-
1920	Los Angeles Directory Co.	-	-	-	-

EXECUTIVE SUMMARY

SELECTED ADDRESSES

The following addresses were selected by the client, for EDR to research. An "X" indicates where information was identified.

<u>Address</u>	<u>Type</u>	<u>Findings</u>
431 S. Central Avenue	Client Entered	X
707 E. 4th Street	Client Entered	X
450 S. Central Avenue	Client Entered	X
333 Alameda Street	Client Entered	X
400 Alameda Street	Client Entered	X
458 Alameda Street	Client Entered	X
441 S. Cental Avenue	Client Entered	
401 S. Cental Avenue	Client Entered	
369 S. Central Avenue	Client Entered	X

FINDINGS

TARGET PROPERTY INFORMATION

ADDRESS

410 S. Central Avenue
Los Angeles, CA 90013

FINDINGS DETAIL

Target Property research detail.

CENTRAL AVE S

410 CENTRAL AVE S

<u>Year</u>	<u>Uses</u>	<u>Source</u>
2000	XXXX	Haines & Company

E. 4th Street

707 E. 4th Street

<u>Year</u>	<u>Uses</u>	<u>Source</u>
2006	ENTERTAINMENT	Haines Company, Inc
	GUTSOON	Haines Company, Inc
	OGAWA DALE K	Haines Company, Inc
	SHOJIKIYA	Haines Company, Inc
	SUBMARINE USA	Haines Company, Inc
	YELLOW	Haines Company, Inc
	ENTERTAINMENT	Haines Company, Inc.
	GUTSOON	Haines Company, Inc.
	OGAWA DALE K	Haines Company, Inc.
	SHOJIKIYA	Haines Company, Inc.
	SUBMARINE USA	Haines Company, Inc.
	YELLOW	Haines Company, Inc.
2000	K & M ASSOCIATES INC	Haines & Company
	OGAWA DALE K	Haines & Company
1962	Triangle Express	Pacific Telephone
1958	Greer Allen Greers Serv Stn	Pacific Telephone
	Greers Serv Stn	Pacific Telephone
1951	E 4th Pl Lamb R R	Pacific Telephone & Telegraph Co.
1950	PELTON MOTORS INC AUTOS	Pacific Telephone

FINDINGS

S CENTRAL AVE

410 S CENTRAL AVE

<u>Year</u>	<u>Uses</u>	<u>Source</u>
1976	Culinary Foods	Pacific Telephone
	Fields Mel food brkr	Pacific Telephone
	Norbest Turkey Growers Assn	Pacific Telephone
	Willardson Co Inc prodc	Pacific Telephone

431 S CENTRAL AVE

<u>Year</u>	<u>Uses</u>	<u>Source</u>
1942	Meats Poultry Butter Eggs Cheese Shortenings Salad Oils	Los Angeles Directory Co.
1937	Meats Poultry Butter Eggs Cheese Shortenings Salad Oils	Los Angeles Directory Co.

S. Central Avenue

431 S. Central Avenue

<u>Year</u>	<u>Uses</u>	<u>Source</u>
1942	Meats Poultry Butter Eggs Cheese Shortenings Salad Oils	Los Angeles Directory Co.
1937	Meats Poultry Butter Eggs Cheese Shortenings Salad Oils	Los Angeles Directory Co.

FINDINGS

ADJOINING PROPERTY DETAIL

The following Adjoining Property addresses were researched for this report. Detailed findings are provided for each address.

Alameda Street

333 Alameda Street

<u>Year</u>	<u>Uses</u>	<u>Source</u>
2006	BUILDING	Haines Company, Inc.
	SOUTH	Haines Company, Inc.
	ALAMEDA	Haines Company, Inc.
	CORPORATION	Haines Company, Inc.
	AIKIDOBUKEN	Haines Company, Inc.
	AYUMI JEWELRY	Haines Company, Inc.
	BANK OF THE WEST	Haines Company, Inc.
	CHIENTU CO	Haines Company, Inc.
	CITY CAT KARAOKE	Haines Company, Inc.
	STUDIO	Haines Company, Inc.
	CITY CAT KARAOKE	Haines Company, Inc.
	STUDIO	Haines Company, Inc.
	ENDUSTMNTCSRV	Haines Company, Inc.
	FUGETSU DO	Haines Company, Inc.
	GIGAGIPT	Haines Company, Inc.
	GINZAYA BAKERY	Haines Company, Inc.
	HANAICHIMONME	Haines Company, Inc.
	HANSBIBIMBAP	Haines Company, Inc.
	INTER BISE	Haines Company, Inc.
	INTERNATL	Haines Company, Inc.
	SHINKENDO	Haines Company, Inc.
	FEDERATION	Haines Company, Inc.
	JAPANARCADE	Haines Company, Inc.
	KAIGENRO USA	Haines Company, Inc.
	KURAGAMI PLANT	Haines Company, Inc.
	LASCOOPS ICE	Haines Company, Inc.
	CREAM	Haines Company, Inc.
	MICHI	Haines Company, Inc.
	INTERNATIONAL	Haines Company, Inc.
	GIFTS	Haines Company, Inc.
	MIKAWAYA	Haines Company, Inc.

FINDINGS

<u>Year</u>	<u>Uses</u>	<u>Source</u>
2006	MITSUWA	Haines Company, Inc.
	MARKETPLACE	Haines Company, Inc.
	NAHAWATCH	Haines Company, Inc.
	SALES SH	Haines Company, Inc.
	NAOMI	Haines Company, Inc.
	ALTERATIONS	Haines Company, Inc.
	NIITAKAYAUSAINC	Haines Company, Inc.
	NONO HANA	Haines Company, Inc.
	RESTAURANT	Haines Company, Inc.
	POOM GEM	Haines Company, Inc.
	RYUSHO INTERNATL	Haines Company, Inc.
	SUPER HEALTH	Haines Company, Inc.
	SUSHIG	Haines Company, Inc.
	TAJIMI POTTERY	Haines Company, Inc.
	UNIVRSLOF	Haines Company, Inc.
	AMERICA	Haines Company, Inc.
	UTSUWA NO	Haines Company, Inc.
	YAKATA	Haines Company, Inc.
	YAOHANART	Haines Company, Inc.
	GALLERY	Haines Company, Inc.
	ZZI CORPORATION	Haines Company, Inc.
	BUILDING	Haines Company, Inc
	SOUTH	Haines Company, Inc
	ALAMEDA	Haines Company, Inc
	CORPORATION	Haines Company, Inc
	AIKIDO BUKEN AYUMI JE	Haines Company, Inc
	BANK OF THE WEST	Haines Company, Inc
	CHIENTU CO	Haines Company, Inc
	CITY CAT KA	Haines Company, Inc
	STUDIO	Haines Company, Inc
	CITY CAT KARAOKE	Haines Company, Inc
	STUDIO ENDUSTMN	Haines Company, Inc
	FUGETSU DO	Haines Company, Inc
	GIGAGIFT	Haines Company, Inc
	GINZAYA BAKERY	Haines Company, Inc
	HANAICHIMONME	Haines Company, Inc
	REST HANS BIB	Haines Company, Inc
	INTER BISE	Haines Company, Inc

FINDINGS

<u>Year</u>	<u>Uses</u>	<u>Source</u>
2006	INTERNATL	Haines Company, Inc
	SHINKENDO	Haines Company, Inc
	FEDERATION	Haines Company, Inc
	JAPAN ARCADE	Haines Company, Inc
	KAIGENRO USA KURAGAMI PLANT	Haines Company, Inc
	LA SCOOPS ICE	Haines Company, Inc
	CREAM	Haines Company, Inc
	MICHI	Haines Company, Inc
	INTERNATIONAL	Haines Company, Inc
	GIFTS	Haines Company, Inc
	MIKAWAYA	Haines Company, Inc
	MITSUWA	Haines Company, Inc
	MARKETPLACE	Haines Company, Inc
	NAHA WATCH	Haines Company, Inc
	SALES SH	Haines Company, Inc
	NAOMI	Haines Company, Inc
	ALTERATIONS	Haines Company, Inc
	NIITAKAYA USAINC	Haines Company, Inc
	NONOHANA	Haines Company, Inc
	RESTAURANT	Haines Company, Inc
	POOM GEM RYUSHO INTERNATL	Haines Company, Inc
	SUPER HEALTH	Haines Company, Inc
	SUSHI G	Haines Company, Inc
	TAJIMI POTTERY	Haines Company, Inc
	UNIVRSLOF	Haines Company, Inc
	AMERICA	Haines Company, Inc
	UTSUWA NO	Haines Company, Inc
YAKATA	Haines Company, Inc	
YAOHANART	Haines Company, Inc	
GALLERY	Haines Company, Inc	
ZZI CORPORATION	Haines Company, Inc	
1990	A-FA INVESTMENT CORP	Pacific Bell
	ALOHA LOUNGE	Pacific Bell
	ALPHA VARIETY SHOP	Pacific Bell
	APPLE RESTAURANT	Pacific Bell
	ASAHIYA BOOK STORES USA INC	Pacific Bell
	ASANO EIKO	Pacific Bell
	AYUMI JEWELRY	Pacific Bell

FINDINGS

<u>Year</u>	<u>Uses</u>	<u>Source</u>
1990	BANZAI PIPELINE	Pacific Bell
	FUGETSU DO CONFCTY STR	Pacific Bell
	GINZA-YA	Pacific Bell
	H2 O SPORTS BOUTIQUE	Pacific Bell
	HAIR BEAUTY SALON THE	Pacific Bell
	HANA ICHIMONME RESTAURANT	Pacific Bell
	HANJO CORP	Pacific Bell
	HINO GREEN TEA	Pacific Bell
	ITO NARUMI & TAIRA	Pacific Bell
	ITOKIN AMERICA	Pacific Bell
	JTB TRAVEL BOX	Pacific Bell
	JAPAN OFFICE SERVICE INC	Pacific Bell
	JAPANESE ASSN	Pacific Bell
	JURAKU RESTAURANT	Pacific Bell
	KAO BEAUTY CENTER	Pacific Bell
	KAPPO KYARA	Pacific Bell
	KAWADA PEARL & JEWELRY CO	Pacific Bell
	KONICA 1 HR PHOTO	Pacific Bell
	KURAGAMI PLANT BOUTIQUE	Pacific Bell
	KURATA JAMES DR OD	Pacific Bell
	L A SCOOPS ICE CREAM	Pacific Bell
	LE CARDS	Pacific Bell
	LEE ROCKY DR DC	Pacific Bell
	LITTLE TOKYO BOWL	Pacific Bell
	LITTLE TOKYO CINEMA	Pacific Bell
	LITTLE TOKYO SQUARE	Pacific Bell
	MICHI GIFT SHOP	Pacific Bell
	MIKAWAYA CONFCTY	Pacific Bell
	NAHA WATCH SALES SHOP	Pacific Bell
	NIITAKAYA U S A INC	Pacific Bell
	PASCO CORPORATION OF AMERICA	Pacific Bell
	PHOTO-JET HAKUHODO INC	Pacific Bell
	PONY TOY-GO-ROUND	Pacific Bell
	POON GEM	Pacific Bell
	ROCKY SPORTS HEALTH CENTER	Pacific Bell
	RYOWA CORP USA	Pacific Bell
	SHIBUCHO	Pacific Bell
	SHOE PLUS	Pacific Bell

FINDINGS

<u>Year</u>	<u>Uses</u>	<u>Source</u>
1990	SING ALONG	Pacific Bell
	SUGAR BOWL	Pacific Bell
	SUPER HEALTH	Pacific Bell
	TNT PRO SHOP & BOWLING SUPPLIES	Pacific Bell
	TAIRA INVESTMENT CO	Pacific Bell
	TAIRA SERVICES CORP	Pacific Bell
	TAIYO-DO THE	Pacific Bell
	TAKAHASHI HISATO DC	Pacific Bell
	THE HAIR BEAUTY SALON	Pacific Bell
	TOKAI BANK OF CALIFORNIA BRANCH OFFICES	Pacific Bell
	U S A BON INC	Pacific Bell
	UTSUWA-NO-YAKATA	Pacific Bell
	VIDEOLAND	Pacific Bell
	YAOHAN PLAZA	Pacific Bell
	YAOHAN USA CORP	Pacific Bell
	YODOYA	Pacific Bell

400 Alameda Street

<u>Year</u>	<u>Uses</u>	<u>Source</u>
2006	AMER SHOE	Haines Company, Inc.
	PGM PLUS	Haines Company, Inc.
	TECHNOLOGY INC	Haines Company, Inc.
	AMERSHOE	Haines Company, Inc
	PGM PLUS	Haines Company, Inc
	TECHNOLOGYINC	Haines Company, Inc
1990	ASIA SOURCES CENTER	Pacific Bell
1976	Atlas Internatl Co auto tops	Pacific Telephone
	ERO INDUSTRIES INC	Pacific Telephone
	Kerson Geo Co	Pacific Telephone
	KOMAR THREADS	Pacific Telephone
	Washington ington ington Quilt Of Calif	Pacific Telephone
	WASHINGTON QUILT OF CALIF	Pacific Telephone
1971	Atlas Internatl Co auto tops	Pacific Telephone
	ERO INDUSTRIES INC	Pacific Telephone
	Ero Industries Inc	Pacific Telephone
1967	Atlas Internatl Mfg Co auto tops	Pacific Telephone
	ERO MFG CO	Pacific Telephone
1962	Ero Mfg Co of California auto acces	Pacific Telephone

FINDINGS

<u>Year</u>	<u>Uses</u>	<u>Source</u>
1962	Ero Relaxon Hassock Div	Pacific Telephone
1958	Ero Mfg Co of California auto acces	Pacific Telephone
	Ero Relaxon Hassock Div	Pacific Telephone
1929	STOCKWELL L W Co N Y Stockwell pres A L Stockwell v pres F A Mc Donald sec V G Ziegler treas mattress mfrs	Los Angeles Directory Co.

458 Alameda Street

<u>Year</u>	<u>Uses</u>	<u>Source</u>
2006	FULONG FOOD INC	Haines Company, Inc.
	FULONG FOOD INC	Haines Company, Inc
1990	SOUTH CHINA SEAFOOD	Pacific Bell
1976	Arranaga Robt & Co Inc	Pacific Telephone
	Arranaga Robt & Co Inc	Pacific Telephone
1971	Arranaga Rabt & Co Inc	Pacific Telephone
	Arranaga Robt & Co Inc	Pacific Telephone
1962	GLUE FAST EQUIPT CO AGCY	Pacific Telephone
	MARSH STENCIL MACHINE AGENCY	Pacific Telephone
	Smith F J Sales Co Inc	Pacific Telephone
	SMITH F J SALES CO INC	Pacific Telephone
	SMITH SALES CO Smith F J Sales Co Inc	Pacific Telephone
1958	Smith F J Sales Co	Pacific Telephone
	SMITH F J SALES CO INC	Pacific Telephone
	Smith Sales Co Smith F J Sales Co Inc	Pacific Telephone
1937	LOS ANGELES Yuma & Phoenix Freight Line C Clint mgr	Los Angeles Directory Co.
1933	RED Line Express Jas Do Long	Los Angeles Directory Co.
	Tolson Transporation System Inc H M Tolson pres H B Cook sec	Los Angeles Directory Co.
	Zimmerman Bros Albt and Lert frt line	Los Angeles Directory Co.
1929	GLENDALE Inter Urban Express R V Hardie mgr	Los Angeles Directory Co.
	br	Los Angeles Directory Co.
	Hogle Leland N restr	Los Angeles Directory Co.
	Ojal Ventura Express Co Frank and L D Johnson	Los Angeles Directory Co.
	RED Line Express F F Sullivan mgr	Los Angeles Directory Co.
	REX Transfer Line J M Wilson mgr	Los Angeles Directory Co.
	SIGNAL Trucking Co J E Carroll mgr	Los Angeles Directory Co.
	TOLSON Transportation System Inc H M Tolson pres W H Tolson v pres H B Cooke sec treas	Los Angeles Directory Co.

FINDINGS

CENTRAL AVE

390 CENTRAL AVE

<u>Year</u>	<u>Uses</u>	<u>Source</u>
1981	VACUUM ACCESSORIES CORP OF AMERICA BOHEMIA NY	Pacific Telephone

CENTRAL AVE S

413 CENTRAL AVE S

<u>Year</u>	<u>Uses</u>	<u>Source</u>
2000	UNITD SEAFOOD	Haines & Company

414 CENTRAL AVE S

<u>Year</u>	<u>Uses</u>	<u>Source</u>
2000	XXXX	Haines & Company

418 CENTRAL AVE S

<u>Year</u>	<u>Uses</u>	<u>Source</u>
2000	STIRLING INTEGRATED REFRIG	Haines & Company
	SEA STAR FOODS INC	Haines & Company
	COAST TO COAST SEAFOODS INC	Haines & Company
	S I R STIRLING INTEGRATED RFRG	Haines & Company

440 CENTRAL AVE S

<u>Year</u>	<u>Uses</u>	<u>Source</u>
2000	XXXX	Haines & Company

441 CENTRAL AVE S

<u>Year</u>	<u>Uses</u>	<u>Source</u>
2000	CATCH 21 DOWNTOWN	Haines & Company

450 CENTRAL AVE S

<u>Year</u>	<u>Uses</u>	<u>Source</u>
2000	XXXX	Haines & Company

470 CENTRAL AVE S

<u>Year</u>	<u>Uses</u>	<u>Source</u>
2000	XXXX	Haines & Company

FINDINGS

E 4TH ST

720 E 4TH ST

<u>Year</u>	<u>Uses</u>	<u>Source</u>
1954	DILLON D A	R. L. Polk & Co.
1950	GOMEZ MARY C	Pacific Telephone
1940	Ardmau Lewis	Los Angeles Directroy Co Publisher

723 E 4TH ST

<u>Year</u>	<u>Uses</u>	<u>Source</u>
1954	DOT S CAFE	R. L. Polk & Co.

725 E 4TH ST

<u>Year</u>	<u>Uses</u>	<u>Source</u>
1954	LARRY S WIPES & LIQUORS	R. L. Polk & Co.
1950	LARRY S WINES & LIQUORS	Pacific Telephone

728 E 4TH ST

<u>Year</u>	<u>Uses</u>	<u>Source</u>
1965	COOPER F	GTE
1951	No return	Los Angeles Directory Co Publishers
1940	Peck S H	Los Angeles Directroy Co Publisher

729 E 4TH ST

<u>Year</u>	<u>Uses</u>	<u>Source</u>
1954	POOR GUYEULA	R. L. Polk & Co.
1950	WIGHT RALPH	Pacific Telephone
1940	Terry L L	Los Angeles Directroy Co Publisher

730 E 4TH ST

<u>Year</u>	<u>Uses</u>	<u>Source</u>
1954	A-L AUTO WORKS	R. L. Polk & Co.
1950	A-I AUTO WORKS	Pacific Telephone

731 E 4TH ST

<u>Year</u>	<u>Uses</u>	<u>Source</u>
1957	SCOTTY S RED DOOR FURN	Pacific Telephone

733 E 4TH ST

<u>Year</u>	<u>Uses</u>	<u>Source</u>
1954	YARGER E W PAINTNQ	R. L. Polk & Co.
1950	YARGER E W PAINTNG	Pacific Telephone

FINDINGS

735 E 4TH ST

<u>Year</u>	<u>Uses</u>	<u>Source</u>
1954	LYDICK ELIZABETH	R. L. Polk & Co.
1950	ARBOGAST CHAS	Pacific Telephone

737 E 4TH ST

<u>Year</u>	<u>Uses</u>	<u>Source</u>
1954	COMPTON	R. L. Polk & Co.
1950	GREGORY W B MRSR	Pacific Telephone

739 E 4TH ST

<u>Year</u>	<u>Uses</u>	<u>Source</u>
1954	YARGER CORA MRS	R. L. Polk & Co.
1950	YARGER CORA MRS	Pacific Telephone

741 E 4TH ST

<u>Year</u>	<u>Uses</u>	<u>Source</u>
1965	MIZER GEORGIA L N	GTE
1951	Chambers Mac	Los Angeles Directory Co Publishers
1940	Stump L T Mrs	Los Angeles Directroy Co Publisher

E 5TH

809 E 5TH

<u>Year</u>	<u>Uses</u>	<u>Source</u>
1990	SALVATION ARMY THE HARBOR LIGHT ALCOHOLIC REHABILITATION CENTER FOR MEN	Pacific Bell
1986	SALVATION ARMY THE	Pacific Bell
1981	SALVATION ARMY THE	Pacific Telephone
1971	FAMILY SERVICE DEPT Harbor Light Alcoholic Rehabilitation Center For Men	Pacific Telephone
	SALVATION ARMY THE FAMILY SERVICE DEPT	Pacific Telephone
1962	Fowler John H	Pacific Telephone
	Guy Odia L	Pacific Telephone
	Morris Hotel	Pacific Telephone
	Sauls Ruth B	Pacific Telephone
	White Lucile	Pacific Telephone
1942	BAER Jack W emp UPT	Los Angeles Directory Co.
	Beltz Chas E eng SFRy	Los Angeles Directory Co.
	BOGAN J M firemn SFRY	Los Angeles Directory Co.

FINDINGS

<u>Year</u>	<u>Uses</u>	<u>Source</u>
1942	BOWMAN Otto W mgr Hotel Morris	Los Angeles Directory Co.
	BUNNELL Harold S eng SF Ry	Los Angeles Directory Co.
	Carty L W trainmn SPCo	Los Angeles Directory Co.
	CASE Jas G eng SFRy	Los Angeles Directory Co.
	CHAMBERLAIN Wm G eng S F Ry	Los Angeles Directory Co.
	Clapp Bob F eng SFRy	Los Angeles Directory Co.
	CLINTON John J eng SFRy	Los Angeles Directory Co.
	Dalton Fred housemn	Los Angeles Directory Co.
	FINKLE Geo T eng SFRy	Los Angeles Directory Co.
	HANNUM Claire C Mrs typist CDPA	Los Angeles Directory Co.
	Hatley Clayton O firemn SFRy	Los Angeles Directory Co.
	HOTEL Morris	Los Angeles Directory Co.
	PAULSEN Jas P blksmith S PCo	Los Angeles Directory Co.
	Reidinger Vance A eng SFRy	Los Angeles Directory Co.
	SMITH Frank D trainmn SP Co	Los Angeles Directory Co.
	SMITH Harry J lab SPCo	Los Angeles Directory Co.
WHEELER Geo H ydmn SPCo	Los Angeles Directory Co.	
1937	Conrady John lab	Los Angeles Directory Co.
	Corder Wm J clk Ry S	Los Angeles Directory Co.
	COX Robt S clk Ry MS	Los Angeles Directory Co.
	FARLEY Alf chef SP Co	Los Angeles Directory Co.
	Grover John R checker SPCo	Los Angeles Directory Co.
	HOTEL Morris	Los Angeles Directory Co.
	Kochman Robt W clk Ry MS	Los Angeles Directory Co.
	Markland Ralph J msngr By Exp Agcy	Los Angeles Directory Co.
	Mc KEAN Thos J lab City Eng	Los Angeles Directory Co.
	MELLER Herbt A clk	Los Angeles Directory Co.
	OBRIEN Thos J slsmn	Los Angeles Directory Co.
	Parker B H cond Pullman Co	Los Angeles Directory Co.
	PIERCE Jos L clk Ry M S	Los Angeles Directory Co.
	PIERCE Jos L clk Ry MS	Los Angeles Directory Co.
	Robert Fremont W clk Ry M S	Los Angeles Directory Co.
	YATES John H barber	Los Angeles Directory Co.
1933	BUSCH Anna Mrs Southern Transfer & Storage Co	Los Angeles Directory Co.
	CARDER Wm F clk Ry M S	Los Angeles Directory Co.
	ORDER Wm J clk Ry M S	Los Angeles Directory Co.
	HOTEL Morris	Los Angeles Directory Co.
	JOHNSON Edw shoe shiner	Los Angeles Directory Co.

FINDINGS

<u>Year</u>	<u>Uses</u>	<u>Source</u>
1933	Linder John G barber	Los Angeles Directory Co.
	Mc COY Danl R police SP	Los Angeles Directory Co.
	MORRISSEY Pat chauf	Los Angeles Directory Co.
	PARKER B W cond Pullman Co	Los Angeles Directory Co.
	POTTER Eug clk	Los Angeles Directory Co.
	SULLIVAN John L Southern Transfer & Storage Co	Los Angeles Directory Co.
	Therihault Elsworth J slsmn May Co	Los Angeles Directory Co.
	Wurth Jos S clk Ry MS	Los Angeles Directory Co.
1929	Averbeck A A clk	Los Angeles Directory Co.
	Baldwin Wright	Los Angeles Directory Co.
	BARKER L P brkmn U P System	Los Angeles Directory Co.
	BEACH Geo brkmn	Los Angeles Directory Co.
	BULLARD S H	Los Angeles Directory Co.
	CAIN Jas	Los Angeles Directory Co.
	CARROLL Grant F	Los Angeles Directory Co.
	Cirgain Roy	Los Angeles Directory Co.
	COOK G egg pkr	Los Angeles Directory Co.
	Crandall D A	Los Angeles Directory Co.
	Cubberley W A	Los Angeles Directory Co.
	Dinsdale Benj clk	Los Angeles Directory Co.
	Doyle Chas brkman	Los Angeles Directory Co.
	Eversole Jacob C driver	Los Angeles Directory Co.
	Faler Jesse H brkmn	Los Angeles Directory Co.
	Fritz Frank A auto wkr	Los Angeles Directory Co.
	GORDON Chas	Los Angeles Directory Co.
	HARRIS R E	Los Angeles Directory Co.
	HART Glen egg pkr	Los Angeles Directory Co.
	HOMER Victor	Los Angeles Directory Co.
	HOTEL Morris	Los Angeles Directory Co.
	HURD E E clk	Los Angeles Directory Co.
	HUTCHINSON J J bellmn Hotel Morris	Los Angeles Directory Co.
	Jersak Wm Rev	Los Angeles Directory Co.
	Keefe J F	Los Angeles Directory Co.
	KYLE John W Neilson & Kyle	Los Angeles Directory Co.
	Mc Crystal Philip	Los Angeles Directory Co.
	Mc Minn Geo carp	Los Angeles Directory Co.
MADDOX Jos W signalmn SPCo	Los Angeles Directory Co.	
MILLER Eug	Los Angeles Directory Co.	

FINDINGS

<u>Year</u>	<u>Uses</u>	<u>Source</u>
1929	MURPHY John	Los Angeles Directory Co.
	Ollie Jos	Los Angeles Directory Co.
	PARKER B W cond	Los Angeles Directory Co.
	PIERCE B F	Los Angeles Directory Co.
	Pillets W P	Los Angeles Directory Co.
	POTTER Eug clk r	Los Angeles Directory Co.
	Prindiville Leo M clk Ry M S r	Los Angeles Directory Co.
	Rambauer M T slsmgr Westn Credit Protection Assn r	Los Angeles Directory Co.
	REYNOLDS J Haig r	Los Angeles Directory Co.
	REYNOLDS Julian H inspr SPCo r	Los Angeles Directory Co.
	ROBERTS G W r	Los Angeles Directory Co.
	Rombeau M C r	Los Angeles Directory Co.
	Therault John M Hotel Morris h	Los Angeles Directory Co.
	TIMMONS L M clk r	Los Angeles Directory Co.
	Versluye Theophil lab r	Los Angeles Directory Co.
	Versulys Thos r	Los Angeles Directory Co.
1924	YOUNG Hamilton brkmn r	Los Angeles Directory Co.
	BALDWIN Wm A eng Santa Fe r	Los Angeles Directory Co.
	Capell Morris Pasch Mercantile Co r	Los Angeles Directory Co.
	COMBS John truck opr r	Los Angeles Directory Co.
	GORDON Chas r	Los Angeles Directory Co.
	Kellum Bill slsmn H W Johnson r	Los Angeles Directory Co.
	KINNEY Wm	Los Angeles Directory Co.
	Laurie John carpet lyr r	Los Angeles Directory Co.
The lault John M Greene & Therault h	Los Angeles Directory Co.	
Tweed Harold auto much United Stages r	Los Angeles Directory Co.	

830 E 5TH

<u>Year</u>	<u>Uses</u>	<u>Source</u>
1990	CASH & CARRY DIV OF MUTUAL WHOLESALE LIQUOR INC	Pacific Bell
1986	CASH & CARRY DIV OF MUTUAL WHOLESALE LIQUOR INC	Pacific Bell
	HOLLYWAY LOUNGE	Pacific Bell
1981	HOME BEVERAGE DISTRIBUTORS	Pacific Telephone
1942	Landry Alf barber	Los Angeles Directory Co.
	Landry Alf barber	Los Angeles Directory Co.
1933	Mares Mary Mrs barber	Los Angeles Directory Co.

FINDINGS

E 5TH ST

809 E 5TH ST

<u>Year</u>	<u>Uses</u>	<u>Source</u>
2006	WASHINGTON Eric	Haines Company, Inc
	DEERING Jack	Haines Company, Inc.
	SALVATN ARMY THE	Haines Company, Inc.
	WASHINGTON Eric	Haines Company, Inc.
	DEERING Jack SALVATNARMYTHE	Haines Company, Inc
1967	Harbor Light Alcoholic Rehabilitation Center	Pacific Telephone
	Santa Fe Springs	Pacific Telephone
1958	Crittenden Mary	Pacific Telephone
	Hotel Morris	Pacific Telephone
	Howard Ann	Pacific Telephone
	Morris Hotel	Pacific Telephone
	New Hotel Morris	Pacific Telephone

815 E 5TH ST

<u>Year</u>	<u>Uses</u>	<u>Source</u>
1958	Richard Hotel	Pacific Telephone

816 E 5TH ST

<u>Year</u>	<u>Uses</u>	<u>Source</u>
1967	Star Supply Co	Pacific Telephone

830 E 5TH ST

<u>Year</u>	<u>Uses</u>	<u>Source</u>
2006	MUTL WHSL LOR	Haines Company, Inc.
	CASH&CRRY DIV OF	Haines Company, Inc.
	CASH&CRRY DIV OF	Haines Company, Inc
	MUTL WHSL LOR	Haines Company, Inc

833 E 5TH ST

<u>Year</u>	<u>Uses</u>	<u>Source</u>
1954	BROOM JOHN L	R. L. Polk & Co.
1950	SMITH MARIARN MRS R	Pacific Telephone

834 E 5TH ST

<u>Year</u>	<u>Uses</u>	<u>Source</u>
1958	Newton Hotel	Pacific Telephone

FINDINGS

<u>Year</u>	<u>Uses</u>	<u>Source</u>
1958	Newton Sundries & Hotel	Pacific Telephone
1954	L(NAPP C A MRS	R. L. Polk & Co.

835 E 5TH ST

<u>Year</u>	<u>Uses</u>	<u>Source</u>
1954	LONG C A R	R. L. Polk & Co.
1950	LONG C AR	Pacific Telephone

836 E 5TH ST

<u>Year</u>	<u>Uses</u>	<u>Source</u>
1958	Newton Wade	Pacific Telephone

838 E 5TH ST

<u>Year</u>	<u>Uses</u>	<u>Source</u>
1954	HANSON O L	R. L. Polk & Co.
1950	HANSON0L	Pacific Telephone

839 E 5TH ST

<u>Year</u>	<u>Uses</u>	<u>Source</u>
1954	FOSTER JOHN H	R. L. Polk & Co.
1950	WILDER KENNETH HR	Pacific Telephone

841 E 5TH ST

<u>Year</u>	<u>Uses</u>	<u>Source</u>
1954	COX MAYBELLE MARY R	R. L. Polk & Co.
1950	COX MAYBELLE MARYR	Pacific Telephone

844 E 5TH ST

<u>Year</u>	<u>Uses</u>	<u>Source</u>
1958	Golden State Hotel	Pacific Telephone
	Friedman J	Pacific Telephone
1954	M ERCERANN C	R. L. Polk & Co.

846 E 5TH ST

<u>Year</u>	<u>Uses</u>	<u>Source</u>
1958	Battles Percy Barber Shop	Pacific Telephone
	Percy Battles Barber Shop	Pacific Telephone

884 E 5TH ST

<u>Year</u>	<u>Uses</u>	<u>Source</u>
1958	Bell Flora	Pacific Telephone

FINDINGS

925 E 5TH ST

<u>Year</u>	<u>Uses</u>	<u>Source</u>
1954	YOUNGS	R. L. Polk & Co.
1950	YOUNG0S R	Pacific Telephone

933 E 5TH ST

<u>Year</u>	<u>Uses</u>	<u>Source</u>
1954	BAUGH FORREST L MRS	R. L. Polk & Co.
1950	HERMAN IDA MAE MRS R	Pacific Telephone

935 E 5TH ST

<u>Year</u>	<u>Uses</u>	<u>Source</u>
1954	FOLLOWILL JAS C	R. L. Polk & Co.

937 E 5TH ST

<u>Year</u>	<u>Uses</u>	<u>Source</u>
1954	LAMBERT ETHEL S	R. L. Polk & Co.
1950	LAMBERT LEON K	Pacific Telephone

944 E 5TH ST

<u>Year</u>	<u>Uses</u>	<u>Source</u>
1954	WILIER FRANCES MRS	R. L. Polk & Co.
1950	SCOTT JOHN	Pacific Telephone

946 E 5TH ST

<u>Year</u>	<u>Uses</u>	<u>Source</u>
1954	GOLDNER GEE W	R. L. Polk & Co.
1950	BIALORKE WALTER R R	Pacific Telephone

959 E 5TH ST

<u>Year</u>	<u>Uses</u>	<u>Source</u>
1954	MVIELTZER RUBEN	R. L. Polk & Co.
1950	MELTZER MOLLIE MRS	Pacific Telephone

961 E 5TH ST

<u>Year</u>	<u>Uses</u>	<u>Source</u>
1954	HARRINGTON MAE MRS	R. L. Polk & Co.
1950	HARRINGTON MAE MRS R	Pacific Telephone

963 E 5TH ST

<u>Year</u>	<u>Uses</u>	<u>Source</u>
1954	RASMUSSEN ALICE V	R. L. Polk & Co.

FINDINGS

<u>Year</u>	<u>Uses</u>	<u>Source</u>
1954	MOWRY LEONARD F	R. L. Polk & Co.
	HANSEN DAISY MRS	R. L. Polk & Co.
1950	HANSEN DAISY MRS R	Pacific Telephone

964 E 5TH ST

<u>Year</u>	<u>Uses</u>	<u>Source</u>
1954	BERRY ROSE E R	R. L. Polk & Co.
1950	BERRY ROSE ER	Pacific Telephone

8371/2 E 5TH ST

<u>Year</u>	<u>Uses</u>	<u>Source</u>
1957	MEE THOS H	Pacific Telephone

837 1/2 E 5TH ST

<u>Year</u>	<u>Uses</u>	<u>Source</u>
1964	REDMER PREAL E LONG BEACH	Pacific Telephone

GLADYS AVE

441 GLADYS AVE

<u>Year</u>	<u>Uses</u>	<u>Source</u>
2006	AK SEAFOOD CO	Haines Company, Inc.
	AKSEAFOODCO	Haines Company, Inc
2000	AK SEAFOOD CO	Haines & Company
1990	HARBOR FROZEN FOODS	Pacific Bell
	ALASKA SEAFOOD COMPANY	Pacific Bell

452 GLADYS AVE

<u>Year</u>	<u>Uses</u>	<u>Source</u>
1924	Ramirez Martin vulc	Los Angeles Directory Co.

500 GLADYS AVE

<u>Year</u>	<u>Uses</u>	<u>Source</u>
1951	Gladys Av S P Hotel	Pacific Telephone & Telegraph Co.
1942	Kondo S mgr S P Hotel	Los Angeles Directory Co.
	ROWE John car washer	Los Angeles Directory Co.
	S P Hotel	Los Angeles Directory Co.
	TUCKER Rooker	Los Angeles Directory Co.
	Woodside Richad shoe shiner	Los Angeles Directory Co.
1929	ANDERSON E J	Los Angeles Directory Co.
	BOYLE Marvin J	Los Angeles Directory Co.

FINDINGS

<u>Year</u>	<u>Uses</u>	<u>Source</u>
1929	BRANT Geo	Los Angeles Directory Co.
	Buck J P	Los Angeles Directory Co.
	COLLINS Frank P	Los Angeles Directory Co.
	Comfort Wm	Los Angeles Directory Co.
	Davenport Chester	Los Angeles Directory Co.
	DAVIS H J	Los Angeles Directory Co.
	Hennick Wm W	Los Angeles Directory Co.
	Horta Manuel	Los Angeles Directory Co.
	HOTEL S P	Los Angeles Directory Co.
	Mc CARTHY Mae B Mrs Hotel S P	Los Angeles Directory Co.
	Magison Andw	Los Angeles Directory Co.
	MEYER H J	Los Angeles Directory Co.

501 GLADYS AVE

<u>Year</u>	<u>Uses</u>	<u>Source</u>
1937	Marcus A cigars	Los Angeles Directory Co.
1929	Santanillo Thos r	Los Angeles Directory Co.
	MARTIN Rose	Los Angeles Directory Co.
	Bono Lino Hotel Venice	Los Angeles Directory Co.
	EARLEY Lee	Los Angeles Directory Co.
	HOTEL Venice	Los Angeles Directory Co.
	JONES Bert	Los Angeles Directory Co.
	Lourbardin F W	Los Angeles Directory Co.
	Love C W	Los Angeles Directory Co.
1924	Noyes Albt electr r	Los Angeles Directory Co.
	BRADFORD Jas H carp r	Los Angeles Directory Co.

503 GLADYS AVE

<u>Year</u>	<u>Uses</u>	<u>Source</u>
1951	Gladys Av Atkins Johnnie r	Pacific Telephone & Telegraph Co.
1937	Mc Granahan John L pntr	Los Angeles Directory Co.

504 GLADYS AVE

<u>Year</u>	<u>Uses</u>	<u>Source</u>
1942	Wong Chester hd Indy	Los Angeles Directory Co.
1929	CAREY H L printer	Los Angeles Directory Co.
1924	WOOD Newell E printer	Los Angeles Directory Co.

FINDINGS

505 GLADYS AVE

<u>Year</u>	<u>Uses</u>	<u>Source</u>
1942	Brusau Wm H barber	Los Angeles Directory Co.
1929	SMITH Wm H barber	Los Angeles Directory Co.

S Alameda St

426 S Alameda St

<u>Year</u>	<u>Uses</u>	<u>Source</u>
2014	MIKIES CRAFT INC	EDR Digital Archive
	MIKIES CRAFT INC	EDR Digital Archive
2010	AMERICAN SHOE	EDR Digital Archive
	SAVE EVERY HOME INC	EDR Digital Archive
	SAVE EVERY HOME INC	EDR Digital Archive
	AMERICAN SHOE	EDR Digital Archive

428 S Alameda St

<u>Year</u>	<u>Uses</u>	<u>Source</u>
2010	LL TTOYS INC	EDR Digital Archive
	LL TTOYS INC	EDR Digital Archive

436 S Alameda St

<u>Year</u>	<u>Uses</u>	<u>Source</u>
2014	TWO GROUP IMPORT	EDR Digital Archive
	TWO GROUP IMPORT	EDR Digital Archive
2010	TWO GROUP IMPORT	EDR Digital Archive
	TWO GROUP IMPORT	EDR Digital Archive

440 S Alameda St

<u>Year</u>	<u>Uses</u>	<u>Source</u>
2010	MAXIMA INTL ELECTRONIC	EDR Digital Archive
	HI TOP MERCHANDISE INC	EDR Digital Archive
	MY GADGET GARAGE	EDR Digital Archive
	MY GADGET GARAGE	EDR Digital Archive
	HI TOP MERCHANDISE INC	EDR Digital Archive
	MAXIMA INTL ELECTRONIC	EDR Digital Archive

458 S Alameda St

<u>Year</u>	<u>Uses</u>	<u>Source</u>
2014	MAP ELECTRONICS	EDR Digital Archive
	MAP ELECTRONICS	EDR Digital Archive

FINDINGS

<u>Year</u>	<u>Uses</u>	<u>Source</u>
2010	JING SAN FOOD INC	EDR Digital Archive
	CHINA PALACE ART & PAINTING CO	EDR Digital Archive
	JING SAN FOOD INC	EDR Digital Archive
	CHINA PALACE ART & PAINTING CO	EDR Digital Archive

S CENTRAL AV R PASA

415 S CENTRAL AV R PASA

<u>Year</u>	<u>Uses</u>	<u>Source</u>
1942	Jack Elmo C sea food broker	Los Angeles Directory Co.

S CENTRAL AV SANTAFE 3RD

416 S CENTRAL AV SANTAFE 3RD

<u>Year</u>	<u>Uses</u>	<u>Source</u>
1937	Depots S P	Los Angeles Directory Co.
1933	RAILWAY EXPRESS AGENCY INC J F Baker Genl Mgr South Pacific Dept	Los Angeles Directory Co.

S CENTRAL AVE

336 S CENTRAL AVE

<u>Year</u>	<u>Uses</u>	<u>Source</u>
1929	CAMPBELL & Bunker R N Bunker pres whol hay	Los Angeles Directory Co.

340 S CENTRAL AVE

<u>Year</u>	<u>Uses</u>	<u>Source</u>
2006	BERNARD HODES GROUP BERNARDHODES GROUP	Haines Company, Inc. Haines Company, Inc. Haines Company, Inc Haines Company, Inc

346 S CENTRAL AVE

<u>Year</u>	<u>Uses</u>	<u>Source</u>
1924	Hayakawa F Y clo clnr	Los Angeles Directory Co.

364 S CENTRAL AVE

<u>Year</u>	<u>Uses</u>	<u>Source</u>
1981	MERIDIAN PRODUCTS INC	Pacific Telephone
1976	Crest Brokerage Co Inc	Pacific Telephone

FINDINGS

<u>Year</u>	<u>Uses</u>	<u>Source</u>
1971	NORBEST TURKEY GROWERS ASSN E	Pacific Telephone
	WILLARDSON CO INC prodc	Pacific Telephone
1958	Willardson Co Inc prodc	Pacific Telephone
1937	PABST BLLE RIBBON BEER & ALE DISTRIBUTORS Youngs Market Co	Los Angeles Directory Co.
	Pabst Blue Ribbon Beer	Los Angeles Directory Co.
1929	Rainier Brewing Co	Los Angeles Directory Co.

S Central Ave

400 S Central Ave

<u>Year</u>	<u>Uses</u>	<u>Source</u>
2014	STANDARD-SOUTHERN CORPORATION	EDR Digital Archive
	STANDARD-SOUTHERN CORPORATION	EDR Digital Archive
2010	STANDARD-SOUTHERN CORPORATION	EDR Digital Archive
	ZB INDUSTRIES	EDR Digital Archive
	STANDARD-SOUTHERN CORPORATION	EDR Digital Archive
	ZB INDUSTRIES	EDR Digital Archive

S CENTRAL AVE

400 S CENTRAL AVE

<u>Year</u>	<u>Uses</u>	<u>Source</u>
2006	CONTESSAFOOD PRODUCTS	Haines Company, Inc.
	L A QWIKSERV	Haines Company, Inc.
	TRANSPORTATION	Haines Company, Inc.
	CONTESSA FOOD PRODUCTS	Haines Company, Inc
	LAQWIKSERV	Haines Company, Inc
	TRANSPORTATION	Haines Company, Inc
1990	L A COLD STORAGE CO	Pacific Bell
1986	L A COLD STORAGE CO	Pacific Bell
1981	L A COLD STORAGE CO	Pacific Telephone
	BESTWAY REFRIGERATOR SEVICE INC	Pacific Telephone
	GREAT WESTERN FOOD SALES COMPANY OF CALIFORNIA LTD THE	Pacific Telephone

FINDINGS

<u>Year</u>	<u>Uses</u>	<u>Source</u>
1976	Great Western Food Sales Company Of California Ltd The	Pacific Telephone
	L A Cold Storage Co	Pacific Telephone
	Pastime	Pacific Telephone
	Rela Corp rl est	Pacific Telephone
1971	L A COLD STORAGE CO	Pacific Telephone
	Rela Corp rl est	Pacific Telephone
1962	CITY EXPRESS L A	Pacific Telephone
	LOS ANGELES CITY EXPRESS	Pacific Telephone
1960	CITY EXPRESS L A	Pacific Telephone

406 S CENTRAL AVE

<u>Year</u>	<u>Uses</u>	<u>Source</u>
1981	COLE LORRAINE	Pacific Telephone

409 S CENTRAL AVE

<u>Year</u>	<u>Uses</u>	<u>Source</u>
1942	Laros Geo restr	Los Angeles Directory Co.
1937	Laros Geo restr	Los Angeles Directory Co.
1933	Nakamura T restr	Los Angeles Directory Co.
1929	French Amelia Mrs cigars	Los Angeles Directory Co.

411 S CENTRAL AVE

<u>Year</u>	<u>Uses</u>	<u>Source</u>
1929	SMITH Rose Depot Hotel h	Los Angeles Directory Co.
	Okinaga M restr	Los Angeles Directory Co.
1924	Seeger Fred bench hd r	Los Angeles Directory Co.
	SCHRODER John H r	Los Angeles Directory Co.
	Reyland Wm r	Los Angeles Directory Co.
	REGAN Harry r	Los Angeles Directory Co.
	OSBORN Wm H r	Los Angeles Directory Co.
	Sugimoto H restr	Los Angeles Directory Co.
	DAVIDSON C W r	Los Angeles Directory Co.

412 S CENTRAL AVE

<u>Year</u>	<u>Uses</u>	<u>Source</u>
1976	Ace Vac Vacuum Headquarters	Pacific Telephone

FINDINGS

413 S CENTRAL AVE

<u>Year</u>	<u>Uses</u>	<u>Source</u>
1937	Bohram Robt restr	Los Angeles Directory Co.
1933	Rommel Ralph H Lyle H gro	Los Angeles Directory Co.
1929	SANITARY Supply Co Nathan Greenblat T T Heflin jan supplies	Los Angeles Directory Co.
1924	Fourness Raymond D h	Los Angeles Directory Co.

414 S CENTRAL AVE

<u>Year</u>	<u>Uses</u>	<u>Source</u>
1981	SHURTENDA	Pacific Telephone
	ZARTIC FROZEN MEATS & SEAFOODS INC	Pacific Telephone
1958	Ace Vac vacuum hdqtrs	Pacific Telephone

415 S CENTRAL AVE

<u>Year</u>	<u>Uses</u>	<u>Source</u>
1942	Anstey Steph C Phyllis mfrs agt	Los Angeles Directory Co.
1937	Anasty S G mfrs agt	Los Angeles Directory Co.
1933	Blackmer Pump Co H L Hill mgr	Los Angeles Directory Co.
1929	Courter Howard R Olive restr	Los Angeles Directory Co.
	LANTZ Edw I mfrs agt	Los Angeles Directory Co.
1924	Rogards Jas R mach hd r	Los Angeles Directory Co.
	Pacheco Everett lab h	Los Angeles Directory Co.
	Hirath J T r	Los Angeles Directory Co.
	CUMMINGS Sarah J r	Los Angeles Directory Co.

416 S CENTRAL AVE

<u>Year</u>	<u>Uses</u>	<u>Source</u>
1937	W W Argabrite Supt L A Division	Los Angeles Directory Co.
1933	L P Bergman Supt L A Division	Los Angeles Directory Co.
	RAILWAY EXPRESS AGENCY INC L P Bergman Supt L A Division	Los Angeles Directory Co.
1929	AMERICAN RAILWAY EXPRESS CO J F Baker Gen Mgr South Pacific Dept	Los Angeles Directory Co.
	L P Bergman Supt L A Division	Los Angeles Directory Co.
	AMERICAN RAILWAY EXPRESS CO J F Baker Gen Mgr South Pacific Dept	Los Angeles Directory Co.
	AMERICAN RAILWAY EXPRESS CO L P Bergman Supt L A Division	Los Angeles Directory Co.
	Depots Sou Pac	Los Angeles Directory Co.
1924	Depots Sou Pac	Los Angeles Directory Co.

FINDINGS

<u>Year</u>	<u>Uses</u>	<u>Source</u>
1924	Rougetta J R r	Los Angeles Directory Co.
	F C Rockey Agt	Los Angeles Directory Co.

417 S CENTRAL AVE

<u>Year</u>	<u>Uses</u>	<u>Source</u>
1942	EARL Kath C Mrs mgr Manzanita Hotel	Los Angeles Directory Co.
	Herr Ernest D barber	Los Angeles Directory Co.
	Manzanita Hotel	Los Angeles Directory Co.
1937	Walker Wm	Los Angeles Directory Co.
	BENNETT Frank	Los Angeles Directory Co.
	COX D A	Los Angeles Directory Co.
	Crandall D A	Los Angeles Directory Co.
	EARL Cath Mrs	Los Angeles Directory Co.
	Kattleson Gilbert	Los Angeles Directory Co.
	Kreeger Gus	Los Angeles Directory Co.
	MANION Michl	Los Angeles Directory Co.
	OLIVER Olevia	Los Angeles Directory Co.
	ROWLAND Robt R	Los Angeles Directory Co.
1933	Manzanita Rooms	Los Angeles Directory Co.
	Eshelman John R chauf	Los Angeles Directory Co.
	EARL Cath C Mrs mgr Manzanita Rooms	Los Angeles Directory Co.
1929	GOETHALS Rene whsemn	Los Angeles Directory Co.
	EARLE Kath C Mrs The Manzamta	Los Angeles Directory Co.
	De Gomours Albt restr	Los Angeles Directory Co.
1924	WILLIAMS Edwd r	Los Angeles Directory Co.
	Sassitti Wm meat ctr r	Los Angeles Directory Co.
	Sassitti Hugo meat ctr r	Los Angeles Directory Co.
	BERKLEY C W r	Los Angeles Directory Co.
	CLARKE Wm r	Los Angeles Directory Co.
	FRANKLIN Jess lab r	Los Angeles Directory Co.
	KELLEY Jas r	Los Angeles Directory Co.
	Mc LAIN R r	Los Angeles Directory Co.
	ROBINSON F S r	Los Angeles Directory Co.

S Central Ave

418 S Central Ave

<u>Year</u>	<u>Uses</u>	<u>Source</u>
2010	KING TUNA INC	EDR Digital Archive

FINDINGS

<u>Year</u>	<u>Uses</u>	<u>Source</u>
2010	KING TUNA INC	EDR Digital Archive

S CENTRAL AVE

418 S CENTRAL AVE

<u>Year</u>	<u>Uses</u>	<u>Source</u>
2006	KINGTUNAINC	Haines Company, Inc.
	KINGTUNAINC	Haines Company, Inc
1990	NORBEST TURKEY GROWERS ASSN	Pacific Bell
	QUALITY FOOD MARKETING	Pacific Bell
	COAST COLD STORAGE	Pacific Bell
	FIELDS MEL FOOD BRKR	Pacific Bell
	GLOBAL FROZEN FOODS	Pacific Bell
	HARRISON PIERCE & CO INC	Pacific Bell
	JORGASH ENTERPRISES & SALES	Pacific Bell
	WILLARDSON CO INC PRODC	Pacific Bell
1986	DENNIS J ALBA CO	Pacific Bell
	FIELDS MEL FOOD BRKR	Pacific Bell
	GREAT WESTERN FOOD SALES COMPANY OF CALIFORNIA LTD THE	Pacific Bell
	HARRISON PIERCE & CO INC	Pacific Bell
	NORBEST TURKEY GROWERS ASSN J	Pacific Bell
	QUALITY FOOD MARKETING	Pacific Bell
	SEATRADE CORP	Pacific Bell
	WILLARDSON CO INC PRODC	Pacific Bell
1981	DENNIS J ALBA CO	Pacific Telephone
	FIELDS MEL FOOD BRKR	Pacific Telephone
	HARRISON PIERCE & CO INC	Pacific Telephone
	NEW WORLD FISH CO	Pacific Telephone
	NEWBOURNE EXPRESS	Pacific Telephone
	NORBEST TURKEY GROWERS ASSN	Pacific Telephone
	WILLARDSON CO INC PRODC	Pacific Telephone
1976	ALBA DENNIS J CO	Pacific Telephone
	Alba Sales sea food	Pacific Telephone
	DENNIS J ALBA & CO meat brkrs	Pacific Telephone
	Eat N Joy	Pacific Telephone
	GOL PAK CORP	Pacific Telephone
	HINES WADE & VINCENT seafood brkrs	Pacific Telephone
	VINCENT WADE & HINES seafood brkrs	Pacific Telephone

FINDINGS

<u>Year</u>	<u>Uses</u>	<u>Source</u>
1971	Alba Dennis J Co	Pacific Telephone
	Dennis J Alba & Co meat brkrs	Pacific Telephone
	Du Mars Bert Harrison Pierce & Co Inc	Pacific Telephone
	Eat N Joy	Pacific Telephone
	Empress International Ltd	Pacific Telephone
	GOL PAK CORP	Pacific Telephone
	HARRISON PIERCE & CO INC	Pacific Telephone
	Old Strasbourg Ltd	Pacific Telephone

419 S CENTRAL AVE

<u>Year</u>	<u>Uses</u>	<u>Source</u>
1933	KNUDSON & Son Gudmund and L S auto park	Los Angeles Directory Co.
1929	CLARK Edw auto park	Los Angeles Directory Co.

421 S CENTRAL AVE

<u>Year</u>	<u>Uses</u>	<u>Source</u>
1924	FRENCH John J soft drinks	Los Angeles Directory Co.

425 S CENTRAL AVE

<u>Year</u>	<u>Uses</u>	<u>Source</u>
1976	Hartig Bob automtv serv	Pacific Telephone

429 S CENTRAL AVE

<u>Year</u>	<u>Uses</u>	<u>Source</u>
1958	Glendale Refrigeration Sales & Serv	Pacific Telephone

S Central Ave

441 S Central Ave

<u>Year</u>	<u>Uses</u>	<u>Source</u>
2014	CATCH 21 DOWNTOWN	EDR Digital Archive
	CATCH 21 DOWNTOWN	EDR Digital Archive
2010	CATCH 21 DOWNTOWN	EDR Digital Archive
	CATCH 21 DOWNTOWN	EDR Digital Archive

S CENTRAL AVE

441 S CENTRAL AVE

<u>Year</u>	<u>Uses</u>	<u>Source</u>
2006	DOWNTOWN	Haines Company, Inc

FINDINGS

<u>Year</u>	<u>Uses</u>	<u>Source</u>
2006	CATCH	Haines Company, Inc
	CATCH	Haines Company, Inc.
	DOWNTOWN	Haines Company, Inc.
1990	DOWNTOWN CATCH 21	Pacific Bell
1986	CALIFORNIA FISHERIES ASSOCIATION	Pacific Bell
	A R LANTZ CO INC	Pacific Bell
1942	Alf Robt T gas sta	Los Angeles Directory Co.
1937	SHELL Oil Co gas stations	Los Angeles Directory Co.
1929	Petermanns Cafeteria G J and J G Petermann	Los Angeles Directory Co.

445 S CENTRAL AVE

<u>Year</u>	<u>Uses</u>	<u>Source</u>
1958	Darwin Harry	Pacific Telephone

447 S CENTRAL AVE

<u>Year</u>	<u>Uses</u>	<u>Source</u>
1937	FRAZIER Henry A Annie G elev opr Genl Hosp	Los Angeles Directory Co.

470 S CENTRAL AVE

<u>Year</u>	<u>Uses</u>	<u>Source</u>
1980	WILLIAM GEORGE CO THE LOS ANGELES	Pacific Telephone

S. Central Avenue

369 S. Central Avenue

<u>Year</u>	<u>Uses</u>	<u>Source</u>
2000	CECENA Camilo	Haines & Company
1951	S Centrl Balko Mail Delivery Serv	Pacific Telephone & Telegraph Co.
	S Centrl Jorgenson City Delivery	Pacific Telephone & Telegraph Co.
1929	CHAPMAN & Chapman J A and J J restr	Los Angeles Directory Co.
1924	FARRELL Jas M cigars	Los Angeles Directory Co.

450 S. Central Avenue

<u>Year</u>	<u>Uses</u>	<u>Source</u>
2000	XXXX	Haines & Company
1990	YOUNG S MARKET COMPANY GENL OFCS	Pacific Bell
1986	YOUNG S MARKET COMPANY GENL OFCS	Pacific Bell

FINDINGS

<u>Year</u>	<u>Uses</u>	<u>Source</u>
1981	YOUNG S MARKET COMPANY	Pacific Telephone
1976	Meat Div	Pacific Telephone
	YOUNGS MARKET COMPANY	Pacific Telephone

STANFORD AV H444 SAME

438 STANFORD AV H444 SAME

<u>Year</u>	<u>Uses</u>	<u>Source</u>
1929	CLARK Benj auto park	Los Angeles Directory Co.

STANFORD AV R441 DO

438 STANFORD AV R441 DO

<u>Year</u>	<u>Uses</u>	<u>Source</u>
1937	Gadbury Merle W auto park	Los Angeles Directory Co.

STANFORD AVE

410 STANFORD AVE

<u>Year</u>	<u>Uses</u>	<u>Source</u>
1924	Mars Wm walter r	Los Angeles Directory Co.
	Delhaney Bertha wid Walter h	Los Angeles Directory Co.

414 STANFORD AVE

<u>Year</u>	<u>Uses</u>	<u>Source</u>
2000	XXXX	Haines & Company
1981	MARINE SEAFOOD	Pacific Telephone
1957	HOLLY SEA FOOD INC	Pacific Telephone
1951	Stanfrd Av Holly Sea Food Co	Pacific Telephone & Telegraph Co.
1924	CALIFORNIA Electro Plating Co C C Wallace	Los Angeles Directory Co.

416 STANFORD AVE

<u>Year</u>	<u>Uses</u>	<u>Source</u>
1937	BROWN Jas	Los Angeles Directory Co.
	FITZGERALD Thos	Los Angeles Directory Co.
	JOHNSON Jas H	Los Angeles Directory Co.
	WERNER Oscar	Los Angeles Directory Co.
	WILLIAMS Grant	Los Angeles Directory Co.
	Lindquist Otis	Los Angeles Directory Co.
	NOLAN John	Los Angeles Directory Co.

FINDINGS

<u>Year</u>	<u>Uses</u>	<u>Source</u>
1937	RAY Lloyd	Los Angeles Directory Co.
1933	whol prod	Los Angeles Directory Co.
1929	DAVIS Harry	Los Angeles Directory Co.
	HENRY Erben Co Erben Henry M B Bachman whol gro	Los Angeles Directory Co.
	HENRY Flo M Mrs bndywkr	Los Angeles Directory Co.
	Holvestodt J P	Los Angeles Directory Co.
	JENKINS Wm	Los Angeles Directory Co.
	MILLER Alma cracker pkr	Los Angeles Directory Co.
	Moretto Adele inspr Sam Rosenberg & Co	Los Angeles Directory Co.
	Ninor Chas	Los Angeles Directory Co.
	Ovella Demetrio lab	Los Angeles Directory Co.
	Satow M furn rms	Los Angeles Directory Co.
	SMITH Jas A r	Los Angeles Directory Co.
	Swanton Swan jan r	Los Angeles Directory Co.
	THOMPSON John r	Los Angeles Directory Co.
1924	Choquette Darby lab h	Los Angeles Directory Co.
	Costello John mach hlpr L A Gas & Elec Corp r	Los Angeles Directory Co.
	Gersdorf Geo R candy mfr	Los Angeles Directory Co.

417 STANFORD AVE

<u>Year</u>	<u>Uses</u>	<u>Source</u>
1937	Velasquez Pauline Mrs	Los Angeles Directory Co.
1929	Purbaugh S N r	Los Angeles Directory Co.
	NORRIS J A	Los Angeles Directory Co.
	Mc ARTHUR P D	Los Angeles Directory Co.
	Chamberlain Aug B Agnes	Los Angeles Directory Co.
1924	JOHNSON Chas lab r	Los Angeles Directory Co.
	THOMPSON Mabel wid Harry h	Los Angeles Directory Co.
	MEYERS John cook r	Los Angeles Directory Co.
	LEE Harry W auto washer r	Los Angeles Directory Co.

418 STANFORD AVE

<u>Year</u>	<u>Uses</u>	<u>Source</u>
1933	NELSON Fred	Los Angeles Directory Co.
1929	COLLINS Wm clk	Los Angeles Directory Co.

FINDINGS

419 STANFORD AVE

<u>Year</u>	<u>Uses</u>	<u>Source</u>	
1951	Stanfrd Av Bebe Hotel	Pacific Telephone & Telegraph Co.	
	Wallace Hazzie r	Pacific Telephone & Telegraph Co.	
	Moore Lucille	Pacific Telephone & Telegraph Co.	
	Green Edison r	Pacific Telephone & Telegraph Co.	
	Stanfrd Av Bee Bee Hotel	Pacific Telephone & Telegraph Co.	
	Stanfrd Av Brown Jasper r	Pacific Telephone & Telegraph Co.	
1942	Sasaki Masako	Los Angeles Directory Co.	
1937	DAVIS Fred	Los Angeles Directory Co.	
	Greer Claude	Los Angeles Directory Co.	
	HICKMAN Sharps F Mary printer	Los Angeles Directory Co.	
	KNUDSON Gudman Knudson & Knudson	Los Angeles Directory Co.	
	KNUDSON Laurence S Knudson and Knudson	Los Angeles Directory Co.	
	LARSON Wm	Los Angeles Directory Co.	
	Malarkey Francis lab	Los Angeles Directory Co.	
	Mc Henry John millwright	Los Angeles Directory Co.	
	PALMER Frank H Imbr clnr	Los Angeles Directory Co.	
	1933	DAVIS Fred	Los Angeles Directory Co.
Greer C		Los Angeles Directory Co.	
KNUDSON Goodman Carrie mgr Nicolott Hotel		Los Angeles Directory Co.	
KNUDSON Gudmund Knudson & Son auto park		Los Angeles Directory Co.	
Mularkey Frank		Los Angeles Directory Co.	
Nicolett Hotel		Los Angeles Directory Co.	
WARNER Herbt R printer		Los Angeles Directory Co.	
1929		Barr A M	Los Angeles Directory Co.
		CAMPBELL Hector	Los Angeles Directory Co.
		FOWLER C A	Los Angeles Directory Co.
	GIBSON R F	Los Angeles Directory Co.	
	Herndon Geo driver	Los Angeles Directory Co.	
	KNUDSON Clarence L htr mech	Los Angeles Directory Co.	
	KNUDSON Gust Nicolett Hotel	Los Angeles Directory Co.	
	Loring Robt	Los Angeles Directory Co.	
	MAGEE Jas chauf	Los Angeles Directory Co.	
	Nicolett Hotel Gust Knudson	Los Angeles Directory Co.	
PUGH T J r	Los Angeles Directory Co.		
Ridding Wallis N egg pkr r	Los Angeles Directory Co.		

FINDINGS

<u>Year</u>	<u>Uses</u>	<u>Source</u>
1929	Rockwood Paul r	Los Angeles Directory Co.
	Venton Mary Mrs r	Los Angeles Directory Co.
	WILLARD L L r	Los Angeles Directory Co.
	Young A L r	Los Angeles Directory Co.
1924	CRESSEY Herbt W hlpr r	Los Angeles Directory Co.
	CRUSE J W r	Los Angeles Directory Co.
	Denton Edwd M ins agt r	Los Angeles Directory Co.
	Knudsen Clarence L mach r	Los Angeles Directory Co.
	Knudson Emma checker r	Los Angeles Directory Co.
	KNUDSON Gudmund r	Los Angeles Directory Co.
	KNUDSON Selma Indywkr r	Los Angeles Directory Co.
	THOMAS Eugene slsmn Crescent Rubber Stamp Co r	Los Angeles Directory Co.
	TUCKER Wm rest r	Los Angeles Directory Co.
	WITMER J P r	Los Angeles Directory Co.
	ANDERSON Chas H clk r	Los Angeles Directory Co.

420 STANFORD AVE

<u>Year</u>	<u>Uses</u>	<u>Source</u>
2006	LAFISH CO	Haines Company, Inc.
	LA FISH CO	Haines Company, Inc
2000	LA FISH CO	Haines & Company
1942	AMERICAN Rescue Workers Mission	Los Angeles Directory Co.
1933	Spray Shop P M and A M Pease C D Hodge varnish spraying	Los Angeles Directory Co.
	AMERICAN Rescue Workers Missiosn	Los Angeles Directory Co.
1929	Spray Shop The Mrs N E Pillet Wm Zessau pntrs	Los Angeles Directory Co.

422 STANFORD AVE

<u>Year</u>	<u>Uses</u>	<u>Source</u>
1924	BOYLE Frank T waiter h	Los Angeles Directory Co.
	BOYLE Julia Mrs r	Los Angeles Directory Co.

423 STANFORD AVE

<u>Year</u>	<u>Uses</u>	<u>Source</u>
2000	LIAO Tony	Haines & Company

425 STANFORD AVE

<u>Year</u>	<u>Uses</u>	<u>Source</u>
2006	TRENDY WORLD INC	Haines Company, Inc

FINDINGS

<u>Year</u>	<u>Uses</u>	<u>Source</u>
2006	TRENDY WORLD INC	Haines Company, Inc.
2000	XXXX	Haines & Company
1990	CITY TOOL WORKS INC	Pacific Bell
1986	CITY TOOL WORKS INC	Pacific Bell
1976	City Tool Works	Pacific Telephone

426 STANFORD AVE

<u>Year</u>	<u>Uses</u>	<u>Source</u>
2000	XXXX	Haines & Company
1924	LITTLE Chas r	Los Angeles Directory Co.
	BAKER Chas E r	Los Angeles Directory Co.
	LEE Harry V clk r	Los Angeles Directory Co.
	Lenze Delmo ctr r	Los Angeles Directory Co.
	CHARLES John r	Los Angeles Directory Co.
	KARLSON Ernest r	Los Angeles Directory Co.
	Gurley Geo r	Los Angeles Directory Co.
	DRISCOLL M R r	Los Angeles Directory Co.
	DOUGHERTY Martha M r	Los Angeles Directory Co.
	CONLEY Danl r	Los Angeles Directory Co.
	OLSON Otto r	Los Angeles Directory Co.
	PRESTON John r	Los Angeles Directory Co.
	Strom Erie lab r	Los Angeles Directory Co.
	OConner Jeanie clk r	Los Angeles Directory Co.

427 STANFORD AVE

<u>Year</u>	<u>Uses</u>	<u>Source</u>
1951	Stanfrd Av Ware Doris r	Pacific Telephone & Telegraph Co.
1942	Paulvich Geo	Los Angeles Directory Co.
	Sweet Anna Mrs	Los Angeles Directory Co.
	Kundel Jos Philomena	Los Angeles Directory Co.
1937	Kundel Jos Philomena	Los Angeles Directory Co.
1929	Wood Lewis r	Los Angeles Directory Co.
	Whitney C N r	Los Angeles Directory Co.
	ACKERMAN Marie	Los Angeles Directory Co.
	Boyer L H	Los Angeles Directory Co.
	COLLINS S W	Los Angeles Directory Co.
1924	Herrera Irene Mrs h	Los Angeles Directory Co.

FINDINGS

430 STANFORD AVE

<u>Year</u>	<u>Uses</u>	<u>Source</u>
2000	XXXX	Haines & Company
1942	BROWN Max	Los Angeles Directory Co.
	VOGT Jos E	Los Angeles Directory Co.
1937	MURPHY John lab	Los Angeles Directory Co.
	Vogt Jos cbtmkr	Los Angeles Directory Co.
1933	Mustard Loyd R Anna lab	Los Angeles Directory Co.
1929	Cabuto Fred lab	Los Angeles Directory Co.
	MURIETTA Juan lab	Los Angeles Directory Co.
1924	ECOLES Robt Q clk h	Los Angeles Directory Co.

431 STANFORD AVE

<u>Year</u>	<u>Uses</u>	<u>Source</u>
1951	Stanfrd Av Kato Toshiko r	Pacific Telephone & Telegraph Co.
	Stanfrd Av Lau Harry Pon r	Pacific Telephone & Telegraph Co.
	Stanfrd Av Martinez Rosemary r	Pacific Telephone & Telegraph Co.
	Stanfrd Av Rivera Agustin r	Pacific Telephone & Telegraph Co.
1929	HOUCK C R	Los Angeles Directory Co.
	Kono Wm	Los Angeles Directory Co.
	Puchart Frances Mrs h	Los Angeles Directory Co.
	Schutt E E r	Los Angeles Directory Co.
1924	Kamiyama S Pub East & West Times h	Los Angeles Directory Co.
	Nakatsuka Ben K custom shirt mkr	Los Angeles Directory Co.

432 STANFORD AVE

<u>Year</u>	<u>Uses</u>	<u>Source</u>
1962	Kelly E N prodc	Pacific Telephone
1958	Kelly E N prodc	Pacific Telephone
1951	Stanfrd Av Kelly E N prodc	Pacific Telephone & Telegraph Co.
1942	CHRISTENSEN Mary Mrs	Los Angeles Directory Co.
	DUGAN Clarence	Los Angeles Directory Co.
	Storms Theo	Los Angeles Directory Co.
	BLISS Thos	Los Angeles Directory Co.
1937	CHRISTENSEN Mary Mrs waiter	Los Angeles Directory Co.
	WILSON Jas lab h rear	Los Angeles Directory Co.
1933	WILLIAMS Leon	Los Angeles Directory Co.
1929	Horta Nemorio lab	Los Angeles Directory Co.
1924	GOOD Chas G stove str r	Los Angeles Directory Co.
	Mac DONALD Frank clk r	Los Angeles Directory Co.

FINDINGS

433 STANFORD AVE

<u>Year</u>	<u>Uses</u>	<u>Source</u>
1951	Stanfrd Av Montoya Wm r	Pacific Telephone & Telegraph Co.
1937	Montoya Alice wid Frank Indywkr	Los Angeles Directory Co.

435 STANFORD AVE

<u>Year</u>	<u>Uses</u>	<u>Source</u>
1986	M & M FOODS BROKERS	Pacific Bell
1976	Globe Commercial import	Pacific Telephone
1951	S Stanfrd Av Hause Chas F Mfg Co Ltd	Pacific Telephone & Telegraph Co.
1929	Redfern Silas fur rms	Los Angeles Directory Co.
	Renshsaw R A r	Los Angeles Directory Co.
	Tietz Herman r	Los Angeles Directory Co.
	Asbury W N	Los Angeles Directory Co.
	ELLIS Martin lab	Los Angeles Directory Co.
	Gridley Geo W	Los Angeles Directory Co.
	HEAD Albt V	Los Angeles Directory Co.
	Kirkpatrick F A	Los Angeles Directory Co.

436 STANFORD AVE

<u>Year</u>	<u>Uses</u>	<u>Source</u>
1951	Stanfrd Av Tomlinson Wm prod	Pacific Telephone & Telegraph Co.
1937	SIMMONS Lloyd V Nola Lee artist	Los Angeles Directory Co.
	Viers Harry L	Los Angeles Directory Co.
1929	VALDEZ Jesus lab h	Los Angeles Directory Co.
1924	OLSON Barney r	Los Angeles Directory Co.
	Yanagitani F rest h	Los Angeles Directory Co.

437 STANFORD AVE

<u>Year</u>	<u>Uses</u>	<u>Source</u>
1951	Adams May Mrs r	Pacific Telephone & Telegraph Co.
	Stanfrd Av	Pacific Telephone & Telegraph Co.
1942	Brusau Wm H barber	Los Angeles Directory Co.
	Ishikawa K mgr Hotel Vernon	Los Angeles Directory Co.
	Loustalet Eug shoe Shiner	Los Angeles Directory Co.
1937	BRADLEY Edw J lab	Los Angeles Directory Co.
	HOTEL Vernon	Los Angeles Directory Co.
	MATHIS Alice Mrs mgr Hotel Vernon	Los Angeles Directory Co.
	Traynor John E	Los Angeles Directory Co.
1933	Curbo C L fiermn	Los Angeles Directory Co.

FINDINGS

<u>Year</u>	<u>Uses</u>	<u>Source</u>
1929	Carney M E	Los Angeles Directory Co.
	Dunsmoor C J	Los Angeles Directory Co.
	HOTEL Vernon	Los Angeles Directory Co.
	Leison Gerhard H	Los Angeles Directory Co.
	MATHIS Alonzo F Alice Hotel Vernon	Los Angeles Directory Co.
	MORRISON Harry	Los Angeles Directory Co.
	PRITCHARD Geo gdnr r	Los Angeles Directory Co.
	Silcott Edw r	Los Angeles Directory Co.
1924	Van Vleet D F r	Los Angeles Directory Co.
	BARTLETT Harvey r	Los Angeles Directory Co.
	Dalson Geo r	Los Angeles Directory Co.
	Dix Roy gard r	Los Angeles Directory Co.
	DOYLE Thos lab r	Los Angeles Directory Co.
	Eder Clyde cement wkr r	Los Angeles Directory Co.
	Evans Jas r	Los Angeles Directory Co.
	Hubner Frank carp r	Los Angeles Directory Co.
	JENNINGS Peter E r	Los Angeles Directory Co.
	Jorgenson Jas r	Los Angeles Directory Co.
	Leisnon Geary r	Los Angeles Directory Co.
	Leon Henry L baker r	Los Angeles Directory Co.
	Mc COY Jas C shingler r	Los Angeles Directory Co.
	NELSON N G r	Los Angeles Directory Co.
	NICKOLS John C carp r	Los Angeles Directory Co.
	Oxman John Shtmtlwkr r	Los Angeles Directory Co.
	Pickford Edwin r	Los Angeles Directory Co.
	SEILER Cyrus r	Los Angeles Directory Co.
	SMITH Wm J electr r	Los Angeles Directory Co.
	Starling Victor carp r	Los Angeles Directory Co.

438 STANFORD AVE

<u>Year</u>	<u>Uses</u>	<u>Source</u>
1937	SMITH Albt A Smith & Webb auto repr	Los Angeles Directory Co.
	SMITH & Webb A A SMITH Robt Webb trucking	Los Angeles Directory Co.
1933	CLARK Albt W Gerda auto park	Los Angeles Directory Co.
1924	Motoya Wm rest h	Los Angeles Directory Co.

FINDINGS

440 STANFORD AVE

<u>Year</u>	<u>Uses</u>	<u>Source</u>
2006	SEAFDOD	Haines Company, Inc
	SEAFOOD	Haines Company, Inc.
	SUPERIOR	Haines Company, Inc
	SUPERIOR	Haines Company, Inc.
1990	NICHIREI CORP OF AMERICA	Pacific Bell
	TENGU CO	Pacific Bell
1981	LAWRENCE INTERNATIONAL	Pacific Telephone
	KEYES LAWRENCE ENTERPRISES INC	Pacific Telephone
1976	ELECTRICORP elec supls	Pacific Telephone
	Osipow Electric Supply Co	Pacific Telephone
	Electric Corp elec supls	Pacific Telephone

441 STANFORD AVE

<u>Year</u>	<u>Uses</u>	<u>Source</u>
1990	FAIR WORLD INDUSTRIAL INC	Pacific Bell
1986	CHINA BAMBOO CALIF INC	Pacific Bell
1951	Stanfrd Av New Bell Hotel	Pacific Telephone & Telegraph Co.
	Owens Rosalee	Pacific Telephone & Telegraph Co.
	Jones Elsie r	Pacific Telephone & Telegraph Co.
	Hester Annie May Mrs	Pacific Telephone & Telegraph Co.
	Bennett Will r	Pacific Telephone & Telegraph Co.
	Wesley Amelia r	Pacific Telephone & Telegraph Co.
1942	BELL Hotel	Los Angeles Directory Co.
	JENSEN Civerin restrwkr	Los Angeles Directory Co.
	Terama S mgr Bell Hotel	Los Angeles Directory Co.
1937	Marino Sara	Los Angeles Directory Co.
	Minchoof Raymond	Los Angeles Directory Co.
	Mittru Jos	Los Angeles Directory Co.
	MOORE Jas	Los Angeles Directory Co.
	Petzel Gus	Los Angeles Directory Co.
	Sechanbery Jack	Los Angeles Directory Co.
	TAYLOR Chas	Los Angeles Directory Co.
	Terema T mgr Bell Hotel	Los Angeles Directory Co.
	Turcott Ernest	Los Angeles Directory Co.
	Wasner Michl	Los Angeles Directory Co.
	WILLIAMS Jas	Los Angeles Directory Co.
ABEL John	Los Angeles Directory Co.	
Ballew Donald	Los Angeles Directory Co.	

FINDINGS

<u>Year</u>	<u>Uses</u>	<u>Source</u>
1937	Ballew Donald	Los Angeles Directory Co.
	Banagin Alex	Los Angeles Directory Co.
	Bisgrove Arth	Los Angeles Directory Co.
	COOK Hershel	Los Angeles Directory Co.
	Flonta John	Los Angeles Directory Co.
	Janning Hugh	Los Angeles Directory Co.
	1933	Terama T mgr Bell Hotel
1929	Adrian Jos	Los Angeles Directory Co.
	BELL Hotel	Los Angeles Directory Co.
	BROWN Jas	Los Angeles Directory Co.
	BURNS Jos lab	Los Angeles Directory Co.
	BURNS Jos H lab	Los Angeles Directory Co.
	BURNS Steph lab	Los Angeles Directory Co.
	Culmer Saml slsmn	Los Angeles Directory Co.
	Englehart Edw	Los Angeles Directory Co.
	Garfield John lab	Los Angeles Directory Co.
	Gottfried John lab	Los Angeles Directory Co.
	GOTTLIEB John	Los Angeles Directory Co.
	JENSEN C A	Los Angeles Directory Co.
	JONES Wm	Los Angeles Directory Co.
	Mayham E C	Los Angeles Directory Co.
	Miner Chas	Los Angeles Directory Co.
	RYAN David r	Los Angeles Directory Co.
	SMITH H L r	Los Angeles Directory Co.
	Thorne E H r	Los Angeles Directory Co.
	Tucker A C r	Los Angeles Directory Co.
	Woehl H C r	Los Angeles Directory Co.
1924	Caning Jason H auto opr h	Los Angeles Directory Co.
	HARRIS Geo r	Los Angeles Directory Co.
	Herrera Alex r	Los Angeles Directory Co.
	MONROE Geo carp r	Los Angeles Directory Co.
	Stutzman Geo clk r	Los Angeles Directory Co.

STANFORD DR

408 STANFORD DR

<u>Year</u>	<u>Uses</u>	<u>Source</u>
1980	AMERICAN FISH CO	Pacific Telephone

FINDINGS

ADJOINING PROPERTY: ADDRESSES NOT IDENTIFIED IN RESEARCH SOURCE

The following Adjoining Property addresses were researched for this report, and the addresses were not identified in research source.

<u>Address Researched</u>	<u>Address Not Identified in Research Source</u>
333 Alameda Street	2014, 2010, 2004, 2003, 2001, 2000, 1999, 1996, 1995, 1992, 1991, 1986, 1985, 1981, 1980, 1976, 1975, 1972, 1971, 1970, 1969, 1967, 1966, 1965, 1964, 1963, 1962, 1961, 1960, 1958, 1957, 1956, 1955, 1954, 1952, 1951, 1950, 1949, 1948, 1947, 1946, 1945, 1944, 1942, 1940, 1939, 1938, 1937, 1936, 1935, 1934, 1933, 1932, 1931, 1930, 1929, 1928, 1927, 1926, 1925, 1924, 1923, 1921, 1920
336 S CENTRAL AVE	2014, 2010, 2006, 2004, 2003, 2001, 2000, 1999, 1996, 1995, 1992, 1991, 1990, 1986, 1985, 1981, 1980, 1976, 1975, 1972, 1971, 1970, 1969, 1967, 1966, 1965, 1964, 1963, 1962, 1961, 1960, 1958, 1957, 1956, 1955, 1954, 1952, 1951, 1950, 1949, 1948, 1947, 1946, 1945, 1944, 1942, 1940, 1939, 1938, 1937, 1936, 1935, 1934, 1933, 1932, 1931, 1930, 1928, 1927, 1926, 1925, 1924, 1923, 1921, 1920
340 S CENTRAL AVE	2014, 2010, 2004, 2003, 2001, 2000, 1999, 1996, 1995, 1992, 1991, 1990, 1986, 1985, 1981, 1980, 1976, 1975, 1972, 1971, 1970, 1969, 1967, 1966, 1965, 1964, 1963, 1962, 1961, 1960, 1958, 1957, 1956, 1955, 1954, 1952, 1951, 1950, 1949, 1948, 1947, 1946, 1945, 1944, 1942, 1940, 1939, 1938, 1937, 1936, 1935, 1934, 1933, 1932, 1931, 1930, 1929, 1928, 1927, 1926, 1925, 1924, 1923, 1921, 1920
346 S CENTRAL AVE	2014, 2010, 2006, 2004, 2003, 2001, 2000, 1999, 1996, 1995, 1992, 1991, 1990, 1986, 1985, 1981, 1980, 1976, 1975, 1972, 1971, 1970, 1969, 1967, 1966, 1965, 1964, 1963, 1962, 1961, 1960, 1958, 1957, 1956, 1955, 1954, 1952, 1951, 1950, 1949, 1948, 1947, 1946, 1945, 1944, 1942, 1940, 1939, 1938, 1937, 1936, 1935, 1934, 1933, 1932, 1931, 1930, 1929, 1928, 1927, 1926, 1925, 1923, 1921, 1920
364 S CENTRAL AVE	2014, 2010, 2006, 2004, 2003, 2001, 2000, 1999, 1996, 1995, 1992, 1991, 1990, 1986, 1985, 1980, 1975, 1972, 1970, 1969, 1967, 1966, 1965, 1964, 1963, 1962, 1961, 1960, 1957, 1956, 1955, 1954, 1952, 1951, 1950, 1949, 1948, 1947, 1946, 1945, 1944, 1942, 1940, 1939, 1938, 1936, 1935, 1934, 1933, 1932, 1931, 1930, 1928, 1927, 1926, 1925, 1924, 1923, 1921, 1920
369 S. Central Avenue	2014, 2010, 2006, 2004, 2003, 2001, 1999, 1996, 1995, 1992, 1991, 1990, 1986, 1985, 1981, 1980, 1976, 1975, 1972, 1971, 1970, 1969, 1967, 1966, 1965, 1964, 1963, 1962, 1961, 1960, 1958, 1957, 1956, 1955, 1954, 1952, 1950, 1949, 1948, 1947, 1946, 1945, 1944, 1942, 1940, 1939, 1938, 1937, 1936, 1935, 1934, 1933, 1932, 1931, 1930, 1928, 1927, 1926, 1925, 1923, 1921, 1920
390 CENTRAL AVE	2014, 2010, 2006, 2004, 2003, 2001, 2000, 1999, 1996, 1995, 1992, 1991, 1990, 1986, 1985, 1980, 1976, 1975, 1972, 1971, 1970, 1969, 1967, 1966, 1965, 1964, 1963, 1962, 1961, 1960, 1958, 1957, 1956, 1955, 1954, 1952, 1951, 1950, 1949, 1948, 1947, 1946, 1945, 1944, 1942, 1940, 1939, 1938, 1937, 1936, 1935, 1934, 1933, 1932, 1931, 1930, 1929, 1928, 1927, 1926, 1925, 1924, 1923, 1921, 1920
400 Alameda Street	2014, 2010, 2004, 2003, 2001, 2000, 1999, 1996, 1995, 1992, 1991, 1986, 1985, 1981, 1980, 1975, 1972, 1970, 1969, 1966, 1965, 1964, 1963, 1961, 1960, 1957, 1956, 1955, 1954, 1952, 1951, 1950, 1949, 1948, 1947, 1946, 1945, 1944, 1942, 1940, 1939, 1938, 1937, 1936, 1935, 1934, 1933, 1932, 1931, 1930, 1928, 1927, 1926, 1925, 1924, 1923, 1921, 1920
400 S CENTRAL AVE	2014, 2010, 2004, 2003, 2001, 2000, 1999, 1996, 1995, 1992, 1991, 1985, 1980, 1975, 1972, 1970, 1969, 1967, 1966, 1965, 1964, 1963, 1961, 1958, 1957, 1956, 1955, 1954, 1952, 1951, 1950, 1949, 1948, 1947, 1946, 1945, 1944, 1942, 1940, 1939, 1938, 1937, 1936, 1935, 1934, 1933, 1932, 1931, 1930, 1929, 1928, 1927, 1926, 1925, 1924, 1923, 1921, 1920

TARGET PROPERTY: ADDRESS NOT IDENTIFIED IN RESEARCH SOURCE

The following Target Property addresses were researched for this report, and the addresses were not identified in the research source.

Address Researched

410 S. Central Avenue

Address Not Identified in Research Source

2014, 2010, 2004, 2003, 2001, 1999, 1996, 1995, 1992, 1991, 1990, 1986, 1985, 1981, 1980, 1975, 1972, 1971, 1970, 1969, 1967, 1966, 1965, 1964, 1963, 1961, 1960, 1957, 1956, 1955, 1954, 1952, 1949, 1948, 1947, 1946, 1945, 1944, 1940, 1939, 1938, 1936, 1935, 1934, 1933, 1932, 1931, 1930, 1929, 1928, 1927, 1926, 1925, 1924, 1923, 1921, 1920