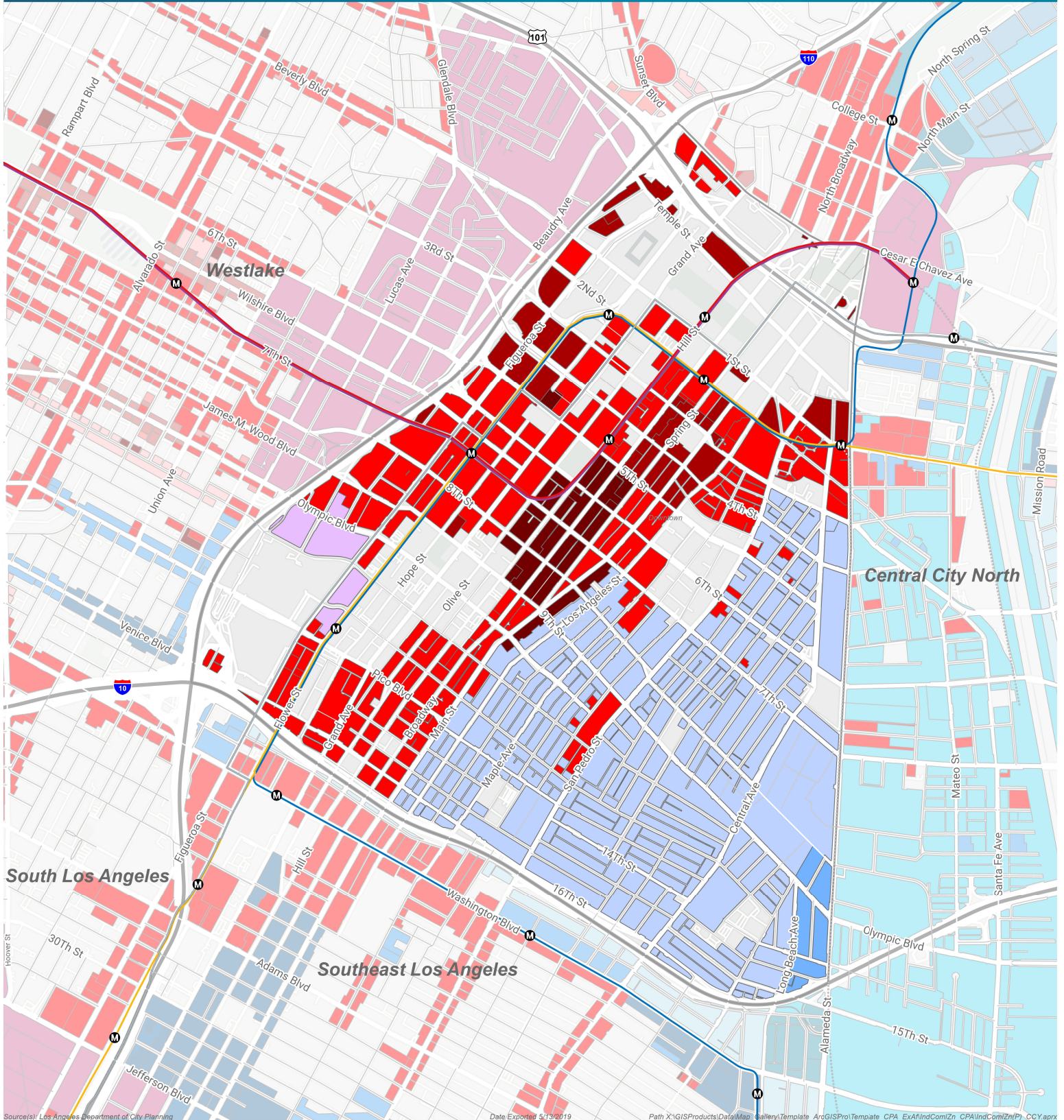
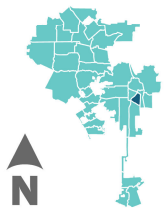
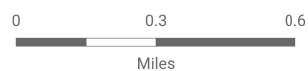


Commercial & Industrial Zoning

Central City Community Plan Area



Commercial	CR; CR(PKM)	Industrial	Community Plan Boundary
C2; C2(PV)	Other	M2; M2(PV)	City Boundary
C4; C4(OX)		M3	
C5			



Source(s): Los Angeles Department of City Planning

Date Exported: 5/13/2019

Path X:\GISProducts\Data\Map_Sallery\Template_ArcGISPro\Template_CPA_Ext\IndComZn_CPA\IndComZn(PI)_CCY.aprx