










Copyright © October 2021 City of Los Angeles, All Rights Reserved Source: General Plan, DCP October 2021 ; Streets, Freeways, LA County (CAMS) , Copyright © 2021

Commercial & Industrial Zoning

West Adams - Baldwin Hills - Leimert Community Plan Area

Commercial	Industrial	
 C1; C1(PV)	 M(PV); M1	 City Boundary
 C1.5	 MR1	 Community Plan Boundary
 C2; C2(PV)	 CM; CM(GM); CM(UV)	
 C4; C4(OX)		

