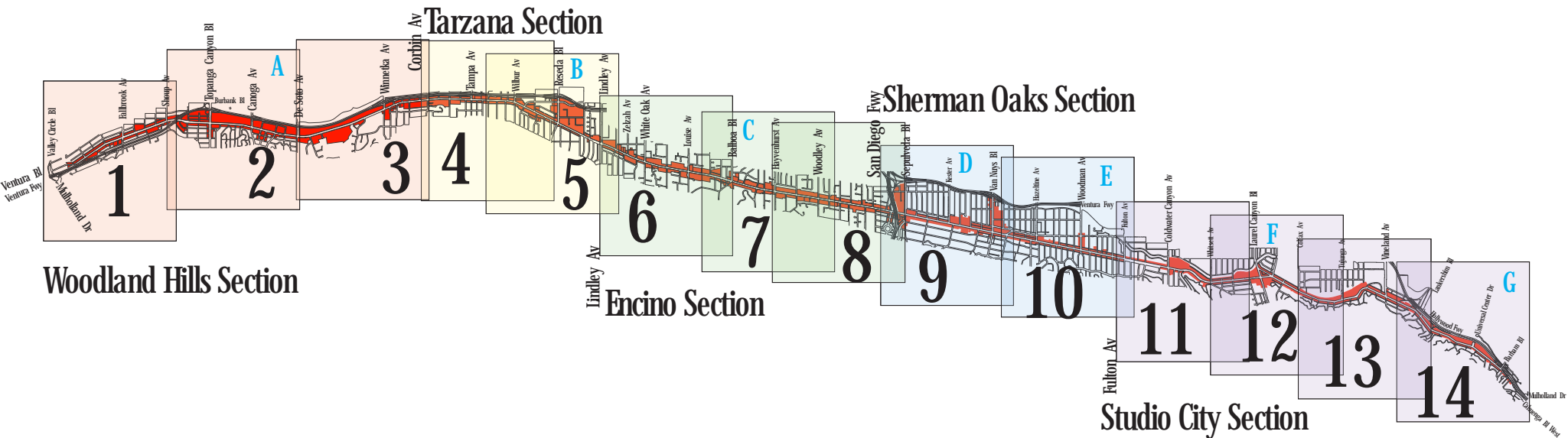


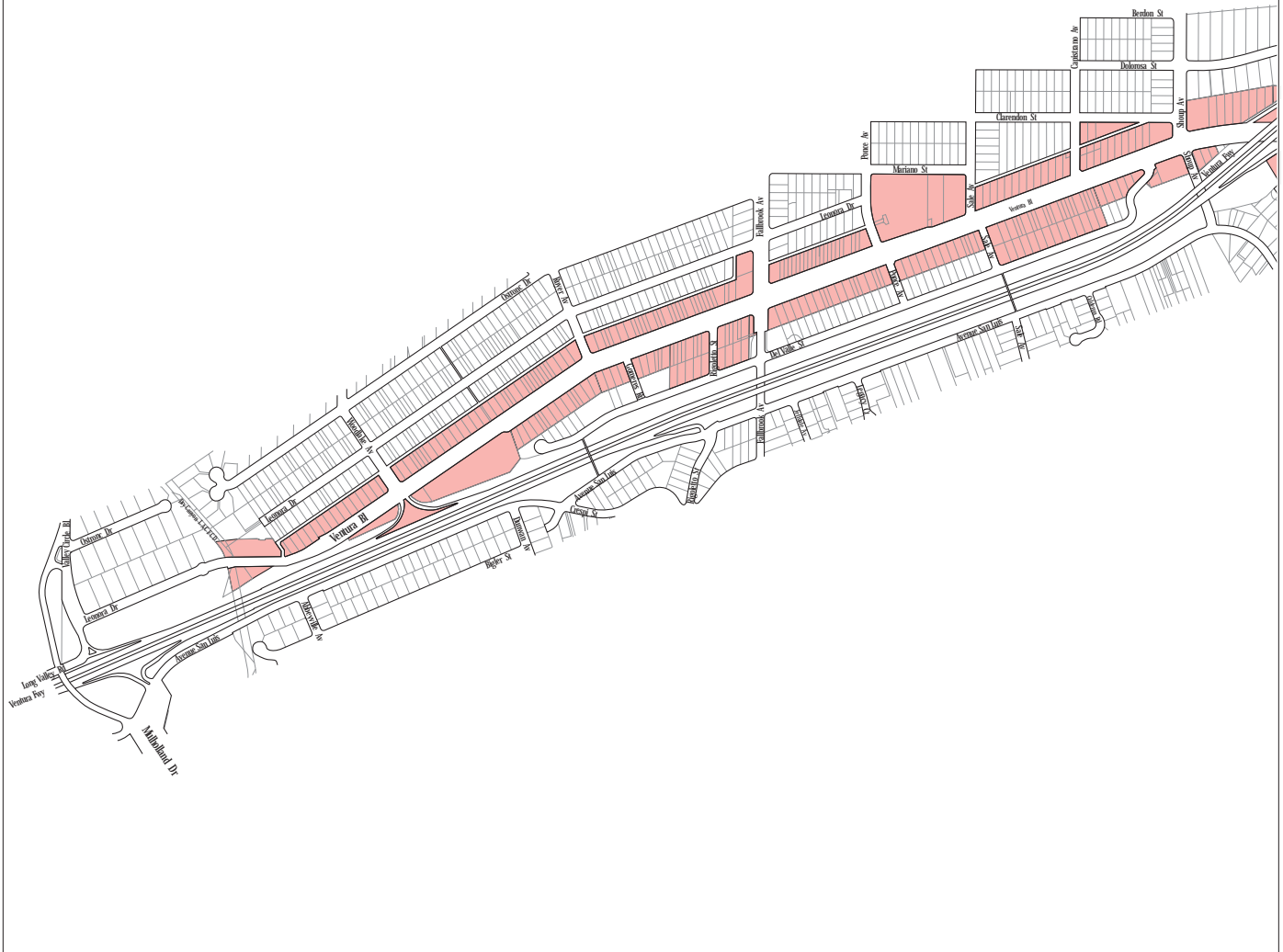
# Ventura/Cahuenga Boulevard Corridor Specific Plan

Exhibits A-G






Plan Designation Maps 1-14

# Ventura/Cahuenga Boulevard Corridor Specific Plan



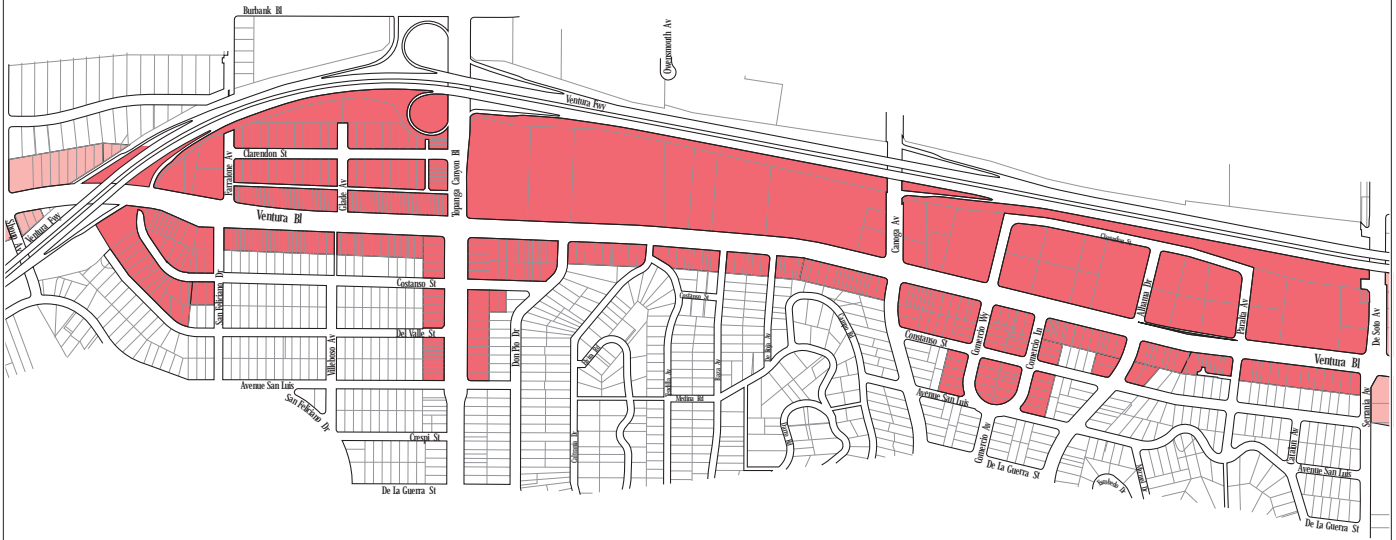
CPC 85-381

-  Regional Commercial
-  Community Commercial
-  Neighborhood & General Commercial

Map 1 - Woodland Hills Section  
**Plan Designations**



# Ventura/Cahuenga Boulevard Corridor Specific Plan



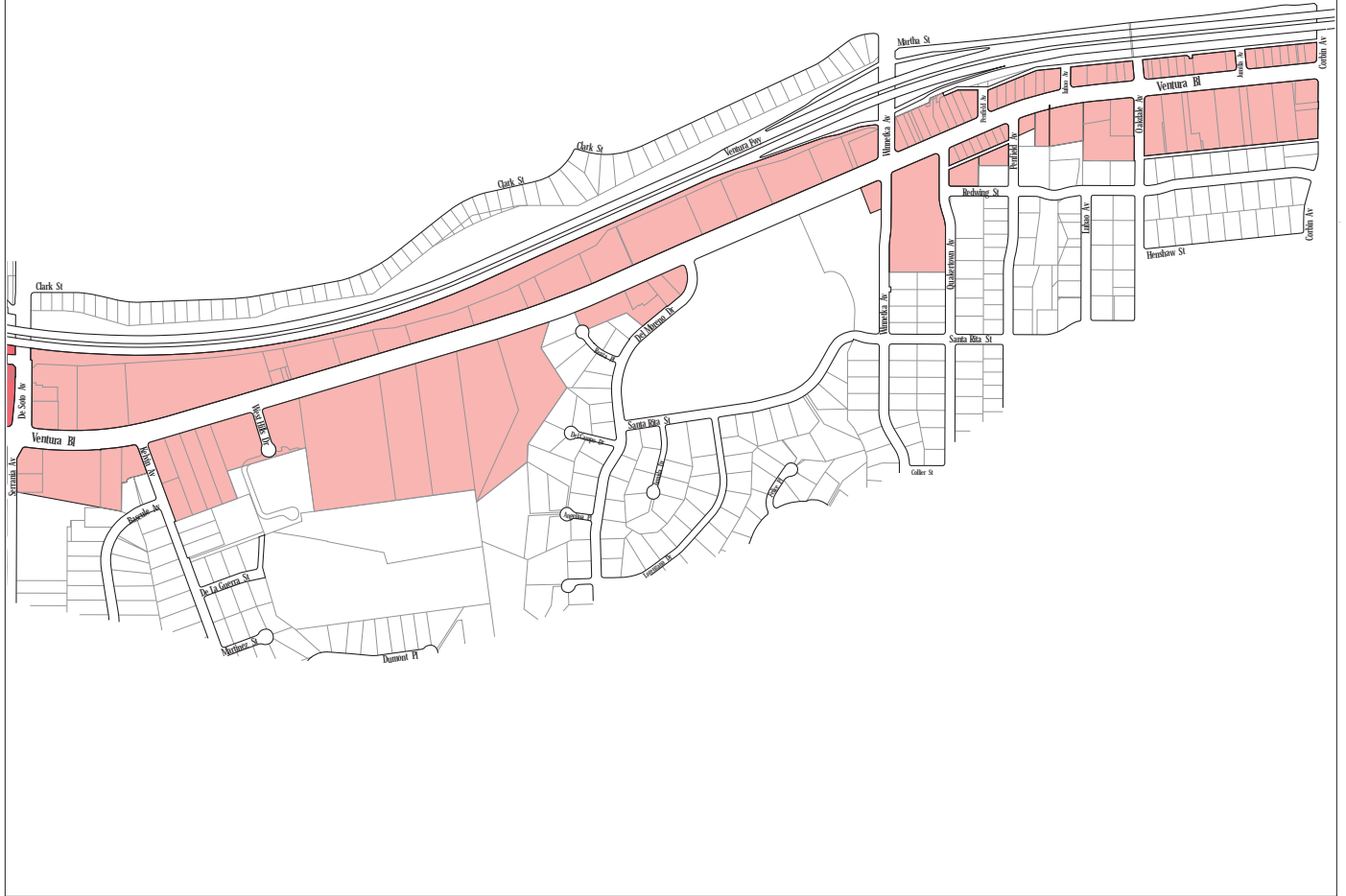
CPC 85-381

-  Regional Commercial
-  Community Commercial
-  Neighborhood & General Commercial




Map 2 - Woodland Hills Section  
**Plan Designations**



# Ventura/Cahuenga Boulevard Corridor Specific Plan



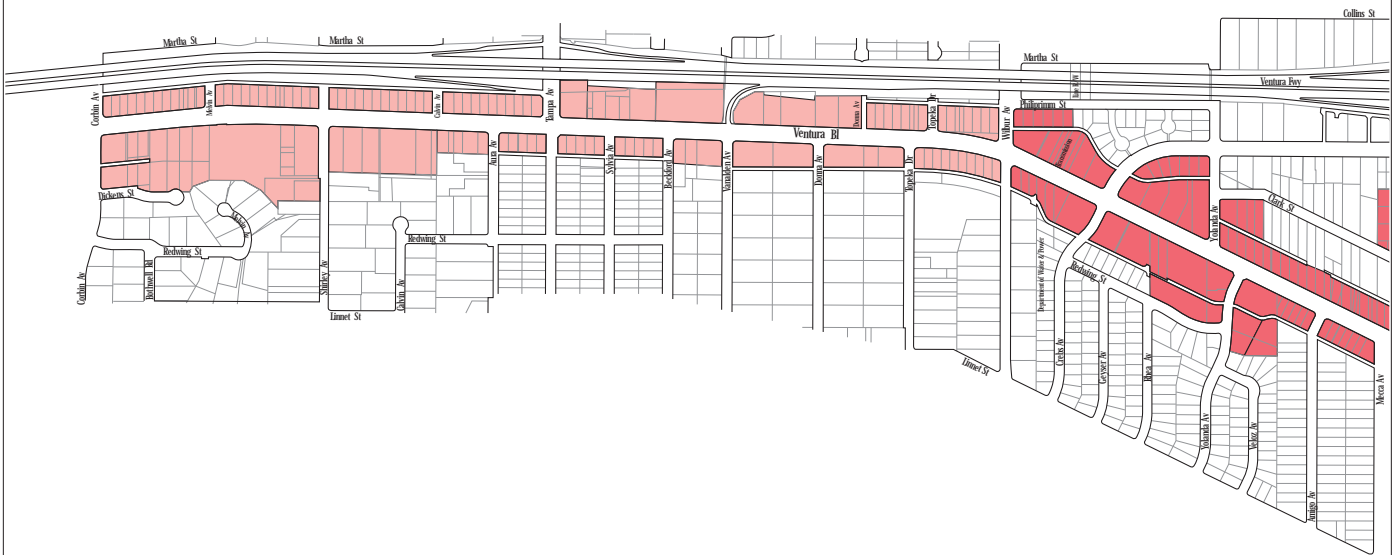
CPC 85-381

-  Regional Commercial
-  Community Commercial
-  Neighborhood & General Commercial



Map 3 - Woodland Hills Section  
**Plan Designations**



# Ventura/Cahuenga Boulevard Corridor Specific Plan



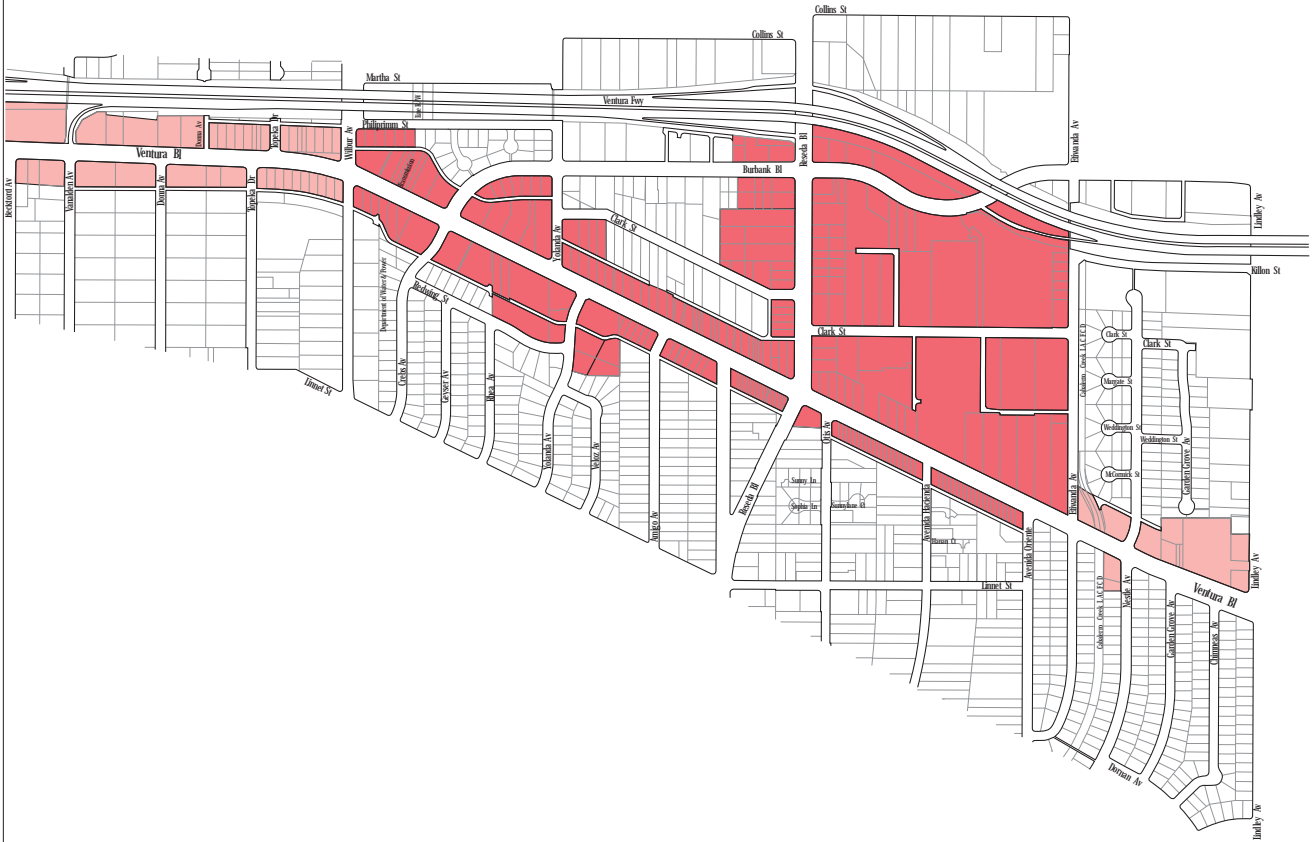
CPC 85-381

-  Regional Commercial
-  Community Commercial
-  Neighborhood & General Commercial

Map 4 - Tarzana Section  
Plan Designations



# Ventura/Cahuenga Boulevard Corridor Specific Plan



CPC 85-381

-  Regional Commercial
-  Community Commercial
-  Neighborhood & General Commercial

Map 5 - Tarzana Section  
**Plan Designations**



# Ventura/Cahuenga Boulevard Corridor Specific Plan



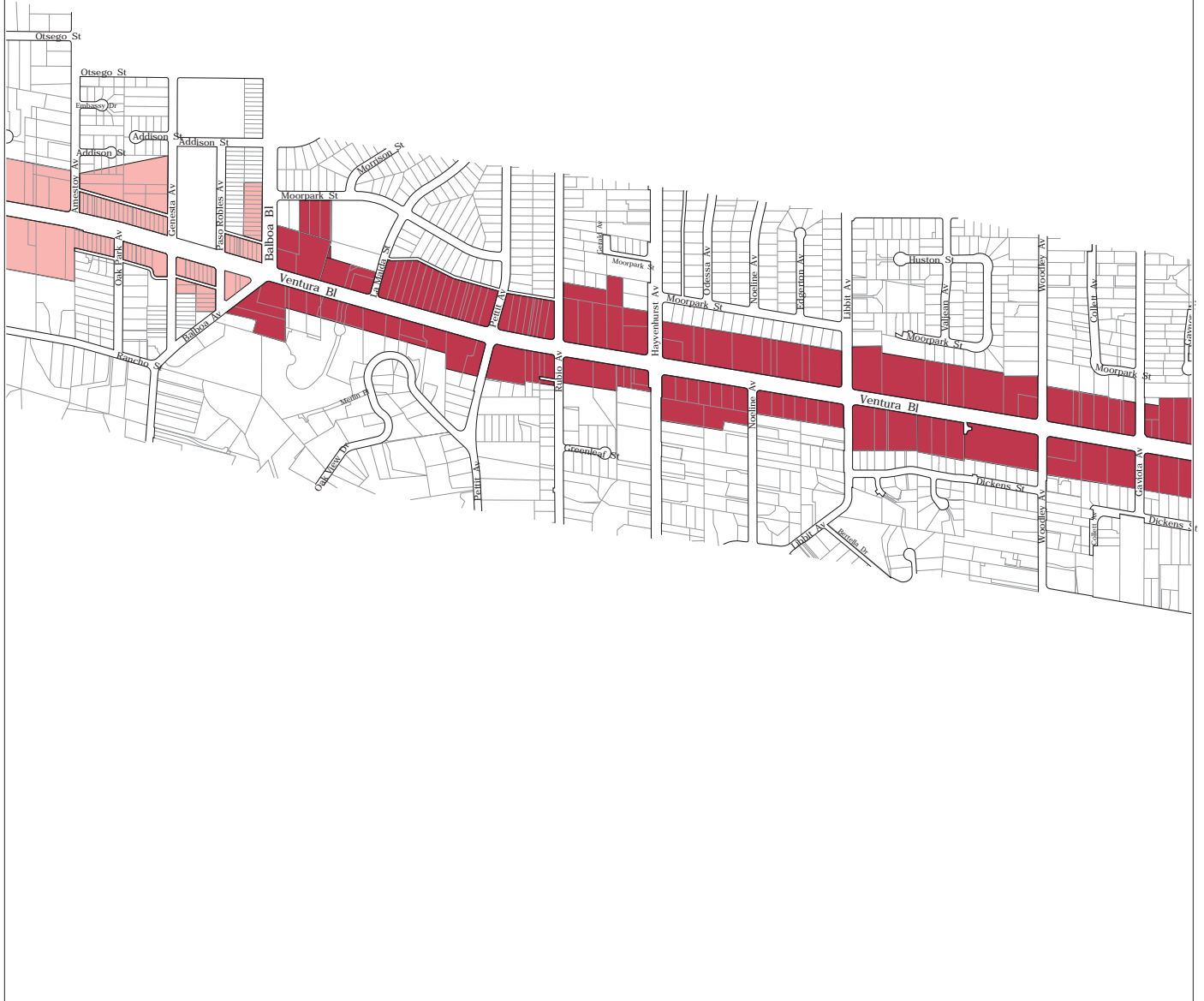
CPC 85-381

- Regional Commercial
- Community Commercial
- Neighborhood & General Commercial




Map 6 - Encino Section  
Plan Designations



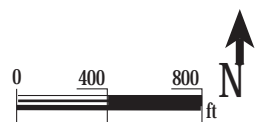
# Ventura/Cahuenga Boulevard Corridor Specific Plan



CPC 85-381

-  Regional Commercial
-  Community Commercial
-  Neighborhood & General Commercial

Map 7 - Encino Section  
**Plan Designations**





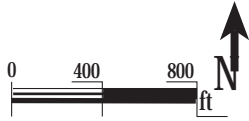
# Ventura/Cahuenga Boulevard Corridor Specific Plan



CPC 85-381

- Regional Commercial
- Community Commercial
- Neighborhood & Office Commercial




Map 8 - Encino Section  
**Plan Designations**



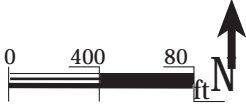
# Ventura/Cahuenga Boulevard Corridor Specific Plan



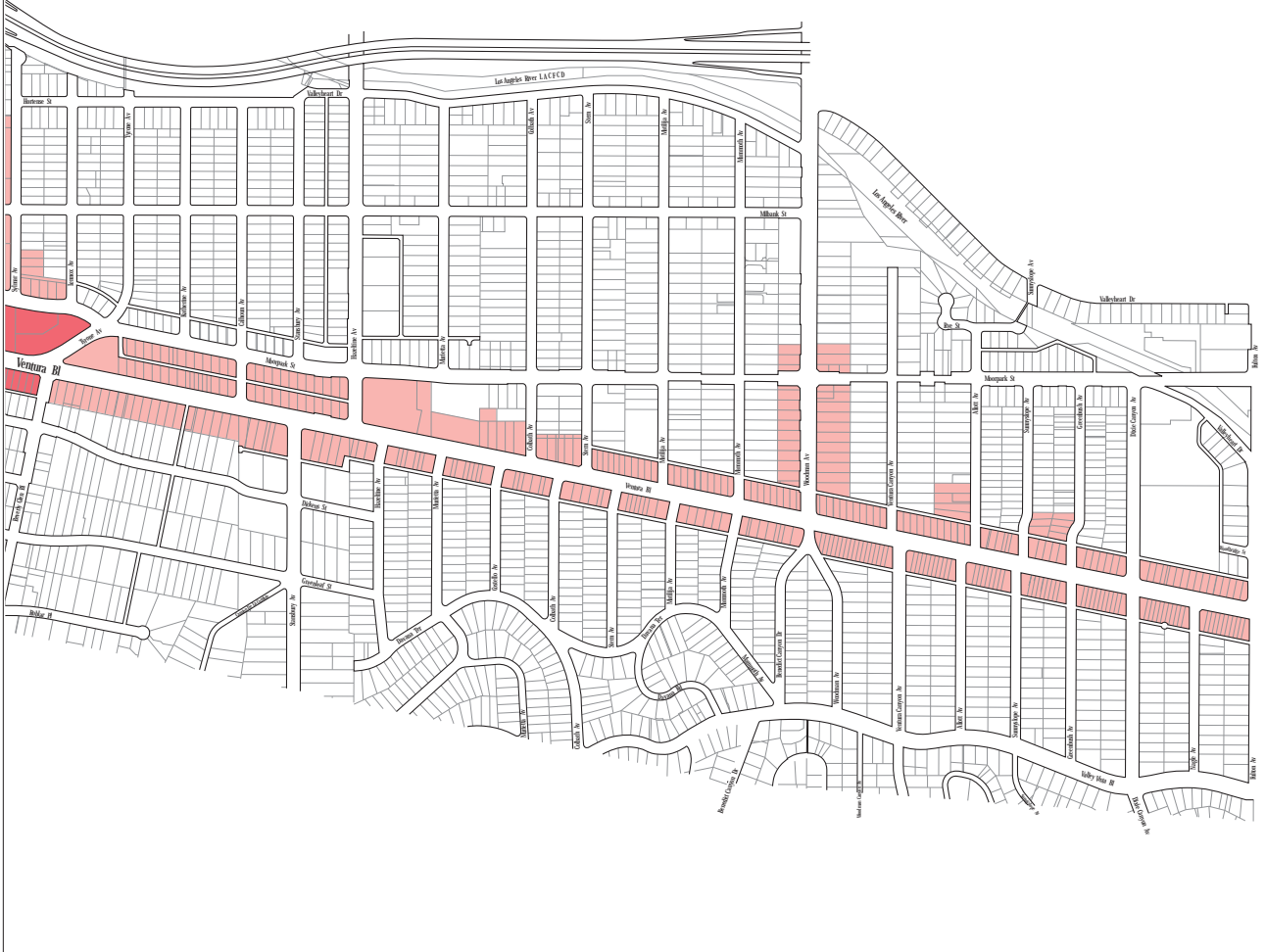
CPC 85-381

-  Regional Commercial
-  Community Commercial
-  Neighborhood & General Commercial




Map 9 - Sherman Oaks Section  
Plan Designations



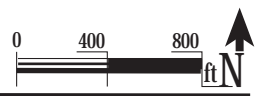
# Ventura/Cahuenga Boulevard Corridor Specific Plan



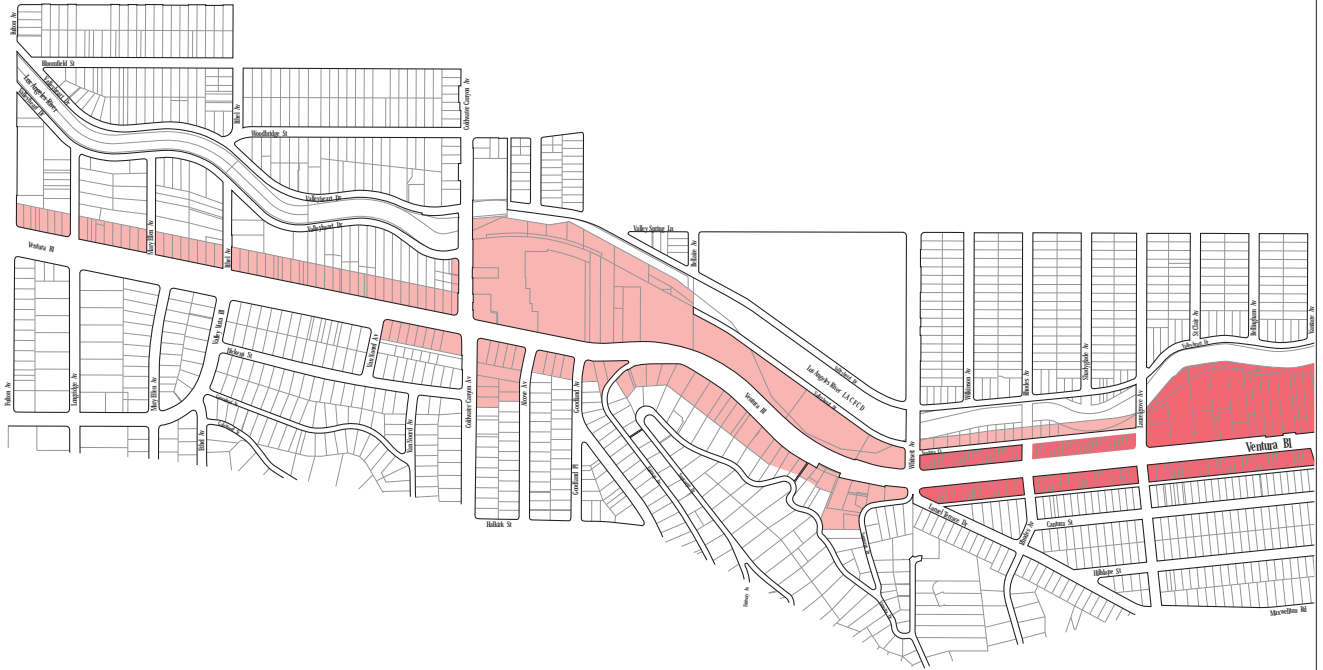
CPC 85-381

-  Regional Commercial
-  Community Commercial
-  Neighborhood & General Commercial

Map 10 - Sherman Oaks Section  
Plan Designations



# Ventura/Cahuenga Boulevard Corridor Specific Plan



CPC 85-381

-  Regional Commercial
-  Community Commercial
-  Neighborhood & General Commercial

Map 11 - Studio City Section  
**Plan Designations**



# Ventura/Cahuenga Boulevard Corridor Specific Plan



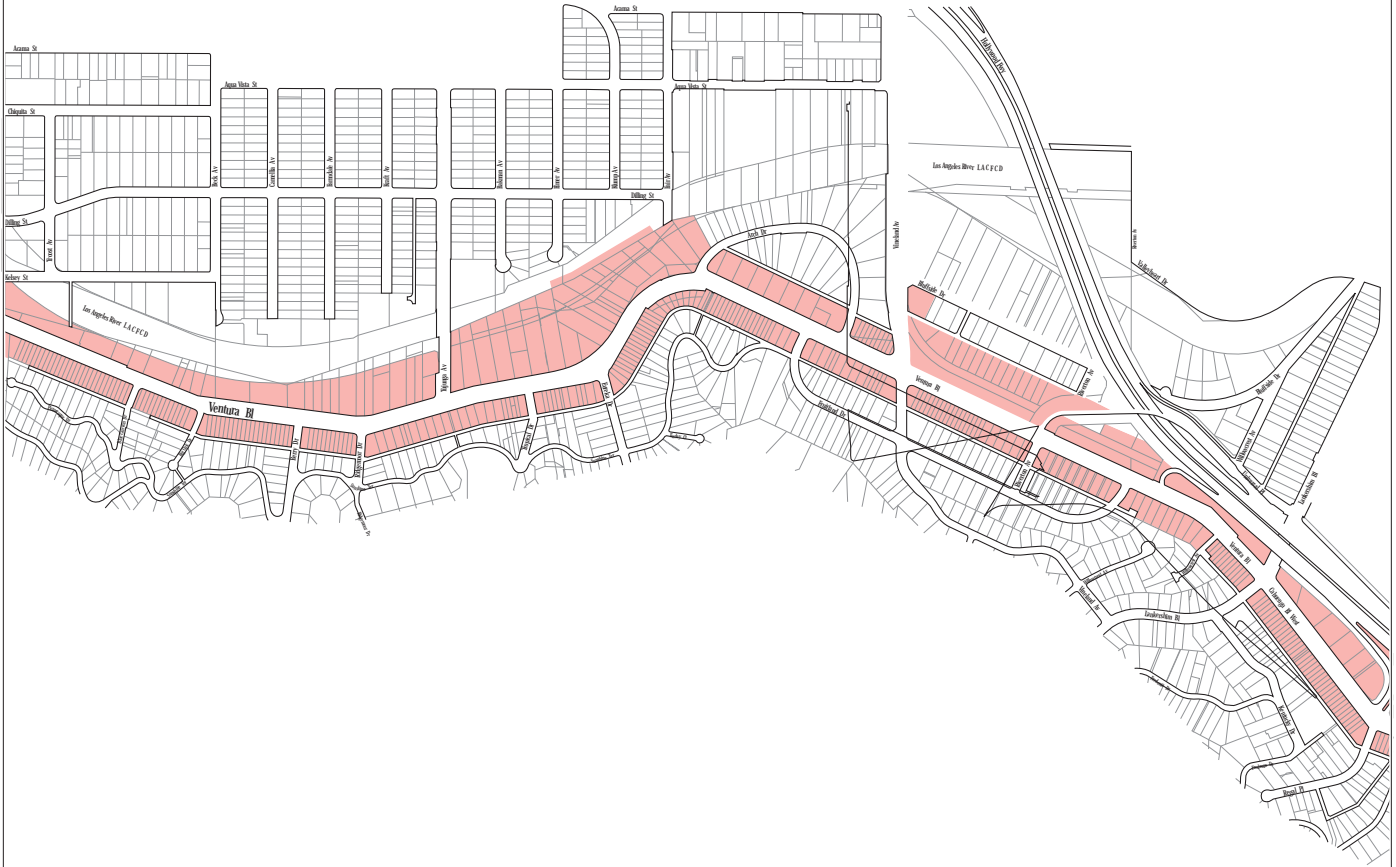
CPC 85-381

-  Regional Commercial
-  Community Commercial
-  Neighborhood & General Commercial

Map 12 - Studio City Section  
**Plan Designations**



# Ventura/Cahuenga Boulevard Corridor Specific Plan



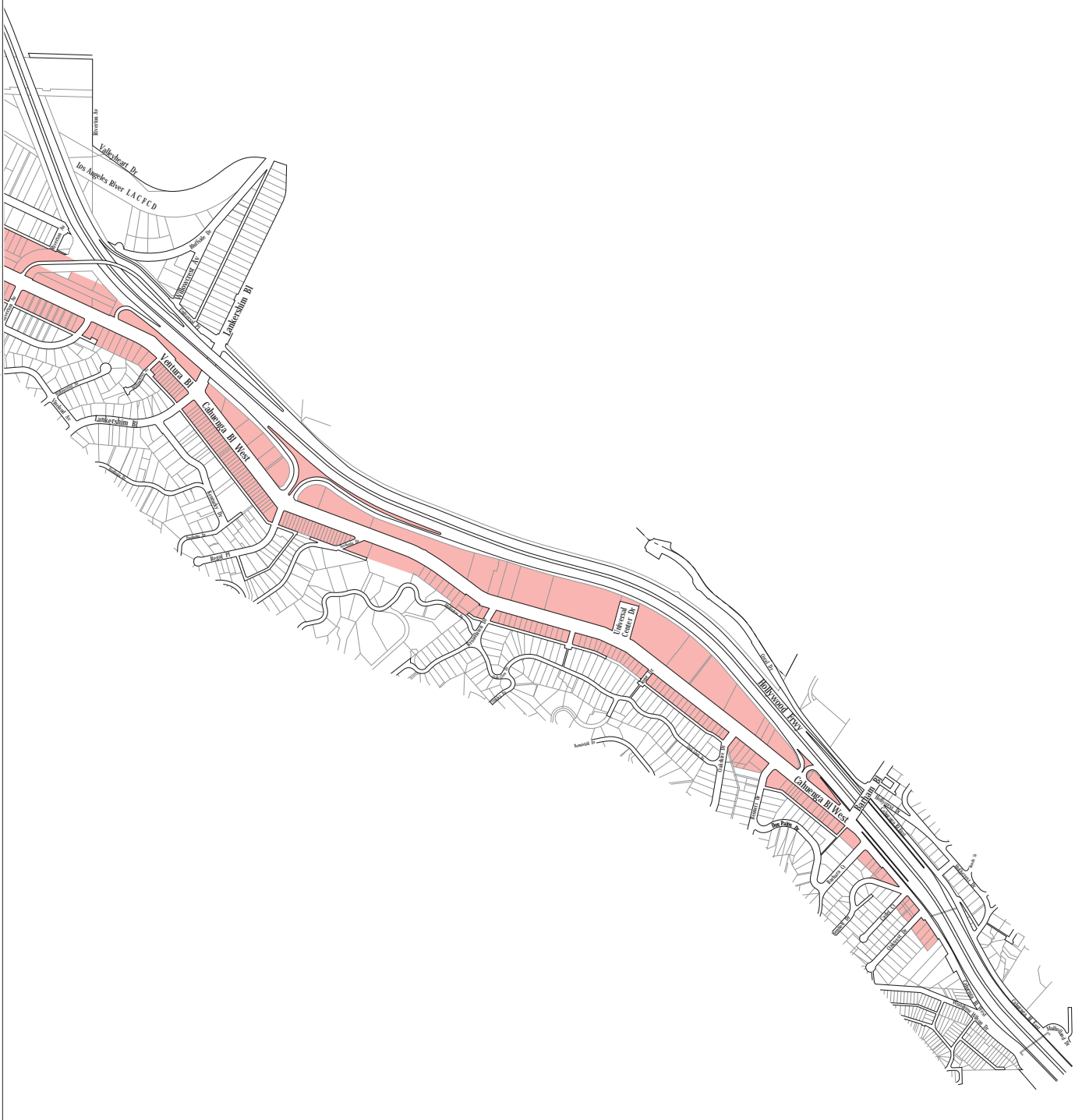
CPC 85-381

-  Regional Commercial
-  Community Commercial
-  Neighborhood & General Commercial




Map 13- Studio City Section  
**Plan Designations**



# Ventura/Cahuenga Boulevard Corridor Specific Plan



CPC 85-381

-  Regional Commercial
-  Community Commercial
-  Neighborhood & General Commercial

Map 14 - Studio City Section  
**Plan Designations**

