

EXHIBIT A.3:

Proposed General Plan Land Use Map

CPC-2016-2905-CPU

For consideration by the City Planning Commission

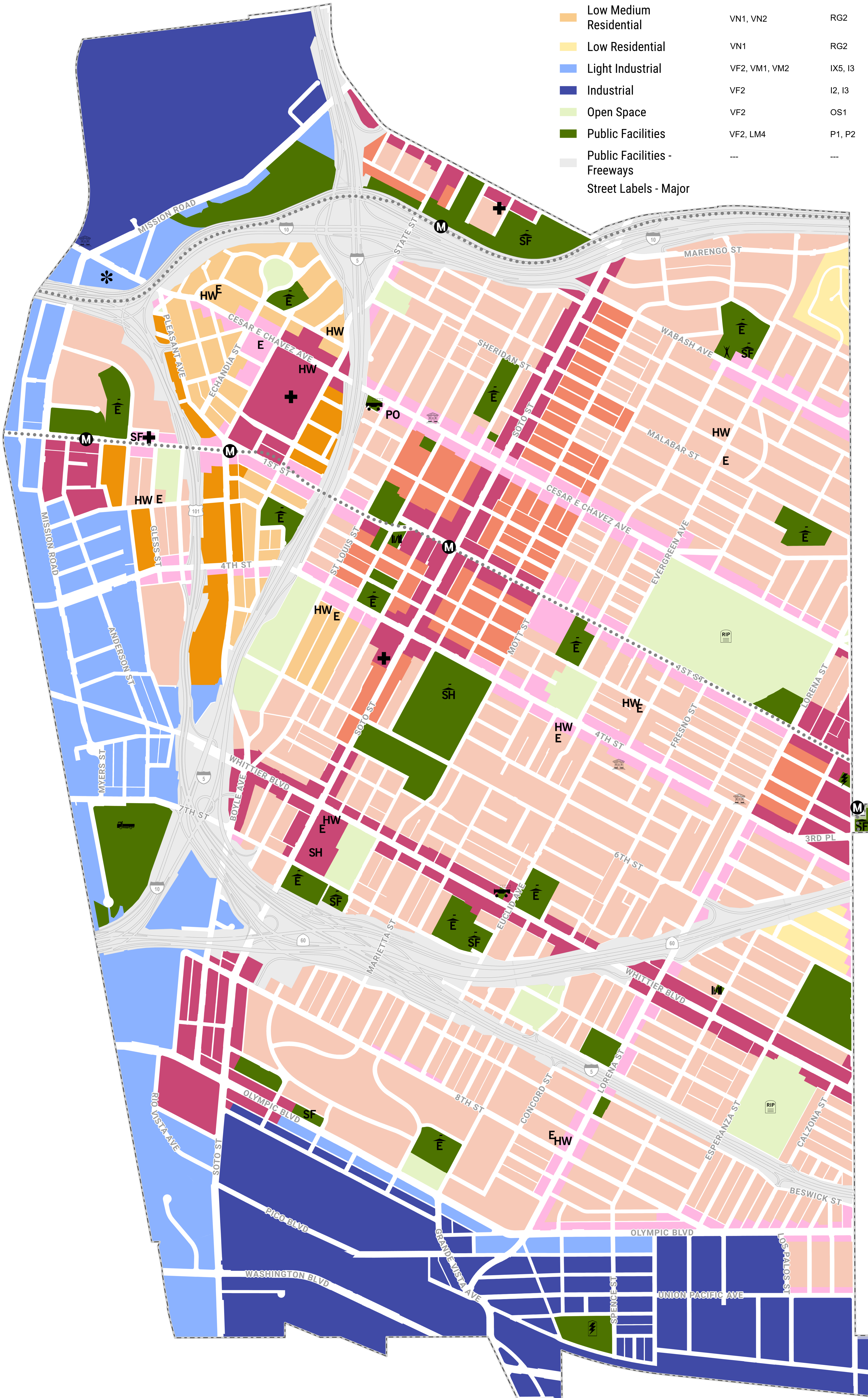
April 20, 2023

PROPOSED GENERAL PLAN LAND USE DESIGNATION MAP

Boyle Heights Community Plan

PROPOSED LAND USE

GENERAL PLAN DESIGNATION	FORM	USE	DENSITY	SPECIAL DISTRICT
Community Center	LM4, LM5, LM6	CX2, CX3	4	---
Neighborhood Center	LM3, LM4	CX2, CX3, CX5	4 8	---
Medium Neighborhood Residential	LN1, VN2	RX1, RX2	6 8	---
Medium Residential	VN2	RG2	8	---
Low Neighborhood Residential	VN1, VN2	RX1, RX2	15 2L	---
Low Medium Residential	VN1, VN2	RG2	15 2L	---
Low Residential	VN1	RG2	1L	---
Light Industrial	VF2, VM1, VM2	IX5, I3	FA N	---
Industrial	VF2	I2, I3	N	---
Open Space	VF2	OS1	N	---
Public Facilities	VF2, LM4	P1, P2	FA	---
Public Facilities - Freeways	---	---	---	FWY
Street Labels - Major				



SERVICE SYSTEMS

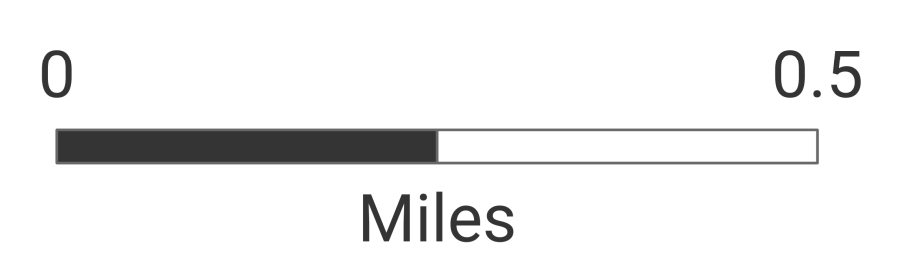
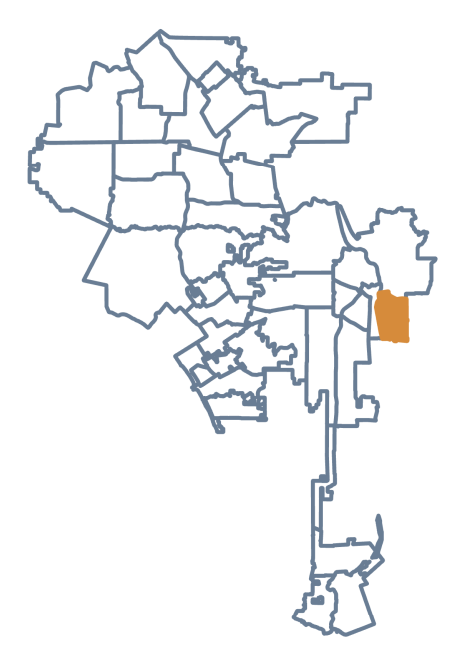
- ⚡ Power Distribution Station
- ✳ Cultural/Historical Site
- ⛑ Health Center/Hospital
- ⚡ Power Receiving Station
- 🚒 Fire Station
- 🎒 Public Elementary School
- 🎒 Public Senior High
- 🎒 Private Senior High
- 🎒 Private Elementary School
- 🌳 Neighborhood Park
- 📖 Community Library
- 📮 Post Office
- 🎒 Special School Facility
- 🚚 Maintenance Yard
- 🎒 Private Special School
- 🏠 House of Worship
- 📖 Cemetery
- 🏛 Historic/Cultural Monument
- Street Labels - Major

TRANSPORTATION

- 🚇 Metro Stations
- ⋯ Metro Rail Lines
- 🛣 Freeways
- Street Labels - Major

PLAN BOUNDARIES

- 🗺 Community Plan Area
- Street Labels - Major



SPRING 2023

Disclaimer: The City of Los Angeles is neither responsible nor liable for any inaccuracies, errors, or omissions with respect to the material contained on this map. This map and all associated information is not distributed and is not intended to be used as a basis for any legal action or other purposes. The City of Los Angeles is not responsible for any damages, including but not limited to, property damage, personal injury, or other damages that may arise from the use of or the inability to use the map and/or the materials contained on the map, whether the materials contained on the map are provided by the City of Los Angeles, or a third party.