NLA-AB2831

ORDINANCE NO. 165351

CPC 1986-0826 GPC Eff.: 01/28/90

An ordinance amending Section 12.04 of the Los Angeles Municipal Code by amending the zoning map.

THE PEOPLE OF THE CITY OF LOS ANGELES DO ORDAIN AS FOLLOWS:

Section 1. Section 12.04 of the Los Angeles Municipal Code is hereb amended by changing the zones and zone boundaries shown upon portions the zone map attached thereto and made a part of Article 2, Chapter 1, of the Los Angeles Municipal Code, so that such portions of the zoning map shall set forth the zones and height districts as they are set forth on the map entitled "Northeast Los Angeles Part I", the accompanying diagrams and the Table for Section 1 attached hereto and incorporated herein by this reference.

A 146

TABLE FOR SECTION I

SUB AREA NO.	EXISTING ZONE AND HEIGHT DISTRICT	NEW ZONE AND/OR HEIGHT DISTRICT	SUBAREA LOCATION
8	R3-1	R1-1	Lots 4, 5 and 10-14, Blk. E, Tract 644; all as shown on Cadastral Map 162-B-205.
9	P-1	R1-1	The southerly 60' of Frac. Lots 1, 2 and 3, Blk. E, Tract 644; all as shown on Cadastral Map 162-B-205.
10	R3-1	R1-1	Lots 1-23, Blk. F, Tract 644; and, Lots 1-9, Tract 5673; all as shown on Cadastral Map 162-B-205.
12	R3-1	R1-1	Lots 10-20, Tract 5673; and, Lots 1-21, Blk. G, Tract 644; all as shown on Cadastral Map 159-B-205.
14	R3-1	R1-1	Refer to Northeast Los Angeles Map, Part I.
16	R3-1	R1-1	Lots 1-17, Blk. H, Tract 644; and, Lots 21-26 and 28-33, Tract 5673; all as shown on Cadastral Map 159-B-205.

18	R3-1	R1-1	Refer to Northeast Los Angeles Map, Part I.
22	C1-1 R3-1	R1-1 R1-1	Lots 1-8 and 17-24, Blk. B, Tract 644; all as shown on Cadastral Map 159-B-205.
24	R3-1	R1-1	Lots 1-15, Blk. I, Tract 644; and, Lots 34-37 and 39-46, Tract 5673; all as shown on Cadastral Map 159-B-205.
30	R3-1	R1-1	Lots 52-60, Tract 5673; Lots 1-11, Tract 11437; that portion of Part of Lot 3, Watts' Subdivision of a Part of the Rancho San Rafael, lying S'ly of Lots 52 and 53, Tract 5673 and W'ly of Edenhurst Ave.; and, that portion of Frac. Lot 2, Watts' Subdivision of a Part of the Rancho San Rafael, lying S'ly of Lots 53-58, Tract 5673, W'ly of the hereinbefore mentioned Part of Lot 3, N'ly of the W'ly prolongation of the N'ly line of Lot 1, Tract 11437 and E'ly of the S'ly prolongation of the E'ly line of Lot 59, Tract 5673; all as shown on Cadastral Map 159-B-205.
32	R3-1	R1-1	Refer to Northeast Los Angeles Map, Part I.

36	R3-1	R1-1	Lots 1-6, Blk. G, Tract 5358; all as shown on Cadastral Map 159-B-205; and, that portion of Lot B, P.M. 2251, zoned R3-1, as described in Section 1 of Ordinance 143,644 is incorporated herein by this reference.
38	R3-1	RE40-1	Lot A and the E'ly 109' of Lot B, P.M. 2251; all as shown on Cadastral Map 159-B-205.
40	R3-1	R1-1	Lots 1-17, Blk. F, Tract 5358; Lots 1-12, Tract 9877; that portion of Part of Lot 3, Watts' Subdivision of a Part of the Rancho San Rafael, lying S'ly of Verdant St. and W'ly of Lots 1-8, Tract 9877; and, that portion of Frac. Lot 2, Watts' Subdivision of Part of The Rancho San Rafael, zoned R3-1, lying S'ly of and adjacent to Lot 11, Tract 11437, W'ly of and adjacent to the hereinbefore mentioned Part of Lot 3, Watts' Subdivision of a Part of the Rancho San Rafael and N'ly of and adjacent to Parcel B, P.M. 2251; all as shown on Cadastral Map 159-B-205.

42	C1-1 R3-1	R1-1 R1-1	Refer to Northeast Los Angeles Map, Part I.
44	R3-1	RD2-1	Refer to Northeast Los Angeles Map, Part I.
46	R3-1 C1-1	RD2-1 RD2-1	Refer to Northeast Los Angeles Map, Part I.
48	R3-1	RD2-1	Lots 21, 22 and 26-28, Tract 3362; and, that portion of Part of Lot 6, Watts' Subdivision of a Part of the Rancho San Rafael, lying N'ly of Willimet Ave. and W'ly of Laclede Ave.; all as shown on Cadastral Map 159-B-205.
49	P-1	RD2-1	Lot 23, Tract 3362; all as shown on Cadastral Map 159-B-205.
50	R3-1	RD2-1	Lots 29-35, Tract 3362; that portion of Part of Lot 6, Watts' Subdivision of a Part of the Rancho San Rafael, lying S'ly of and adjacent to Lot 29, Tract 3362; and, that portion of Part of Lot 42, Tract 3362, zoned R3-1, lying E'ly of and adjacent to Lots 31 and 32, Tract 3362; all as shown on Cadastral Map 159-B-205.

54	M1-1 M2-1 M3-1 C2-1 R3-1	[T][Q]M2-1 [T][Q]M2-1 [T][Q]M2-1 [T][Q]M2-1 [T][Q]M2-1	Frac. Lot A, Tract 4135; Part of the Wm. C.B. Richardson 671.60 Acre Allotment in the Rancho Santa Eulalia - D.D.C. No. 1621, Rancho San Rafael and La Canada; Frac. Lot 1, Tract 12126; those portions of Part of Lot 6, Watts' Subdivision of a Part of the Rancho San Rafael Tract, lying S'ly of Verdant St. and E'ly of Perlita Ave.; Lot 1, Tract 11487; and, Lots 36-38, 41 and that portion of Part of Lot 42, lying S'ly of Verdant St., E'ly of Lot 36, Tract 3362 and 129.42 feet NW'ly of the NE'ly corner of Frac. Lot A, Tract 4135 and the Southern Pacific Railroad Right-of-Way; all as shown on Cadastral Maps 156-B-205 and 159-B-205.
58	C2-1	HD 1-VL	Refer to Northeast Los Angeles Map, Part I.
60	R3-1	R1-1	Lots 13-24, Blk. A, Tract 5358; all as shown on Cadastral Map 156-B-205.

62	R3-1	R1-1	Refer to Northeast Los Angeles Map, Part I.
64	R3-1	R1-1	Refer to Northeast Los Angeles Map, Part I.
66	R3-1	R1-1	Lots 15-26, Blk. I, Tract 5358; all as shown on Cadastral Map 156-B-205.
68	C2-1	HD 1-VL	Refer to Northeast Los Angeles Map, Part I.
70	C2-1	HD 1-VL	Refer to Northeast Los Angeles Map, Part I.
72	R3-1	R1-1	Lots 14-25, Blk. J, Tract 5358; all as shown on Cadastral Map 156-B-205.
74	R3-1	R1-1	Lots 1-19, Blk. L, Tract 5358; all as shown on Cadastral Map 156-B-205.
76	R3-1	R1-1	Refer to Northeast Los Angeles Map, Part I.
78	R3-1	R1-1	Lots 15-21, Blk. M, Tract 5358; all as shown on Cadastral Map 156-B-205.

80	R3-1 C2-1	HD 1-VL HD 1-VL	Lots 1-6, Blk. M, Tract 5358; and, that portion of Part of the Wm. C. B. Richardson 671.60 Acre Allotment in the Rancho Santa Eulalia, lying W'ly of and adjacent to Lot 1, Blk. M, Tract 5358 and S'ly of and adjacent to the W'ly prolongation of the N'ly line of the hereinbefore mentioned Lot 1; and, that portion of Frac. Lot 1, Tract 22865, lying S'ly of the hereinbefore mentioned W'ly prolongation; all as shown on Cadastral Map 156-B-205.
88	C2-1	HD 1-VL	Lots 1-4, Blk. M, Tract 5006; Part of Block Z, Tract 2004; and, all of Tract 10787; all as shown on Cadastral Map 156-B-205.

90	R2-1	R1-1	Lots A and B, P.M. 1522; Lots 5-22, Blk. M, and Lots 1-37, Blk. N, Tract 5006; Lots 1-17, 20-37 and Frac. Lot 18 and 19, Tract 14518; Lots 1, 10-13, Frac. Lots 2-7, that Part of Lot 8, lying SW'ly of and adjacent to Frac. Lot 9, Tract 4176; and, that portion of Part of Block Z, Tract 2004, zoned R2-1, lying S'ly of Legion Lane and Frac. Lots 18 and 19, Tract 14518, W'ly of Lots 17-25, Blk. N, Tract 2004, NW'ly of Legion Lane and E'ly of the Los Angeles County Flood Control Channel; all as shown on Cadastral Maps 153-B-205 and 156-B-205.
92	R2-1	R1-1	Refer to Northeast Los Angeles Map, Part I.
94	R2-1	R1-1	Refer to Northeast Los Angeles Map, Part I.
96	R2-1	R1-1	Refer to Northeast Los Angeles Map, Part I.
98	R2-1	R1-1	Refer to Northeast Los Angeles Map, Part I.

100	R2-1	R1-1	Refer to Northeast Los Angeles Map, Part I.
104	R2-1	R1-1	Lots 16-23, Blk. J, Tract 5006; all as shown on Cadastral Map 156-B-205.
106	R2-1	R1-1	Refer to Northeast Los Angeles Map, Part I.
108	C2-1	HD 1-VL	Refer to Northeast Los Angeles Map, Part I.
110	C2-1	HD 1-VL	Lots 1-5, Blk. H, Tract 5006; and, Lot 15 and Frac. Lot 16, Blk. K, Tract 2004; all as shown on Cadastral Map 156-B-205.
112	R2-1	R1-1	Lots 6-23, Blk. H, Tract 5006; and, Lots 1-14, Blk. K, Tract 2004; all as shown on Cadastral Map 156-B-205.
114	R2-1	R1-1	Refer to Northeast Los Angeles Map, Part I.
116	R2-1	R1-1	Refer to Northeast Los Angeles Map, Part I.

118	R2-1	R1-1	Lots 1-11 and 22-32, Blk. J, Tract 2004; all as shown on Cadastral Map 156-B-205.
120	C2-1	HD 1-VL	Lots 15 and 18, and Frac. Lots 16 and 17, Blk. J, Tract 2004; all as shown on Cadastral Map 156-B-205.
122	C2-1 (Q)C2-1	HD 1-VL HD 1-VL	Lots 15 and 18, Frac. Lots 16 and 17 and the N'ly 23' of Lot 14, Blk. E, Tract 2004; all as shown on Cadastral Map 156-B-205.
124	(Q)P-1	R2-1	Lots 12, 13, the S'ly 27' of Lot 14 and the N'ly 20' of Lot 11, Blk. E, Tract 2004; all as shown on Cadastral Map 156-B-205.
126	R2-1	R1-1	Lots 1-10, the S'ly 30' of Lot 11 and Lots 22-32, Blk. E, Tract 2004; all as shown on Cadastral Map 156-B-205.
128	R2-1	R1-1	Refer to Northeast Los Angeles Map, Part I.
130	R2-1	R1-1	Refer to Northeast Los Angeles Map, Part I.
132	R2-1	R1-1	Lots 1-17 and 29-39, Blk. D, Tract 2004; all as shown on Cadastral Map 156-B-205.

134	C2-1	HD 1-VL	Frac. Lots 18-25, Blk. D, Tract 2004; all as shown on Cadastral Map 156-B-205.
136	R2-1	R1-1	Lots 7-55, Blk. A, Tract 2004; all as shown on Cadastral Maps 156-B-205 and 156-B-209.
138	M2-1	MR1-1	Lots A and B, P.M. 4791; and, Frac. Lot 1, Blk. A, Tract 2004; all as shown on Cadastral Maps 156-B-205 and 156-B-209.
140	R2-1	R1-1	Refer to Northeast Los Angeles Map, Part I.
142	C2-1	C1.5-1-VL	Refer to Northeast Los Angeles Map, Part I.
144	C2-1	C1.5-1-VL	Refer to Northeast Los Angeles Map, Part I.
146	R2-1	R1-1	Refer to Northeast Los Angeles Map, Part I.
148	R2-1	R1-1	Lots 23-26, Blk. H, Tract 2004; all as shown on Cadastral Map 156-B-205.

150	R2-1	R1-1	Lots 15-22 and 27-38, Blk. H, Tract 2004; all as shown on Cadastral Map 156-B-205.
152	R2-1	R1-1	Lots 9-14 and 39-44, Blk. H, Tract 2004; all as shown on Cadastral Maps 153-B-205, 153-B-209, 156-B-205 and 156-B-209.
154	C2-1	C1.5-1-VL	Refer to Northeast Los Angeles Map, Part I.
156	C2-1	C1.5-1-VL	Refer to Northeast Los Angeles Map, Part I.
158	R2-1	R1-1	Refer to Northeast Los Angeles Map, Part I.
160	R2-1	R1-1	Refer to Northeast Los Angeles Map, Part I.
162	R2-1	R1-1	Refer to Northeast Los Angeles Map, Part I.
164	R2-1	R1-1	Refer to Northeast Los Angeles Map, Part I.
166	R2-1	R1-1	Refer to Northeast Los Angeles Map, Part I.

168	C2-1	C1.5-1-VL	Refer to Northeast Los Angeles Map, Part I.
170	C2-1	C1.5-1-VL	Refer to Northeast Los Angeles Map, Part I.
172	R2-1	R1-1	Refer to Northeast Los Angeles Map, Part I.
174	R2-1	R1-1	Refer to Northeast Los Angeles Map, Part I.
176	R2-1	R1-1	Refer to Northeast Los Angeles Map, Part I.
178	R2-1	R1-1	Lots 1-6, Blk. T, Tract 5006; Lots 14-19, 23-41 and those portions of Lots 20-22, Tract 4176, lying E'ly of the Los Angeles County Flood Control Channel; Lots 1-6, Blk. U, Tract 5006; and, that portion of Part of Block Z, Tract 2004, lying E'ly of the Los Angeles County Flood Control Channel, W'ly of Lots 22, 35 and 36, Tract 4176, Ingledale Terrace and of the N'ly 25' of Glenmanor Place and N'ly of the W'ly prolongation of the N'ly 25' of Glenmanor Place; all as shown on Cadastral Map 153-B-205.

180	R2-1	R1-1	Lots 1, 2 and 3, Blk. V, Tract 5006; Lots 42-47, Tract 4176; and, that portion of Part of Block Z, Tract 2004, lying S'ly of the W'ly prolongation of the centerline of Glenmanor Place, W'ly of the S'ly 25' of Glenmanor Place and of Lot 47, Tract 4176, N'ly of Frac. Lots 57-60 and of the W'ly prolongation of their N'ly lines and E'ly of the Los Angeles County Flood Control Channel; all as shown on Cadastral Map 153-B-205.
182	C2-1	C1.5-1-VL	Lots 4-8, Blk. V, Tract 5006; Lots 52-53 and Frac. Lots 48-51 and 54-60, Tract 4176; and, that portion of Part of Block Z, Tract 2004, lying W'ly of and adjacent to Frac. Lot 60, Tract 4176, N'ly of and adjacent to Glendale Blvd., E'ly of and adjacent to the Los Angeles County Flood Control Channel and S'ly of and adjacent to the W'ly prolongation of the N'ly line of Lot 60, Tract 4176; all as shown on Cadastral Map 153-B-205.

192	C2-1	R1-1	That portion of Part of Lot 1, Tract 3334, lying E'ly of and adjacent to the Los Angeles County Flood Control District Channel, SE'ly of Glendale Blvd. and SW'ly of Ferncroft Rd.; all as shown on Cadastral Map 153-B-205.
194	R2-1	R1-1	Those portions of Lots 131-139, Tract 4178, lying E'ly of the Los Angeles County Flood Control Channel and W'ly of Ferncroft Rd.; all as shown on Cadastral Map 153-B-205.
196	R2-1	R1-1	Lots 89-120, Tract 4178; all as shown on Cadastral Map 153-B-205.
198	C2-1	R3-1	Refer to Northeast Los Angeles Map, Part I.
200	C2-1	[Q]C1.5-1	Refer to Northeast Los Angeles Map, Part I.
206	R2-1	R1-1	Lots 38-67 and 70-75, Tract 4178; and, that portion of Part of Lot 1, Tract 3334, lying SE'ly of and adjacent to Lot 70, Tract 4178 and NE'ly of Greensward Rd.; all as shown on Cadastral Map 153-B-205.

208	R3-1 R2-1	R1-1 R1-1	Lots 6-20, Blk. 7, Tract 2689; and, Lots 1-19, Tract 4178; all as shown on Cadastral Map 153-B-205.
210	C2-1	C1.5-1-VL	Frac. Lots 1, 2 and 3, Blk. 7, Tract 2689; and, Frac. Lots 23-27, Tract 4178; all as shown on Cadastral Map 153-B-205.
212	C2-1	C1.5-1-VL	Lots 203, 204, 310 and 311, Blk. 6, Tract 2689; all as shown on Cadastral Map 153-B-205.
214	R3-1	R1-1	Lots 208-222 and 292-306, Blk. 6, Tract 2689; all as shown on Cadastral Maps 153-B-205 and 153-B-209.
216	R3-1	R1-1	Lots 105-119, Tract 2146; and, Lots 182-196, Blk. 1, Tract 2689; all as shown on Cadastral Maps 153-B-205 and 153-B-209.
218	C2-1	C1.5-1-VL	Refer to Northeast Los Angeles Map, Part I.
220	C2-1	C1.5-1-VL	Lots 1 and 2, Tract 5581; and, Lots 97 and 98, Tract 2146; all as shown on Cadastral Map 153-B-209.

222	R3-1	R1-1	Lots 7-21, Tract 5581; and, Lots 78-92, Tract 2146; all as shown on Cadastral Map 153-B-209.
224	R3-1	R1-1	Lots 10-39, Blk. E, Tract 1723; all as shown on Cadastral Map 153-B-209.
226	C2-1	C1.5-1-VL	Lots 2-5 and Frac. Lot 1, Blk. E, Tract 1723; all as shown on Cadastral Map 153-B-209.
228	C2-1	C1.5-1-VL	Lots 1-5, Blk. D, Tract 1723; all as shown on Cadastral Map 153-B-209.
230	R3-1	R1-1	Lots 11-40, Blk. D, Tract 1723; all as shown on Cadastral Map 153-B-209.
232	C2-1	C1.5-1-VL	Lots 1-5, Blk. C, Tract 1723; all as shown on Cadastral Maps 153-B-209 and 156-B-209.
234	R3-1	R1-1	Lots 11-40, Blk. C, Tract 1723; all as shown on Cadastral Map 153-B-209.
236	R3-1	R1-1	Lots 27-41, Blk. B, Tract 1723; all as shown on Cadastral Map 153-B-209.

238	R3-1	RD2-1	Lots 12-26, Blk. B, Tract 1723; all as shown on Cadastral Map 153-B-209.
240	M2-1	M1-1	Lots 4-11, 18-25, 29, 30 and A, Tract 2677; Lots 4-19, 23-57, B and that portion of Frac. Lot 22, lying SE'ly of the City Boundary Line established February 9, 1912 and NE'ly of San Fernando Rd., all of Treadwell Tract; and, Frac. Lot 3, Tract 562; all as shown on Cadastral Maps 153-B-209 and 156-B-209.
294	C2-1	[Q]C1-1	Lots 4-10, 12-15 and Frac. Lot 11, Blk. 2, Tract 6124; all as shown on Cadastral Map 156-B-217.
296	C2-1	HD 1-VL	Frac. Lots 1, 2 and 3, Block 2, Tract 6124; all as shown on Cadastral Map 156-B-217.
298	R2-1	R1-1	Refer to Northeast Los Angeles Map, Part I.
300	C2-1	HD 1-VL	Refer to Northeast Los Angeles Map, Part I.

302	C2-1	HD 1-VL	Lots 4-7, 9-17 and Frac. Lots 1-3 and 8, Blk. 8, Tract 5943; all as shown on Cadastral Map 156-B-217.
304	C2-1	HD 1-VL	Lots 1-6, 9-12, 15, 16 and 32, and Frac. Lots 7, 8, 13 and 14, Blk. 7, Tract 5943; all as shown on Cadastral Map 156-B-217.
306	R2-1	R1-1	Lots 17-31, Blk. 7, Tract 5943; all as shown on Cadastral Map 156-B-217.
308	R2-1	R1-1	Lots 33 and 34, Blk. 8, Tract 5943; all as shown on Cadastral Map 156-B-217.
310	R2-1	R1-1	Lots 14-19, Blk. 9, Tract 5943; all as shown on Cadastral Map 156-B-217.
312	R2-1	R1-1	Refer to Northeast Los Angeles Map, Part 1.
314	R2-1	R1-1	Frac. Lots 3-6 and that portion of Frac. Lot 2, Blk. 14, Tract 5943, lying N'ly and W'ly of State Lands; all as shown on Cadastral Map 156-B-217.

318	C2-1	R1-1	Those portions of State Frac. Lots 1, 2 and Part of Lot 3, Blk. 6, Tract 5943, all lying NW'ly of the State Right-of-Way (Glendale Freeway Rte. 2) and SE'ly of Roderick Road; all as shown on Cadastral Map 156-B-217.
319	C2-1	R3-1	Lots 17-19, Tract 9540; that portion of Glassell and Chapman 2296.11 AC. Allotment in Rancho San Rafael, Dist. Court Case 1621, lying S'ly of and adjacent to the S'ly boundaries of Lots 1 and 14-24, Happy Hills, W'ly of State Lands, N'ly of Fletcher Dr. and E'ly of Lot 19, Tract 9540; that portion of Frac. Lot 1, Washington Park, lying N'ly of State Lands; and, Frac. Lot 16 and that portion of Lot 15, Washington Park, lying N'ly of State Lands and W'ly of Avenue 38; all as shown on Cadastral Maps 153-B-217 and 156-B-217.
320	C2-1	R3-1	Lot 17 and that portion of Lot 18, Washington Park, lying N'ly of State Lands; all as shown on Cadastral Map 153-B-217.

322	C2-1	R3-1	Lots 11-16, Tract 9540; all as shown on Cadastral Maps 153-B-217 and 153-B-213.
324	C2-1	R3-1	Lot 34 and that portion of Frac. Lot 33, Washington Park, lying N'ly of State Lands and SW'ly of Avenue 37; all as shown on Cadastral Map 153-B-217.
326	C2-1	R3-1	Lot 35 and that portion of Lot 36, Washington Park, lying N'ly of State Lands and S'ly of Fletcher Dr.; all as shown on Cadastral Map 153-B-217.
328	C2-1	R3-1	Frac. Lots 1-8 and Lots 9 and 10, Tract 9540; all as shown on Cadastral Map 153-B-213.
330	C2-1	C1-1-VL	Those portions of Frac. Lots 110-115, Tract 3122, zoned C2-1, lying N'ly of Fletcher Dr. and S'ly of Weldon Ave.; all as shown on Cadastral Map 153-B-213.

332	R3-1	R1-1	Lots 126-128, Frac. Lots 129 and 130-134, Tract 3122; and, Lots 18-20, Tract 9429; all as shown on Cadastral Maps 153-B-213 and 156-B-213.
334	R3-1	RE9-1	Lots 116-125, Tract 3122; all as shown on Cadastral Map 156-B-213.
336	C2-1	C1-1-VL	Frac. Lots 91, 94, 95, 99 and those portions of Lot 103 and Frac. Lot 102, Tract 3122, zoned C2-1, lying NW'ly of Fletcher Dr. and S'ly of Andrita St.; all as shown on Cadastral Map 153-B-213.
338	CM-1	C1-1-VL	Frac. Lots 78, 79, 82, 83, 86, 87 and 90, Tract 3122; all as shown on Cadastral Map 153-B-213.
340	M1-1	CM-1	Frac. Lots 17 and 18, Tract 4205; all as shown on Cadastral Map 153-B-213.
342	M1-1	CM-1	Lot 14 and Frac. Lot 19, Tract 4205; and, Frac. Lot C, Tract 3122; all as shown on Cadastral Map 153-B-213.

344	M2-1	M1-1	Refer to Northeast Los Angeles Map. Boundary Detail Note: 18 SW'ly line of the Los Angeles and Salt Lake Railroad Company's Right-of-Way.
346	M2-1	M1-1	Refer to Northeast Los Angeles Map. Boundary Detail Note: 18 SW'ly line of the Los Angeles and Salt Lake Railroad Company's Right-of-Way.
348	M2-1	M1-1	Refer to Northeast Los Angeles Map. Boundary Detail Notes: 19 NE'ly line of the Southern Pacific Right-of-Way. 20 N'ly line of Part of Lot A, Tract 8248, extending SW'ly 268.6' from San Fernando Rd. 21 The NW'ly 234.2' line, lying SW'ly 268.6' from San Fernando Rd.

351	M2-1	C1.5-1-VL	Refer to Northeast Los Angeles Map. Boundary Detail Notes: 20 N'ly line of Part of Lot A, Tract 8248, extending SW'ly 268.6' from San Fernando Rd. 21 The NW'ly 234.2' line, lying SW'ly 268.6' from San Fernando Rd.
352	C2-1	R3-1	Lots 2 and 43 and Frac. Lots 1 and 44, Blk. D, Tract 4689; all as shown on Cadastral Map 153-B-209.
354	R3-1	R1-1	Lots 23-36, Blk. D, Tract 4689; all as shown on Cadastral Map 153-B-209.
356	R3-1	RD2-1	Lots 9-22, Blk. D, Tract 4689; all as shown on Cadastral Map 153-B-209.
358	R3-1 R3P-1	RD1.5-1 RD1.5-1	Lots 1-21, Blk. C, Tract 4689; all as shown on Cadastral Map 153-B-209.
360	R3-1	RD3-1	Lots 22-40, Blk. C, Tract 4689; all as shown on Cadastral Map 153-B-209.
362	R3-1	R1-1	Lots 1-21, Blk. K, Tract 1723; all as shown on Cadastral Map 153-B-209.

364	R3-1	R1-1	Lots 22-43, Blk. K, Tract 1723; all as shown on Cadastral Map 153-B-209.
366	R3-1	R1-1	Refer to Northeast Los Angeles Map, Part I.
368	R3-1	R1-1	Refer to Northeast Los Angeles Map, Part I.
370	R3-1	R1-1	Lots 9-22, Blk. F, Tract 4689; all as shown on Cadastral Map 153-B-209.
372	C2-1	HD 1-VL	Lots 2 and 43 and Frac. Lots 1 and 44, Blk. F, Tract 4689; all as shown on Cadastral Map 153-B-209.
374	C2-1	HD 1-VL	Lots 2 and 43 and Frac. Lots 1 and 44, Blk. G, Tract 4689; all as shown on Cadastral Maps 150-B-209 and 153-B-209.
376	R3-1	R1-1	Lots 23-36, Blk. G, Tract 4689; all as shown on Cadastral Map 153-B-209.
378	C1-1 R3-1	R1-1 R1-1	Refer to Northeast Los Angeles Map, Part I.

380	R3-1	R1-1	Lots 1-17, Blk. H, and Lots 12-17, Blk. I, Tract 1723; and, that portion of Garcia St., vacated by MD and D 78-917893; all as shown on Cadastral Map 153-B-209.
382	R3-1	R1-1	Lots 1-11 and 18-28, Blk. I, Tract 1723; all as shown on Cadastral Map 153-B-209.
384	R3-1	R1-1	Refer to Northeast Los Angeles Map, Part I.
385	R3-1	R1-1	Lots 13-23, Blk. G, Tract 1723; all as shown on Cadastral Map 153-B-209.
386	C1-1	R3-1	Lots 10 and 11, Blk. G, Tract 1723; all as shown on Cadastral Map 153-B-209.
387	C1-1	R3-1	Lot 12, Blk. G, Tract 1723; all as shown on Cadastral Map 153-B-209.
388	C1-1 R3-1	R1-1 R1-1	Refer to Northeast Los Angeles Map, Part I.
390	R3-1	R1-1	Lots 9-22, Blk. J, Tract 4689; Lots 10-22, Tract 7499; and that portion of Part of Lot B, Tract 1430, lying NE'ly of and adjacent to Larga Ave.; all as shown on Cadastral Map 150-B-209 and 153-B-209.

392	P-1 C2-1	HD 1-VL HD 1-VL	Frac. Lots 1 and Lot 2, Blk. J, Tract 4689; and, Lots 2, 3, 4 and Frac. Lot 1, Tract 7499; all as shown on Cadastral Map 150-B-209.
394	C2-1	HD 1-VL	Frac. Lots 119 and 120, Tract 7499; and, that portion of Part of Lot B, Tract 1430, lying SW'ly of and adjacent to the hereinbefore mentioned Frac. Lot 120; all as shown on Cadastral Map 150-B-209.
396	C2-1	[Q]C2-1	Frac. Lots 123, 124 and 126, Tract 7499; that portion of Part Lot B, Tract 1430, lying SW'ly of Frac. Lot 124, Tract 7499 and NE'ly of Frac. Lot 126, Tract 7499; and, that portion of Part of Lot B, Tract 1430, zoned C2-1, lying NE'ly of Lot 107, Tract 7499 and NW'ly of and adjacent to Fletcher Dr.; all as shown on Cadastral Map 150-B-209.
398	R3-1	RD2-1	Lots 112-118, Tract 7499; all as shown on Cadastral Map 150-B-209.
400	C1-1 R3-1	R1-1 R1-1	Refer to Northeast Los Angeles Map, Part I.

402	R3-1 C1-1	R1-1 R1-1	Refer to Northeast Los Angeles Map, Part I.
404	R3-1	R1-1	Refer to Northeast Los Angeles Map, Part I.
406	R3-1	R1-1	Refer to Northeast Los Angeles Map, Part I.
408	R3-1	R1-1	Refer to Northeast Los Angeles Map, Part I.
410	R3-1	R1-1	Refer to Northeast Los Angeles Map, Part I.
412	R3-1	A1-1	Lot 111, Tract 7499; all as shown on Cadastral Map 150-B-209; and that portion of Part of Lot B, Tract 1430, described in Section 1, Ordinance No. 144,523 is incorporated herein by this reference.

414	R3-1	R1-1	Lots 94-107, Tract 7499; and, that portion of Part of Lot B, Tract 1430, zoned R3-1, lying NE'ly of and adjacent to Lot 107, Tract 7499, and SE'ly of Glenhurst Ave. excepting that portion described in Section 1, Ordinance No. 144,523 incorporated herein by this reference; all as shown on Cadastral Map 150-B-209.
416	R3-1	R1-1	Refer to Northeast Los Angeles Map, Part I.
418	R3-1	R1-1	Refer to Northeast Los Angeles Map, Part I.
420	R3-1	R1-1	Refer to Northeast Los Angeles Map, Part I.
422	R3-1 R2-1	R1-1 R1-1	Refer to Northeast Los Angeles Map, Part I.
424	R2-1	R1-1	Lots 141-147, 149-164 and those portions of Lots 140 and 165, lying NE'ly of the Los Angeles County Flood Control Channel, all of Tract 4178; and, Frac. Lot 2, Tract 3334; all as shown on Cadastral Maps 153-B-205 and 153-B-209.

426	R2-1 R3-1	R1-1 R1-1	Lots A and B, P.M. 1704; Lots 167-176, 179-189, Frac. Lot 177 and those portions of Lots 166 and 190, lying NE'ly of the Los Angeles County Flood Control Channel, all of Tract 4178; all as shown on Cadastral Maps 150-B-205, 153-B-209, and 150-B-209.
428	R3-1	R1-1	Lots 195-212 and those portions of Lots 193, 194 and 213, lying NE'ly of the Los Angeles County Flood Control Channel, all of Tract 4178; all as shown on Cadastral Maps 150-B-209 and 153-B-209.
430	R3-1	R1-1	Lots 217-228 and those portions of Lots 215, 216 and 229, lying NE'ly of the Los Angeles County Flood Control Channel, all of Tract 4178; all as shown on Cadastral Map 150-B-209.

432	R3-1	R1-1	Lots 230-237, Tract 4178; that portion of the Rancho Santa Eulalia, lying S'ly of Lots 230, 231, 235, 236 and 237, Tract 4178 and N'ly of the Los Angeles County Flood Control Channel; and, that portion of Part of the Le Brun Tract, lying N'ly of the Los Angeles County Flood Control Channel, S'ly of Lot 237, Tract 4178 and W'ly of Silver Lake Blvd.; all as shown on Cadastral Map 150-B-209.
440	R3-1	RD1.5-1	Lots 56-61, 71-74, Frac. Lot 62 and that portion of Part of Lot 70, Licensed Surveyor's Map, lying NW'ly of Carillon St. and SE'ly of the hereinbefore mentioned Lot 71; all as shown on Cadastral Map 150-B-209.
442	C2-1	HD 1-VL	Lots 55, 75, 76 and Frac. Lots 54 and 77, Licensed Surveyor's Map; all as shown on Cadastral Map 150-B-209.
444	C2-1	HD 1-VL	Lots 3-6 and Frac. Lots 1 and 2, Block D, Tract 5037; all as shown on Cadastral Map 150-B-209.

446	R3-1	RD1.5-1	Lots 7-13, Blk. D, Tract 5037; and, Lots 30, 31, 51, 52, 53 and Frac. Lots 32 and 50, Licensed Surveyor's Map; all as shown on Cadastral Map 150-B-209.
448	R3-1	RD1.5-1	Lots 7-20, Blk. C, Tract 5037; all as shown on Cadastral Maps 150-B-209 and 153-B-209.
450	C2-1	HD 1-VL	Lots 3-6 and Frac. Lots 1 and 2, Blk. C, Tract 5037; all as shown on Cadastral Map 153-B-209.
452	C2-1	HD 1-VL	Lots 5 and 6 and Frac. Lots 1-4, Blk. B, Tract 5037; all as shown on Cadastral Map 153-B-209.
454	R3-1	RD1.5-1	Lots 7-20 and Frac. Lots 21 and 22, Blk. B, Tract 5037; all as shown on Cadastral Map 153-B-209.

456	M2-1	MR1-1	That portion of Part of Lot A, Tract 8248, lying NE'ly of and adjacent to the Southern Pacific Railroad Co. Right-of-Way, NW'ly of and adjacent to the Glendale Freeway (Rte. 2), SE'ly of and adjacent to Fletcher Dr., excluding the N'ly 250' and SW'ly of and adjacent to San Fernando Rd. excluding the N'ly 380.33'; all as shown on Cadastral Map 153-B-213.
458	M2-1	C1-1-VL	That portion of Part of Lot A, Tract 8248, lying 250' SW'ly of and adjacent to San Fernando Rd. and 380.33' SE'ly of and adjacent to Fletcher Dr.; all as shown on Cadastral Map 153-B-213.
460	M2-1	C1-1-VL	Lots 2, 3 and 23-26 and Frac. Lots 1 and 4, Tract 1688; all as shown on Cadastral Map 153-B-213.
462	M2-1	MR1-1	Lot 30 and Frac. Lots 27-29 and 49, Tract 1688; and those portions of Lots 48 and 50, Tract 1688, lying NW'ly of the N'ly line of the State Right-of-Way (Glendale Freeway, Rte. 2, San Fernando Rd. off-ramp) and NE'ly of San Fernando Rd.; all as shown on Cadastral Map 153-B-213.

464	M2-1	MR1-1	Frac. Lots 5-13, Tract 1688; all as shown on Cadastral Map 153-B-213.
465	C2-1	[Q]C2-1	That portion of the Los Angeles and Salt Lake Railroad Company's Right-of-Way, lying NE'ly of and adacent to Delay Dr., SE'ly of and adjacent to Fletcher Dr. and extending 94.37' SE'ly therefrom; all as shown on Cadastral Map 153-B-213.
466	CM-1	[Q]CM-1	Lot 101 and Frac. Lot 102, Tract 575; all as shown on Cadastral Map 153-B-213.
467	R3-1	RD2-1	Lots 97-100, Tract 575; all as shown on Cadastral Map 153-B-213.
468	R3-1	RD2-1	Lots 90-96, Tract 575; and, that portion of Lot 89, Tract 575, lying N'ly of the N'ly line of the State Right-of-Way (Glendale Freeway, Rte. 2) and SE'ly of the hereinbefore mentioned Lot 90; all as shown on Cadastral Map 153-B-213.
470	CM-1	[Q]CM-1-VL	Lot 104 and Frac. Lot 103, Tract 575; all as shown on Cadastral Map 153-B-213.

472	R3-1	RD2-1	Lots 105-107, Tract 575; all as shown on Cadastral Map 153-B-213.
474	R3-1 CM-1	RD2-1 RD2-1	Lot 1, Tract 11428; Lots 108-114, 128-131 and Frac. Lots 115-116 and 132, Tract 575; all as shown on Cadastral Map 153-B-213.
476	R3-1	RD2-1	Refer to Northeast Los Angeles Map, Part I.
478	R3-1	RD2-1	Lots 9-17, Tract 8773; all as shown on Cadastrtal Map 153-B-213.
480	CM-1	[Q]CM-1-VL	Lots 2-4 and Frac. Lots 5-8, Tract 8773; all as shown on Cadastral Map 153-B-213.
482	C2-1 R3-1	RD2-1 RD2-1	Refer to Northeast Los Angeles Map, Part I.
484	R3-1	RD2-1	Refer to Northeast Los Angeles Map, Part I.
486	R3-1	RD2-1	Refer to Northeast Los Angeles Map, Part I.

488	R3-1	RD2-1	Refer to Northeast Los Angeles Map, Part I.
490	R3-1	RD2-1	Refer to Northeast Los Angeles Map, Part I.
492	R3-1	RD2-1	Parcel Lots A and B, P.M. 91; and, Lots 23, 24, 26-38 and 40-42, Tract 1983; all as shown on Cadastral Map 153-B-213.
494	C2-1	C1-1-VL	Lot 22 and Frac. Lots 21 and 43-47, Tract 1983; all as shown on Cadastral Map 153-B-213.
496	C2-1	C1-1	Frac. Lots 64-76, Tract 1983; all as shown on Cadastral Map 153-B-213.
498	R3-1	RD2-1	Lots 48-62 and Frac. Lot 63, Tract 1983; all as shown on Cadastral Map 153-B-213.
500	R3-1	RD2-1	Refer to Northeast Los Angeles Map, Part I.
502	R3-1	RD2-1	Refer to Northeast Los Angeles Map, Part I.

504	R3-1	RD2-1	Refer to Northeast Los Angeles Map, Part I.
506	C2-1	R3-1	Lot 93, Tract 1983; all as shown on Cadastral Map 153-B-213.
512	C2-1	R1-1	Refer to Northeast Los Angeles Map, Part I.
514	C2-1	R1-1	Refer to Northeast Los Angeles Map, Part I.
516	CM-1	R1-1	Refer to Northeast Los Angeles Map, Part I.
520	CM-1	R3-1	Lot A, Tract 8021; all as shown on Cadastral Map 153-B-213.
522	CM-1	R3-1	Lots 87 and 88, Washington Park; all as shown on Cadastral Map 153-B-213.
524	R3-1	RD1.5-1	Lots 89-94 and Frac. Lot 95, Washington Park; all as shown on Cadastral Map 153-B-213.

526	R3-1	RD2-1	Lots 115-124 and Frac. Lot 114, Washington Park; all as shown on Cadastral Map 153-B-213.
528	CM-1	R3-1	Lots 125 and 126, Washington Park; all as shown on Cadastral Map 153-B-213.
530	CM-1	R3-1	Lot 127, Washington Park; all as shown on Cadastral Map 153-B-213.
532	R3-1	RD2-1	Lots 128-141 and Frac. Lot 142, Washington Park; all as shown on Cadastral Map 153-B-213.
534	R3-1	R1-1	Lots 166-175 and Frac. Lot 165, Washington Park; Lots 3-10, Blk. 2, Torthorwald Tract No. 1; and, that portion of Part of Lot 57 of the Subdivision of the Hunter Highland View Tract, lying NE'ly of and adjacent to Blk. 2, Torthorwald Tract No. 1 and SW'ly of Avenue Thirty-four; all as shown on Cadastral Map 153-B-213.

536	CM-1	R3-1	Lots 1 and 2, Blk. 2, Torthorwald Tract No. 1; all as shown on Cadastral Map 153-B-213.
538	C2-1	R3-1	Lots 1, 2, 27, 28 and Frac. Lot 29, Blk. 3, Torthorwald Tract No. 1; all as shown on Cadastral Map 153-B-213.
540	R3-1	R1-1	Lots 3-26, Blk. 3, Torthorwald Tract No. 1; all as shown on Cadastral Map 153-B-213.
542	R3-1	R1-1	Refer to Northeast Los Angeles Map, Part I.
544	R3-1	R1-1	Refer to Northeast Los Angeles Map, Part I.
546	R3-1	R1-1	Lots 3-43, Blk. 4, Torthorwald Tract No. 1; all as shown on Cadastral Maps 150-B-213 and 153-B-213.
548	C2-1	R3-1	Lots 1, 2, 44 and Frac. Lot 45, Blk. 4, Torthorwald Tract No. 1; all as shown on Cadastral Maps 150-B-213 and 153-B-213.

550	C2-1	R3-1	Lots 2-4, 5½, 6 and Frac. Lot 1, Blk. 5, Torthorwald Tract No. 1; all as shown on Cadastral Map 150-B-213.
552	R3-1	R1-1	Lots 5 and 7-32, Blk. 5, Torthorwald Tract No. 1; Lots 168-198, Tract 1110; Lots 69-76, 78-80 and Frac. Lot 77, Tract 575; and, an alley vacated by the Board of Supervisors, December 18, 1911; all as shown on Cadastral Maps 150-B-213 and 153-B-213.
554	R3-1	R1-1	Lots 67, 68, Frac. Lots 81-84 and that portion of Lot 66, Tract 575, lying SE'ly of the S'ly line of the State Right-of-Way (Glendale Freeway Rte. 2) and W'ly of Edward Ave.; and, that portion of Lot 1, Tract 24884, zoned R3-1, lying SE'ly of the S'ly line of the State Right-of-Way (Glendale Freeway Rte. 2) and SW'ly of the hereinbefore mentioned Frac. Lots 81-84; all as shown on Cadastral Map 153-B-213.

556	R4-1	R1-1	That portion of Lot 1, Tract 24884, zoned R4-1, lying SE'ly of State Lands and NW'ly of the NE'ly prolongation of the NW'ly line of Lot 78, Blk. 8, Torthorwald Tract No. 1; all as shown on Cadastral Map 153-B-213.
558	R3-1	R1-1	Lots 72-78, 81-84, 135 and Frac. Lots 136 and 137, Tract 1110; and, that portion of Lot 1, Tract 24884, zoned R3-1, lying SE'ly of the NE'ly prolongation of the NW'ly line of Lots 78, Tract 1110; all as shown on Cadastral Map 153-B-213.
560	R3-1	R1-1	Refer to Northeast Los Angeles Map, Part I.
562	R3-1	RD3-1	Lots 109 and 167, Tract 1110; Tract 10373; Lots 6, 7 and 8, Blk. 7, Tract 4; and, Lots 9-16, Blk. 7, Torthorwald Tract No. 1; all as shown on Cadastral Map 150-B-213.

564	C2-1	R3-1	Lots 1-3, Blk. 7, Tract 4; and, Lot 17 and Frac. Lot 18, Blk. 7, Torthorwald Tract No. 1; all as shown on Cadastral Map 150-B-213.
566	C2-1	R3-1	Lots 1, 2, 28-30 and Frac. Lot 27, Blk. 8, Torthorwald Tract No. 1; all as shown on Cadastral Map 150-B-213.
568	R3-1	R1-1	Lots 53, 54, 107 and 108, Tract 1110; and Lots 3-26, Blk. 8, Torthorwald Tract No. 1; all as shown on Cadastral Map 150-B-213.
570	R3-1	R1-1	Refer to Northeast Los Angeles Map, Part I.
572	R3-1	R1-1	Lots 26-33, Tract 1110; all as shown on Cadastral Maps 150-B-213 and 153-B-213.

574	R3-1	R1-1	Lots 34-49, Tract 1110; all as shown on Cadastral Map 150-B-213.
576	R3-1	R1-1	Lots 50-52, Tract 1110; and, Lots 1-12 and 39-44, Blk. 9, Torthorwald Tract No. 1; all as shown on Cadastral Map 150-B-213.
578	C2-1	R3-1	Lots 37 and 38, Blk. 9, Torthorwald Tract No. 1; all as shown on Cadastral Map 150-B-213.
580	A2-1	A1-1	Those portions of Lots 78, Tract 4649, Lots A-G, Tract 838, Lot C, Tract 771, Lots 7 and 8, Tract 3868, Frac. Lot 8, Tract 1840, Frac. Lot A, Tract 137, and Frac. Lot 12, Tract 3943, all zoned A2-1, and lying N'ly of the N'ly line of the State Right-of-Way, (Ventura Freeway Rte. 134) and S'ly of City Boundary Line, Established May 17, 1923; all as shown on Cadastral Map 165-B-217 and 165-B-221.

582	A2-1	A1-1	Those portions of Frac. Lot M, Brownie Tract, and Frac. Lot 62, Watts' Subdivision of a Part of the Rancho San Rafael, zoned A2-1, and lying N'ly of the N'ly line of the State Right-of-Way (Ventura Freeway, Rte. 134) and S'ly of City Boundary Line, Established May 17, 1923; all as shown on Cadastral Map 165-B-221.
583	A2-1	A1-1	That portion of Frac. Lot J, Brownie Tract, zoned A2-1, and lying N'ly of the N'ly line of the State Right-of-Way (Ventura Freeway Rte. 134) and S'ly of City Boundary Line, Established May 17, 1923; all as shown on Cadastral Map 165-B-221.
598	CR-1	HD 1-VL	Lots 136, 137, 139, 141, 143 and 145, Tract 13470; all as shown on Cadastral Map 162-B-229.
600	R1-1	HD 1-VL	Lots 14, 16, 18, 20, 22, 24 and 26, Tract 13470; all as shown on Cadastral Map 162-B-229.

602	CR-1 R1-1	HD 1-VL HD 1-VL	Lots 1, 3, 5-13, 31 and 32, Tract 13470; all as shown on Cadastral Map 162-B-229.
604	CR-1 P-1 (Q)CR-1	HD 1-VL HD 1-VL HD 1-VL	Parcel A, P.M. No. 3580-A; and, that portion of Lot 6, Tract 9950, lying NE'ly of Colorado Blvd. and E'ly of Figueroa St.; all as shown on Cadastral Map 162-B-229.
612	(Q)CR-1	HD 1-VL	Parcel A, P.M. 5009; all as shown on Cadastral Map 162-B-229.
616	C2-1	C1-1-VL	Frac. Lot 8, Tract 9950; all as shown on Cadastral Map 162-B-229.
618	C2-1	C1-1-VL	That portion of Part of Lot 4, Tract 9950, zoned C2-1; and, those portions of Lot 14 and Frac. Lots 15-17, Tract 11572; all lying N'ly of Colorado Blvd. and E'ly of Figueroa St.; all as shown on Cadastral Map 162-B-229.

620	P-1 R1-1	HD 1-VL HD 1-VL	That portion of Part of Lot 4, Tract 9950, zoned P-1; those portions of Frac. Lots 15-17, Tract 11572, zoned P-1; and those portions of Lots 11-14 and Frac. Lot 15, Tract 11572, zoned R1-1, all lying E'ly of and adjacent to Figueroa St. and S'ly of State Right-of-Way (Ventura Freeway, Rte. 134, Colorado Blvd. on-ramp); all as shown on Cadastral Map 162-B-229.
622	C2-1 P-1 R1-1	HD 1-VL HD 1-VL HD 1-VL	Those portions of Part of Lot 3, Tract 9950, zoned C2-1 and P-1; that portion of Part of Lot 1, Tract 26405, zoned R1-1; and, that portion of Frac. Lot 36, Addition to Rockdale, zoned R1-1, all lying SE'ly of the State Right-of-Way (Ventura Freeway, Rte. 134, Colorado Blvd. on-ramp), W'ly of Figueroa St. and E'ly of Lots 8 and 17, Tract 7927; all as shown on Cadastral Map 162-B-229.

624	C2-1	C1-1-VL	That portion of Lot 1, Tract 26405, zoned C2-1; that portion of Frac. Lot 36, Addition to Rockdale, zoned C2-1; both lying NW'ly of and adjacent to Colorado Blvd. and W'ly of Figueroa St.; and, Frac. Lots 18-25, Tract 7927; all as shown on Cadastral Map 162-B-229.
626	C2-1	C1-1-VL	Refer to Northeast Los Angeles Map, Part I.
628	C2-1	C1-1-VL	Refer to Northeast Los Angeles Map, Part I.
632	R1-1	A1-1	That portion of Part of Lot 3, Tract 9950, and, that portion of Frac. Lot 4, Tract 14782, lying NW'ly of the Colorado Frwy. (off-ramp from the Ventura Frwy. - Route 134) and E'ly of Lunsford Dr.; all as shown on Cadastral Map 162-B-229.
634	R3-1	R1-1	Frac. Lots 3-5, Eagle Rock Tract; all as shown on Cadastral Map 162-B-229.
636	C2-1	[Q]C2-1	Lot 2 and Frac. Lot 1, Myers and Kullis Valley View Tract; all as shown on Cadastral Map 162-B-229.

638	R3-1	RD6-1	Lots 23 and 24, Lewis and Clarke Tract; all as shown on Cadastral Map 162-B-225; that portion of Dean St. vacated by Resolution 224 (E.R.), lying NW'ly of the SW'ly prolongation of the SE'ly line of Lot 23, Lewis and Clarke Tract; and, that portion of Zolla St. vacated by Resolution 45-A (E.R.), lying S'ly of a line extending due west from the westernmost corner of Lot 13, Lewis and Clarke Tract, both incorporated herein by this reference.
640	R3-1	R1-1	Parcel A, P.M. 2603; all as shown on Cadastral Map 162-B-225.
642	C2-1	HD 1-VL	Lots 52, 53 and the E'ly 20' of Lot 54, Mount Helena Tract; and, Frac. Lot A, Rockdale; all as shown on Cadastral Map 162-B-225.
644	C2-1	HD 1-VL	Lots 30-32, 49, 50 and Frac. Lot 51, Mount Helena Tract; all as shown on Cadastral Map 162-B-225.

646	C2-1	HD 1-VL	Lots 1-3 and 27-29, Mount Helena Tract; all as shown on Cadastral Map 162-B-225.
648	C2-1	HD 1-VL	Lots 1-4, Otsego Park Tract; and, Lots 1-4, Tract 4147; all as shown on Cadastral Map 162-B-225.
650	C2-1	HD 1-VL	Lots 1-4, Rosemont Park Tract; and, Lots 133-137, Sheet 1, Tract 4616; all as shown on Cadastral Map 162-B-225.
652	C2-1	HD 1-VL	Refer to Northeast Los Angeles Map, Part I.
654	C2-1	HD 1-VL	Refer to Northeast Los Angeles Map, Part I.
656	C2-1	HD 1-VL	Frac. Lot 25, Tract 785; and, Lots 55 and 56, Resubdivision of the Mayfair Park Tract; all as shown on Cadastral Map 162-B-225.
658	C2-1	HD 1-VL	Lots 2 and 27 and Frac. Lots 1 and 26, Tract 785; all as shown on Cadastral Map 162-B-225.

660	C2-1	HD 1-VL	Lot 26 and Frac. Lot 27, Tract 37; and, Lots 51 and 52, Las Flores Tract No. 3; all as shown on Cadastral Map 162-B-225.
662	C2-1	HD 1-VL	Lots 30 and 79 and Frac. Lots 29 and 80, Kenilworth Tract; all as shown on Cadastral Map 162-B-221.
664	C2-1	HD 1-VL	Lot 82 and Frac. Lot 81, Kenilworth Tract; and, Frac. Lot 2, Los Olivos Tract No. 1; all as shown on Cadastral Map 162-B-221.
666	C2-1 C2-2	HD 1-VL HD 1-VL	Frac. Lot 1, Los Olivos Tract No. 1; and, Lots 1 and 2, Valley Center Tract; all as shown on Cadastral Map 162-B-221.
668	C2-2	HD 1	Frac. Lot 32, Valley Center Tract; Frac. Lot 2, Eagle Rock; Lots 1 and 2, Honolulu Tract; and, Frac. Lot 1, McKoon and Strong's Subdivision of Lots 3 and 4 of Eagle Rock; all as shown on Cadastral Map 162-B-221.
670	C2-2	HD 1	Lots 25-28 and 30 and Frac. Lot 29, Honolulu Tract; all as shown on Cadastral Map 162-B-221.

672	C2-2	HD 1	Lots 2-7 and Frac. Lot 1, Eagle Rock Central Tract; all as shown on Cadastral Map 162-B-221.
674	C2-2	HD 1-VL	Lots 49, 50 and 91 and Frac. Lot 92, Eagle Rock Central Tract; all as shown on Cadastral Map 162-B-221.
676	C2-2	HD 1-VL	Lots 49 and 93 and Frac. Lot 50, Eagle Rock Central Tract; all as shown on Cadastral Map 162-B-221.
678	C2-2	HD 1-VL	Lots 1 and 2, Windermere Heights Tract; and, Lots 1-5, Ellenwood Heights Tract; all as shown on Cadastral Map 162-B-221.
680	C2-1	HD 1-VL	Lots 1, 2 and 3, Tract 2375; Frac. Lot 8, Ellenwood Heights Tract; and, Frac. Lots 1 and 2, Tract 2280; all as shown on Cadastral Map 162-B-221.
682	C2-1	R3-1	Lots 4-11, Tract 2280; all as shown on Cadastral Map 162-B-221.
684	C2-1	HD 1-VL	Refer to Northeast Los Angeles Map, Part I.

686	C2-1	HD 1-VL	Lots 72-74, Tract 358; and, Lot 1 and Frac. Lot 2, Tract 838; all as shown on Cadastral Map 162-B-217.
688	C2-1	HD 1-VL	Lots 43-45 and Frac. Lots 42 and 46, Tract 838; all as shown on Cadastral Map 162-B-217.
690	C2-1	HD 1-VL	Lots 90 and 91 and Frac. Lots 89 and 92, Tract 828; and, that portion of Lot 93, Tract 828, zoned C2-1, lying SE'ly of and adjacent to Sumner Ave. and NW'ly of and adjacent to Lot 88, Tract 828; all as shown on Cadastral Map 162-B-217.
692	C2-1	HD 1-VL	Lots 133 and 134, Tract 838; and, Lots 47-49, Tract 4649; all as shown on Cadastral Map 162-B-217.
694	C2-1 R1-1	HD 1-VL HD 1-VL	That portion of Frac. Lot 46, Tract 4649; and that portion of Frac. Lot 5, Mary A. Niemeyer Tract, both lying NW'ly of El Verano Avenue and SE'ly of the State Right-of-Way (Glendale Freeway, Rte. 2); all as shown on Cadastral Map 162-B-217.

696	C2-1	HD 1-VL	Lot 1, Tract 4603; and, that portion of Frac. Lot 76, Watts' Subdivision of a Part of the Rancho San Rafael, lying N'ly of the State Right-of-Way (Glendale Freeway, Rte. 2); all as shown on Cadastral Map 165-B-217.
698	R3-1	RD1.5-1	Lots 2 and 3, Tract 4603; all as shown on Cadastral Map 165-B-217.
700	QC2-1 C2-1	HD 1-VL HD 1-VL	Lots 1, Frac. Lot 2 and the N'ly 35' of Frac. Lot 3, Tract 676; all as shown on Cadastral Map 165-B-217.
702	R3-1 QP-1	RD1.5-1 RD1.5-1	Lots 4-17 and the S'ly 15' of Frac. Lot 3, Tract 676; all as shown on Cadastral Maps 162-B-217 and 165-B-217.
704	C2-1	HD 1-VL	Frac. Lots 18-20, Tract 676; all as shown on Cadastral Map 162-B-217.

706	C2-1	HD 1-VL	Frac. Lots 55 and 56, Eagledale; and, that portion of Frac. Lot 57, Eagledale, lying W'ly of the State Right-of-Way (Glendale Freeway, Rte. 2), E'ly of the hereinbefore mentioned Frac. Lot 56 and S'ly of Colorado Blvd.; all as shown on Cadastral Map 162-B-217.
712	R3-1	R1-1	That portion of Part of Lot 2, Eagledale, lying E'ly of and adjacent to El Roble Drive and N'ly of and adjacent to Lot 25, Tract 5141; all as shown on Cadastral Map 162-B-217.
714	R1-1	RE40-1	That portion of Part of Tract 299, lying E'ly of the State Right-of-Way (Glendale Freeway, Rte. 2), N'ly of Lots 1-7, Tract 23950 and W'ly of Lot 10, Frac. Lots 11 and 12, Tract 23950 and El Reposo Dr.; all as shown on Cadastral Map 162-B-217.

718	R1-1	RE20-1	Parcels A and B, P.M. No. 4845; that portion of Lot 7, Tract 24471, except for the N'ly 19' thereof; Lots 8-14, Tract 26318; that portion of Part of Lot 76, Shallot Terrace, lying E'ly of Round Top Dr. and W'ly of Yosemite Wy.; Lots 1-4 and 14-16, Tract 8723; Lot 26, Tract 5488; Lot 16, Tract 9548; Lot 1 and 2, Tract 18451; and, those portions of Frac. Lot A, Tract 958, and Lots 86-88, Tract 237, lying W'ly of a line extending from the NE'ly-most corner of Lot 1, Tract 8723, to the SE'ly-most corner of Lot 2, Tract 18451; all as shown on Cadastral Maps 159-B-217, 162-B-217, and 162-B-221.
720	C2-1	HD 1-VL	Lots A and 1-4, Tract 5488; all as shown on Cadastral Map 162-B-217.
722	C2-1	HD 1-VL	Lot 7 and Frac. Lots 5 and 6, Tract 10517; all as shown on Cadastral Map 162-B-217.

724	C2-1	RD2-1	Frac. Lots 1-4, Tract 10517; all as shown on Cadastral Map 162-B-217.
726	C2-1	HD 1-VL	Frac. Lot 95, Tract 237; all as shown on Cadastral Map 162-B-221.
728	C2-1	HD 1-VL	Lots 2-5 and Frac. Lots 1 and 6, Tract 237; all as shown on Cadastral Map 162-B-221.
730	R2-1	R1-1	Lots 53-57, Tract 237; all as shown on Cadastral Map 162-B-221.
732	R2-1	R1-1	Lots 2-16 and Lot B, Tract 3703; all as shown on Cadastral Map 162-B-221.
734	R3-1	R1-1	Those portions of Lot 81-85, Tract 237, zoned R3-1, lying N'ly of Fair Park Ave. and E'ly of College View Ave.; all as shown on Cadastral Map 162-B-221.

736	R3-1	RD3-1	Lots 1-6, Tract 958; Lots 3-9, Tract 467; Part of Lot 2, Woolley's Subdivision of Lot 49 of the Watts Subdivision of a Part of San Rafael Rancho, zoned R3-1, lying S'ly of Fair Park Ave. and E'ly of College View Ave.; all as shown on Cadastral Map 162-B-221.
738	C2-2 P-2	HD 1 HD 1	That portion of Part of Lot 2, Woolley's Subdivision of Lot 49 of the Watts Subdivision of a Part of San Rafael Rancho, zoned C2-2 and P-2, lying S'ly of and adjacent to Fair Park Ave. and, those portions of Lots 1 and 2, Tract 467, zoned C2-2, lying E'ly of Ellenwood Dr. and N'ly of Frac. Lot B, C.S. James Tract; all as shown on Cadastral Map 159-B-221.
740	M1-2	C1-1	Those portions of Part of Lot 2, Woolley's Subdivision of Lot 49 of the Watts Subdivision of a Part of San Rafael Rancho, lying E'ly of Ellenwood Dr. and S'ly of and adjacent to Fair Park Ave.; and, those portions of Lots 1 and 2, Tract 467, zoned M1-2 lying S'ly of Fair Park Ave.; all as shown on Cadastral Map 159-B-221.

742	M1-2	C1-1	Lots 77, 78, 96 and Frac. Lot 79, Tract 237; all as shown on Cadastral Map 162-B-221.
744	C2-2	HD 1	Refer to Northeast Los Angeles Map, Part I.
746	R4-2	R3-2	Lots 61-65 and 80, Tract 237; all as shown on Cadastral Map 162-B-221.
748	R4-2	R3-2	Lots 46-52, Tract 237; all as shown on Cadastral Map 162-B-221.
750	C2-2	HD 1-VL	Lots 7-27, Tract 237; all as shown on Cadastral Map 162-B-221.
752	R4-2 C2-2	HD 1 HD 1	Lots 28-30 and 45, Tract 237; all as shown on Cadastral Map 162-B-221.
754	C2-2	HD 1	Refer to Northeast Los Angeles Map, Part I.
756	C2-2	HD 1	Refer to Northeast Los Angeles Map, Part I.
758	C2-2	HD 1	Refer to Northeast Los Angeles Map, Part I.

760	R4-2 C2-2	R3-2 R3-1	Refer to Northeast Los Angeles Map, Part I.
762	C2-2	HD 1	Refer to Northeast Los Angeles Map, Part I.
764	C2-2	HD 1	Frac. Lots 18 and 19, Gates Tract; all as shown on Cadastral Map 162-B-221.
768	R4-2	R3-2	Lots 15-17, Gates Tract; all as shown on Cadastral Map 162-B-221.
770	C2-2	HD 1	Frac. Lots 40, Gates Tract; all as shown on Cadastral Map 159-B-221.
772	R4-2 R3-1	RD3-2 RD3-1	Lots 29-32, 56, 58-63 and Frac. Lot 57, Gates Tract; all as shown on Cadastral Map 159-B-221.
773	R4-2	RD3-2	Lot 27, Gates Tract; and, Lots 9, 28 and F, That Portion of the Gates Tract; all as shown on Cadastral Map 159-B-221.
776	R4-2	R3-2	Lots 15 and 16, Blk. 4, the Rock Castle Land Co.'s Subdivision of the Rantsford M. Sherman Place; all as shown on Cadastral Map 162-B-221.

778	R4-2	R3-2	Lots 9-11, Blk. 4, the Rock Castle Land Co.'s Subdivision of the Rantsford M. Sherman Place; all as shown on Cadastral Map 162-B-221.
780	C2-2 R4-2	R3-2 R3-2	Lots 1-8 and 12-14, Blk. 4, the Rock Castle Land Co.'s Subdivision of the Rantsford M. Sherman Place; all as shown on Cadastral Map 162-B-221.
782	R4-2 C2-2	HD 1 HD 1	Refer to Northeast Los Angeles Map, Part I.
784	C2-2	HD 1	Refer to Northeast Los Angeles Map, Part I.
786	C2-2 C2-1	HD 1-VL HD 1-VL	Lots 1-3, Blk. 3, the Rock Castle Land Co.'s Subdivision of the Rantsford M. Sherman Place; and, Frac. Lot 55, Oakmont; all as shown on Cadastral Map 162-B-221.
788	R4-2	R3-2	Lots 4-10, Blk. 3, the Rock Castle Land Co.'s Subdivision of the Rantsford M. Sherman Place; all as shown on Cadastral Map 162-B-221.

790	R3-1	RD3-1	Lot 14, Douglas Tract; Lots 16-18, Blk. 3, the Rock Castle Land Co.'s Subdivision of the Rantsford M. Sherman Place; Lots 1-7, Gates Tract; Lot 21, Glen Eyrie Tract; all as shown on Cadastral Maps 159-B-221 and 162-B-221; that portion of Chickasaw (Forest) Ave., vacated by MR 267-2, lying E'ly of the NE'ly line of North Maywood Ave. and W'ly of Lot 21, Glen Eyrie Tract; and, that portion of Forest Ave. vacated by MR 107-2121, lying between the NE'ly line of North Maywood Ave. and the SE'ly prolongation of the N'ly line of Lot 21, Glen Eyrie Tract, both incorporated herein by this reference.
792	R3-1	RD3-1	Frac. Lot 14, Tract 1544; and Lots 34-37, Tract 5289; all as shown on Cadastral Map 159-B-221.

794	R2-1	R1-1	Lot A, Glen Eyrie Tract; all as shown on Cadastral Maps 159-B-221 and 162-B-221; and, that portion of Forest Ave., vacated by M.R. 107-272, lying N'ly of the W'ly prolongation of the N'ly line of Lot 1, Douglas Tract and S'ly of the hereinbefore mentioned Lot A, is incorporated herein by this reference.
796	C2-1	HD 1-VL	Frac. Lots 41 and 42, Oakmont; all as shown on Cadastral Map 162-B-221.
798	C2-1	HD 1-VL	Frac. Lots 27 and 28, Oakmont; all as shown on Cadastral Map 162-B-221.
800	C2-1	HD 1-VL	Frac. Lots 13 and 14, Oakmont; all as shown on Cadastral Map 162-B-221.
802	R3P-1	[Q]P-1	That portion of Lot 15, Oakmont, zoned R3P-1, lying S'ly of Lot 14, Oakmont and E'ly of Highland View Ave.; all as shown on Cadastral Map 162-B-221.

804	C2-1	HD 1-VL	Frac. Lots 1 and A, Oakmont; and Lots 1 and 2, Shearon Heights Tract; and, that portion of Lot 3, Shearon Heights Tract, zoned C2-1, lying W'ly of Argus Dr. and N'ly of Lot 4, Shearon Heights Tract; all as shown on Cadastral Map 162-B-225.
806	C2-1	HD 1-VL	Lots 32-34, Tract 1162; and, Lots 2-4 and Frac. Lot 1, Tract 1625; that portion of Lot A, Tract 420, zoned C2-1, lying S'ly of Colorado Blvd. and W'ly of the hereinbefore mentioned Lot 32; all as shown on Cadastral Map 162-B-225.
808	R4-1	R3-1	Lots 27-31, Tract 1162; all as shown on Cadastral Map 162-B-225.
810	R4-1	R3-1	Lots 7-9, Tract 1162; Lots 4-6, Shearon Heights Tract; and, that portion of Lot 3, Shearon Heights Tract, zoned R4-1, lying W'ly of Argus Dr. and N'ly of the hereinbefore mentioned Lot 4; all as shown on Cadastral Map 162-B-225.

812	R3-1	R1-1	Frac. Lots 1, 2 and 3, Tract 989; Lot 1, Tract 34199; Lots 17-20, Tract 1162; Lots 17-20, Tract 6524; Lots A and B, P.M. 1287; that portion of Part of Lot 2, Cowan Tract, lying N'ly of and adjacent to Linda Rosa Avenue; and, that portion of Part of Lot 2, Cowan Tract, lying E'ly of and adjacent to Montiflora Ave.; all as shown on Cadastral Maps 159-B-225 and 162-B-225.
814	R3-1	R1-1	Lots 21-23 and Frac. Lot 24, Tract 6587; and, Lots 30-33, Tract 5289; all as shown on Cadastral Map 159-B-221.
816	R3-1	R1-1	Lots 17-20, Tract 6587; and, Lot 53, Marble Heights Tract; all as shown on Cadastral Map 159-B-225.
818	R3-1	R1-1	Lots 26 and 27, Marble Heights Tract; all as shown on Cadastral Map 159-B-225.
820	R3-1	R1-1	Lots 1, 2 and Frac. Lot 3-7, Marble Heights Tract; and, Lot 1, Woodberry; all as shown on Cadastral Map 159-B-225.

822	R4-1	R3-1	Lots 2-7, Woodberry; all as shown on Cadastral Map 159-B-225; and, that 15' alley, lying W'ly of and adjacent to Lot 2, Woodberry, and vacated by Section 2 of Ordinance 120,257 is incorporated herein by this reference.
824	C1-1	R3-1	Refer to Northeast Los Angeles Map, Part I.
826	R2-1	R1-1	Refer to Northeast Los Angeles Map, Part I.
828	R2-1	R1-1	Lots 20-27, 30-34 and Frac. Lots 28 and 29, Woodberry; all as shown on Cadastral Map 159-B-225.
830	R2-1	R1-1	Lot 35, Woodberry; all as shown on Cadastral Map 159-B-225.

832	R2-1	R1-1	Lot 54, Woodberry; that portion of Lot 53, Woodberry, zoned R2-1, lying W'ly of the hereinbefore mentioned Lot 54 and N'ly of Linda Rosa Ave.; that portion of Frac. Lot 21, Smith's Subdivision, zoned R2-1, lying W'ly of Townsend Ave. and S'ly of Lot A, Eagle Rock Townsite Tract; that portion of Lot A, Eagle Rock Townsite Tract, zoned R2-1, lying W'ly of Townsend Ave. and S'ly of Lot 31, Eagle Rock Townsite Tract; and, Lots 19-31, Eagle Rock Townsite Tract; all as shown on Cadastral Maps 159-B-225 and 152-B-225.
834	R2-1	R1-1	Refer to Northeast Los Angeles Map, Part I.
836	C2-1	HD 1-VL	Refer to Northeast Los Angeles Map, Part I.
838	C2-1	HD 1-VL	Refer to Northeast Los Angeles Map, Part I.
840	C2-1	HD 1-VL	Refer to Northeast Los Angeles Map, Part I.

842	C2-1	HD 1-VL	Lots 1-10, Blk. 1, Floristan Heights; all as shown on Cadastral Map 162-B-225.
846	R2-1	R1-1	Lot 30, Blk. 1, Floristan Heights; all as shown on Cadastral Map 162-B-225.
848	R2-1	R1-1	Lots 1 and 30, Blk. 2, Floristan Heights; all as shown on Cadastral Map 162-B-225.
850	R2-1	R1-1	Lots 1 and 23, Blk. 3, Floristan Heights; all as shown on Cadastral Map 162-B-225.
852	R2-1	R1-1	Lots 1 and 19, Blk. 4, Floristan Heights; and, those portions of Lots 2 and 18, Blk. 4, Floristan Heights, zoned R2-1, lying E'ly of the hereinbefore mentioned Lots 1 and 19, and, S'ly of Grandola Ave.; all as shown on Cadastral Maps 159-B-225 and 162-B-225.
854	R2-1	R1-1	Lots 1 and 22, Blk. 5, Floristan Heights; all as shown on Cadastral Map 162-B-225.

856	R2-1	R1-1	Lot 1 and Frac. Lot 22, Blk. 6, Floristan Heights; and, that portion of Parcel A, P.M. 2944, zoned R2-1, lying E'ly of Townsend Ave. and S'ly of the hereinbefore mentioned Lot 1; all as shown on Cadastral Map 159-B-225.
858	R2-1	R1-1	Lot 1, Blk. 7, Floristan Heights; all as shown on Cadastral Map 159-B-225.
860	C1-1	HD 1-VL	Lot 23, Blk. 7, Floristan Heights; all as shown on Cadastral Map 159-B-225.
862	R2-1	R1-1	Lots 12-22, Blk. 7, Floristan Heights; all as shown on Cadastral Map 159-B-225.
864	R2-1	R1-1	Lot 63 and Frac. Lots 64-70, Tract 4980; all as shown on Cadastral Map 159-B-225.
866	C2-1	HD 1-VL	Those portions of Frac. Lots 17 and 18, Blk. 11, Floristan Heights, zoned C2-1, lying S'ly of Colorado Blvd. and E'ly of Floristan Ave.; all as shown on Cadastral Map 162-B-225.
868	C2-1	HD 1-VL	Refer to Northeast Los Angeles Map, Part I.

870	C2-1	HD 1-VL	Lots 23 and 24 and Frac. Lot 22, Hartwick Heights; and, Lots 1 and 2, Tract 1083; all as shown on Cadastral Map 162-B-225.
872	C2-1	HD 1-VL	Lots 18-23, Tract 1083; all as shown on Cadastral Map 162-B-225.
874	C2-1	HD 1-VL	Frac. Lots 31 and 32, Tract 1083; and, those portions of Frac. Lots 33 and 34, Tract 1083, zoned C2-1, lying E'ly of the hereinbefore mentioned Lot 32 and S'ly of Colorado Blvd.; all as shown on Cadastral Map 162-B-225.
876	P-1 C1-1	R3-1 R3-1	Frac. Lots 35-41, Tract 1083; all as shown on Cadastral Map 162-B-229.
878	C2-1	C1-1-VL	Frac. Lots 5 and 6, Tract 7896; Lots 1-13, Tract 5618; and, Part of Lot C, Tract 483; all as shown on Cadastral Map 162-B-229.
880	C2-1	C1-1-VL	Refer to Northeast Los Angeles Map, Part I.
882	C2-1	C1-1-VL	That portion of Frac. Lot B, Tract 483, zoned C2-1, lying W'ly of and adjacent to Figueroa St.; all as shown on Cadastral Map 162-B-229.

884	P-1	HD 1-VL	Those portions of Frac. Lots A and B, Tract 483, both zoned P-1, lying N'ly of Neola St. and W'ly of Figueroa St.; all as shown on Cadastral Maps 159-B-229 and 162-B-229.
886	C2-1	C1-1-VL	Those portions of Frac. Lots A and B, Tract 483, zoned C2-1, lying 40' E'ly of Lots 1-8, Tract 5401 and N'ly of Neola St.; all as shown on Cadastral Map 162-B-229.
888	R2-1	R1-1	Lot 9, Tract 7896; Lot A, Tract 4955; Lots 2-4 and Frac. Lot 1, Tract 7280; that portion of Frac. Lot A, Tract 483, zoned R2-1, lying NE'ly of Lot 2 and Frac. Lot 1, Tract 7280 and S'ly of a 20' alley; and, Lots 1-10, Tract 5401; all as shown on Cadastral Maps 159-B-229 and 162-B-229.
890	R2-1	R1-1	Lots 7 and 8, Tract 7896; Lots 24 and 25, Tract 4955; Lot 5, Tract 7280; Lots 11-22, Tract 5401; and, that portion of Frac. Lot 14, Tract 3635, zoned R2-1, lying W'ly of Genevieve Ave. and SW'ly of Lot 25, Tract 4955; all as shown on Cadastral Maps 159-B-229 and 162-B-229.

892	R2-1	R1-1	Lots 28-30, Tract 5401; all as shown on Cadastral Map 159-B-229.
894	R2-1	R1-1	Lots 1-13, Pottawattamie Park Tract; all as shown on Cadastral Map 159-B-229.
900	C1-1	RD3-1	Lots 5-11, and that portion of Lot 12, Myers and Kulli Sycamore Glen Tract, lying W'ly of the W'ly line established by O.R.D. 1572-677 and N'ly of Yosemite Dr.; and, that portion of Lot 78, Myers and Kulli Sycamore Glen Tract, lying W'ly of the W'ly line established by O.R.D. 1572-677, and, N'ly of Yosemite Dr.; all as shown on Cadastral Maps 159-B-225 and 159-B-229.
902	R2-1	R1-1	Refer to Northeast Los Angeles Map, Part I.
904	R2-1	R1-1	Refer to Northeast Los Angeles Map, Part I.
906	R2-1	R1-1	Refer to Northeast Los Angeles Map, Part I.

908	R2-1	R1-1	Lot 3, Tract 4732; Lot 5 and Frac. Lots 3-4, Tract 876; that portion of Frac. Lot 1, Tract 876, zoned R2-1, lying W'ly of Figueroa St. and S'ly of District Court Case 1621, Rancho San Rafael; that portion of District Court Case 1621, Rancho San Rafael, lying N'ly of the hereinbefore mentioned Lot 5 and Frac. Lots 1-4, Tract 876 and S'ly of Lot 42 and Frac. Lot 64, Tract 5401; and, Lot 42 and Frac. Lots 43, 63 and 64, Tract 5401; all as shown on Cadastral Map 159-B-229.
910	R3-1	R1-1	Frac. Lot 2 and that portion of Frac. Lot 1, Tract 876, zoned R3-1, lying W'ly of Figueroa St. and N'ly of Oak Grove Dr.; all as shown on Cadastral Map 159-B-229; and, that portion of Figueroa St. vacated by Ordinance 131,826 is incorporated herein by this reference.

912	R2-1	R1-1	Lots 1-6 and Frac. Lot 7, Tract 17261; Lots 65-70, Tract 5401; that Part of Lot A, Tract 3045, lying E'ly of and adjacent to Lot 70, Tract 5401; the SW'ly 50' of that Part of Lot A, Tract 3045, zoned R2-1, lying NW'ly of and adjacent to Figueroa St.; all as shown on Cadastral Map 159-B-229; and, that 10' future street described in D6569-965 is incorporated herein by this reference.
914	C2-1	C1-1-VL	That portion of Part of Lot A, Tract 3045, zoned C2-1, lying S'ly of Neola St. and NW'ly of Figueroa St.; all as shown on Cadastral Map 159-B-229.
916	R2-1	R1-1	Refer to Northeast Los Angeles Map, Part I.
918	R2-1 R3-1	R1-1 R1-1	Lots 27-36 and Frac. Lots 37-39, Glen Arbor Terrace Tract; and, that portion of Part of Lot 24, Cheviotdale Tract, zoned R3-1, lying N'ly of and adjacent to Rockdale Ave. and E'ly of Figueroa St.; all as shown on Cadastral Map 159-B-229.

920	R2-1	R1-1	Lots 102-106, Glen Arbor Terrace Tract; all as shown on Cadastral Map 159-B-229.
922	R2-1	R1-1	Refer to Northeast Los Angeles Map, Part I.
924	R2-1	R1-1	Refer to Northeast Los Angeles Map, Part I.
926	C2-1	R1-1	Lot 1, Glenandale Tract; and, Frac. Lots 1-3, Myers and Kulli's Annandale Heights Tract; all as shown on Cadastral Map 159-B-229.
928	C2-1	R1-1	Lots 1 and 2, Tract 1299; and, Frac. Lot 56, Glenandale Tract; all as shown on Cadastral Map 159-B-229.
930	R2-1	R1-1	Refer to Northeast Los Angeles Map, Part I.

936	R2-1	R1-1	Lots 18-25, 27-30 and 60-109, Myers and Kulli's Annandale Heights Tract; Lots 136 and 138, Glen Arbor Terrace Tract; Lots 2-27, 40-55, Frac. Lots 30-39, and that portion of Frac. Lot 29, lying W'ly of the City Boundary Line established February 21, 1964, all of Glenandale Tract; Lots 2-5, 7-11, Frac. Lot 1, and that portion of Lot 6, lying W'ly of the City Boundary Line established February 21, 1964, all of Tract 7312; Lots 1-11, Tract 1370; Lots 9-20 and 28-52, Tract 1299; that portion of Lot 68, Tract 1299, lying W'ly of the City boundary line established February 21, 1924. and S'ly of Frac. Lot 29, Glenandale Tract; Lot 1, Frac. Lot 2, and Part of Lot 3, Tract 10531; Lots 1-18, Tract 4381; Lots 4-26, W. B. Judson's Annandale Tract; Lots 128-141, Tract 408; Parcels A, B and C, P.M. 2139; Lots 8, 10, 12, 14, 16, 18, 20, 22, 24, 26, 28, 30, 32, 34, 36, 38, 40, 42, 44, 46, 48, 50, 52, 54-59 and 63, Fairmount Annandale Tract; Lots 25, 27 and Frac. Lot 26, Tract 1318; Lots 1-7, Tract 8431; that portion of Part of Lot 12, Annandale Tract, zoned R2-1,

			lying S'ly of and adjacent to Poppy Peak Drive and N'ly of Lots 4-14, W.B. Judson's Annandale Tract; that portion of Part of Lot 12, Annandale Tract, lying E'ly of and adjacent to Tract 10531; Lots 165-182, Tract 1318; and, Lots 1-23, Blk. 1, Sheet 1, Tract 4570; all as shown on Cadastral Maps 156-B-229 and 159-B-229; and Annan Walk, vacated by Resolution 82-847712 is incorporated herein by this reference.
938	C2-1	R3-1	Lots 1, 2 and 3, W. B. Judson's Annandale Tract; and that portion of Part of Lot 12, Annandale Tract, lying S'ly of Poppy Peak Drive and E'ly of Figueroa Blvd.; all as shown on Cadastral Map 159-B-229.
940	C2-1	R3-1	Lots 51, 52 and 53 and that portion of Lot 50, zoned C2-1, W. B. Judson's Annandale Tract; and those portions of Lots 4-6, Fairmount Annandale Tract, zoned C2-1, lying E'ly of Figueroa St. and N'ly of Burwood Ave.; all as shown on Cadastral Map 156-B-229.

941	R2-1	R1-1	Lots 28-49, W. B. Judson's Annandale Tract; that portion of Lot 50, W. B. Judson's Annandale Tract, zoned C2-1, lying S'ly of Stickland Ave. and W'ly of Lot 49, W. B. Judson's Annandale Tract; Lot 142, Tract 408; Lots 7, 9, 11, 13, 15, 17, 19, 21, 23, 25, 27, 29, 31, 33, 35, 37, 39, 41, 43, 45, 47, 49, 51 and 53, Fairmont Annanadale Tract; and, those portions of Lots 4-6, Fairmount Annandale Tract, zoned R2-1, lying W'ly of Lot 7, Fairmount Annandale Tract and N'ly of Burwood Ave.; all as shown on Cadastral Maps 156-B-229 and 159-B-229.
942	C2-1	R3-1	Lots 1-3, Fairmount Annandale Tract; and, Lots 1-3, Tract 1318; all as shown on Cadastral Map 156-B-229.
944	C2-1	R3-1	Lots 28-30 and 52-54, Tract 1318; all as shown on Cadastral Map 156-B-229.
946	R2-1	R1-1	Lots 31-51 and 55-73, Tract 1318; all as shown on Cadastral Map 156-B-229.
948	R2-1	R1-1	Refer to Northeast Los Angeles Map, Part I.

950	R2-1	R1-1	Lots 77-89 and 93-104, Tract 1318; all as shown on Cadastral Map 156-B-229.
952	C2-1	R3-1	Lots 74-76 and 90-92, Tract 1318; all as shown on Cadastral Map 156-B-229.
954	C2-1	R3-1	Refer to Northeast Los Angeles Map, Part I.
956	R2-1	R1-1	Refer to Northeast Los Angeles Map, Part I.
958	R2-1	R1-1	Lots 1-10 and 17-25, Blk. 2, Sheet 1, Tract 4570; all as shown on Cadastral Map 156-B-229.
960	C2-1	R3-1	Lots 11-15 and Frac. Lot 16, Blk. 2, Sheet 1, Tract 4570; all as shown on Cadastral Map 156-B-229.
962	CM-1	CR-1-VL	Lots 1-3, Tract 2122; and, Lots 4-6 Spring Vale Tract; all as shown on Cadastral Map 156-B-229.

964	R2-1	R1-1	Lots 4-17, Tract 2122; Lots 1-13 and Frac. Lots 14 and 15, Pirch Syndicate Tract; and, Lots 7, 9, 11, 13, 15, 17, 19, 21, 23, 25, 27, 29, 31, 33, 35, 37, 39, 41, 43, 45, 47 and 49, Spring Vale Tract; all as shown on Cadastral Map 156-B-229.
968	R1-1	RS-1	Lots 4-9, Tract 160; all as shown on Cadastral Map 156-B-229.
972	R2-1	R1-1	Lots 8, 10, 12, 14, 16, 18, 20, 22, 24, 26, 28, 30, 32, 34, 36, 38, 40, 42, 44, 46, 48 and 50, Spring Vale Tract; and, Lots 7-52, Blk. A, Annandale Villa Tract; all as shown on Cadastral Map 156-B-229.
974	C2-1	C1-1-VL	Lots 1-3, Spring Vale Tract; and, Lots 1-6, Blk. A, Annandale Villa Tract; all as shown on Cadastral Map 156-B-229.
976	C2-1	C1-1-VL	That portion of Frac. Lot 1, Blk. B, Annandale Villa Tract, zoned C2-1, lying W'ly of Figueroa St. and N'ly of Delphi St.; all as shown on Cadastral Map 156-B-229.
978	C2-1	R3-1	Lots 1 and 2, La Prada Park; all as shown on Cadastral Map 156-B-229.

981	R1-1	RE11-1	Lots 7-18, Tract 7322; Lots 1-10, 19-20 and Frac. Lots 17-18, Tract 5845; Lots 2-3, Tract 14476; Parcels A and B, P.M. 1303; and, Lot 3, Tract 5007; all as shown on Cadastral Map 156-B-229.
982	R2-1	R1-1	Lots 4-56, and Lot A, Tract 816; Frac. Lot 24, Annandale Tract; Lots 1-8, Tract 8555; Lot 20, La Prada Park; that portion of Frac. Lot 1, Blk. B, Annandale Villa Tract, zoned R2-1, lying N'ly of Delphi St. and S'ly of Lots 3-7, La Prada Park; and, Lots 2-37, Blk. B, Annandale Villa Tract; all as shown on Cadastral Map 156-B-229.
986	C2-1	R3-1	Lot 20, Tract 19313; and, Lots 44, 46, and Frac. Lot 45, La Prada Park; all as shown on Cadastral Map 156-B-229.

987	R2-1	R1-1	That portion of Frac. Lot 1, Tract 19557, zoned R2-1, lying N'ly of Farrington Ln. and S'ly of Lots 14, 16, 18, 20, 22, 24, 26, 28, 30, 32, 34, 36 and 38, Tract 248; Lots 11 and 12, Tract 3930; and, that portion of Lot 4, Nathan Tract, lying N'ly of the W'ly prolongation of the S'ly line of Lot 10, Tract 3930; all as shown on Cadastral Maps 156-B-229 and 159-B-229.
988	C2-1	R3-1	Lot 1, Tract 19313; and, Lots 1-3, Tract 816; all as shown on Cadastral Map 156-B-229.
992	C2-1	R3-1	That portion of Frac. Lot 1, Tract 19557, zoned C2-1, lying W'ly of and adjacent to Figueroa St.; and, Frac. Lots 1-6, Tract 248; all as shown on Cadastral Maps 156-B-229 and 159-B-229.
993	R2-1	R1-1	Lots 3-9, Tract 1478; Lots 4-10, Tract 3930; that portion of Lot 4, Nathan Tract, lying S'ly of the W'ly prolongation of the N'ly line of Lot 9, Tract 1478; Lots 1-29, Tract 7042; Lots 9, 10 and Frac. Lot 11, Nathan Tract; Lots 1-12, Tract 26714;

			Lots 13-58, Tract 248; Lots 4-22, 34-48, 55-62, 64-77, 84, 85 and Frac. Lots 31-33 and 63, and Part of Lot 23, lying S'ly of Tipton Way and E'ly of Tipton Terrace, all of Annandale View Terrace; Lots 1 and 2, Granito Tract; Alley vacated by Section 1 of Ordinance No. 150,253, lying S'ly of Annan Way and W'ly of Figueroa St.; Alley marked by C.E. 52-36 and lying S'ly of Annan Terrace and N'ly of Lot 9 and 10, Nathan Tract; and, Alley lying N'ly of Lot 1, Tract 7042 and W'ly of Lot 9, Nathan Tract; all as shown on Cadastral Maps 156-B-229 and 159-B-229.
994	R2-1 R1-1	RE15-1 RE15-1	Lots 25-33, Tract 7208; Lots 1-5 and A, Hillview Tract; Lots 24-27, Annandale View Terrace; Part of Lot 23, Annandale View Terrace, lying S'ly and W'ly of Tipton Terrace; Lot 59, Tract 248; Parcels A-D, P.M. 98; Lot 30, Tract 1403; and, Lot 159, Myers and Kulli's Oak Grove Tract; all as shown on Cadastral Maps 159-B-229 and 159-B-225; that portion of Tipton Terrace vacated by Resolution 83-786578, is incorporated herein by this reference.

995	R2-1	R1-1	Lots 28 and 29, Annandale View Tract; all as shown on Cadastral Map 159-B-229.
996	C2-1	HD 1-VL	Lots 2 and 3 and Frac. Lot 1, Annandale View Terrace; and, Lots 7-12, Tract 248; all as shown on Cadastral Map 159-B-229.
998	C2-1	HD 1-VL	Lots 49 and 51-53 and Frac. Lots 50 and 54, Annandale View Terrace; all as shown on Cadastral Map 159-B-229.
1000	R2-1	R1-1	Lots 37-48 and 55-62, Annandale View Terrace; all as shown on Cadastral Map 159-B-229.
1002	C2-1	HD 1-VL	Lots 80-83 and Frac. Lots 78 and 79, Annandale View Terrace; all as shown on Cadastral Map 159-B-229.

1004	R2-1	R1-1	Lots 89-94, Annandale View Terrace; all as shown on Cadastral Map 159-B-229.
1006	CM-1	C1-1-VL	Lots 86-88, Annandale View Terrace; all as shown on Cadastral Map 159-B-229.
1008	CM-1	C1-1-VL	Lot 2, La Encina Tract; that portion of Oak Grove Drive, zoned CM-1 and vacated by Ordinance No. 94,601; and, that portion of Lot 1, La Encina Tract, zoned CM-1, lying NW'ly of Figueroa St. and SW'ly of Oak Grove Dr.; all as shown on Cadastral Map 159-B-229.
1010	R2-1	R1-1	Lot 3-19, La Encina Tract; that portion of Oak Grove Drive, zoned R2-1 and vacated by Ordinance No. 94,601; that portion of Lot 1, La Encina Tract, zoned R2-1, lying SW'ly of Oak Grove Dr.; Lots 1 and 2, Glen Oak Terrace; and, Lots 95-104, Annandale View Terrace; all as shown on Cadastral Map 159-B-229.
1012	R2-1	R1-1	Refer to Northeast Los Angeles Map, Part I.
1014	C1-1	RD3-1	Refer to Northeast Los Angeles Map, Part I.

1016	R2-1	R1-1	Lots 143-147, Myers and Kulli's Oak Grove Tract; all as shown on Cadastral Map 159-B-229.
1018	R1-1	RE11-1	Lots 113-124, 128-139, 153 and Frac. Lots 125-127, Tract 7895; Lots 1-2, Tract 16791; Lots 1-5, Tract 9577; Lots 163-183 and Frac. Lots 160-161, Myers and Kulli's Oak Grove Tract; Parcels A-C, P.M. 1544; Parcels A-B, P.M. 2572; Lots 1-16, Tract 25337; Lots 7-16, Tract 8251; Lots 17-18, Tract 8602; Lots 20-29, Tract 6844; Lots 1-2, Tract 20054; that portion of Part of Lot 22, Northern Portion of the Montezuma Tract, lying N'ly of and adjacent to Lots 26-28, Tract 6844; Lots 1-4, Blk. Y, and Frac. Blocks 2-3, St. Francis Heights; that portion of Avenue 55 vacated by MR 81-1016426; Lots 37-38, 40-46 and Frac. Lot 39, Tract 1403; and, the E'ly 120' of Lots 10-18, Blk. V, St. Francis Heights; all as shown on Cadastral Maps 156-B-225 and 159-B-225.

1020	R1-1	RE11-1	Lots 23-26, Tract 8838; Lots 142, 143 and 147-151, Tract 7895; Lots 1-5, Tract 40968; Parcels A and B, P.M. 2998; Lots 21-23 and Frac. Lot 30, Tract 8251; and, that portion of Part of Lot 21, Northern Portion of the Montezuma Tract, lying N'ly of the SE'ly prolongation of the SE'ly line of Lot 1, Tract 40968 and NW'ly of Avenue 52; all as shown on Cadastral Map 159-B-225.
1021	R4-1	R1-1	That portion of Part of Lot 21, Northern Portion of the Montezuma Tract, lying N'ly and E'ly of Townsend Ave.; and, that portion of Part of Lot E, Eagle Rock Villa Tract, lying E'ly of Townsend Ave.; all as shown on Cadastral Map 159-B-225.
1024	C1-1	HD 1-VL	Lots 1, 2, and 3 and Frac. Lots 4 and 5, Blackmer Tract; all as shown on Cadastral Map 159-B-225.
1026	C1-1	HD 1-VL	Lots 6-11, Blackmer Tract; all as shown on Cadastral Map 159-B-225.

1028	C1-1	R3-1	Lots 12-16, Blackmer Tract; all as shown on Cadastral Map 159-B-225.
1030	C1-1	R3-1	Lots 17-21, Blackmer Tract; all as shown on Cadastral Map 159-B-225.
1032	R1-1	A1-1	Frac. Lot 53, Watts' Subdivision of a Part of the Rancho San Rafael; all as shown on Cadastral Maps 159-B-221 and 159-B-225.
1034	R2-1	R1-1	Lots 13-19, Glenwood Park No. 2; all as shown on Cadastral Map 159-B-221.
1036	R2-1	R1-1	Lots 2-5, Tract 3770; Lots 20-28, Glenwood Park No. 2; that portion of Part of Lot 51, Watts Subdivision of a Part of the Rancho San Rafael, lying S'ly of the W'ly prolongation of the N'ly boundary of Lot 2, Tract 3770; Lots 11-20, Tract 1717; and, Lots 10-14 and the E'ly 30' of Lot 15, Q. Adams Tract; all as shown on Cadastral Map 159-B-221.
1038	R2-1	R1-1	Refer to Northeast Los Angeles Map, Part I.

1040	R2-1	R1-1	Lots 23-32 and 40-43, Q. Adams Tract; Lots 21-33, Tract 1717; Lots 1-10, Tract 6588; Lots 1-9, Tract 2119; that portion of Frac. Lot 2, Tract 1222, zoned R2-1, lying N'ly of Norwalk Ave. and S'ly of Laverna Ave.; that portion of Part of Lot 51, Watts Subdivision of a Part of the Rancho San Rafael, zoned R2-1, lying W'ly of and adjacent to the W'ly lines of Lots 1-5, Tract 6588; and, that portion of Part of Lot 51, Watts Subdivision of a Part of the Rancho San Rafael, zoned R2-1, lying N'ly of the N'ly line of Frac. Lot 2, Tract 1222, excluding the W'ly 51.23' thereof; all as shown on Cadastral Map 159-B-221.
1042	R4-1	RD3-1	Lots 20-22 and 35, Q. Adams Tract; all as shown on Cadastral Map 159-B-221.
1044	C2-1	HD 1-VL	Lots 19 and 36, Q. Adams Tract; all as shown on Cadastral Map 159-B-221.

1046	C2-1	HD 1-VL	Lots 37-38, Q. Adams Tract; Frac. Lot 1, Tract 1222; that portion of Frac. Lot 2, Tract 1222, zoned C2-1, lying E'ly of Eagle Rock Blvd. and N'ly of Norwalk Ave.; and, that portion of Part of Lot 51, Watts' Subdivision of a Part of the Rancho San Rafael, zoned C2-1, lying E'ly of Eagle Rock Blvd. and N'ly of Norwalk Ave.; all as shown on Cadastral Map 159-B-221.
1048	C2-1	HD 1-VL	Frac. Lot 1, Tract 258; and, that portion of Part of Lot 52, Watts' Subdivision of a Part of the Rancho San Rafael, zoned C2-1, lying N'ly of and adjacent to Las Colinas Ave.; all as shown on Cadastral Map 159-B-221.
1050	R2-1	R1-1	Lots 5-14, Tract 258; Lots 1-5, Tract 4445; Lots 1-7, Tract 3818; Lots 10-17, Tract 2119; and, Lots 8-10, 12-17, E and Frac. Lot 11 and 18, Tract 1434; all as shown on Cadastral Map 159-B-221.

1052	R2-1	R1-1	Lots 3 and 4, Tract 1447; Lots 8-10, Tract 3818; and, that portion of Part of Lot 52, Watts' Subdivision of a Part of the Rancho San Rafael, zoned R2-1, lying S'ly of and adjacent to Las Colinas Ave.; all as shown on Cadastral Map 159-B-221.
1054	C2-1	HD 1-VL	That portion of Part of Lot 52, Watts' Subdivision of a Part of the Rancho San Rafael, zoned C2-1, lying S'ly of and adjacent to Las Colinas Ave.; and, that portion of Frac. Lot 1, Blk. P, Tract 635, zoned C2-1; all as shown on Cadastral Map 159-B-221.
1056	R2-1	R1-1	Lots 1-7, Blk. N, Tract 635; all as shown on Cadastral Map 159-B-221.
1058	R2-1	R1-1	Lots 2-9, Blk. M, Tract 635; all as shown on Cadastral Map 159-B-221.
1060	C2-1	HD 1-VL	Lots 10-16 and Frac. Lot 1, Blk. M, Tract 635; all as shown on Cadastral Map 159-B-221.
1062	C2-1	HD 1-VL	Refer to Northeast Los Angeles Map, Part I.

1064	C2-1	HD 1-VL	Refer to Northeast Los Angeles Map, Part I.
1066	C2-1	HD 1-VL	Lots 1 and 2, Tract 1505; all as shown on Cadastral Map 159-B-221.
1068	C2-1	HD 1-VL	Lots 1-4, Blk. B, Tract 341; all as shown on Cadastral Map 159-B-221.
1070	C2-1	HD 1-VL	Lots 1-4, Blk. A, Tract 341; and, Lots 1 and 2, Shallot Terrace; all as shown on Cadastral Map 159-B-221.
1072	C2-1	HD 1-VL	Refer to Northeast Los Angeles Map, Part I.
1074	R2-1	R1-1	Refer to Northeast Los Angeles Map, Part I.
1076	R2-1	R1-1	Refer to Northeast Los Angeles Map, Part I.
1078	R2-1	R1-1	Refer to Northeast Los Angeles Map, Part I.
1080	R2-1	R1-1	Refer to Northeast Los Angeles Map, Part I.

1082	R2-1	R1-1	Refer to Northeast Los Angeles Map, Part I.
1084	R2-1	R1-1	Refer to Northeast Los Angeles Map, Part I.
1086	R2-1	R1-1	Refer to Northeast Los Angeles Map, Part I.
1088	R1-1	RE20-1	Lots 10-14, Blk. E, Tract 341; those portions of Part of Lot 19 and Part of Lot 20, Blk. E, Tract 341, both lying E'ly of and adjacent to Yosemite Way; those portions of Part of Lot 76, Shallot Terrace, lying E'ly of and adjacent to Yosemite Way and W'ly of and adjacent to Castle Crest Dr.; Lots 20-21, Tract 15657; Lots 13-22, Tract 24688; Lots 6-12, Tract 4291; that portion of Frac. Lot A, Almond Heights Tract, lying W'ly of the S'ly prolongation of the E'ly line of Lot 6, Tract 4291; Lots 6-9, Tract 5839; Lots 7-14, Tract 5068; all as shown on Cadastral Map 159-B-217; and, that portion of Frac. Lot 6, Tract 947, lying W'ly of that portion of Frac. Lot 6, Tract 947 described in Deed 81-1039382.

1090	R1-1	RE20-1	Lots 15 and 16, Blk. E, Tract 341; Parcels A and B, P.M. 4837; and, that portion of Part of Lot 76, Shallot Terrace, lying E'ly of and adjacent to Castle Crest Dr.; all as shown on Cadastral Map 159-B-217.
1108	R2-1	R1-1	Lots 1-14, Blk. 20, Tract 5943; all as shown on Cadastral Map 156-B-217.
1110	R2-1	R1-1	Lots 1-11 and 19-25, Blk. 19, Tract 5943; those portions of Lots 17 and 18, and Frac. Lots 12 and 13, Blk. 19, Tract 5943, lying E'ly of the State Right-of-Way (Glendale Freeway, Rte. 2) and SW'ly of York Blvd.; Lots 1-4, 22 and 23, Blk. 12, Tract 5943; and, that portion of Lots 20 and 21 and Frac. Lot 5 and 6, Blk. 12, Tract 5943, lying E'ly of the State Right-of-Way (Glendale Freeway Rte. 2); all as shown on Cadastral Map 156-B-217.
1116	M1-1	C2-1-VL	Lot 1, Tract 10688; and, that portion of Lot 2, Tract 10687, lying SE'ly of the State Right-of-Way (Glendale Freeway, Rte. 2) and NW'ly of Eagle Rock Blvd.; all as shown on Cadastral Map 153-B-217.

1118	C2-1 R3-1	HD 1-VL HD 1-VL	Those portions of Lots 2 and 3, Tract 10688, lying SE'ly of State Right-of-Way (Glendale Freeway, Rte. 2) and N'ly of Fletcher Dr.; and, those portions of Frac. Lots 3 and 4, Tract 3441, lying SE'ly of the State Right-of-Way (Glendale Freeway, Rte. 2) and N'ly of Fletcher Dr.; all as shown on Cadastral Map 156-B-217.
1120	C2-1	R3-1	Lots 6, 7 and Frac. Lot 5, Tract 3441; and, that portion of Lot 8, Tract 3441, zoned C2-1, lying NW'ly of Eagle Rock Blvd. and SW'ly of Avenue 41; all as shown on Cadastral Map 156-B-217.
1121	R3-1	RD2-1	Lots 1-3, Blk. 4, Tract 5943; Lot 1, Tract 38738; those portions of Lots 8-13 and Frac. Lots 7 and 14, Blk. 4, Tract 5943, lying SE'ly of the State Right-of-Way (Glendale Freeway, Rte. 2); Lot 1, Tract 39919; and, that portion of Lot 8, Tract 3441, zoned R3-1, lying SW'ly of Avenue 41 and SE'ly of Lot 1, Tract 39919; all as shown on Cadastral Map 156-B-217.

1122	C2-1	R3-1	Lot 10, Tract 3441; that portion of Lot 9, Tract 3441, zoned C2-1, lying NE'ly of the intersection of Eagle Rock Blvd. and Avenue 41; and, that portion of Lot 11, Tract 3441, lying N'ly of the SW'ly prolongation of the SE'ly 120' portion of Lot 12, Tract 3441; all as shown on Cadastral Map 156-B-217.
1124	C2-1	HD 1-VL	The SE'ly 120' portion of Lot 12, Tract 3441, zoned C2-1; and, that portion of Lot 11, Tract 3441, lying SE'ly of the SW'ly prolongation of the hereinbefore mentioned portion of Lot 12; all as shown on Cadastral Map 156-B-217.

1126	R3-1	RD1.5-1	Frac. Lot A, Tract 191; Lots 1-12, Tract 6959; that portion of Lot 9, Tract 3441, zoned R3-1, lying NE'ly of Avenue 41 and W'ly of Lot 10, Tract 3441; that portion of Part of Lot A, lying SE'ly of the intersection of Avenue 41 and Valle Vista Dr.; that portion of Part of Lot A, lying SE'ly of the intersection of Avenue 41 and Manor Court; and, that portion of Part of Lot A, Tract 2942, lying SW'ly of the intersection of Avenue 42 and Valle Vista Dr.; all as shown on Cadastral Map 156-B-217.
1128	R2-1	R1-1	Lots 1-11, Blk. 27, Tract 5943; all as shown on Cadastral Map 156-B-217.
1130	R2-1	R1-1	Lots 1-11 and Frac. Lot 12, Blk. 2, Tract 5943; all as shown on Cadastral Map 156-B-217; and, that portion of Avenue 42 vacated by Section 1 of Ordinance 68975 is incorporated herein by this reference.

1131	QC2-1 QP-1	HD 1-VL HD 1-VL	The S'ly 66' of the W'ly 300' of that portion of Part of Lot A, Tract 2942, lying S'ly of and adjacent to Blk. 2, Tract 5943; all as shown on Cadastral Map 156-B-217.
1132	QP-1 QC2-1 C2-1	HD 1-VL HD 1-VL HD 1-VL	Lots 14-16 and Frac. Lot 13, Tract 3441; all as shown on Cadastral Map 156-B-217.
1134	C2-1	HD 1-VL	Lots 18, 19 and 20, Tract 3441; and, those portions of Lots 17 and 21, zoned C2-1, lying N'ly of Eagle Rock Blvd. and SW'ly of York Blvd.; all as shown on Cadastral Map 156-B-217.
1138	R2-1	R1-1	Lots 1-16, Block 1, Tract 5943; all as shown on Cadastral Map 156-B-217.
1140	R2-1	R1-1	Refer to Northeast Los Angeles Map, Part I.

1142	R2-1 R3-1	R1-1 R1-1	Parcels A and B, P.M. 1897; Lots 81-98 and 101-131, Sheets 1 and 2, Tract 4818; all as shown on Cadastral Maps 156-B-217 and 159-B-217.
1143	R2-1	R1-1	Refer to Northeast Los Angeles Map, Part I.
1144	R3-1	R1-1	Lots 1-14, Sheets 1 and 2, Tract 4818; and, those portions of Part of Lot B, Tract 191, and Part of Lot A, Tract 2942, lying E'ly of the intersection of York Blvd. and Ellenwood Drive; Blvd.; all as shown on Cadastral Maps 156-B-217 and 156-B-221.
1146	R3-1 C2-1 [Q]R4-1	HD 1-VL HD 1-VL HD 1-VL	Lots 23-26 and Frac. Lot 22, Tract 3441; all as shown on Cadastral Maps 156-B-217 and 156-B-221.
1148	C2-1 R3-1	HD 1-VL HD 1-VL	Lots 27-29, 31, Tract 3441; and, that portion of Part of Lot 32, Tract 3441, zoned C2-1, lying S'ly of and adjacent to Corliss St. and Lots 1 and 2, Tract 4152; all as shown on Cadastral Maps 156-B-221 and 159-B-221.

1150	R3-1	RD2-1	Lots 15-32, Sheets 1 and 2, Tract 4818; all as shown on Cadastral Maps 156-B-221 and 159-B-221.
1152	R2-1	R1-1	Lots 66-80, Sheet 1 and 2, Tract 4818; and, Lots 44, 46, 48, 50, 52, 56 and 58, Artesian Heights No.2; all as shown on Cadastral Maps 159-B-221, 156-B-221, and 156-B-217.
1153	R3-1	RD2-1	Lots 45-65, Sheet 1 and 2, Tract 4818; all as shown on Cadastral Maps 159-B-221, 156-B-221, and 156-B-217.
1154	R3-1	RD2-1	Lots 35 and 36 and Frac. Lot 34, Sheets 1 and 2, Tract 4818; all as shown on Cadastral Map 159-B-221.
1156	C2-1	HD 1-VL	Lots 4, 5 and 6, Tract 8139; that portion of Frac. Lot 1, Tract 3721, zoned C2-1, lying W'ly of Eagle Rock Blvd.; and, Lot 87 and Frac. Lot 88, Artesian Heights Park; all as shown on Cadastral Map 159-B-221.

1158	C2-1	HD 1-VL	Those portions of Lot 33 and Part of Lot 32, Tract 3441, zoned C2-1, lying N'ly of and adjacent to Corliss St.; and, Lots A and B, Tract 3418; all as shown on Cadastral Map 159-B-221.
1160	C2-1	HD 1-VL	Lots 1-15, Blk. R, Tract 2565; and Frac. Lots 9 and 10, Blk. L, Track 635; and, that portion of Frac. Lot 1, Blk. L, Tract 635, zoned C2-1, lying S'ly of Westdale Ave. and E'ly of Eagle Rock Blvd.; all as shown on Cadastral Maps 156-B-221 and 159-B-221.
1162	R2-1	R1-1	Refer to Northeast Los Angeles Map, Part I.
1164	R2-1	R1-1	Refer to Northeast Los Angeles Map, Part I.
1166	R2-1	R1-1	Refer to Northeast Los Angeles Map, Part I.
1168	C2-1	HD 1-VL	Lots 1-5, Blk. S, Tract 2565; Lot 1, Tract 42080-C; and, Lots 18-22, Tract 3227; all as shown on Cadastral Map 156-B-221.

1170	C2-1	HD 1-VL	Lots 1-11, Blk. U, Tract 2565; all as shown on Cadastral Map 156-B-221.
1172	R3-1	RD1.5-1	Lots 12-22, Blk. U, Tract 2565; all as shown on Cadastral Map 156-B-221.
1174	R3-1	RD1.5-1	Lots 2-8, Blk. V, Tract 2565; all as shown on Cadastral Map 156-B-221.
1176	C2-1	HD 1-VL	Lots 1 and 9-14, Blk. V, Tract 2565; all as shown on Cadastral Map 156-B-221.
1178	C2-1	HD 1-VL	Lots 9-12, Blk. E, Sheet 1, Tract 635; all as shown on Cadastral Map 156-B-221.
1180	C2-1	HD 1-VL	Lots 10, 11, 13, 14 and Frac. Lot 12, Blk. D, Tract 635; all as shown on Cadastral Map 156-B-221.
1182	C2-1	HD 1-VL	Lots 6-16, Tract 4151; all as shown on Cadastral Map 156-B-221.
1184	R2-1	R1-1	Lots 1-8 and 20-42, Blk. C, Sheet 1, Tract 635; all as shown on Cadastral Map 156-B-221.

1186	R2-1	R1-1	Lots 1-9 and 16-33, Blk. B, Sheet 1, Tract 635; all as shown on Cadastral Map 156-B-221.
1188	C2-1	HD 1-VL	Lots 10 and 11, Blk. B, Sheet 1, Tract 635; and, Lots 1-5, Tract 4151; all as shown on Cadastral Map 156-B-221.
1190	C2-1	HD 1-VL	Frac. Lot 15, Tract 2898; all as shown on Cadastral Map 156-B-221.
1192	R3-1	R1-1	Lots 1-14, Tract 2898; all as shown on Cadastral Map 156-B-221.
1194	R2-1	R1-1	Refer to Northeast Los Angeles Map, Part I.
1196	R2-1	R1-1	Lots 1-9 and 31-33, Blk. A, Sheet 1, Tract 635; all as shown on Cadastral Map 156-B-221.
1198	R2-1	R1-1	Lots 14-24, Blk. A, Sheet 1, Tract 635; all as shown on Cadastral Map 156-B-221.

1200	C2-1	HD 1-VL	Lots 12 and 13, Blk. A, Sheet 1, Tract 635; all as shown on Cadastral Map 156-B-221.
1202	C2-1	HD 1-VL	Lots 10 and 11, Blk. A, Sheet 1, Tract 635; all as shown on Cadastral Map 156-B-221.
1204	C2-1	HD 1-VL	Lots 55-58, Tract 852; all as shown on Cadastral Map 156-B-221.
1206	R2-1	R1-1	Lots 1-10, Tract 3036; and, Lots 45-54 and 59-68, Tract 852; all as shown on Cadastral Map 156-B-221.
1208	R2-1	R1-1	Lots 12-22, Tract 3036; and, that portion of Lot 11, Tract 3036, zoned R2-1, lying E'ly of Campus Rd.; all as shown on Cadastral Map 156-B-221.
1210	R2-1	R1-1	Lots 1-9 and 14-22, Tract 852; all as shown on Cadastral Map 156-B-221.
1212	R2-1	R1-1	Lots 23-31 and 36-44, Tract 852; all as shown on Cadastral Map 156-B-221.

1214	C2-1	HD 1-VL	Lots 32-35, Tract 852; all as shown on Cadastral Map 156-B-221.
1216	C2-1	HD 1-VL	Lots 10 and 13 and Frac. Lots 11 and 12, Tract 852; all as shown on Cadastral Map 156-B-221.
1218	C2-1	HD 1-VL	Lots 16-26, 28, and 29 and Frac. Lots 27 and 30, Blk. H, Highland Park Electric Tract; all as shown on Cadastral Map 156-B-221 and 156-B-225.
1220	R3-1	R1-1	Lots 1-15, Blk. H, Highland Park Electric Tract; all as shown on Cadastral Map 156-B-221 and 156-B-225.
1222	R3-1	R1-1	Refer to Northeast Los Angeles Map, Part I.
1224	R3-1 R2-1	R1-1 R1-1	Refer to Northeast Los Angeles Map, Part I.
1226	R2-1	R1-1	Lots 31, and 33 and Frac. Lots 32, Tract 3428; Parcels A and B, P.M. 3932; and, Lots 1-34, Blk. D, Beautiful Home Tract; all as shown on Cadastral Map 156-B-225.

1228	R2-1	R1-1	Lots 18-34, Blk. A, Beautiful Home Tract; all as shown on Cadastral Map 156-B-225.
1230	R3-1 R2-1	R1-1 R1-1	Refer to Northeast Los Angeles Map, Part I.
1232	R3-1	RD5-1	Lots 61-75, Highland Park Heights Add. 1; all as shown on Cadastral Map 156-B-225.
1234	C2-1 R3-1	C1-1-VL HD 1-VL	Lots 1-12 and 16-30, Blk. A, Highland Park Electric Tract; all as shown on Cadastral Map 156-B-225.
1235	R3P-1	R3-1-VL	Lots 13-15, Blk. A, Highland Park Electric Tract; all as shown on Cadastral Map 156-B-225.
1236	C2-1	C1-1-VL	Lots 16-30, Blk. C, Ralph Rogers Co.'s Highland Park Annex Tract 342; all as shown on Cadastral Map 156-B-225.
1238	R3-1	HD 1-VL	Lots 1-15, Blk. C, Ralph Rogers Co.'s Highland Park Annex Tract 342; all as shown on Cadastral Map 156-B-225.
1240	R3-1	RD3-1	Lots 76-90, Highland Park Heights Add. 1; all as shown on Cadastral Map 156-B-225.

1242	R3-1 R2-1	R1-1 R1-1	Refer to Northeast Los Angeles Map, Part I.
1244	R2-1	R1-1	Refer to Northeast Los Angeles Map, Part I.
1246	R2-1	R1-1	Frac. Lots 23 and 24-44, Blk. B, Beautiful Home Tract; and, Lots 66-70, Cuculits Tract; all as shown on Cadastral Map 156-B-225.
1248	R2-1	R1-1	Refer to Northeast Los Angeles Map, Part I.
1250	R3-1	R1-1	Refer to Northeast Los Angeles Map, Part I.
1252	R3-1	RD3-1	Refer to Northeast Los Angeles Map, Part I.
1254	R3-1	HD 1-VL	Lots 1-15, Blk. B, Ralph Rogers Co.'s Highland Park Annex Tract 342; all as shown on Cadastral Map 156-B-225.
1256	C2-1	C1-1-VL	Lots 16-28 and Frac. Lots 29 and 30, Blk. B, Ralph Rogers Co.'s Highland Park Annex Tract 342; all as shown on Cadastral Map 156-B-225.

1258	C2-1	HD 1-VL	Lot A, Tract 7693; and, Lot 7 and Frac. Lots 4, 5, and 6, Blk. A, Ralph Rogers Co.'s Highland Park Annex Tract 342; all as shown on Cadastral Map 156-B-225.
1260	C2-1	HD 1-VL	That portion of Part of Lot 28, Southern portion of the Montezuma Tract, zoned C2-1, lying N'ly of and adjacent to York Blvd.; all as shown on Cadastral Map 156-B-225.
1262	R2-1	R1-1	Refer to Northeast Los Angeles Map, Part I.
1264	R3-1	R1-1	Lots 1-6, Blk. L, St. Francis Heights; all as shown on Cadastral Map 156-B-225.
1266	R2-1	R1-1	Lots 9-24, Blk. 2, Lewis Tract No. 2; all as shown on Cadastral Map 156-B-225.
1267	R3-1	RD3-1	Lots 1-8, Blk. 2, Lewis Tract No. 2; all as shown on Cadastral Map 156-B-225.
1268	R3-1	RD3-1	Lots 1-4, Blk. 3, Lewis Tract No. 2; all as shown on Cadastral Map 156-B-225.

1270	C2-1	HD 1-VL	Lots 1-3, Tract 760; and, Lots 4-9 and Frac. Lot 10, Blk. 5, New York Tract; all as shown on Cadastral Map 156-B-225.
1272	C2-1	HD 1-VL	Refer to Northeast Los Angeles Map, Part I.
1274	R3-1	R1-1	Lots 1-12 and 21-24, Blk. 4, Lewis Tract No. 2; all as shown on Cadastral Map 156-B-225.
1275	R3-1	RD3-1	Lots 13-20, Blk. 4, Lewis Tract No. 2; all as shown on Cadastral Map 156-B-225.
1276	R2-1	R1-1	Lots 1-12 and 21-24, Blk. 1, Lewis Tract No. 2; all as shown on Cadastral Map 156-B-225.
1277	R3-1	RD3-1	Lots 13-20, Blk. 1, Lewis Tract No. 2; all as shown on Cadastral Map 156-B-225.
1278	R3-1	R1-1	Lots 5-10, Block K, St. Francis Heights; all as shown on Cadastral Map 156-B-225.
1280	R2-1	R1-1	Refer to Northeast Los Angeles Map, Part I.

1284	R3-1	R1-1	Lots 3-4; the N'ly 85.40'± of Frac. Lot 6, Blk. A, St. Francis Heights; and, those portions of Frac. Lots 5 and 7-9, Blk. A, St. Francis Heights, lying N'ly of the W'ly prolongation of the S'ly line of Lot 3; all as shown on Cadastral Map 156-B-229.
1286	C2-1	HD 1-VL	Refer to Northeast Los Angeles Map, Part I.
1288	C2-1	HD 1-VL	Refer to Northeast Los Angeles Map, Part I.
1290	R3-1	R1-1	Lots 2-8, Block B, St. Francis Heights; and Lots 2 and 3, Tract 2205; all as shown on Cadastral Map 156-B-229.
1292	R3-1	R1-1	Refer to Northeast Los Angeles Map, Part I.
1294	R2-1	R1-1	Refer to Northeast Los Angeles Map, Part I.
1296	R3-1	R1-1	Lots 4 and 5, Tract 2205; all as shown on Cadastral Map 156-B-229.
1298	R3-1	R1-1	Lots 16-21, Glen Rock Villa Tract; all as shown on Cadastral Map 156-B-229.

1300	R3-1	R1-1	Lots 11 and 12, Glen Rock Villa Tract; all as shown on Cadastral Map 156-B-229.
1302	R3-1	R1-1	Refer to Northeast Los Angeles Map, Part I.
1304	C2-1	HD 1-VL	Refer to Northeast Los Angeles Map, Part I.
1306	C2-1	HD 1-VL	Refer to Northeast Los Angeles Map, Part I.
1308	C2-1	HD 1-VL	Lots 11-17 and the S'ly 80' of Frac. Lot 10, Blk. 37, Garvanza Addition No. 1; and, Lots 4-7, Tract 2096; all as shown on Cadastral Map 153-B-229.
1310	R3-1	R1-1	Refer to Northeast Los Angeles Map, Part I.
1312	R3-1	R1-1	Refer to Northeast Los Angeles Map, Part I.
1314	R3-1	R1-1	Lots 31-36, Pirch Syndicate Tract; all as shown on Cadastral Map 156-B-229.
1316	R3-1	R1-1	Refer to Diagram 1.

1318	R3-1	R1-1	Lots 69-74, Pirch Syndicate Tract; all as shown on Cadastral Map 156-B-229.
1320	R3-1	R1-1	Lot 19 and Frac. Lots 9 and 18, W. R. Myers Tract; all as shown on Cadastral Map 156-B-229.
1322	R3-1	R1-1	Frac. Lots 1 and 29, Blk. 35, Garvanza Addition No. 1; all as shown on Cadastral Map 156-B-229.
1324	R3-1 R2-1	R1-1 R1-1	Lots 113-115, Pirch Syndicate Tract; Lots 1-12, Tract 6745; and, Lots 1-10, Tract 1113; all as shown on Cadastral Map 156-B-229.
1326	R4-1	R3-1	That portion of Frac. Lot 33, Annandale Tract, lying W'ly of the N'ly prolongation of the E'ly line of Lot 14, the Base Line Tract; all as shown on Cadastral Map 156-B-229.

1328	R2-1	R1-1	Lots 11-22, Tract 1113; those portions of Lots 23 and 24, Tract 1113, zoned R2-1, lying N'ly of Ruby Pl.; Lots 17-26, Tract 994; and, that portion of Lot 32, Annandale Tract, zoned R2-1, lying W'ly of and adjacent to Figueroa St.; all as shown on Cadastral Map 156-B-229.
1330	R2-1	R1-1	That portion of Part of Lot 32, Annandale Tract, lying E'ly of and adjacent to Lots 94-98, Pirch Syndicate Tract; Lots 4-16, Tract 994; and, Lots 18-31, Tract 2122; all as shown on Cadastral Map 156-B-229.
1332	C2-1	HD 1-VL	Lots 32-34, Tract 2122; and, Frac. Lots 1-3, Tract 994; all as shown on Cadastral Map 156-B-229.
1334	C2-1	HD 1-VL	That portion of Part of Lot 32, Annandale Tract, zoned C2-1, lying W'ly of and adjacent to Figueroa St. and S'ly of Myosotis St.; and, those portions of Lots 23 and 24, Tract 1113, zoned C2-1, lying NW'ly of the intersection of Ruby Pl. and Figueroa St.; all as shown on Cadastral Map 156-B-229.

1336	R4-1 C2-1	HD 1-VL HD 1-VL	That portion of Frac. Lot 33, Annandale Tract, lying E'ly of the N'ly prolongation of the E'ly line of Lot 14, The Base Line Tract; and, Lots 1-4 and Frac. Lots 5-7, The Base Line Tract; all as shown on Cadastral Map 156-B-229.
1338	C2-1	HD 1-VL	Frac. Lots 1-11, Blk. 34, Garvanza Addition No. 1; all as shown on Cadastral Maps 153-B-229 and 156-B-229.
1340	C2-1	C1-1-VL	Lots 14-19, Blk. 35, Garvanza Addition No. 1; all as shown on Cadastral Map 153-B-229.
1342	C2-1	C1-1-VL	Lots 11, 12 and Frac. Lot 10, Blk. 31, Garvanza Addition No. 1; all as shown on Cadastral Map 153-B-229.
1344	C2-1	C1-1-VL	Frac. Lots 1-9, Blk. 31, Garvanza Addition No. 1; all as shown on Cadastral Map 153-B-229.
1345	QC1.5-1	HD 1-VL	Lots 17 and 18, Blk. 31, Garvanza Addition No. 1; all as shown on Cadastral Map 153-B-229.

1346	R2-1	HD 1-VL	Lots 13-16, Blk. 31, Garvanza Addition No. 1; all as shown on Cadastral Map 153-B-229.
1348	C2-1	C1-1-VL	Frac. Lots 19-21, Blk. 31, Garvanza Addition No. 1; all as shown on Cadastral Map 153-B-229.
1350	C2-1	C1-1-VL	Frac. Lot 16, Live Oak Tract; Lot 5, Tract 21863; and, that portion of the N'ly 55.76' of Lot 2, Tract 21863, zoned C2-1; all as shown on Cadastral Map 153-B-229.
1354	C2-1	C1-1-VL	Frac. Lot 1, Live Oak Tract; the W'ly 40' of the S'ly 105' of Lot 1, Tract 21868; all as shown on Cadastral Map 153-B-229; and, a 10' alley vacated by Ordinance 130,814 is incorporated herein by this reference.
1356	P-1	HD 1-VL	Those portions of Lots 1-2, Tract 21868, zoned P-1, lying N'ly of York Blvd.; all as shown on Cadastral Map 153-B-229; and, that portion of a 20' alley vacated by Ordinance 143,747, zoned P-1, is incorporated herein by this reference.

1358	C2-1	C1-1-VL	Frac. Lot 10, Live Oak Tract; Lot 3, Tract 21868; the E'ly 14' of Lot 2, lying W'ly of and adjacent to Lot 3, both of Tract 21868; the S'ly 1' and the W'ly 1' of Lot 4, Tract 21868; the W'ly 1' of Frac. Lot 1, Blk. 8, Town of Garvanza; all as shown on Cadastral Map 153-B-229; and, that portion of a 20' alley vacated by Ordinance 143,747, zoned C2-1, is incorporated herein by this reference.
1360	P-1	HD 1-VL	The E'ly 177.44' of Frac. Lot 1, Blk. 8, Town of Garvanza; and, that portion of Lot 4, Tract 21868, zoned P-1, lying E'ly at the intersection of Avenue 63 and Garvanza Ave.; all as shown on Cadastral Map 153-B-229.
1370	R4-1	A1-1	That portion of Part of Sec. 6 T.1.S. R.12.W., lying S'ly of and adjacent to Meridian St. and W'ly of and adjacent to Avenue 63; all as shown on Cadastral Maps 153-B-229, 153-B-233, and 156-B-233.

1372	R2-1	R1-1	Frac. Lot A, Tract 3644; Lots 1-6, Blk. 5, Sheet 1, Tract 4570; Lots 1 and 7-12, Eagle Rock Vista Tract; and, that portion of Lot 2, Eagle Rock Vista Tract, zoned R2-1, lying N'ly of Meridian St.; all as shown on Cadastral Map 156-B-229.
1374	C2-1	HD 1-VL	Frac. Lots 3-6, Eagle Rock Vista Tract; and, that portion of Lot 2, Eagle Rock Vista Tract, zoned C2-1, lying N'ly of Meridian St.; all as shown on Cadastral Map 156-B-229.
1376	C2-1	R3-1	Frac. Lots 7-9, Blk. 5, Sheet 1, Tract 4570; and, Frac. Lots 13-15, Eagle Rock Vista Tract; all as shown on Cadastral Map 156-B-229.
1378	C2-1	C1-1-VL	Lots 3-5, Blk. 4, Sheet 1, Tract 4570; all as shown on Cadastral Map 156-B-229.
1380	C2-1	C1-1-VL	Lots 5, 6, 8-10 and Frac. Lot 7, Blk. 3, Sheet 1, Tract 4570; all as shown on Cadastral Map 156-B-229.

1382	R2-1	R1-1	Lots 1-4 and 11-14, Blk. 3, Sheet 1, Tract 4570; all as shown on Cadastral Map 156-B-229.
1384	R2-1	R1-1	Lots 1, 2, 6 and 7, Blk. 4, Sheet 1, Tract 4570; all as shown on Cadastral Map 156-B-229.
1386	R2-1	R1-1	Lots 1-13, Blk. 6, Lots 4-10, Blk. 9, Lots 8-10, Blk. 10, all of Sheet 2, Tract 4570; all as shown on Cadastral Map 156-B-229.
1388	R2-1	R1-1	That portion of Part of Lot 1, Garvanza Vista Tract, lying NE'ly of the intersection of Fisher St. and Meridian St.; all as shown on Cadastral Map 156-B-229.
1390	R2-1	R1-1	That portion of Part of Lot 1, Garvanza Vista Tract, lying NW'ly of the intersection of Marie Ave. and Meridian St.; all as shown on Cadastral Map 156-B-229.
1392	R2-1	R1-1	Frac. Lots 1-2, Blk. A, Lewis Tract; all as shown on Cadastral Map 156-B-233.

1394	R2-1	R1-1	Frac. Lots 1-3, Blk. B, Lewis Tract; all as shown on Cadastral Map 156-B-233.
1396	R2-1	R1-1	Lots 7-11 and Frac. Lots 1-6, Avenue 64 Tract; all as shown on Cadastral Map 156-B-233.
1398	C2-1 R3-1	RD2-1 RD2-1	Refer to Northeast Los Angeles Map, Part I.
1400	C2-1 R3-1	RD2-1 RD2-1	Refer to Northeast Los Angeles Map, Part I.
1402	R3-1	RD1.5-1	Refer to Northeast Los Angeles Map, Part I.
1404	C2-1	RD2-1	Refer to Northeast Los Angeles Map, Part I.
1406	R3-1	RD2-1	Refer to Northeast Los Angeles Map, Part I.
1408	C2-1 R3-1	RD1.5-1 RD1.5-1	Refer to Northeast Los Angeles Map, Part I.
1410	C2-1	R3-1	Lots 15-16, Blk. 15, Town of Garvanza; all as shown on Cadastral Map 153-B-233.

1412	C2-1	R3-1	Lots 1-2, Blk. 10, Town of Garvanza; all as shown on Cadastral Map 153-B-233.
1414	C2-1	R3-1	Lots 15-16, Blk. 10, Town of Garvanza; all as shown on Cadastral Map 153-B-233.
1416	C2-1	C1-1-VL	Lots 1-2, Blk. 7, Town of Garvanza; all as shown on Cadastral Maps 153-B-229 and 153-B-233.
1418	R3-1	HD 1-VL	Lots 3-8, Blk. 7, Town of Garvanza; all as shown on Cadastral Map 153-B-229.
1420	C2-1	C1-1-VL	Refer to Northeast Los Angeles Map, Part I.
1422	C2-1	[Q]C2-1-VL	Refer to Northeast Los Angeles Map, Part I.
1424	C2-1	C1-1-VL	Lots 8-9, Blk. 6, Town of Garvanza; all as shown on Cadastral Map 153-B-233.
1426	C2-1	C1-1-VL	Lots 10-11, Blk. 11, Town of Garvanza; all as shown on Cadastral Map 153-B-233.
1428	C2-1	R3-1	Lots 8-9, Blk. 11, Town of Garvanza; all as shown on Cadastral Map 153-B-233.

1430	C2-1	R3-1	Lots 10-11, Blk. 14, Town of Garvanza; all as shown on Cadastral Map 153-B-233.
1432	R3-1 C2-1	RD1.5-1 RD1.5-1	Refer to Northeast Los Angeles Map, Part I.
1434	R3-1 C2-1	RD1.5-1 RD1.5-1	Refer to Northeast Los Angeles Map, Part I.
1436	R3-1 C2-1	RD2-1 RD2-1	Refer to Northeast Los Angeles Map, Part I.
1438	C2-1	RD1.5-1	Lots 5-6, Blk. 26, Garvanza Addition No. 1; all as shown on Cadastral Map 153-B-233.
1440	R3-1	RD2-1	Lots 1-4 and 7-10, Blk. 26, Garvanza Addition No. 1; all as shown on Cadastral Map 153-B-233.
1442	R3-1	RD2-1	Lots 1-4, Blk. 28, Garvanza Addition No. 1; all as shown on Cadastral Map 156-B-233.
1444	C2-1	RD1.5-1	Lot 5, Blk. 28, Garvanza Addition No. 1; all as shown on Cadastral Map 156-B-233.

1446	R2-1	R1-1	Lots 30-35, Parkdale Tract; all as shown on Cadastral Map 156-B-233.
1448	R2-1	R1-1	Lots 36-39, Parkdale Tract; and, Lots 3, 5, and the S'ly 140' of Lot 4, Morrison's Floral Glen Tract; all as shown on Cadastral Map 156-B-233.
1450	R2-1	R1-1	Lots 7-11, Parkdale Tract No. 2; all as shown on Cadastral Map 156-B-233.
1452	R3-1	RD1.5-1	Refer to Northeast Los Angeles Map, Part I.
1454	R3-1	RD2-1	Refer to Northeast Los Angeles Map, Part I.
1456	R3-1	RD1.5-1	Refer to Northeast Los Angeles Map, Part I.
1458	R3-1	RD1.5-1	Refer to Northeast Los Angeles Map, Part I.
1460	R3-1	RD2-1	Refer to Northeast Los Angeles Map, Part I.

1462	R4-1	R3-1	Lots 1-6, Blk. 5, Town of Garvanza; all as shown on Cadastral Map 153-B-233.
1464	C2-1	[Q]C2-1-VL	Lots 7-8, Blk. 5, Town of Garvanza; all as shown on Cadastral Map 153-B-233.
1466	C2-1	[Q]C2-1-VL	Lots 1-2, Blk. 17, Garvanza Addition No. 1; all as shown on Cadastral Map 153-B-233.
1468	R3-1	RD2-1	Lots 21-43, Blk. 17, Garvanza Addition No. 1; Lots 1-8, Crichton Smith Tract; and, Lots 1-5, Lindsay Grand View Tract; all as shown on Cadastral Map 153-B-233.
1470	R3-1	R1-1	Lot 7 and those Parts of Lot 6, Replat of Lots 6 and 7, Lindsay Grand View Tract, lying adjacent to a walk dedicated by O.R. D1799-404; and, that portion of Part of Rancho San Rafael, lying NE'ly of and adjacent to the hereinbefore mentioned Replat; all as shown on Cadastral Map 156-B-233.

1472	R2-1	R1-1	Lots 1-6, Parkdale Tract No. 2; and, that portion of Part of Lot E, Sheet 5, San Rafael Heights Tract No. 8, zoned R2-1, lying SE'ly of the intersection of Avenue 66 and Easy St.; all as shown on Cadastral Map 156-B-233.
1474	R1-1	A1-1	Refer to Northeast Los Angeles Map. Boundary Detail Notes: 1 City Boundary Established by Ordinance No. 23964 (N.S.) Feb. 9, 1912. 2 W'ly line of the Los Angeles County Flood Control Boundary. 3 E'ly line of the Los Angeles County Flood Control Boundary.
1476	R3-1	R1-1	Lots 5-16, Tract 5615; all as shown on Cadastral Maps 153-B-233 and 156-B-233.
1480	R3-1	R1-1	Lots 19-24, W.H. Reynolds Arroyo Park Tract; all as shown on Cadastral Map 153-B-233.
1482	R3-1	R1-1	Lots 38-39, W.H. Reynolds' Arroyo Park Tract; all as shown on Cadastral Map 153-B-233.

1484	R3-1	RD2-1	Lots 21-23, Birdwood Terrace; all as shown on Cadastral Map 153-B-233.
1486	R3-1	RD2-1	Lots 12-20, Birdwood Terrace; all as shown on Cadastral Map 153-B-233.
1488	R3-1	RD2-1	Lots 1-6, Birdwood Terrace; all as shown on Cadastral Map 153-B-233.
1490	R3-1	RD2-1	Lots 1-6, Blk. 22, Mountain View Tract; all as shown on Cadastral Map 153-B-233.
1492	R3-1	RD2-1	Refer to Northeast Los Angeles Map, Part I.
1494	R3-1	RD2-1	Refer to Northeast Los Angeles Map, Part I.
1496	R3-1	RD1.5-1	Refer to Northeast Los Angeles Map, Part I.
1498	R3-1	RD2-1	Refer to Northeast Los Angeles Map, Part I.
1500	R3-1	RD2-1	Refer to Northeast Los Angeles Map, Part I.

1502	R1-1	A1-1	Refer to Northeast Los Angeles Map. Boundary Detail Notes: 1 City Boundary Established by Ordinance No. 23964 (N.S.) Feb. 9, 1912. 4 W'ly line of Rec. and Park C.E. 96-116.
1506	R3-1	RD1.5-1	Refer to Northeast Los Angeles Map. Boundary Detail Notes: 4 W'ly line of Rec. and Park C.E. 96-116.
1508	R3-1	RD1.5-1	Refer to Northeast Los Angeles Map, Part I.
1510	R3-1	RD2-1	Refer to Northeast Los Angeles Map, Part I.
1512	R3-1	RD1.5-1	Refer to Northeast Los Angeles Map, Part I.
1514	R3-1	RD2-1	Refer to Northeast Los Angeles Map, Part I.

1516	R3-1	RD2-1	Lots 2, 4, 6 and Frac. Lots 1, 3 and 5, Blk. 23, Mountain View Tract; all as shown on Cadastral Map 153-B-233.
1518	R1-1	A1-1	Refer to Northeast Los Angeles Map. Boundary Detail Notes: 1 City Boundary Established by Ordinance No. 23964 (N.S.) Feb. 9, 1912. 5 S'ly line of Bridewell St.
1519	R4-1	R3-1	That portion of Part of Rancho San Rafael, lying E'ly of and adjacent to San Pascual Ave.; that portion of the right-of-way of the San Pedro Los Angeles and Salt Lake Railway, zoned R4-1, lying NE'ly of and adjacent to York Blvd.; that portion of Lot 99, Plat of Land in the Arroyo Seco Belonging to the San Gabriel Orange Grove Association, lying SE'ly of and adjacent to San Pascual Ave.; and, Lot 26, The Mineral Park Tract; all as shown on Cadastral Map 153-B-233.

1520	R1-1 R3-1	A1-1 A1-1	That portion of the State Right-of-Way, lying NE'ly of and adjacent to Marmion Way and SW'ly of and adjacent to York Blvd.; all as shown on Cadastral Map 153-B-233.
1521	R1-1	A1-1	Lots 5-21 and Frac. Lots 3 and 4, The Mineral Park Tract; that portion of Part of Lot 22, Mineral Park Tract, lying SE'ly of and adjacent to the SE'ly line of the State Right-of-Way; that portion of Part of Lot 57, the Mineral Park Tract, lying SW'ly of and adjacent to York Blvd. and SW'ly of and adjacent to the SE'ly line of the State Right-of-Way; and, that portion of the Pacific Electric Railway Right-of-Way, lying SE'ly of and adjacent to the SE'ly line of the State Right-of- Way and NW'ly of and adjacent to the City Boundary Line established February 9, 1912; all as shown on Cadastral Maps 150-B-233 and 153-B-233.
1522	R1-1	A1-1	Refer to Northeast Los Angeles Map, Part 1.

1524	R1-1	A1-1	Refer to Northeast Los Angeles Map. Boundary Detail Notes: 1 City Boundary Established by Ordinance No. 23964 (N.S.) Feb. 9, 1912. 6 S'ly line of Atchison Topeka and Santa Fe Railway Right-of-Way. 7 S'ly line of State Right-of-Way Glendale Freeway (Rte. 2). 8 SE'ly line of Lots 4-13, Highland Park Metz Tract. 9 N'ly line of Atchison Topeka and Santa Fe Railway Right-of-Way.
1526	R1-1	A1-1	Refer to Northeast Los Angeles Map. Boundary Detail Notes: 7 S'ly line of State Right-of-Way Glendale Freeway (Rte. 2). 9 N'ly line of Atchison Topeka and Santa Fe Railway Right-of-Way. 10 S'ly line of Lots 20-23 and 28, Tract 5555.

1528	R4-1	R3-1	Frac. Lot A, Tract 3120; Lots 28-30, Frac. Lots 31-32 and Part of Lot 37, Rogers' Subdivision of a Portion of Block 3 in the Town of Garvanza and Lot 15, Block 41, in Garvanza Addition No. 1; the N'ly 14' of the Right of Way of the P. and L. A. Electric Railway Through the Town of Garvanza; and, Frac. Lot 36 and that portion of Part of Lot 37, lying E'ly of the hereinbefore mentioned right-of-way, both of the Mineral Park Tract; all as shown on Cadastral Map 153-B-233.
1530	C2-1	C1-1-VL	Lot 11, Park Bluff; all as shown on Cadastral Map 153-B-233.
1532	R4-1	R3-1	Lot 12, Park Bluff; all as shown on Cadstral Map 153-B-233.
1534	C2-1	C1-1-VL	Lots 1-10 and Frac. Lots 19 and 20, Park Bluff; and, Lot A, P.A. Stanton Property; all as shown on Cadastral Maps 153-B-229 and 153-B-233.

1536	C2-1	C1-1-VL	Lots 1-8, 19-22, Blk. 2, Town of Garvanza; and, that portion of Part of Lot 18, Blk. 2, Town of Garvanza, lying N'ly of the Right-of-Way of the P. and L.A. Electric Railway Through the Town of Garvanza; all as shown on Cadastral Map 153-B-229.
1538	R4-1	R3-1	Refer to Diagram 2.
1540	C2-1	C1-1-VL	Refer to Diagram 2.
1542	R4-1 C2-1	A1-1 A1-1	Refer to Diagram 2.
1544	R4-1 C2-1	R3-1 R3-1	Lot A, Tract 3329; and, Lots 77, 82 and Frac. Lot 81, Highland Park Metz Tract; all as shown on Cadastral Map 153-B-229.
1546	R4-1	R3-1	Lot A, Tract 10365; and, Lots 56-60, Highland Park Metz Tract; all as shown on Cadastral Map 153-B-229.

1548	R3-1	A1-1	NE'ly 20' of Avenue Sixty-One vacated by Ordinance No. 90476; and, that portion of Part of Lot J, Ralph Rogers' Resubdivision of Part of Block "50" and Change in Block "J" Garvanza, lying NE'ly of the hereinbefore mentioned Avenue Sixty-One; all as shown on Cadastral Map 153-B-229 and incorporated herein by this reference.
1550	R3-1	RD1.5-1	Lots 26 and Frac. Lot 27, Blk. S, Garvanza Land Co.'s Subdivision of a Portion of Garvanza Addition No. 1; Lots 4-8 and Frac. Lot 9, Mount Angelus; all as shown on Cadastral Map 153-B-229.
1552	R3-1	RD1.5-1	Lots 1-3, Mount Angelus; and Lots 13-22, Blk. S, Garvanza Land Co.'s Subdivision of a Portion of Garvanza Addition No. 1; all as shown on Cadastral Map 153-B-229.
1554	C2-1	C1-1-VL	Lot 17, Tract 4571; Lots 10-11, Blk. S, Garvanza Land Co.'s Subdivision of a Portion of Garvanza Addition No. 1; and, Lots 2-9 and Frac. Lot 1, Blk. S, Garvanza Addition No. 1; all as shown on Cadastral Map 153-B-229.

1556	C2-1	[Q]C2-1	Lots 1-2, Crites, Myers and Kulli's Bungalow Tract; and, Lots 48-53, Mount Angelus; all as shown on Cadastral Map 153-B-229.
1558	R3-1	R1-1	Lots 46-47 and 54-59, Mount Angelus; and, Lots 3-4, Crites, Myers and Kullis Bungalow Tract; all as shown on Cadastral Map 153-B-229.
1560	R3-1	R1-1	Lots 3-4, Walter P. Rogers Tract; and, Lots 41-45, Mount Angelus; all as shown on Cadastral Map 153-B-229.
1562	C2-1	[Q]C2-1	Lots 1-2, Walter P. Rogers Tract; Frac. Lot 20, Blk. U, Garvanza Addition No. 1, Maps 7-15; and, Lot 19 and Frac. Lot 21, Blk. U, Garvanza Addition No. 1, M.R. 9-45/46; all as shown on Cadastral Map 153-B-229.
1564	R3-1	RD1.5-1	Lots 1-18, Blk. U, Garvanza Addition No. 1; all as shown on Cadastral Map 153-B-229.

1566	R3-1 R4-2	RD2-1 RD2-2	Lots 1-5 and 22-27, Palm Terrace; and Frac. Lots 13 and 14, Blk. P, Garvanza Addition No. 1; all as shown on Cadastral Map 153-B-229.
1567	R4-2	RD1.5-2	Lots 6-12, Palm Terrace; all as shown on Cadastral Map 153-B-229.
1568	R3-1	RD2-1	Lots 13-21, Palm Terrace; all as shown on Cadastral Map 153-B-229.
1570	R3-1	RD1.5-1	Lots 28, 29 and 52-55, Palm Terrace; Frac. Lots 18 and 19, Blk. P, Garvanza Addition No. 1; and, Lots 14, 15, 18, 19, 22, 23, 26, 27, 30 and 31, Tract 4404; all as shown on Cadastral Map 153-B-229.
1572	R3-1	R1-1	Lots 2-13, 16, 17, 20, 21, 24, 25, 28, 29 and 32, Tract 4404; all as shown on Cadastral Map 153-B-229.
1574	R3-1	R1-1	Refer to Northeast Los Angeles Map, Part I.

1576	R3-1	RD2-1	Lot A, Tract 2519; Frac. Lot 8, Blk. W, Garvanza Addition No. 1; Lots 56-65, Palm Terrace; and, Lots 1-5, Leslie Tract; all as shown on Cadastral Map 153-B-229.
1578	R3-1	RD2-1	Lots 11-20, Blk. X, Garvanza Addition No. 1; and, Lots E-F, Chas'm Stimson's Re-plat of Lots 1 and 21, Block X of Garvanza Addition No. 1; all as shown on Cadastral Map 153-B-229.
1580	C2-1	HD 1-VL	Lot 2 and Frac. Lot 22, Blk. X, Garvanza Addition No. 1; and, Lots A-D, Chas'm Stimson's Re-plat of Lots 1 and 21, Block X of Garvanza Addition No. 1; all as shown on Cadastral Map 153-B-229.
1582	C2-1	HD 1-VL	Refer to Northeast Los Angeles Map, Part 1.
1584	C2-1	HD 1-VL	Refer to Northeast Los Angeles Map, Part 1.
1586	C2-1	HD 1-VL	Refer to Northeast Los Angeles Map, Part 1.

1588	C2-1	HD 1-VL	Lots 1-10, Blk. 14, New York Tract; all as shown on Cadastral Maps 153-B-225 and 153-B-229; and, that alley lying E'ly of Nolden St. and W'ly of Avenue 57, vacated by M.R. 107-48, 49, is incorporated herein by this reference.
1590	P-1 C2-1	HD 1-VL HD 1-VL	Refer to Northeast Los Angeles Map, Part I.
1591	R3P-1	P-1-VL	Lots 17 and 18 and Frac. Lot 19 and 20, Blk. 15, Grider and Hamilton's Highland Park; all as shown on Cadastral Map 153-B-225.
1592	C2-1	C1-1-VL	Lots 14-15 and Frac. Lots 11-13 and 16, Blk. 15, Grider and Hamilton's Highland Park; all as shown on Cadastral Map 153-B-225.

1594	C2-1	HD 1-VL	Lots 2-9 and Frac. Lot 1, Blk. 16, Grider and Hamilton's Highland Park; those portions of Part of Lot 28, Southern Portion of the Montezuma Tract, lying S'ly of York Blvd., E'ly of and adjacent to Avenue 54 and N'ly of the NW'ly prolongation of the N'ly line of Lot 10, Blk. 16, Grider and Hamilton's Highland Park; alley lying W'ly of Avenue 56 vacated by M.R. 107-48, 49; and, that portion of York Blvd. vacated by Section 1 of Ordinance 39748 N.S.; all as shown on Cadastral Maps 153-B-225 and 156-B-225.
1600	R2-1	R1-1	Refer to Northeast Los Angeles Map, Part I.
1602	R2-1	R1-1	Refer to Northeast Los Angeles Map, Part I.
1604	R2-1	R1-1	Refer to Northeast Los Angeles Map, Part I.
1606	R3-1	HD 1-VL	Lots 10-24, Blk. H, Ralph Rogers Co.'s Highland Park Annex No. 2; all as shown on Cadastral Map 156-B-225.

1608	C2-1	HD 1-VL	Lot 2 and Frac. Lot 1, Tract 6719; and, Lots 1-5 and Frac. Lot 9, Blk. F, Tract 342; all as shown on Cadastral Map 156-B-225.
1610	C2-1	C1-1-VL	Lots 1-15, Blk. E, Tract 342; all as shown on Cadastral Map 156-B-225.
1612	C2-1	C1-1-VL	Lots 1-15, Blk. D, Tract 342; all as shown on Cadastral Map 156-B-225.
1614	R3-1	HD 1-VL	Lots 25-37, Blk. I, Ralph Rogers Co.'s Highland Park Annex No. 2; and, Parcels A and B, P.M. 2670; all as shown on Cadastral Map 156-B-225.
1616	R2-1	R1-1	Refer to Northeast Los Angeles Map, Part I.
1618	R2-1	R1-1	Refer to Northeast Los Angeles Map, Part I.
1620	R2-1	R1-1	Lots 6-9, Tract 5626; all as shown on Cadastral Map 153-B-225.

1622	R2-1	R1-1	Refer to Northeast Los Angeles Map. Boundary Detail Note: 11 S'ly line of Frac. Lot 6, Tract 4394.
1624	R2-1	R1-1	Refer to Northeast Los Angeles Map, Part I.
1626	R2-1	R1-1	Refer to Northeast Los Angeles Map, Part I.
1628	R2-1	R1-1	Refer to Northeast Los Angeles Map, Part I.
1630	R2-1	R1-1	Refer to Northeast Los Angeles Map, Part I.
1632	R2-1	R1-1	Refer to Northeast Los Angeles Map, Part I.
1634	R2-1	R1-1	Refer to Northeast Los Angeles Map, Part I.
1638	R2-1 R3-1	R1-1 R1-1	Refer to Northeast Los Angeles Map, Part I.

1640	R3-1	R1-1	Lots 16-30, Blk. G, Highland Park Electric Tract; all as shown on Cadastral Maps 156-B-221 and 156-B-225.
1642	R3-1 R3P-1	HD 1-VL HD 1-VL	Lots 16-30, Blk. B, Highland Park Electric Tract; all as shown on Cadastral Map 156-B-225.
1644	C2-1	C1-1-VL	Lots 1-15, Blk. B, Highland Park Electric Tract; all as shown on Cadastral Map 156-B-225.
1646	C2-1	HD 1-VL	Lots 1-4, 6-12 and Frac. Lots 5 and 13-15, Blk. G, Highland Park Electric Tract; all as shown on Cadastral Maps 156-B-221 and 156-B-225.
1648	C2-1	HD 1-VL	Lots 1-18, Blk. A, New York Syndicate Tract; and, the N'ly 130' of Lot 1, Tract 3583; all as shown on Cadastral Map 156-B-221.
1650	R3-1	R1-1	Lots 19-35, Blk. A, New York Syndicate Tract; and, the S'ly 130' of Lot 1, Tract 3583; all as shown on Cadastral Map 156-B-221.

1652	R2-1 R3-1	R1-1 R1-1	Refer to Northeast Los Angeles Map, Part I.
1654	R2-1	R1-1	Refer to Northeast Los Angeles Map, Part I.
1656	R2-1	R1-1	Refer to Northeast Los Angeles Map, Part I.
1658	R2-1	R1-1	Refer to Northeast Los Angeles Map, Part I.
1660	R2-1	R1-1	Lots 2-5, 12-26, Frac. Lots 1 and 6-11, Blk. 4, Highland Park Extension; all as shown on Cadastral Map 153-B-221.
1662	R2-1	R1-1	Lots 90-99, Tract 5919; and, that portion of Lot 89 lying N'ly of the SE'ly prolongation of the S'ly line of Lot 90, Tract 5919; all as shown on Cadastral Map 153-B-221.
1664	R2-1	R1-1	Lots 68 and 74-88, Tract 5919; Lots 2-7, 9-15, 17-20, 74 and Frac. Lots 1 and 75-76, Tract 3631; Parcels A and B, P.M. 1412; Parcels A and B, P.M. 2498; and, Frac. Lot K, Tract 607; all as shown on Cadastral Map 153-B-221 and 156-B-221.

1666	R3-1	R1-1	Lots 37-42, Tract 3583; all as shown on Cadastral Map 156-B-221.
1668	C2-1	HD 1-VL	Lots 1-2 and Frac. Lot 3, Tract 4456; and, those portions of Frac. Lots 2 and 3, Tract 3583, zoned C2-1, lying S'ly of and adjacent to York Blvd.; all as shown on Cadastral Map 156-B-221.
1670	C2-1	HD 1-VL	Those portions of Frac. Lots A and 5-10, Tract 3583, zoned C2-1, lying S'ly of and adjacent to York Blvd.; and, that portion of Parcel A, P.M. 5655, zoned C2-1; all as shown on Cadastral Map 156-B-221.
1672	R3-1	RD3-1	Lots 1-6, Tract 7461; and, Frac. Lots 32-34, Tract 3583; all as shown on Cadastral Map 156-B-221.
1674	R3-1	R1-1	Lots 1-8 and Frac. Lot 9, Tract 5270; and, Lots 27-29, Tract 3583; all as shown on Cadastral Map 156-B-221.
1676	R2-1	R1-1	Lots 40-47, Tract 3631; all as shown on Cadastral Maps 153-B-221 and 156-B-221.

1678	R2-1	R1-1	Lots 98-103 and 105-107, Tract 3631; Parcels A and B, P.M. 2968; and, Lots 4-7, Toland Way Tract; all as shown on Cadastral Maps 153-B-221 and 156-B-221.
1682	R3P-1	R3-1	That portion of Lot 134, Tract 3631, zoned R3P-1, lying SW'ly of the intersection of Avenue 45 and Lincoln Ave.; all as shown on Cadastral Map 156-B-221.
1684	C2-1	HD 1-VL	Frac. Lots 144-150, Tract 3631, and those portions of Part of Lots 139-143, lying S'ly of and adjacent to Eagle Rock Blvd. and W'ly of Lincoln Ave.; all as shown on Cadastral Map 156-B-217.
1686	C2-1	HD 1-VL	Lots 4-13 and the NE'ly 20' of Lot 14, Tract 7008; all as shown on Cadastral Map 156-B-217.
1688	C2-1	HD 1-VL	Lots 1-3, Tract 7008; and, that portion of Frac. Lot 1, Tract 140, zoned C2-1, except for the SW'ly 158' Calo. thereof and lying NW'ly of the SW'ly prolongation of the SE'ly line of Lot 1, Tract 7008; all as shown on Cadastral Map 156-B-217.

1690	C2-1	C1-1-VL	The SW'ly 158' of Frac. Lot I, Tract 140; that portion of Frac. Lot J, Tract 140, zoned C2-1, lying N'ly of Frac. Lots 9-12, Tract 4542; and, Lots 21-30, Tract 5902; all as shown on Cadastral Map 156-B-217.
1692	R3-1	R1-1	Those portions of Frac. Lots I and J, Tract 140, zoned R3-1, lying N'ly of Lots 1-8, Tract 4542; and, Lots 18-19, 21-31, Tract 7008; and, that portion of Lot 20, Tract 7008, zoned R3-1, lying NE'ly of Frac. Lot I, Tract 140; all as shown on Cadastral Map 156-B-217.
1694	R3-1	R1-1	Lots 15-17 and the SW'ly 40' of Lot 14, Tract 7008; all as shown on Cadastral Map 156-B-217.
1696	R3-1	R1-1	Refer to Northeast Los Angeles Map, Part I.
1698	R2-1	R1-1	Lots 22-24, Tract 9449; all as shown on Cadastral Map 156-B-217.
1699	R2-1	R1-1	Lots 25-33, Tract 9449; all as shown on Cadastral Map 156-B-217.

1700	R1-1	RE11-1	Boundary Detail Note: 12 SE'ly line of Lot 71, Tract 9449.
1702	R1-1	RE11-1	Lots 72-76, 86-102, 114-123, 132, 134 and 138, Tract 9449; all as shown on Cadastral Maps 153-B-217 and 153-B-221.
1704	R2-1	R1-1	Lots 77-85, Tract 9449; and, Lots 118-127, Tract 9270; all as shown on Cadastral Maps 153-B-217 and 153-B-221.
1708	R2-1	R1-1	Lots 1-3, Toland Way Tract; Lot 116, Tract 3631; Lots 3, 8-12, 30-49, 61, 67 and Frac. Lots 50-60, Tract 5919; and, those portions of Lots 4-7, Tract 5919, zoned R2-1, lying NE'ly of El Paso Dr. and SE'ly of Toland Way; all as shown on Cadastral Maps 153-B-221, 156-B-217, and 156-B-221.
1710	R2-1	R1-1	Lots 131-133, Tract 9270; and Lots 100-102, Tract 5919; all as shown on Cadastral Map 153-B-221.
1712	C1-1	R1-1	Refer to Northeast Los Angeles Map, Part I.

1714	C1-1	R1-1	Lots 36, 37 and Frac. Lot 38, Tract 6204; all as shown on Cadastral Map 153-B-217.
1716	C1-1	R1-1	Refer to Northeast Los Angeles Map, Part I.
1718	R1-1	RE11-1	Lots 5-13, 18, and that portion of Part of Lot A, Tract 4290, lying NW'ly of Lots 5-8, Tract 4290 and NE'ly of Lot 1, Tract 4290; and, Lots 9-31, 55-95, 119-135 and 174-217, Tract 10259; all as shown on Cadastral Map 153-B-217.
1720	R1-1 C2-1 R3-1	A1-1 A1-1 A1-1	Lots 90-98, Risely Heights Tract; Part of Lot A, Tract 4290, lying W'ly of the intersection of Ackerman Dr. and Mimosa Dr.; Frac. Lot 56, Subdivision of the Hunter Highland View Tract; and, those portions of Frac. Lot H, Tract 140, and Frac. Lot 59, Subdivision of the Hunter Highland View Tract, lying SW'ly of the NW'ly prolongation of the NW'ly-most portion of the SW'ly line of Lot 4, Tract 7454; all as shown on Cadastral Map 153-B-217.

1722	C2-1	HD 1-VL	Lots 1-19 and Frac. Lot 20, Tract 5902; that portion of Frac. Lot H, Tract 140, lying NE'ly of the NW'ly prolongation of the NW'ly-most portion of the SW'ly line of Lot 4, Tract 7454; and that portion of Frac. Lot 59, Subdivision of the Hunter Highland View Tract, lying NE'ly of the hereinbefore mentioned prolongation; all as shown on Cadastral Map 153-B-217.
1724	M1-1	C1-1	Refer to Northeast Los Angeles Map, Part I.
1726	M1-1	CM-1	Lot 237 and Frac. Lot 238, Washington Park; all as shown on Cadastral Maps 153-B-217.
1728	C2-1	[Q]C2-1	Lots 235-236, Washington Park; all as shown on Cadastral Map 153-B-217.
1730	R3-1	RD1.5-1	Lots 202, 204-211 and Frac. Lot 203, Washington Park; all as shown on Cadastral Maps 153-B-213 and 153-B-217.
1732	C2-1	RD1.5-1	Lots 224-233 and Frac. Lot 234, Washington Park; all as shown on Cadastral Map 153-B-217.

1736	R3-1	RD2-1	Lots 191-201, Washington Park; all as shown on Cadastral Map 153-B-217.
1738	C2-1 R3-1	HD 1-VL HD 1-VL	Lots 60-62 and 75-77, Risely Heights; all as shown on Cadastral Maps 153-B-213 and 157-B-217.
1740	R3-1	RD1.5-1	Lots 63-74 and 78-89, Risely Heights; and, Lots 1-6, Tract 3202; all as shown on Cadastral Maps 153-B-213 and 153-B-217.
1742	R3-1	RE9-1	Lots 1-4, Tract 4290; all as shown on Cadastral Map 153-B-217.
1744	R3-1	RS-1	Lots 14-16, Tract 4290; all as shown on Cadastral Map 153-B-217.
1746	R3-1	RS-1	Lot 17, Tract 4290; all as shown on Cadastral Map 153-B-217.
1748	R3-1	RS-1	Lots 20-30, Tract 4290; all as shown on Cadastral Map 153-B-217.
1750	R3-1	R1-1	Refer to Northeast Los Angeles Map, Part I.

1752	R3-1	R1-1	Lots 1-9, Blk. C, Tract 2908; and, Lots 21-41 and 44-59, Risely Heights; all as shown on Cadastral Maps 153-B-213 and 153-B-217.
1754	C2-1	HD 1-VL	Lots 19, 20, 42 and 43, Risely Heights; all as shown on Cadastral Map 153-B-213.
1756	C2-1	HD 1-VL	Lots 1 and 2, Risely Heights; all as shown on Cadastral Map 153-B-213.
1758	R3-1	R1-1	Lots 3-18, Risely Heights; all as shown on Cadastral Maps 153-B-213 and 153-B-217.
1760	C2-1	HD 1-VL	Lots 1-8, Tract 9021; and, Lots 155-157, and Frac. Lots 158 and 159, Tract 3579; all as shown on Cadastral Map 153-B-213.
1762	R3-1	RD1.5-1	Lots 147-154, Tract 3579; all as shown on Cadastral Maps 150-B-213, 150-B-217 and 153-B-213.
1764	R3-1	R1-1	Refer to Northeast Los Angeles Map, Part I.
1768	R3-1	R1-1	Refer to Northeast Los Angeles Map, Part I.

1770	R3-1	R1-1	Lots 46-68, Tract 4290; all as shown on Cadastral Map 150-B-217.
1772	R3-1	R1-1	Lots 41-43, Tract 4290; all as shown on Cadastral Maps 150-B-217 and 153-B-217.
1774	R1-1	RE20-1	Lots 1-12, Blk. 8, and Lots 1-8, Blk. 9; Lots 1-11, Blk. 5, and Lots 1-9, Blk. 4, and Lots 1-10, Blk. 1, all of Tract 8560; Lots 8-12, Tract 8880; Lots 1-83, Tract 8254; Lots 73-75, Tract 4290; and, Lots 1-6, 13-23, 27-39, Tract 8943; all as shown on Cadastral Maps 150-B-217 and 153-B-217.
1776	R3-1	R1-1	Lots 1-9 and 15-25, Tract 3579; all as shown on Cadastral Map 150-B-217.
1778	R3-1	RD2-1	Refer to Northeast Los Angeles Map, Part I.
1780	R3-1	RD1.5-1	Refer to Northeast Los Angeles Map, Part I.
1782	R3-1	RD2-1	Refer to Northeast Los Angeles Map, Part I.

1784	R3-1	RD2-1	Lots 120-122 and 135-136, Tract 3579; all as shown on Cadastral Maps 150-B-213 and 150-B-217.
1786	C2-1 R3-1	RD2-1 RD2-1	Lots 123 and 130-134, Tract 3579; all as shown on Cadastral Maps 150-B-213 and 150-B-217.
1787	C2-1	R3-1	Lots 1-2, Tract 4724; and, the NW'ly 92' of Lots 126-129, Tract 3579; all as shown on Cadastral Maps 150-B-213 and 150-B-217.
1788	C2-1 R3-1	RD2-1 RD2-1	Lots 3-6, Tract 4724; and, Lot 124 and the SE'ly 158' of Lots 126-129, Tract 3579; all as shown on Cadastral Maps 150-B-213 and 150-B-217.
1790	C2-1	R3-1	Those portions of Frac. Lots 95-103, Tract 3579, zoned C2-1, lying E'ly of and adjacent to Verdugo Rd. and SW'ly of Avenue 32; all as shown on Cadastral Map 150-B-213.
1792	R3-1	RD2-1	Those portions of Frac. Lots 95-103, Tract 3579, zoned R3-1, lying NW'ly of Verdugo Pl. and SW'ly of Avenue 32; all as shown on Cadastral Map 150-B-213.

1794	R3-1	RD2-1	Those portions of Frac. Lots 90-94, Tract 3579, zoned R3-1, lying NW'ly of the intersection of Avenue 31 and Verdugo Pl.; all as shown on Cadastral Map 150-B-213.
1796	C2-1	R3-1	Those portions of Frac. Lots 90-94, Tract 3579, zoned C2-1, lying NE'ly of the intersection of Verdugo Rd. and Avenue 31; all as shown on Cadastral Map 150-B-213.
1798	C2-1	R3-1	Lot 18, Block Q, Ralph Rogers Company's Hunter Heights Tract; Lots 72-73 and 80-82, Tract 3579; and, that portion of Lot 83, Tract 3579, zoned C2-1, lying SE'ly of the intersection of Verdugo Rd. and Avenue 31; all as shown on Cadastral Map 150-B-213.
1800	R3-1	RD1.5-1	Lots 74-79, Tract 3579; and, that portion of Lot 83, Tract 3579, zoned R3-1, lying S'ly of Avenue 30 and W'ly of Lot 79, Tract 3579; all as shown on Cadastral Map 150-B-213.

1804	R3-1	RD1.5-1	Frac. Lot 70, Tract 3579; and that portion of Frac. Lot 71, Tract 3579, zoned R3-1, lying SW'ly of Avenue 30 and NE'ly of Cypress Avenue; all as shown on Cadastral Map 150-B-213.
1806	M2-1	MR1-1	Refer to Northeast Los Angeles Map, Part I.
1808	M2-1	MR1-1	Refer to Northeast Los Angeles Map, Part I.
1810	(Q)C2-1	HD 1-VL	Frac. Lot 1, Tract 8173; all as shown on Cadastral Map 150-B-213; and, that portion of Cypress Ave. vacated by Ordinance 133,056 is incorporated herein by this reference.
1812	R3-1	RD2-1	Lots 2-3, Tract 8173; and, Frac. Lots 67-68, Tract 3579, zoned R3-1, lying SW'ly of the intersection of Avenue 30 and Cazador St.; all as shown on Cadastral Map 150-B-213.

1815	C2-1	C1-1-VL	That portion of Parcel A and B, P.M. 1407, zoned C2-1, lying N'ly of the intersection of Cypress Ave. and Division St.; all as shown on Cadastral Maps 147-B-213 and 150-B-213.
1816	R3-1	RD1.5-1	Refer to Northeast Los Angeles Map, Part I.
1818	R3-1	RD1.5-1	Refer to Northeast Los Angeles Map, Part I.
1820	R3-1	RD1.5-1	Refer to Northeast Los Angeles Map, Part I.
1822	C1-1	HD 1-VL	Lot 92, Sheets 1 and 2, Tract 3867; and, that portion of Lot 93, Sheets 1 and 2, Tract 3867, zoned C1-1, lying N'ly of Division St. and SW'ly of Lot 94, Sheets 1 and 2, Tract 3867; and, Lots 149-152, Sheet 4, Tract 3867; all as shown on Cadastral Map 150-B-217.

1826	R3-1	RD1.5-1	Lots 94-103, Sheets 1 and 2, Tract 3867; and that portion of Lot 93, Sheets 1 and 2, Tract 3867, zoned R3-1, lying SE'ly of Gassen Pl. and SW'ly of Lot 94, Sheet 1 and 2, Tract 3867; and, Lots 153, 155-157, 159-160, 162-171 and Frac. Lots 154, 158, and 161, Sheet 4, Tract 3867; all as shown on Cadastral Map 150-B-217.
1828	R1-1	RE40-1	Refer to Diagram 3.
1829	R1-1	RA-1	Refer to Diagram 3.
1830	R1-1	RE20-1	Refer to Diagram 3.
1831	R1-1	RE20-1	That portion of Part of Block 9, Sheet 3, Tract 343, lying S'ly of and adjacent to Lot 1, Tract 18062; Lots 8-35, Blk. 7, Tract 6340; all as shown on Cadastral Maps 153-B-217 and 153-B-221.
1832	R1-1	RE20-1	Lots 5-14, Blk. 8, Lots 6-31, Blk. 12 and Lots 1-23, Blk. 13, all of Tract 6340; all as shown on Cadastral Maps 150-B-221 and 153-B-221.

1834	R1-1	RE11-1	Lots 1-24, Blk. 6, Sheet 2, Tract 343; Lots 129-160, Tract 27907; and, Lots 123-133, 190-205, 208-209, Frac. Lots 160, 187-189, 206, 207, 210, 211 and Lots 234 var. future st. and 235 var. future St., Tract 7982; all as shown on Cadastral Maps 150-B-217 and 150-B-221.
1836	R1-1	RE40-1	Lots A-C, Heidelberg Park; that portion of Part of Jesse D. Hunter 2790.16 Acre Allotment, District Court Case 1620, lying NE'ly of the intersection of Moon Ave. and San Rafael Ave.; and, that portion of Part of Lot 24, Subdivision of the Highland Park Tract, lying NE'ly of the intersection of Moon Ave. and San Rafael Ave.; all as shown on Cadastral Maps 150-B-221 and 153-B-221.
1840	R2-1	R1-1	Lots 3, 4, 10-17, and Frac. Lots 5-9, Blk. 3, Highland Park Extension; all as shown on Cadastral Map 153-B-221.
1842	C2-1	C1-1-VL	Frac. Lots 7 and 8, Tract 4394; all as shown on Cadastral Map 153-B-221.

1844	C2-1	C1-1-VL	Frac. Lots 1 and 2, Blk. 3, Highland Park Extension; all as shown on Cadastral Map 153-B-221.
1846	C2-1	[Q]C1-1	Lot 8, and Frac. Lots 1-7, Blk. 2, Highland Park Extension; all as shown on Cadastral Map 153-B-221.
1848	C2-1	R1-1	Frac. Lot 6, Blk. 1, Highland Park Extension; all as shown on Cadastral Map 150-B-225.
1850	R4-1	R1-1	Frac. Lots 1-5, Blk. 1, Highland Park Extension; and, that portion of F.P. Ramirez 310 1/100 Acre Allotment of Rancho San Rafael, District Court Case 1621, lying W'ly of the intersection of San Marcos Pl. and Avenue 50; all as shown on Cadastral Map 150-B-225.
1854	R4-1 R2-1	R1-1 R1-1	Lots 6, 8, 10, 12, 14, 16, 18, 20, 22, 24, 26, 28, 30, 32, 34, 36 and Frac. Lots 1-3, D.W. Eldred's Subdivision of Part of Block 25 Highland Park Tract; all as shown on Cadastral Maps 150-B-221 and 150-B-225.

1856	R2-1	R1-1	Lots 40, 42, 44, 46, 48, 50 and 52, D.W. Eldred's Subdivision of Block 25, Highland Park Tract; all as shown on Cadastral Map 150-B-221.
1858	R2-1	RE40-1	Lots 54, 56 and 58, D.W. Eldred's Subdivision of Block 25, Highland Park Tract; and, Lots 476-480, Sheets 4-7, Tract 5043; all as shown on Cadastral Map 150-B-221.
1860	R2-1	RE11-1	Lots 481-485, Sheets 4-7, Tract 5043; Lots 49, 51, 53, 55, 57 and 59, D.W. Eldred's Subdivision of Block 25, Highland Park Tract; and, Lots 18-25, Tract 7686; all as shown on Cadastral Map 150-B-221.
1862	R2-1	R1-1	Lots 45 and 47 and Frac. Lots 41 and 43, D.W. Eldred's Subdivision of Block 25, Highland Park Tract; all as shown on Cadastral Map 150-B-221.
1864	R4-1	R3-1	Frac. Lots 4-5, D.W. Eldred's Subdivision of Block 25, Highland Park Tract; all as shown on Cadastral Map 150-B-225.

1866	R4-1	R3-1	Refer to Northeast Los Angeles Map, Part I.
1867	R2-1	R1-1	Lots 11-14 and 28-31, Tract 7686; all as shown on Cadastral Maps 150-B-221 and 150-B-225.
1868	R2-1	RE11-1	Lots 15-17 and 26-27, Tract 7686; all as shown on Cadastral Maps 150-B-221 and 150-B-225.
1870	R2-1	RE40-1	That portion of Part of Lot 27, Subdivision of the Highland Park Tract, zoned R2-1, lying SW'ly of the S'ly prolongation of the NE'ly line of Lot 27, Tract 7686; all as shown on Cadastral Map 150-B-221.
1872	R2-1	R1-1	That portion of Part of Lot 27, Subdivision of the Highland Park Tract, lying NE'ly of the S'ly prolongation of the NE'ly line of Lot 27, Tract 7686 and SW'ly of the S'ly prolongation of the NE'ly line of Lot 30, Tract 7686; all as shown on Cadastral Maps 150-B-221 and 150-B-225.

1874	R4-1	R3-1	Lots 1-5, Hubbs Holly Hill Tract; all as shown on Cadastral Map 150-B-225.
1876	C2-2	HD 1-VL	Refer to Northeast Los Angeles Map, Part I.
1878	R2-1	R1-1	Refer to Northeast Los Angeles Map, Part I.
1880	R2-1	R1-1	Lots 48-49 and 56-59, Tract 7605; all as shown on Cadastral Map 150-B-225.
1882	R2-1	R1-1	Refer to Northeast Los Angeles Map, Part I.
1884	C2-2	HD 1-VL	Lots 1-3 and Frac. Lots 4-6, Tract 4883; all as shown on Cadastral Map 150-B-225.
1886	C2-2	RD2-2	Lots 10-14, Tract 4883; and that portion of Part of Lot 30, Subdivision of the Highland Park Tract, lying W'ly of the intersection of Avenue 50 and Marmion Way; all as shown on Cadastral Map 150-B-225.

1888	C2-2	RD2-2	Lot 15, Tract 4883; that portion of Part of Lot 30, Subdivision of the Highland Park Tract, lying SE'ly of the intersection of Joy St. and Marmion Way; and, that portion of Part of Lot 14, Chautauqua Tract, lying N'ly of and adjacent to the Atchison Topeka and Santa Fe Railway Co.'s Right-of-Way; all as shown on Cadastral Map 150-B-225.
1890	C2-2	R3-2	Frac. Lot 1, Chautauqua Tract; all as shown on Cadastral Map 150-B-225.
1892	R4-1	RD2-1	Frac. Lots 2-8, 10 and 11, and those portions of Parts of Lots 13-14, lying N'ly of and adjacent to Glenmary Tract, all of Chautauqua Tract; Lots 1-4 and 1A and 14A, Glenview Tract; and, Lots 1-4, and 2A, 2B and 3A, Tract 352; all as shown on Cadastral Maps 147-B-225 and 150-B-225.

1898	C2-2 R4-1	RD2-2 RD2-1	That portion of the Atchison Topeka and Santa Fe Railway Co.'s Right-of-Way, lying SW'ly of Avenue 50 and NE'ly of the NW'ly prolongation of the NE'ly line of Glenmary; all as shown on Cadastral Maps 147-B-225 and 150-B-225.
1902	R4-1	RD2-1	Refer to Northeast Los Angeles Map, Part I.
1904	R4-1 C2-2	R3-1 R3-2	Refer to Northeast Los Angeles Map, Part I.
1906	R4-1	R3-1	Refer to Northeast Los Angeles Map, Part I.
1912	R4-1	R3-1	Parcels C and D, P.M. 4197; those portions of Part of Lot 35, Subdivision of the Highland Park Tract, lying E'ly of the intersection of Echo St. and Avenue 50; and, Frac. Lot B, P.M. 4197; all as shown on Cadastral Map 150-B-225.

1914	R4-1	R3-1	Lots 7-17, Tract 7323; Lots 1-2 and 20-26, Tract 7552; that portion of Part of Lot 35, Subdivision of the Highland Park Tract, lying SE'ly and NE'ly of and adjacent to Lot 1, Tract 39084-C; that portion of Part of Lot 36, Subdivision of the Highland Park Tract, lying N'ly of and adjacent to Avenue 50; and, Lots 7, 10 and 11, Replat of a Portion of the Oaks Tract; all as shown on Cadastral Maps 147-B-225 and 150-B-225.
1918	R4-1	R3-1	Refer to Northeast Los Angeles Map, Part I.
1919	R4-1 R3-1 R1-1	A1-1 A1-1 A1-1	Refer to Northeast Los Angeles Map. Boundary Detail Notes: 13 N'ly line of the State Right-of-Way Glendale Freeway (Rte. 2). 14 SE'ly line of the State Right-of-Way Glendale Freeway (Rte. 2).

1920	R4-1	R3-1	Parcels A-D, P.M. 2434; Lots 1-2 and Frac. Lot 3, Robert W. Brydon's Subdivision of Part of Lot 25 of the Spring Tract; those portions of Part of Lot 38, Subdivision of the Highland Park Tract, lying adjacent to Parcel D, P.M. 2434; and, Frac. Lot 55, Subdivision of the Highland Park Tract; all as shown on Cadastral Map 150-B-225.
1922	R4-1	R3-1	Refer to Northeast Los Angeles Map, Part I.
1924	(Q)R4P-1	R3-1	That portion of Part of Lot 34, Subdivision of the Highland Park Tract, lying W'ly of the intersection of Avenue 52 and Echo St.; and, that portion of Avenue 52, vacated by Ordinance 8113 N.S.; all as shown on Cadastral Map 150-B-225.
1926	R4-1	R3-1	Lots 9-15, Highland Home Tract; all as shown on Cadastral Map 150-B-225.

1928	C2-2	HD 1	Lots 1-4 and 7 and Frac. Lots 5-6, Highland Home Tract; that portion of Parcel A, P.M. 3298, lying NW'ly of the NE'ly prolongation of the NW'ly line of a 20' alley lying NE'ly of Avenue 50, and parallel to Figueroa St.; and, that portion of Part of Lot 34, Subdivision of the Highland Part Tract, lying S'ly of the intersection of Figueroa St. and Avenue 52; all as shown on Cadastral Map 150-B-225.
1930	C2-2	HD 1	Refer to Northeast Los Angeles Map, Part I.
1932	C2-2	HD 1	That portion of Part of Lot 1, Subdivision of the Highland Park Tract, lying S'ly of the W'ly prolongation of the S'ly line of a 15' alley lying E'ly of and adjacent to Avenue 51; all as shown on Cadastral Map 150-B-225.

1934	C2-2	[Q]R4-2	Lots 26 and 28-31 and Frac. Lots 1-9, and 27, Tract 2595; those portions of Frac. Lot 2, and those Parts of Lot 1, Subdivision of the Highland Park Tract, zoned C2-2, lying N'ly of the W'ly prolongation of the S'ly line of a 15' alley lying E'ly of and adjacent to Avenue 51; all as shown on Cadastral Map 150-B-225.
1936	C2-2	[Q]R4-2	Lots 10-13, Tract 2595; all as shown on Cadastral Map 150-B-225.
1938	C2-2	[Q]R4-2	Lots 7 and 8, Blk. 4, Subdivision of Certain Lots in the Highland Park Tract; all as shown on Cadastral Map 150-B-225.
1940	C2-2 R4-2	[Q]R3-2 [Q]R3-1	Refer to Northeast Los Angeles Map, Part I.
1942	C2-2 R4-1	[Q]R3-2 [Q]R3-1	Refer to Northeast Los Angeles Map, Part I.
1944	R4-1	[Q]R3-1	Refer to Northeast Los Angeles Map, Part I.
1946	C2-2	[Q]R3-2	Refer to Northeast Los Angeles Map, Part I.

1948	R4-1	[Q]R3-1	Refer to Northeast Los Angeles Map, Part I.
1950	R2-1 R4-1	R1-1 R1-1	Lots 1-5, E. Brouch's Tract; Lots 8-13, Shipley Glen Tract; Lots 9-14, D.W. Eldred Tract; and, Lots 12-13, and those portions of Parts of Lots 9-11, Blk. 17, Subdivision certain Lots in the Highland Park Tract, lying S'ly of and adjacent to Shipley Glen Drive; all as shown on Cadastral Map 150-B-225.
1952	R2-1	R1-1	Refer to Northeast Los Angeles Map, Part I.
1954	R2-1 R4-1	R1-1 R1-1	Those portions of Parts of Lots 9-11, Blk. 17, Subdivision of Certain Lots in the Highland Park Tract, lying N'ly of the intersection of Avenue 51 and Shipley Glen Drive; Lots 1-5, Shipley Glenn Tract; Lots 34-46 and 57-63, Myers and Kullis Highland Park Terrace; all as shown on Cadastral Maps 150-B-225 and 153-B-255.
1956	R4-1 C2-1	R3-1 R3-1	Lots 47-56, Myers and Kulli's Highland Park Terrace; and, Frac. Lots 3-8, D.W. Eldred Tract; all as shown on Cadastral Maps 150-B-225 and 153-B-225.

1958	C2-1	C1-1-VL	Lots 24-26, Tract 5895; all as shown on Cadastral Map 153-B-225.
1960	C2-1	C1-1-VL	Lots 27-30, 32-38 and Frac. Lot 31, Tract 5895; all as shown on Cadastral Map 153-B-225.
1962	R2-1	R1-1	Refer to Northeast Los Angeles Map, Part I.
1964	R2-1	R1-1	Lots 1-42, Blk. M, Highland Park Heights Tract; and Lots 18-23, Tract 5895; all as shown on Cadastral Map 153-B-225.
1966	R2-1	R1-1	Refer to Northeast Los Angeles Map, Part I.
1968	R2-1	R1-1	Refer to Northeast Los Angeles Map, Part I.
1970	R2-1	R1-1	Refer to Northeast Los Angeles Map, Part I.
1972	R2-1	R1-1	Refer to Northeast Los Angeles Map, Part I.

1974	R2-1	R1-1	Refer to Northeast Los Angeles Map, Part I.
1976	R2-1	R1-1	Refer to Northeast Los Angeles Map, Part I.
1978	R2-1	R1-1	Refer to Northeast Los Angeles Map, Part I.
1980	R2-1	R1-1	Lots 10-23, Blk. A, Highland Park Heights Tract; all as shown on Cadastral Map 153-B-225.
1982	R2-1	R1-1	Refer to Northeast Los Angeles Map, Part I.
1984	R2-1	R1-1	Refer to Northeast Los Angeles Map, Part I.
1986	R2-1	R1-1	Refer to Northeast Los Angeles Map, Part I.
1988	R3-1	RD3-1	Lots 10-16, Hampton Terrace; all as shown on Cadastral Maps 150-B-225 and 153-B-225.

1990	R4-1	RD1.5-1	Lot 1, Tract 849; all as shown on Cadastral Map 150-B-225.
1992	R3-1	R1-1	Lots 2-4, Tract 849; and, Lot A, Paloma Tract; all as shown on Cadastral Map 150-B-225.
1994	R3-1	R1-1	Lots 17-20, Hampton Terrace; all as shown on Cadastral Map 150-B-225.
1998	R3-1 R4-1	R1-1 R1-1	Lot A, Tract 2552; and, Lot 1, Highland Terrace Addition; all as shown on Cadastral Map 150-B-225.
2000	R4-1	[Q]R3-1	Refer to Northeast Los Angeles Map, Part I.
2002	R4-1	[Q]R3-1	Lots 89-93, Hampton Terrace; and, Lots 15-20, Cortelyou and Whitlomb Tract; all as shown on Cadastral Map 150-B-225.
2004	R4-1	[Q]R3-1	Lots 3-5 and Frac. Lot 2, Highland Terrace; and, Lots 10, 12, 14, 16 and 18, Hillside Tract; all as shown on Cadastral Map 150-B-225.

2006	R4-1	[Q]R3-1	Lots 9, 11, 13, 15 and 17, Hillside Tract; all as shown on Cadastral Map 150-B-225.
2008	C2-2	[Q]R3-2	Refer to Northeast Los Angeles Map, Part I.
2010	C2-2	[Q]R3-2	Refer to Northeast Los Angeles Map, Part I.
2012	C2-2	[Q]R4-2	Lot 1, Blk. 6, Subdivision of Certain Lots in Highland Park Tract; all as shown on Cadastral Map 150-B-225.
2014	C2-2	[Q]R4-2	Lot 2, Blk. 6, Subdivision of Certain Lots in Highland Park Tract; all as shown on Cadastral Map 150-B-225.
2016	C2-2	[Q]R4-2	Refer to Northeast Los Angeles Map, Part I.
2018	C2-2 R4-2	HD 1 HD 1	Refer to Northeast Los Angeles Map, Part I.
2020	R4-2	HD 1	Refer to Northeast Los Angeles Map, Part I.

2022	C2-2 R4-2	HD 1 HD 1	Refer to Northeast Los Angeles Map, Part I.
2024	C2-2 R4-2	HD 1 HD 1	Refer to Northeast Los Angeles Map, Part I.
2026	C2-2	HD 1	Refer to Northeast Los Angeles Map, Part I.
2028	C2-2	HD 1	Frac. Lots 1-3, Blk. 41, and Frac. Lots 1-3, Blk. 42, Subdivision of Certain Lots in Highland Park Tract; all as shown on Cadastral Map 150-B-225.
2030	C2-2	HD 1	Frac. Lots 1-3, Blk. 43, Subdivision of Certain Lots in Highland Park Tract; and, that portion of Frac. Lot 44, Subdivision of the Highland Park Tract, zoned C2-2, lying SW'ly of the intersection of Avenue 55 and Figueroa St.; all as shown on Cadastral Map 150-B-225.

2032	R4-1	R3-1	Lots 9-10, Blk. 45, Frac. Lots 1 and 2, Blk. 49, and Frac. Lot 1, Blk. 62, Subdivision of Certain Lots in Highland Park Tract; Lots 25-31, Roselawn Place; Frac. Lot 12, Blk. 47, Highland Park; that portion of Cherry St. vacated by M.R. 54-100; and, Lot 15, G.W. Morgan's Map of Block 48 of Highland Park Tract; all as shown on Cadastral Maps 150-B-225 and 150-B-229.
2033	C2-2	HD 1	Lots 1 and 2, Packard's Highland Park Centre Tract; and, Frac. Lots 3-8, G.W. Morgan's Map of Block 48 of Highland Park Tract; all as shown on Cadastral Map 150-B-229.
2034	C2-2	HD 1	Lot 2 and Frac. Lot 1, Roselawn Place; and, Lots 1, 2 and Frac. Lot 3, Nevin Tract; all as shown on Cadastral Maps 150-B-225 and 150-B-229.
2036	C2-2	HD 1	Lot 3 and Frac. Lot 4, Roselawn Place; and, Frac. Lots 1-3, Blk. 45, Subdivision of Certain Lots in Highland Park Tract; all as shown on Cadastral Map 150-B-225.

2038	C2-2 (Q)C2-2 (Q)P-2	HD 1 HD 1 HD 1	Refer to Northeast Los Angeles Map, Part I.
2040	R4-2	HD 1	Refer to Northeast Los Angeles Map, Part I.
2042	R4-2	HD 1	Refer to Northeast Los Angeles Map, Part I.
2044	R4-2	HD 1	Refer to Northeast Los Angeles Map, Part I.
2046	C2-2	HD 1	Refer to Northeast Los Angeles Map, Part I.
2048	C2-2 R4P-2	HD 1 R4-1	Refer to Northeast Los Angeles Map, Part I.

2050	C2-2	[Q]C1-1-VL	Lots 8-9, Wm. Hamilton's Resubdivision; all as shown on Cadastral Map 150-B-225.
2052	C2-2	[Q]C1-1-VL	Lots 1-2, Wm. Hamilton's Resubdivision; all as shown on Cadastral Map 150-B-225.
2054	C2-2	[Q]C1-1-VL	Lots 2 and 4, Blk. 10, Subdivision of Certain Lots in Highland Park Tract; all as shown on Cadastral Map 150-B-225.
2056	C2-2	[Q]C1-1-VL	Lots 1-4, Lola Rosecrans Tract; all as shown on Cadastral Map 150-B-225.
2060	C2-2	[Q]C1-1-VL	Lots 6-11 and Frac. Lot 5, Blk. A, Subdivision of Certain Lots in Highland Park Tract; all as shown on Cadastral Map 150-B-225.
2062	R4-1	[Q]R4-1-VL	Lots 1-4, Blk. A, Subdivision of Certain Lots in Highland Park Tract; all as shown on Cadastral Maps 150-B-225 and 153-B-225.

2064	R4-1	[Q]R3-1	Lots 10-16, Blk. R, Garvanza Addition No. 1; Lot 2 and Frac. Lot 3, Thornburg Tract; and, that portion of Lot 1, Thornburg Tract, zoned R4-1, lying SE'ly of Avenue 54 and N'ly of Ash St.; all as shown on Cadastral Maps 150-B-225 and 153-B-225.
2066	R3-1	RD3-1	That portion of Lot 1, Thornburg Tract, zoned R3-1, lying SE'ly of Avenue 54 and N'ly of Ash St.; Parcels A and B, P.M. 2019; and, Lots 19-22 and Frac. Lot 18, Blk. R, Garvanza Addition No. 1; all as shown on Cadastral Maps 150-B-225 and 153-B-225.
2068	R3-1	RD3-1	Lots 10-13, Dudley Tract; all as shown on Cadastral Map 153-B-225.
2070	R3-1	RD1.5-1	Lots 1-4, Vanzagar Tract; Lots 10-12, Blk. V, Garvanza Addition No. 1; and, Lots 1-3 and 10-19, Stoll Place; all as shown on Cadastral Map 153-B-225.

2072	R3-1	RD2-1	Refer to Northeast Los Angeles Map, Part I.
2074	R4-2	[Q]R3-2	Lots 2-4 and Frac. Lot 1, Blk. Q, Garvanza Addition No. 1; all as shown on Cadastral Map 153-B-225.
2076	R4-2	[Q]R3-2	Lots 1, 2, 3 and 5, Tract 5182; and, Lot 4, Blk. P, Garvanza Addition No. 1; all as shown on Cadastral Map 153-B-209.
2078	R4-2	[Q]R4-2	Lots 1 and 2, Subdivision of Certain Lots in Highland Park Tract; all as shown on Cadastral Map 153-B-229.
2080	R4P-2	R4-1	Refer to Northeast Los Angeles Map, Part I.
2082	C2-2	HD 1	Refer to Northeast Los Angeles Map, Part I.
2084	C2-2	HD 1	Lots 19-20, the Griffith Tract No. 3; all as shown on Cadastral Map 150-B-229.

2086	R4-1	R3-1	That portion of Part of the Rancho San Rafael described in MD and D 2-99 and zoned R4-1; that portion of Lot 11, Packard Arroyo's Bluff Tract, lying N'ly of the S'ly line described in MD and D 1-53; those portions of Lots 31-35 and Frac. Lot 30, Blk. 55, Ralph Roger's Subdivision of a Part of the Garvanza Tract, zoned R4-1, lying SW'ly of the intersection of Echo St. and Hayes Ave.; Lots 7-15, and 23-24, Griffith Tract; that portion of Lot 22, lying S'ly of the W'ly prolongation of the N'ly prolongation of the N'ly boundary line of Lot 15, Griffith Tract; and, that portion of Hayes Ave. vacated by MR 55-65; all as shown on Cadastral Map 150-B-229.
2088	R3-1	RD1.5-1	Refer to Northeast Los Angeles Map. Boundary Detail Note: 15 W'ly line of Lot 1, Tract 31175.

2090	R3-1	RD1.5-1	Refer to Northeast Los Angeles Map, Part I.
2092	R3-1 R1-1	A1-1 A1-1	Refer to Northeast Los Angeles Map. Boundary Detail Notes: 14 SE'ly line of the State Right-of-Way Glendale Freeway (Rte. 2). 16 SE'ly line of Arroyo Dr.
2094	C2-2	HD 1	Lots 2, 3, and Frac. Lot 1, the Griffith Tract; Lots 39-41, Blk. 55, Ralph Roger's Subdivision of a Part of the Garvanza Tract; and, that portion of a Part of the Rancho San Rafael described by MD and D 2-99 and zoned C2-2; all as shown on Cadastral Map 150-B-229.
2096	C2-2	HD 1	Refer to Northeast Los Angeles Map, Part I.
2098	R4P-2	R4-1	Refer to Northeast Los Angeles Map, Part I.
2100	R4-2	[Q]R3-2	Refer to Northeast Los Angeles Map, Part I.

2104	R4-2	[Q]R3-2	Lot 6, Blk. P, Garvanza Addition No. 1; and, Lots 79-81, Palm Terrace; all as shown on Cadastral Map 153-B-229.
2106	R4-2	[Q]R3-2	Refer to Northeast Los Angeles Map, Part I.
2108	R4-2	[Q]R3-2	Refer to Northeast Los Angeles Map, Part I.
2110	R4-2	[Q]R3-2	Block 102, Garvanza Land Co.'s Subdivision of a Portion of Garvanza Addition No. 1; and, that portion of Railroad Avenue vacated by order of the Board of Supervisors 4-7-1888, zoned R4-2, lying SW'ly of the intersection of Avenue 61 and Piedmont Ave.; all as shown on Cadastral Map 153-B-229.

2112	M1-2	C2-1	That portion of Railroad Avenue vacated by order to the Board of Supervisors 4-7-1888, zoned M1-2, lying SW'ly of the intersection of Avenue 61 and Piedmont Ave.; Lots 1-14 and that portion of Part of Lot 22, zoned M1-2, lying NW'ly of the intersection of Figueroa St. and Avenue 61, Ralph Rogers Subdivision of a Part of the Garvanza Tract; and, that portion of a 20' alley lying W'ly of and adjacent to Avenue 61 vacated by Ordinance 46809 N.S.; all as shown on Cadastral Map 153-B-229.
2114	R4-2	HD 1	Refer to Northeast Los Angeles Map, Part I.
2116	C2-2	HD 1	Refer to Northeast Los Angeles Map, Part I.
2118	C2-2	HD 1	Refer to Northeast Los Angeles Map, Part I.
2120	C2-2	HD 1	Lots 1-3, Blk. 51, Ralph Rogers Subdivision of a Part of the Garvanza Tract; all as shown on Cadastral Map 150-B-229.

2122	C2-2	HD 1	Refer to Northeast Los Angeles Map, Part I.
2124	M1-1	C2-1	Lots 4, 5 and Frac. Lot 6, Godfrey Stamm's Subdivision; that portion of Lot 1, Tract 10353, zoned M1-1, lying NE'ly of the intersection of Avenue 60 and Echo St.; and, that portion of Frac. Lot 1, Blk. 51, Ralph Rogers Subdivision of a Part of the Garvanza Tract, zoned M1-1, lying W'ly of the intersection of Avenue 61 and Echo St.; all as shown on Cadastral Map 150-B-229.
2126	R4-1	R3-1	Refer to Northeast Los Angeles Map, Part I.
2128	R4-1	R3-1	Refer to Northeast Los Angeles Map, Part I.
2130	R1-1	A1-1	See Diagram 4.

2132	R1-1	A1-1	Refer to Northeast Los Angeles Map. Boundary Detail Notes: 14 SE'ly line of the State Right-of-Way Glendale Freeway (Rte. 2). 17 E'ly line of Part of Lot C, Ralph Roger's Addition of Mineral Park Tract.
2134	M2-1	M1-1	Frac. re-survey of "1" acre of irrigable Lot 1 Subdivision of Hunters Highland View Tract; that part of irrigable Lot 1 lying E'ly of and adjacent to San Fernando Road; and Lots 1-12, Salz Berger Home Tract No. 1; all as shown on Cadastral Map 147-B-213.
2136	M2-1	MR1-1	That part of irrigable Lot 2 Subdivision of the Hunter Highland View Tract, lying E'ly of and adjacent to San Fernando Road; all as shown on Cadastral Map 147-B-213.
2138	M2-1	M1-1	Refer to Northeast Los Angeles Map, Part I.

Sec. 2 The intent of this Ordinance is to change the zones and height districts of property as part of the City's General Plan/Zoning Consistency Program, pursuant to California Government Code Section 65860(d). Because of the numerous parcels affected by this program in the Northeast Los Angeles District Plan area, the City Council has approved this form of ordinance which utilizes subarea designations, tables, diagrams, and a map to establish the location of the affected properties and to make the necessary changes.

Each subarea listed in the attached Table for Section 1 is shown on the attached map entitled Northeast Los Angeles, Part I, and any referenced diagrams. The Table for Section 1 also sets forth a description of the subarea under the column "Subarea Location" to assist in the location of the boundaries of the area being rezoned. References in this ordinance to "District" or "Cadastral" maps are to such maps maintained on file by the Department of Building and Safety, and more specifically described in the legend on the attached Northeast Los Angeles, Part I, map.

References in the Table for Section 1 under the column "Previous Zone and Height District" are to the zoning classification and height district classification applicable to the property prior to the adoption of this ordinance. Such references are for informational purposes only, to assist in the location of the boundaries of the area being rezoned.

In the Table for Section 1 under the column "New Zone and/or Height District" sets forth the change of zone or height district effectuated by this ordinance.

In those instances where this ordinance effectuates only a change of height district for a subarea, or a portion thereof, then only the new height district classification has been set forth. The new height district classification is preceded by the symbol "HD". In these cases, no change in the zoning classification of the subarea, or portion thereof, has been made. If this ordinance effectuates a height district change for a subarea, or portion thereof, and if such a subarea, or portion thereof, is already subject to existing "Q" conditions limiting the height or floor area, then as between the requirements of the new height district classification and the existing "Q" conditions, the more restrictive limitation shall control.

Sec. 3. Pursuant to Section 12.32 of the Los Angeles Municipal Code, the following limitations are hereby imposed upon the use of that property described in Section 1 hereof, which property is subject to the "Q" Qualified Classification.

Limitations imposed upon the use of property subject to the permanent "Q' Qualified Classification are imposed pursuant to Section 12.32 K of the Los Angeles Municipal Code. These limitations are indicated by the symbol "Q" in brackets preceding the proposed zoning designation (for example, [Q]C2).

TABLE II - CONDITIONS AND LIMITATIONS

SUB AREA NO.	NEW ZONE AND/OR HEIGHT DISTRICT	CONDITIONS AND LIMITATIONS
54	[T][Q]M2-1	[Q] Conditions: a. Floor Area: All commercial/industrial development shall be limited to a maximum of 58,000 square feet of gross floor area, exclusive of floor area used for automobile parking spaces, for basement storage or for rooms housing mechanical equipment incidental to the operation of the building. b. Use: Any industrial development of the subject property shall be limited to the uses first permitted in the MR2 Zone. 40% of the frontage along Los Feliz Boulevard to a depth of 100 feet shall consist of the following uses: Retail sales, personal services, restaurants and entertainment. c. Plans: Prior to the issuance of building permits detailed development plans, including a complete architectural and landscape plan, shall be submitted to the satisfaction of the Planning Department.

d. Access: Vehicular ingress and egress from the subject property shall be prohibited from and onto Perlita Avenue. Vehicular ingress and egress on Verdant Street shall be limited to the first 100 feet of the property's eastern boundary and shall be limited to service, and emergency vehicles only.

e. Setback: No building shall be erected, constructed or placed within 30 feet of the west property line parallel to Perlita Avenue from a point 200 feet north of Los Feliz Boulevard, to a point 350 feet north of Los Feliz Boulevard, thereafter a 50 foot restriction shall apply extending to Verdant Street. No theatre shall be placed within 500 feet of the west property line. No building shall be erected, constructed or placed within 10 feet of the northerly property line along Verdant Street.

f. Height: No building or structure located on the subject property shall exceed 45 feet in height as defined by Section 12.03 and 12.21.1 of the Municipal Code. No building or structure within 100 feet of the west property line parallel to Perlita Avenue beginning at a point 200 feet north of Los Feliz Boulevard and extending to Verdant Street shall exceed 30 feet in height. The same 30 foot height restriction shall apply within 100 feet of the north property line parallel to Verdant Street. Any structure on the roof, such as air conditioning units, antennas and other equipment may exceed the height limit and shall be fully screened from view of any nearby residential properties. Architectural treatments extending above the roof line shall be limited to 8 feet in height and shall be subject to the approval of the Planning Department.

g. Lighting: All lighting shall be directed onto the site and no floodlighting shall be located as to be seen directly by any residential uses. This condition does not preclude the installation of low-level security lighting.

h. Signs: All signs shall be reviewed along with detailed development plans and architectural plans. Signs shall be of an identifying nature only, and be arranged and located so as not to be a distraction to vehicular traffic or adjacent residential areas. Flashing and animated signs are prohibited.

i. Landscaping - Open Areas: All open areas of the property, and any parkways, shall be attractively landscaped, maintained and equipped with a sprinkling system which shall be installed prior to the issuance of any certificate of occupancy. Said area shall be landscaped in accordance with a landscape plan prepared by a licensed landscaped architect, licensed architect of landscaped contractor to the satisfaction of the Planning Department. The Landscape Plan shall provide for the retention and maintenance of the landscaped embankment required and described under ZA Case No's. 6377, 8185, 12228, 16425 and 13667.

j. Landscaping - Parking: Parking areas shall be improved and landscaped in accordance with Section 12.21 A-6, except that such landscaping areas shall be provided at a ratio of 7 percent of the parking areas. No yard, setback or other open area required by the Municipal Code or required herein, shall be computed in the calculation of the 7 percent. At least one 24-inch box shade tree shall be planted for every four surface parking spaces. The trees shall be dispersed within the parking area so as to shade the surface parking area and shall be protected by curbing or other suitable measures, to the satisfaction of the City Planning Department. The shade trees may be planted along the periphery of a parking area provided that the trees are planted so as to shade a surface parking area. An automatic sprinkler system shall be installed to water the trees.

k. Parking: Off-street parking for commercial uses shall be provided at a ratio of 5 parking spaces for each 1,000 square feet of gross floor area. Gross floor area shall be defined as the area enclosed within the walls of buildings, exclusive of floor area devoted to parking and accessory areas, as defined in Section 12.21 of the Municipal Code.

1. No building permit shall be issued until appropriate documentation from the California State Department of Health Services indicates that the subject property is substantially free of toxins and other known pollutants as not to be injurious to the health and welfare. Such documentation shall be subject to the review and satisfaction of the Department of Public Works, Bureau of Sanitation.

122	(Q)C2-1-VL	(Q) Condition: "Q" Conditions 1 through 6 in Section 2 of Ordinance No. 150,902 are incorporated herein by this reference.
200	[Q]C1.5-1	[Q] Condition: No building or structure shall exceed 3 stories nor shall it exceed 45 feet in height.
294	[Q]C1-1	[Q] Condition: No building or structure shall exceed 3 stories nor shall it exceed 45 feet in height.
396	[Q]C2-1	[Q] Condition: No building or structure shall exceed 3 stories nor shall it exceed 45 feet in height.

465	[Q]C2-1	[Q] Condition: Residential uses shall be prohibited, except as otherwise permitted in the industrial zones.
466	[Q]CM-1	[Q] Conditions: a. The use of the property shall be limited to the uses existing upon the effective date of this ordinance and thereafter to those uses and provisions of the C1 Zone. b. No building or structure shall exceed 3 stories nor shall it exceed 45 feet in height.
470	[Q]CM-1-VL	[Q] Condition: The use of the property shall be limited to the uses existing upon the effective date of this ordinance and thereafter to those uses and provisions of the C1 Zone.
480	[Q]CM-1-VL	[Q] Condition: The use of the property shall be limited to the uses existing upon the effective date of this ordinance and thereafter to those uses and provisions of the C1 Zone.
604	(Q)CR-1-VL	(Q) Condition: "Q" Conditions 1 and 2 in Section 2 of Ordinance No. 153,451 are incorporated herein by this reference.

612	(Q)CR-1-VL	(Q) Condition: "Q" Conditions 1 through 8 in Section 2 of Ordinance No. 153,364 are incorporated herein by this reference.
636	[Q]C2-1	[Q] Condition: No building or structure shall exceed 3 stories nor shall it exceed 45 feet in height.
802	[Q]P-1	[Q] Condition: No building or structure shall exceed 3 stories nor shall it exceed 45 feet in height.
1422	[Q]C2-1-VL	[Q] Condition: No residential uses shall be permitted.
1464	[Q]C2-1-VL	[Q] Condition: No residential uses shall be permitted.
1466	[Q]C2-1-VL	[Q] Condition: No residential uses shall be permitted.
1556	[Q]C2-1	[Q] Condition: No building or structure shall exceed 3 stories nor shall it exceed 45 feet in height.

1562	[Q]C2-1	[Q] Condition: No building or structure shall exceed 3 stories nor shall it exceed 45 feet in height.
1728	[Q]C2-1	[Q] Condition: No residential use shall exceed the density permitted in the R3 Zone.
1846	[Q]C1-1	[Q] Condition: No building or structure shall exceed 3 stories nor shall it exceed 45 feet in height.
1934	[Q]R4-2	[Q] Condition: Residential development shall be restricted to a maximum of one unit per each 800 square feet of lot area.
1936	[Q]R4-2	[Q] Condition: Residential development shall be restricted to a maximum of one unit per each 800 square feet of lot area.
1938	[Q]R4-2	[Q] Condition: Residential development shall be restricted to a maximum of one unit per each 800 square feet of lot area.

1940	[Q]R3-2 [Q]R3-1	[Q] Condition: Residential development shall be restricted to a maximum of one unit per each 1,200 square feet of lot area.
1942	[Q]R3-2 [Q]R3-1	[Q] Condition: Residential development shall be restricted to a maximum of one unit per each 1,200 square feet of lot area.
1944	[Q]R3-1	[Q] Condition: Residential development shall be restricted to a maximum of one unit per each 1,200 square feet of lot area.
1946	[Q]R3-2	[Q] Condition: Residential development shall be restricted to a maximum of one unit per each 1,200 square feet of lot area.
1948	[Q]R3-1	[Q] Condition: Residential development shall be restricted to a maximum of one unit per each 1,200 square feet of lot area.
2000	[Q]R3-1	[Q] Condition: Residential development shall be restricted to a maximum of one unit per each 1,200 square feet of lot area.
2002	[Q]R3-1	[Q] Condition: Residential development shall be restricted to a maximum of one unit per each 1,200 square feet of lot area.

2004	[Q]R3-1	[Q] Condition: Residential development shall be restricted to a maximum of one unit per each 1,200 square feet of lot area.
2006	[Q]R3-1	[Q] Condition: Residential development shall be restricted to a maximum of one unit per each 1,200 square feet of lot area.
2008	[Q]R3-2	[Q] Condition: Residential development shall be restricted to a maximum of one unit per each 1,200 square feet of lot area.
2010	[Q]R3-2	[Q] Condition: Residential development shall be restricted to a maximum of one unit per each 1,200 square feet of lot area.
2012	[Q]R4-2	[Q] Condition: Residental development shall be restricted to a maximum of one unit per each 800 square feet of lot area.
2014	[Q]R4-2	[Q] Condition: Residential development shall be restricted to a maximum of one unit per each 800 square feet of lot area.
2016	[Q]R4-2	[Q] Condition: Residential development shall be restricted to a maximum of one unit per each 800 square feet of lot area.

2050	[Q]C1-1-VL	[Q] Condition: Residential development shall be restricted to a maximum of one unit per each 800 square feet of lot area.
2052	[Q]C1-1-VL	[Q] Condition: Residential development shall be restricted to a maximum of one unit per each 800 square feet of lot area.
2054	[Q]C1-1-VL	[Q] Condition: Residential development shall be restricted to a maximum of one unit per each 800 square feet of lot area.
2056	[Q]C1-1-VL	[Q] Condition: Residential development shall be restricted to a maximum of one unit per each 800 square feet of lot area.
2060	[Q]C1-1-VL	[Q] Condition: Residential development shall be restricted to a maximum of one unit per each 1,200 square feet of lot area.
2062	[Q]R4-1-VL	[Q] Condition: Residential development shall be restricted to a maximum of one unit per each 1,200 square feet of lot area.

2064	[Q]R3-1	[Q] Condition: Residential development shall be restricted to a maximum of one unit per each 1,200 square feet of lot area.
2074	[Q]R3-2	[Q] Condition: Residential development shall be restricted to a maximum of one unit per each 1,200 square feet of lot area.
2076	[Q]R3-2	[Q] Condition: Residential development shall be restricted to a maximum of one unit per each 1,200 square feet of lot area.
2078	[Q]R4-2	[Q] Condition: Residential development shall be restricted to a maximum of one unit per each 800 square feet of lot area.
2100	[Q]R3-2	[Q] Condition: Residential development shall be restricted to a maximum of one unit per each 1,200 square feet of lot area.
2104	[Q]R3-2	[Q] Condition: Residential development shall be restricted to a maximum of one unit per each 1,200 square feet of lot area.

2106	[Q]R3-2	[Q] Condition: Residential development shall be restricted to a maximum of one unit per each 1,200 square feet of lot area.
2108	[Q]R3-2	[Q] Condition: Residential development shall be restricted to a maximum of one unit per each 1,200 square feet of lot area.
2110	[Q]R3-2	[Q] Condition: Residential development shall be restricted to a maximum of one unit per each 1,200 square feet of lot area.

Sec. 4. Each affected subarea, or portion thereof, listed in the Table for Section 3, is more particularly described in the Northeast Los Angeles map, Part I, and the Table for Section 1. In the Table for Section 3, the column "New Zone and/or Height District", sets forth the change of zone or height district effectuated by this ordinance. Where the zone symbols of the new zoning designation are preceded by the symbol "Q" in brackets, (for example, [Q]C2), the conditions and limitations imposed by the new "Q" Qualified Classification are set forth in the Table for Section 3 under the column "Conditions and Limitations".

Sec. 5 The City Clerk shall certify to the passage of this ordinance and cause the same to be published by posting for ten days in three public places in the City of Los Angeles, to wit: one copy on the bulletin board located at the Main Street entrance to the City Hall of the City of Los Angeles; one copy on the bulletin board located at the east entrance to the Hall of Justice in said City; and one copy on the bulletin board located at the Temple Street entrance to the Hall of Records in the said City.

I hereby certify that the foregoing ordinance was passed by the Council of the City of Los Angeles, at its meeting of DEC 08 1989

ELIAS MARTINEZ, City Clerk,

By Edward W. Rehdau,
Deputy.

Approved DEC 15 1989

Tom Bradley
Mayor.

Approved as to Form and Legality

JAMES K. HAHN, City Attorney,

By
Deputy.

Pursuant to Sec. 97.3 of the City Charter, approval of this ordinance recommended for the City Planning Commission

NOV 15 1989

See attached report

Kenneth C Topping by MSF
Director of

File No. 88-0316

City Clerk Form 193

ORDINANCE NO. 165351

DECLARATION OF POSTING ORDINANCE

I, MELISSA M. HERNANDEZ, state as follows:

I am, and was at all times hereinafter mentioned, a resident of the State of California, over the age of eighteen years, and a Deputy City Clerk of the City of Los Angeles, California.

Ordinance No. 165351, entitled:

NORTHEAST LOS ANGELES PART 1

a copy of which is hereto attached, was finally adopted by the Council of the City of Los Angeles on DEC. 8 19 89, and under direction of said Council and said City Clerk, pursuant to Section 31 of the Charter of the City of Los Angeles, on DEC. 19 19 89 I posted a true copy of said ordinance at each of three public places located in the City of Los Angeles, California, as follows: one copy on the bulletin board at the Main Street entrance to City Hall of said City, one copy on the bulletin board at the east entrance to the Hall of Justice of the County of Los Angeles in said City, and one copy on the bulletin board at the Temple Street entrance to the Hall of Records of the County of Los Angeles in said City.

The copies of said ordinance posted as aforesaid were kept posted continuously and conspicuously for ten days, or more, beginning DEC 19 19 89 to and including JAN. 29 19 90.

I declare under penalty of perjury that the foregoing is true and correct.

Signed this 19 day of JAN, 1990 at Los Angeles, California.

Melissa M. Hernandez
Deputy City Clerk

Effective Date: JAN. 28, 1990

2DEC

NORTHEAST LOS ANGELES (PART I)

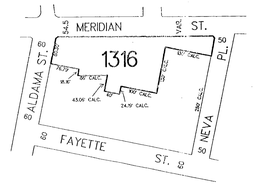

DIAGRAM 1
NOT TO SCALE

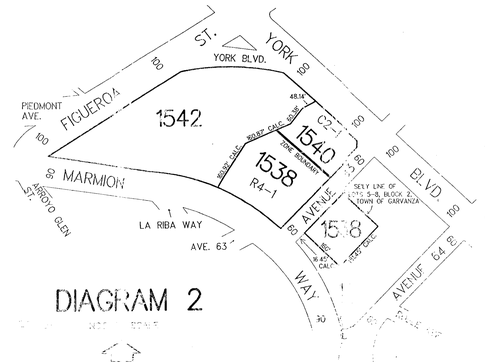

DIAGRAM 2
NOT TO SCALE

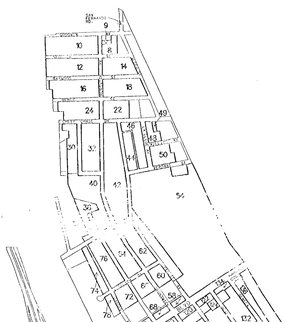

NORTH

SCALE: 1" = 800'

0 400 800 2400
200 600 1600

November 06, 1989



1 SLY LINE OF PART OF LOT A, TRACT 4250.
2 WLY LINE OF PART OF LOT A, TRACT 4290.
3 SWLY LINE OF PART OF LOT A, TRACT 4290.
4 NWLY LINE OF PART OF LOT A, TRACT 4290.
5 ELY LINE OF PART OF LOT A, TRACT 4290.
6 NELY LINE OF PART OF LOT A, TRACT 4290.
7 SELY LINE OF PART OF LOT A, TRACT 4290.
8 STRAIGHT LINE CONNECTING THE SWLY CORNER OF LOT 29, BLK. 1, TRACT 9769, TO THE NWLY CORNER OF LOT 1, BLK. 1, TRACT 1426

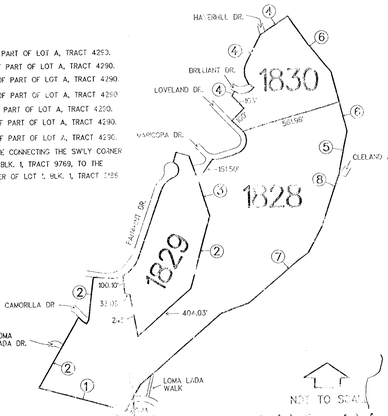

NOT TO SCALE

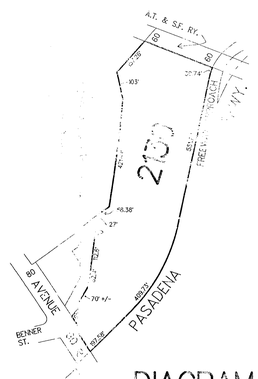

DIAGRAM 4
NOT TO SCALE

ORD 165351

CPC 86-826 CPC	AD283
ZM	CADASTRAL MAP (N SERVICE/REVISION DATE)
445	1478225 (8-6-70/5-29-87) 1568217 (8-9-79/5-4-87)
446	1478229 (1-9-81/4-2-87) 1568221 (4-25-74/4-7-87)
466	1568209 (10-26-81/6-15-87) 1568225 (2-25-74/8-12-85)
467	1568215 (3-10-81/9-25-85) 1568229 (1-6-75/8-23-85)
458	1568217 (8-13-71/10-9-85) 1568233 (11-19-71/11-24-80)
	1508221 (8-10-71/10-15-85) 1598201 (11-4-68/NONE)
	1508225 (6-2-81/4-28-87) 1598205 (1-6-75/8-4-80)
	1508229 (8-6-70/4-23-87) 1598213 (1-6-75/2-6-76)
	1508233 (10-23-69/11-25-80) 1598217 (8-9-79/6-15-87)
	1538205 (11-11-70/1-23-86) 1598217 (8-9-79/8-15-87)
	1538209 (1-6-75/11-18-85) 1598221 (11-19-71/8-12-85)
	1538215 (7-10-75/5-25-88) 1598225 (3-3-70/1-24-86)
	1538217 (8-6-70/1-23-87) 1598229 (8-7-73/3-6-86)
	1538221 (8-13-71/5-14-87) 1628205 (11-15-73/5-28-87)
	1538225 (1-6-75/11-14-84) 1628217 (4-28-71/10-29-85)
	1538229 (5-19-81/1-7-85) 1628221 (10-23-69/9-18-85)
	1538233 (10-23-69/11-25-80) 1628225 (11-19-71/1-6-87)
	1568205 (11-7-79/5-25-82) 1628229 (2-2-72/4-22-87)
	1568209 (7-26-85/5-4-87) 1658217 (7-12-78/5-31-85)
	1568215 (10-23-69/8-17-79) 1658221 (4-6-75/5-4-79)

Refer to Section 1, TABLE FOR SECTION 1, for new zone and/or height district and subarea headings.
(T) Indicates a Boundary Exhibit Item, set forth in Section 1, TABLE FOR SECTION 1.

approval of this advance recommended for the City Planning Commission

NOV 15 1989

See attached report

By

KURT W. SATO
GIS SPECIALIST
LA CITY PLANNING